

UPDATE ON THE DAMAGES BROUGHT ABOUT BY TYPHOON SENDONG

AS of December 27, 2011



Reg. I

Cost of damage

PhP 3.0 Million

Reg. II

Cost of damage

PhP 1.87 Million

Reg. VII

Cost of damage


PhP 2.75 Million

Reg. X

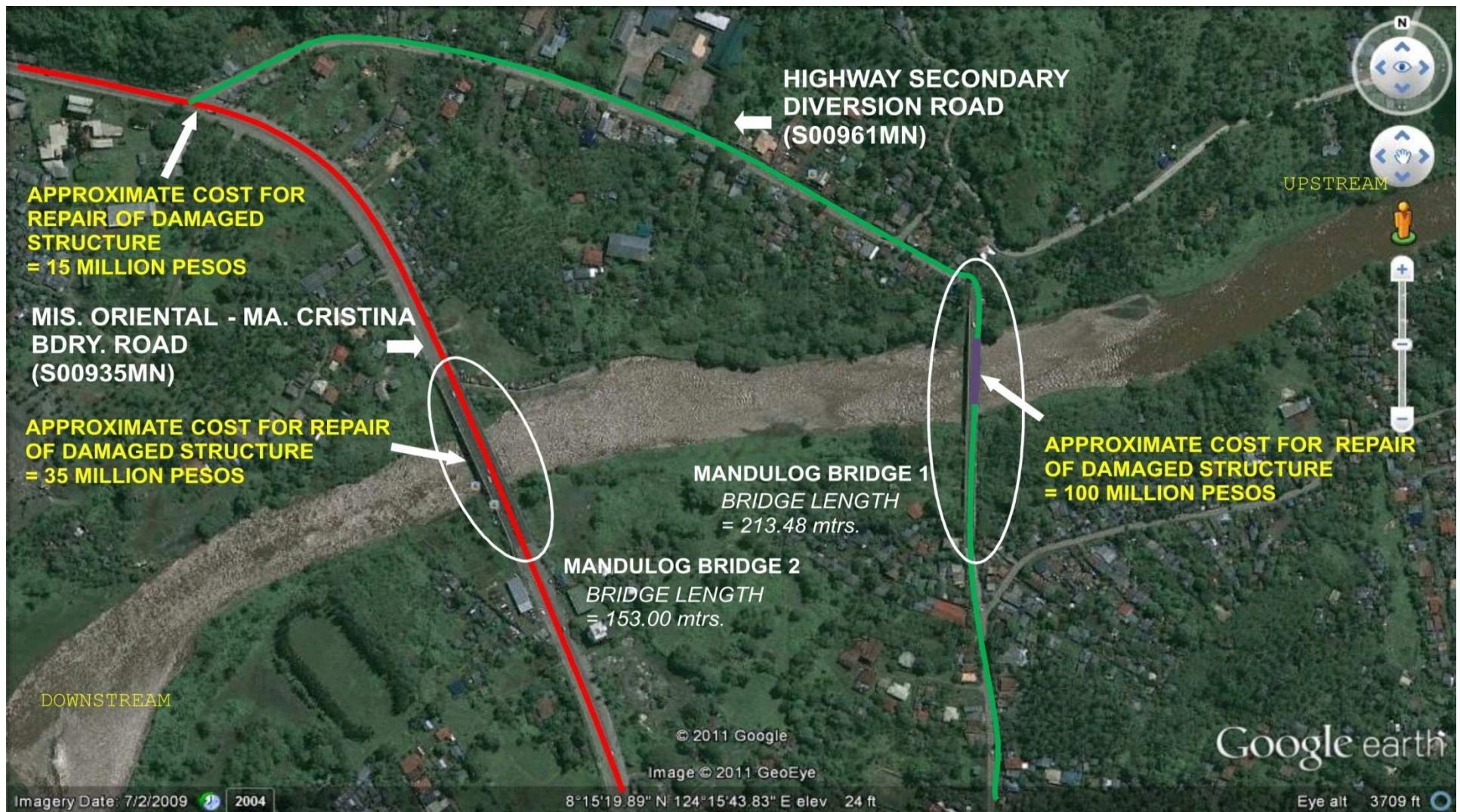
Cost of damage

PhP 961.45 Million

Cost Of Damage P 969.5 Million



Location map of Damaged Mandulog Bridge, LANA DEL NORTE



Restoration Cost P 135 Million

PROPOSED REHAB./RESTORATION OF THE COLLAPSED SPAN AND PIER OF MANDULOG BRIDGE 1, LANAOS DEL NORTE

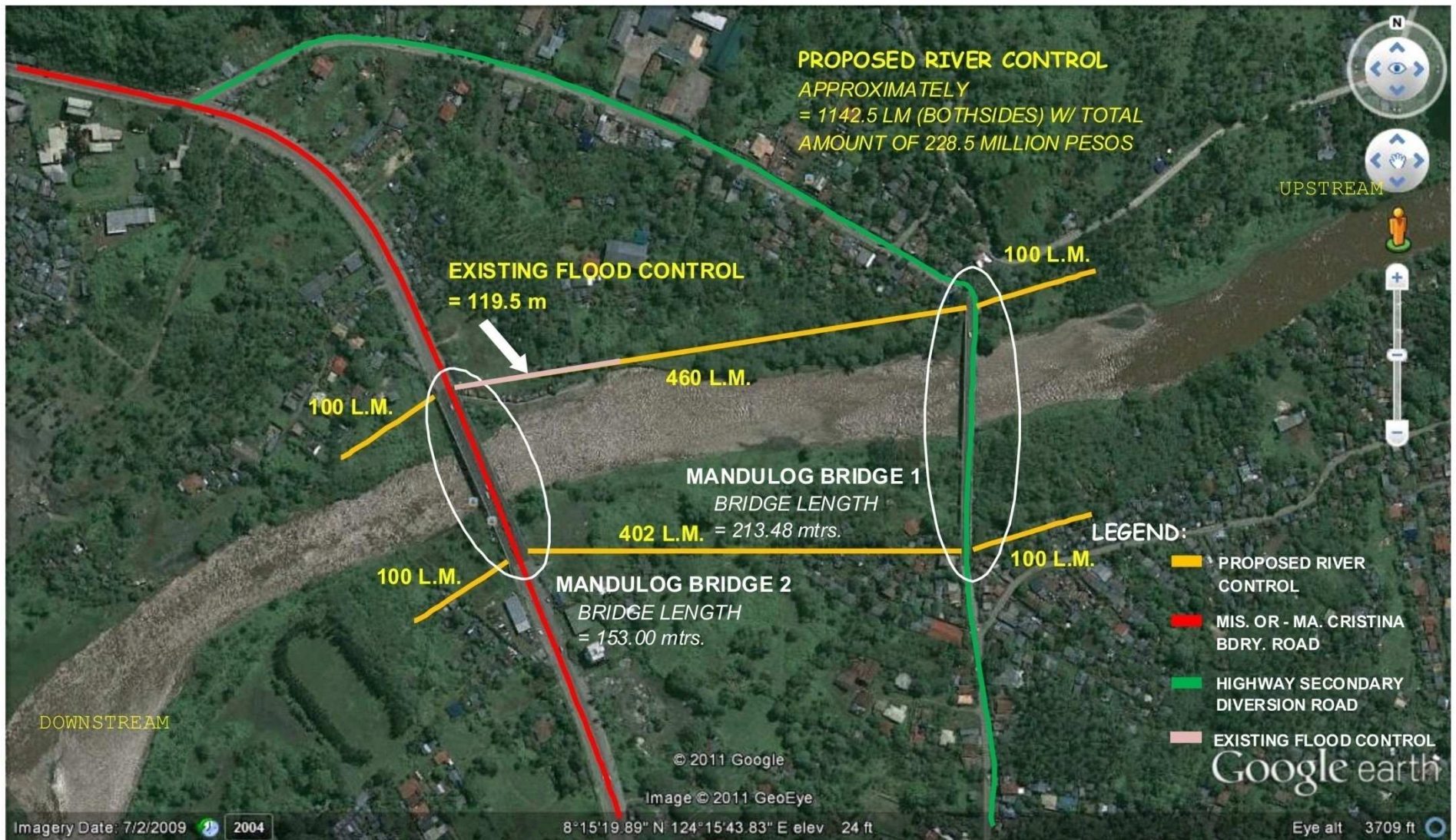




View from Mandulog Bridge
1 Approach A



Location map



Action Taken



Clearing operation by DPWH-LDN2
DEO crew at Mandulog Bridge 2

Action Taken



Cleaning operation by DPWH-LDN2 DEO crew with backhoe at access road to Mandulog Bridge 1

**List of Road Sections still closed to traffic due to
Typhoon “Sendong” and Continuous Heavy Rains
as of December 27, 2011**

Three (3) Road Sections closed to traffic due to landslides, road cuts and collapsed bridge .

Bukidnon

1. SH Manolo Fortich Libona km 1465+042- not passable due to washed out drainage structures

Cagayan de Oro

2. Lumbia-Uguiban By-pass Road, Mangalay Section closed to traffic due to landslides

Lanao Del Norte

3. Highway Diversion Road – Collapsed Mandulog Bridge

Brgy Carmen, Cagayan de Oro City



Damaged Revetment, Cagayan de Oro City



Slides along MNR Km. 588+500



Slides along MNR Km. 588+500



NEXT STEPS

1. IMMEDIATE RELEASE OF FUNDS FOR RESTORATION OF DAMAGED INFRASTRUCTURE
2. RESTORATION OF DAMAGED INFRASTRUCTURE
3. INTEGRATE INNOVATIVE DESIGN AND APPROACH IN THE RESTORATION PROCESS

THANK YOU

