

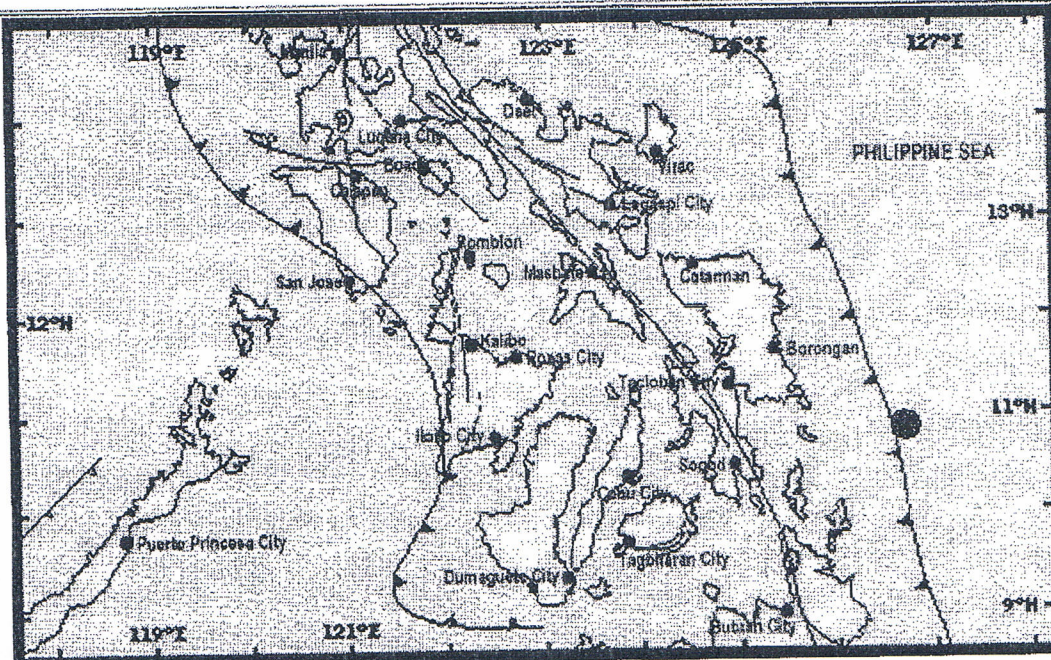
DEPARTMENT OF SCIENCE AND TECHNOLOGY
PHILIPPINE INSTITUTE OF VOLCANOLOGY AND SEISMOLOGY

EARTHQUAKE INFORMATION NO. : 2

PHIVOLCS Bldg, C.P. Garcia Avenue, U.P.- Diliman, Quezon City, PHILIPPINES

Tel.: 426-1468 Fax: 927-1087

Date/Time : 31 Aug 2012 - 08:47:00 PM
 Location : 10.83°N, 126.71°E - 112 km S 78° E of Guiuan (Eastern Samar)
 Depth of Focus (Km) : 010
 Origin : TECTONIC
 Magnitude : Mwp 7.7



Reported Intensities : Intensity VII - Guiuan, Oras, Sulat, Borongan City, Eastern Samar
 Intensity VI - Siargao, Surigao del Norte; Tacloban City; Palo, Leyte; Saint Bernard, S. Leyte
 Intensity V - Mati City; Compostela; Compostela; Legaspi City; Iloilo City; Bislig City, Iligan City
 Intensity IV - Butuan City, Catbalogan City, Butuan City, Cagayan De Oro City
 Intensity III - Cotabato City, Mambajao, Camiguin, General Santos City;
 Intensity II - Marawi City, Sipalay City


8.11

2012_0831_0540_M77D10_B2F


Expecting Damage : YES
 Expecting Aftershocks : YES
 Issued On : 31 Aug 2012 - 9:28 PM
 Prepared by : sOepd/john

IMPORTANT

This will be the only bulletin issued unless additional information becomes available



Republic of the Philippines
Department of Science and Technology
PHILIPPINE INSTITUTE OF VOLCANOLOGY AND SEISMOLOGY
PHIVOLCS Bldg., C.P. Garcia Ave., University of the Philippines Campus, Diliman, Quezon City
Tels. 426-1468 to 79; 926-2611; 927-1095; 929-9254; 927-4524; 920-7058; 928-3757
Fax: 929-8386; 926-3225; 927-1087



Tsunami Bulletin No.:1
August 31, 2012
9:01

TSUNAMI ALERT LEVEL 3

Immediate Evacuation

A strong earthquake occurred Guiuan, Eastern Samar at 8:47 PM, 31 August 2012 (Philippine Time), located at **10.83 N 126.76E** with depth of **10km** and a preliminary magnitude of **7.7**.

PHIVOLCS Tsunami Alert Level is now raised to 3. People in threatened coastal areas are **STRONGLY ADVISED TO IMMEDIATELY EVACUATE** to higher grounds. Coastal areas in the following provinces are expected to be affected by high tsunami waves. Boats at sea are advised to stay in the deeper parts of the open seas until the threat has passed. If there is sufficient time, boats in harbors and enclosed bays are advised to go to the deeper parts of the open seas until the threat has passed.

Coastal areas fronting the Pacific Ocean of the following provinces should evacuate immediately:

Northern Samar
Eastern Samar
Leyte
Southern Leyte
Surigao del Norte
Surigao del Sur

PHIVOLCS-DOST