


NDRRMC UPDATE

Weather Bulletin No. 07 re Tropical Storm "EMONG"

Releasing Officer:

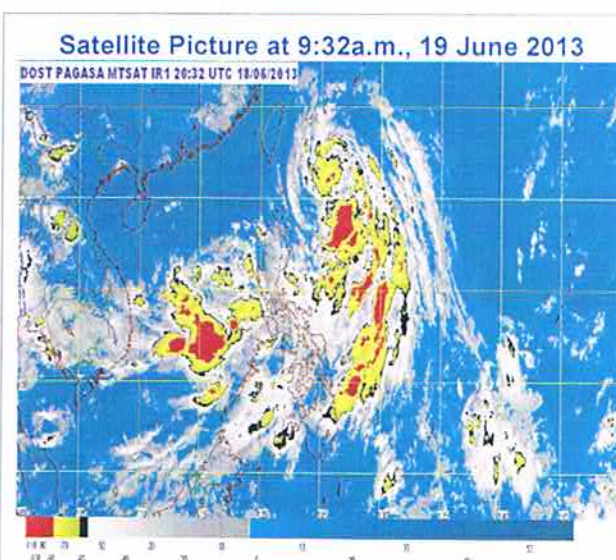
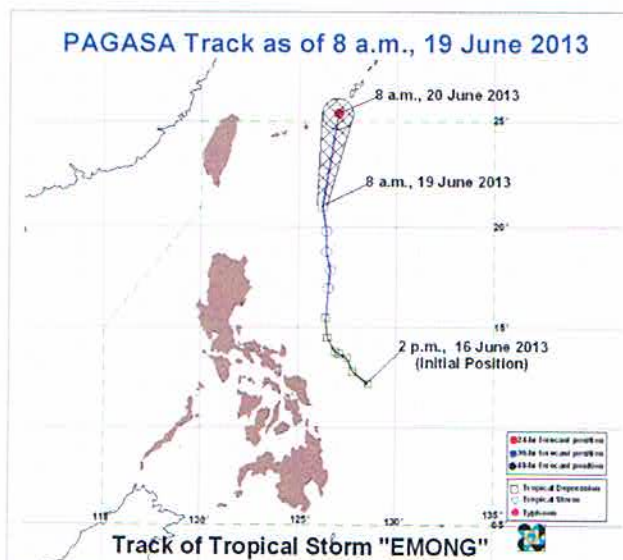

J. USEC EDUARDO D. DEL ROSARIO
Executive Director, NDRRMC and
Administrator, OCD

DATE : 19 June 2013, 11:00 AM

Source: PAGASA-DOST

I. SITUATION OVERVIEW:

TROPICAL STORM "EMONG" HAS MAINTAINED ITS STRENGTH AND CONTINUES TO MOVE IN A NORTHWARD DIRECTION.



Location of Center: (as of 10:00 AM)	400 km East of Basco, Batanes
Coordinates:	21.3°N, 126.2°E
Strength:	Maximum sustained winds of 75 kph near the center and gustiness of up to 90 kph
Movement:	North at 19 kph

**Forecast
Positions/Outlook:**

Thursday morning:
**660 km Northeast of Basco, Batanes
out of the Philippine Area of Responsibility (PAR)**

- Estimated rainfall within the 600 km diameter of the Tropical Storm is from 5-15 mm per hour (moderate - heavy).
- Tropical Storm "EMONG" is not expected to make landfall to any part of the country. However, it will continue to enhance the Southwest Monsoon which will bring moderate to occasionally heavy rains and thunderstorms over the western sections of Luzon and Visayas and light to moderate rainshowers and thunderstorms over the rest of the country.

II. ACTION/S TAKEN

- NDRRMC Operations Center disseminated Weather Bulletin No. 07 on Tropical Storm "EMONG" to all OCD Regional Centers through SMS and facsimile and uploaded on the NDRRMC website for further dissemination to their respective local disaster risk reduction and management councils (LDRRMCs) from the provincial down to the municipal levels.
- Directed RDRRMCs concerned through the OCD Regional Centers to undertake precautionary measures in their area of responsibility (AOR) and subsequently advised local DRRMCs to initiate pre-emptive evacuation of families in low-lying and mountainous areas if situation warrants.

