




REPUBLIC OF THE PHILIPPINES NATIONAL DISASTER RISK REDUCTION AND MANAGEMENT COUNCIL

National Disaster Risk Reduction and Management Center, Camp Aguinaldo, Quezon City, Philippines

NDRRMC UPDATE

Weather Bulletin No. **2** re Tropical Depression "KIKO"

Releasing Officer:


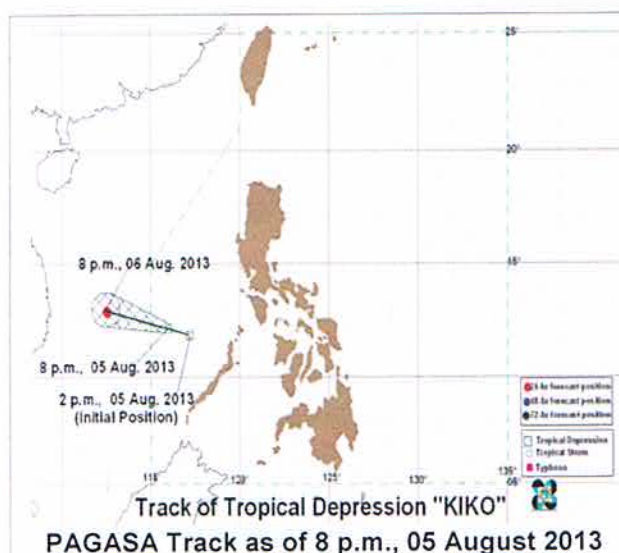

USEC EDUARDO D. DEL ROSARIO
Executive Director

DATE : 05 August 2013, 11:00 PM

Source: PAGASA-DOST

I. SITUATION OVERVIEW:

Tropical Depression "KIKO" has maintained its strength as it continues to move away from the country.



Location of Center: (as of 10:00 pm)	455 km West of Coron, Palawan
Coordinates:	(12.2°N, 115.8°E)
Strength:	Maximum winds of 55 kph near the center
Movement:	West Northwest at 15 kph
Forecast Positions/Outlook:	Tuesday evening: 750 km West of Coron, Palawan or outside the Philippine Area of Responsibility (PAR)
NO PUBLIC STORM WARNING SIGNAL RAISED	

- Estimated rainfall amount is from 5 - 15 mm per hour (moderate - heavy) within the 300 km diameter of the Tropical Depression.
- The public and the disaster coordinating councils concerned are advised to take appropriate actions

II. ACTION/S TAKEN

- **NDRRMC Operations Center disseminated Weather Bulletin No. 2 on Tropical Depression "KIKO"** to all OCD Regional Centers through SMS and facsimile and uploaded on the NDRRMC website for further dissemination to their respective local disaster risk reduction and management councils (LDRRMCs) from the provincial down to the municipal levels
 - Directed RDRRMCs concerned through the OCD Regional Centers to undertake precautionary measures in their areas of responsibility (AOR) and subsequently advised local DRRMCs to initiate pre-emptive evacuation of families in low-lying and mountainous areas if situation warrants
-