



REPUBLIC OF THE PHILIPPINES
NATIONAL DISASTER RISK REDUCTION AND MANAGEMENT COUNCIL

National Disaster Risk Reduction and Management Center, Camp Aguinaldo, Quezon City, Philippines

NDRRMC UPDATE
FINAL REPORT re Tropical Depression "ONYOK"

Releasing Officer:


USEC ALEXANDER P. PAMA
Executive Director

DATE : December 16- 18, 2015

Sources: AFP, BFP, DepEd, DILG, DOH, DPWH, DSWD, NFA, PAGASA, PCG, PNP, PIA, and OCDRCs VI, IX, X, XI, XII, NIR, CARAGA, and ARMM

I. SITUATION OVERVIEW

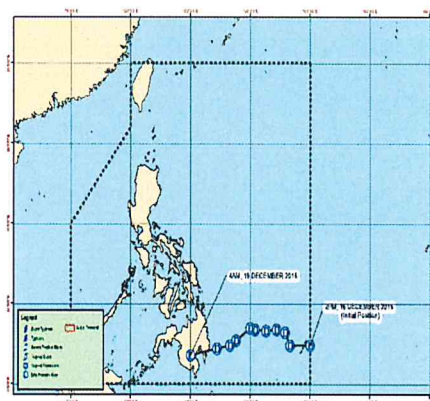
A. Chronology and Tracking

16 December 2015

The Tropical Depresssion East of Mindanao has entered the Philippine Area of Responsibility (PAR) and was named "ONYOK". At 10:00 PM, "ONYOK" slightly intensified as it moved in westward direction towards Eastern Mindanao.

17 December 2015

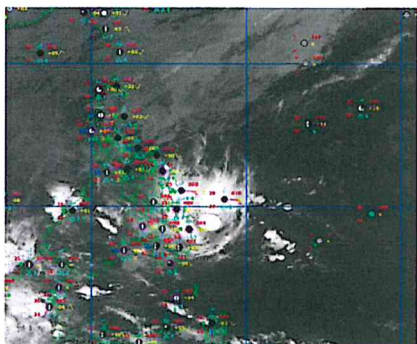
"ONYOK" has maintained its strength as it poses a threat over CARAGA Region. Public Storm Warning Signal (PSWS) No. 1 was raised in Surigao del Sur including Siargao Island, Surigao del Norte, Dinagat Province, Misamis Oriental, Camiguin, Agusan del Norte, Agusan del Sur, Davao Oriental, Davao del Norte, Compostela Valley, Bukidnon, Lanao del Norte, Lanao del Sur, Misamis Occidental, Davao del Sur and North Cotabato.



18 December 2015

"ONYOK" has made landfall over Caraga / Manay, Davao Oriental and has weakened into a Low Pressure Area (LPA). The provinces of Zamboanga del Norte, Zamboanga del Sur, Zamboanga Sibugay, northern part of Davao Occidental, Sultan Kudarat, Maguindanao, and the northern part of South Cotabato, were added to the areas placed under PSWS No. 1.

B. Tropical Depression Analysis



"ONYOK" as a weak tropical depression has entered the PAR in the afternoon of 16 December 2015. It slightly intensified as it continued to move almost west direction closer to Eastern Mindanao. "ONYOK" has made landfall over Caraga / Manay, Davao Oriental and weakened into a LPA on the late evening of 18 December 2015.

TD "ONYOK" brought moderate to heavy rains in major parts of Mindanao. During its stay from 16 to

18 December 2015, its highest maximum sustained winds attained was recorded at 55 kph near the center.

II. EFFECTS

A. Pre-emptive evacuation (Tab A)

- A total of **3,916 families/18,481 persons** were **pre-emptively evacuated** in Regions X, XI, and CARAGA.

B. Population Served Inside and Outside Evacuation Centers (ECs)

- A total of **2,721 families/11,756 persons** were served inside 60 evacuation centers:

REGION	PROVINCE	ECs	INSIDE ECs	
			Families	Persons
CARAGA	Agusan del Sur	19	730	3,420
	Agusan del Norte	2	148	593
	Dinagat Island	6	232	688
	Surigao del Norte	4	147	641
	Surigao del Sur	29	1,464	6,414
TOTAL		60	2,721	11,756

Source: DSWD DROMIC Report #10 on TD Onyok dated 21 December 2015, 12:00 MN and OCD Region CARAGA Terminal/Final Report on LPA formerly known as TD "Onyok" dated 5:00 PM, 20 December 2015.

C. Status of Ports (Tab B)

SEAPORTS

- The number of strandeers peaked at 4,531 passengers, 38 vessels, 15 motorbancas and 109 rolling cargoes.

D. Damaged Houses

- A total of eight (8) houses were damaged in CARAGA Region.

REGIONS	PROVINCE	TOTALLY	PARTIALLY	TOTAL
CARAGA	Agusan del Sur	2	2	4
	Dinagat Island	2	1	3
	Surigao del Norte	1	-	1
TOTAL				8

E. Damaged Infrastructure

- A total of ₱1,100,000.00 worth of damages in infrastructure was reported in Davao Oriental:

MUNICIPALITY	INFRASTRUCTURE	REMARKS	AMOUNT
Manay	Bridge: Quinonoan Bridge	Totally collapsed abutment	₱ 300,000.00
Catel	Road: K1560+985-K1561+025	Embankment slip	₱ 500,000.00
Tarragona	Road: K1686+060-K1686+100	Embankment slip	₱ 300,000.00
TOTAL			₱ 1,100,000.00

F. Suspension of Classes

- Classes suspended on 18 December 2015:

REGION	PROVINCE / CITY	LEVEL
XI	Davao del Norte	Pre-school
CARAGA	Surigao City	Pre-school to High School
	Siargao Province	Pre-school to High School
	Dinagat Island	Pre-school
	Agusan del Norte Province	
	Agusan del Sur Province	
	Agusan del Norte Province	
	Surigao del Sur Province	
	Surigao del Norte (except Surigao City and Siargao)	


Note: Per DepEd Circular Order No. 9 s 2015, school break of elementary and secondary schools will commence on 19 December 2015.

G. Status of Lifelines

- Roads

Province	Municipality/City	Area	Status
REGION X			
Bukidnon	San Fernando	Nacabuklad-Tugop road	Passable as of 20 December 2015
REGION XI			
Compostela Valley	Montevista	Camantangan	Passable
	Maragusan	Katipunan	Passable
	Compostela	Ngan	Passable
		Poblacion	Passable
		Panansalan (Cateel-Compostela Road K1593+200)	Passable as of 20 December 2015
Davao del Norte	New Corella	Limbaan	Passable
		Mesaoy	
		Mambling	
Davao Oriental	Caraga	Pichon	Not passable (on going clearing operation)
	Manay	Ignacio	Passable
	Cateel	Aragon	Passable
CARAGA REGION			
Agusan del Sur		NRJ Bayugan Calaitan-Tandag Road	
		a. K1273+000-1273+100	Hardly passable due to rockslides and debris on roadway
		b. K1273+450	
		a. Calaitan Bridge Approach K1276+250, Brgy. Calaitan, Bayugan	Closed to traffic due to road cut-off section
		NRJ Bahbah-Talacogon Road La Suerte Section	Closed to traffic due to flooding

		K1297+300-K1298+000 NRJ Butuan City- Talacogon-Veruela-Loreto- Veruela-Sta. Josefa Road San Luis Section Km. 1322+000-km. 1322+045	Closed to traffic due to flooding
Dinagat Island	San Jose	Dinagat-Loreto Roads, KM 12+900-Km. 12+920 in Brgy. Luna	Passable



III. DISASTER PREPAREDNESS

A. National Disaster Risk reduction and Management Councils

1. NDRRM Operations Center (NDRRMOC)

- Disseminated Weather Advisories, 24-hour Public Weather Forecasts, Gale Warnings, and General Flood Advisories to all RDRRMCs/OCDCs through SMS, facsimile, and websites for further dissemination to their respective Local Disaster Risk Reduction and Management Councils (LDRRMCs) from the provincial down to the municipal levels.
- Issued Severe Weather Bulletins:
 - No. 1 and 2 on 16 December 2015
 - No. 3, 4, and 5 on 17 December 2015
 - No. 6, 7, 8, and 9 (Final) on 18 December 2015
- Conducted a Full Council Meeting regarding TD "ONYOK" and TY "NONA" at 2:00 PM, 17 December 2015 at the NDRRMC Conference Room, Camp General Emilio Aguinaldo, Quezon City. The meeting was presided by the SND and Chairperson, NDRRMC Voltaire T. Gazmin. The C, NDRRMC directed all member agencies to be on full alert for any possibilities in relation to TD "ONYOK".
- Pre-Disaster Risk Assessment (PDRA) Meeting was conducted on 18 December 2015, 10:00 AM at the NDRRMC Building, Camp General Emilio Aguinaldo, Quezon City, presided by Executive Director, NDRRMC USec Alexander P. Pama.



2. Department of Science and Technology - Philippine Atmospheric, Geophysical and Astronomical Services Administration (DOST-PAGASA)

- Continuously monitored the situation and disseminated Weather Advisories, Severe Weather Bulletins, Gale Warnings, General Flood Advisories, and 24-hour Public Weather Forecast.

3. Department of the Interior and Local Government (DILG)

- Informed concerned Local Chief Executive (LCEs) and LDRRMOs of Local Government Units (LGUs) regarding TD "ONYOK" through personal calls, text blasts, and email.
- Advised LGUs to activate pre-disaster monitoring.
- Directed LCEs to comply with disaster preparedness protocols.
- Provided constant updates to LCEs and LDRRMOs of LGUs.

4. Department of Social Welfare and Development (DSWD)

- Prepositioned a total of **₱673,565,266.67 standby funds**, **204,665 family food packs**, and **₱111,501,055.70 worth of food and non-food items** available at the Field Offices in Regions X, XI, XII, CARAGA, and National Resource Operations Center (NROC) **as of 18 December 2015**:

REGION	STOCKPILE COSTS				STANDBY FUNDS
	Family Packs		Food	Non-Food	
	Quantity	Total Cost	(Value in ₱)	(Value in ₱)	
TOTAL	204,665	₱69,670,197.14	₱48,546,838.17	₱62,954,217.53	₱673,565,266.67
X	27,922	10,690,775.36	3,852,040.00	4,402,185.50	3,408,200.00
XI	27,001	8,899,529.60	2,219,255.00	1,723,073.00	3,007,520.67
XII	-	-	-	-	2,856,814.00
CARAGA	13,598	5,950,176.02	1,399,368.06	4,568,658.74	3,076,410.00
NROC / CO	136,144	44,129,716.16	41,076,175.11	52,260,300.29	661,216,322.00

5. Armed Forces of the Philippines (AFP)

- Issued directive to all Unified Commands and major services to keep track of the typhoon and monitor landslide and flood-prone areas and to conduct pre-emptive evacuation, proactive measures, and Humanitarian Assistance and Disaster Response (HADR) operations in coordination with Local Government Units (LGUs) and LDRRMCs within their respective area of responsibility (AOR) if situation warrants.

6. Bureau of Fire Protection (BFP)

- Ensured the availability of fire personnel, apparatus, and auxiliary units and directed all BFP personnel to be ready to extend necessary assistance if situation warrants.

7. Department of Education (DepEd)

- DepEd Disaster Risk Reduction Management Service (DRRMS) closely monitored TD "ONYOK" and its effects to concerned offices and schools.
- Deployed DRRMS Staff at NDRRM Operations Center and participated in PDRA Meetings

- Disseminated DOST-PAGASA's weather briefing presentations to Field Offices
- Issued DepEd Order No. 9 s 2015 "School Calendar for School Year 2015-2016". School break for elementary and secondary schools will commence on 19 December 2015.
- Continuously sent weather advisories to all DepEd Local Officials and DRRM Coordinators.
- DRRMS Staff sent-out the following information to all DepEd Local Officials and DRRM Coordinators via InfoBoard textblast:
 - Weather advisories
 - Advisory regarding pre-emptive measures to be undertaken in preparation for TD "ONYOK"
 - Reminders to Field Offices regarding reporting of schools used as evacuation centers for TD "ONYOK" to all DepEd Local Officials and DRRM Coordinators via InfoBoard textblast.

8. Department of Health (DOH)

- Issued alert memorandum to all regions.
- Checked adequacy of prepositioned medicines and logistics.
- Ensured availability of standby medical teams in the Regional and Provincial DOH Offices and retained hospitals.
- Reminded Regional and Provincial DOH Offices to attend DRRM and other coordination meetings.
- Continuously monitored weather situation through PAGASA and provision of the same to Regional and Provincial Offices.
- Operations Center is on 24/7 monitoring together with standby response teams.
- Prepositioned the following logistical support:

REGION	PREPOSITIONED (PHP)	PRESENT AT WAREHOUSE (PHP)
XI	360,000.00	500,000.00
XII	1,800,000.00	20,000.00
XIII	100,000.00	2,500,000.00
TOTAL	2,260,000.00	3,020,000.00

9. Philippine Coast Guard (PCG)

- Advised all PCG units to ensure strict implementation of HPCG Memorandum Circular Number 02-13 (Guidelines on Movement of Vessels during Heavy Weather).
- Deployable Resource Groups (DRGs), floating assets, and all necessary response equipment were placed on standby for possible dispatch.

10. Philippine National Police (PNP)

- Informed all Police Regional Offices to prepare assets and coordinate with LGUs and other force multipliers in their AORs.

11. Philippine Red Cross (PRC)

- Emergency Response Teams were on standby
- Provided 3,105 hotmeals in Compostela Valley (2,329), Surigao del Norte (672), Agusan del Sur (104)
- Mobilized the following teams:
 - 1 team with 10 manpower for ocular assessment in Monkayo, Compostela Valley, New Bataan, and Montevista.

- 1 team for welfare/first aid station at Lipata Ferry Terminal.
- 1 team with 3 crew for ocular survey near the river banks in Brgy. Carmen, Balulang, Causuagan, Bonbon, and Ipunan, Misamis Oriental); additional standby teams of ERU Volunteers composed of 10 personnel; and mobilized 10 Staff and 40 Volunteers in Misamis Oriental.

B. Regional/Local Disaster Risk Reduction and Management Councils (R/L DRRMCs)

- RDRRMC/OCD Regional Centers VI, IX, XI, XII, CARAGA, and ARMM raised Alert Status and disseminated weather advisories to RDRRMC member-agencies, P/C/MDRRMCs, and local media (radio stations) through OCDRC Infoboard Text Blast System, and upload the same to social accounts to effectively ensure public safety and achieve zero-casualty
- Alerted and closely coordinates with all RDRRMCs and PDRRMC member-agencies for possible rescue, relief, and other response operations relative to the weather disturbance
- RDRRMC / OCD Regional Centers VI, X, XI, CARAGA, and ARMM conducted Pre-Disaster Risk Assessment (PDRA) meeting in preparation for the entry and possible effects of TD “ONYOK”.

1. RDRRMC VI

a. DILG

- Activated the disaster monitoring and working system.
- Alerted the LDRRMCs in their AOR.

b. DSWD

- Prepositioned relief goods and have 30,661 family food packs composed of assorted canned goods and noodles available.
- Allocated Quick Response Fund (QRF) amounting to ₱5,726,500.
- Made available standby stocks of 130 sacks of rice for the 1st District of Iloilo and 25 kilos of rice/family for island barangays.

c. AFP

- Ensured that all assets were ready for deployment.

d. DepEd

- Identified schools to be used as evacuation centers in collaboration with Local DRRMCs.

e. NFA

- Ensured that rice stocks are sufficient distribution in the province within the region.

f. PCG

- Enforced suspension of voyage of all types of vessels/watercrafts bound for Mindanao area in compliance with of HPCG Memorandum Circular Number 02-13.
- All stations on heightened alert.
- Advised fishermen not to venture out into the sea.
- Placed Regional Teams composed of 7 personnel on standby and ready for deployment.

g. PIA

- Utilized TextPlus program to relay information and answer queries.

- Utilized their Infoboard and social media accounts in posting relevant information to help people in preparing for possible disaster.
- Provided daily updates through their website and local newspaper.

h. PNP

- Directed all municipal stations to be on full alert status and coordinate with their local MDRRMC.
- Standby of one (1) company from their technical support platoon, two (2) Military Police (MP) M35 Truck, three (3) 6x6 trucks and SAR equipment.

i. PDRRMC Guimaras

- Raised alert status to closely monitor the effects of TD “ONYOK” in their AOR.
- Issued warnings to barangays particularly those in the coastal areas through text messaging.
- Conducted PDRRMC Emergency Meeting re Preparations for Tropical Depression “ONYOK”.
- Alerted MDRRMCs and BDRRMCs.
- Reponse Teams and equipment were on standby.

j. PDRRMCs Aklan, Antique, Capiz, and Iloilo

- Closely monitored their respective AOR.

k. PDRRMCs Antique, Iloilo and Capiz and CDRRMC Iloilo

- Placed on standby alert.
- Local Response Teams were on standby.

l. PDRRMC Capiz

- OpCen continuously monitored weather situation, water level and amount of rainfall in the whole province.

m. PDRRMC Iloilo and CDRRMC Iloilo City

- Rescue volunteers were prepositioned and on standby.

2. RDRRMC Negros Island Region (NIR)

a. OCD

- Disseminated weather advisories to PDRRMC and LDRRMCs through text messaging.

b. PDRRMC Negros Occidental

- Closely monitored the amount of rainfall observed in different LGUs through local automated warning system.

c. PDRRMC Negros Oriental

- Disseminated weather advisories and alerted LDRRMCs to take precautionary measures.

3. RDRRMC IX

a. OCD

- Advised PDRRMO Zamboanga del Norte Ato convene the council regarding the weather disturbance.
- Coordinated with; DOST-PAGASA in relation to the threat of TD “ONYOK and PDRRMOs of Zamboanga del Sur and Zamboanga Sibugay for up-to-date weather-related incidents.

b. PDRRMC Zamboanga del Norte

- Convened the Executive Committee on 17 December 2015 with agenda focused on the possible effects of TD “ONYOK” and the needed preparatory measures.
- PDRRMO convened for the prepositioning of response assets.
- Closely monitored the weather situation in the whole province.

c. PDRRMC Zamboanga Sibugay

- Provided warning advisory to all municipalities thru radio messages.
- Monitored the weather situation in the whole province.

d. PDRRMC Zamboanga del Sur

- Coordinated with flood-prone municipalities to monitor the situation and provide report/updates.
- Continuously Monitored The Weather Situation In The Whole Province.

e. CDRRMC Zamboanga City

- Advised the residents along the riverbanks, low-lying areas, mountainous areas, and coastal areas to take precautionary measures.
- Urged BDRRMCs to be on alert and to monitor weather-related incidents in their AOR.

4. RDRRMC X

a. OCD

- Disseminated up-to-date warning bulletins to RDRRMC Member Agencies and LDRRMCs.
- Conducted two (2) PDRA Core Group Meetings on 17 and 18 December 2015, respectively.
- Alerted Response Teams all over the region.
- RDRRMC Member Agencies continuously monitored the situation of the Local DRRMCs.
- Raised BLUE ALERT Status as well as in the lower DRRMCs.
- Deployed RDANA Teams for the five (5) provinces of Bukidnon, Camiguin, Lanao del Norte, Misamis Occidental, and Misamis Oriental.

b. DSWD

- Quick Response Teams closely monitored the situation within the AOR.

c. PDRRMC Bukidnon

- Constantly monitored weather condition.

CDRRMC Malaybalay

- Activation of CDRRMC Operations Center and 46 BDRRMC Operations Centers.
- All responders are on alert status.
- Information-dissemination of weather advisories.
- Identified and alerted flood-prone areas (18 Barangays) priority for pre-emptive evacuation.

CDRRMC Valencia

- Continuously monitored the situation within the AOR.

d. PDRRMC Camiguin

- Information-dissemination of weather advisories.
- Identified and alerted flood-prone areas (12 Barangays) priority for pre-emptive evacuation (4 barangays in Mambajao, 6 barangays in Sagay, and 2 barangays in Mahinog)
- Continuously monitored the situation within the AOR.

e. PDRRMC Lanao del Norte

- Disseminated weather advisories.
- Identified and alerted flood-prone areas (11 Barangays) priority for pre-emptive evacuation.
- Continuously monitored AOR specially flood and landslide-prone areas.

f. PDRRMC Misamis Occidental

- Conducted PDRA; constant monitoring of weather updates; response services and radio communications organizations already on standby.

CDRRMC Oroquieta

- Conducted PDRA.
- All vehicles were on standby for possible conduct of pre-emptive evacuation.
- CSWD prepared family food packs.
- Identified and alerted flood-prone areas (8 Barangays) priority for pre-emptive evacuation.
- Continuously monitored the situation within the AOR.

CDRRMC Ozamiz

- Implemented Incident Command System and activation of Early Warning System (EWS) and Evacuation Centers (ECs).
- Continuously monitored the situation within the AOR.

MDRRMC Sinacaban

- Responders and rescue vehicles were on standby.
- Constantly monitored upland barangays.
- Identified and alerted flood-prone areas (6 Barangays) priority for pre-emptive evacuation.

MDRRMC Clarin

- Identified and alerted flood-prone areas (4 Barangays) priority for pre-emptive evacuation.

g. PDRRMC Misamis Oriental

- Closely monitored the situation and was on standby alert.
- PDRRMO under Code Blue Alert; sent letter to Local MDRRMOs to be prepared in any eventualities and to ensure safety of communities especially those in low-lying areas; identified and alerted flood-prone and landslide-prone areas (3 Cities and 17 Municipalities).
- Continuously monitored all riverine and landslide-prone areas in the province.

CDRRMC Cagayan de Oro

- On Orange Alert Status effective 18 December 2015, 2:00 PM.
- Information-dissemination of weather advisories; public address warning system.
- Constantly monitored Cagayan de Oro City as well as its river.
- Identified and alerted flood-prone areas (19 Barangays) priority for pre-emptive evacuation.
- Advised to conduct pre-emptive evacuation of low-lying areas.

CDRRMC Gingoog

- Conducted public awareness since 17 December 2015 thru all local radio stations.
- Alerted all Front-line Agencies; on Blue Alert Status.
- Alerted all BDRRMCs particularly flood-prone and landslide-prone areas to conduct public awareness in their respective AOR.

- Conducted PDRA.
- Conducted inventory of business centers to ensure availability of food supplies; prepared evacuation centers and other facilities; inspected all rescue equipment and coordinated all vehicle thru CEO Motorpool division for pre-emptive evacuation and other disaster-related activities.
- Identified and alerted flood-prone areas (24 Barangays) priority for pre-emptive evacuation.

h. PDRRMC Lanao del Sur

CDRRMC Iligan

- Information-dissemination of weather advisories.
- Monitoring the situation of Iligan River, Mandulog River, Abuno River, and Tipanoy River.
- Identified and alerted flood-prone areas (13 Barangays) priority for pre-emptive evacuation.
- Continuously monitored the situation within the AOR.

5. RDRRMC XI

a. OCD

- RDRRMC/OCD XI Regional Director presided the conduct of PDRA in preparation for TD “ONYOK” and issued memorandum to all Local DRRMCs to activate their respective Disaster Operations Center, to conduct PDRA, and to closely monitor the weather disturbance and proactively prepare for the possible impacts of TD ONYOK.
- Raised RED ALERT Status in RDRRMC XI Operations to closely monitor TD ONYOK.
- Activated the Regional Incident Management Team and placed on standby alert.
- Issued memorandum to all Local DRRMCs to conduct pre-emptive evacuation of areas with high susceptibility to landslide and flashfloods, and activation of Regional Rapid Damage Assessment and Needs Analysis (RDANA) for possible deployment to affected areas.
- Conducted follow-up PDRA Meeting for TD Onyok on 17 and 18 December 2015.
- Conducted response meeting re effects of LPA to discuss activation of Regional Incident Command System, and possible deployment of Regional RDANA and Incident Management Teams on 19 December 2015.
- Regional Incident Management Team conducted operational briefing.
- Continuously disseminated weather advisories to all Regional DRRMC Member Agencies and Local DRRMCs thru quad-media.
- Conducted preemptive evacuation to identified high risk areas in AOR.
- Conducted staff meeting regarding the conduct of Rapid Damage Assessment and Needs Analysis (RDANA) to affected areas of Davao del Norte, Compostela Valley and Davao Oriental.

b. DILG

- Assisted in the dissemination of advisories to P/C/MDRRMCs identified as highly susceptible to flashflood/flood/landslide.

c. DSWD

- Prepositioned 2,000 food packs at Davao Oriental Provincial Capitol for distribution to affected municipalities.

d. AFP

- All units with rescue teams were on standby.
- Assisted in the pre-emptive evacuation.

e. BFP

- Rescue teams were on standby.

f. DPWH

- To provide logistical support whenever needed.
- Prepositioned heavy equipment for possible road and debris clearing.

g. DTI

- Continuously monitored possible sudden increase of basic commodities.

h. NFA

- Placed on standby to provide rice as need arises and to ensure rice availability.

i. PNP XI

- Compostela Valley PPO rescue team was on standby. Assisted LDRRMC in the conduct of pre-emptive evacuation.

j. PDRRMCs Davao Oriental, Davao del Norte, Davao del Sur, and Compostela Valley

- Conducted PDRA in their respective AOR in preparation for TD ONYOK.

k. PDRRMC Davao del Norte

- Declared cancellation of classes for preschool and elementary level on 17 December 2015.
- Declared cancellation of classes in all levels on 18 December 2015, as preventive measure.

l. PDRRMC Compostela Valley

- Declared cancellation of classes in all levels on 18 December 2015, as preventive measure.
- Ordered activation of Municipal and Barangay Incident Management Teams.
- Monitored weather disturbance thru PROJECT NOAH and PAGASA.
- Ordered pre-emptive evacuation to families likely to be affected by flood or landslide.
- Issued stoppage of mining operations and fishing activities.
- Established constant communication to all MDRRMCs through SMS, phone calls and radio.
- Emergency Response Team was on standby.
- Continuous monitoring of data from automatic rain gauges and water level monitoring sensors.
- Heavy equipment were on standby for road and debris clearing.
- Broadcasted weather condition over local radio station and reiterated pre-emptive evacuation order.

MDRRMCs/BDRRMCs

- Activated Municipal Incident Management Team
- Implemented the stoppage of mining operation.
- Conducted pre-emptive evacuation.

m. PDRRMC Davao Oriental

- Issued memorandum regarding the conduct of preemptive evacuation to all MDRRMCs particularly to all identified high-risk areas for flooding and landslides.
- Prepositioned PDRRMC Response Team for possible SAR Operations to affected areas.

MDRRMCs

- Emergency Response Teams conducted pre-emptive evacuation on their respective AOR.

6. RDRRMC XII

a. OCD

- Activated OPLAN Alerto Onyok 2015 in all four (4) provinces and in the Cities of General Santos and Cotabato.

b. DILG

- Assisted in the dissemination of weather and warning advisories to all LGUs.
- Closely monitored LGUs through OPLAN LISTO.

c. DSWD

- Activated Quick Response Teams (QRTs), P/MATs.
- Prepositioned 30,000 FFPs and another 30,000 FFPs in ARMM.
- Prepositioned 10,000 hygiene kits, tarpaulins, 30,000 malongs, mats and mosquito nets.

d. PNP

- Alerted Search and Rescue Groups of Provincial and City Police Offices.

e. P/C/MDRRMCs

- Closely monitored the situation in their respective AOR and disseminated weather advisories to flood and landslide-risk areas.

f. PDRRMC Cotabato

- Prepositioned resources in preparation for the weather disturbance.

7. RDRRMC CARAGA

a. OCD

- Conducted Pre-Disaster Risk Assessment (PDRA) Meeting on 17 December 2015.
- Raised status of RDRRMC Operations Center from Blue to Red Alert Status.
- Dissemination of warning forecast/bulletins to RDRRMCs, LDRRMCs, public, and other stakeholders.
- Sent advisory to all LDRRMCs to activate Operations Center and implement DILG Listo protocol.
- Directed RDRRMC Member Agencies to activate their respective operations center for monitoring and reporting.
- Sent communications and advisories to Provincial, City, and Municipal Health Offices regarding SOP on health emergency and disaster response, preparedness measures to be undertaken in their respective area of responsibility, and effect all existing RDRRMC Standard Operations Protocol.

- Massive information dissemination thru “rekorida” by PNP and BFP nationwide.
- Established radio communication for public warning and information dissemination in coordination/collaboration with by PIA.
- Sent-out advisories to Surigao Del Sur, Agusan Del Sur and Agusan Del Norte to conduct pre-emptive evacuation.
- Conducted press conference on 19 December 2015, 10:00 AM to provide updates on existing weather system.
- Prepositioned food and non-food items.
- Coordinated with LDRRMCs regarding preparedness measures to be undertaken in their respective AOR.
- Issued advisories to Surigao del Sur, Agusan del Sur, and Agusan del Norte to conduct preemptive evacuation.

b. DILG

- Activated Disaster Monitoring System for Tropical Depression “Onyok” effective 16 December 2015.
- Issued Regional Order 2015-92 activating DILG XIII (CARAGA) Regional Disaster Monitoring System to ensure Local DRRM Councils’ appropriate actions and for field officers to be at their respective stations religiously coordinating with their respective Local Chief Executives.

c. DSWD

- Prepositioned of food items nationwide.
- Conducted and facilitated RDRRMC Response Committee. The following actions were identified:
 - Activated Provincial and Municipal SWD Action Teams
 - Prepositioned of ₱4,225,740.12 worth non-food items
 - Prepositioned of 14,486 family food packs, breakdown as follows:

LGU	Items
Loreto, Dinagat Islands	1,000 food packs
Tubajon, Dinagat Islands	1,000 food packs
Libjo, Dinagat Islands	1,000 food packs
Burgos, Surigao del Norte	500 food packs
Socorro, Surigao del Norte	500 food packs
Pilar, Surigao del Norte	500 food packs
Dapa, Surigao del Norte	500 food packs
Tubay, Agusan del Norte	500 food packs
Jabonga, Agusan del Norte	1,000 food packs
PSWD Surigao del Norte	3,000 food packs
PSWD Surigao del Sur	500 food packs
DSWD Warehouse in Tiniwisan	4,486 food packs
Non-food items	₱4,255,740.12

- Identified 1,143 evacuation centers nationwide, ready to accommodate evacuees.
- Identified 6 Volunteer groups (Mormons, Bancasi Brigade 402nd, Constituency Office of Representative Lawrence Fortun, CSU, FSUU, and CHED Caraga) with about 200 members, ready to assist for repacking of Family Food Packs (FFPs) at DSWD Warehouse in Tiniwisan, Butuan City.
- Repacked FFPs at DPWH Warehouse.
- Quick Response Team (QRT) was on standby.

- Continuously coordinated with P/MAT for updates and reports.
- d. AFP**
- 29IB, PA was on standby and ready for deployment.
 - Philippine Navy alerted Philippine Naval Reservist for possible augmentation on water rescue and relief operations with following standby asstes:
 - PG 739
 - PG 385
 - DF 350
 - 2 IRB
 - 40 Naval Reservist
- e. BFP**
- Activated Regional BFP Oplan Paghahanda Laban Sa Sakuna (PAGHALASA).
 - Conducted fire truck visibility, “Bandilyo” (public announcement of warning thru a crier), and “Recoreda” (rounds/patrolling) at the municipal level.
 - Assisted in the conduct of pre-emptive evacuation.
 - Monitored flood-prone areas for possible rescue operations.
- f. DepEd**
- Disseminated PAGASA Weather Bulletins to all DepEd Personnel through DepEd Information Board System.
 - Sent-out Regional memorandum re Monitoring and Preparation for Tropical Depression “ONYOK”.
- g. DOH CARAGA**
- Activated Regional Operations Center.
 - Issued Code White Alert Memorandum to all Provincial DOH Office, PHO, and CHO.
 - Prepositioned medicines to PHOs, PHTs and LGUs.
 - Medical Teams were on standby.
 - Prepositioned ₱2.5 Million of medicines in warehouse and ₱500,000.00 worth of Jerry Cans (789 pcs).
- h. DPWH**
- Agusan del Sur DPWH 1st Engineering District maintenance team placed on standby.
- i. PCG**
- Issued “No Sail Policy”.
- j. PDRRMC Agusan del Norte**
- Issued Executive Order, series of 2015 re: activation of Incident Management Team dated 17 December 2015, all activities to be undertaken shall be coursed through the Incident Commander.
 - Conducted PDRA meeting.
 - Local responders were on standby status ready for mobilization.
 - RDANA team was organized for possible mobilization and provincial assets are on standby status.
 - Activated 24/7 all MDRRMCs Operations Center.
 - MDRRMCs on full alert status.
 - Activated Incident Command System.
- MDRRMC Kitcharao**
- Raised Alert Level Alpha.

- Conducted preventive major river deepening/desiltation.

k. PDRRMC Agusan del Sur

- PDRRMC and MDRRMCs convened a meeting in preparation for TD “ONYOK”.
- Activated MDRRMCs Operations Center, community disaster volunteers and price monitoring council.

l. PDRRMC Surigao del Sur

- All MDRRMCs convened for a meeting.
- Disseminated advisories and warnings to the general public.
- Local responders are on standby alert status and heavy equipments are standby for possible mobilization.
- Prepositioned food and NFIs.
- Recommended to conduct pre-emptive evacuation in all high risk areas for flood, landslide, and storm surge.
- Advised all sea vessels and fisherfolks not to venture out to the sea.
- Activated all MDRRMCs Operations Centers
- Issued advisories to schools for possible suspension of Christmas party.
- Evacuation teams prepared evacuation centers.
- Activated Incident Management Team.
- Alerted residents against possible flashfloods and landslides.
- Advised MDRRMCs to conduct pre-emptive evacuation.
- Issued advisories to schools for possible suspension of Christmas Party.
- Rescue Teams were on standby.

CDRRMC Cagwait/Bislig City

- Conducted preemptive evacuation.
- Prepositioned logistical support at the EOC.

CDRRMC Butuan

- Convened CDRRM Council.
- Issued and disseminated early public warning advisories.
- Activated Incident Management Team.
- Prepositioned all available rescue assets and equipments.
- Local responders were standby for possible mobilizations.
- Established Incident Command Post.
- Conducted Operation Briefing.

m. PDRRMC Surigao del Norte

- Convened a meeting in preparation for TD “ONYOK”.
- MDRRMCs Operations Center activated 24/7.
- ERS, BFP, and PNP conducted “bandillo” at the barangay.
- Prepositioned relief packs and responders for possible deployment.
- PNP conducted “recorida”.

CDRRMC Surigao

- Declared suspension of classes from Pre-School to Elementary Level as preventive measure.
- Conducted ocular visits and inspection to coastal areas especially on areas identified as flood and landslide prone.
- Prepositioned food and non-food items as follows: ₱ 79,650.00 worth of assorted canned goods and groceries, ₱125,000.00 worth of rice, and ₱49,500.00 worth of fuel.

n. PDRRMC Dinagat Island

- Convened a meeting in preparation for TD “ONYOK”.
- MDRRMCs Operations Center activated 24/7.
- Conducted preemptive evacuation in Brgys. Justiniana and San Jose, Dinagat Islands.
- Conducted inventory of food and non-food items.
- Activated Incident Command System.
- DIELCO PDI organized 24/7 quick response team.
- BFP Dinagat Islands conducted operational readiness of their communication equipment.
- Activated DPWH Dinagat DRRM Team.

8. RDRRMC ARMM

a. OCD

- Alerted all MDRRMOs to take precautionary measures for possible flashfloods, floodings, and landslides specially on the highly susceptible areas.
- ARMM Executive Secretary ordered all agencies to monitor the effects of TD “ONYOK” and to provide valuable data/information.
- Coordinated with RDRRMO, PDRRMO-Maguindanao, PDRRMO-Lanao del Sur and alerted all MDRRMCs for possible flooding and landslide.
- Activated OCD ARMM and RDRRMC ARMM – Heart Operations Center.
- Conducted PDRA Meetings on 18 and 19 December 2015.

b. DSWD

- Prepositioned relief goods for needed assistance.

IV. DISASTER RESPONSE

- NDRRM Operations Center maintained Red Alert status at the NDRRM Operations Center on 13 December 2015, 12:00 noon to closely monitor the tropical depression
- Surigao del Sur LGU provided a total of ₱57,000.00 worth of assistance while Agusan del Sur LGU provided a total of 5,138.00.
- Agusan del Norte RDANA Teams were dispatched to the western part of the province.
- RDRRMC CARAGA conducted Rapid Damage Assessment and Needs Analysis in the Province of Agusan del Sur on .
- RDRRMC CARAGA Response Committee conducted disaster response meeting.

A. Protection, Camp Coordination and Management

- About 2,474 families / 10,709 persons were served inside forty seven (47) designated evacuation centers in the provinces of Agusan del Sur, Agusan del Norte, Dinagat Island, Surigao del Sur, and Surigao del Norte.

B. Food and Non-Food

1. PDRRMC Surigao del Norte

- Distributed 10 sacks of rice in affected municipalities.
- Distributed lunch to all stranded passengers in Lipata Ferry Terminal.

2. PDRRMC Agusan del Norte

- Deployed Agusan del Norte ERT (ADNERT) to western part of the province particularly in the Municipality of Remedios T. Romualdez to assist in the evacuation and relief operations.
- Distributed food to all evacuated families in their respective AOR.
- Conducted relief operations in coordination with MDRRMCs and BDRRMCs within their AOR.

3. PDRRMC Davao Oriental

- Conducted relief distribution to all evacuated families thru their respective MSWDOs.

4. PRC

- Philippine Red Cross provided hotmeals to evacuees in Region XI.

C. Logistics

1. DPWH

- Conducted clearing of landslide debris at Brgy. Katipunan, Maragusan, Brgy. Mambusao, Compostela, Brgy. Linoan, and Brgy. Lebanon road, Montevista.
- Deployed personnel to assist road users in affected areas. Ongoing clearing operations and continuous monitoring on flood affected road sections are undertaken.

2. PDRRMC Compostela Valley

- Provincial Engineering Office provided transportation support for the conduct of relief operations.
- Conducted clearing operations of DISAR members and volunteers of PDRRMC Dinagat Island.

D. Education

- All schools used as evacuation centers have already decamped as of 8:00PM, 20 December 2015.

E. Law and Order

- Compostela Valley PPO provided security in evacuation centers to ensure peace and order.
- Philippine Army provided security in the affected areas of Region XI.

F. Health Cluster

- PDRRMC Surigao del Norte conducted medical response activity to stranded passengers in Lipata Ferry Terminal.

G. Emergency Telecommunication

- PIA established radio communication for public warning and information dissemination.

PREPAREDNESS MEASURES FOR TROPICAL DEPRESSION "ONYOK"
PRE-EMPTIVE EVACUATION
December 16-18, 2015

REGION	PROVINCE / BARANGAYS	NO. OF FAMILIES	NO. OF PERSONS	REMARKS
CARAGA	4 Municipalities and 1 City (1 brgy in Cagwait, 5 brgys in Hinatuan, 7 brgys in Lingig, 1 brgy in Marihatag and 3 brgys in Bislig City) in SURIGAO DEL SUR	1,348	6,191	As of 7:00 PM, 19 December 2015, all evacuees have returned home (Source: OCD CARAGA)
	1 Municipality (1 brgy in San Benito) in SURIGAO DEL NORTE	23	118	As of 7:00 PM, 19 December 2015, all evacuees have returned home (Source: OCD CARAGA)
	1 Municipality (4 brgys in Sta. Josefa and 1 brgy in La Paz) in AGUSAN DEL SUR	80	358	As of 2:00 PM, 19 December 2015 all evacuees from Brgy. Sta. Josefa have returned home. Meanwhile, as of 20 December 2015, all evacuees from Brgy. La Paz have returned to their respective homes. (Source: OCD CARAGA)
	1 Municipality (Santiago) in AGUSAN DEL NORTE	10	50	As of 7:00 PM, 19 December 2015, all evacuees have returned home (Source: OCD CARAGA)
	1 City (1 brgy in Valencia City) in BUKIDNON	22	79	As of 19 December 2015 due to increase of water level of Pulangi River. Decamped as of 6:00 PM, 19 December 2015.
	1 Municipality (4 brgys in San Jose) in DINAGAT ISLAND	136	446	As of 2:00 PM, 19 December 2015. As of 20 December 2015, all evacuees from said four (4) brgys. Have returned to their respective homes. (Source: OCD CARAGA)
Sub-Total		1,619	7,242	
X	1 Municipality (1 Brgy in Tudela) in MISAMIS OCCIDENTAL	107	536	As of 3:00 PM, 18 December 2015. Evacuated at Tudela Municipal Gym. (Source: OCD X). As of 20 December 2015, all evacuees have returned home. (Source: OCD X)
	1 City (2 Brgys in Cagayan de Oro City) in MISAMIS ORIENTAL	18	74	As of 8:00 PM, 18 December 2015. Evacuated at Brgy. Carmen Covered Court and Brgy. Macasandig Covered Court; As of 19 December 2015, all evacuees returned home (Source: OCD X)
	1 Municipality (1 Brgy in San Fernando) in BUKIDNON	200	1,000	San Fernando Municipal Mayor managed the pre-emptive evacuation of 200 families in Brgy. Poblacion (Source: OCD X)
	1 City (16 Brgys in Iligan City) in LANA O DEL NORTE	282	1,395	As of 4:00 PM, 18 December 2015. (Source: OCD X)
Sub-Total		607	3,005	
XI	6 Municipalities (2 barangay in Baganga, 1 barangay in Manay, 2 barangays in Caraga and 1 in Tarragona) in DAVAO ORIENTAL	548	2,740	As of 1:00 PM, 18 December 2015. As of 19 December 2015, all evacuees in Baganga and Caraga have returned home. As of 20 December 2015, all evacuees in Tarragona have returned home. (Source: OCD XI)
	7 Municipalities (1 barangay in Compostela, 10 barangays in New Bataan, 3 barangays in Laak, 6 barangays in Nabunturan, 9 barangays in Monkayo, 1 barangay in Montevista, and 2 barangays in Mabini) in COMPOSTELA VALLEY	1,142	5,494	
Sub- Total		1,690	8,234	
TOTAL		<u>3,916</u>	<u>18,481</u>	

PREPAREDNESS MEASURES FOR TROPICAL DEPRESSION "ONYOK"
STATUS OF STRANDEES
December 16-18, 2015

CG DISTRICTS	CG STATIONS	CG SUB-STATIONS	NAME OF PORTS	STRANDED			ROLLING CARGOES	NR OF TAKING SHELTER	
				PASSENGERS	VESSELS	MBCA		VESSELS	MBCA
CV	Cebu	Aduana	Pier 1, Cebu	59	7				
			Pier 2, Cebu						
		Bato	Pier 3						
	Tagbilaran	Tagbilaran	Tagbilaran Port	836	1				
	Dumaguete		Dumaguete	436	7				
		Larena	Larena Port, Siquijor		2				
	Sub-Total			1,331	17	0	0	0	0
PAL	Puerto Princesa	Puerto Princesa	PPC Port		1			1	
	Coron	Linapacan	Linapacan Port	63		2			
	El Nido	El Nido	El Nido Port	60		1			
		Liminangcong	Liminangcong Port		1				
		San Fernando	Port of San Fernando, El Nido	29		1			
	Brooke's Point	Brooke's Point	Brooke's Point Port			1		1	1
	Sub-Total			152	2	5	0	2	1
NWLZN	San Fernando	San Fernando	PPC Pier 1, Port of San Fernando						
	Sual	Sual	Sual Fish Port						
	Salomague	Salomague	Port of Salomague					1	
		Sub-Total			0	0	0	0	1
NELZN	Aparri	San Vicente	Port of San Vicente, Sta. Ana, Cagayan	13	1	5		1	4
		Sub-Total		13	1	5	0	1	4
NM	Cagayan de Oro		Macabalan	1,786	3		3		
		Baligoan	Baligoan Port	40					
	Surigao	Lipata	Lipata Port	924	1		96		
	Ozamis	Ozamis	Ozamis Port	85	1	1			
		Jimenez	Port of Jimenez		1	2			
	Iligan	Iligan	Port of Iligan		4			4	
		Plaridel	Plaridel Port		3	2		3	
		Lugait	Port of Lugait		3				1
	Dapitan	Dapitan	Pulauan Port	164	1		10		6
	Butuan	Nasipit	Port of Nasipit	36	1				6
	Sub-Total			3,035	18	5	109	7	13
TOTAL				4,531	38	15	109	11	18
Source: PCG Situation Report No. 6 as of 18 December 2015, 4:00 PM									