





REPUBLIC OF THE PHILIPPINES  
**NATIONAL DISASTER RISK REDUCTION AND MANAGEMENT COUNCIL**

National Disaster Risk Reduction and Management Center, Camp Aguinaldo, Quezon City, Philippines

## **NDRRMC UPDATE**

### **Final Report re: Effects of Tropical Depression “AGATON”**

Releasing Officer:

  
**USEC EDUARDO D. DEL ROSARIO**  
Executive Director 

**DATE : 17 – 20 January 2014**

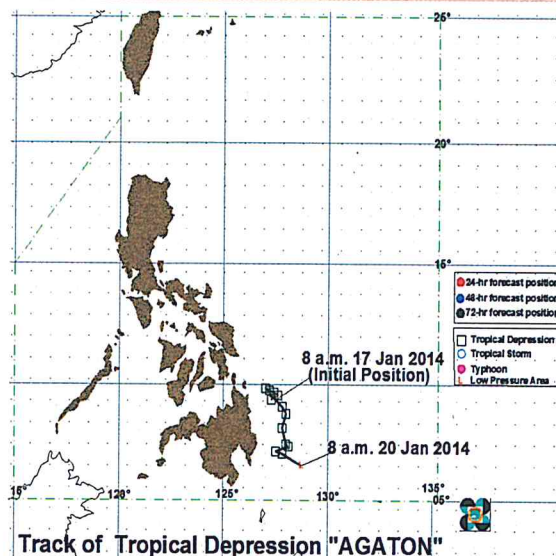
Source: PAGASA DILG, PNP, MGB, DPWH, PCG, MIAA, AFP, PRC, BFP, DOH, DSWD, AND OCDRCs V, VII, IX, X, XI, CARAGA, ARMM

## **I. SITUATION OVERVIEW**

### **A. Chronology and Tropical Cyclone Tracks**

#### **17 January 2014**

- The Low Pressure Area (LPA) in Southeast of Guiuan, Eastern Samar had developed into a Tropical Depression and was named “Agaton” with maximum sustaining winds of 55 kph near the center. Tropical Depression “AGATON” maintained its strength as it continued to move towards the Surigao Provinces



#### **18 January 2014**

- TD “AGATON” maintained its strength as it continued to move west slowly. At 4:00 PM, TD “AGATON” moved southeastward while maintaining its strength

#### **19 January 2014**

- TD “AGATON” moved southwestward while maintaining its strength. At 10:00 AM, it slightly accelerated at 205 km Southeast of Hinatuan, Surigao del Sur or 230 km East of Davao City. At 4:00 PM, it slowed down while maintaining its strength

#### **20 January 2014**

- At 4:00 AM, TD “AGATON” moved east southeast slowly while maintaining its strength. At 10:00 AM, it weakened into a Low Pressure Area at 400 km East Southeast of Davao City or 455 km East of General Santos City

## B. Tropical Cyclone Analysis

“AGATON” was first Tropical Cyclone that affected the country. It was a low pressure area and developed into a Tropical Depression 130 km northeast of Guiuan, Easter Samar in the morning of 17 January 2014 and Public Storm Warning Signal no. 01 was hoisted over Eastern Mindanao. It then moved westward slowly at 5 kph.

In the morning 18 January 2014, “AGATON” continued moving in the same direction and speed closer to Surigao Provinces. It then moved back to the southeast while maintaining its Tropical Depression intensity in the afternoon of the same day. It again changed direction to the south southwest at slowly 5 kph in the morning of 19 January 2014. It continued moving in the same direction and speed in the evening of the same day. “AGATON” weakened into a Low Pressure Area in the morning of 20 January 2014.

TD “AGATON” stayed inside PAR for four (4) days from 17-20 January 2014 and reached maximum sustained winds of 55 kph near the center.

## II. EFFECTS

### A. INCIDENTS MONITORED (TAB A)

1. A total of **twenty-four (24) incidents** were monitored in Regions VIII, IX, X, XI, CARAGA and ARMM due to TD “AGATON”:
  - a. Sixteen (16) landslide incidents in Southern Leyte, Zamboanga City, Lanao del Norte, Lanao del Sur, Davao del Norte, Davao Oriental, Agusan del Norte, Agusan del Sur, Surigao del Sur, and Dinagat Islands
  - b. Six (6) floodings/flashflood incidents in Camiguin, Davao del Norte, Compostela Valley, Agusan del Sur, Surigao del Norte, and Maguindanao
  - c. Two (2) maritime incidents in Cebu and Leyte

### B. CASUALTIES (TAB B)

1. There were **one hundred sixty five (165) casualties**: 70 were dead, 86 were injured, and 9 are still missing in Regions IX, X, XI, and CARAGA:

Region/Province	Dead	Injured	Missing
<b>Grand Total</b>	<b>70</b>	<b>86</b>	<b>9</b>
<b>Region IX</b>			
Zamboanga del Norte	1	2	1
<b>Region X</b>			
Misamis Occidental	3		
Misamis Oriental	8	17	2
<b>Region XI</b>			
Compostella Valley	11	11	1
Davao Oriental	10	25	1
Davao del Norte	3	2	
<b>CARAGA</b>			
Dinagat Islands	6	2	
Agusan del Sur	14	27	



Agusan del Norte	9		2
Surigao del Norte	3		1
Surigao del Sur	2		1

### C. AFFECTED POPULATION (TAB C)

1. A total of **236,449 families or 1,092,398 persons** were affected in **985 barangays** in **128 municipalities** and **11 cities** in **16 provinces** of Regions X, XI, XII, CARAGA and ARMM.

### D. DAMAGED HOUSES (TAB D)

1. Number of damaged houses: **4,301 houses (1,704 totally/2,327 partially)** in Regions V, X, XI, and CARAGA.

### E. ROADS AND BRIDGES (TAB E)

1. A total of **72 roads and 34 bridges** were rendered not passable due to flooding, landslide, and mudslide in Regions VIII, IX, X, XI, and CARAGA.

### F. STATUS OF STRANDEES

1. The number of streandess peaked at 9,956 passengers, 18 vessels, 8 motorbancas, and 723 rolling cargoes in various Coast Guard Stations in Cebu, Catbalogan, Camarines Sur, Sorsogon, and Masbate.

### G. STATUS OF MAJOR RIVERS AND DAMS

- Saug River in the municipality of Asuncion and Libungan River in the municipality in Kapalong both in the province of Davao del Norte overflowed due to continuous heavy rains.
- Irrigation Dams in Aragon and Brgy. Taytayan in Cateel, Davao Oriental were damaged due to flooding.

### H. COST OF ASSISTANCE (TAB F)

- **PhP98,694,400.81** worth of relief goods were provided to the affected families from the combined resources of **DSWD (PhP56,838,997.21)**, **LGUs (PhP37,307,174.55)**, **NGOs/Other GOs (PhP2,250,027.00)** and **DOH (PhP2,103,164.05)** in Regions V, X, XI, XII and CARAGA.

### I. COST OF DAMAGES (TAB G)

- A total of **PhP2,994,734,963.58** estimated cost of damages to agriculture, infrastructure, and private properties in Regions X, XI, and CARAGA:
  - a. Agriculture - **PhP293,090,423.23**
  - b. Infrastructure - **PhP2,674,915,166.47**
  - c. Private Properties - **PhP26,729,373.88**

## J. DECLARATION OF STATE OF CALAMITY

- The following areas were declared under State of Calamity due to TD "AGATON":

REGION	PROVINCE/MUNICIPALITY/CITY	RESOLUTION NO.	DATE
X	Province of Lanao Del Norte		
	Iligan City		
XI	Kapalong, Davao del Norte	05 s. 2014	13 January
	Carmen, Davao del Norte	07 s. 2014	14 January
	Asuncion, Davao del Norte	2014-004	12 January
	New Corella, Davao del Norte		14 January
	Tagum City, Davao del Norte	232 s. 2014	14 January
	Tarragona, Davao Oriental	11 s. 2014	13 January
	Caraga, Davao Oriental	1 s. 2014	13 January
	Baganga, Davao Oriental	2 s. 2014	13 January
	Cateel, Davao Oriental	2 s. 2014	13 January
	Boston, Davao Oriental	1197 s. 2014	13 January 2014
CARAGA	Sta. Josefa, Agusan del Sur	18 S. 2014	11 January
	Sibagat, Agusan del Sur	01-2014	14 January
	Bunawan, Agusan del Sur	SN No. 42 s. 2014	13 January
	San Francisco, Agusan del Sur	06-2014	12 January
	Esperanza, Agusan del Sur	04-2014	13 January
	Veruela, Agusan del Sur	05-2014	13 January
	Trento, Agusan del Sur	0003-14	13 January
	Rosario, Agusan del Sur	03-2014	12 January
	Loreto, Agusan del Sur	016-14	15 January
	Butuan City	2 S. 2014	14 January
	Province of Agusan del Norte	SP Res. 003-	19



		2014	January
	Jabonga, Agusan del Norte	16-04-2014	13 January
	Carmen, Agusan del Norte	SB Res. 10 s.2014	21 January
	Kitcharao, Agusan del Norte	SB Res. 003- 2014	20 January
	Lianga, Surigao del Sur	3 S. 2014	14 January
	Tago, Surigao del Sur	PB-006	14 January
	Talacogan, Agusan del Sur	09-2014	13 January
	La Paz, Agusan del Sur	15-2014	17 January
	Prosperidad, Agusan del Sur	10-2014	15 January
	Bayugan, Agusan del Sur	10-2014	21 January
	San Luis, Agusan del Sur	01-2014	20 January
	Dinagat Islands	Executive Order No. 01- 001, Series 2014	17 January
	Cagdianao	03-2014	20 January
	Bislig City, Surigao del Sur	14-12	14 January

### III. EMERGENCY MANAGEMENT

#### NDRRMC Operations Center

- NDRRMOC remained under **BLUE ALERT STATUS**
- Disseminated NDRRMC Advisories on Weather Advisory to all regions affected through SMS and facsimile, uploaded the same at the NDRRMC Website, Facebook, and Twitter accounts for further dissemination to their respective local Disaster Risk Reduction and Management Councils (LDRRMCs) from the provincial down to the municipal levels

#### PAGASA

- Disseminated Weather Bulletins and advisories and constantly monitors the situation

#### AFP

- PS20 vessel from Naval Forces Eastern Military conducted relief operations to affected areas
- Two (2) UH-1H HELIS from TOG 11 conducted SAR operations in 701 Bde Hqs.

- Troops of 75IB with PNP provided manpower assistance to the evacuees of Brgy. San Gabriel and Binongan in Veruela, Agusan del Sur and two (2) squads of Alpha Coy, 75IB provided manpower assistance to the evacuees of Brgy. Tapaz and Brgy. Poblacion, Sta. Josefa, Agusan del Sur
- One (1) section of 75IB with one (1) M35 truck provided manpower assistance to the evacuees of Brgy. Tabon, Bislig City, Surigao del Sur
- On 07:00 AM, 14 January, troops from A/661IB assisted evacuation from Purok 3, 6, 7, 8 of Brgy. Magsaysay, Nabunturan, Compostela Valley to Magsaysay Elementary School
- On 7:00 PM, 11 January, one section of 28IB conducted Disaster Response and Rescue Operation (DRRO) and evacuated 10 families from So Banganga, Brgy. Corporacion, 6 families from Brgy. Tagugpo, 75 families from Brgy. Site, Poblacion and 52 families from Brgy. Macango, Lupon, Davao Oriental to Brgy. Gyms.
- 36th IB installed Radio Base at the Surigao del Sur PDRRM Office to augment help in communication and rescue

#### **DILG**

- DILG CARAGA activated their disaster monitoring system and assisted in dissemination of weather updates. Coordinated with their Field Offices and advised the LGUs to take precautionary measures

#### **PCG**

- Placed on heightened Alert to respond in any emergency situation that might occur and to ensure the strict implementation of HPCG Memorandum Circular 02-13
- PCG personnel assisted BFAR Patrol Boat MCS-3005 and Navy Ship PS-20 in transporting relief goods from Mati City to Lambajon Pier, Baganga and Davao Oriental
- PCG Surigao City Station has cancelled all sea travels in all ports of Surigao del Norte and Dinagat Islands and advised the public not to venture into the sea to avoid any untoward incident
- PCG Southeastern Mindanao transported 146 passengers (military & civilian) and 157 tons of relief goods to Lambajon Pier, Baganga, Davao Oriental

#### **PNP**

- **PRO XIII** activated their Regional Disaster Operation Center under the Regional Police Community Relations Division and the Regional Operation and Plans Division. Their Provincial, City and Municipality counterpart have also activated their respective Disaster Operation and Monitoring Centers in coordination with their respective LDRRMCs under the advice that SAR teams and equipments are prepositioned for immediate response for any eventualities; deployed their personnel to augment during pre-emptive evacuation, forced evacuation, onset evacuation and Search and Rescue in high-risk areas in the region.
  - PNP personnel from 13th Regional Public Safety Battalion augment help in rescue operation in Brgy. Buhangin and traffic flow at Magsaysay Bridge, Brgy. Baan, Butuan City



- PNP personnel from 133rd Regional Public Safety Coy provided security and traffic control at Simulao Bridge, Bunawan Brooks, Agusan del Sur
- PNP Butuan City assisted in the packing and distribution of relief goods, mass feeding and security in evacuation centers.

#### DSWD

- Prepositioned **Php47.87 million** worth of emergency relief resources consisting of standby funds (**P P5.79 million**), **61,982** family food packs (**P16.53 million**) and other food and NFIs (**P26.6 million**) readily available for augmentation.

Region	Standby Fund	Family Food Packs		Other Food & NFIs	Total
		No.	Cost		
<b>CARAGA</b>	606,519.00	304	1,110,621.12	4,940,952.70	5,511,753.70
<b>X</b>	500,000.00	14,620	3,655,000.00	5,794,135.55	9,949,135.55
<b>XI</b>	4,688,220.39	47,058	11,763,000.0	15,957,697.95	32,408,918.34
<b>TOTAL</b>	<b>5,794,739.39</b>	<b>61,982</b>	<b>16,528,621.12</b>	<b>26,692,786.20</b>	<b>47,869,807.59</b>

#### PRC

- Deployed personnel to conduct monitoring and to augment in relief distribution in affected areas in Compostela Valley, Lanao del Norte, Agusan del Sur, Davao del Norte, Agusan del Norte, Davao Oriental and Surigao del Norte
- Assessment was conducted in the Municipality of Jabonga, Agusan del Norte where evacuees already stayed for about 4 days in the evacuation center and rising of evacuated families was being reported
- Coordination with the LGUs is closely maintained
- Locally purchased relief goods for 200 families in Butuan City, Agusan del Norte
  - **Compostela Valley Chapter** provided hot meals to Brgy. Bankerohan Norte and Brgy. Tapia, Montevista
  - **Davao Oriental – Mati Chapter** assisted and provided meals, sleeping mats and blankets to 16 families that were evacuated at Matiao Brgy Hall, Municipality of Mati due to flooding.
  - **Agusan del Norte-Butuan City Chapter** continued the relief distribution of food items at Municipality of Jabonga, Agusan del Norte catering 273 families/1,042 individuals
  - **Agusan del Sur Chapter** team assessed the landslide area in Sibagat; deployed 2 teams for relief distribution on 21 January 2014 at Municipality of Bunawan to 500 families and in Municipality of San Francisco, Brgy. Buenasuerte to 250 families; distributed food packs in Brgy. Tagbayagan, Rosario with 345 families/ 1470 individuals and Brgy. Desamparado, Talacogon with 288 families/ 1364 individuals; government provided food packs to the affected families in the evacuation centers; conducted continuous assessment and data collation in coordination with the LGU; mobilized volunteers and staff for packing of goods and relief distribution
  - **Surigao del Norte Chapter** distributed food items to 624 families at Surigao City and Surigao del Norte; deployed 2 teams on 21 January

2014 for relief distribution in Claver, Higakit and Surigao City with 660 families affected

- **Iligan City Chapter** provided hotmeals to 128 individuals; first-aid treatment provided to 12 persons

#### **NFA**

- NFA CARAGA activated their provincial Operations Center to ensure ready assistance of rice if needed. They also have released rice to affected LGUs with the total of 625 bags since 12 January 2014

#### **MGB**

- Conduct ocular inspection of the reported landslide incident at Brgy. Marayag Proper, Lupon

#### **DOH**

- **DOH HEMS** augmented 30,000 pcs of Aquatabs to CHD XI on January 15, 2014; advised respective CHDs to confirm health consequences (i.e. deaths and injuries); continuous coordination to all regions affected; continuous monitoring of the weather disturbance; informed RHEMS coordinator regarding to the monitored event
- **CHD VIII** continues to monitor the event
- **HD X** continues to monitor the event; coordinated with DOH representatives and verify reports; provided medicines per request of affected areas
- **HD XI** is on Code White Alert; augmented drugs and medicines in Monkayo and Compostela Valley worth PhP17,000 each and cadaver bags to PHO Compostela Valley (25 pcs) and Mati City Health Office (10 pcs); CHD XI-DOH Representative conducted Rapid Health Assessment and CHD XI emergency team responders are on standby mode; continuous coordination with PHO, MHO, OCD XI, RESU and EPI program managers
- **CHD CARAGA** is on Code White Alert; OpCen is monitoring 24/7 basis; on-call/Standby of response teams; continuous monitoring of the event; coordinated with all PHO/CHO, PHTL, PDRRMO, CRDDMO, OCD regarding the status of flooding, evacuation and needs; delivered assorted medicines to all affected areas; prepositioned necessary drugs, medicine and medical supplies to CHD OpCen worth PhP300,959.24 and to Provincial Health Team Offices worth PhP281,768.22 and for immediate delivery to affected areas

C

C

#### **REGIONAL PREPAREDNESS AND RESPONSE:**

- **RDRRMC V, VII, IX, X, XI, CARAGA, and ARMM** disseminated weather advisory for Low Pressure Area (LPA); continuously monitoring of AOR for possible flashfloods and landslides, continuous weather update dissemination; coordinated with P/M/C DRRMCs for any updates in their respective Area of Responsibility



## **RDRRMC/OCD V**

### **OCD V**

- Blue Alert status activated 11 January 2013 and was downgraded to NORMAL status on 21 January, 2013
- Advised RDRRMC Response Agencies to place on standby alert all DRTs and submit status report and actions taken
- Continuous coordination with PCDDBCL re status of different ports in the region

### **PDRRMC Albay**

- Advised the LDRRMCs to:
  1. Closely monitor the forecast events for its daily update and development from PAGASA and PDRRMC Albay through the local DRRMCs and local radio stations.
  2. Activate and convene the LDRRMC to discuss the matter and come up with a local scenario for advance planning on appropriate counter measures.
  3. Review their local risk reduction plan on flood, wind, landslide, lahar and coastal flooding as well as the corresponding vulnerable population for disaster avoidance.
  4. Start reviewing the list of vulnerable population by sitio or purok and come up with the list as your basis in evacuation planning.
  5. Came up with a listing of safe evacuation centers using government and private facilities including safe private houses for an effective evacuation planning.
- Advised the residents to keep on monitoring the daily weather updates from PAGASA; and to maintain coordination with the local authorities and cooperate with the local authorities in case of emergency advisory issuance

### **PDRRMCs Sorsogon/Camarines Sur/Camarines Norte/Catanduanes and Masbate**

- Continuously monitors their respective AOR and disseminated weather advisories
- Alerted all concerned response agencies and groups

## **RDRRMC/OCD IX**

### **PDRRMC Zamboanga del Norte**

- Conducted search, rescue and retrieval operations

### **MDRRMC Mahayag**

- Conducted search and rescue operations

### **MDRRMC Salug**

- Provided financial assistance to the victims of uprooted tree

## **RDRRMC/OCD X**

- LGU conducted clearing operations at the road section in Kapatagan, Lanao del Norte
- BDC, PDRRMC, MDRRMC, DSWD, RHU and KERT of Kapatagan, Lanao del Norte assisted in the pre-emptive evacuation of threatened families

- CDRRMC Valencia personnel facilitated the pre-emptive evacuation of threatened families in Brgy. Catumbalon, Valencia City
- CDRRMC Gingoog City's Engineer's Office, Agriculture's Office and Veterinary Office conducted field assessment to affected areas
- Habitat for Humanity donated 1,000 packs of foods and bottled water

## **RDRRMC/OCD XI**

### **OCD XI**

- On alert status
- Continuous monitoring of AOR and coordination with P/M/C/DRRMCs

### **PDRRMC Davao Del Norte**

- Davao del Norte PDRRM OpCen conducted continuous monitoring of the water level of major rivers in the province
- Activated Incident Command System
- Created Strike Team to conduct situation assessment on the flooded areas
- PDRRMC Rescue Groups continuously assisting the local DRRMCs in the conduct of evacuation and rescue operations
- MSWDOs prepared and distributed food relief assistance to the affected families
- LDRRMCs and PDRRMC continuously monitoring water level of major tributary rivers particularly Libuganon River, Saug River, Tuganay River, Nanaga River

### **MDRRMC Asuncion**

- **Asuncion MDRRM OpCen and Rescue group** conducted pre-emptive evacuation at Barangays Sagayen and Canatan of Asuncion, Davao del Norte

### **MDRRMC New Corella**

- Conducted rescue operations to the affected families
- **RDR** Rescuers and volunteers conducted rescue operations for the affected families in Limbaan, New Corella

### **MDRRMC Kapalong**

- Activated Incident Command System and created evacuation committee; activated KARES, PNP, 60<sup>th</sup> IB AFP and BFP for the conduct of rescue operations for any untoward incidents
- Provided portable toilets, temporary breast feeding center and dressing room for women

### **CDRRMC Tagum City**

- Conducted forced evacuation of affected families
- Activated Incident Command System and OpCen placed under Red Alert status
- Coordinated with barangay DRRMCs particularly those barangays at identified high risk in flooding and landslide
- Coordinated with different CSOs for augmentation in the conduct of rescue operations
- Prepositioned light and heavy equipment ready for deployment for any untoward incident



- Activated different response committees in the conduct of emergency rescue and response efforts to the affected families

#### **CDRRMC Davao City**

- OpCen placed under Red Alert status
- Continuously monitoring their AOR; monitors water level of their major river particularly Davao river; Disseminates weather updates to all Barangay DRRMCs thru telefax, radio message and SMS
- Conducted evacuation of affected families
- Activated all rescue groups including 911 Emergency Response Team for the conduct of rescue operations to any untoward incident

#### **PDRRMC Compostela Valley**

- **Provincial DRRM Office** issued memorandum to all MDRRMCs to activate their respective Incident Command System
- **Philippine Army and Philippine National Police Response teams** were activated to assist LGUs
- **PSWDO and MSWDO** had already prepared food relief assistance for the affected families
- **PDRRMO** monitored the weather condition and status of major rivers and monitored rainfall through installed Automatic Rain Gauges in AOR
- Compostela Valley emergency Response Team, together with ComVal PNP SARO and MOSART ALPHA conducted rescue operations in Nabunturan, Montevista, Monkayo and Compostela

#### **PDRRMC Davao Oriental**

- Continuously monitoring their AOR; disseminates weather updates to all LDRRMCs
- 67<sup>th</sup> IB PA instructed the residents to evacuate to other houses away from landslide area
- DPWH and 67<sup>th</sup> IB PA conducted clearing operations at the affected area

#### **MDRRMC Cateel**

- Conducted ocular inspection to the affected areas

#### **MDRRMC Lupon**

- On red alert status
- Conducted rescue operations and evacuations of affected families

#### **MDRRMC New Bataan**

- Issued EO No. 2 S. 2014 to conduct pre-emptive evacuation of families in identified high-risk areas and activation of Incident Command System in municipal and barangay level
- Continuous monitoring of waterways
- Desilted Mayo River to mitigate flooding

### **RDRRMC/OCD CARAGA**

#### **PDRRMCs**

- **Agusan del Norte and Dinagat Islands** continue sending advisories to all MDRRMCs and advised fishermen not to venture into the sea

- **Surigao del Sur and Agusan del Sur** are closely monitoring flood prone areas in their respective areas of responsibility; all other LDRRMCs are on heightened alert status
- **Surigao del Norte** conducted coordination meeting with MDRRMC Tubod and Mainit; prepositioned 100 food packs for each municipality; PDRRMO zone teams were also dispatched to inspect and evaluate situation in high-risk areas; prepositioned vehicles and conducted pre-emptive evacuation; and conducted relief operations
- PDRRMC Chair Gov. Glenda B. Ecleo declared the entire province under Imminent Danger and Heightened Alert due to rains brought about by the tropical depression; pre-emptive evacuation is imposed on all high-risk area susceptible to landslide, flooding and storm surges
- **Surigao del Sur, CDRRMC Bislig and MDRRMC Carrascal** are on 24-hour monitoring operation and set response team on standby at their respective operations center for immediate response
- **Surigao del Sur** deployed 2 groups of Search and Emergency Response Team of Surigao Sur (SERTSS) in cooperation with 36<sup>th</sup> IB to Sitio Sampinit, Gamut in Tago and Brgy. Panaosawon in bayabas, Surigao del Sur for possible rescue operations
- **Agusan del Norte** conducted ocular survey in flood and landslide-prone barangays of Cabadbaran, Tubay, Jabonga and RTR; Agusan del Norte Emergency Response Team (ADNERT) assisted the Butuan City Search and Rescue in the conduct of rescue operations to Brgys. Mahogany, Baan and Buhangin. Evacuees are staying at Provincial Covered Court
- **Provincial Incident Management Team (PIMT) of Dinagat Islands** was activated and operational planning and briefing was conducted
- **PSWDO** in coordination with MDRRMOs facilitated the distribution of 53 bags of NFA rice and 1,239 family packs to affected families throughout the province

#### **MDRRMCs**

- **Sibagat** through search and rescue unit was closely monitoring the Wawa River
- **Esperanza** prepositioned rescue teams, equipments and facilities for possible evacuation
- **San Francisco** issued local advisory for the pre-emptive evacuation of those in high risk areas
- **Esperanza and Sibagat** prepositioned rescue teams, equipments and facilities for possible evacuation; Sibagat closely monitoring the Wawa River
- **Trento** deployed response team composed of local Search and Rescue Agusan Sur (SARAS), BFP and PNP to Brgys. Kapatungan, Basa, Manat, Tudela and Sta. Maria; a family with a 9 year old paralyzed special child was saved in this operation; extended relief goods and medical services to evacuees
- **Tubod** conducted pre-emptive evacuation in Sitio Hubasan, Brgy. Cawilan, Purok 4 Brgy. Del Rosario and Purok 4 Brgy. Motorpool in coordination with 30IB PA, Greenstone Resources Corporation and Silangan Mindanao Mining Company; municipal employees of Tubod were on shifting schedule to man the Municipal operations center
- **Hinatuan** Chair Candelario Viola has ordered mass evacuation to the residents living along coastlines and island barangays prioritizing the vulnerable groups to include women, PWDs, elderly and children; Charlie Coy of 75<sup>th</sup> IB augment help during the evacuation; Hinatuan Response



Team rescued 2 capsized boats early morning of 17 January 2014, no casualties reported

- **Carrascal** is continuously conducting on-air wide dissemination on preparedness measures and weather bulletins; conducted ocular survey on the status of rivers, streams and landslide-prone areas on 17 January 2014
- Carras Nickel Corporation (CNC) deployed 15 rescuers and 1 heavy equipment for transportation in the request of MDRRMC Carrascal for help in the evacuation of the affected communities
- **Jabonga** assisted in the evacuation and distributed relief goods and aqua purifier tablet/liquid to flood affected families
- **Buenavista** convened for an emergency meeting to prepare for possible effects of the weather disturbance and established Command Center to monitor the situation. Likewise, pre-emptive evacuation was implemented in coastal and other high-risk areas in the municipality and deployed rescue teams to assist in evacuation
- **Kitcharao** issued local advisory for families near riverbanks to evacuate
- **Las Nieves** conducted emergency meeting and mobilized Emergency Response Team to conduct monitoring of situation in high-risk areas and also assisted in the relief distribution
- **Magallanes and Nasipit** prepositioned local rescue team for immediate response. Nasipit MDRRM Office together with MLGOO and PNP is on 24-hour monitoring and operation
- **RTR, Magallanes and Tubay** prepared relief goods for affected families and evacuees.
- **MDRRMC members of Santiago and Tubay** conducts regular patrol to their respective flood-prone areas
- **Lapaz** conducted a meeting and activated all BDRRMCs mobilizing SARAS; relief goods were prepositioned
- **Alegria** activated all BDRRMCs
- **Claver** conducted pre-emptive evacuation in Brgy. Magallanes with the help of mining company buses
- **Surigao City** prepositioned rescue vehicles in Brgys. San Juan and Taft; pre-emptive evacuations were conducted in Brgys. Bonotan, Pagasa and Washington
- **MDRRMC Bunawan** continues to extend relief goods from DSWD, GMA Kapuso Foundation, Inc. and Philsaga Mining Corporation to affected families. Likewise, the MDRRMC is on 24-hour monitoring operation. Consultative Meeting has been conducted by the MDRRMC, BDRRMC and partner agencies like PNP, AFP, DepEd and Agusan del Sur College of Agriculture personnel for presentation of damages caused by flood and typhoon Agaton as well as observations, assessment and recommendations per committees assignment for the enhancement/improvement of the Standard Operating Procedures (SOP) of Bunawan MDRRMC

#### **CDRRMCs**

- **Butuan City** conducted emergency meeting for the discussion and approval of the Declaration of State of Calamity; raised Alert Level 2 and continues to monitor the water level in Agusan River; prepositioned rescue teams composed of PNP, AFP and local Emergency Response Unit in high risk areas for possible floodings; **Butuan City Search and Rescue Team** with the help of 401<sup>st</sup> and 402<sup>nd</sup> Brigade, Philippine Navy and PNP conducted rescue operations to Brgys. Mahogany, Mahay, Baan Riverside, Banza and Buhangin

- **Surigao** implemented forced evacuation to residents in Sitio Pagasa
- **Bayugan City** provided 311 food packs to the affected families in evacuation areas
- **CDRRMC-Cabadbaran** established Command Center, deployed rescue teams to monitor situation in coastal barangays and provided a total of 107 food packs to families affected by flooding

#### **BDRRMCs**

- **Panagangan, La Paz, Agusan del Sur** on 24-hour alert for evacuation if Agusan River continue to rise
- Provincial Engineering Office and DPWH were deployed for clearing operations
- Trapped vehicles in San Pedro, Lianga, Surigao del Sur were rescued by backhoe and loader with the assistance of DPWH
- Charlie Coy of 75<sup>th</sup> IB augmented to assist evacuation operation in Bigaan, Tagbina

#### **RDRRMC/OCD ARMM**

- Activation of RDRRMC-ARMM OPCEN and OCD-ARMM OPCEN and continuous coordination with LDRRMOs concerned as well as emergency responders

#### **ARMM HEART**

- Conducted validation and needs assessment on the affected barangays in Datu Odin Sinsuat Municipality
  - Informed and warned the barangay captains to take extra precautions regarding the possible re-occurrence of large waves
-



**EFFECTS OF TROPICAL DEPRESSION "AGATON"**  
**INCIDENTS MONITORED**  
**As of 17-20 January 2014**

REGION/AREA	TIME/DATE OF OCCURENCE	DESCRIPTION	REMARKS
<b>GRAND TOTAL</b>	<b>24</b>		
<b>LANDSLIDE INCIDENTS</b>	<b>16</b>		
<b>REGION VIII</b>	<b>2</b>		
<i>Southern Leyte</i>	09:30 AM, 12 January 2014	as per PDRRMO, a landslide incident occurred in Maharlika Highway, Brgy. Kahupian, Sogod, Southern Leyte	Set-up early warning device and road signs
	09:00 PM, 12 January 2014	as per MDRRMO, a landslide incident occurred at Brgy. Olisihan, Sogod, Southern Leyte	
<b>REGION IX</b>	<b>1</b>		
<i>Zamboanga City</i>	11 January 2014	a landslide incident occurred in Brgy. Limpapa affecting the road going to Municipality of Sibuco, Zamboanga del Norte	No casualties reported
<b>REGION X</b>	<b>1</b>		
<i>Kapatagan, Lanao del Norte</i>	6:30AM, 11 January 2014	due to heavy rains brought about by the LPA	No casualties and damages reported; Clearing operation is on-going; Residents of Brgy. Lapinig, Kapatagan, Lanao del Norte underwent pre-emptive evacuation at the Barangay Hall
<b>REGION XI</b>	<b>4</b>		
<i>New Corella, Davao del Norte</i>	2:00PM, 11 January 2014	a landslide incident occurred along the roadside of Sitio A1 Purok 6, El Salvador, New Corella Davao del Norte	No casualties and damages reported
<i>Tagum City, Davao del Norte</i>	10:00AM, 11 January 2014	a landslide incident occurred at KM 6, Brgy. Pandapan, Tagum City, Davao del Norte	No casualties reported
<i>Cateel, Davao Oriental</i>	9:00AM, 11 January 2014	a landslide incident occurred at Sitio Camansi, Brgy. Maglahus, Cateel, Davao Oriental due to continuous moderate to heavy rains affecting Compostela-Cateel National Highway	
<i>Tarragona, Davao Oriental</i>	7:00 AM, 11 January 2014	a landslide incident occurred at Brgy. Tubaon, Tarragona due to continuous rains	one casualty reported (Boy Arenas)
<b>REGION XIII (CARAGA)</b>	<b>7</b>		
<i>Butuan City, Agusan del Norte</i>	12 January 2014	Due to heavy rains; along the road of Brgy. Sumili, Butuan City	No casualties reported
<i>Butuan City, Agusan del Norte</i>	05:00AM, 19 January 2014	a landslide incident occurred along the road at Purok 5, Brgy. Tabon-tabon	Clearing operations on-going; still not passable to all types of vehicles
<i>Afga, Sibagat, Agusan del Sur</i>	17 January 2014	Due to moderate to occasionally heavy rains	No casualties reported; Municipal Engineering and DPWH are on clearing operations; national road is now passable to light vehicles
<i>Lanuza, Surigao del Sur</i>	12 January 2014	Due to heavy rains; Along the highway in Brgy. Nuncia Lanuza	No casualties reported
<i>Lianga, Surigao del Sur</i>	12 January 2014	Due to heavy rains; Brgy. San Pedro, Lianga	No casualties reported
<i>Carrascal, Surigao del Sur</i>	12 January 2014	Due to heavy rains; Purok 7 Panikian, Carrascal	No casualties reported
<i>Dinagat Islands</i>	12 January 2014	Due to heavy rains; Along Brgy. Poblacion - Matingbe Road and rock slides in Magkono, Wilson, San Jose, Province of Dinagat Islands	No casualties reported
<b>ARMM</b>	<b>1</b>		
<i>Marawi City, Lanao del Sur</i>	17 January 2014	landslide occurred along Marawi - Iligan Road	No casualties reported; PDRRMC Lanao del Sur dispatched 2 backhoes and 4 dumptrucks for road clearing operations
<b>FLOODING/FLASHFLOOD</b>	<b>6</b>		
<b>REGION X</b>	<b>1</b>		
<i>Mambajao, Camiguin</i>	04:00AM, 11 January 2014	a flashflood incident occurred at Sitio Lumad, Brgy. Poblacion and Brgy Baylao, Mambajao, Camiguin; the affected families and houses damaged are yet to be determined	No casualties were reported; Road clearing and creek declogging is on-going

<b>REGION XI</b>	<b>2</b>		
<i>Davao del Norte</i>	04:30AM, 11 January 2014	due to continuous heavy rains brought by the Low Pressure Area, flooding incidents occurred in the Municipalities of Asuncion, Kapitalong and New Corella, Davao del Norte	No casualties were reported in the incident; The road in Purok 1 km 10 in Brgy Sagayan in Asuncion is not passable to light vehicles
<i>Compostela Valley</i>		Due to the effects of the Low Pressure Area, flooding has occurred in 5 municipalities of the province	Two (2) infrastructures in Compostela Valley: the Bailey Bridge in Brgy Depot Upper Ulip and bank protection dike in Brgy Naboc both in the Municipality of Monkayo were damaged
<b>REGION XIII (CARAGA)</b>	<b>2</b>		
<i>Agusan del Sur</i>		Due to continues moderate to heavy rains, floodings occurred in 7 barangays in the Municipalities of Veruela and Rosario in Aausan del Sur	There is an on-going evacuation in Veruela with the assistance of the Search and Rescue Agusan del Sur (SARAS), MDRRMC Veruela and PNP
<i>Surigao del Norte</i>		A total of 42 families were evacuated in Tubod, Surigao del Norte due to the rising water in the Magpayang River	
<b>ARMM</b>	<b>1</b>		
<i>Maguindanao</i>	10:30AM, 14 January 2014	Three (3) low-lying Barangays in the Municipality of Ampatuan are flooded due to continuous moderate to occasionally heavy rainshowers and thunderstorms	A portion of the National Highway is still impassable to all types of vehicle; no casualties reported
<b>MARITIME INCIDENTS</b>	<b>2</b>		
<b>REGION VII</b>	<b>2</b>		
<i>Cebu</i>	03:00 PM, 14 January 2014	M/V "WEESAM EXPRESS 6" with fifty-three (53) passengers onboard ran aground at the vicinity seawaters of Bantolinao Point, Lapu-lapu City, Cebu	CGS Cebu alerted one (1) team SOU-CV and DF 318 and immediately dispatched to conduct SAR operation
<i>Central Visayas</i>	12:20 AM, 16 January 2014	M/V "LADY OF ALL NATIONS" ran aground near Danajon Bank in Bohol while heading from Leyte to Cebu	No casualty reported



**EFFECTS OF TROPICAL DEPRESSION "AGATON"**  
**CASUALTIES**  
As of 17-20 January 2014

REGION/PROVINCE/ MUNICIPALITY/BARANGAY		NAME	AGE / GENDER	ADDRESS	CAUSE / DATE / REMARKS
<b>GRAND TOTAL</b>	<b>70</b>	<b>DEAD</b>			
<b>REGION IX</b>	<b>1</b>				
Zamboanga del Norte (1)	1	Myrna Mandas	43 / F	Brgy. Villahermoso, Roxas, Zamboanga del Norte	Drowning
<b>REGION X</b>	<b>11</b>				
Misamis Occidental (3)	1	Richard B. Aljas	31 / M	Libertad, Calamba, Mis. Occ.	Electrocution
	1	Arlene A. Fuentes	13 / F	Macabayao, Jimenez, Mis. Occ.	Drowning
	1	Ranulfo B. Manon-og	23 / M	Taboc Sur, Oroquieta City	Drowning (previously reported as missing and as Ranulfo Bayotas)
Misamis Oriental(8)	1	Gerry Bustamante	46 / M	Brgy. Casulog, Salay, Misamis Oriental	Multiple injuries secondary to trauma
	1	Richard Bustamante	1 / M	Brgy. Casulog, Salay, Misamis Oriental	Multiple injuries secondary to trauma
	1	Reynaldo P. Emata	9 / M	Lower Sihayon, Zone 10A, Tagoloan	Drowning
	1	Genes Pachico	11 / F	San Luis, Gingoog City	Drowning
	1	Marlon Uy	22 / M	Brgy. 4, Gingoog City	Drowning; previously reported as missing
	1	Mark Daniel Catian	10 / M	Iponan Cagayan de Oro City	Drowning
	1	Marites Jagualing	37 / F	San Isidro, Jasaan	Drowning
	1	Pablo E. Monterola	71 / M	Purok Ipil, Brgy. Anakan, Gingoog City	Due to landslide
<b>REGION XI</b>	<b>24</b>				
Compostela Valley (11)	1	Jenemae Gonzales	6 / F	Mt. Diwata, Monkayo, Compostela Valley	Due to landslide; previously reported as Jenelyn Gonzalez
	1	January Ann Aquino	2 y/o	Babag, Monkayo	Drowning; previously reported as aquino
	1	Guadalupe Adlawan	70 y/o	Tagbaros, Maco	Drowning
	1	Estanislao Manla		Andap, New Bataan	Due to landslide; previously reported as Estanislao Mania
	1	Antonio Manla	54 / M	Andap, New Bataan	Due to landslide; previously reported as missing
	1	Eliseo Zamora	57 M	Brgy. Fatima, New Bataan	Drowning
	1	Enrile Erandio	24 / M	Mt. Diwata, Monkayo	Previously reported as Thata Enrandio and as missing
	1	Margelyn Warain	33 / F	Mt. Diwata, Monkayo	Previously as missing
	1	Guillermo Caga		Mt. Diwata, Monkayo	
	1	Eddie Largo		Sitio Bango, Brgy. ngan, Compostela	Previously reported as missing
	1	Germinia Faustino	40 / F	Bango, Ngan, Compostela	
Davao Oriental (10)	1	Ramil Legaspi		Bangol, Tarragona	Due to landslide
	1	Niño Madindin		Bangol, Tarragona	Due to landslide
	1	Alfredo Moses		Bangol, Tarragona	Due to landslide
	1	Roy Baron		Bangol, Tarragona	Due to landslide
	1	Misael Cabales		Bangol, Tarragona	Due to landslide
	1	Norvin Alvarez	24 / M	Bangol, Tarragona	Due to landslide
	1	Leo Arenas		Tubaon, Tarragona	Previously reported as Boy Arenas; Due to landslide
	1	Jun Balico		Bangol Proper, Tubaon	Due to landslide
	1	Ben Mar Pedro		Marayag, Lupon	Due to flooding; previously reported as unidentified and as "Pedro"
	1	Rodrigo Artiaga		Marayag, Lupon	Due to flooding; Previously reported missing
Davao del Norte (3)	1	Lupe Dawang	54 y/o	La Filipina, Tagum City	Due to landslide in Bango, Compostela Valley
	1	Francisco Rivera	65 y/o	La Filipina, Tagum City	Previously reported as missing
	1	Tito Viva Degamo	45 / M	Carmen, Davao Del Norte	Drowning
<b>CARAGA</b>	<b>34</b>				
Province of Dinagat Islands (6)	1	Premitivo Morales	33 / M	Poblacion, Cadianao	Due to landslide; previously reported as missing
	1	Atanacio Geltura	62 / M		
	1	Realyn Geltura	42 / F		
	1	Michelle Geltura	13 / F		
	1	Felixberto Munoz	32 / M		
	1	Alqueder Muñoz	2 / M		Due to landslide
Agusan del Sur (14)	1	Pedro Simproso Pastor	59 / M	Brgy. Waloe, Loreto	Due to landslide
	1	Ceferino Cadadena Garcia	62 / M	Purok Luning Benmasori, Sta. Cruz, Davao	Due to landslide
	1	Melito Gortina	19 / M	Lucena, Prosperidad	Drowning
	1	Adrian Alpeche Malayag	1 / M	P-8, Taglatawan, Bayugan City	Drowning; Carried away by strong current of water while crossing Taglatawan River
	1	Loreto Sabatin	43 / M	Brgy. Magsaysay, Prosperidad	Drowning



Agusan del Sur (14)	1	Ana Marie Noble Ocite	2 / F	Kaimpugan, San Francisco	Drowning
	1	Emerlinda Artajo	47 / F	Brgy. Nueva Era, Bunawan	previously reported as Merlinda Artajo and missing due to capsized speedboat while being rescued
	1	Lisa Moreno	39 / F	Nueva Era, Bunawan	Previously reported as missing due to capsized boat while being rescued
	1	Felix Aspa	60 / M	P-4 Brgy. Napo, Prosperidad	Drowning; Previously reported as Felis
	1	Dominique Hatiko	12 / M	P-11 Sitio Away, San Andres, Bunawan,	Hit by falling tree
	1	Isagani T. Pedillo	42 / M	P-3 Bayugan 3, Rosario	Due to landslide
	1	Remat Tana	12 / M	San Juan, Bayugan City	Drowning
	1	Nelson Antone	45 / M	P-5 Tagbayagan, Rosario, Agusan del Sur	Drowning
	1	Ending Pastor	52 / M	Waloe, Loreto, Agusan del Sur	Drowning
Agusan del Norte (9)	1	Oscar Danago	35 / M	Brgy. Bugsukan, Butuan City	Drowning
	1	Noel Ranoco Maglupay Sr.	40 / M	P-16, Sitio Salvacion, Brgy. Manila de Bugabus	Drowning. Previously reported missing.
	1	Arnold Ligtas	26 / M	Brgy. Aupagan, Butuan City	Electrocution
	1	Rexton Formentera Y Fajardo	3 / M	Sitio Bolihon, Carmen, Agusan del Norte	Previously reported as missing; swept away by strong water current
	1	Saturnino Decoy, Sr.	49 / M	Brgy. Jagupit, Santiago, Agusan del Norte	Due to landslide
	1	Saturnino Decoy, Jr.	35 / M	Brgy. Jagupit, Santiago, Agusan del Norte	
	1	Loloy Salabe	9 / M	Brgy. Jagupit, Santiago, Agusan del Norte	
	1	Raymond Formentera Y Fajardo	6 / M	Sitio Bolihon, Carmen, Agusan del Norte	Drowning
	1	Benvienido Abordo	65 / M	P-1 Bingkilan, Barangay San Vicente	Hypothermia
Surigao del Norte (3)	1	Jolito Solima Agatia	32 / M	Alegria, Surigao del Norte	Previously reported missing. Body was found in San Jose, Jabonga
	1	Jason Orcilla	20 / M	P-8, Tagbuyawan, Mainit	Drowning due to flashflood
	1	Michael John Paran Mahinay	15 / M	P-3 Brgy. Mat-I, Surigao City	Previously reported as missing; Carried by strong current while crossing the Mat-I River
Surigao del Sur (2)	1	Anecito Amero	52 / M	Brgy. Cancavan, Carmen	Drowning; Carried away by strong current of water while crossing Carac-an River
	1	Juanito Ramirez	35 / M	P-5 Carumata, San Miguel	Drowning; Carried away by strong current of water while crossing San Miguel River
<b>GRAND TOTAL</b>	<b>86</b>	<b>INJURED</b>			
<b>REGION IX</b>	<b>2</b>				
Zamboanga del Norte (2)	1	Ernesto R. Nunez, Jr	32 / M	Brgy. Lanawan, Salug, Zamboanga del Norte	Due to fallen tree
	1	Christian James Nunez		Brgy. Lanawan, Salug, Zamboanga del Norte	
<b>REGION X</b>	<b>17</b>				
Misamis Oriental (17)	1	Marjorie Bustamante		Brgy. Casulog, Salay, Misamis Oriental	Minor Injuries
	1	Jose Awiten	30 / M	Ilaya, Carmen, Cagayan de Oro	
	1	John Tapales	20 / M	Zone 6, Bugo, Cagayan de Oro	
	1	Mary Joy Alebio	21 / F	Iponan, Cagayan de Oro City	
	1	Ronel Butra	11 / M	Iponan, Cagayan de Oro City	
	1	Mark Justin Caintay	11 / M	Iponan, Cagayan de Oro City	
	1	Carolena Delgado	43 / F	Iponan, Cagayan de Oro City	
	1	Marilou Gican	42 / F	Iponan, Cagayan de Oro City	
	1	Myrna Hallasgo	58 / F	Prk. 3., Dao, Gusa, Cagayan de Oro	
	1	Loreyjane Jainme	37 / F	Brgy. Ubaldo, Laya, Iligan City	
	1	Gerome Jango	25 / M	Brgy. Pugaan, Iligan City	
	1	Aquillo Magante	34 / M	Iponan, Cagayan de Oro City	
	1	Baby Jane Magante	5 / F	Iponan, Cagayan de Oro City	
	1	Ricard Pilarka	55 / M	Brgy. Ubaldo, Laya, Iligan City	
	1	Angel Podalena	5 / F	Iponan, Cagayan de Oro City	
	1	Lorena Saleg	32 / F	Iponan, Cagayan de Oro City	
	1	Cyril Yecyec	12 / F	Iponan, Cagayan de Oro City	
<b>REGION XI</b>	<b>38</b>				
Compostela Valley (11)	1	Jessa Abuyog	8	Mt. Diwata, Monkayo	Previously reported as unidentified
	1	Jose Faustino	4	Mt. Diwata, Monkayo	
	1	Leonard Faustino	16	Mt. Diwata, Monkayo	
	1	Liey Nicole Faustino	7	Mt. Diwata, Monkayo	
	1	Medina Abuyog	43	Mt. Diwata, Monkayo	
	1	Pedro Abuyog	43	Mt. Diwata, Monkayo	
	1	Recelie Barrientos	18	Mt. Diwata, Monkayo	
	1	Reneboy Barrientos	28	Mt. Diwata, Monkayo	
	1	Bert Matarong	14	Mt. Diwata, Monkayo	Previously reported as unidentified
	1	Joshua Abuyog	4	Mt. Diwata, Monkayo	
	1	Rommel Alcano		Bango, Compostela	



Davao Oriental (25)	5	Unidentified		Bangol, Tarragona	
	1	Alejandro Justol	41 / M	Bangol, Tarragona	Previously reported as unidentified
	1	Ariel Cabayao Escobal	19 / M	Bangol, Tarragona	Previously reported as unidentified
	1	Cookie Yoga	14 / M	Bangol, Tarragona	Previously reported as unidentified
	1	Dioscoro Brion Bolo	37 / M	Bangol, Tarragona	Previously reported as unidentified
	1	Eduardo Sebetero	53 / M	Bangol, Tarragona	Previously reported as unidentified
	1	Elorde Paie	49 / M	Bangol, Tarragona	Previously reported as unidentified
	1	Fel Baron	19 / M	Bangol, Tarragona	Previously reported as unidentified
	1	Frenchie Bel Nuguit		Maravag, Lupon	
	1	Gerald Rusca Nueva	28 / M	Bangol, Tarragona	Previously reported as unidentified
	1	Gloria Vasquez Escobal	43 / M	Bangol, Tarragona	Previously reported as unidentified
	1	Jesric Abraham	23 / M	Bangol, Tarragona	Previously reported as unidentified
	1	Jhon Mark Alvarez	25 / M	Bangol, Tarragona	Previously reported as unidentified
	1	Joel Enclunar Hisanza	43 / M	Bangol, Tarragona	Previously reported as unidentified
	1	Jorito Enclunar Hisanza	14 / M	Bangol, Tarragona	Previously reported as unidentified
	1	Lefer Sarabia Reyes	16 / M	Bangol, Tarragona	Previously reported as unidentified
	1	Marlon Alvarez		Bangol, Tarragona	Previously reported as unidentified
	1	Palayoc Budadong Langungan	40 / M	Bangol, Tarragona	Previously reported as unidentified
	1	Renelaz Dela Cruz Cuesta	41 / M	Bangol, Tarragona	Previously reported as unidentified
	1	Rosalino De Asis Balico	45 / M	Bangol, Tarragona	Previously reported as unidentified
	1	Princess Ann Nuguit		Marayag, Lupon	Due to flashflood; Previously reported as Francis Anne Nuguit
Davao del Norte (2)	1	Bobby Novasquez	29 / M	Purok 11B, Mabini	
	1	Louie Bangcava	37 / M	Purok 11B, Mabini	
<b>CARAGA</b>	<b>29</b>				
Agusan del Sur (27)	1	Antonio Ampid	45 / M	Bunawan Brook, Bunawan	Nail punctured at right foot
	1	Diosa Callar	72 / F	Bunawan Brook, Bunawan	Punctured wound at right foot
	1	Estrelieta de Castro	72 / F	Bunawan Brook, Bunawan	Lacerated wound at right foot
	1	Jaemhil Elorde	32 / M	Bunawan Brook, Bunawan	Punctured wound at right hand
	1	Jesus Perez	42 / M	Bunawan Brook, Bunawan	Lacerated wound at left foot
	1	Joseph De Garcia	45 / M	Bunawan Brook, Bunawan	Abrasion at left foot
	1	Myrna Bulay-og	57 / F	Bunawan Brook, Bunawan	Lacerated wound at left foot
	1	Rey Lagare	38 / M	Bunawan Brook, Bunawan	Abrasion at left leg
	1	Reynaldo Jardeliza	47 / M	Bunawan Brook, Bunawan	Lacerated wound at left foot
	1	Alberta Mique	57 / F	Libertad, Bunawan	Punctured wound at right foot
	1	Alvin Lacaza	1 / M	Libertad, Bunawan	Punctured wound at left foot
	1	Angelo Bactol	16 / M	Libertad, Bunawan	Punctured wound at right foot
	1	Bernard Arevalo	28 / F	Libertad, Bunawan	Punctured wound at left foot
	1	Bernard Basas	41 / M	Libertad, Bunawan	Punctured wound at left foot
	1	Charlyn Bactol	11 / F	Libertad, Bunawan	Punctured wound at left foot
	1	Felix Bebis	55 / M	Libertad, Bunawan	Punctured wound at left foot
	1	Marites Basas	34 / F	Libertad, Bunawan	Abrasion at left foot
	1	Roland Gubatangga	38 / M	Libertad, Bunawan	Punctured wound at right foot
	1	Rowena Andales	39 / F	Libertad, Bunawan	Punctured wound at right foot
	1	Susie Doblero	50 / F	Libertad, Bunawan	Punctured wound at right foot
	1	Victoria Bebis	58 / F	Libertad, Bunawan	Punctured wound at right foot
	1	Elsa Rudico	45 / F	Poblacion, Bunawan	Punctured wound at right foot
	1	Joan Dapitan	30 / F	Poblacion, Bunawan	Punctured wound at left foot
	1	Maricel Numancia	43 / F	Poblacion, Bunawan	Punctured wound at right leg
	1	Mary Joy Sorilla	30 / F	Poblacion, Bunawan	Punctured wound at right foot
	1	Rosavilla Marcial	54 / F	Poblacion, Bunawan	Lacerated wound at left foot
	1	Rudy Ayala		San Marcos, Bunawan	Lacerated wound at right foot
Dinagat Islands (2)	1	Sam Renz Anthony Geltura	7 / M		
	1	Jose Cabillan	53 / M	Poblacion, Cagdianao	Survived Landslide
<b>GRAND TOTAL</b>	<b>9</b>	<b>MISSING</b>			
<b>REGION IX</b>	<b>1</b>				
Zamboanga del Norte (1)	1	Leodegario Berto	60/M	Brgy. Labrador, Polanco, Zamboanga del Norte	
<b>REGION X</b>	<b>2</b>				
Misamis Oriental (2)	1	Ernesto Adem	57 / M	Tagpako, Gingoog City	
	1	Ernesto Porazo	54 / M	Odiongan, Gingoog City	
<b>REGION XI</b>	<b>2</b>				
Compostela Valley (1)	1	Reyleyson Warain	7 y/o	Mt. Diwata, Monkayo	Previously reported as unidentified
Davao Oriental (1)	1	Miriam Luyan	34 / F	Sitio Marayag, Lupon	
<b>CARAGA</b>	<b>4</b>				
Surigao del Norte (1)	1	Zosimo Roma	37/M	Brgy. 2, General Luna,	Went fishing last 17 January 2014
Agusan del Norte (2)	1	Anecito L. Ramirez	25 / M	P-3 Brgy. Tungao	Swept away by strong water current in Agusan River
	1	Albert S. Floren	26 / M	P-3 Brgy. Tungao	
Surigao del Sur (1)	1	Siriaco L. Oranza	35 / M	Purok Santol, San Isidro, Marinhatag	Swept away by strong water current while crossing Brgy. San Isidro River



# Effects of Tropical Depression "AGATON"

## AFFECTED POPULATION

17-20 January 2014

Region/Province/ Mun/City	AFFECTED			No. of Evac Centers	Inside Evacuation		Outside Evacuation		TOTAL SERVED -	
	Brgys	Families	Persons		Families	Persons	Families	Persons	Families	Persons
<b>GRAND TOTAL</b>	<b>985</b>	<b>236,449</b>	<b>1,092,398</b>	<b>1,091</b>	<b>87,864</b>	<b>402,494</b>	<b>129,132</b>	<b>595,581</b>	<b>216,996</b>	<b>998,075</b>
<b>REGION X (NORTHERN MINDANAO)</b>	<b>179</b>	<b>23,946</b>	<b>105,990</b>	<b>154</b>	<b>13,074</b>	<b>55,585</b>	<b>250</b>	<b>1,500</b>	<b>13,324</b>	<b>57,085</b>
<b>BUKIDNON</b>	<b>10</b>	<b>853</b>	<b>3,934</b>	<b>11</b>	<b>845</b>	<b>3,894</b>	-	-	<b>845</b>	<b>3,894</b>
IMPASUG-ONG	3	297	1,403	1	297	1,403			297	1,403
LIBONA	1	8	40						-	-
MALAYBALAY CITY	3	88	438	3	88	438			88	438
MALITBOG	1	77	350	2	77	350			77	350
MANOLO FORTICH	1	32	192	1	32	192			32	192
VALENCIA	1	351	1,511	4	351	1,511			351	1,511
<b>CAMIGUIN</b>	<b>13</b>	<b>7,414</b>	<b>34,500</b>	<b>-</b>	<b>-</b>	<b>-</b>	<b>-</b>	<b>-</b>	<b>-</b>	<b>-</b>
MAHINOG	1	33	129						-	-
MAMBAJAO	12	7,381	34,371							
<b>LANAO DEL NORTE</b>	<b>50</b>	<b>7,251</b>	<b>30,231</b>	<b>45</b>	<b>5,087</b>	<b>22,948</b>	<b>-</b>	<b>-</b>	<b>5,087</b>	<b>22,948</b>
IBACOLOD	4	223	819	3	185	552			185	552
BAROY	1	16	51	1	16	51			16	51
ILIGAN	25	5,101	20,490	29	3,031	13,657			3,031	13,657
KAPATAGAN	4	322	1,383	3	321	1,284			321	1,284
KAUSWAGAN	6	717	3,500	3	717	3,500			717	3,500
LINAMON	7	372	1,488	5	317	1,404			317	1,404
MUNAI	3	500	2,500	1	500	2,500			500	2,500
<b>MISAMIS OCCIDENTAL</b>	<b>4</b>	<b>119</b>	<b>694</b>	<b>3</b>	<b>119</b>	<b>694</b>	<b>-</b>	<b>-</b>	<b>119</b>	<b>694</b>
LOZAMIS CITY	1	3	20	1	3	20			3	20
TUDELA	3	116	674	2	116	674			116	674
<b>MISAMIS ORIENTAL</b>	<b>102</b>	<b>8,309</b>	<b>36,631</b>	<b>95</b>	<b>7,023</b>	<b>28,049</b>	<b>250</b>	<b>1,500</b>	<b>7,273</b>	<b>29,549</b>
ALUBIJID	4	127	550	5	127	550			127	550
BALINGASAG	5	533	2,605	6	113	663			113	663
CAGAYAN DE ORO CITY	28	2,871	12,113	46	2,789	11,364			2,789	11,364
EL SALVADOR	2	57	287	3	57	287			57	287
GINGOOG CITY	26	2,292	9,707	23	2,292	9,707			2,292	9,707
JASAAAN	2	37	130	1	37	130			37	130
KINOOGUITAN	1	22	114	1	22	114			22	114
MAGSAYSAY (LINUGOS)	3	500	2,450	2	184	808			184	808
MEDINA	8	336	1,926	1	247	872			247	872
NAAWAN	1	17	43	1	17	43			17	43
OPOL	1	40	154	1	40	154			40	154
SUGBONGCOGON	10	250	1,500				250	1,500	250	1,500
TAGOLOAN	7	1,041	4,096	2	912	2,401			912	2,401
TALISAYAN	3	120	656	2	120	656			120	656
VILLANUEVA	1	66	300	1	66	300			66	300
<b>REGION XI (DAVAO REGION)</b>	<b>235</b>	<b>93,323</b>	<b>450,454</b>	<b>178</b>	<b>18,406</b>	<b>89,449</b>	<b>66,086</b>	<b>315,587</b>	<b>84,492</b>	<b>405,036</b>
<b>COMPOSTELA VALLEY</b>	<b>60</b>	<b>23,180</b>	<b>115,900</b>	<b>118</b>	<b>7,014</b>	<b>35,007</b>	<b>12,429</b>	<b>62,145</b>	<b>19,443</b>	<b>97,152</b>
COMPOSTELA	14	10,968	54,840	30	3,036	15,180	7,932	39,660	10,968	54,840
LAAK (SAN VICENTE)	4	1,134	5,670	4	567	2,835			567	2,835
MABINI (DONA ALICIA)	2	99	495						-	-
MACO	6	586	2,930	7	451	2,192			451	2,192
MARAGUSAN (SAN MARIANO)	1	100	500	1	50	250			50	250
MAWAB	1	22	110	1	11	55			11	55
MONKAYO	5	3,798	18,990	22	1,334	6,670	721	3,605	2,055	10,275
MONTEVISTA	6	1,612	8,060	28	679	3,395	127	635	806	4,030
NABUNTURAN	3	552	2,760	8	276	1,380			276	1,380
NEW BATAAN	16	4,198	20,990	15	549	2,745	3,649	18,245	4,198	20,990
PANTUKAN	2	111	555	2	61	305			61	305
<b>DAVAO DEL NORTE</b>	<b>63</b>	<b>23,081</b>	<b>98,361</b>	<b>34</b>	<b>3,504</b>	<b>15,352</b>	<b>19,577</b>	<b>83,009</b>	<b>23,081</b>	<b>98,361</b>
ASUNCION (SAUG)	17	5,120	25,600	9	863	3,895	4,257	21,705	5,120	25,600
BRAULIO E. DUJALI	4	1,242	6,210	1	80	400	1,162	5,810	1,242	6,210
CARMEN	10	7,723	38,615	7	404	808	7,319	37,807	7,723	38,615
KAPALONG	14	2,193	9,115	5	412	1,524	1,781	7,591	2,193	9,115
NEW CORELLA	8	644	3,220	5	644	3,220			644	3,220
SANTO TOMAS	4	873	4,365	1	873	4,365			873	4,365
TAGUM	6	5,286	11,236	6	228	1,140	5,058	10,096	5,286	11,236
<b>DAVAO DEL SUR</b>	<b>6</b>	<b>42</b>	<b>163</b>	<b>1</b>	<b>13</b>	<b>65</b>	<b>29</b>	<b>98</b>	<b>42</b>	<b>163</b>
DON MARCELINO	1	13	65	1	13	65			13	65
MALITA	2	15	50				15	50	15	50
SANTA CRUZ	2	10	40				10	40	10	40
SANTA MARIA	1	4	8				4	8	4	8
<b>DAVAO ORIENTAL</b>	<b>106</b>	<b>47,020</b>	<b>236,030</b>	<b>25</b>	<b>7,875</b>	<b>39,025</b>	<b>34,051</b>	<b>170,335</b>	<b>41,926</b>	<b>209,360</b>
IBAGANGA	18	8,497	42,485	1	300	1,500	8,197	40,985	8,497	42,485
BANAYBANAY	1	10	50	1	7	35			7	35
BOSTON	8	5,044	25,220	3	3,789	18,945	1,255	6,275	5,044	25,220
CARAGA	17	10,464	53,520	4	212	1,060	7,873	39,365	8,085	40,425
CATEEL	15	11,384	56,920	5	2,593	12,965	7,382	36,910	9,975	49,875
GOVERNOR GENEROSO	4	238	1,190	1	144	720	94	470	238	1,190
LUPON	8	473	2,365	5	355	1,775	118	590	473	2,365
MANAY	17	5,043	24,945	1	50	250	4,993	24,695	5,043	24,945
MATI	8	940	4,700	1	140	350	800	4,350	940	4,700
TARRAGONA	10	4,927	24,635	3	285	1,425	3,339	16,695	3,624	18,120
<b>REGION XII (SOCCSKSARGEN)</b>	<b>7</b>	<b>2,645</b>	<b>13,225</b>	<b>1</b>	<b>50</b>	<b>250</b>	<b>2,595</b>	<b>12,975</b>	<b>2,645</b>	<b>13,225</b>
<b>COTABATO (NORTH COTABATO)</b>	<b>7</b>	<b>2,645</b>	<b>13,225</b>	<b>1</b>	<b>50</b>	<b>250</b>	<b>2,595</b>	<b>12,975</b>	<b>2,645</b>	<b>13,225</b>
KABACAN	7	2,645	13,225	1	50	250	2,595	12,975	2,645	13,225
<b>REGION XIII (CARAGA)</b>	<b>539</b>	<b>113,848</b>	<b>509,294</b>	<b>758</b>	<b>56,334</b>	<b>257,210</b>	<b>57,514</b>	<b>252,084</b>	<b>113,848</b>	<b>509,294</b>
<b>AGUSAN DEL NORTE</b>	<b>167</b>	<b>34,273</b>	<b>160,152</b>	<b>270</b>	<b>26,740</b>	<b>129,173</b>	<b>7,533</b>	<b>30,979</b>	<b>34,273</b>	<b>160,152</b>
BUENAVISTA	14	752	3,142	9	752	3,142			752	3,142
BUTUAN CITY	65	18,912	92,601	114	18,767	91,876	145	725	18,912	92,601
CABADBARAN	20	1,360	6,461	27	1,232	5,891	128	570	1,360	6,461
CARMEN	2	26	130	1	26	130			26	130
JABONGA	15	7,117	27,293	29	821	3,005	6,296	24,288	7,117	27,293
KITCHARAO	1	202	963	2	202	963			202	963
LAS NIEVES	12	1,967	11,159	37	1,105	6,274	862	4,885	1,967	11,159
MAGALLANES	8	1,110	4,733	15	1,080	4,583	30	150	1,110	4,733
NASIPIT	11	555	2,222	11	484	1,866	71	356	555	2,222
REMEDIOS T. ROMUALDEZ	2	176	646	2	176	646			176	646
SANTIAGO	6	124	530	2	123	525	1	5	124	530
TUBAY	11	1,972	10,272	21	1,972	10,272			1,972	10,272
<b>AGUSAN DEL SUR</b>	<b>143</b>	<b>36,976</b>	<b>176,705</b>	<b>154</b>	<b>10,716</b>	<b>46,972</b>	<b>26,260</b>	<b>129,733</b>	<b>36,976</b>	<b>176,705</b>
BAYUGAN	6	1,267	5,175	2	112	555	1,155	4,620	1,267	5,175
BUNAWAN	9	2,708	10,280	23	2,278	8,882	430	1,398	2,708	10,280
ESPERANZA	35	9,716	48,580	8	754	3,770	8,962	44,810	9,716	48,580
LA PAZ	5	6,279	31,905	7	258	1,182	6,021	30,723	6,279	31,905
LORETO	1	933	4,348	1	53	229	880	4,119	933	4,348



Region/Province/ Mun/City	AFFECTED			No. of Evac Centers	Inside Evacuation		Outside Evacuation		TOTAL SERVED -	
	Brgys	Families	Persons		Families	Persons	Families	Persons	Families	Persons
PROSPERIDAD	20	8,799	43,995			-	8,799	43,995	8,799	43,995
ROSARIO	7	1,363	5,120	8	1,363	5,120			1,363	5,120
SAN FRANCISCO	15	581	2,655	15	581	2,655			581	2,655
SAN LUIS	6	99	555	8	99	555			99	555
SANTA JOSEFA	4	53	235	4	53	235			53	235
SIBAGAT	6	319	1,413	12	319	1,413			319	1,413
TALACOGON	8	234	1,022	20	233	1,014	1	8	234	1,022
TRENTO	14	3,356	16,300	37	3,344	16,240	12	60	3,356	16,300
VERUELA	7	1,269	5,122	9	1,269	5,122			1,269	5,122
<b>DINAGAT ISLANDS</b>	<b>53</b>	<b>2,408</b>	<b>12,000</b>	<b>74</b>	<b>2,081</b>	<b>10,357</b>	<b>327</b>	<b>1,643</b>	<b>2,408</b>	<b>12,000</b>
BASILISA (RIZAL)	14	496	1,893	24	492	1,865	4	28	496	1,893
CAGDIANAO	1	15	75				15	75	15	75
DINAGAT	3	221	935	3	85	255	136	680	221	935
LIBJO (ALBOR)	15	839	5,358	25	839	5,358			839	5,358
LORETO	6	182	910	1	10	50	172		182	50
SAN JOSE	11	437	1,979	18	437	1,979		860	437	2,839
TUBAJON	3	218	850	3	218	850			218	850
<b>SURIGAO DEL NORTE</b>	<b>88</b>	<b>13,252</b>	<b>51,842</b>	<b>137</b>	<b>6,748</b>	<b>28,367</b>	<b>6,504</b>	<b>23,475</b>	<b>13,252</b>	<b>51,842</b>
ALEGRIA	2	163	950	4	163	950			163	950
BACUAG	4	156	694	7	156	694			156	694
BURGOS	2	1,090	5,083	3	144	708	946	4,375	1,090	5,083
CLAVER	12	2,273	8,839	19	2,273	8,839			2,273	8,839
DAPA	2	4,215	12,745	3	61	305	4,154	12,440	4,215	12,745
DEL CARMEN	3	812	3,840	2	11	49	801	3,791	812	3,840
GENERAL LUNA	1	65	316	3	65	316			65	316
GIGAQUIT	11	877	3,426	17	877	3,426			877	3,426
MAINIT	11	1,276	6,323	26	1,182	5,853	94	470	1,276	6,323
MALIMONO	1	132	528	1	132	528			132	528
PILAR	5	281	1,270	2	72	371	209	899	281	1,270
PLACER	7	109	500	4	109	500			109	500
SISON	3	122	494	8	122	494			122	494
<b>SOCORRO</b>	<b>1</b>	<b>300</b>	<b>1,500</b>				<b>300</b>	<b>1,500</b>	<b>300</b>	<b>1,500</b>
SURIGAO CITY	14	959	3,549	25	959	3,549			959	3,549
TAGANA-AN	5	277	1,195	6	277	1,195			277	1,195
TUBOD	4	145	590	7	145	590			145	590
<b>SURIGAO DEL SUR</b>	<b>88</b>	<b>26,939</b>	<b>108,595</b>	<b>123</b>	<b>10,049</b>	<b>42,341</b>	<b>16,890</b>	<b>66,254</b>	<b>26,939</b>	<b>108,595</b>
BAROBO	2	873	4,365	5	146	730	727	3,635	873	4,365
BAYABAS	1	233	1,025	3	233	1,025			233	1,025
BISLIG	5	526	1,586	9	526	1,586			526	1,586
CAGWAIT	3	211	1,055	3	211	1,055			211	1,055
CANTILAN	2	120	600	4	120	600			120	600
CARMEN	2	510	2,275	3	510	2,275			510	2,275
CARRASCAL	5	1,067	3,272	5	1,067	3,272			1,067	3,272
CORTES	1	10	32	1	10	32			10	32
HINATUAN	15	1,309	6,456	15	1,309	6,456			1,309	6,456
LANUZA	8	414	1,948	13	414	1,948			414	1,948
LIANGA	3	177	766	2	177	766			177	766
LINGIG	3	940	4,539	3	554	2,797	386	1,742	940	4,539
MADRID	3	159	795	4	159	795			159	795
MARIHATAG	1	106	530	8	106	530			106	530
SAN AGUSTIN	1	49	246	3	49	246			49	246
SAN MIGUEL	4	10,789	38,472	8	777	2,998	10,012	35,474	10,789	38,472
TAGBINA	3	84	339	4	84	339			84	339
TAGO	16	7,959	33,402	24	2,194	7,999	5,765	25,403	7,959	33,402
TANDAG	10	1,403	6,892	6	1,403	6,892			1,403	6,892
<b>ARMM</b>	<b>25</b>	<b>2,687</b>	<b>13,435</b>	<b>0</b>	<b>-</b>	<b>-</b>	<b>2,687</b>	<b>13,435</b>	<b>2,687</b>	<b>13,435</b>
<b>MAGUINDANAO</b>	<b>25</b>	<b>2,687</b>	<b>13,435</b>	<b>-</b>	<b>-</b>	<b>-</b>	<b>2,687</b>	<b>13,435</b>	<b>2,687</b>	<b>13,435</b>
AMPATUAN	3	200	1,000				200	1,000	200	1,000
DATU ABDULLAH SANGKI	6	818	4,090				818	4,090	818	4,090
RAJAH BUAYAN	9	768	3,840				768	3,840	768	3,840
SULTAN SA BARONGIS (LAMBAYONG)	7	901	4,505				901	4,505	901	4,505

Source: DSWD DROMIC Report No. 64 dated 8 Feb. 2014

AFFECTED AREAS	
REGIONS	5
PROVINCES	16
CITIES	11
MUNICIPALITIES	128
BARANGAYS	985

**Effects of Tropical Depression "AGATON"**  
**DAMAGED HOUSES**  
 17-20 January 2014

REGION	Province/Municipality	DAMAGED HOUSES		
		TOTALLY	PARTIALLY	TOTAL
GRAND TOTAL		1,704	2,327	4,031
Region	Sub-Total	12	88	100
V	Camarines Sur	12	87	99
	Gachitorena	12	87	99
	Sorsogon	0	1	1
	Casiguran		1	1
Region	Sub-Total	335	888	1,223
X	Lanao del Norte	281	677	958
	Iligan City	92	79	171
	Bacolod	7	39	46
	Kapatagan	4	10	14
	Kauswagan	151	123	274
	Linamon	27	426	453
	Misamis Occidental	5	0	5
	Ozamis Ctiy	5		5
	Misamis Oriental	46	210	256
	Gingoog City	26	114	140
	Lugait		30	30
	Tagoloan	14	62	76
	Cagayan de Oro City	6	4	10
	Camiguin	0	1	1
	Sagay		1	1
	Bukidnon	3	0	3
	Impasugong	3		3
Region	Sub-Total	929	578	1,507
XI	Davao Oriental	908	572	1,480
	Tarragona	104	7	111
	Lupon	67	165	232
	Boston	349	28	377
	Cateel	293	210	503
	Manay	3		3
	Caraga	59	123	182
	Gov. Generoso	3	1	4
	Mati City	30	37	67
	Baganga		1	1
	Compostela Valley	21	6	27
	New Bataan	21	6	27



**Effects of Tropical Depression "AGATON"**  
**DAMAGED HOUSES**  
17-20 January 2014

REGION	Province/Municipality	DAMAGED HOUSES		
		TOTALLY	PARTIALLY	TOTAL
<b>Region</b>	<b>Sub-Total</b>	<b>428</b>	<b>773</b>	<b>1,201</b>
<b>CARAGA</b>	<b>Agusan del Norte</b>	<b>63</b>	<b>112</b>	<b>175</b>
	<i>Butuan City</i>	14		14
	<i>Las Nieves</i>	33	24	57
	<i>Kitcharao</i>		2	
	<i>Magallanes</i>	3		
	<i>Jabonga</i>	6	3	9
	<i>Nasipit</i>	6	83	89
	<i>Carmen</i>	1		1
	<b>Agusan del Sur</b>	<b>79</b>	<b>87</b>	<b>166</b>
	<i>Trento</i>	30	22	52
	<i>Bunawan</i>	30	17	47
	<i>Prosperidad</i>	1	3	4
	<i>Bayugan City</i>	1	1	2
	<i>Talacogon</i>	3		3
	<i>Sibagat</i>	14	2	16
	<i>San Francisco</i>		1	1
	<i>San Luis</i>		41	41
	<b>Surigao del Sur</b>	<b>137</b>	<b>520</b>	<b>657</b>
	<i>San Agustin</i>	6	35	41
	<i>Lingig</i>	44	138	182
	<i>Carascal</i>	7		7
	<i>Bislig City</i>	9	126	135
	<i>Tandag</i>	15	73	88
	<i>Lanuza</i>	1	34	35
	<i>Hinatuan</i>	3	98	101
	<i>Bayabas</i>		1	1
	<i>San Miguel</i>	13	3	16
	<i>Tago</i>	27	10	37
	<i>Carmen</i>	2		2
	<i>Barobo</i>	8	2	10
	<i>Cagwait</i>	2		2
	<b>Surigao del Norte</b>	<b>149</b>	<b>32</b>	<b>181</b>
	<i>Gigaquit</i>	13	7	20
	<i>Sison</i>		21	21
	<i>Del Carmen</i>		4	4
	<i>General Luna</i>	84		84
	<i>Placer</i>	39		39
	<i>Sta. Monica</i>	1		1
	<i>San Isidro</i>	11		11
	<i>Dapa</i>	1		1
	<b>Dinagat Islands</b>	<b>0</b>	<b>22</b>	<b>22</b>
	<i>Wadas</i>		2	2
	<i>Lidjo</i>		20	20

**EFFECTS OF TROPICAL DEPRESSION "AGATON"**  
**"STATUS OF ROADS AND BRIDGES"**  
**17-20 January 2014**

REGION	PROVINCE	MUNICIPALITY / CITY	ROAD / BRIDGES	STATUS
VIII	Southern Leyte		Daang Maharlika (Bdry. Mahaplag-Sogod-Libagon-Liloan Road)	Not Passable
IX	Zambaonga del Norte		Labasaon-Gutalac-Siocon-Siraway Road	Passable as of 21 January 2014
X	Lanao del Norte	Linamon	Larapan Bridge	Passable as of 21 January 2014
			Kolambugan-Tangkal Provincial Road	Passable as of 21 January 2014
			4 Municipal Roads at Barangay Pindulan, Poona Piago	Passable as of 21 January 2014
			2 Municipal Roads at Barangay Cabasaran, Poona Piago	Passable as of 21 January 2014
			Municipal Road at Barangay Dinayeg, Poona Piagapo	Passable as of 21 January 2014
			Poona Piagapo-Matungao Foot Bridge	Passable as of 21 January 2014
			Barangay Pindulonan Submarine Bridge	Passable as of 21 January 2014
			Babalaya Bacolod Hanging Bridge	Passable as of 21 January 2014
			Linamon-Zamboanga Road	Passable as of 23 January 2014
	Misamis Oriental	Balingasag	Mambayan Bridge	Passable as of 23 January 2014
			Gingog-Claveria-Villanueva Road	Passable as of 23 January 2014
			Butuan City-Cagayan De Oro City-Iligan City Road	Passable as of 23 January 2014
XI	Davao del Norte	Asuncion	Purok 1 KM 10 Brgy. Sagayen Road	Passable as of 16 January 2014
			Canatan Road	Passable as of 16 January 2014
			P-7 & 9 Poblacion, Causwagan going to crossing Linda GMAP	Passable as of 16 January 2014
			Pagsabangan Bridge	Passable as of 16 January 2014
		Tagum City	Km 61 Brgy. Pandapan	Passable as of 14 January 2014
	Compostela Valley	Maragusan	Nabunturan-Maragusan Road Km. 1452+300, Sabina Mines Section	Passable as of 17 January 2014
		Compostela	Cateel-Compostela Road (Km 1592+500) in Brgy. Panansalan	Passable as of 17 January 2014
		Monkayo	Bailey Bridge, Brgy. Depot Upper Ulip	Passable as of 21 January 2014
			Bank Protection, Brgy. Naboc	Passable as of 21 January 2014
			Daang Maharlika Road Km. 1378+700	Passable as of 21 January 2014
		Nabunturan	P-2 San Isidro	Passable as of 15 January 2014
		New Bataan	P4 Andap Road	Passable as of 21 January 2014
			Temporary Bridge, Pagsilangan, Andap	Passable as of 21 January 2014
			Provincial Road Brgy. Magangit	Passable as of 21 January 2014
			Camarin, Andap Road	Passable as of 21 January 2014
			P2,4 & 8 Cogonon Road	Passable as of 21 January 2014
			P1, Fatima Road	Passable as of 21 January 2014
			Prk 3&4, Kahayag Bridge	Passable as of 21 January 2014



XI

Compostela Valley		Prk 9 Cabinuangan Hanging Bridge	Passable as of 21 January 2014
		Prk 10 Cabinuangan Hanging Bridge	Passable as of 21 January 2014
		Sabina Miles Section	Passable as of 21 January 2014
		Callawan Bridge, Barangay Magsaysay	Passable as of 21 January 2014
		P1 Culvert Bridge, Barangay Magsaysay	Passable as of 21 January 2014
	Liboton	Montevista-Mati Bdry. Road (Km. 1493+200- Km. 1493+500; Km. 1493+700- Km. 1494+200) in Brgy Saddle Section	Passable as of 17 January 2014
		Montevista-Mati Bdry. Road (Km. 1457+216 - Km. 1457+376) in Brgy Saddle Section	Passable as of 21 January 2014
	Maco	Provincial Road , P4 Panibasan	Passable as of 21 January 2014
	Montevista	P5, New Visayas	Passable as of 21 January 2014
		Km 1422+300 Canidkid	Passable as of 21 January 2014
		Montevista-Mati Bdry. Road (Km. 1457+216 - Km. 1457+376) in Brgy. New Visayas	Passable as of 21 January 2014
		Montevista-DNAS Road (Km. 1415+500; Km. 1415+700; Km. 1419+300; Km. 1422+500; Km. 1423+990; Km. 1424+000; Km. 1424+200; Km. 1428+400)	Passable as of 20 January 2014
		Montevista-DNAS Road (Km. 1424+500; Km. 1427+700)	Passable as of 20 January 2014
	Mawab	Km 67 Tuboran Road	Passable as of 16 January 2014
		Km1404+500-km1405+350 Tapia	Passable as of 17 January 2014
		Daang Maharlika Road Road (Km. 1444+000+000) in Brgy. Tuboran	Passable as of 17 January 2014
Davao Oriental	Caraga	Baugo Bridge	Passable as of 21 January 2014
		San Jose Bridge	Passable as of 21 January 2014
		Santiago-Sta. Fe Road	Passable as of 21 January 2014
		Gov. Teodoro Palma Gil (Manurigao) Bridge	Passable as of 24 January 2014
		Sobrecarey Bridge	Passable as of 21 January 2014
		Manurigao Bridge	Passable as of 21 January 2014
		Caraga Bridge	Passable as of 21 January 2014
	Tarragona	Quinonoan bridge	Passable as of 17 January 2014
	Boston	Sitio Carabutan, Sibahay Road	Passable as of 21 January 2014
		Sitio, Cabsagan road	Passable as of 21 January 2014
		Ibobotoc Bridge	Passable as of 17 January 2014
		Cateel-Compostela Road, Boston Sect. (Km.1531+445)	Passable as of 17 January 2014
		Cateel-Compostela Road, Boston Sect. (Km.1531+350; Km. 1532+990- Km. 1533+015; Km. 1535+0 - Km. 1537+0)	Passable as of 17 January 2014
	Baganga	Sitio Magay, Saoquegue Bridge	Passable as of 21 January 2014
		Sitio Dawis, Central Bridge	Passable as of 21 January 2014
		Cateel-Compostela Road - Intermittent Sections	Passable as of 17 January 2014
		Stito Kamnsi, Maglahos Road	Passable as of 21 January 2014
		Supr 2, Aliwagwag Road	Passable as of 21 January 2014

	Davao Oriental	Cateel	Pagpag-Taytayan Bridge	Passable as of 21 January 2014
			Lumao Bridge, Algeria	Not passable due to damages
			San rafael-Papag Road	Passable as of 21 January 2014
			Tawid-Taytayan Road	Passable as of 21 January 2014
			Dakung Banua Bridge	Passable as of 21 January 2014
			Mati-Maragusan Road - Bdry. To Marayag	Passable as of 24 January 2014
			Cateel-Compostela Road, Boston Sect.	Passable as of 31 January 2014
		Gov. Generoso	Magdug Bridge	Passable as of 20 January 2014
			Tubo-tubo Bridge (Km. 1777+916)	Passable as of 20 January 2014
CARAGA	Agusan del Norte	Cabadbaran City	Road to Brgy. Bongugon Del Pilar	Passable as of 21 January 2014
	Agusan del Sur	Rosario	Highway going to Davao	Passable as of 15 January 2014
			NRJ Cuevas-Bislig Road	Passable as of 31 January 2014
			Bayugan-Esperanza Road (Km. 1281+900 - Km. 1282+300)	Passable as of 31 January 2014
			NRJ Awa-Lianga Road (Km. 1285+100 - Km. 1285+130), Berseba Section	Passable as of 31 January 2014
			NRJ Awa-Lianga Road (Km. 1296+920 - 1297+080), Anibongan Section	Passable as of 17 January 2014
		Bayugan City	Brgy. Ebro, New Visayas Road, Patindog-Ladgadan, Tagapua-Borbon	Passable as of 15 January 2014
			Binongan National Road	Passable as of 21 January 2014
			Baobo Bridge	Passable as of 17 January 2014
			Daang-Maharlika (Agusan-Davao Sect.)	Passable as of 23 January 2014
			Detour Kinawan Bridge (K1379+250)	Passable as of 17 January 2014
			Panagangan Bridge I a. K1370+019 b. K1389+000-K1537+950 c. K1393+650 (RCPC)	Passable as of 17 January 2014
		Veruela	Asuncion-San Isidro-Laak-Veruela Road a. K1537+900-K1537+950 b. K1546+420	Passable as of 21 January 2014
			Butuan City-Talacogon-Loreto-Veruela-Sta Josefa Road a. Km. 1329+000-1330+000 Zilovia Section b. Km. 1314+120-1314+140 San Luis Section	Passable as of 31 January 2014
	Dinagat Islands		Detour of Sergio Bridge (K10060+926)	Passable as of 21 January 2014
			Jct. Magsaysay-Cagdianao Rd a. K14+400 b. K14+500	Passable as of 17 January 2014
	Surigao del Norte		Brgy. Bonifacio detour of Dumlao Bridge	Passable as of 21 January 2014
			Brgy. Tinago Malimono Spillway to Brgy. Cansayogng	Passable as of 21 January 2014
			Brgy. Alipao Alegria Roads	Passable as of 21 January 2014
		Barobo	National Highway bound to Tagbina	Passable as of 15 January 2014
			National Highway bound to San Francisco, Agusan del Sur	Passable as of 15 January 2014
			Surigao-Davao Coastal Road	Passable as of 23 January 2014
			Hubo Bridge	Passable as of 21 January 2014
			Jct. Gamut-San Miguel Bayugan Rd.	Passable as of 21 January 2014
			Payasan-Los Arcos Road	Passable as of 21 January 2014



CARAGA	Surigao del Norte		JNR Barobo-Agusan del Sur Bdry Rd.	Passable as of 31 January 2014
			Surigao-Davao Coastal Road a. K1268+236-K1269+458 Nurcia Section b. K1310+300-K1314+200 c. K1406+000-K1406+150 d. K1481+500-K1481+530 e. K1501+200-K1501+400 Union Section	Passable as of 23 January 2014
			Jct. Osmenña- Pilar Road	Passable as of 31 January 2014
	Surigao del Sur		Lingig to Davao Oriental Road	Passable as of 21 January 2014
			Barangay Tagongon to Barangay Sta. Maria, Tagbina	Passable as of 21 January 2014

## EFFECTS of TROPICAL DEPRESSION "AGATON"

Cost of Assistance  
17-20 January 2014

Region/Province/Mun/City	DSWD	DOH	LGUs	NGOs/Other Gos	TOTAL
<b>GRAND TOTAL</b>	<b>56,838,997.21</b>	<b>2,298,202.05</b>	<b>37,307,174.55</b>	<b>2,250,027.00</b>	<b>98,694,400.81</b>
<b>Region V</b>	<b>250,000.00</b>	<b>-</b>	<b>-</b>	<b>-</b>	<b>250,000.00</b>
<b>SORSOGON</b>	<b>250,000.00</b>		<b>-</b>	<b>-</b>	<b>250,000.00</b>
Matnog (Strandees)	250,000.00				250,000.00
<b>Region X</b>	<b>1,193,904.60</b>	<b>-</b>	<b>1,579,110.00</b>	<b>-</b>	<b>2,773,014.60</b>
<b>LANAO DEL NORTE</b>	<b>641,904.60</b>		<b>1,322,750.00</b>	<b>-</b>	<b>1,964,654.60</b>
Bacolod			47,750.00		47,750.00
Baroy			5,750.00		5,750.00
Kapatagan			82,250.00		82,250.00
Kauswagan			180,750.00		180,750.00
Linamon	641,904.60		121,750.00		763,654.60
Munai			126,750.00		126,750.00
Iligan City			757,750.00		757,750.00
<b>MISAMIS ORIENTAL</b>	<b>552,000.00</b>		<b>256,360.00</b>	<b>-</b>	<b>808,360.00</b>
Magsaysay			106,360.00		106,360.00
Cagayan de Oro City	552,000.00		150,000.00		702,000.00
<b>Region XI</b>	<b>34,301,897.34</b>	<b>589,608.77</b>	<b>16,578,099.05</b>	<b>-</b>	<b>51,469,605.16</b>
w/o breakdown		108,300.00			108,300.00
<b>DAVAO ORIENTAL</b>	<b>22,561,000.00</b>	<b>139,010.00</b>	<b>7,470,029.05</b>	<b>-</b>	<b>30,170,039.05</b>
w/o breakdown		139,010.00	3,548,279.05		3,687,289.05
Baganga	1,378,500.00				1,378,500.00
Banaybanay			25,000.00		25,000.00
Boston	1,240,000.00		279,000.00		1,519,000.00
Caraga	1,500,000.00		500,000.00		2,000,000.00
Cateel	7,200,000.00		519,250.00		7,719,250.00
Gov. Gen			36,000.00		36,000.00
Lupon	472,500.00		1,085,000.00		1,557,500.00
Manay	4,680,000.00		477,500.00		5,157,500.00
Tarragona	4,690,000.00		1,000,000.00		5,690,000.00
Mati City	1,400,000.00				1,400,000.00
<b>DAVAO DEL NORTE</b>	<b>6,482,000.00</b>	<b>250,935.50</b>	<b>879,920.00</b>	<b>-</b>	<b>7,612,855.50</b>
w/o breakdown	2,018,000.00	250,935.50			2,268,935.50
Asuncion			87,500.00		87,500.00
Carmen	2,450,000.00		31,200.00		2,481,200.00
			133,800.00		133,800.00
Kapalong	514,000.00		139,720.00		653,720.00
New Corella	500,000.00		249,500.00		749,500.00
Tagum City	1,000,000.00		238,200.00		1,238,200.00
<b>COMPOSTELA VALLEY</b>	<b>5,258,897.34</b>	<b>91,363.27</b>	<b>8,221,350.00</b>	<b>-</b>	<b>13,571,610.61</b>
w/o breakdown	5,258,897.34	91,363.27			5,350,260.61
Compostela			2,109,300.00		2,109,300.00
Laak			305,000.00		305,000.00
Mawab			81,400.00		81,400.00
Monkayo			1,629,850.00		1,629,850.00
Montevista			1,183,900.00		1,183,900.00
Nabunturan			1,021,200.00		1,021,200.00
New Bataan			1,665,000.00		1,665,000.00
Pantukan			225,700.00		225,700.00
<b>DAVAO DEL SUR</b>	<b>-</b>		<b>6,800.00</b>	<b>-</b>	<b>6,800.00</b>
Sta. Cruz			6,800.00		6,800.00
<b>Region XII</b>	<b>125,000.00</b>	<b>-</b>	<b>225,000.00</b>	<b>-</b>	<b>350,000.00</b>
<b>NORTH COTABATO</b>	<b>125,000.00</b>		<b>225,000.00</b>	<b>-</b>	<b>350,000.00</b>
Kabacan	125,000.00		225,000.00		350,000.00



Region/Province/Mun/City	DSWD	DOH	LGUs	NGOs/Other Gos	TOTAL
<b>CARAGA</b>	<b>20,968,195.27</b>	<b>1,708,593.28</b>	<b>18,924,965.50</b>	<b>2,250,027.00</b>	<b>43,851,781.05</b>
<b>AGUSAN DEL NORTE</b>	<b>8,310,990.27</b>	<b>1,093,611.62</b>	<b>8,753,887.80</b>	<b>1,690,342.00</b>	<b>19,848,831.69</b>
w/o breakdown		591,028.55			591,028.55
Buenavista	215,725.95				215,725.95
Butuan City	5,041,667.88	502,583.07	5,500,000.00	1,500,000.00	12,544,250.95
Cabadbaran City			621,270.00		621,270.00
Jabonga	1,543,002.00		1,072,864.00	190,342.00	2,806,208.00
Las Nieves	537,300.00		49,000.00		586,300.00
			230,000.00		230,000.00
Nasipit	80,595.00				80,595.00
RT Romualdez	86,749.44		281,141.80		367,891.24
Santiago			49,612.00		49,612.00
Tubay	805,950.00		950,000.00		1,755,950.00
<b>AGUSAN DEL SUR</b>	<b>8,389,710.00</b>	<b>-</b>	<b>6,062,199.70</b>	<b>559,685.00</b>	<b>15,011,594.70</b>
Bayugan City	652,975.00		311,096.70		964,071.70
Bunawan	822,660.00		5,409,203.00	559,685.00	6,791,548.00
Esperanza	1,768,650.00				1,768,650.00
La Paz	537,300.00				537,300.00
Prosperidad	787,300.00				787,300.00
Rosario	652,975.00		341,900.00		994,875.00
San Francisco	1,037,300.00				1,037,300.00
San Luis	268,650.00				268,650.00
Sibagat	537,300.00				537,300.00
Sta. Josefa	268,650.00				268,650.00
Trento	652,975.00				652,975.00
Veruela	402,975.00				402,975.00
<b>DINAGAT ISLAND</b>	<b>640,720.00</b>	<b>175,110.20</b>	<b>59,491.00</b>	<b>-</b>	<b>875,321.20</b>
w/o breakdown		175,110.20			175,110.20
Basilisa	124,131.60				124,131.60
Cagdianao	125,074.48		59,491.00		184,565.48
Dinagat	38,808.96				38,808.96
Libjo	66,203.52				66,203.52
Loreto	49,081.92				49,081.92
San Jose	127,841.28				127,841.28
Tubajon	109,578.24				109,578.24
<b>SURIGAO DEL NORTE</b>	<b>2,417,850.00</b>	<b>186,833.67</b>	<b>1,840,144.00</b>	<b>-</b>	<b>4,444,827.67</b>
w/o breakdown		186,833.67			186,833.67
Alegria			59,600.00		59,600.00
Bacuag			35,250.00		35,250.00
Burgos	134,325.00		13,500.00		147,825.00
Claver			67,875.00		67,875.00
Dapa			27,000.00		27,000.00
Del Carmen			24,420.00		24,420.00
General Luna			237,600.00		237,600.00
Gigacuit			406,375.00		406,375.00
Mainit	1,477,575.00		309,848.00		1,787,423.00
Malimono			96,000.00		96,000.00
Pilar	268,650.00		235,750.00		504,400.00
Placer			46,750.00		46,750.00
Sison			83,375.00		83,375.00
Socorro			27,000.00		27,000.00
Surigao City	134,325.00		65,000.00		199,325.00
Taganaan			67,875.00		67,875.00
Tubod	402,975.00		36,926.00		439,901.00
<b>SURIGAO DEL SUR</b>	<b>1,208,925.00</b>	<b>253,037.79</b>	<b>2,209,243.00</b>	<b>-</b>	<b>3,671,205.79</b>
w/o breakdown		253,037.79			253,037.79
Cagwait			33,024.00		33,024.00
Carrascal			202,750.00		202,750.00

Region/Province/Mun/City		DSWD	DOH	LGUs	NGOs/Other Gos	TOTAL
	<i>Lanuza</i>			48,060.00		48,060.00
	<i>Lianga</i>			45,000.00		45,000.00
	<i>Lingig</i>			177,409.00		177,409.00
	<i>San Miguel</i>	805,950.00		1,028,000.00		1,833,950.00
	<i>Tago</i>	402,975.00		675,000.00		1,077,975.00



## EFFECTS OF TROPICAL DEPRESSION "AGATON"

COST OF DAMAGES

17-20 January 2014

Region/Province/ City/Municipality	INFRASTRUCTURE		FLOOD CONTROL			LIVESTOCKS		HVCC (Mango, Banana, Papaya, Vegetables)		FISHERIES	Private Property	TOTAL COST (Infrastructure + Agriculture)
	ROADS/BRIDGES/OTHER STRUCTURES			Estimated Peso Value		Estimated Peso Value				Estimated Peso Value		
<b>GRAND TOTAL</b>		<b>2,674,915,166.47</b>				<b>293,090,423.23</b>					<b>26,729,373.88</b>	<b>2,994,734,963.58</b>
<b>TOTAL</b>	<b>2,258,075,081.47</b>	<b>416,840,085.00</b>		<b>120,325,471.16</b>		<b>6,618,698.50</b>		<b>154,564,935.57</b>		<b>11,581,318.00</b>	<b>26,729,373.88</b>	
<b>REGION X</b>	<b>210,000,000.00</b>	<b>-</b>		<b>26,777,765.15</b>		<b>5,669,198.50</b>		<b>77,325.00</b>		<b>-</b>	<b>-</b>	<b>242,524,288.65</b>
Bukidnon												52,000.00
Camiguin	2,300,000.00			192,500.00								2,492,500.00
Lanao del Norte	102,700,000.00			26,595,265.15								134,979,788.65
Misamis Oriental	105,000,000.00					5,617,198.50		77,325.00				105,000,000.00
<b>REGION XI</b>	<b>26,010,000.00</b>	<b>-</b>		<b>62,627,418.51</b>		<b>-</b>		<b>149,399,836.57</b>		<b>3,699,000.00</b>	<b>-</b>	<b>241,736,255.08</b>
Compostela Valley	17,210,000.00			39,506,068.51				38,679,774.77				95,395,843.28
Davao del Norte	8,800,000.00			621,375.00				108,305,508.00		3,699,000.00		121,425,883.00
Davao Oriental				22,499,975.00				2,414,553.80				24,914,528.80
<b>CARAGA REGION</b>	<b>2,022,065,081.47</b>	<b>416,840,085.00</b>		<b>30,920,287.50</b>		<b>949,500.00</b>		<b>5,087,774.00</b>		<b>7,882,318.00</b>	<b>26,729,373.88</b>	<b>2,510,474,419.85</b>
Agusan del Norte	40,162,000.00	83,500,000.00								1,853,297.00		125,515,297.00
Agusan del Sur	1,089,421,155.47	179,500,000.00		23,361,387.50		462,000.00		3,066,574.00		33,933.00		1,299,007,549.97
Surigao del Norte	88,854,839.00	15,250,000.00		2,922,800.00		415,000.00		50,000.00				110,140,889.00
Surigao del Sur	509,923,787.00	38,154,365.00		4,636,100.00		72,500.00		1,971,200.00		7,848,385.00		569,472,281.00
Dinaagat Islands	16,884,800.00	2,500,000.00										20,144,291.00
Butuan City	276,816,500.00	97,935,720.00									11,439,891.88	386,194,111.88