



REPUBLIC OF THE PHILIPPINES  
**NATIONAL DISASTER RISK REDUCTION AND MANAGEMENT COUNCIL**

National Disaster Risk Reduction and Management Center, Camp Aguinaldo, Quezon City, Philippines

## NDRRMC UPDATE

### Final Report re Preparedness Measures and Effects for Tropical Depression "CRISING" (13-17 April 2017)

Releasing Officer:

**UNDERSECRETARY RICARDO B. JALAD**  
Executive Director, NDRRMC and  
Administrator, OCD

Sources: DOST-PAGASA, DSWD, DILG, DOH, DENR-MGB, and OCDROs V, VII, NIR, VIII, XI, ARMM

#### I. SITUATION OVERVIEW

##### A. Chronology and Tracking

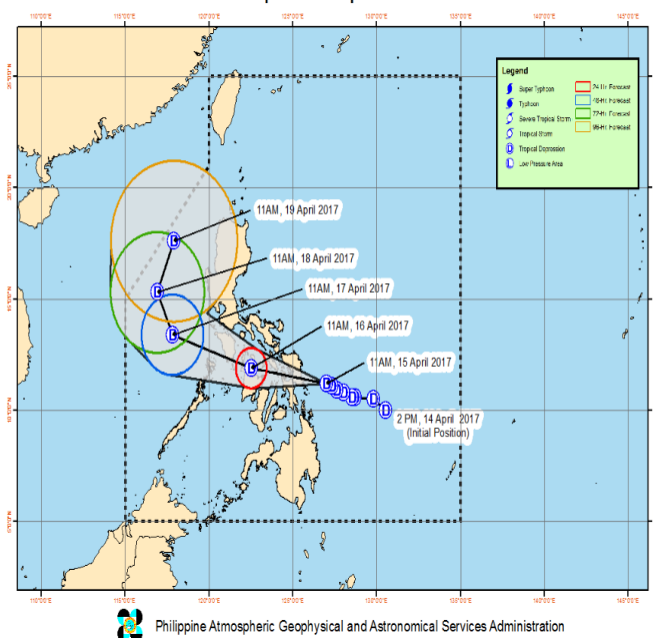
###### 13 April 2017

- The monitored Low Pressure Area (LPA) was estimated based on all available data at 900 km East of Hinatuan, Surigao del Sur (8.0°N, 134.5°E).

###### 14 April 2017

- At 4:00 AM, the LPA developed into a Tropical Depression (TD) and was named "CRISING".
- The LPA was estimated based on all available data at 615 km East of Surigao City, Surigao del Sur (9.8°N, 131.0°E) at 10:00 AM.
- Tropical Cyclone Warning Signal (TCWS) No. 1 is raised in Sorsogon, Albay, and Masbate including Ticao Island in Luzon and Northern Samar, Eastern Samar, Samar, Biliran, and northern portion of Leyte in Visayas.

Track of Tropical Depression "CRISING"



Philippine Atmospheric Geophysical and Astronomical Services Administration

###### 15 April 2017

- At 4:00 AM, the center of TD "CRISING" was estimated at 220 km East of Guiuan, Eastern Samar (10.9°N, 127.7°E) with maximum winds of up to 55 kph near the center and gustiness of up to 68 kph. It was forecasted to move West Northwest at 22 kph.

- At 5:00 PM, TCWS No. 1 was raised in Sorsogon, Burias Island, Romblon, Masbate, Ticao Island, Aklan, Antique, Iloilo, Capiz, Cebu, Negros Occidental, Northern Samar, Samar, Eastern Samar, Biliran, Leyte, and Southern Leyte.
- TD “CRISING” continued to move in a West Northwest direction closer to Eastern Visayas. At 6:30 PM, TD “CRISING” made landfall over Hernani, Eastern Samar, and weakened into an LPA. All TCWS were subsequently lifted.
- The initial rainfall observations from the PAGASA Regional Services Division (PRSD) Stations, moderate to occasionally heavy rains and thunderstorms were recorded in some parts of Visayas and Mindanao. Light to moderate rains was expected over Visayas and Regions V and CARAGA.


### 16 April 2017

- At 4:00 AM, the LPA (formerly "CRISING") was estimated based on all available data at 85 km east southeast of Roxas City.
- At 10:00 AM, the LPA was estimated based on all available data at 70 km East Northeast of Iloilo City, Iloilo.
- At 4:00 PM, the LPA was estimated based on all available data in the vicinity of Roxas, Oriental Mindoro.

### 17 April 2017

- At 4:00 AM, the LPA was estimated based on all available data at 175 km Northwest of Coron, Palawan. Easterlies affecting the eastern section of the country.
- At 10:00 AM, the LPA (remnant of “CRISING”) was estimated based on all available data at 370 km West Northwest of Coron, Palawan (13.0°N, 117.0°E). The LPA is no longer directly affecting any part of the country.

## B. Tropical Cyclone Analysis



During the stay of TD “CRISING”, the estimated highest maximum sustained winds attained was 55 kph near the center and gustiness of up to 68 kph with a central pressure of 1,000 hPa. TD “CRISING” was known internationally as TD 02W and was formed over Palau.

TD “CRISING” was the third Tropical Cyclone for the year 2017 after TD “AURING” and TD “BISING”. The period of occurrence of TD “CRISING” inside the PAR was from 14 April (5:00 PM) – 15 April (8:00 PM). Its occurrence/stay inside the PAR was normal in terms of track and rainfall distribution in the country.

## II. EFFECTS

### A. AFFECTED POPULATION

- A total of **2,255 families / 8,916 persons** were displaced in Regions VII and VIII:

Region / Province	City / Municipality / Barangays	Affected Population	
		No. of Families	No. of Persons
<b>Total</b>		<b><u>2,255</u></b>	<b><u>8,916</u></b>
<b>VII</b>		<b>2,142</b>	<b>8,489</b>
<b>Cebu</b>		<b>2,142</b>	<b>8,489</b>
	Carmen	913	2,928
	Catmon	75	329
	Cebu City	61	310
	Compostela	22	82
	Consolacion	202	970
	Danao City	265	901
	Liloan	349	1,745
	Mandaue City	255	1,224
<b>VIII</b>		<b>113</b>	<b>427</b>
<b>Leyte</b>		<b>113</b>	<b>427</b>
	Palo	113	427

Sources: *DSWD-DROMIC, OCDROs VII and VIII*

## B. CASUALTIES (TAB A)

- A total of **10 persons** were reported dead and **19** were injured in Regions VII and VIII.

## C. DAMAGED HOUSES

1. There were **839 damaged houses** (56 totally and 783 partially) in Cebu Province (Region VII):

AREA	NO. OF DAMAGED HOUSES	
	Totally	Partially
Cebu Province		
Municipality of Carmen	12	299
Cebu City	1	1
Danao City	9	43
Mandaue City	-	47
Municipality of Compostela	28	376
Municipality of Catmon	6	15
Talisay City	-	2
<b>TOTAL</b>	<b>56</b>	<b>783</b>

## D. STATUS OF PORTS

1. At the height of "CRISING" on 15 April 2017, a total of **4,851 passengers, 384 rolling cargoes, 34 vessels, and 14 motor bancas** were stranded in Central Visayas, Bicol, Easter Visayas, and Western Visayas ports.
2. On 16 April 2017, 6:00 AM there were no more stranded passengers, vessels, rolling cargoes, and motor bancas in all ports nationwide. All shipping and fishing companies had resumed their normal operations.

## E. FLOODED AREAS

1. A total of **10 cities/municipalities** in Region VII were reported flooded due to heavy rains.




Photo courtesy of Ronamae Jungco / CNN Philippines



Photo courtesy of Ronamae Jungco / CNN Philippines



Photo courtesy of Carmen Police Station / CNN Philippines



Photo courtesy of Junjie Mendoza / Cebu Daily News / Inquirer



Photo courtesy of balita.net.ph



Photo courtesy of sonshineradio.com

AREA	DATE / TIME SUBSIDED
<b>CEBU</b>	
Cebu City	16 April 2017, 7:00 AM
Mandaue City	16 April 2017, 8:00 AM
Lapu-lapu City	16 April 2017, 8:00 AM
Danao City	16 April 2017, 12:00 PM
Talisay City	16 April 2017, 6:00 PM
Municipality of Carmen	16 April 2017, 4:00 AM
Municipality of Catmon	16 April 2017, 9:00 AM
Municipality of Liloan	16 April 2017, 5:00 PM
Municipality of Consolacion	16 April 2017, 5:00 PM
Municipality of Compostela	17 April 2017, 8:00 AM

## F. STATE OF CALAMITY DECLARATION

1. Carmen, Cebu was declared under the state of calamity through Sanguniang Bayan Resolution No. 2017-063 on 17 April 2017.

### III. DISASTER PREPAREDNESS

#### A. National Disaster Risk Reduction and Management Council

##### 1. NDRRM Operations Center (NDRRMOC)

- a. The NDRRM Operations Center maintained its Blue Alert Status with representatives from AFP, PNP, BFP, and PCG who rendered duty for prompt coordination and monitoring of possible effects of the LPA “CRISING”.
- b. Disseminated Severe Weather Bulletins, Weather Advisories, 24-hour Public Weather Forecasts, and General Flood Advisories to all RDRRMCs/OCDROs through short message service (SMS), facsimile, and websites for further dissemination to their respective Local Disaster Risk Reduction and Management Councils (LDRRMCs) from the provincial down to the municipal level.
- c. Conducted Pre-Disaster Risk Assessment (PDRA) Meeting on 14 April 2017, 2:00 PM at the NDRRM Operations Center, Camp General Emilio Aguinaldo, Quezon City.

##### 2. Department of Science and Technology (DOST)

###### Philippine Atmospheric, Geophysical and Astronomical Services Administration (PAGASA)

- a. Provided regular weather updates and severe weather bulletins to all concerned member agencies and LGUs.

##### 3. Department of Interior and Local Government (DILG)

- a. Provided information/advisories to all concerned DILG Regional Offices (ROs) regarding the development of the LPA thru emails and text blasts.
- b. Instructed all concerned DILG ROs to take proactive measures in the impending disaster.
- c. Provided constant updates on weather alerts/advisories to all ROs.
- d. Issued an advisory to all concerned Regions on the LPA on 14 April 2017.
- e. Coordinates with PAGASA and MGB in monitoring updates.
- f. Advised and directed all concerned LGUs on the following to:
  - i. Monitor all PAGASA weather advisories and typhoon bulletins as well as the Project NOAH via website.
  - ii. Establish critical preparedness actions based on the Operations Listo protocols, and prioritize prepositioning of supplies and equipment for response.
  - iii. Visit the MGB Geo-Hazard Web Portal for additional information.
  - iv. Observe existing protocols, including Proof of Service.
  - v. Activate disaster monitoring and reporting systems.
  - vi. Implement evacuation protocol in areas with high susceptibility of landslide and flooding, if necessary.
  - vii. Restrict or ban tourist activities such as, but not limited to, mountaineering/hiking, surfing, diving, and spelunking within area of jurisdiction.
  - viii. Warn small scale miners to stay in safer ground and avoid mining activities.

#### 4. Department of Social Welfare and Development (DSWD)

- a. Prepositioned a total of **₱1,042,441,049.12 standby funds, 351,779.00 family food packs (FFPs), and ₱688,313,962.43 worth of food and non-food items** available at the Field Offices in Regions CAR, NCR, I, II, III, CALABARZON, MIMAROPA, V, VI, NIR, VII, VIII, IX, X, XI, XII, CARAGA, and National Resource Operations Center (NROC) **as of 14 April 2017:**

REGION	STANDBY FUNDS (₱)	FAMILY FOOD PACKS	RELIEF ITEMS * (₱)	GRAND TOTAL (₱)
<b>GRAND TOTAL</b>	<b>1,042,441,049.12</b>	<b>351,779.00</b>	<b>688,313,962.43</b>	<b>1,731,106,790.55</b>
<b>CENTRAL OFFICE **</b>	1,006,928,394.10	-	-	1,006,928,394.10
NROC	-	89,576	132,019,695.07	132,109,271.07
NCR	3,021,659.00	13,067	9,790,053.90	12,824,779.90
CAR	3,000,000.00	26,952	32,964,842.55	35,991,794.55
I	1,850,000.00	29,027	34,307,045.08	36,186,072.08
II	3,000,000.00	15,133	12,544,933.98	15,560,066.98
III	2,948,925.60	7,315	17,320,293.66	20,276,534.26
CALABARZON	3,000,000.00	13,328	11,463,752.07	14,477,080.07
MIMAROPA	2,234,608.54	25,148	12,942,073.13	15,201,829.67
V	1,900,000.00	22,993	50,724,923.70	52,647,916.70
VI	3,000,000.00	3,860	48,908,208.45	51,912,068.45
NIR	3,000,000.00	25,675	14,660,022.06	17,685,697.06
VII	2,965,242.28	61,297	138,373,422.38	141,399,961.66
VIII	3,000,000.00	10,593	166,311,786.80	169,322,379.80
IX	2,592,219.60	7,815	5,982,909.60	8,582,944.20

\* FFPs, FOOD & NON-FOOD ITEMS

\*\* BALANCE OF QUICK RESPONSE FUND (QRF) AS OF 6 APRIL 2017

- b. Made available 30,000 FFPs for prepositioning to 18 DSWD Regional Warehouses.
- c. Undertook forward stockpiling at the Local Government Units (LGUs).
- d. 2 Disaster Response Center Hubs (NROC in Pasay City and Visayas Disaster Response Center in Cebu) augmented the provision of FFPs in Luzon, Visayas, and Mindanao.
- e. Disaster Response Operations Monitoring and Information Center (DROMIC) at the Central Office and Disaster Response Units (DRUs) in 18 regions were on standby for regional PDRA monitoring, and data information management.
- f. 597 National Level Quick Response Team (QRT) members were placed on standby, ready for mobilization anytime.
- g. A total of 1,544 staff in 18 regions comprised the QRTs including Social Welfare and Development Teams (SWADTs) and Provincial/Municipal Action Teams (P/MATs).
- h. Trained 135 personnel on Psychosocial Support Processing; 4 batches of Family Evacuation Preparedness and Camp Coordination and Camp Management training for 262 personnel; 2 batches of Inventory and Warehouse Management involving 150 DSWD CO and regional staff; and 2 batches of Disaster Response Communications and Information Management involving 70 DSWD CO and FO (3 per region) staff with support coming from OCD's ICT and ERIC's teams.
- i. DSWD RETTs at central and regional levels were placed on standby and ready for mobilization and deployment;

- j. Organized and trained private volunteers on Evacuation/Camp Management, Relief Distribution, and FFPs repackers, were on standby and ready for mobilization and deployment;
- k. Organized trained volunteers through the DSWD Bayanihang Bayan Registry of Volunteers on rapid assessment, relief distribution, camp management, and stress debriefing.
- l. Parent leaders of Pantawid Pamilya and Community Driven Development (CDD) leaders, nationwide (except Batanes) were ready as force multipliers on humanitarian response operations.

## 5. Department of Health (DOH)

### Central Office

- a. Activated Code Alert.
- b. Issued memorandum to all Regional Offices to actively monitor the weather disturbance and on preparations such as Activation of Code Alert, Activation of Operations, Prepositioning of Human Resource and stockpiling of medicines and medical supplies.
- c. A total amount of ₱43,644,398.50 of logistics is available at the DOH Central Office, and prepositioned ₱ 4,619,106.70 to provinces of which, breakdown as follows:

Region	Prepositioned logistics to Provinces
X	500,000.00
XI	1,600,000.00
XII	400,000.00
CARAGA	2,119,106.70
<b>Total</b>	<b>4,619,106.70</b>

### Regional Offices

- a. Activated Code Alert and Operations Center.
- b. Prepositioned assorted medicines in the provinces through the Provincial DOH Offices.
- c. Alerted all Provincial DOH Officers to actively monitor and report untoward incident within respective area of responsibility.
- d. Participated in the PDRA meeting in Camp Aguinaldo, Quezon City.
- e. Placed on standby for immediate deployment of the Rapid Health Assessment Teams.
- f. Continuously coordinated with the Provincial DOH Offices (PDOHO), Provincial Health Offices (PHOs), Office of Civil Defense (OCD), and Regional and Local Disaster Risk Reduction and Management Councils.

## 6. Department of Environment and Natural Resources (DENR-MGB)

- a. Provided updates on the list of barangays with high and very high susceptibility to rain-induced landslide and flooding.

## B. Regional/Local Disaster Risk Reduction and Management Councils (R/L DRRMCs)

### 1. RDRRMC V

#### OCD V

- a. Raised Blue Alert Status on 09 April 2017.

- b. Participated in the conduct of PDRA Meeting.
- c. Disseminated Weather Advisory thru SMS and social media networks.
- d. Coordinated with LDRRMCs and Response Agencies.

#### **DSWD V**

- a. Placed Emergency Management Team (EMT) on standby.
- b. PATs and MATs coordinated with LGUs.
- c. Had standby funds of ₱1,900,000.00 and stockpiles of the following:
  - 20,493 FFPs
  - 47,918 pouches of Ready-to-Eat Food
  - 251 sacks of NFA Rice
  - 629 pcs of Cereals
  - 81,194 pcs of Malong
  - 58,955 pcs of Blankets
  - 13,173 pcs of Mosquito Nets
  - 492 rolls of Laminated sack
  - 7,364 bags of Dignity Kits

#### **PDRRMCs Albay, Sorsogon, Camarines Norte, Camarines Sur, Masbate, and Catanduanes, and CDRRMC Naga**

- a. Monitored respective AORs and disseminated information regarding the weather disturbance.

## **2. RDRRMC NIR**

#### **OCD NIR**

- a. Raised Blue Alert Status.
- b. Disseminated Severe Weather Bulletins for Tropical Depression “CRISING” through SMS and social media to the RDRRMC NIR Members, LDRRMCs of Negros Occidental and Negros Oriental, and other concerned stakeholders and the local media.
- c. Coordinated with member agencies and stakeholders.
- d. Continuously monitored respective AOR.
- e. Convened PDRA on 15 April 2017, 11:30 AM.

#### **PDRRMCs Negros Oriental and Occidental**

- a. Disseminated advisories to LDRRMCs using all possible means of communication.

#### **PAGASA Visayas**

- a. Provided regular updates of Severe Weather Bulletins.

#### **DILG**

- a. Issued Memorandum to all Provincial/City Directors re Activation of Disaster Monitoring and Reporting Systems for “CRISING”.

#### **PCG**

- a. Cancelled Ro-Ro and fastcraft trips on 15 April 2017, 9:00 AM.

#### **PDRRMCs Antique, Aklan, Capiz, and Guimaras**

- a. PDRRMCs Antique and Capiz conducted PDRA meeting on 15 April 2017.
- b. Operations Center and responders were placed on standby.



- c. Disseminated weather bulletins

### **3. RDRRMC VII**

#### **OCD VII**

- a. Disseminated weather advisories and updates to RDRRMC member Agencies, Local DRRM Officers, and Non-Government Organizations.
- b. Monitored weather updates thru PAGASA on all flooded areas in AOR.
- c. Coordinated with Local DRRM Officers re status of areas affected.

#### **DSWD VII**

- a. Provided sleeping kits and clothing to the affected families in the Municipality of Carmen, Cebu.
- b. Constantly coordinated with LGUs re number of internally displaced persons.
- c. Provided assistance to the Local Social Welfare and Development Offices in providing the need of the families who were at the evacuation center.
- d. Assessed the status of the evacuation center and the needs of the displaced families and individuals.

#### **DILG VII**

- a. Coordinated and provided assistance to LGUs affected by “CRISING”.

#### **DPWH VII**

- a. Provided assistance to LGUs especially those that were located at the flooded areas.

#### **Central Command, AFP**

- a. Assisted in the conduct of clearing operations in Carmen, Cebu.
- b. Conducted search and rescue operations in Danao City and Carmen, Cebu.

#### **PNP - PRO VII**

- a. Closely monitored its respective AOR and submitted reports to OCD VII.

#### **PCG VII**

- a. Monitored the situation on all seaports within AOR.
- b. Advised all units to ensure strict implementation of HPCG memorandum circular number 02-13 (Guidelines on Movement of Vessels during Heavy Weather).

#### **PRC VII**

- a. Conducted assessment on areas affected.

#### **PDRRMC Cebu**

- a. Provided tents and family food packs to the affected families.
- b. Deployed psychosocial intervention team for the bereaved families.
- c. Responded and conducted rescue operations to LGUs affected.
- d. Deployed heavy equipment and assisted in the conduct of road clearing operations on affected LGUs.
- e. Provided financial assistance and psychosocial intervention to the bereaved families.
- f. Assisted the municipalities in the conduct of damage assessment.

#### **Local DRRM Councils of Cebu Province**

- a. Conducted forced evacuation of residents.

- b. Responded to flooded areas and conducted rescue operations to affected residents.
- c. Provided daily food packs to the affected and displaced residents especially those who were evacuated.
- d. Conducted Rapid Damage Assessment and Needs Analysis (RDANA).

#### 4. RDRRMC VIII

##### OCD VIII

- a. RDRRM VIII Operations Center maintained its Blue Alert Status to monitor the possible effects of TD “CRISING”.

##### DSWD VIII

- a. Alerted Social Welfare and Development Teams (SWADT), Provincial Action Teams (PAT), and Municipal Action Teams (MAT) to monitor and be ready to any eventualities.
- b. Placed on standby and readily activated the Regional Office Quick Response Team.
- c. Disaster Response Assistance and Management Unit (DReAMU) Staff were on 24/7 duty at the RDRRMC OPCEN and Field Office VIII to monitor the progress of the LPA and for coordination of actions taken.
- d. Prepositioned ₱3,000,000.00 standby funds and 10,005 family food packs ready for augmentation:
  - Food items
    - 4,463 sacks of NFA rice at 50 kg/sack
    - 86 packs of NFA rice at 6 kg/pack
    - 182 sachets of coffee (with on-going procurement process)
    - 326,515 tins of beef loaf
    - 285,361 tins of corned beef
    - 16,612 bottles of 500 ml bottled water
  - Non Food Items
    - 929 sacks and 64 pcs assorted used clothing
    - 28,339 pcs blankets
    - 3,921 pcs mats
    - 7,690 pcs mosquito nets
    - 238,938 pcs malong
- e. Prepositioned food and non-food items in various LGUs, as follows:

PROVINCE	FOOD AND NON-FOOD ITEMS		
	Family Food Packs	Malong	Hygiene Kits
Leyte	13,700	20,500	6,150
Southern Leyte	3,500	6,000	2,000
Biliran	3,100	7,000	2,800
Western Samar	17,500	22,000	8,700
Eastern Samar	11,200	18,000	7,250
Northern Samar	13,500		7,150
<b>TOTAL</b>	<b>62,500</b>	<b>73,500</b>	<b>34,050</b>

##### Philippine Navy (PN)

- a. Placed an M35 truck, a multicab, and DRRU on standby for possible deployment.

**78IB 8ID PA**

- a. Positioned the following on standby for possible deployment in AOR at various locations:
  - 1) 1 squad of Alpha Coy at the Company Headquarters at Brgy. Tinaguban, Carigara, Leyte.
  - 2) 1 squad of Bravo Coy at the Company Headquarters at Brgy. Rubas, Jaro, Leyte.
  - 3) 1 squad of Charlie Coy at Brgy. Damulaan, Albuera, Leyte.
  - 4) 1 squad of HHC at Brgy Abuyogon, Burauen, Leyte.
- b. Deployed 1 truck used in the evacuation of Palo, Leyte
- c. Conducted disaster response operations in Palo, Leyte and facilitated the evacuation of residents in the low-lying areas to designated evacuation centers
- d. Provided area security during the response operations in Palo, Leyte

**PDRRMC Eastern Samar**

- a. Advised LDRRMCs to continuously monitor and ensure dissemination of weather advisories, 24-hour weather forecasts, gale warnings, and general flood advisories to all BDRRMCs along its respective AOR.
- b. Advised fisherfolks and small crafts not to venture out to the sea due to rough sea condition.

**PDRRMC Leyte**

- a. Advised all Municipal Disaster Risk Reduction and Management Office to closely monitor the weather forecasts from PAGASA and maintain close coordination with the Leyte Provincial Disaster Risk Reduction and Management Office.
- b. Advised to facilitate the conduct of Disaster Preparedness Activities for the Weather Disturbance (LPA), to activate respective EOCs in anticipation for any eventualities.

**PDRRMC Southern Leyte**

- a. Disseminated weather advisories to all Local DRRMCs.
- b. Informed the Council of the coming weather disturbance.

**PDRRMC Biliran**

- a. Disseminated weather bulletins and information on the effects of "CRISING" in the Province.

**CDRRMCs Tacloban City and Ormoc City (Leyte)**

- a. On RED alert status.

**CDRRMC Maasin City (Southern Leyte)**

- a. Activated CDRRM Operations Center.
- b. CDRRMO Staff were ready for deployment.

**CDRRMC Baybay City (Leyte)**

- a. Activated CDRRM Operations Center.

**MDRRMC Carigara (Leyte)**

- a. Activated the LDRRMO / Operations Center and placed on BLUE alert status to intensify monitoring and reporting of any untoward incident and to respond to any emergency situation.

- b. LDRRMO Operations Center disseminated Severe Weather Bulletins on TD “CRISING” to 49 BDRRM Committees through SMS as well as shared through Facebook for further dissemination to the general public.
- c. Coordinated with BDRRMCs to undertake precautionary measures within AOR especially in the low-lying and mountainous areas.

**MDRRMC Silago (Southern Leyte)**

- a. Activated the Disaster Operations Center.
- b. Placed on standby the Silago Disaster Response Team.
- c. Prepositioned all necessary rescue equipment and assets.
- d. Made sure that adequate transport and emergency services are available.
- e. Made coordinative linkages with the Barangay, PNP, BFP, and rescue teams to take necessary response and safety preparation within the AOR.

**MDRRMC Jiabong (Samar)**

- a. Convened in preparation for “CRISING”.
- b. Prepared relief goods and essential medicines.
- c. Coordinated with heads of schools for the readiness of the schools to serve as evacuations center.
- d. Jiabong Municipal Police Station placed on standby for the conduct of pre-emptive evacuation.

**MDRRMC Sto. Niño (Samar)**

- a. Issued directive to all members of MDRRMC to report to station and that all previously approved travels were cancelled.
- b. LCE convened the Council in preparation for “CRISING”.
- c. Activated all disaster operations teams in preparation and anticipation on the effects of “CRISING”.
- d. Activated the Incident Command System (ICS).

**MDRRMC Villareal (Samar)**

- a. Reactivated the monitoring teams.
- b. Disseminated the weather advisories to all barangays and reactivated BDRRMCs.
- c. Prepositioned relief goods, medical, and rescue teams.

**ACCESS 5**

- a. Placed communicators with equipment on stand by.
- b. Advised subgroups throughout Region VIII to be ready for augmentation.

**KABALIKAT**

- a. Made available 30 standy radio base with 1 repeater and 1 go box radio base with battery pack.

**REACT**

- a. Augmented the RDRRMC and LGUs’ efforts in monitoring the possible effects of “CRISING”.

**5. RDRRMC XI**

**OCD XI**

- a. Maintained RDRRM Operations Center’s alert status to BLUE Alert.

- b. Disseminated Weather Updates to Local DRRMCs and RDRRMC Member-agencies thru telefax, SMS, and social media.
- c. Coordinated with the Local DRRMCs for their submission of Situational Report on the possible effects of the LPA within its AOR.

## **6. RDRRMC ARMM**

- a. Maintained RDRRMC-ARMM Operations Center's alert status to BLUE for all DRRM stakeholders to heighten its preparedness measures for the possible effects of the LPA.

### **OCD ARMM**

- a. Coordinated with RDRRMC-ARMM for preparedness measures and possible response operation due to the probable effects of LPA.
- b. Coordinated with R/P/MDRRMC for 24/7 monitoring and reporting of any incidents of landslide, flooding, flashflood, and other related events thru SMS, facsimile, and email.
- c. Disseminated early warning messages and weather forecasts through SMS, facsimile, email, and social media.

### **P/MDRRMCs**

- a. Placed rescue groups on standby to respond on any emergency situation.
-

**EFFECTS OF TD "CRISING"  
CASUALTIES  
13 - 17 APRIL 2017**

AREA		NAME	AGE / GENDER	ADDRESS	CAUSE OF DEATH	REMARKS
<b>DEAD</b>	<b>10</b>					
<b>REGION VII</b>	<b>9</b>					
<b>Cebu</b>	<b>9</b>					
	1	Manulat, Virginia Capitan	70 y.o. / Female	Brgy. Cagat, Danao City, Cebu	Drowning	Body was recovered on 16 April 2017, around 8:00 AM in Brgy. Cambanay, Danao City, Cebu
	1	Durano, Vince Ian Laping	2 y.o. / Male	Brgy. Poblacion, Carmen, Cebu		Flashflood incident occurred on 16 April 2017 between 1:00 AM to 5:30 AM. The bodies were recovered in Brgy. Ipil
	1	Laping, Arcenia M.	57 y.o. / Female			
	1	Sencio, Rowena	37 y.o. / Female	Brgy. Ipil, Carmen, Cebu		Flashflood incident occurred on 16 April 2017 between 1:00 AM to 5:30 AM. The bodies were recovered in Brgy. Dawis Norte
	1	Sencio, Jade	13 y.o. / Female			
	1	Sencio, Ivan	11 y.o. / Male			
	1	Cando, Yanena	6 y.o. / Female	Carmen, Cebu		Body was recovered in Brgy. Cogon West
	1	Gica, Zovila	46 y.o. / Female	Brgy. Triunfo, Carmen, Cebu		Body was recovered on 16 April 2017, around 3:00 PM
	1	Pongautan, Nicolas C.	75 y.o. / Male	Brgy. Puente, Carmen, Cebu	Electrocution	The victim was electrocuted when he tried to rescue some chickens on 16 April 2017, around 5:00 AM
<b>REGION VIII</b>	<b>1</b>					
<b>Leyte</b>	<b>1</b>					
	1	Relador, Edmon	42 y.o. / Male	Pob. Dist. 4, Burauen, Leyte	Electrocution	The victim was electrocuted on 15 April 2017 at around 3:45 PM when he took shelter from the rain and lightning at a shanty near the Marabong River
<b>INJURED</b>	<b>19</b>					
<b>REGION III</b>	<b>19</b>					
<b>Zambales</b>	<b>19</b>					
	1	Mandawe, Marites	43 y.o. / Female	Calajo-an, Minglanilla, Cebu	-	Sustained minor injuries when the roofing and stage for a concert collapsed on 16 April 2017 at around 12:15 AM; Victim was brought to Visayas Memorial Medical Center, Cebu City for treatment.
	1	Gador, John Niño Carlson Cainta	3 y.o. / Male	San Nicolas, Cebu City	-	Sustained minor injuries when the roofing and stage for a concert collapsed on 16 April 2017, at around 12:15 AM; Victims were brought to Minglanilla District Hospital, Cebu for treatment
	1	Gador, Caroline Cainta	31 y.o. / Male			
	1	Limbag, Renato Jr	18 y.o. / Male	Tubod, Minglanilla, Cebu	-	
	1	Arelado, Maria Ignacia Sanchez	40 y.o. / Female	Pinggan, Pakigne, Minglanilla, Cebu	-	
	1	Alesna, John Neri Gemina Jr	11 y.o. / Male	Mandauang, Minglanilla, Cebu	-	
	1	Alesna, John Neri Lampaso Sr	43 y.o. / Male			
	1	Sayson, Jacel Ranggos	25 y.o. / Male	Tungkop, Minglanilla, Cebu	-	
	1	Ubas, Juvelyn Engbino	28 y.o. / Female			
	1	Gabi, Ian Paul Sanchez	16 y.o. / Male	Brgy. Tuyan, City of Naga, Cebu	-	
	1	Saing, Friahr Rhieyz	11 y.o.	Brgy. Baring, Carmen, Cebu	-	
	1	Cayron, Nomer	49 y.o.			
	1	Ortizano, Vincent Nichole	22 y.o.	Brgy. Cogon West, Carmen, Cebu	-	Sustained minor injuries on their foot while vacating their homes at the height of heavy rains
	1	Bedolido, Raymark	4 y.o.	Brgy. Corte, Carmen, Cebu	-	
	1	Cole, Allan	49 y.o.	Brgy. Poblacion, Carmen, Cebu	-	

AREA		NAME	AGE / GENDER	ADDRESS	CAUSE OF DEATH	REMARKS
	1	Tapia, Cherrylyn	16 y.o.	Brgy. Poblacion, Carmen, Cebu	-	Sustained minor injuries on their foot while vacating their homes at the height of heavy rains
	1	Golden, Karl France	5 y.o.		-	
	1	Baldespinoza, Rowen	53 y.o.		-	
	1	Gaco, Vebirlito	39 y.o.	Brgy. Cogon East, Carmen, Cebu	-	