

NDRRMC UPDATE

Final Report regarding Preparedness Measures and Effects of Tropical Storm "SALOME" (I.N. HAIKUI) (9-11 November 2017)

Releasing Officer:



UNDERSECRETARY RICARDO B JALAD
Executive Director, NDRRMC and
Administrator, OCD

Sources: DOST-PAGASA, DSWD, DENR-MGB, RDRRMCs/OCDROs III, CALABARZON, MIMAROPA, V, VIII, and NCR

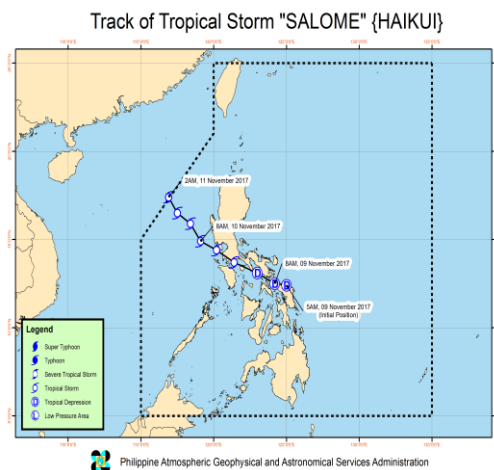
I. SITUATION OVERVIEW

A. Chronology of Events

09 November 2017

At 7:00 AM, the Low Pressure Area (LPA) east of Catarman, Northern Samar developed into a Tropical Depression (TD) and was named "SALOME". The center of TD "SALOME" was estimated at the vicinity of Mondragon, Northern Samar.

Tropical Cyclone Warning Signal (TCWS) No. 1 was raised over Camarines Sur, Albay, Sorsogon, Masbate including Ticao and Burias Islands, Romblon, Marinduque, Southern Quezon, Laguna, Cavite, Batangas, Oriental Mindoro, Occidental Mindoro Northern Samar, Eastern Samar, Samar, Leyte including Biliran. Estimated rainfall amount is from moderate to heavy within the 200 km diameter of the Tropical Depression.



At 11:00 AM, TD "SALOME" slightly intensified as it crosses Ticao Pass. Estimated rainfall amount was from moderate to heavy within the 250 km diameter of the Tropical Depression. TCWS No. 1 was raised over Metro Manila, Rizal, Bataan, Camarines Norte, Catanduanes, and Quezon.

At 8:00 PM, "SALOME" maintained its strength and was located in the vicinity of Batangas. Metro Manila experienced moderate to heavy rains with occasional gusty winds at around 8:00 PM to 12:00 PM.

At 11:00 PM, "SALOME" intensified into a Tropical Storm while traversing Batangas – Cavite Area. TCWS no. 2 was hoisted on Metro Manila, Bataan,

Cavite, Laguna, Batangas, and the Northern section of Oriental and of Occidental Mindoro while TCWS no. 1 was in effect in Bulacan, Pampanga, Southern Zambales, Rizal, Camarines Norte, Camarines Sur, Romblon, Marinduque, Quezon, and rest of Oriental and Occidental Mindoro.

10 November 2017

At 2:00 AM, "SALOME" maintained its strength and was located off coast of Batangas. Maximum sustained winds up to 65 KPH near the center and gustiness of 110 kph.

At 5:00 AM, "SALOME" was located off the coast of Zambales – Bataan area. It maintained its strength and was forecasted to move West Northwest at 20 kph.


At 11:00 AM, "SALOME" continued to move in a West Northwestward direction and was forecasted over the West Philippine Sea with maximum sustained winds of 65 kph near the center and gustiness of up to 80 kph. All TCWS were already lifted.

At 10:00 PM, the center of TS "SALOME" (I.N. HAIKUI) was estimated at 340 km West Northwest of Iba, Zambales with maximum sustained winds of 75 km/h near the center and gustiness of up to 90 km/h. It was forecasted to move Northwest at 20 km/h.

11 November 2017

At 4:00 AM, "SALOME" exited the Philippine Area of Responsibility (PAR).

B. Tropical Cyclone Analysis

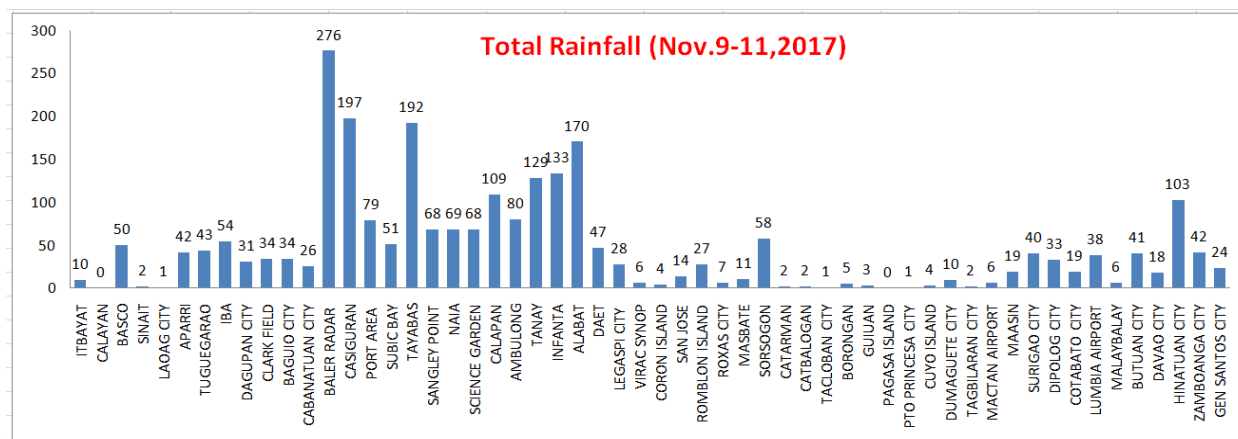


The LPA inside the PAR east of Catarman, Northern Samar developed into a Tropical Depression and named "SALOME" in the morning of 9 November 2017. It had an international name of "HAIKUI" which means sea anemone; a marine animal resembling flowers and was contributed by China.

TD "SALOME" intensified into Tropical Storm while traversing Batangas-Cavite Area in the afternoon of 9 November 2017, 10:00 PM and sustained its strength as it exited PAR by the morning of 11 November 2017.

Maximum daily rainfall and maximum accumulated rainfall during the passage was recorded in Baler Radar with 238.0 mm and 276.0 mm respectively. Period of occurrence of TS "SALOME" inside the PAR is from 9 November 2017, 5:00 AM – 11 November 2017, 2:00 AM. The estimated highest maximum sustained winds was 75 kph near the center, gustiness of up to 110 kph and central pressure of 995 hPa. There were one (1) Weather Advisory, thirteen (13) International Warning for Shipping (IWS), and eighteen (18) Severe Weather Bulletin (SWB) issued.

Further, the Highest TCWS issued was TCWS #2 in Bataan, Zambales, Metro Manila, Cavite, Laguna, Batangas, Occidental Mindoro, Oriental Mindoro, Bataan, and Batangas and TCWS #1 in Camarines Sur, Albay, Sorsogon, Masbate, Ticao Islands, Burias Islands, Romblon, Marinduque, Quezon, Cavite, Batangas, Northern Samar, Eastern Samar, Samar, Leyte, Biliran, Rizal, Camarines Norte, Catanduanes, Bulacan, Pampanga. "SALOME" was the 2nd TC in November and the 19th TC for the year 2017 and "SALOME" caused considerable amount of rainfall on Bicol Region, Southern Tagalog, and some parts of Visayas.



Total rainfall during the passage of TS "SALOME", 9-11 November 2017.

II. EFFECTS

A. Incidents Monitored (TAB A)

A total of **12 incidents** were monitored in Regions CALABARZON, MIMAROPA, V, and VIII.

B. Pre-Emptive Evacuation

A total of **763 families / 2,925 persons** were pre-emptively evacuated in CALABARZON and MIMAROPA Region:

REGION / PROVINCE / MUNICIPALITY	NUMBER OF EVACUATION CENTERS (ECs)	NUMBER OF SERVED PRE-EMPTIVE	
		Families	Persons
GRAND TOTAL	58	763	2,925
CALABARZON	50	633	2,381
Batangas	3	65	347
<i>Balayan</i>	<i>1</i>	<i>55</i>	<i>288</i>
<i>San Juan</i>	<i>1</i>	<i>7</i>	<i>42</i>
<i>San Luis</i>	<i>1</i>	<i>3</i>	<i>17</i>
Laguna	14	90	303
<i>Calamba</i>	<i>2</i>	<i>3</i>	<i>18</i>
<i>Kalayaan</i>	<i>1</i>	<i>1</i>	<i>2</i>
<i>Los Baños</i>	<i>6</i>	<i>32</i>	<i>103</i>
<i>Mabitac</i>	<i>1</i>	<i>5</i>	<i>15</i>
<i>Paete</i>	<i>1</i>	<i>13</i>	<i>44</i>
<i>Sta. Maria</i>	<i>3</i>	<i>36</i>	<i>121</i>
Quezon	33	478	1,731

REGION / PROVINCE / MUNICIPALITY	NUMBER OF EVACUATION CENTERS (ECs)	NUMBER OF SERVED PRE-EMPTIVE	
		Families	Persons
		<i>Agdangan</i>	2
<i>Atimonan</i>	7	94	345
<i>Buena Vista</i>	1	6	30
<i>Gumaca</i>	10	151	432
<i>Pagbilao</i>	3	81	300
<i>Perez</i>	6	39	164
<i>Pitogo</i>	4	25	111
MIMAROPA	8	130	544
Oriental Mindoro	8	130	544
<i>Bulalacao</i>	1	23	96
<i>Naujan</i>	1	8	40
<i>Pinamalayan</i>	2	30	124
<i>Puerto Galera</i>	2	46	169
<i>San Teodoro</i>	1	15	75
<i>Socorro</i>	1	8	40

Source: DSWD DROMIC Terminal Report as of 13 November 2017, 6:00 PM

C. Affected Population

1. A total of **954 families / 4,472 persons** were affected in **19 barangays** in Regions III, and V. Out of the total affected, **497 families or 2,252 persons** were served inside and outside evacuation centers in the Regions III and V.
2. On 10 November 2017, 5:00 PM, all families inside and outside the evacuation centers returned to their respective houses.

PROVINCE / MUNICIPALITY	NUMBER OF AFFECTED			NUMBER OF ECs	SERVED POPULATION			
	Brgys.	Families	Persons		INSIDE ECs		OUTSIDE ECs	
					Families	Persons	Families	Persons
GRAND TOTAL	19	954	4,472	13	196	794	301	1,458
REGION III								
Aurora	16	900	4,239	10	142	561	301	1,255
<i>Baler</i>	4	582	2,910	2	20	100	251	1,255
<i>Dingalan</i>	1	3	14	1	3	14	50	203
<i>Dipaculao</i>	5	107	379	6	57	176	-	-
<i>Maria Aurora</i>	1	62	271	1	62	271	-	-
<i>San Luis</i>	5	146	665	-	-	-	-	-
REGION V								
Camarines Sur	3	54	233	3	54	233	-	-
<i>Lagonoy</i>	1	9	45	1	9	45	-	-
<i>Ragay</i>	2	45	188	2	45	188	-	-

Sources: DSWD DROMIC Terminal Report as of 13 November 2017, 6:00 PM

NOTE: The decrease in the number of affected families and persons was due to validation of DSWD.

D. Suspension of Classes (TAB B)

Classes in **15 provinces** in Regions III, CALABARZON, MIMAROPA, V, and NCR were suspended on 09 and 10 November 2017.

E. Status of Lifelines

1. Roads and Bridges (TAB C)

A total of **17 road sections** were reported impassable/one-lane passable in Regions III, CALABARZON, and VIII due to minor landslide/rockslide.

2. Power Supply (TAB D)

A total of **41 cities/municipalities** in Regions CALABARZON and V experienced power outage/interruption due to the weather disturbance.

F. Damaged Houses

A total of **146 houses** were damaged in the Provinces of Aurora (Region III) and Quezon (CALABARZON):

AREA	TOTALLY	PARTIALLY	GRAND TOTAL
GRAND TOTAL	54	102	156
REGION III	15	-	15
Aurora			
<i>Dipaculao</i>	15	-	5
CALABARZON	39	102	141
Quezon			
<i>Infanta</i>	32	75	107
<i>Mauban</i>	2	0	2
<i>Tiaong</i>	-	2	2
<i>Agdangan</i>	1	3	4
<i>Atimonan</i>	1	5	6
<i>Gumaca</i>	1	10	11
<i>Lopez</i>	2	1	3
<i>Plaridel</i>	-	6	6

Sources: DSWD DROMIC Terminal Report as of 13 November 2017, 6:00 PM and OCD CALABARZON

G. Cost of Damage

A total of **₱277,277,309.93** worth of damages to irrigation infrastructure were incurred in CALABARZON.

PROVINCES	AGRICULTURE		INFRASTRUCTURE		GRAND TOTAL
	IRRIGATION (infrastructure)	RICE	ROAD / BRIDGE	FLOOD CONTROL	
Cavite	3,450,000	12,991,241.00	-	-	16,441,241.00
Laguna	198,012,000	20,435,000.00	-	-	218,447,000.00
Batangas	7,000,000	-	18,032,000.00	-	25,032,000.00
Quezon	10,000,000	5,857,068.93	-	1,500,000.00	17,357,068.93
TOTAL	218,462,000	39,283,309.93	18,032,000.00	1,500,000.00	277,277,309.93

Source: OCD CALABARZON

H. Status of Ports

1. Port Operations

- On 09 November 2017, a total of **17 ports** cancelled/suspended its operations due to the weather disturbance.

- On 10 November 2017, all port resumed its operations.

PROVINCE	PORTS	REMARKS
CALABARZON		
Batangas	Batangas City, Nasugbu, Mabini, Balayan	Resumed Operations on 10 November 2017, 11:45 AM
Quezon	Real, Patnanungan, Infanta, Polillo	Resumed Operations on 10 November 2017, 11:45 AM
	Atimonan, Lucena City, Mogpog	
MIMAROPA		
Oriental Mindoro	Calapan Port, Calapan City	Suspended Operations on 09 Nov 2017, 9:00 AM Resumed Operations on 10 November 2017, 11:45 AM
	Dangay Port, Roxas	Suspended Operations 09 Nov 2017, 9:00 AM Resumed Operations on 10 November 2017, 11:45 AM
Occidental Mindoro	Abra De Ilog Port, Abra de Ilog	Suspended Operations on 09 Nov 2017, 9:00 AM Resumed Operations on 10 November 2017, 1:00 PM
Marinduque	Balanacan Port, Mogpog	Suspended Operations on 09 Nov 2017, 9:30 AM Resumed Operations on 10 November 2017, 6:00 AM
Romblon	Poctoy Port, Odiongan	Suspended Operations on 09 Nov 2017, 9:00 AM Resumed Operations on 10 November 2017, 11:45 AM
	Romblon Port, Romblon	Suspended Operations on 09 Nov 2017, 9:00 AM Resumed Operations on 10 November 2017, 11:45 AM

Source: OCD CALABARZON and MIMAROPA

2. Stranded Passengers

On 10 November 2017, 08:00 PM, there were no reported stranded passengers, vessels, motorbancas, and rolling cargoes in all ports nationwide. All shipping and fishing companies had resumed with their its normal operations.

3. Airports

A total of **12 domestic flights** were cancelled due to bad weather condition:

FLIGHT NO.	DATE	DESTINATION	REMARKS
2P 2021/2022	10 November 2017	Manila - Masbate - Manila	Reported on 10 November 2017, 11:00 AM, flight operations in Bicol Region has
2P 2261/2262		Manila - Naga - Manila	
5J 323/324		Manila - Legaspi - Manila	

FLIGHT NO.	DATE	DESTINATION	REMARKS
			resumed
5J 506/507		Manila – Tuguegarao - Manila	
5J 504/505		Manila – Tuguegarao - Manila	
2P 2014/2015		Manila – Tuguegarao - Manila	

Source: MIAA * 2P-PalExpress / 5J-Cebu Pacific and OCD V

I. Flooded Areas (TAB E)

1. A total of **25 areas** were reported flooded in Regions III and CALABARZON. As of 11 November 2017, flood had subsided in all affected areas.
2. Several barangays in Magarao, Cabusao, Ragay, Garchitorena, Sipocot, and Libmanan, all in the Province of Camarines Sur (Region V) were flooded on 09 November 2017. On 10 November 2017, flood has already subsided.

III. DISASTER PREPAREDNESS

A. National Disaster Risk Reduction and Management Council

1. NDRRM Operations Center (NDRRMOC)

- a. Disseminated Severe Weather Bulletins to RDRRMCs/OCDROs concerned through SMS, facsimile, and official social media websites for further dissemination to its respective Local Disaster Risk Reduction and Management Councils (LDRRMCs).
- b. Issued NDRRMOC Memorandum No. 137, s. 2017 dated 09 November 2017, directing RDRRMCs III, CALABARZON, MIMAROPA, V, VIII, and NCR to raise alert status to BLUE in preparation for the potential effects of “SALOME”.
- c. Provided DOST-PAGASA updates on “SALOME” and DENR-MGB List of susceptible barangays to flooding and rain-induced landslides to OCDROs.
- d. Disseminated Emergency Alert and Warning Messages (EAWM) to immediately broadcast/transmit the information to residents of affected communities.

2. Philippine Atmospheric, Geophysical and Astronomical Services Administration (DOST-PAGASA)

Disseminated Severe Weather Bulletins, General Flood Advisories, Flood Bulletins, and Gale Warnings and provided updates regarding “SALOME”.

3. Department of Social Welfare and Development (DSWD)

- a. The DSWD Central Office (CO), concerned Field Offices (FOs), and National Resource Operations Center (NROC) had stockpiles and standby funds amounting to **₱911,659,523.21**:
 - Stockpile of 356,691 Family Food Packs (FFPs) amounting to ₱126,685,778.24 and available Food and Non-food Items (FNIs) amounting to ₱410,356,159.21.
 - Standby Funds worth ₱374,617,585.76 in the CO and FOs. Of the said amount, ₱328,811,245.06 is the available Quick Response Fund in the CO.

FIELD OFFICE	STANDBY FUNDS	STOCKPILE					TOTAL STANDBY FUNDS AND STOCKPILE
		Family Food Packs		Food	Non-Food	Sub-Total (Food and NFIs)	
		Quantity	Total Cost				
TOTAL	374,617,585.76	356,691	126,685,778.24	100,444,268.75	309,911,890.46	410,356,159.21	911,659,523.21
CO*	328,811,245.06	-	-	-	-	-	328,811,245.06
NROC	-	265	90,614.10	19,217,634.51	62,617,881.00	81,835,515.51	81,926,129.61
NCR	3,021,659.00	10,615	4,163,733.75	2,114,670.71	671,300.00	2,785,970.71	9,971,363.46
CAR	3,000,000.00	22,869	9,126,560.52	188,215.00	9,793,413.44	9,981,628.44	22,108,188.96
I	3,683,900.00	21,571	8,246,781.31	1,079,403.63	6,378,784.47	7,458,188.10	19,388,869.41
II	3,000,000.00	26,502	9,275,700.00	663,724.00	5,061,357.62	5,725,081.62	18,000,781.62
III	1,800,278.90	25,819	8,732,715.30	533,236.85	5,446,118.20	5,979,355.05	16,512,349.25
CALABARZON	3,777,187.51	19,450	6,540,366.60	2,458,591.65	6,884,796.72	9,343,388.37	19,660,942.48
MIMAROPA	2,130,200.54	17,119	6,277,826.00	6,067,429.88	960,826.36	7,028,256.24	15,436,282.78
V	3,000,000.00	30,468	12,154,636.00	903,399.60	32,974,783.78	33,878,183.38	49,032,819.38
VI	3,000,000.00	11,284	4,050,956.00	15,973,416.00	2,253,697.45	18,227,113.45	25,278,069.45
VII	3,000,000.00	65,650	23,634,000.00	20,172,065.00	48,670,193.43	68,842,258.43	95,476,258.43
VIII	3,000,000.00	46,087	14,311,396.10	12,096,276.30	111,422,875.93	123,519,152.23	140,830,548.33
IX	1,549,303.24	15,315	5,513,400.00	1,145,365.00	2,031,426.86	3,176,791.86	10,239,495.10
X	2,761,311.51	3,476	1,221,755.76	2,625,754.00	1,494,199.00	4,119,953.00	8,103,020.27
XI	3,000,000.00	29,374	9,748,936.86	2,443,322.97	4,784,089.79	7,227,412.76	19,976,349.62
XII	3,082,500.00	5,956	2,144,160.00	7,082,540.00	4,682,891.67	11,765,431.67	16,992,091.67
CARAGA	3,000,000.00	4,871	1,452,239.94	5,679,223.65	3,783,254.74	9,462,478.39	13,914,718.33

* Quick Response Fund (QRF) as of 08 November 2017 / Note: Ongoing repacking of FFPs in Regions with below 30,000 level of FFPs

- b. The Disaster Response Operations Monitoring and Information Center (DROMIC) of the DSWD Disaster Response Assistance and Management Bureau (DReAMB) monitored updates on "SALOME" and coordinated 24/7 with Field Office counterparts.
- c. The Alert Level Status of Disaster Response Assistance and Management Bureau (DReAMB) Operations Center was raised from Green to BLUE on 10 November 2017, 8:00 AM.

4. DENR-Mines and Geosciences Bureau (MGB)

Provided the list of barangays susceptible to flooding and rain-induced landslides on 09 November 2017.

5. Department of the Interior and Local Government (DILG)

- a. Advised Regional Offices III, CALABARZON, MIMAROPA, V, VIII, and NCR on the updates of Tropical Depression SALOME to activate its disaster monitoring and reporting systems.
- b. Disseminated information to concerned field offices on the list of barangays with greater than 100 mm rain and barangays with high to very high susceptibility to floods and landslides from PAGASA and MGB.
- c. Alerted and advised all concerned LGUs to perform the following actions:
 - Initiate critical preparedness actions based on the Operation L!STO protocols and prepare communities especially those in low-lying and/or landslide-prone areas, highways, and riverbanks, including fishermen.
 - Activate concerned Barangay DRRMCs for early warning measures and vigilant monitoring of areas with settlements at the base of sliding slopes or ridges with manifestations of rockslide/landslide, tension cracks, and areas identified as very high/critical landslide zones.
 - Vigilant monitoring and reporting of the impending weather disturbances and other incidents during this holiday season.

- Continuously inform/advise all communities thru but not limited to the local television channels and radio stations on the updates of the situation and preparedness actions of the localities.
 - Vigilant monitoring of levels of river water and settlements in low-lying areas or near riverbanks which experienced recent and repeated flooding.
 - Vigilant monitoring for possible riverbank erosion and shift of river flow direction.
 - Prepare to implement evacuation protocol in areas with high susceptibility ratings to landslide and flood.
 - Restrict or ban tourist activities such as, but not limited to, mountaineering/hiking, surfing, diving, and spelunking within its areas of jurisdiction.
 - Warn small scale miners to stay in safer grounds and avoid any mining activities.
 - Visit the MGB Geo-Hazard Web Portal at gdis.denr.gov.ph for additional information.
- d. Disseminated list of barangays with greater than 100 mm rain and barangays with high to very high susceptibility to floods and landslides from PAGASA and MGB.

DILG REGIONAL OFFICES III, CALARZON, MIMAROPA, V, VIII, and NCR

- a. Sent Regional Memorandum on the activation of Monitoring and Reporting System for TD “SALOME” to DILG Provincial/City Offices.
- b. Forwarded Critical Cyclone Track Chart (hotdog) from PAG-ASA to DILG Provincial/City Offices.
- c. Sent Regional Advisory on the TD “SALOME” to DILG Provincial/City Offices.
- d. Advised all concerned LCEs to take precautionary measure to the effects of TD “SALOME” and ensured the compliance in carrying out actions as suggested in Operation LISTO.
- e. Forwarded the MGB list of identified barangays in the Region which have high to very high susceptibility to floods and rain-induced landslides within 72 hours, based on PAGASA’s GSM forecast to DILG Provincial/City Offices.
- f. Forwarded General Flood Advisories and Severe Weather Bulletins issued by PAGASA thru SMS and e-mail to DILG Provincial/City Office.

B. Regional / Local Disaster Risk Reduction and Management Councils (R/LDRRMCs)

RDRRMC/OCDROs III, CALABARZON, MIMAROPA, V, VI, VII, VIII, and NCR disseminated weather advisories/ bulletins to RDRRMC member-agencies, P/C/MDRRMCs, and local media (radio stations) through OCD InfoBoard Text Blast System, and upload the same to social accounts to effectively ensure public safety and achieve zero-casualty.

1. RDRRMC III

Office of Civil Defense (OCD) III

- a. Alerted tourist spot destination particularly in Baler, Aurora thru MDRRMO Baler to closely monitor the Area of Responsibility (AOR).

- b. Coordinated with the RDRRMC member agencies for preparation of SAR Teams for possible deployment.
- c. Monitored major dams and rivers within AOR as well as roads and bridges going to Aurora Province and Cagayan Valley Region.
- d. Monitored disaster incidents and possible effects of “SALOME” in its AOR.

PAGASA III

Monitored the status of rivers in the AOR.

DENR-MGB

- a. Issued “SALOME” rain induced/ flood advisories to Local Chief Executive (LCEs), MDRRMCs, and BDRRMCs of Bataan, Zambales, Pampanga, Bulacan, Aurora, and Nueva Ecija.
- b. Placed MGB Landslide Assessment Team as well as Rescue and Disaster Response Teams of Mining Companies on standby.
- c. Instructed Hydrogeologist Baler Team to investigate the reported landslides/debris flow incidents in National Highway in Ma. Aurora, Aurora and Brgy. Bateria and Pantoc, Gabaldon, Nueva Ecija on 10 November 2017.

PDRRMC Nueva Ecija

- a. Conducted PDRA Meeting regarding “SALOME” on 09 November 2017, 4:30 PM.
- b. Activated the DILG Provincial Monitoring and Operations Center and PDRRMO Operations Center for 24-hour operation on 09 November 2017, 5:00 PM.

PDRRMC Bulacan

Convened the PDRRMC Core Group, conducted PDRA meeting, and activated the Operations Center.

PDRRMC Pampanga

- a. Activated and prepositioned Disaster Response Equipment and Manpower on standby.
- b. Issued Memorandum to all City/Municipal DRRM Offices for activation, close monitoring of its respective AOR.

MDRRMC Baler, Aurora

- a. Activated the 24/7 Operations Center to monitor and ensure the dissemination of weather advisories.
- b. Implemented pre-emptive evacuation.
- c. Ensured the availability of the mobility, communication, and SAR assets.
- d. Monitored the level of river water and settlements in low-lying areas.

2. RDRRMC CALABARZON

OCD CALABARZON

- a. Raised alert status of RDRRMC EOC to BLUE on 09 November 2017, 8:00 AM.
- b. Conducted PDRA Meeting on 09 November 2017, 3:00 PM.

- c. Monitored and coordinated with P/C/MDRRMOs CALABARZON and RDRRMC member-agencies regarding situations within respective AOR.
- d. Recommended DPWH to reposition its equipment on the landslide-prone areas.
- e. Coordinated with LTO and OCD NCR regarding request of Quezon and Batangas PDRRMOs to temporarily suspend bus trips from Manila to Batangas and Quezon ports.

Department of the Interior and Local Government (DILG) CALABARZON

- a. Activated the DILG Operations Center and monitored the reports of LGUs' actions taken.
- b. Assisted in the dissemination of weather advisories to Local Government Units in respective AOR thru channels.

Department of Social Welfare and Development (DSWD) CALABARZON

- a. DSWD Disaster Management Unit (DMU) was on heightened alert together with the Quick Response Teams (QRTs).
- b. Ensured the availability of funds and family food packs. Stockpile, composed of food and non-food items, has prepared at the field office and at the warehouses of the 5 Provinces of the Region.
- c. DSWD QRTs were tied up with the PDRRMOs ready for deployment.

Department of Health (DOH) CALABARZON

- a. DOH-retained hospitals and Centers for Health Development were activated for any eventualities.
- b. Activated the Provincial Health Emergency Management Staff (HEMS) coordinators.
- c. Prepositioned medicines in all Provinces in the Region.

Department of Public Works and Highways (DPWH) CALABARZON

All District Engineering Offices (DEOs) in CALABARZON activated its ERTs and put on standby re TS "SALOME".

Philippine Coast Guard Southern Tagalog (PCG-STL)

- a. Prepositioned personnel on standby alert.
- b. Implemented NO SAIL Policy in all Provinces in the Region.

Provincial Regional Office (PRO CALABARZON)

Alerted all stations in the Region for possible assistance.

Philippine Information Agency (PIA) CALABARZON

Ensured timely and accurate dissemination of situation reports through social media, InfoBoard, and media relations as basis of government agencies involved in disaster response to act immediately in the rescue, relief and rehabilitation of the affected population.

Armed Forces of the Philippines – Southern Luzon Command (AFP-SOLCOM)

Alerted Humanitarian Assistance and Disaster Response (HADR) team on standby for possible deployment.

Bureau of Fire Protection (BFP) CALABARZON

Issued memorandum in all fire stations in the region and alerted personnel for possible deployment.

Batangas Philippine Ports Authority (PPA)

- a. Coordinated with PCG-STL and OCD / RDRRMC CALABARZON for updates regarding "SALOME"
- b. Cancelled all trips in all ports in the Region.

PDRRMC Cavite

- a. Raised alert status for 24/7 monitoring of Operations Center.
- b. Advised all Emergency Response Teams (ERTs) on standby and repositioned resources for possible deployment.
- c. Coordinated with DSWD for possible evacuation of affected communities.
- d. Advised fisher folks not to sail and provided relief goods to affected fisher folks.

PDRRMC Laguna

- a. Raised alert status for 24/7 monitoring of Operations Center.
- b. Sent updates regarding Provincial Situation and coordinated with the DOH and SOLCOM for possible reinforcement.

PDRRMC Batangas

- a. Raised alert status for 24/7 monitoring of Operations Center.
- b. Sent updates re Provincial Situation.

PDRRMC Rizal

- a. Raised alert status for 24/7 monitoring of Operations Center.
- b. Sent updates re Provincial Situation.
- c. Advised frontline service providers to be on standby status for possible deployment.
- d. Alerted the PDRRM Council and hospitals within the AOR for possible emergencies.
- e. Coordinated with OCD/RDRRMC CALABARZON.

PDRRMC Quezon

- a. Raised alert status for 24/7 monitoring of Operations Center.
- b. Monitored and coordinated with C/MDRRMOCs regarding untoward incidents.
- c. Alerted all MDRRMOs on standby for possible deployment.
- d. Recommended to the RDRRMC CALABARZON to coordinate with DOTR to suspend the trips from Manila to Quezon Ports for the passengers not to be stranded in Quezon Ports.

3. RDRRMC MIMAROPA**OCD MIMAROPA**

- a. Disseminated Weather Advisories, Severe Weather Bulletins, and General Flood Advisories to RDRRMCs, PDRRMCs, CDRRMCs, LGUs, Local Radio Station and line member agencies through SMS, info board, and facsimile and uploaded the same to OCD-RDRRMC MIMAROPA Facebook and Skype accounts to ensure widest dissemination.

- b. Placed Operations Center in Alert Status re LPA for coordination/monitoring and assistance.
- c. Coordinated with response agencies and monitored the weather situation within AOR.
- d. Coordinated with RDRRMC member agencies regarding Preparedness Measures for LPA.
- e. Coordinated with Coast Guard Stations and substations within the area regarding Status of Port Operations.
- f. Issued memorandum regarding pre-emptive evacuation and No Sail Policy to P/C/MDRRMOs MIMAROPA.

Department of Science and Technology (DOST) MIMAROPA

- a. Provided updates to LGUs and uploaded same on Facebook page thru DOST Provincial Science and Technology Center (PSTC).
- b. Placed Automatic Rain Gauges and Water Level Monitoring Station in MIMAROPA as source of data thru "Project NOAH" and "PREDICT" website.

DILG MIMAROPA

- a. Sent advisory to all provincial offices re LPA.
- b. Informed all DRR-CCA Provincial Focal persons to coordinate with DILG Regional Office re preparedness measures of Provinces and possible effect of LPA.

DSWD MIMAROPA

- a. Activated all P/C/M Quick Response Teams in 5 Provinces of MIMAROPA to regularly monitor the situations in AOR.
- b. Activated all members of R/P/C/M QRTs together with special projects on a 24/7 basis for any untoward incident due to the said weather disturbance.
- c. Advised P/MQRTs to coordinate with concerned LGUs to report any unusual eventualities in its respective AOR.
- d. Coordinated with OCD for any warning signal/updates for monitoring purposes and response mechanism for areas that were affected.
- e. Has available stockpile of 23,995 Family Food Packs (FFPs) in all SWADT and Regional Warehouses including prepositioned goods in identified GIDA/critical areas.

BFP MIMAROPA

- a. Coordinated with LGUs NGOs and other government agencies to support the operational activities.
- b. Coordinated with Police Forces, Barangay Officials, Barangay Tanods, and Citizen Crime Watch to provide security to the evacuation centers.
- c. Alerted all BFP personnel for any disaster related response.
- d. Placed all trucks and response asset readily available.

CGD Southern Tagalog and Palawan

- a. Advised all CG stations and substations to ensure strict implementation of Guidelines on the Movement of Vessels during heavy weather (HPCG Memo Circular 01-09) and in the absence of weather bulletin in the locality (HPCG Memo Circular 03-01).
- b. Placed Deployable Response Groups (DRGs) on standby status 24/7.
- c. Placed assets on standby status ready for deployment on flood-prone and coastal areas.

- d. Coordinated with LGUs, and other government agencies.
- e. Ensured the operational status of HF and VHF radio communications in support to the Province' operational concern in case of power black-out.

DOH MIMAROPA

- a. Prepositioned water disinfectant and collapsible Jerry Cans in flood prone areas of MIMAROPA and PDOHO.
- b. Advised Quad-Cluster Teams (Health, NIE, MHPSS, WASH) to be on standby for deployment and augmentation of services.
- c. Advised Human Resource Management for Health to be available in catchment areas to augment health services and establish health assistance desk once evacuation starts.
- d. Coordinated with PDOHO, DOH retained hospitals, and other regional agencies for the preparations of TS "SALOME".
- e. Advised PDOHO to coordinate with HEMS-PHO for the monitored health emergencies.
- f. Advised PDOHO to coordinate with Ports Authority and advised nearby port health facilities to be on stand-by for possible health assistance in relation to the surge of passengers with medical assistance needed.
- g. Advised PDOHO to coordinate with Philippine National Police, Provincial and Municipal Disaster Risk Reduction Management Offices and other response groups in relation to the preparedness and response activities to the event/s being monitored.
- h. Coordinated with PDOHOs and DOH Retained Hospital in relation to the inventory of all available drugs, and medicines and medical supplies including vaccines and transportation assets.
- i. Coordinated with Philippine Air Force 505 Search and Rescue for the utilization of Air Medical Services in the Provinces of MIMAROPA as contingency for Air Medevac.
- j. Advised PAMAS Air Ambulance Services through the Provincial DOH Palawan for possible utilization of air evacuation.
- k. Coordinated with RESU MIMAROPA and advised to send ESR updates and notifiable diseases.
- l. Coordinated with Health Promotion Unit MIMAROPA to disseminate and establish health information kiosk to areas of gathering.
- m. Advised PDOHO to render duty at the PDRRMO Operation Center and ensure seamless and effective multi agency coordination for the potential effects brought by LPA within respective catchment areas.
- n. Prepositioned drugs, medicines, medical supplies and vehicles amounting to ₱13,975,927.28.
- o. Prepositioned water disinfectants and collapsible jerry cans amounting to ₱1,536,880.00.

DPWH MIMAROPA

- a. Alerted all maintenance crew of the District Disaster Risk Reduction and Management Teams to the monitor condition of National Roads and Bridges and other infrastructures facilities.
- b. Placed all equipment on standby for easier mobilization.

PRO MIMAROPA

- a. Ensured the availability of search and rescue assets and personnel.
- b. Alerted all Police Provincial Office down to its lower units and monitored the situation in their respective AORs.
- c. Coordinated with PAGASA, PDRRMC, and other agencies.

- d. Directed all lower units to undertake precautionary measures and other disaster preparedness activities such as the following:
 - Strengthen resilience of emergency communications
 - Ensure readiness of the SRR equipment and supplies to support operational requirements (e.g. rubber boat, utility rope, floating device, multi-tool items, 30L of GOL for generator, flashlights with extra battery, communications equipment, first aid kit, and MRE).
 - Forward deployment and prepositioning of Search and Rescue (SAR) assets.
 - Coordination with Local DRRMC.
 - Activation of Disaster Incident Management Task Groups (DIMTG) as the situation may require.
- e. Conducted monitoring and dissemination of information relative to Tropical Storm "SALOME".
- f. Provided Security assistance for stranded passengers and vehicles.

PDRRMC Oriental Mindoro

- a. Issued Executive Order No. 115 mandating the suspension of classes in all elementary schools, both public and private in the Province of Oriental Mindoro.
- b. Activated Emergency Operations Center.
- c. Disseminated information regarding cancellation of trips in all ports in Oriental Mindoro for Tropical Cyclone Warning signal raised in the Province.
- d. Monitored the weather situation in AOR.
- e. Ensured that all Operations Center of LDRRM Office were activated.

CDRRMC Calapan City, Oriental Mindoro

- a. Activated Operations center and continuous monitoring of status of AOR.
- b. Conducted PDRA Meeting in preparation for "SALOME".
- c. Conducted information dissemination to flood-prone areas.
- d. Monitored major rivers, flood-prone barangays, stranded passengers and cargo vessels.
- e. Coordinated with PAGASA, PDRRMO, LDRRMO, PCG, PNP, and PPA regarding the situation.

MDRRMCs Baco, Bansud, Bongabong, Bulalacao, Gloria, Mansalay, Naujan, Pola, Pinamalayan, Puerto Galera, San Teodoro, Socorro, Victoria, and Roxas

- a. Activated Operations center and continuous monitoring of status of AOR.
- b. Conducted PDRA Meeting in preparation for "SALOME".
- c. Issued Memorandum re suspension of classes on 09 November 2017.

MDRRMC Mansalay, Oriental Mindoro

- a. Monitored water level in major rivers and radio communications in all barangays.
- b. Disseminated information on the track of "SALOME".
- c. Placed transportation vehicles on standby for possible pre-emptive evacuation on flood-prone barangays.
- d. Issued Memorandum re suspension of classes on 09 November 2017.

MDRRMC Naujan, Oriental Mindoro

- a. Issued Memorandum re suspension of classes on 09 November 2017.
- b. Monitored major rivers and flood-prone areas.

MDRRMC Romblon, Romblon

- a. Issued memorandum for no sail and no fishing policy due to "SALOME".
- b. Activated its Operations Center.

MDRRMC San Agustin, Romblon

- a. Conducted Emergency Response and Preparedness (PDRA) Meeting.
- b. Issued memorandum for No Sail and No Fishing policy due to "SALOME".
- c. Activated its Operation Center.

MDRRMC Alcantara, Romblon

- a. Issued suspension of sea travel and fishing activities.
- b. Disseminated text messages to all Barangay Officials and School Heads regarding "SALOME".
- c. Alerted all coastal barangays for possible pre-emptive evacuation.
- d. Utilized social media in informing constituents who are active users of Facebook accounts.
- e. Informed constituents to monitor weather advisories from PAGASA and LDRRM office of LGU Alcantara.

MDRRMC Banton, Romblon

- a. Coordinated with MDRRMC Members.
- b. Activated its Operations Center and continuously monitored the effects/status of "SALOME" within AOR.
- c. Issued directives for the strict implementation of no sail policy.
- d. Issued memorandum for No Sail and No Fishing policy due to "SALOME".

PDRRMC Marinduque

- a. Issued advisory for the suspension of classes in all public and private preschool, elementary and secondary level on 09 November 2017, 1:00 PM.
- b. Issued advisory re Precautionary Measures and Pre-active Actions in connection with "SALOME".
- c. Conducted PDRA Meeting.
- d. Activated its Operations Center and continuously monitored the status of AOR.
- e. Disseminated weather advisory to Mayors and MDRRMCs.
- f. Monitored situation updates on activities in the evacuation centers.

MDRRMC Buenavista, Sta. Cruz, Torrijos, Mogpog, and Boac

- a. Activated its Operations Center and continuously monitored the status of AOR.
- b. Conducted PDRA Meeting regarding "SALOME".

4. RDRRMC V

OCD V

- a. Conducted Pre Disaster Risk Assessment Meeting (PDRA) for TS “SALOME” on 09 November 2017 at the Handyong Hall, OCD Bldg, Camp Gen. Simeon Ola, Legazpi Citv.
- b. Raised alert status to RED on 09 November 2017.
- c. Disseminated Weather Advisory thru SMS Text Blast and monitored the situation.
- d. Coordinated with Local DRRMCs and Response Agencies.
- e. Placed all Radio communications and satellite phone on standby.
- f. Provided fuel and food provisions to the RDRRMC responders and assets.

DOST-PAGASA

- a. Provided weather updates/advisories including localized updates.

DILG V

- a. Advised DILG Provincial Levels to provide LGUs with necessary updates and maintain coordination with local DRR Councils and OpCens.
- b. Disseminated advisories to Provinces and monitored feed-backing of LGU initiatives.

DSWD V

Repositioned a total of 6,408 family food packs at DSWD Warehouse, over and above the provision for repositioning to LGUs.

CGD Bicol

- a. Implemented thr “No Sail Policy” in Provinces with Public Storm Warning Signal.
- b. Strict implementation of HPCG SOP NR 01-12 (PCG Alert and Response Procedures) and Memo Circular 02-13 (Guidelines on Movement of Vessels during heavy weather.
- c. Monitoring of stranded passenger around the ports in Bicol.
- d. Placed DRU Teams on standby for possible deployment.

PDRRMC Albay

- a. Released Advisory No. 1 on 09 November 2017, 8:00 AM.
- b. Early dismissal of classes in all levels in the Province.
- c. Decampment of the Provincial Jamboree at Lidong, Sto. Domingo, Albay.
- d. Strict implementation of the “No Sail Policy” for all types of sea vessels.
- e. Strict implementation on the policy of no crossing on swollen rivers and avoidance of artificial pool of waters.
- f. Placed All LDRRMCS on heightened alert within its areas of jurisdiction.
- g. Ordered all LDRRMCS to monitor status of TS “SALOME” through PAGASA Legazpi.
- h. Disseminated weather advisories.

PDRRMC Sorsogon

- a. Activated the PDRRM Operations Center to monitor the situation.
- b. Monitored and provided updates regarding weather disturbance thru SMS.

- c. Coordinated with different Council members for possible implementation of appropriate contingency plans.
- d. Disseminated information and updates from PAGASA.
- e. Provided the tropical cyclone path.
- f. Ensured clear lines of communication with all DRRMOs for updates and coordination processes.

PDRRMC Camarines Norte

- a. Activated the PDRRM Operations Center on 24/7 status for the monitoring of the weather disturbance.
- b. Monitored the situation in the AOR.
- c. Disseminated weather advisories.

PDRRMC Camarines Sur

- a. Issued Memorandum of suspension of classes in the Province of Camarines Sur.
- b. Disseminated weather advisories and monitored the situation within its AOR.

PDRRMC Masbate

- a. Activated the PDRRM Operations Center on 24/7 monitoring of the weather disturbance.
- b. Disseminated weather advisories and monitored the situation within its AOR.

PDRRMC Catanduanes

- a. Activated the PDRRM Operations Center on 24/7 monitoring of the weather disturbance.
- b. Disseminated weather advisories and monitored the situation within its AOR.

CDRRMC Naga City

- a. Raised alert status to BLUE to monitor the situation within its AOR.
- b. Coordinated with the Philippine Red Cross, HEMS, Naga City Hospital and City Health Office for Response and Assistance.
- c. Placed SAR on standby status for deployment and response.
- d. Disseminated weather advisories.

5. RDRRMC VII

OCD VII

- a. Coordinated with PCG regarding the status of all ports and commercial vessels.
- b. Coordinated with concerned Local DRRMCs regarding the status of respective AORs.

PDRRMCs Negros Oriental and Cebu

Disseminated weather advisories thru SMS and social media.

6. RDRRMC VIII

OCD VIII

- c. Monitored the possible effects of “SALOME” and coordinated with PDRRMOs for updates on area’s weather condition.

DOST VIII

Monitored weather updates coming from PAGASA and data from Hydro-Meteorological devices such as Automated Rain Gauges, Water Level Monitoring Station, Automated Weather Station, and Warning Stations.

DSWD VIII

- a. Alerted and contacted All SWAD Teams, QRT members, and DROMIC staff for possible deployment.
- b. Alerted Staffs manning the warehouses to ensure the readiness of dispatching the Food and Non-Food Commodities.

DOH VIII

- a. Ensured the availability of medicines.
- b. Placed responders on standby for possible deployment.

DPWH VIII

- a. Conducted clearing operation of rockslides.
- b. Installed barricades, warning signs, and traffic advisory.

PIA VIII

Disseminated information through SMS Text Blasts and Social Media Accounts.

PRO VIII

Placed Personnel on standby and ready to be dispatched.

CAAP VIII

Prepared the local airport should it be used in response operations.

PCG VIII

- a. Alerted and advised on the strict implementation of the Guidelines on the Movement of Vessels during Heavy Weather.
- b. Cancelled trips in ports affected by Storm Warning Signal Number 1.

TOG 8, PAF

- a. Placed QRT of every unit/battalion on standby and ready for deployment in Eastern and Northern Samar.
- b. Disseminated information to all units.

ACCESS 5

Disseminated information to all partners and placed radio communication on standby mode.

PDRRMC Leyte

Monitored the weather condition in the AOR and disseminated alerts and advisories to all concerned through SMS and Social Media Outlets.

PDRRMC Eastern Samar

- a. Advised the MDRRMOs to be on alert status.
- b. Monitored weather advisories and preparedness actions of LGUs
- c. Placed ERT on standby status for possible deployment.

d. Activated Operations Center on 24/7 monitoring of the weather disturbance.

CDRRMC Tacloban City

Prepositioned canned goods, alerted responders and prepared the evacuation centers.

7. Metro Manila DRRMC

OCD NCR

- a. Raised alert status the Operations Center to BLUE and subsequently to RED to monitor the situation on 09 November 2017.
- b. Disseminated Weather Advisory thru SMS Text Blast.
- c. Coordinated with Local DRRMCs and Response Agencies.
- d. Placed all Radio communications and satellite phone on standby.
- e. Provided fuel and food provisions to the RDRRMC responders.

DOST-PAGASA NCR

Disseminated weather forecasts and Severe Weather Bulletins.

DILG NCR

Alerted all City Directors and ML-GOO for monitoring of flooded areas, and directed to maintain close coordination with local chief executives, LDRRMOs, Chiefs of Police, Fire Marshalls, and people within AORs.

DSWD NCR

- a. Prepositioned the following stockpile and relief goods for augmentation:

PARTICULARS	QUANTITY
Relief Goods	930 Food Packs containing 6 kg rice, 4 cans sardines, 2 cans corned beef, and 6 pcs 3-in-1 coffee
Blankets	6,400 pieces
Mats	3,049 pieces
NFA Rice	82 sacks
Mosquito Net	4,136 pieces
Standby Fund	₱3,021,659.00

- b. Monitored weather conditions and other emergencies.
- c. Assigned personnel to prepare the consolidation of disaster reports.
- d. Provided Disaster Assistance Family Card to requesting LGUs.
- e. Ensured the availability and accessibility of at least four vehicles.
- f. Placed QRT on standby and ready to be deployed in any eventualities.

CDRRMC Las Piñas

- a. Prepositioned all equipment, vehicles and related resources.
- b. Activated the Operations Center for continues monitoring of "SALOME".
- c. Advised all Barangays to preposition its equipment.
- d. Advised residents for possible flooding and pre-emptive evacuation.
- e. Placed all responders on alert for 24-hour operation.

CDRRMC Malabon

Activated the Disaster Operations Center and monitored their AOR.

CDRRMC Mandaluyong

- a. Disseminated Severe Weather Bulletins from PAGASA-DOST to CDRRM Council Members and all 27 BDRRMCs.
- b. Directed BDRRMCs and its responders to monitor the weather and alerted barangay responders for possible effects of "SALOME" in its AOR.
- c. Placed City and national responders in Mandaluyong City on standby alert status for possible deployment.
- d. Directed Traffic Enforcement Division to prepare traffic re-routing plans.
- e. Alerted the CSWD to prepare for possible evacuation.
- f. Mandaluyong Communications, Command and Control (C3) Center monitored the situation and provided updates to all concerned offices.
- g. Monitored weather situation through the website of PAGASA.

CDRRMC Marikina

- a. Monitored weather situation through the website of PAGASA and water level at Marikina River or any flooded streets within the city.
- b. Disseminated vital information to its barangays and placed standby generator set for the command center.
- c. Alerted all Rescue 161 personnel on standby for possible deployment.
- d. Prepositioned rescue boats under Sto. Niño Bridge (along Marikina River).
- e. Accounted all water rescue equipment and ready to be deployed personnel if the need arises.
- f. Prepared logistics needed for camp management should the need for an evacuation arises.

CDRRMC Parañaque

- a. Monitored weather updates issued by PAGASA.
- b. Ensured availability of response resources (e.g. manpower and supplies) and equipment to ensure effective and timely response when activated.
- c. Ensured that response redundancies and back-up systems were in place.
- d. Alerted all on-call/back-up personnel shall report to designated appointments as prescribed in their department/agencies' standard operating response procedures or department head.
- e. Conducted weather monitoring and issued advisories.
- f. Alerted BDRRMCs to take appropriate precautionary actions
- g. Placed resources on standby and prepositioned between the City's two districts.

IV. COST OF ASSISTANCE

A total of **₱55,254.00 worth of assistance** was provided to the affected families in Region III and V by DSWD and LGU:

REGION / PROVINCE / MUNICIPALITY	TOTAL COST OF ASSISTANCE (PHP)		
	DSWD	LGU	GRAND TOTAL
GRAND TOTAL	18,894.00	36,360.00	55,254.00
REGION III	-	36,360.00	36,360.00
Aurora	-	36,360.00	36,360.00
<i>Baler (Capital)</i>	-	<i>36,360.00</i>	<i>36,360.00</i>
REGION V	18,894.00	-	18,894.00
Camarines Sur	18,894.00	-	18,894.00
<i>Lagonoy</i>	<i>804.00</i>	-	<i>804.00</i>
<i>Ragay</i>	<i>18,090.00</i>	-	<i>18,090.00</i>

INCIDENTS MONITORED

09-11 November 2017

AREA		NO. OF INCIDENTS	DATE / TIME	REMARKS
GRAND TOTAL		12		
ROCKSLIDE / LANDSLIDE		8		
CALABARZON (2)	Brgy. Imok, Calauan, Laguna	1	09 November 2017, 7:30 PM	<ul style="list-style-type: none"> On 09 November 2017, 7:30 PM, Two (2) lanes were not passable MDRRMO conducted clearing operation.
	Talisay Road, Lobo, Batangas	1	09 November 2017	<ul style="list-style-type: none"> No reported damages Road is passable.
MIMAROPA (4)	Tumagabok, Brgy. Road, Boac, Marinduque	1	09 November 2017,6:49 PM	<ul style="list-style-type: none"> Private contractor conducted clearing operations On 09 November 2017, 7:18 PM, road was passable to all types of vehicles
	Haguimit and Taytay Road, Sta. Cruz, Marinduque	1	09 November 2017, 5:00 PM	<ul style="list-style-type: none"> Brgy. Officials and residents conducted clearing operations, road was passable to all types of vehicles
	Near Port of Corcuera, Romblon	1	09 November 2017, 6:10 PM	<ul style="list-style-type: none"> One family with 3 members were affected but they were safely evacuated Road not passable, commuters were advised to take alternate routes Conducted Clearing operations and roads going to and from Poblacion to Ambulong, Corcuera were now passable to all types of vehicles.
	Sitio Libas Proper, Brgy. Libas Buenavista Marinduque	1	09 November 2017	<ul style="list-style-type: none"> Conducted clearing operations On 10 November 2017, 11:00 AM, road was passable to all types of vehicles
VIII (2)	Samar 1st DEO (1) - Daang Maharlika (SM) (Sn Isidro-Sn Juanico Br) / Calbayog-Allen Road Section, K0713+200, Brgy. Maguinoo	1		<ul style="list-style-type: none"> Immediate clearing of rockslide. Installed barricades, warning signs and traffic advisory Deployed 2 Dump trucks, 1 Backhoe, and 1 Pay loader to be used for clearing operations
	Northern Samar 1st DEO (1) – Daang Maharlika (SM) (Sn Isidro-Sn Juanico Br) / K0687+950, Brgy. Mabuhay, San Isidro, N. Samar	1	09 November 2017, 6:49 PM	<ul style="list-style-type: none"> Conducted clearing operations due to landslide/ rockslide Installed barricades, warning signs, and traffic advisory
MARITIME INCIDENTS		3		
V (1)	Barcelona, Sorsogon	1	09 November 2017	<ul style="list-style-type: none"> M/V Kitty which left Brooke's Point, Palawan and headed towards Legazpi City, Albay reportedly ran aground within the vicinity of Brgy. Poblacion, Barcelona, Sorsogon. As per report, the said vessel encountered strong winds and rough sea condition No reported major damages on the said vessel other than a damaged rudder
CALABARZON (2)	Limay, Bataan	2	10 November 2017	<ul style="list-style-type: none"> 2 vessels identified as M/Tkr MATAPAT oil tanker vessel, owned by HERMA CORPORATION in Mariveles, Bataan and Barge RALPH RONALD, non-propelled vessel, owned by LOCKWELL CORPORATION ran aground onto the sandy area of Sitio Riverside, vicinity of Brgy. Lamao, Limay, Bataan due to strong winds and rough sea condition No reported major damages on the vessels other than the minimal damage on the right side of Barge RALPH RONALD
OVERFLOWED SPILLWAY		1		
CALABARZON (1)	San Jose, Batangas	1	09 November 2017, 10:00 PM	<ul style="list-style-type: none"> Passable on 10 November 2017, 04:00 AM.

Source: OCDROs CALABARZON, MIMAROPA, V, and VIII

Preparedness Measures and Effects of Tropical Storm "SALOME" (I.N. HAIKUI)

SUSPENSION OF CLASSES

09-11 November 2017

PROVINCE/ MUNICIPALITY	LEVELS	REMARKS
REGION III		
Bataan		
<i>Province-wide</i>	All levels	Suspended on 10 November 2017
Bulacan		
<i>Calumpit</i>	Pre-school and Elementary	Suspended on 10 November 2017
<i>Malolos</i>	Pre-school and Elementary	Suspended on 10 November 2017
<i>Baliuag</i>	Pre-school and Elementary	Suspended on 10 November 2017
Aurora		
<i>Province-wide</i>	All levels	Suspended on 10 November 2017
Pampanga		
<i>San Fernando</i>	All levels	Suspended on 10 November 2017
<i>Florida Blanca</i>	All levels	Suspended on 10 November 2017
<i>Sasmuan</i>	All levels	Suspended on 10 November 2017
<i>Guagua</i>	All levels	Suspended on 10 November 2017
CALABARZON		
Batangas		
<i>Province-wide</i>	All levels	Suspended on 10 November 2017
Quezon		
<i>Province-wide</i>	All levels	Suspended on 10 November 2017
Laguna		
<i>San Pablo City</i>	Pre-school to High School	Suspended on 09 November 2017
<i>Calamba City</i>	Pre-school to High School	Suspended on 10 November 2017
<i>Kalayaan, Brgy. San Antonio</i>	Pre-school to Elementary	Suspended on 09 November 2017
<i>Pangil</i>	Pre-school to Elementary	Suspended on 09 November 2017
<i>Nagcarlan</i>	Pre-school to High School	Suspended on 09 November 2017
<i>Magdalena</i>	Pre-school to High School	Suspended on 09 November 2017
<i>Liliw</i>	Pre-school to High School	Suspended on 09 November 2017
<i>Rizal</i>	Pre-school to High School	Suspended on 09 November 2017
<i>Famy</i>	All levels	Suspended on 10 November 2017
Rizal		
<i>Morong</i>	All levels	Suspended on 10 November 2017
<i>Jalajala</i>	All levels	Suspended on 10 November 2017
<i>Cainta</i>	All levels	Suspended on 10 November 2017
<i>Rodriguez</i>	All levels	Suspended on 10 November 2017
<i>Antipolo City</i>	All levels	Suspended on 10 November 2017
<i>Baras</i>	All levels	Suspended on 10 November 2017
<i>Taytay</i>	All levels	Suspended on 10 November 2017
<i>Angono</i>	All levels	Suspended on 10 November 2017
<i>Tanay</i>	All levels	Suspended on 10 November 2017
<i>Binangonan</i>	All levels	Suspended on 10 November 2017
<i>Teresa</i>	All levels	Suspended on 10 November 2017
<i>Cardona</i>	All levels	Suspended on 10 November 2017
<i>San Mateo</i>	All levels	Suspended on 10 November 2017
Cavite		
<i>Province-wide</i>	All levels	Suspended on 10 November 2017
MIMAROPA		
Occidental Mindoro		
<i>San Jose</i>	All levels	Suspended on 09 November 2017, 8:00 AM Classes resumed on 10 November 2017, 06:00 AM
<i>Sablayan</i>	Pre- school	Suspended on 09 November 2017, 9:00 AM Classes resumed on 10 November 2017, 06:00 AM
<i>Mamburao</i>	All levels	Suspended on 09 November 2017, 1:00 PM Classes resumed on 10 November 2017, 06:00 AM
<i>Abra de Ilog</i>	All levels	Suspended on 09-10 November 2017, 1:00 PM Classes resumed on 13 November 2017, 7:00 AM

PROVINCE/ MUNICIPALITY	LEVELS	REMARKS
<i>Calintaan</i>	All levels	Suspended on 10 November 2017 Classes resumed on 13 November 2017, 7:00 AM
<i>Looc</i>	All levels	Suspended on 09 November 2017, 1:00 PM Classes resumed on 10 November 2017, 06:00 AM
<i>Lubang</i>	All levels	Suspended on 10 November 2017 Classes resumed on 13 November 2017, 7:00 AM
<i>Magsaysay</i>	All levels	Suspended on 10 November 2017, 1:00 PM Classes resumed on 13 November 2017, 7:00 AM
<i>Paluan</i>	All levels	Suspended on 09 November 2017, 1:00 PM Classes resumed on 13 November 2017, 7:00 AM
<i>Rizal</i>	All levels	Suspended on 09 November 2017, 1:00 PM Classes resumed on 10 November 2017, 06:00 AM
<i>Sta. Cruz</i>	Pre-School to Elementary	Suspended on 10 November 2017 Classes resumed on 13 November 2017, 7:00 AM
Oriental Mindoro		
<i>Baco</i>	All levels	Suspended on 09-10 November 2017, 1:00 PM Classes resumed on 13 November 2017, 7:00 AM
<i>Bansud</i>	Pre-school to Elementary	Suspended on 09 November 2017, 10:30 AM Classes resumed on 10 November 2017, 06:00 AM
<i>Bongabong</i>	Pre-school to Elementary	Suspended on 09 November 2017, 10:30 AM Classes resumed on 10 November 2017, 06:00 AM
<i>Bulalacao</i>	Pre-school to Elementary	Suspended on 09 November 2017, 10:30 AM Classes resumed on 10 November 2017, 06:00 AM
<i>Calapan City</i>	Pre-school to High School	Suspended on 09-10 November 2017, 10:30 AM Classes resumed on 13 November 2017, 7:00 AM
<i>Gloria</i>	Pre-school to Elementary	Suspended on 09 November 2017, 10:30 AM Classes resumed on 13 November 2017, 7:00 AM
<i>Mansalay</i>	Pre-school to Elementary	Suspended on 09-10 November 2017, 10:30 AM Classes resumed on 10 November 2017, 06:00 AM
<i>Naujan</i>	All levels	Suspended on 09 November 2017, 1:00 PM Classes resumed on 13 November 2017, 7:00 AM
<i>Pinamalayan</i>	Pre-school to Elementary	Suspended on 10 November 2017 Classes resumed on 13 November 2017, 7:00 AM
<i>Pola</i>	Pre-school to Elementary	Suspended on 09 November 2017, 10:30 AM Classes resumed on 10 November 2017, 06:00 AM
<i>Puerto Galera</i>	Pre-school to Elementary	Suspended on 10 November 2017 Classes resumed on 13 November 2017, 7:00 AM
<i>Roxas</i>	Pre-school to Elementary	Suspended on 09 November 2017, 10:30 AM Classes resumed on 10 November 2017, 06:00 AM
<i>San Teodoro</i>	Pre-school to Elementary	Suspended on 09-10 November 2017, 10:30 AM Classes resumed on 13 November 2017, 7:00 AM
<i>Socorro</i>	Pre-school to Elementary	Suspended on 09 November 2017, 10:30 AM Classes resumed on 10 November 2017, 06:00 AM
<i>Victoria</i>	Pre-school to Elementary	Suspended on 09 November 2017, 10:30 AM Classes resumed on 10 November 2017, 06:00 AM
Marinduque		
<i>Boac</i>	Pre-school to High School	Classes resumed on 10 November 2017, 06:00 AM
<i>Buenavista</i>	Pre-school to High School	Suspended on 10 November 2017, 06:00 AM
<i>Gasan</i>	Pre-school to High School	Classes resumed on 10 November 2017, 06:00 AM
<i>Mogpog</i>	Pre-school to High School	Classes resumed on 10 November 2017, 06:00 AM
<i>Sta. Cruz</i>	Pre-school to High School	Suspended on 09 November 2017, 01:00 PM
<i>Torrijos</i>	Pre-school to High School	Classes resumed on 10 November 2017, 06:00 AM
REGION V		
Albay		
<i>Province-wide</i>	All levels	Suspended on 09 November 2017 Classes resumed on 10 November 2017
Camarines Sur		
<i>Province-wide and Naga City</i>	All levels	Suspended on 09 November 2017 Classes resumed on 10 November 2017
Camarines Norte		

PROVINCE/ MUNICIPALITY	LEVELS	REMARKS
<i>Province-wide</i>	All levels	Suspended on 09 November 2017 Classes resumed on 10 November 2017
Sorsogon		
<i>Province-wide</i>	All levels	Suspended on 09 November 2017 Classes resumed on 10 November 2017
NCR		
Metro Manila		
<i>Paranaque City</i>	All levels	Suspended on 10 November 2017
<i>Marikina City</i>	All levels	Suspended on 10 November 2017
<i>Las Piñas City</i>	All levels	Suspended on 10 November 2017
<i>San Juan City</i>	All levels	Suspended on 10 November 2017
<i>Caloocan City</i>	All levels	Suspended on 10 November 2017
<i>Manila City</i>	All levels	Suspended on 10 November 2017
<i>Malabon City</i>	All levels	Suspended on 10 November 2017
<i>Taguig City</i>	All levels	Suspended on 10 November 2017
<i>Navotas City</i>	All levels	Suspended on 10 November 2017
<i>Muntinlupa City</i>	All levels	Suspended on 10 November 2017
<i>Quezon City</i>	All levels	Suspended on 10 November 2017
<i>Mandaluyong City</i>	All levels	Suspended on 10 November 2017
<i>Pasay City</i>	All levels	Suspended on 10 November 2017
<i>Makati City</i>	Pre-school to High School	Suspended on 10 November 2017
<i>Pasig City</i>	Pre-school to High School	Suspended on 10 November 2017
<i>Valenzuela City</i>	Pre-school to High School	Suspended on 10 November 2017
<i>Pateros</i>	Pre-school to High School	Suspended on 10 November 2017

Sources: OCDRO CALABARZON, MIMAROPA, OCDRO V, and NCR

Preparedness Measures and Effects of Tropical Storm "SALOME" (I.N. HAIKUI)
STATUS OF ROADS AND BRIDGES
09-11 November 2017

DISTRICT ENGINEERING OFFICES/ AFFECTED AREAS	DESCRIPTION OF DAMAGE	REMARKS
REGION III		
Dinadiawan - Maddela Rd (K0289+992 - K0307+069)	Landslide	Passable
CALABARZON		
BATANGAS IV DEO		
Manila-Batangas Road K0073+695 – K0086+000	Numerous potholes	Passable
Rosario-San Juan Road K0199+329 – K0145+401	Numerous potholes	Passable
San Juan-LaiyaMalabrigo Road	Soil slope collapse damaged revetment structures	Passable
Batangas-Lobo Road	Damaged drainage canal	Passable
Batangas-Quezon Road	Damaged slope protection structure	Passable
Lipa-Alaminos Road	Damaged drainage canal	Passable
San Juan-Laiya Road	Damaged bridge approaches	Passable to light vehicles only on 15 Nov 2017
Calubcub Bridge San Juan-Laiya Road, San Juan Batangas	Revetment at the 2nd approach of the bridge, left side collapsed, and the embankment exposing the bridge abutment piles due to the surge of water	Passable to light vehicles only on 15 Nov 2017
LAGUNA III DEO		
San Pablo-Calauan Road	Landslide	Passable
QUEZON I DEO		
Lucban-SampalocMauban Port Road	Landslide on shoulder due to fallen trees	Passable
Tayabas-MainitMauban Road	Landslide on shoulder	Passable
Famy-Real-InfantaDinahican Port Road	Fallen trees on shoulder	Passable
Marikina-Infanta Road	Roadslip on 02 November 2017	One lane passable up to the collapsed QUEROCEP Bridge Passable
Agos River Flood Control, Infanta, Quezon	Damaged dike	For repair/ rehab,on-going project. DPWH IV-A Reportupdate on 15 Nov 2017
CAVITE		
Tagaytay-Taal Lake Road	Landslide	Conducted Clearing Operation
REGION VIII		
SAMAR 1ST DEO		
Daang Maharlika (SM) (Sn Isidro-Sn Juanico Br)/ Calbayog-Allen Road Section	Rockslide (Vol=150m)	One-lane passable
a. K0713+200, Brgy. Maguinoo		One-lane passable
b. K0691 + 150. Brgy. Cagianipao		One-lane passable
c. K0701+900, Brgy. Malayog		One-lane passable
NORTHERN SAMAR 1ST DEO		
Daang Maharlika (SM) (Sn Isidro-Sn Juanico Br)/ K0687+950, Brgy. Mabuhay, San Isidro, N. Samar	Landslide/Rockslide (approx. v= 80m)	One-lane passable

Sources: OCDROs III, CALABARZON, and VIII

Preparedness Measures and Effects of Tropical Storm "SALOME" (I.N. HAIKUI)

POWER SUPPLY
09-11 November 2017

PROVINCE	CITY/MUNICIPALITY	DATE & TIME OF INTERRUPTION / OUTAGE	DATE & TIME RESTORED / REMARKS
CALABARZON			
Quezon (5)	Alabat	4:00 PM, 09 November 2017	Power restored at 10 November 2017, 8:00 AM
	Pitogo	4:30 PM, 09 November 2017	1:00 AM, 10 November 2017
	Catanauan	7:00 PM, 09 November 2017	Power restored at 10 November 2017, 11:50 AM
	Gumaca	4:00 PM, 09 November 2017	Power restored at 10 November 2017, 11:00 AM
	Lucena City (Barangay V, Barangay Ilayang Iyam, parts of Brgy Marketview)	09:30 PM, 09 November 2017	Power restored on 10:34 PM, 09 November 2017
Laguna (11)	Brgy. San Antonio, Kalayaan	6:54 PM, 09 November 2017	2:30 PM, 10 November 2017.
	Majayjay	11:26 PM, 09 November 2017	1:00 AM, 10 November 2017
	Famy	09 November 2017	12:00 PM, 10 November 2017
	Nagcarlan	10:50 PM, 09 November 2017	Power supply at Brgy. Yukos was restored at 11:00 PM, 09 November 2017 while power supply at Brgys. Banilad and Malaya were restored at 5:00 AM, 10 November 2017.
	Sta. Maria	11:00 PM, 09 Nov 2017	Power supply was restored at 4:00 PM, 10 November 2017.
	Liliw	11:00 PM, 09 Nov 2017	2:00 AM, 10 November 2017.
	Cavinti	09 November 2017.	12:00 AM, 10 November 2017.
	San Pablo City	09:00 PM, 09 Nov 2017	Restored on 05:00 pm, 10 November 2017
	Biñan	11:00 PM, 09 Nov 2017	Restored on 02:00 PM, 10 Nov 2017
	Los Baños	9-Nov-17	Restored on 10:00 AM, 10 Nov 2017
	Calamba City	09:00 PM, 09 Nov 2017	Restored on 10:00 AM, 10 November 2017
Cavite (6)	Carmona	11:00 PM, 09 November 2017	02:30 AM, 10 November 2017
	Magallanes	09:00 PM, 09 November 2017	Restored on 1100H 10 Nov 2017
	Ternate	09:00 PM, 09 November 2017	Restored on 0600H 10 Nov 2017
	Bacoor	07:00 PM-09:00 PM, 09 Nov 2017	Restored at about 06:00 AM, 10 Nov 2017
	Kawit (Brgy. Toclong)	12:30 AM, 10 Nov 2017	Restored on 06:30 AM, 10 Nov 2017
	Indang	12:30 PM, 09 Nov 2017	Restored at about 08:00 AM, 09 Nov. 2017
	Rosario	07:00PM, 09 November 2017	04:00 AM, 10 November 2017
	Balete	09:57 PM, 09 November 2017	Power outage is at 90% of the municipality on 10:00 PM, 09 November 2017. Power supply was restored at 80% of the affected area on 5:00 AM, 10 November 2017. on 09:00 AM, 10 November 2017, power supply in the remaining 20% was restored.
	Parts of Batangas City	07:00 PM, 09 November 2017	Restored on 10:40 PM, 09 November 2017

PROVINCE	CITY/MUNICIPALITY	DATE & TIME OF INTERRUPTION / OUTAGE	DATE & TIME RESTORED / REMARKS
Batangas (13)	Parts of Lipa City	07:00 PM, 09 November 2017	Restored on 10:40 PM, 09 November 2017
	Taysan	07:00 PM, 09 November 2017	Restored on 12:50 PM, 10 Nov 2017
	San Juan	07:00 PM, 09 November 2017	Restored on 12:50 PM, 10 Nov 2017
	Mabini	07:00 PM, 09 November 2017	12:50 AM, 10 November 2017
	Parts of Lipa City	10:22 PM, 09 November 2017	10:40 PM, 09 November 2017
	Nasugbu	10: 00 PM 09 November 2017	1:00 PM, 10 November 2017
	Lobo	11:00 AM, 09 November 2017	Restored 60% at about 2:00 AM, 10 November 2017. Power supply in three (3) Brgys. (out of 26) were not yet restored on 9:00 AM, 11 November 2017. on 01:00 PM, 11 November 2017 power supply was already restored.
	Brgy. Labac, Cuenca	09:45 PM, 09 November 2017.	Power supply at the 75% of the brgy. Was restored at 10:30 PM, 09 November 2017 while 25% of the area was restored at 07:00 AM, 10 November 2017.
	Brgy. Balete, Tanauan	11:00 PM, 09 November 2017.	6:00 AM, 10 November 2017.
San Jose	09:30 PM, 09 November 2017.	4:00 PM, 10 November 2017.	
REGION V			
Camarines Sur (6)	Del Gallego, Buhi (Brgy. Cabatuan), Gainza (Brgys. Dahilig & Namuat), Lupi (Poblacion Area), Bato (Brgy. Lubigan), and Ragay	7:00 PM, 09 November 2017	On 10:00 AM, 10 November 2019, 20% of power was energized

Sources: OCDROs CALABARZON, V, and NCR, DILG

Preparedness Measures and Effects of Tropical Storm "SALOME" (I.N. HAIKUI)

FLOODED AREAS

09-11 November 2017

AREA	DATE / TIME	DEPTH	REMARKS	
CALABARZon				
Quezon - 3				
Atimonan	Brgy. Tagbakin, Tagbak, Atimonan	09 November 2017, 1:51 PM	2 ft	Due to heavy rains. Subsided on 10 November 2017
	Brgy. Tagbakin, Purok United Village	09 November 2017, 2:05 PM	1 ft	Due to heavy rains. Subsided on 10 November 2017
	Brgy. Balubad, Maharlika Highway	09 November 2017, 2:27 PM	1 ft	Due to heavy rains. Subsided on 10 November 2017
Laguna - 10				
Famy	Brgy. Batuhan	09 November 2017, 8:53 PM	Waist-deep	Subsided on 06:00 PM, 10 November 2017
	Brgys. Bulihan, Salang Bato, and Maate	10 November 2017, 1:54 AM	Waist-deep	Subsided on 06:00 PM, 10 November 2017
Mabitac	Brgys. San Antonio, Libis, Bayanihan, Nanguma, Lambak, and Pag-asa	09 November 2017, 07:00 PM	1-2 ft.	Subsided on 1:00 PM, 10 November 2017
Region III				
Aurora - 12				
Baler	Brgy. Buhangin, So. Gabgab	10 November 2017, 11:00 AM	6-7 ft.	Subsided on 7:00 AM, 11 November 2017
	So. Aguang, Buhangin	10 November 2017, 11:00 AM	2-3 ft.	Subsided on 7:00 AM, 11 November 2017
	Suklayin	10 November 2017, 11:00 AM	1-2 ft.	Subsided on 7:00 AM, 11 November 2017
	Area 1 (So. Setan), Calabuanan	10 November 2017, 11:00 AM	2-3 ft.	Subsided on 7:00 AM, 11 November 2017
	Area 7, Calabuanan	10 November 2017, 11:00 AM	2-3 ft.	Subsided on 7:00 AM, 11 November 2017
	Pingit Purok 2 (San Roque), Calabuanan	10 November 2017, 11:00 AM	1-4 ft.	Subsided on 7:00 AM, 11 November 2017
	Purok 3 (Riverside and Pulo), Calabuanan	10 November 2017, 11:00 AM	1-4 ft	Subsided on 7:00 AM, 11 November 2017
	Purok 4 (Proper), Calabuanan	10 November 2017, 11:00 AM	1-4 ft	Subsided on 7:00 AM, 11 November 2017
	Purok 5 (Mercado and Does), Calabuanan	10 November 2017, 11:00 AM	1-4 ft	Subsided on 7:00 AM, 11 November 2017
	Purok 6 (Virray/Clemente), Calabuanan	10 November 2017, 11:00 AM	1-4 ft	Subsided on 7:00 AM, 11 November 2017
	Purok 7 (Dipanamyahan), Calabuanan	10 November 2017, 11:00 AM	1-4 ft	Subsided on 7:00 AM, 11 November 2017
	Obligacion	10 November 2017, 11:00 AM	-	Subsided on 7:00 AM, 11 November 2017

Sources: OCDROs III and CALABARZon