



PRE-EMPTIVE EVACUATION



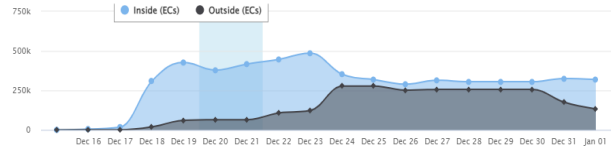
AFFECTED POPULATION



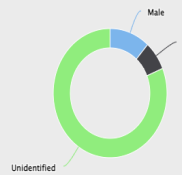
STATUS OF EVACUATION



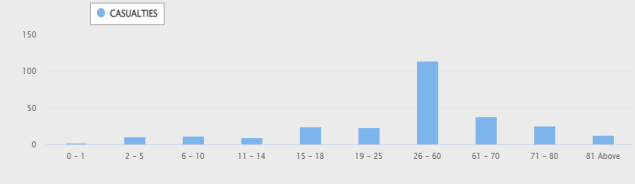
DISPLACEMENT TREND



CASUALTIES



BREAKDOWN OF CASUALTIES PER SEX AND AGE GROUP



RELATED INCIDENTS



A total of 97 areas in MIMAROPA, Region 5, Region 6, Region 12, CARAGA, BARMM experienced flashflood / flooding.

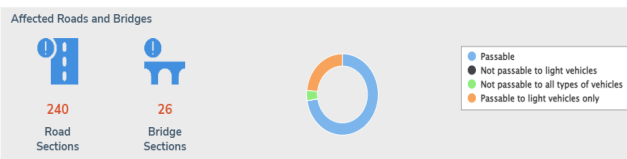


**84**  
Other Related Incidents



- Drowning
- Maritime Incident
- Landslide (Rain-Induced)
- Structural Fire
- Collapsed Structure
- Disease Outbreak
- Others

STATUS OF LIFELINES



Power



A total of 284 cities/ municipalities experienced power outage/interruption in MIMAROPA, Region 6, Region 7, Region 8, Region 9, Region 10, Region 11, CARAGA, BARMM. Power has been restored in 205 cities/ municipalities.

Water Supply



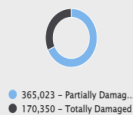

A total of 18 cities/ municipalities experienced water supply outage/ interruption in MIMAROPA, Region 10, CARAGA. Water supply has been restored in 1 cities/ municipalities.

Communication Lines



A total of 123 cities/ municipalities experienced interruption in telecommunications in MIMAROPA, Region 7, Region 8, Region 9, Region 10, CARAGA, BARMM. Telecommunications have been fully restored in 74 cities/ municipalities.

DAMAGED HOUSES



Estimated Cost of Damaged Houses  
**₱ 28,163,718**

DAMAGE TO INFRASTRUCTURE



**379**  
Damaged Infrastructure



- Government Facilities
- Flood control
- Bridges
- Health facilities
- Roads
- Schools
- Utility Services Facilities
- Others

Estimated Cost of Damaged Infrastructure  
**₱ 16,656,694,030.97**

DAMAGE TO AGRICULTURE



**77,174.9485**  
Hectares of Crops



**1,229,927**  
Livestock and Poultry



**5,187.5**  
Agricultural Infrastructure/ Equipment



Estimated Cost of Damage to Agriculture  
**₱ 6,909,439,389.24**

STATE OF CALAMITY

A total of 334 cities/municipalities in MIMAROPA, Region 6, Region 8, CARAGA had declarations of State of Calamity

SUSPENSION OF CLASS AND WORK



**370**

Cities/ Municipalities with Class Suspension

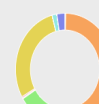


**306**

Cities/ Municipalities with Work Suspension

ASSISTANCE PROVIDED

Estimated Cost of Assistance Provided  
**₱ 167,336,674.08**



- Face mask
- Rice
- Sardines
- Family Food Pack
- Meals
- Hygiene kit
- Matang



REPUBLIC OF THE PHILIPPINES  
**NATIONAL DISASTER RISK REDUCTION AND MANAGEMENT COUNCIL**

National Disaster Risk Reduction and Management Center, Camp Aguinaldo, Quezon City, Philippines

## **Situational Report for TC ODETTE (2021)**

### **SitRep No. 19 for Typhoon ODETTE (2021)**

**January 01, 2022 08:00 am**

Typhoon "ODETTE" Landfalls:

1:30 PM, 16 December 2021 in Siargao Island, Surigao del Norte  
3:10 PM, 16 December 2021 in Cagdianao, Dinagat Islands  
4:50 PM, 16 December 2021 in Liloan, Southern Leyte  
5:40 PM, 16 December 2021 in Padre Burgos, Southern Leyte  
6:30 PM, 16 December 2021 in Pres Carlos Garcia, Bohol  
7:30 PM, 16 December 2021 in Bien Unido, Bohol  
10:00 PM, 16 December 2021 in Carcar, Cebu  
12:00 AM, 17 December 2021 in La Libertad, Negros Oriental  
5:00 PM, 17 December 2021 in Roxas, Palawan.

14 December 2021

At 11:00 PM, Severe Tropical Storm "RAI" entered the PAR and was named "ODETTE". It has a maximum sustained winds of 100 km/h near the center, gustiness of up to 125 km/h, and central pressure of 985 hPa, moving West Northwestward at 15 km/h.

Tropical Cyclone Warning Signal (TCWS) No. 1 was issued over the southeastern portion of Eastern Samar; Dinagat Islands, the eastern portion of Surigao del Norte including Siargao and Bucas Grande Islands, and the northern portion of Surigao del Sur.

15 December 2021

At 5:00 AM, "ODETTE" slightly intensifies and is nearing Typhoon category in strength. It has a maximum sustained winds of 110 km/h near the center, gustiness of up to 135 km/h, and central pressure of 980 hPa, moving West Northwestward at 25 km/h.

TCWS No. 1 was raised over Northern Samar, Eastern Samar, Samar, Biliran, Leyte, Southern Leyte, Bohol, and the northern and central portions of Cebu including Bantayan and Camotes Islands, Dinagat Islands, Surigao del Norte, Surigao del Sur, Agusan del Norte, Agusan del Sur, Camiguin, and the eastern portion of Misamis Oriental.

At 8:00 AM, "ODETTE" intensifies into a typhoon as it moves westward over the Philippine Sea east of Mindanao. It has a maximum sustained winds of 120 km/h near the center, gustiness of up to 150 km/h, and central pressure of 975 hPa.

TCWS No. 2 was issued over the eastern portion of Surigao del Norte and Surigao del Sur.

TCWS No. 1 was issued over Sorsogon, Masbate including Ticao Island, the southern portion of Romblon, Eastern Samar, Northern Samar, Samar, Leyte, Biliran, Southern Leyte, Bohol, Cebu, Negros Oriental, Negros Occidental, Siquijor, Iloilo, Capiz, Aklan, Antique, Guimaras, Agusan del Sur, Agusan del Norte, the rest of Surigao del Norte, Dinagat Islands, the northern portion of Bukidnon, Misamis Oriental, Camiguin, the northern portion of Misamis Occidental, and the northern portion of Zamboanga del Norte, Agusan del Sur, Agusan del Norte, the rest of Surigao del Norte, Dinagat Islands, the northern portion of Bukidnon, Misamis Oriental, Camiguin, the northern portion of Misamis Occidental, and the northern portion of Zamboanga del Norte.

At 4:00 PM, TY "ODETTE" further intensified while moving westward over the Philippine Sea.

As of 7:00 PM, the center of TY "ODETTE" was estimated based on all available data at 535 km East of Surigao City, Surigao del Norte or 445 km East of Hinatuan, Surigao del Sur.

As of 11:00PM, TY "ODETTE" was estimated at 470 km East of Surigao City, Surigao del Norte. TCWS No. 3 was issued over Dinagat Islands, Surigao del Norte, the northern portion of Agusan del Norte, and the northern portion of Surigao del Sur.

TCWS No. 2 was issued over the southeastern portion of Masbate, the central and southern portions of Eastern Samar, the central and southern portions of Samar, Biliran, Leyte, Southern Leyte, Cebu, Bohol, Negros Oriental, Siquijor, Negros Occidental, Guimaras, and the eastern portion of Iloilo, the rest of Surigao del Sur, the rest of Agusan del Norte, Agusan del Sur, the northern portion of Bukidnon, the eastern and central portions of Misamis Oriental, and Camiguin

TCWS No. 1 was issued over Catanduanes, Camarines Sur, Albay, Sorsogon, the rest of Masbate including Ticao and Burias Islands, Marinduque, Romblon, the southern portion of Quezon, the southern portion of Batangas, Oriental Mindoro, Occidental Mindoro, and the northern and central portions of Palawan, including Calamian, Cagayancillo and Cuyo Islands, Northern Samar, the rest of Eastern Samar, the rest of Samar, Aklan, Antique, Capiz, and the rest of Iloilo, the northern portion of Davao Oriental, the northern portion of Davao de Oro, the northern portion of Davao del Norte, the rest of Misamis Oriental, Misamis Occidental, the central portion of Bukidnon, the northern portion of Lanao del Norte, the northern portion of Lanao del Sur, the northern portion of Zamboanga del Norte, and the northern portion of Zamboanga del Sur.

16 December 2021

At 2:00 AM, TY "ODETTE" maintained its strength as it approached the waters off to the east of CARAGA region.

At 8:00 AM, "ODETTE" rapidly intensified as it continued to approach the vicinity of Dinagat Islands and Siargao-Bucas Grande Islands. It has maximum sustained winds of 165 km/h near the center, gustiness of up to 205 km/h, and central pressure of 950 hPa.

At 11:00 AM, TY "ODETTE" intensified further as it endangered the Bucas Grande-Siargao Islands and Dinagat Islands.

TCWS No. 4 was issued over Southern Leyte, and the eastern portion Bohol, Dinagat Islands, Surigao del Norte including Siargao and Bucas Grande Islands.

TCWS No. 3 was issued the southern portion of Leyte, the southern and central portions of Cebu, the rest of Bohol, Negros Oriental, Siquijor, the southern and central portions of Negros Occidental, and Guimaras, northern portion of Agusan del Norte, and the northern portion of Surigao del Sur.

TCWS No. 2 was issued over the southern portion Albay, Sorsogon, Masbate including Ticao and Burias Islands, Romblon, the central and southern portions of Oriental Mindoro, the central and southern portions of Occidental Mindoro Palawan, Northern Samar, Eastern Samar, Samar, Biliran, the rest of Leyte, the rest of Cebu, the rest of Negros Occidental, Iloilo, Capiz, Aklan, and Antique, the rest of Surigao del Sur, Agusan del Sur, the rest of Agusan del Norte, the extreme northern portion of Zamboanga del Norte, the extreme northern portion of Zamboanga del Sur, Misamis Occidental, the northern portion of Lanao del Norte, Misamis Oriental, Camiguin, the northern portion of Bukidnon and the northern portion of Lanao del Sur.

TCWS No. 1 was issued over Catanduanes, Camarines Norte, Camarines Sur, the rest of Albay, Marinduque, the southern portion of Quezon, Batangas, the rest of Oriental Mindoro, the rest of Occidental Mindoro, the rest of mainland Palawan including Balabac and Kalayaan Islands, The northern portion of Davao Oriental, the northern portion of Davao de Oro, the northern portion of Davao del Norte, the rest of Bukidnon, the rest of Lanao del Norte, the rest of Lanao del Sur, the rest of northern portion of Zamboanga del Norte, the rest of northern portion of Zamboanga del Sur, and the northern portion of Zamboanga Sibugay.

At 8:00 PM, TY "ODETTE" slightly weakened while traversing the northern portion of Bohol. At 10:00 PM, "ODETTE" further weakened and made landfall in the vicinity of Carcar, Cebu. It has maximum sustained winds of 175 km/h near the center, gustiness of up to 240 km/h, and central pressure of 935 hPa.

17 December 2021

As of 1:00 AM, the center of the eye of Typhoon "ODETTE" was located based on all available data in the vicinity of Ilog,

Negros Occidental with Maximum sustained winds of 175 km/h near the center, gustiness of up to 240 km/h, and central pressure of 935 hPa.

Tropical Cyclone Wind Signal No. 4 was hoisted in the northern portion of Negros Oriental, and the southern portions of Negros Occidental

TCWS No. 3 was raised in the northern portion of Palawan including Cagayancillo and Cuyo Islands, the rest of Negros Oriental, the central portion of Negros Occidental, the southern portion of Cebu, Guimaras, the southern portion of Iloilo, and the southern portion of Antique.

TCWS No. 2 was raised in Sorsogon, Masbate including Ticao and Burias Islands, Romblon, Oriental Mindoro, Occidental Mindoro, and the rest of Palawan including Calamian and Kalayaan Islands, the western portion of Northern Samar, Samar, Biliran, Leyte, the western portion of Southern Leyte, the rest of Negros Occidental, the rest of Cebu including Camotes and Bantayan Islands, Bohol, and Siquijor, the extreme northern portion of Zamboanga del Norte and the northern portion of Misamis Occidental.

TCWS No. 1 was raised in Catanduanes, Camarines Norte, Camarines Sur, Albay, Marinduque, the southern portion of Quezon and Batangas, the rest of Northern Samar, Eastern Samar, and the rest of Southern Leyte, Dinagat Islands, Surigao del Norte, the northern portion of Surigao del Sur, Agusan del Norte, the northern portion of Agusan del Sur, Misamis Oriental, Camiguin, the northern portion of Bukidnon, Lanao del Norte, the rest of Misamis Occidental, the northern portion of Lanao del Sur, the rest of northern portion of Zamboanga del Norte, the northern portion of Zamboanga del Sur, and the northern portion of Zamboanga Sibugay.

At 4:00 AM, the center of the eye of TY "ODETTE" was located at 75 km Southwest of Iloilo City, with maximum sustained winds of 155 km/h near the center, gustiness of up to 235 km/h, and central pressure of 950 hPa.

TCWS No. 3 was raised over the northern portion of Palawan including Cagayancillo and Cuyo Islands, Guimaras, the southern portion of Iloilo, the southern portion of Antique, the central and southern portions of Negros Occidental, and the central portion of Negros Oriental.

TCWS No. 2 was raised over the southern portion of Oriental Mindoro, the southern portion of Occidental Mindoro, Romblon, the southern portion of Masbate, and the central portion of Palawan including Kalayaan and Calamian Islands, Aklan, Capiz, the rest of Antique, the rest of Iloilo, the rest of Negros Oriental, the rest of Negros Occidental, Cebu, Siquijor, and the western portion of Bohol.

TCWS No. 1 was raised over Catanduanes, Camarines Norte, Camarines Sur, Albay, Sorsogon, the rest of Masbate including Ticao and Burias Islands, Marinduque, the southern portion of Quezon, the rest of Occidental Mindoro including Lubang Islands, the rest of Oriental Mindoro, the rest of Palawan, Batangas, Eastern Samar, Samar, Northern Samar, Biliran, Leyte, Southern Leyte, and the rest of Bohol, Dinagat Islands, Surigao del Norte, Agusan del Norte, Misamis Oriental, Camiguin, Lanao del Norte, Misamis Occidental, the northern portion of Zamboanga del Norte, and the northern portion of Zamboanga del Sur.

At 7:00 AM, the center of the eye of Typhoon "ODETTE" was located 155 km West Southwest of Iloilo City or 90 km South Southeast of Cuyo, Palawan.

TCWS No. 3 was hoisted in the northern portion of Palawan including Cagayancillo and Cuyo Islands; and Visayas in Guimaras, the southern portion of Iloilo, and the southern portion of Antique.

TCWS No. 2 was raised over Oriental Mindoro, the southern portion of Occidental Mindoro, the western portion of Romblon, and the central portion of Palawan including Kalayaan and Calamian Islands; and Visayas in Aklan, Capiz, the rest of Iloilo, the rest of Antique, Guimaras, Negros Oriental, Negros Occidental, and the southern portion of Cebu.

TCWS No. 1 was hoisted in the western portion of Camarines Sur, Albay, Sorsogon, Masbate including Ticao and Burias Islands, Marinduque, the southern portion of Quezon, the rest of Occidental Mindoro including Lubang Islands, the rest of Oriental Mindoro, the rest of Palawan, the rest of Romblon, and Batangas; Visayas in the western portion of Northern Samar, the western portion of Samar, Bohol, Biliran, Leyte, the western portion of Southern Leyte, the rest of Cebu including Bantayan and Camotes Islands, and Siquijor; and Mindanao in the northern portion of Zamboanga del Norte, and the northern portion of Misamis Occidental.

As of 10:00 AM, the center of the eye of Typhoon "ODETTE" was located at 90 km South Southwest of Cuyo, Palawan with maximum sustained winds of 155 km/h near the center, gustiness of up to 215 km/h, and central pressure of 955 hPa.

TCWS No. 3 was raised in Luzon particularly in the northern portion of Palawan including Cagayancillo and Cuyo Islands; Visayas in the southern portion of Iloilo, and the southern portion of Antique.

TCWS No. 2 was raised in Luzon particularly in the southern portion of Oriental Mindoro, the southern portion of Occidental Mindoro, the western portion of Romblon, and the central portion of Palawan including Kalayaan, and Calamian Islands; Visayas in Aklan, Capiz, the rest of Iloilo, the rest of Antique, Guimaras, the northern and central portions of Negros Oriental, and Negros Occidental.

TCWS No. 1 was raised in Luzon particularly in Masbate including Ticao and Burias Islands, Marinduque, the southern portion of Quezon, the rest of Occidental Mindoro including Lubang Islands, the rest of Oriental Mindoro, the rest of Palawan, the rest of Romblon, and Batangas; Visayas in Cebu including Bantayan and Camotes Islands, Bohol, Biliran, the western portion of Leyte, the western portion of Southern Leyte, and Siquijor; and Mindanao in the northern portion of Zamboanga del Norte, and the northern portion of Misamis Occidental.

Tropical Cyclone Wind Signals hoisted in areas that are no longer listed herein were lifted.

At 1:00 PM, the center of the eye of Typhoon "ODETTE" was located 130 km Southwest of Cuyo, Palawan or 155 km East Northeast of Puerto Princesa City, Palawan.

TCWS No. 3 was raised in the northern portion of Palawan including Cagayancillo and Cuyo Islands.

TCWS No. 2 was raised over southern portion of Oriental Mindoro, the southern portion of Occidental Mindoro, and the central portion of Palawan including Kalayaan and Calamian; Visayas - the southwestern portion of Negros Occidental, Antique, the northwestern and western portions of Aklan, the southwestern portion of Capiz, the central and southern portions of Iloilo, and Guimaras

TCWS No. 1 was also raised in Batangas, the southeastern portion of Quezon, Marinduque, Masbate, and Romblon; Visayas in the western portion of Bohol, Siquijor, Cebu including Bantayan Islands, the rest of Negros Occidental, Negros Oriental, the rest of Capiz, the rest of Iloilo, and the rest of Aklan; and Mindanao - the northern portion of Zamboanga del Norte, and the northern portion of Misamis Occidental.

Tropical Cyclone Wind Signals hoisted in areas that are no longer listed herein were lifted.

At 4:00 PM, the center of the eye of Typhoon "ODETTE" was located based on all available data over the coastal waters of San Vicente, Palawan with Maximum sustained winds of 150 km/h near the center, gustiness of up to 205 km/h, and central pressure of 960 hPa.

At 5:00 PM, "ODETTE" weakened slightly and made landfall over Roxas, Palawan.

TCWS No. 3 was raised in the northern portion of Palawan, No. 2 in the central portion of Palawan including Kalayaan, Calamian, Cuyo, and Cagayancillo Islands, and No. 1 in Luzon particularly in Oriental Mindoro, Occidental Mindoro, and the western portion of Romblon, and the rest of Palawan; and Visayas in Aklan, Capiz, Iloilo, Antique, the western portion of Negros Occidental, and Guimaras.

At 7:00 PM, the center of the eye of Typhoon "ODETTE" was located over the coastal waters of San Vicente, Palawan or 85 km North of Puerto Princesa City moving Westward northwestward at 30 km/h with maximum sustained winds of 150 km/h near the center, gustiness of up to 205 km/h, and central pressure of 960 hPa.

TCWS No. 3 was raised in the northern portion of Palawan including Kalayaan Islands, No. 2 in the central portion of Palawan (Narra, Sofronio Española, Quezon, Aborlan, Rizal, Brooke's Point) including Calamian, Cuyo, and Cagayancillo Islands, and No. 1 over the rest of Palawan.

As of 10:00 PM, the center of the eye of Typhoon "ODETTE" was located 105 km Northwest of Puerto Princesa City, Palawan. At 11:00 PM, Typhoon "ODETTE" maintains its strength while moving towards the Kalayaan Islands.

TCWS No. 3 was raised in the northern portion of Palawan including Kalayaan Islands, No. 2 in the central portion of Palawan including Calamian Islands, and No. 1 to the rest of Palawan including Cuyo and Cagayancillo Islands

18 December 2021

At 2:00 AM, "ODETTE" decelerated while moving West Northwestward towards the Kalayaan Islands.

TCWS No. 3 was raised in the central portion of Palawan (Puerto Princesa City, San Vicente) including Kalayaan Islands, No. 2 in the northern and southern portions of Palawan including Calamian Islands, and No. 1 to the rest of Palawan including Cuyo and Cagayancillo Islands.

At 5:00 AM, Typhoon "ODETTE" maintains its strength and is now threatening the Kalayaan Islands.

TCWS No. 3 was still hoisted in Kalayaan Islands, No. 2 in the central portion of Palawan, and No. 1 over the rest of mainland Palawan including Calamian Islands.

Tropical Cyclone Wind Signals hoisted in areas that are no longer listed herein were lifted.

At 11:00 AM, "ODETTE" slightly intensified as it endangered the Kalayaan Islands.

TCWS No. 3 was raised in Kalayaan Islands and No. 1 in the western portion of Palawan (San Vicente, Puerto Prinsesa City, Aborlan, Quezon, Rizal, Taytay, and El Nido).

Tropical Cyclone Wind Signals hoisted in areas that are no longer listed herein were lifted.

At 12:40 PM, Typhoon "ODETTE" left the Philippine Area of Responsibility.

At 4:00PM, the center of the eye of Typhoon "ODETTE" was located over the coastal waters of Pag-asa Island, Kalayaan, Palawan (outside the PAR)

TCWS No. 3 remained hoisted in Kalayaan Islands and other TCWS was lifted.

At 10:00 PM, the center of the eye of Typhoon "ODETTE" was located 180 km Northwest of Pag-asa Island, Kalayaan, Palawan (outside the PAR).

At 11:00 PM, TCWS in Kalayaan Islands was downgraded to No. 2.

19 December 2021

Typhoon "ODETTE" continued to intensify over the West Philippine Sea.

At 4:00 AM, The center of the eye of Typhoon "ODETTE" was located at 320 km Northwest of Pag-asa Island, Kalayaan, Palawan (outside the PAR) with maximum sustained winds of 195 km/h near the center, gustiness of up to 240 km/h, and central pressure of 915 hPa.

TCWS in Kalayaan Islands downgraded to No. 1.

At 10:00 AM, the center of the eye of Typhoon "ODETTE" was located 430 km Northwest of Pag-asa Island, Kalayaan, Palawan (outside the PAR).

All Tropical Cyclone Wind Signals hoisted were lifted.

## RELATED INCIDENTS

The following incidents were reported in some areas of Region 2, CALABARZON, MIMAROPA, Region 5, Region 6, Region 7, Region 8, Region 9, Region 10, Region 11, Region 12, CARAGA, BARMM, NCR.

REGION	Fallen trees/toppled electric posts	Missing Fishermen	Drowning	Maritime Incident	Landslide (Rain-Induced)	Debris Flow	Flooded Areas			Electrical Post Fire / Busted Transformer	Busted Waterpipe	Structural Fire	Submerged Fishing Boats	Collapsed Structure	Disease Outbreak
							Flooded	Subsided	Receding						
Total	37	1	5	1	28	1	0	80	14	2	1	1	1	2	4
MIMAROPA	34	1	5	1	12	1	0	19	0	2	1	1	1	0	0
Region 5	0	0	0	0	0	0	0	16	0	0	0	0	0	0	0
Region 6	0	0	0	0	0	0	0	6	0	0	0	0	0	0	0
Region 8	3	0	0	0	10	0	0	0	0	0	0	0	0	0	0
Region 9	0	0	0	0	0	0	0	0	0	0	0	0	0	2	0
Region 11	0	0	0	0	1	0	0	0	0	0	0	0	0	0	0
Region 12	0	0	0	0	0	0	0	17	3	0	0	0	0	0	0
CARAGA	0	0	0	0	4	0	0	16	11	0	0	0	0	0	4
BARMM	0	0	0	0	1	0	0	6	0	0	0	0	0	0	0

## AFFECTED POPULATION

Affected Barangays	6,530
Affected Families	1,140,118
Affected Persons	4,462,997
No. of ECs	1,335
Displaced Families inside ECs	81,459
Displaced Persons inside ECs	319,097
Displaced Families outside ECs	35,237
Displaced Persons outside ECs	133,326
Affected Regions	MIMAROPA, Region 5, Region 6, Region 7, Region 8, Region 9, Region 10, Region 11, Region 12, CARAGA, BARMM

NOTE: Change in figures is due to continuous assessment and validation of data.

## CASUALTIES

REGION	CONFIRMED			FOR VALIDATION			TOTAL REPORTED		
	dead	injured	missing	dead	injured	missing	dead	injured	missing
<b>TOTAL</b>	75	74	13	332	1073	69	407	1147	82
MIMAROPA	8	0	9	16	2	2	24	2	11
Region 6	46	59	0	8	0	30	54	59	30
Region 7	2	2	0	218	560	32	220	562	32
Region 8	15	0	4	16	0	0	31	0	4
Region 10	4	13	0	3	3	0	7	16	0
CARAGA	0	0	0	71	508	5	71	508	5

## ROADS AND BRIDGES

	NOT PASSABLE		PASSABLE (previously reported as not passable)	
	ROADS	BRIDGES	ROADS	BRIDGES
GRAND TOTAL	10	1	230	25
MIMAROPA	0	0	23	8
Region 6	0	0	43	1
Region 7	8	1	64	5
Region 8	0	0	55	8
Region 10	1	0	25	2
CARAGA	1	0	20	1

## POWER

A total of 284 cities/municipalities experienced power interruption/outage. Of which, power supply in 205 cities/municipalities were already restored.

## WATER SUPPLY

A total of 18 cities/municipalities experienced water supply interruption/outage. Of which, water supply in 1 cities/municipalities were already restored.

## COMMUNICATION LINES

There are 123 areas in MIMAROPA, Region 7, Region 8, Region 9, Region 10, CARAGA, BARMM which are still experiencing communication outage/issues.

Region	No of Areas	
	Without Communication	Restored Communication Lines
GRAND TOTAL	123	74
MIMAROPA	5	31
Region 7	1	0
Region 8	1	1
Region 9	71	0
Region 10	2	5
CARAGA	3	0
BARMM	40	37

NOTE: Change in figures is due to continuous assessment and validation of data.

## STATUS OF AIRPORTS

A total of 7 airports were reported non-operational. Of which, 5 ports already resumed operations in MIMAROPA, Region 10.

## STATUS OF FLIGHTS

A total of 25 domestic flights and 0 international flights were cancelled. Of which, 8 domestic flights and 0 international flights already have resumed.

## STATUS OF SEAPORTS

A total of 129 ports were reported non-operational or have suspended trips. Of which, 76 ports resumed operations in CALABARZON, MIMAROPA, Region 5, Region 7, Region 9, Region 10, CARAGA.

## STRANDED PASSENGERS, ROLLING CARGOES, VESSELS, MBCAS

A total of 343 passengers, 143 rolling cargoes, 0 vessels, and 0 motorbancas were stranded in MIMAROPA, Region 6, Region 8, Region 9, Region 10, CARAGA.

## DAMAGED HOUSES

A total of 535,373 damaged houses are reported in MIMAROPA, Region 6, Region 7, Region 8, Region 9, Region 10, Region 11, Region 12, CARAGA, BARMM.



REGION	PARTIALLY	TOTALLY	TOTAL	AMOUNT (PHP)
GRAND TOTAL	365,023	170,350	535,373	28,163,718
MIMAROPA	33,299	29,350	62,649	0
Region 6	188,114	62,501	250,615	0
Region 7	21,452	20,675	42,127	0
Region 8	94,243	47,006	141,249	0
Region 9	10	0	10	0
Region 10	5,742	751	6,493	27,713,718
Region 11	0	2	2	0
Region 12	0	1	1	0
CARAGA	22,103	10,051	32,154	0
BARMM	60	13	73	450,000

NOTE: Change in figures is due to continuous assessment and validation of data.

### DAMAGE TO AGRICULTURE

Estimated cost of damage to agriculture of Php 6,909,439,389.24 was incurred in CALABARZON, MIMAROPA, Region 5, Region 6, Region 7, Region 8, Region 10, Region 11, CARAGA.

REGION	AFFECTED CROP AREA (Hectares)	NUMBER OF AFFECTED LIVESTOCK/POULTRY	COST OF DAMAGED TO FISHERIES	NUMBER OF AFFECTED AGRICULTURAL INFRASTRUCTURE/EQUIPMENT	COST OF DAMAGE (PHP)
GRAND TOTAL	77,174.9485	1,229,927	752,962,115	5,187.5	6,909,439,389.24
CALABARZON	0	0	514,600	0	514,600
MIMAROPA	9,877.39	54,377	171,685,040	5,075.5	2,107,476,511.53
Region 5	0	0	1,017,475	0	1,017,475
Region 6	50,266.38	1,174,873	0	112	2,771,875,553.85
Region 7	1,502	0	574,700,000	0	618,141,700
Region 8	0	0	0	0	1,166,744,446
Region 10	7,356.4185	677	5,045,000	0	98,777,609.07
Region 11	1,191.76	0	0	0	18,830,585.79
CARAGA	6,981	0	0	0	126,060,908

NOTE: Change in figures is due to continuous assessment and validation of data.

### DAMAGE TO INFRASTRUCTURE

Estimated cost of damage to infrastructure of Php 16,656,694,030.97 was incurred in MIMAROPA, Region 7, Region 8, Region 10, Region 12, CARAGA, BARMM.

REGION	NUMBER OF DAMAGED INFRASTRUCTURE	COST OF DAMAGE (PHP)
GRAND TOTAL	379	16,656,694,030.97
MIMAROPA	254	1,259,432,055.86
Region 7	42	2,155,000,000
Region 8	20	173,400,000
Region 10	55	244,888,000
Region 12	1	0
CARAGA	0	12,823,973,975.11
BARMM	7	0

NOTE: Change in figures is due to continuous assessment and validation of data.

### SUSPENSION OF CLASSES AND WORK

Classes and work were suspended in the following regions:

REGION	No of cities/municipalities	
	CLASSES	WORK
GRAND TOTAL	370	306
MIMAROPA	41	51

Region 6	5	14
Region 7	51	0
Region 8	143	143
Region 9	71	39
Region 10	28	6
Region 11	26	13
CARAGA	5	39
BARMM	0	1

### DECLARATION OF STATE OF CALAMITY

A total of 334 cities/municipalities were declared under the State of Calamity.

### PRE-EMPTIVE EVACUATION

A total of 224,979 families or 770,084 persons were pre-emptively evacuated:

REGION	No of Families	No. of Persons
GRAND TOTAL	224,979	770,084
MIMAROPA	56,549	231,633
Region 6	3,671	13,878
Region 7	867	2,336
Region 8	112,843	319,213
Region 9	581	1,475
Region 10	28,797	121,243
CARAGA	21,671	80,306

### ASSISTANCE PROVIDED

The following assistance were provided to MIMAROPA, Region 6, Region 7, Region 8, Region 10, Region 11, CARAGA.

	QTY	UNIT	AMOUNT (PHP)
GRAND TOTAL	314,253.5	0	167,336,674.08
Face mask	765	0	52,914.8
Rice	8,757.5	0	382,962.5
Sardines	80	0	1,520
Family Food Pack	153,620	0	78,000,926.6
Meals	300	0	30,000
Hygiene kit	9,126	0	7,436,619.15
Malong	1,480	0	435,110.4
Hot meals, water, clothes	0	0	0
Mats	600	0	34,000
Blanket	2,500	0	607,904
Family Pack	500	0	4,754,295
Megaphone	36	0	132,300
Generator set	11	0	158,878.72
Alcohol	418	0	38,516.2
Raincoat	25	0	1,834,055.4
Jerry Cans	0	0	41,378.4
Fuel	0	0	299,999.78
Burial Assistance	2	0	20,000
Assorted Drugs and Medicines	0	0	65,138
Hygiene Kit (refill)	100	0	43,140
Heavy duty Cot beds	45	0	78,750

Trauma Kit	12	0	150,000
First Aid Kit	80	0	64,238.4
Hand Sanitizer Sterilium	40	0	67,600
Breastfeeding Kit	65	0	26,780
PPE set	200	0	54,000
Cadaver bags	40	0	30,800
Cotton	6	0	990
Doxycycline	16	0	23,600
Sleeping Kits	725	0	803,786
Finacial Assistance	61	0	183,000
Bottled water	859	0	180,180
Financial	850	0	14,781,964.96
AICS	35	0	420,000
NFIs	750	0	67,500
NFI	650	0	608,800
Without breakdown	0	0	48,414,280.3
Kitchen kits	32	0	24,256
Sleeping kits	32	0	22,080
without breakdown	0	0	2,605,691
Canned Goods	1,444	0	0
Food	7	0	0
Cooking Oil	1	0	0
Canned goods	60,000	0	0
Noodles	60,000	0	0
water	3,391	0	0
Goods	136	0	0
Eco Bag	20	0	0
goods	800	0	0
Assorted goods	3,020	0	0
rice	1,259	0	0
Diesel	75	0	0
Genset	5	0	0
Used clothing	4	0	0
canned goods	380	0	0
noodles	5	0	0
Assorted canned goods	0	0	0
Sleeping gear	40	0	0
Assorted used clothes	9	0	0
Soap	1	0	0
assorted canned goods	100	0	0
Biscuits	228	0	0
old clothes	10	0	0
Frozen goods	500	0	0
No breakdown	0	0	4,358,718.47

**RELATED INCIDENTS**

REGION   PROVINCE   CITY/ MUNICIPALITY   BARANGAY		TYPE OF INCIDENT	DATE OF OCCURENCE	TIME OF OCCURENCE	DESCRIPTION	ACTIONS TAKEN	REMARKS	STATUS (for flooded areas)
<b>GRAND TOTAL</b>	<b>181</b>							
<b>MIMAROPA</b>	<b>81</b>							
<b>PALAWAN</b>	<b>72</b>							
Cuyo	2							
Multiple		Fallen trees/toppled electric posts	17 December 2021	06:00 am	Due to the very strong winds (no rain) many trees in Cuyo were uprooted in various barangays.		No reported damages to households or infrastructure.	
		Fallen trees/toppled electric posts	17 December 2021		Fallen trees in multiple areas, PAGASA wind detector has fallen			
San Vicente	1							
Sitio Panindigan, Poblacion		Fallen trees/toppled electric posts	17 December 2021	07:39 am	Strong winds uprooted a tree which caused one (1) partially damaged house.	MDRRMO responded to the household.	1 Partially damaged household. No casualties.	
Aborlan	2							
		Missing Fishermen	18 December 2021	03:09 pm	On 18 Decemeber 2021, 3:09 PM, Five (5) fishermen sailed to the sea despite an active No Sail Policy effective 17 December 2021. They were reported missing afterwards.	PDRRMO Palawan coordinated with CGD Palawan during the Emergency PDRRMC Meeting conducted on 18 December 2021, 02:00 PM.		
Apurawan		Fallen trees/toppled electric posts	20 December 2021		Unpassable roads due to fallen trees	Brgy Apurawan conducted clearing operations		
Magsaysay	2							
		Fallen trees/toppled electric posts	17 December 2021					
		Fallen trees/toppled electric posts	17 December 2021		Fallen trees in elementary school			
Roxas	10							

REGION   PROVINCE   CITY/ MUNICIPALITY   BARANGAY		TYPE OF INCIDENT	DATE OF OCCURENCE	TIME OF OCCURENCE	DESCRIPTION	ACTIONS TAKEN	REMARKS	STATUS (for flooded areas)
		Drowning	19 December 2021	09:50 am	On 19 December 2021, 9:40 AM, one (1) unidentified cadaver was found by the Roxas Bantay Dagat while conducting Search and Rescue Operation in the water vicinity of the municipality. Said cadaver is now at Solivio Funeral Homes.	Ongoing investigation by the Roxas Municipal Police Station on the possible identification of the found cadaver.		
Purok 2, New Barbacan		Maritime Incident	17 December 2021	05:00 pm	On 19 December 2021, 5:00 PM, Roxas MPS received an information about a cadaver floating at the seashore of Purok 2, Brgy New Barbacan, Roxas, Palawan. Investigation revealed that on 17 December 2021, 5:00 PM, the victim together with his father and two (2) others went fishing and on their way home, strong winds hit their banca causing the victim and his co-fishermen to fall into the sea. Two (2) persons survived and in good condition, while 2 are still missing. Said cadaver is now at Solivio Funeral Homes.	MPS Roxas, Roxas Bantay Dagat, MDRRMO Roxas, and PDRRMO Palawan are still on retrieval operations to locate the two missing fishermen.		
		Drowning	19 December 2021		On 19 December 2021, around 1:55 AM, Roxas MPS received an information about a cadaver floating within MOL 4 or 5 nautical miles from the shore of Roxas Feeder Port, Brgy 4, Roxas, Palawan. Upon verification, said cadaver was identified as a resident of Brgy Paly, Taytay, Palawan by his own brother. Said cadaver is now at Solivio Funeral Homes.			

REGION   PROVINCE   CITY/ MUNICIPALITY   BARANGAY		TYPE OF INCIDENT	DATE OF OCCURENCE	TIME OF OCCURENCE	DESCRIPTION	ACTIONS TAKEN	REMARKS	STATUS (for flooded areas)
Purao Island		Drowning	19 December 2021	04:00 pm	On 19 December 2021, 4:00 PM, one (1) unidentified female cadaver was found at vicinity waters of Purao Island, Roxas, Palawan. Said cadaver was brought to Solivio Funeral Homes and believed to be one of the casualties during Typhoon Odette.			
Purao Island		Drowning	20 December 0021	01:35 am	On 20 December 2021, 1:35 AM, one (1) unidentified male cadaver, was found at vicinity waters of Purao Island, Roxas, Palawan. Said cadaver was brought to Solivio Funeral Homes and believed to be one of the casualties during Typhoon Odette.			
Purao Island		Drowning	20 December 2021	09:40 am	On 20 December 2021, 9:40 AM, one (1) unidentified male cadaver was found at vicinity waters of Purao Island, Roxas, Palawan. Said cadaver was brought to Solivio Funeral Homes and believed to be one of the casualties during Typhoon Odette.			
Tinitian		Landslide (Rain-Induced)	17 December 2021		Soil collapse - 20m width and approximately 60cu.m. at PPNR (S00030PW), K0083+700.		Clearing operations still ongoing.	
Tinitian		Landslide (Rain-Induced)	17 December 2021		Soil collapse - 15m width and approximately 100cu.m. at PPNR (S00030PW), K0084+250		Clearing operations still ongoing.	
Tinitian		Landslide (Rain-Induced)	17 December 2021		Soil collapse - 25m width and approximately 90cu.m. at PPNR (S00030PW), K0084+250		Clearing operations still ongoing.	

REGION   PROVINCE   CITY/ MUNICIPALITY   BARANGAY		TYPE OF INCIDENT	DATE OF OCCURENCE	TIME OF OCCURENCE	DESCRIPTION	ACTIONS TAKEN	REMARKS	STATUS (for flooded areas)
Tinitian		Landslide (Rain-Induced)	17 December 2021		Soil collapse - 50m width and approximately 250cu.m. at PPNR (S00030PW), K0086+450			
Puerto Princesa	54							
Langogan		Landslide (Rain-Induced)	17 December 2021		Soil collapse - 20m width and approximately 72cu.m. at PPNR (S00030PW), K0081+300.		Clearing operations still ongoing.	
Langogan		Landslide (Rain-Induced)	17 December 2021		Soil collapse - 20m width and approximately 100cu.m. at PPNR (S00030PW), K0082+100.		Clearing operations still ongoing.	
Langogan		Landslide (Rain-Induced)	17 December 2021		Soil collapse - 40m width and approximately 90cu.m. at PPNR (S00030PW), K0082+150.		Clearing operations still ongoing.	
Langogan		Debris Flow	17 December 2021		Debris Flow - floodwater with debris overflowing at the carriageway. Clogged canal due to debris		Clearing operations still ongoing.	
Langogan		Landslide (Rain-Induced)	17 December 2021		Soil collapse - 20m width and approximately 90cu.m. at PPNR (S00030PW), K0082+260.		Clearing operations still ongoing.	
Tagburos		Flooded Areas	17 December 2021		Chest level flooding near Toyota, Aplaya, Site, New Village, Brgy Tagburos		Subsided on 20 December 2021	Subsided
San Jose		Flooded Areas	17 December 2021		Knee level flooding in Cervantes Road II, Purok Masayahin, New-Market, Brgy San Jose		Subsided on 20 December 2021	Subsided
Irawan		Flooded Areas	17 December 2021		Chest level flooding in National Hwy, Irawan Bridge, Pagkakaisa and Purok Freedom, Brgy Irawan		Subsided on 20 December 2021	Subsided
Iwahig		Flooded Areas	17 December 2021		Knee level flooding in Purok Prutas, Sitio Bucana, Brgy Iwahig		Subsided on 20 December 2021	Subsided

REGION   PROVINCE   CITY/ MUNICIPALITY   BARANGAY		TYPE OF INCIDENT	DATE OF OCCURENCE	TIME OF OCCURENCE	DESCRIPTION	ACTIONS TAKEN	REMARKS	STATUS (for flooded areas)
San Manuel		Flooded Areas	17 December 2021		Waist level flooding in North National Hwy, Brgy San Manuel		Subsided on 20 December 2021	Subsided
Tinguiban		Flooded Areas	17 December 2021		Waist level flooding in Purok Huwaran, Kaac Bayan and Uja, Brgy Tinguiban		Subsided on 20 December 2021	Subsided
Sicsican		Flooded Areas	17 December 2021		Knee level flooding in Sitio Bantog and Rampano, Brgy Sicsican		Subsided on 20 December 2021	Subsided
Sta Monica		Flooded Areas	17 December 2021		Knee level flooding in NHA Ville, Brgy Sta Monica		Subsided on 20 December 2021	Subsided
Sta Lourdes		Flooded Areas	17 December 2021		Knee level flooding in Sitio Busngol, Brgy Sta Lourdes		Subsided on 20 December 2021	Subsided
Binduyan		Landslide (Rain-Induced)	17 December 2021					
Concepcion		Landslide (Rain-Induced)	18 December 2021				Unpassable for 4-wheeled vehicles	
San Rafael		Landslide (Rain-Induced)	18 December 2021				Unpassable	
Mandaragat		Fallen trees/toppled electric posts	19 December 2021			CDRRMO and Kilos Agad Action Center (KAAC) responded to the incident		
Maunlad		Fallen trees/toppled electric posts	19 December 2021			CDRRMO and KAAC responded to the incident		
San Pedro		Fallen trees/toppled electric posts	17 December 2021			CDRRMO, BFP, PCG, CED, DPWH, and KAAC responded to the incident		
Iwahig		Fallen trees/toppled electric posts	17 December 2021			PALECO and KAAC responded to the incident		
Sta Monica		Fallen trees/toppled electric posts	17 December 2021			PALECO and KAAC responded to the incident		
Sicsican		Fallen trees/toppled electric posts	17 December 2021			PALECO and KAAC responded to the incident		
San Jose		Fallen trees/toppled electric posts	17 December 2021			PALECO and KAAC responded to the incident		



REGION   PROVINCE   CITY/ MUNICIPALITY   BARANGAY		TYPE OF INCIDENT	DATE OF OCCURENCE	TIME OF OCCURENCE	DESCRIPTION	ACTIONS TAKEN	REMARKS	STATUS (for flooded areas)
San Carlos		Fallen trees/toppled electric posts	17 December 2021			PALECO and KAAC responded to the incident		
San Jose		Electrical Post Fire / Busted Transformer	17 December 2021			PALECO and BFP responded to the incident		
San Pedro		Electrical Post Fire / Busted Transformer	17 December 2021			PALECO and BFP responded to the incident		
San Pedro		Busted Waterpipe	17 December 2021					
Concepcion		Landslide (Rain-Induced)	17 December 2021		Landslide near Tonying's Restaurant, Brgy Concepcion			
Pagkakaisa and San Miguel		Structural Fire	19 December 2021		Reported crude oil ignition and residential fire	BFP and Anti-Crime Task Force responded to the incident		
San Isidro		Submerged Fishing Boats	17 December 2021			Responded to by PCG personnel		
Cabayugan		Fallen trees/toppled electric posts	17 December 2021			CDRRMO, BFP, PCG, CED, DPWH, and KAAC responded to the incident		
Iwahig		Fallen trees/toppled electric posts	17 December 2021			CDRRMO, BFP, PCG, CED, DPWH, and KAAC responded to the incident		
San Jose		Fallen trees/toppled electric posts	17 December 2021			CDRRMO, BFP, PCG, CED, DPWH, and KAAC responded to the incident		
Sicsican		Fallen trees/toppled electric posts	17 December 2021			CDRRMO, BFP, PCG, CED, DPWH, and KAAC responded to the incident		
Tagburos		Fallen trees/toppled electric posts	17 December 2021			CDRRMO, BFP, PCG, CED, DPWH, and KAAC responded to the incident		
Sta Lourdes		Fallen trees/toppled electric posts	17 December 2021			CDRRMO, BFP, PCG, CED, DPWH, and KAAC responded to the incident		
Irawan		Fallen trees/toppled electric posts	17 December 2021			CDRRMO, BFP, PCG, CED, DPWH, and KAAC responded to the incident		

REGION   PROVINCE   CITY/ MUNICIPALITY   BARANGAY		TYPE OF INCIDENT	DATE OF OCCURENCE	TIME OF OCCURENCE	DESCRIPTION	ACTIONS TAKEN	REMARKS	STATUS (for flooded areas)
Sta Monica		Fallen trees/toppled electric posts	17 December 2021			CDRRMO, BFP, PCG, CED, DPWH, and KAAC responded to the incident		
Bagong Silang		Fallen trees/toppled electric posts	17 December 2021			CDRRMO, BFP, PCG, CED, DPWH, and KAAC responded to the incident		
San Miguel		Fallen trees/toppled electric posts	17 December 2021			CDRRMO, BFP, PCG, CED, DPWH, and KAAC responded to the incident		
Tinguiban		Fallen trees/toppled electric posts	17 December 2021			CDRRMO, BFP, PCG, CED, DPWH, and KAAC responded to the incident		
Inagawan Sub		Fallen trees/toppled electric posts	17 December 2021			CDRRMO, BFP, PCG, CED, DPWH, and KAAC responded to the incident		
Bagong Sikat		Fallen trees/toppled electric posts	18 December 2021			CDRRMO, BFP, PCG, CED, DPWH, and KAAC responded to the incident		
		Fallen trees/toppled electric posts	18 December 2021		Fallen tree incident in Bonifacio St	CDRRMO, BFP, PCG, CED, DPWH, and KAAC responded to the incident		
San Manuel		Fallen trees/toppled electric posts	18 December 2021			CDRRMO, BFP, PCG, CED, DPWH, and KAAC responded to the incident		
Bancao-Bancao		Fallen trees/toppled electric posts	18 December 2021			CDRRMO, BFP, PCG, CED, DPWH, and KAAC responded to the incident		
		Fallen trees/toppled electric posts	18 December 2021		Fallen tree incident in Abad Santos Ext.	CDRRMO, BFP, PCG, CED, DPWH, and KAAC responded to the incident		
		Fallen trees/toppled electric posts	18 December 2021		Fallen tree incident in Salvacion to Lucbuan National Hwy	CDRRMO, BFP, PCG, CED, DPWH, and KAAC responded to the incident		
		Fallen trees/toppled electric posts	17 December 2021		Fallen tree incidents in various locations in central business district	CDRRMO, BFP, PCG, CED, DPWH, and KAAC responded to the incident		
South barangays		Flooded Areas	17 December 2021		Waist to chest level		Subsided on 20 December 2021	Subsided

REGION   PROVINCE   CITY/ MUNICIPALITY   BARANGAY		TYPE OF INCIDENT	DATE OF OCCURENCE	TIME OF OCCURENCE	DESCRIPTION	ACTIONS TAKEN	REMARKS	STATUS (for flooded areas)
Northeast barangays		Flooded Areas	17 December 2021		Flood waters immeasurable		Subsided on 20 December 2021	
Northwest barangays		Flooded Areas	17 December 2021		Waist to chest level		Subsided on 20 December 2021	
Southwest Barangays		Flooded Areas	17 December 2021		Waist to chest level		Subsided on 20 December 2021	
Rizal (Marcos)	1							
		Fallen trees/toppled electric posts				Clearing operations undertaken		
<b>ORIENTAL MINDORO</b>	<b>9</b>							
Naujan	7							
San Andres		Flooded Areas	17 December 2021		Knee to waist deep flooding in Sitio 1, overspilling of ricefields and roads		Subsided on 18 December 2021	Subsided
Tagumpay		Flooded Areas	17 December 2021		Knee to waist deep flooding in Sitio Parasan, overspilling of ricefields and roads		Subsided on 18 December 2021	Subsided
Motoderazo		Flooded Areas	17 December 2021		Knee to waist deep flooding in Sitio Talon, overspilling of ricefields and roads		Subsided on 18 December 2021	Subsided
Bagong Buhay		Flooded Areas	17 December 2021		Knee to waist deep flooding in Sitio Sta Rita, Sitio San Juan, and Sitio 1, overspilling of ricefields and roads		Subsided on 18 December 2021	Subsided
Pinagsabangan I		Flooded Areas	17 December 2021		Knee to waist deep flooding in Sitio Malayarap, overspilling of ricefields and roads		Subsided on 18 December 2021	Subsided
Santiago		Flooded Areas	17 December 2021		Knee to waist deep flooding in Sitio Tabang Loob, Sitio Malalim na Sapa, Sitio Walang Umay, Sitio Kabilang Sapa, Sitio Tabang Labas, overspilling of ricefields and roads		Subsided on 18 December 2021	Subsided
Buhangin		Flooded Areas	17 December 2021		Knee to waist deep flooding in Sitios 1&2, overspilling of ricefields and roads		Subsided on 18 December 2021	Subsided
Baco	2							

REGION   PROVINCE   CITY/ MUNICIPALITY   BARANGAY		TYPE OF INCIDENT	DATE OF OCCURENCE	TIME OF OCCURENCE	DESCRIPTION	ACTIONS TAKEN	REMARKS	STATUS (for flooded areas)
Burbuli		Flooded Areas	17 December 2021		Above the knee flooding in barangay road		Subsided on 18 December 2021	Subsided
Alag		Flooded Areas	17 December 2021		Above the knee flooding in barangay road		Subsided on 18 December 2021	Subsided
<b>REGION 5</b>	16							
<b>CAMARINES SUR</b>	16							
Del Gallego	1							
		Flooded Areas	17 December 2021		Mansalaya to Kinalangan Spillway, Mabini to Tomagoktok Spillway			Subsided
Canaman	2							
Haring		Flooded Areas	17 December 2021					Subsided
San Juan		Flooded Areas	17 December 2021					Subsided
Baao	6							
San Roque		Flooded Areas	17 December 2021					Subsided
San Jose		Flooded Areas	17 December 2021					Subsided
San Francisco		Flooded Areas	17 December 2021					Subsided
San Nicolas		Flooded Areas	17 December 2021					Subsided
San Ramon		Flooded Areas	17 December 2021					Subsided
		Flooded Areas	17 December 2021		Sta. Elena, Nabua to Sagrada, Baao Spillway			Subsided
Buhi	4							
Sagrada Familia		Flooded Areas	17 December 2021		Sitio Penafrancia, Sagrada Familia Spillway			Subsided
Iraya		Flooded Areas	17 December 2021					Subsided
San Buenaventura Poblacion		Flooded Areas	17 December 2021					Subsided
San Pascual Poblacion		Flooded Areas	17 December 2021					Subsided
Nabua	1							
Sta Lucia		Flooded Areas	17 December 2021		Zone 2 & 5			Subsided
Iriga	2							
San Jose		Flooded Areas	17 December 2021					Subsided
San Andres		Flooded Areas	17 December 2021		San Andres to Sta. Teresita Spillway			Subsided
<b>REGION 6</b>	6							
<b>CAPIZ</b>	6							

REGION   PROVINCE   CITY/ MUNICIPALITY   BARANGAY		TYPE OF INCIDENT	DATE OF OCCURENCE	TIME OF OCCURENCE	DESCRIPTION	ACTIONS TAKEN	REMARKS	STATUS (for flooded areas)
Sigma	5							
Bangon-bangon		Flooded Areas	17 December 2021	11:00 am				Subsided
Dayhagon		Flooded Areas	17 December 2021	11:00 am				Subsided
Cogon		Flooded Areas	17 December 2021	11:00 am				Subsided
Poblacion Norte		Flooded Areas	17 December 2021	11:00 am				Subsided
Capuyhan		Flooded Areas	17 December 2021	11:00 am				Subsided
Cuartero	1							
Angub		Flooded Areas	17 December 2021	11:00 am				Subsided
<b>REGION 8</b>	<b>13</b>							
<b>SOUTHERN LEYTE</b>	<b>6</b>							
Silago	3							
Mercedes		Landslide (Rain-Induced)	14 December 2021			The Barangay Council responded to the incident.		
		Fallen trees/toppled electric posts	16 December 2021			Immediate clearing operations were conducted.		
		Fallen trees/toppled electric posts	16 December 2021			Immediate clearing operations were conducted.	Alternate Route: Motorists from Tacloban area going to St. Bernard, Southern Leyte may take Abuyog-Silago-Hinunangan-St. Bernard Diversion Road	
No breakdown	1							
		Landslide (Rain-Induced)	16 December 2021			Immediate clearing operations were conducted.		
Liloan	1							
		Landslide (Rain-Induced)	16 December 2021			Immediate clearing operations were conducted.		
Maasin	1							
		Fallen trees/toppled electric posts	16 December 2021			Immediate clearing operations were conducted.		
<b>LEYTE</b>	<b>7</b>							
Mahaplag	5							
		Landslide (Rain-Induced)	16 December 2021			On-going clearing operations.	Not passable as of 18 December, 2021, 6:00 AM	

REGION   PROVINCE   CITY/ MUNICIPALITY   BARANGAY		TYPE OF INCIDENT	DATE OF OCCURENCE	TIME OF OCCURENCE	DESCRIPTION	ACTIONS TAKEN	REMARKS	STATUS (for flooded areas)
		Landslide (Rain-Induced)	16 December 2021			On-going clearing operations.	Not passable as of 18 December, 2021, 6:00 AM	
		Landslide (Rain-Induced)	16 December 2021			On-going clearing operations.	Not passable as of 18 December, 2021, 6:00 AM	
		Landslide (Rain-Induced)	16 December 2021			Immediate clearing operations were conducted.	Not passable as of 18 December, 2021, 6:00 AM.	
		Landslide (Rain-Induced)	16 December 2021			Immediate clearing operations were conducted.	Not passable as of 18 December, 2021, 6:00 AM.	
Inopacan	1							
		Landslide (Rain-Induced)	16 December 2021			Immediate clearing operations were conducted.	Not passable as of 18 December, 2021, 6:00 AM.	
Bato	1							
		Landslide (Rain-Induced)	16 December 2021			Immediate clearing operations were conducted.	Not passable as of 18 December, 2021, 6:00 AM.	
<b>REGION 9</b>	<b>2</b>							
<b>ZAMBOANGA SIBUGAY</b>	<b>1</b>							
Naga	1							
Taytay Manubo		Collapsed Structure	16 December 2021		Fish Drier facility in the area was hit by strong waves		6,140,000.00 worth of damages	
<b>ZAMBOANGA DEL SUR</b>	<b>1</b>							
Tambulig	1							
		Collapsed Structure	17 December 2021		20-meter earthdike along Salug Dako River collapsed due to overflowing of floodwaters.	Families were evacuated to safer areas		Subsided
<b>REGION 11</b>	<b>1</b>							
<b>DAVAO CITY</b>	<b>1</b>							
No breakdown	1							

REGION   PROVINCE   CITY/ MUNICIPALITY   BARANGAY		TYPE OF INCIDENT	DATE OF OCCURENCE	TIME OF OCCURENCE	DESCRIPTION	ACTIONS TAKEN	REMARKS	STATUS (for flooded areas)
Brgy Matina Crossing		Landslide (Rain-Induced)	16 December 2021	12:13 pm	On 16 December 2021, 12:13 PM, mass movement was reported at Prk Tinago, Brgy Matina Crossing, Talomo district due to the continuous rains brought by Typhoon Odette, causing evacuation of 13 persons and 2 totally damaged houses.	CDRRMO together with BDRRMC Matina Crossing conducted rapid assessment and advised the local barangay council thru the BDRRMC to cordon the affected area and closely monitor the area		
<b>REGION 12</b>	20							
<b>COTABATO</b>	20							
Pikit	20							
Nabundas		Flooded Areas	17 December 2021	04:00 pm				Subsided
Inug-ug		Flooded Areas	17 December 2021	04:00 pm				Subsided
Talitay		Flooded Areas	17 December 2021	04:00 pm				Subsided
Rajahmuda		Flooded Areas	17 December 2021	04:00 pm				Subsided
Bagoinged		Flooded Areas	17 December 2021	04:00 pm				Subsided
Buliok		Flooded Areas	17 December 2021	04:00 pm				Subsided
Balungis		Flooded Areas	17 December 2021	04:00 pm				Subsided
Fort Pikit		Flooded Areas	17 December 2021	04:00 pm				Subsided
Tinutulan		Flooded Areas	17 December 2021	04:00 pm				Subsided
Balabak		Flooded Areas	17 December 2021	04:00 pm				Subsided
Balatican		Flooded Areas	17 December 2021	04:00 pm				Subsided
Barungis		Flooded Areas	17 December 2021	04:00 pm				Receding
Punol		Flooded Areas	17 December 2021	04:00 pm				Receding
Paidu-pulangi		Flooded Areas	17 December 2021	04:00 pm				Subsided
Macasendeng		Flooded Areas	17 December 2021	04:00 pm				Receding
Katilacan		Flooded Areas	17 December 2021	04:00 pm				Subsided
Damalasak		Flooded Areas	17 December 2021	04:00 pm				Subsided
Macabual		Flooded Areas	17 December 2021	04:00 pm				Subsided
Bulol		Flooded Areas	17 December 2021	04:00 pm				Subsided
Bulod		Flooded Areas	17 December 2021	04:00 pm				Subsided
<b>CARAGA</b>	35							
<b>AGUSAN DEL NORTE</b>	11							
Las Nieves	11							
Katipunan		Flooded Areas	16 December 2021	08:40 pm	3.8m above normal			Receding

REGION   PROVINCE   CITY/ MUNICIPALITY   BARANGAY		TYPE OF INCIDENT	DATE OF OCCURENCE	TIME OF OCCURENCE	DESCRIPTION	ACTIONS TAKEN	REMARKS	STATUS (for flooded areas)
Tinucoran		Flooded Areas	16 December 2021	08:40 pm	3.8m above normal			Receding
San Roque		Flooded Areas	16 December 2021	08:40 pm	3.8m above normal			Receding
Marcos Calo		Flooded Areas	16 December 2021	08:40 pm	3.8m above normal			Receding
-EG Montilla		Flooded Areas	16 December 2021	08:40 pm	3.8m above normal			Receding
Pinana-an		Flooded Areas	16 December 2021	08:40 pm	3.8m above normal			Receding
Malicato		Flooded Areas	16 December 2021	08:40 pm	3.8m above normal			Receding
Mat-i		Flooded Areas	16 December 2021	08:23 pm	3.8m above normal			Receding
Maningalao		Flooded Areas	16 December 2021	08:24 pm	3.8m above normal			Receding
Lingayao		Flooded Areas	16 December 2021	08:25 pm	3.8m above normal			Receding
Mat-i		Landslide (Rain-Induced)	16 December 2021		As of December 17, 2021, road is passable.			
<b>AGUSAN DEL SUR</b>	16							
Sibagat	3							
Afga		Flooded Areas	16 December 2021	08:00 am	3.8m above normal			Subsided
Tabon-tabon		Flooded Areas	16 December 2021	08:00 am	3.8m above normal			Subsided
Poblacion		Flooded Areas	16 December 2021	08:00 am	3.8m above normal			Subsided
Prosperidad	10							
Magsaysay		Flooded Areas	16 December 2021	01:11 pm	3.8m above normal			Subsided
San Vicente		Flooded Areas	16 December 2021	12:50 pm	3.8m above normal			Subsided
Las Navas		Flooded Areas	16 December 2021	02:48 pm	3.8m above normal			Subsided
Poblacion		Flooded Areas	16 December 2021	01:50 pm	3.8m above normal			Subsided
San Jose		Flooded Areas	16 December 2021	02:00 pm	3.8m above normal			Subsided
San Pedro		Flooded Areas	16 December 2021	02:00 pm	3.8m above normal			Subsided
San Roque		Flooded Areas	16 December 2021	02:00 pm	3.8m above normal			Subsided
La Suerte		Flooded Areas	16 December 2021	02:45 pm	3.8m above normal			Subsided
La Caridad		Flooded Areas	16 December 2021	02:47 pm	3.8m above normal			Subsided
Los Arcos		Flooded Areas	16 December 2021	03:06 pm	3.8m above normal			Subsided
Veruela	1							
La Fortuna		Flooded Areas	16 December 2021		3.8m above normal			Subsided
La Paz	2							
Bataan		Flooded Areas	16 December 2021	05:00 pm	3.8m above normal			Subsided
Mha-mha		Flooded Areas	16 December 2021	05:00 pm	3.8m above normal			Subsided
<b>BUTUAN CITY</b>	4							
Butuan	4							



REGION   PROVINCE   CITY/ MUNICIPALITY   BARANGAY		TYPE OF INCIDENT	DATE OF OCCURENCE	TIME OF OCCURENCE	DESCRIPTION	ACTIONS TAKEN	REMARKS	STATUS (for flooded areas)
Bitan-agan		Landslide (Rain-Induced)	17 December 2021	10:00 am	Access road blocked	Coordinated with CEO	Not passable	
Bugsukan		Landslide (Rain-Induced)	18 December 2021	05:50 am	Access road blocked	Coordinated with CEO	Not passable	
Pangabugan		Flooded Areas	16 December 2021	07:43 am	1-2 meters	Conduct rescue operation to affected families		Receding
Sumile		Landslide (Rain-Induced)	19 December 2021	04:00 pm	Soil erosion	Coordinated with CEO for assessment		
<b>DINAGAT ISLANDS</b>	<b>3</b>							
Cagdianao	1							
		Disease Outbreak	25 December 2021				Report of acute gastroenteritis cases after Odette due to lack of access to clean drinking water	
San Jose	1							
		Disease Outbreak	25 December 2021				Report of acute gastroenteritis cases after Odette due to lack of access to clean drinking water	
Tubajon	1							
		Disease Outbreak	25 December 2021				Report of acute gastroenteritis cases after Odette due to lack of access to clean drinking water	
<b>SURIGAO DEL NORTE</b>	<b>1</b>							
Del Carmen	1							
		Disease Outbreak	25 December 2021				Report of acute gastroenteritis cases after Odette due to lack of access to clean drinking water	
<b>BARMM</b>	<b>7</b>							
<b>LANAO DEL SUR</b>	<b>6</b>							
Tagoloan II	1							
	8	Flooded Areas	16 December 2021	01:30 pm			Not all barangays have been assessed per reporting period	Subsided
Binidayan	2							
		Flooded Areas	16 December 2021	03:48 pm		Conducted onsite assessment		Subsided

REGION   PROVINCE   CITY/ MUNICIPALITY   BARANGAY		TYPE OF INCIDENT	DATE OF OCCURENCE	TIME OF OCCURENCE	DESCRIPTION	ACTIONS TAKEN	REMARKS	STATUS (for flooded areas)
		Landslide (Rain-Induced)	16 December 2021	03:48 pm				
Maguing	1							
	34	Flooded Areas	16 December 2021				Not all barangays have been assessed per reporting period	Subsided
Bubong	1							
	36	Flooded Areas	16 December 2021	01:30 pm		Conducted onsite assessment		Subsided
Ditsaan-Ramain	1							
	30	Flooded Areas	16 December 2021				Not all barangays have been assessed per reporting period	Subsided
<b>MAGUINDANAO</b>	1							
Guindulungan	1							
	2	Flooded Areas	17 December 2021	09:30 am				Subsided

## AFFECTED POPULATION

REGION   PROVINCE   CITY/ MUNICIPALITY   BARANGAY		NO. OF AFFECTED			No. of ECs		Inside Evacuation Centers				Outside Evacuation Centers				TOTAL SERVED (CURRENT)			
		Brgys.	Families	Persons	CUM	NOW	Families		Persons		Families		Persons		Families		Persons	
							CUM	NOW	CUM	NOW	CUM	NOW	CUM	NOW	CUM	NOW		
							Inside		Outside		Inside		Outside		Inside		Outside	
<b>GRAND TOTAL</b>	793	6,530	1,140,118	4,462,997	8,082	1,335	373,345	81,459	1,448,447	319,097	210,501	35,237	809,254	133,326	583,846	116,696	2,257,701	452,423
<b>MIMAROPA</b>	328	324	86,540	393,824	507	99	50,545	1,427	209,030	6,852	6,004	12	22,603	60	56,549	1,439	231,633	6,912
<b>ORIENTAL MINDORO</b>	24	23	732	3,046	32	0	687	0	2,860	0	39	0	156	0	726	0	3,016	0
Bansud	2	2	26	96	4	0	26	0	96	0	0	0	0	0	26	0	96	0
Proper Bansud		1	13	64	3	0	13	0	64	0	0	0	0	0	13	0	64	0
Salcedo		1	13	32	1	0	13	0	32	0	0	0	0	0	13	0	32	0
Bongabong	1	1	3	11	1	0	3	0	11	0	0	0	0	0	3	0	11	0
Camantigue		1	3	11	1	0	3	0	11	0	0	0	0	0	3	0	11	0
Bulalacao (San Pedro)	6	6	348	1,281	12	0	309	0	1,125	0	39	0	156	0	348	0	1,281	0
Balatasan		1	40	144	1	0	40	0	144	0	0	0	0	0	40	0	144	0
Cambunang		1	29	90	2	0	29	0	90	0	0	0	0	0	29	0	90	0
Milagrosa		1	127	446	3	0	99	0	345	0	28	0	101	0	127	0	446	0

REGION   PROVINCE   CITY/ MUNICIPALITY   BARANGAY		NO. OF AFFECTED			No. of ECs		Inside Evacuation Centers				Outside Evacuation Centers				TOTAL SERVED (CURRENT)			
		Brgys.	Families	Persons	CUM	NOW	Families		Persons		Families		Persons		Families		Persons	
							CUM	NOW	CUM	NOW	CUM	NOW	CUM	NOW	CUM	NOW	CUM	NOW
							(Inside + Outside)		(Inside + Outside)		(Inside + Outside)		(Inside + Outside)		(Inside + Outside)		(Inside + Outside)	
Poblacion		1	86	351	1	0	75	0	296	0	11	0	55	0	86	0	351	0
San Juan		1	38	167	2	0	38	0	167	0	0	0	0	0	38	0	167	0
San Isidro		1	28	83	3	0	28	0	83	0	0	0	0	0	28	0	83	0
Mansalay	2	2	16	63	2	0	16	0	63	0	0	0	0	0	16	0	63	0
Wasig		1	14	55	1	0	14	0	55	0	0	0	0	0	14	0	55	0
Waygan		1	2	8	1	0	2	0	8	0	0	0	0	0	2	0	8	0
Pinamalayan	3	3	62	238	4	0	62	0	238	0	0	0	0	0	62	0	238	0
Pili		1	29	108	2	0	29	0	108	0	0	0	0	0	29	0	108	0
Papandayan		1	1	2	1	0	1	0	2	0	0	0	0	0	1	0	2	0
Quinabigan		1	32	128	1	0	32	0	128	0	0	0	0	0	32	0	128	0
Roxas	1	1	9	40	1	0	9	0	40	0	0	0	0	0	9	0	40	0
Dangay		1	9	40	1	0	9	0	40	0	0	0	0	0	9	0	40	0
Victoria	2	1	27	135	1	0	21	0	105	0	0	0	0	0	21	0	105	0
Malabo		1	21	105	1	0	21	0	105	0	0	0	0	0	21	0	105	0
No breakdown		0	6	30	0	0	0	0	0	0	0	0	0	0	0	0	0	0
Puerto Galera	3	3	27	113	3	0	27	0	113	0	0	0	0	0	27	0	113	0
Baclayan		1	9	39	1	0	9	0	39	0	0	0	0	0	9	0	39	0
Sto Niño		1	14	62	1	0	14	0	62	0	0	0	0	0	14	0	62	0
Tabinay		1	4	12	1	0	4	0	12	0	0	0	0	0	4	0	12	0
Naujan	4	4	214	1,069	4	0	214	0	1,069	0	0	0	0	0	214	0	1,069	0
Malvar		1	2	10	1	0	2	0	10	0	0	0	0	0	2	0	10	0
San Andres		1	2	9	1	0	2	0	9	0	0	0	0	0	2	0	9	0
Bagong Buhay		1	35	175	1	0	35	0	175	0	0	0	0	0	35	0	175	0
Santiago		1	175	875	1	0	175	0	875	0	0	0	0	0	175	0	875	0
<b>MARINDUQUE</b>	<b>16</b>	<b>16</b>	<b>197</b>	<b>646</b>	<b>16</b>	<b>0</b>	<b>106</b>	<b>0</b>	<b>316</b>	<b>0</b>	<b>91</b>	<b>0</b>	<b>330</b>	<b>0</b>	<b>197</b>	<b>0</b>	<b>646</b>	<b>0</b>
Boac	8	8	92	298	3	0	27	0	72	0	65	0	226	0	92	0	298	0
Laylay		1	8	26	1	0	2	0	5	0	6	0	21	0	8	0	26	0
Buliasnin		1	8	22	1	0	4	0	11	0	4	0	11	0	8	0	22	0
Hinapulan		1	58	171	1	0	21	0	56	0	37	0	115	0	58	0	171	0
Balagasan		1	1	3	0	0	0	0	0	0	1	0	3	0	1	0	3	0
Puting Buhangin		1	1	2	0	0	0	0	0	0	1	0	2	0	1	0	2	0
Lupac		1	4	20	0	0	0	0	0	0	4	0	20	0	4	0	20	0

REGION   PROVINCE   CITY/ MUNICIPALITY   BARANGAY		NO. OF AFFECTED			No. of ECs		Inside Evacuation Centers				Outside Evacuation Centers				TOTAL SERVED (CURRENT)			
		Brgys.	Families	Persons	CUM	NOW	Families		Persons		Families		Persons		(Inside + Outside)			
							CUM	NOW	CUM	NOW	CUM	NOW	CUM	NOW	Families	Persons	Families	Persons
Santol		1	4	14	0	0	0	0	0	0	4	0	14	0	4	0	14	0
Amoingon		1	8	40	0	0	0	0	0	0	8	0	40	0	8	0	40	0
Mogpog	1	1	3	7	1	0	3	0	7	0	0	0	0	0	3	0	7	0
Bintakay		1	3	7	1	0	3	0	7	0	0	0	0	0	3	0	7	0
Torrijos	7	7	102	341	12	0	76	0	237	0	26	0	104	0	102	0	341	0
Buangan		1	9	32	1	0	9	0	32	0	0	0	0	0	9	0	32	0
Kay Duke		1	7	18	1	0	7	0	18	0	0	0	0	0	7	0	18	0
Malibago		1	15	73	1	0	2	0	11	0	13	0	62	0	15	0	73	0
Marlanga		1	4	7	1	0	4	0	7	0	0	0	0	0	4	0	7	0
Talawan		1	14	55	1	0	14	0	55	0	0	0	0	0	14	0	55	0
Suha		1	27	62	1	0	14	0	20	0	13	0	42	0	27	0	62	0
Tigwi		1	26	94	6	0	26	0	94	0	0	0	0	0	26	0	94	0
<b>ROMBLON</b>	<b>17</b>	<b>17</b>	<b>218</b>	<b>912</b>	<b>24</b>	<b>0</b>	<b>197</b>	<b>0</b>	<b>788</b>	<b>0</b>	<b>21</b>	<b>0</b>	<b>124</b>	<b>0</b>	<b>218</b>	<b>0</b>	<b>912</b>	<b>0</b>
Banton (Jones)	7	7	113	512	10	0	92	0	388	0	21	0	124	0	113	0	512	0
Tungonan		1	24	94	2	0	24	0	94	0	0	0	0	0	24	0	94	0
Mainit		1	28	98	2	0	28	0	98	0	0	0	0	0	28	0	98	0
Balogo		1	31	172	1	0	10	0	48	0	21	0	124	0	31	0	172	0
Tan-Ag		1	15	74	1	0	15	0	74	0	0	0	0	0	15	0	74	0
Sibay		1	6	28	1	0	6	0	28	0	0	0	0	0	6	0	28	0
Togbongan		1	7	34	2	0	7	0	34	0	0	0	0	0	7	0	34	0
Nabalay		1	2	12	1	0	2	0	12	0	0	0	0	0	2	0	12	0
Cajidiocan	3	3	53	219	3	0	53	0	219	0	0	0	0	0	53	0	219	0
Cambadjao		1	15	58	1	0	15	0	58	0	0	0	0	0	15	0	58	0
Poblacion		1	20	78	1	0	20	0	78	0	0	0	0	0	20	0	78	0
Cambalo		1	18	83	1	0	18	0	83	0	0	0	0	0	18	0	83	0
Corcuera	1	1	4	12	3	0	4	0	12	0	0	0	0	0	4	0	12	0
San Vicente		1	4	12	3	0	4	0	12	0	0	0	0	0	4	0	12	0
Ferrol	3	3	40	131	5	0	40	0	131	0	0	0	0	0	40	0	131	0
Claro M Recto		1	16	59	2	0	16	0	59	0	0	0	0	0	16	0	59	0
Tubigon		1	17	48	2	0	17	0	48	0	0	0	0	0	17	0	48	0
Hinag-Oman		1	7	24	1	0	7	0	24	0	0	0	0	0	7	0	24	0
Santa Fe	3	3	8	38	3	0	8	0	38	0	0	0	0	0	8	0	38	0

REGION   PROVINCE   CITY/ MUNICIPALITY   BARANGAY		NO. OF AFFECTED			No. of ECs		Inside Evacuation Centers				Outside Evacuation Centers				TOTAL SERVED (CURRENT)			
		Brgys.	Families	Persons	CUM	NOW	Families		Persons		Families		Persons		(Inside + Outside)			
							CUM	NOW	CUM	NOW	CUM	NOW	CUM	NOW	CUM	NOW	CUM	NOW
Tabugon		1	5	31	1	0	5	0	31	0	0	0	0	0	5	0	31	0
Guintigbasan		1	1	3	1	0	1	0	3	0	0	0	0	0	1	0	3	0
Canyayo		1	2	4	1	0	2	0	4	0	0	0	0	0	2	0	4	0
<b>PALAWAN</b>	271	268	85,393	389,220	435	99	49,555	1,427	205,066	6,852	5,853	12	21,993	60	55,408	1,439	227,059	6,912
Agutaya	2	2	219	871	5	0	219	0	871	0	0	0	0	0	219	0	871	0
Abagat		1	200	800	1	0	200	0	800	0	0	0	0	0	200	0	800	0
Matarawis		1	19	71	4	0	19	0	71	0	0	0	0	0	19	0	71	0
Araceli	9	8	3,854	19,270	22	2	292	41	1,086	205	0	0	0	0	292	41	1,086	205
Dalayawan		1	23	85	2	0	23	0	85	0	0	0	0	0	23	0	85	0
Poblacion III		1	91	406	5	1	91	38	406	190	0	0	0	0	91	38	406	190
Dagman		1	64	195	4	0	64	0	195	0	0	0	0	0	64	0	195	0
San Jose de Oro		1	19	97	5	0	19	0	97	0	0	0	0	0	19	0	97	0
Osmena		1	9	38	2	0	9	0	38	0	0	0	0	0	9	0	38	0
Tinintinan		1	48	158	1	0	48	0	158	0	0	0	0	0	48	0	158	0
Madoldolon		1	35	92	2	0	35	0	92	0	0	0	0	0	35	0	92	0
Poblacion		1	3	15	1	1	3	3	15	15	0	0	0	0	3	3	15	15
No breakdown		0	3,562	18,184	0	0	0	0	0	0	0	0	0	0	0	0	0	0
Busuanga	13	13	351	1,106	13	0	351	0	1,106	0	0	0	0	0	351	0	1,106	0
Sagrada		1	21	82	1	0	21	0	82	0	0	0	0	0	21	0	82	0
Concepcion		1	48	184	1	0	48	0	184	0	0	0	0	0	48	0	184	0
Maglambay		1	38	136	1	0	38	0	136	0	0	0	0	0	38	0	136	0
San Rafael		1	55	122	1	0	55	0	122	0	0	0	0	0	55	0	122	0
Bogtong		1	16	56	1	0	16	0	56	0	0	0	0	0	16	0	56	0
Buluang		1	53	147	1	0	53	0	147	0	0	0	0	0	53	0	147	0
New Busuanga		1	14	48	1	0	14	0	48	0	0	0	0	0	14	0	48	0
Old Busuanga		1	19	60	1	0	19	0	60	0	0	0	0	0	19	0	60	0
Panlaitan		1	25	78	1	0	25	0	78	0	0	0	0	0	25	0	78	0
Quezon		1	53	160	1	0	53	0	160	0	0	0	0	0	53	0	160	0
Salvacion		1	2	11	1	0	2	0	11	0	0	0	0	0	2	0	11	0
San Isidro		1	6	20	1	0	6	0	20	0	0	0	0	0	6	0	20	0
Santo Nino		1	1	2	1	0	1	0	2	0	0	0	0	0	1	0	2	0
Cagayancillo	13	13	515	2,053	14	0	515	0	2,053	0	0	0	0	0	515	0	2,053	0

REGION   PROVINCE   CITY/ MUNICIPALITY   BARANGAY		NO. OF AFFECTED			No. of ECs		Inside Evacuation Centers				Outside Evacuation Centers				TOTAL SERVED (CURRENT)			
		Brgys.	Families	Persons	CUM	NOW	Families		Persons		Families		Persons		(Inside + Outside)			
							CUM	NOW	CUM	NOW	CUM	NOW	CUM	NOW	CUM	NOW	CUM	NOW
Bantayan		1	13	52	2	0	13	0	52	0	0	0	0	0	13	0	52	0
Mampio		1	38	152	1	0	38	0	152	0	0	0	0	0	38	0	152	0
Tacas		1	24	102	1	0	24	0	102	0	0	0	0	0	24	0	102	0
Talaga		1	79	321	1	0	79	0	321	0	0	0	0	0	79	0	321	0
Lipot North		1	2	4	1	0	2	0	4	0	0	0	0	0	2	0	4	0
Lipot South		1	4	13	1	0	4	0	13	0	0	0	0	0	4	0	13	0
Wahig		1	9	44	1	0	9	0	44	0	0	0	0	0	9	0	44	0
Convento		1	18	75	1	0	18	0	75	0	0	0	0	0	18	0	75	0
Santa Cruz		1	45	191	1	0	45	0	191	0	0	0	0	0	45	0	191	0
Magsaysay		1	25	80	1	0	25	0	80	0	0	0	0	0	25	0	80	0
Calusa		1	62	262	1	0	62	0	262	0	0	0	0	0	62	0	262	0
Cawili		1	122	503	1	0	122	0	503	0	0	0	0	0	122	0	503	0
Nusa		1	74	254	1	0	74	0	254	0	0	0	0	0	74	0	254	0
Coron	22	22	1,428	5,202	48	0	1,428	0	5,202	0	0	0	0	0	1,428	0	5,202	0
Poblacion 1		1	166	833	2	0	166	0	833	0	0	0	0	0	166	0	833	0
Poblacion 2		1	48	217	1	0	48	0	217	0	0	0	0	0	48	0	217	0
Guadalupe		1	24	120	1	0	24	0	120	0	0	0	0	0	24	0	120	0
Banuang Daan		1	49	242	2	0	49	0	242	0	0	0	0	0	49	0	242	0
Bintuan		1	45	403	1	0	45	0	403	0	0	0	0	0	45	0	403	0
Borac		1	52	214	2	0	52	0	214	0	0	0	0	0	52	0	214	0
Buenavista		1	80	114	1	0	80	0	114	0	0	0	0	0	80	0	114	0
Bulalacao		1	115	423	4	0	115	0	423	0	0	0	0	0	115	0	423	0
Cabugao		1	169	416	3	0	169	0	416	0	0	0	0	0	169	0	416	0
Decabobo		1	59	170	1	0	59	0	170	0	0	0	0	0	59	0	170	0
Decalachao		1	47	223	3	0	47	0	223	0	0	0	0	0	47	0	223	0
Lajala		1	224	562	4	0	224	0	562	0	0	0	0	0	224	0	562	0
Malawig		1	85	320	2	0	85	0	320	0	0	0	0	0	85	0	320	0
Marcilla		1	116	322	2	0	116	0	322	0	0	0	0	0	116	0	322	0
Poblacion 6		1	1	5	1	0	1	0	5	0	0	0	0	0	1	0	5	0
San Jose		1	50	178	5	0	50	0	178	0	0	0	0	0	50	0	178	0
San Nicolas		1	9	33	2	0	9	0	33	0	0	0	0	0	9	0	33	0
Tagumpay		1	29	140	3	0	29	0	140	0	0	0	0	0	29	0	140	0

REGION   PROVINCE   CITY/ MUNICIPALITY   BARANGAY		NO. OF AFFECTED			No. of ECs		Inside Evacuation Centers				Outside Evacuation Centers				TOTAL SERVED (CURRENT)			
		Brgys.	Families	Persons	CUM	NOW	Families		Persons		Families		Persons		Families		Persons	
							CUM	NOW	CUM	NOW	CUM	NOW	CUM	NOW	CUM	NOW	CUM	NOW
							(Inside + Outside)											
Tara		1	2	6	1	0	2	0	6	0	0	0	0	0	2	0	6	0
Turda		1	4	20	1	0	4	0	20	0	0	0	0	0	4	0	20	0
Poblacion 5		1	37	156	5	0	37	0	156	0	0	0	0	0	37	0	156	0
Poblacion 3		1	17	85	1	0	17	0	85	0	0	0	0	0	17	0	85	0
Culion	5	5	37	95	5	0	37	0	95	0	0	0	0	0	37	0	95	0
Jardin		1	3	9	1	0	3	0	9	0	0	0	0	0	3	0	9	0
Osmenia		1	6	16	1	0	6	0	16	0	0	0	0	0	6	0	16	0
Baldat		1	3	9	1	0	3	0	9	0	0	0	0	0	3	0	9	0
Culango		1	5	18	1	0	5	0	18	0	0	0	0	0	5	0	18	0
Libis		1	20	43	1	0	20	0	43	0	0	0	0	0	20	0	43	0
Cuyo	19	18	1,293	4,094	22	0	883	0	2,749	0	410	0	1,345	0	1,293	0	4,094	0
Maringian, Tenga tenga		2	68	272	1	0	68	0	272	0	0	0	0	0	68	0	272	0
Cabigsing		1	201	703	2	0	201	0	703	0	0	0	0	0	201	0	703	0
Suba		1	434	1,028	3	0	399	0	978	0	35	0	50	0	434	0	1,028	0
Cataduan		1	1	5	1	0	1	0	5	0	0	0	0	0	1	0	5	0
Tucadan		1	28	95	1	0	7	0	17	0	21	0	78	0	28	0	95	0
Bangcal		1	8	24	1	0	8	0	24	0	0	0	0	0	8	0	24	0
Caburian		1	57	220	3	0	25	0	60	0	32	0	160	0	57	0	220	0
Lagaoriao		1	26	95	1	0	22	0	78	0	4	0	17	0	26	0	95	0
Lungsod		1	1	7	1	0	1	0	7	0	0	0	0	0	1	0	7	0
Lubid		1	43	164	1	0	2	0	8	0	41	0	156	0	43	0	164	0
Manamoc Island		1	20	74	1	0	20	0	74	0	0	0	0	0	20	0	74	0
Pawa		1	46	182	2	0	9	0	34	0	37	0	148	0	46	0	182	0
Caponayan		1	161	556	1	0	41	0	230	0	120	0	326	0	161	0	556	0
San carlos		1	34	88	1	0	17	0	44	0	17	0	44	0	34	0	88	0
Catadman		1	1	5	1	0	1	0	5	0	0	0	0	0	1	0	5	0
Funda		1	61	210	1	0	61	0	210	0	0	0	0	0	61	0	210	0
Tenga-Tenga		0	14	42	0	0	0	0	0	0	14	0	42	0	14	0	42	0
Maringian		0	48	201	0	0	0	0	0	0	48	0	201	0	48	0	201	0
Balading		1	41	123	0	0	0	0	0	0	41	0	123	0	41	0	123	0
Dumaran	14	13	2,840	14,200	17	11	1,324	211	5,669	1,055	0	0	0	0	1,324	211	5,669	1,055
Culasian		1	240	1,200	1	0	240	0	1,200	0	0	0	0	0	240	0	1,200	0

REGION   PROVINCE   CITY/ MUNICIPALITY   BARANGAY		NO. OF AFFECTED			No. of ECs		Inside Evacuation Centers				Outside Evacuation Centers				TOTAL SERVED (CURRENT)			
		Brgys.	Families	Persons	CUM	NOW	Families		Persons		Families		Persons		(Inside + Outside)			
							CUM	NOW	CUM	NOW	CUM	NOW	CUM	NOW	CUM	NOW	CUM	NOW
Magsaysay		1	10	50	2	2	10	10	50	50	0	0	0	0	10	10	50	50
Capayas		1	120	600	2	2	120	120	600	600	0	0	0	0	120	120	600	600
Danleg		1	13	65	1	1	13	13	65	65	0	0	0	0	13	13	65	65
Sta. Teresita		1	53	265	3	3	53	53	265	265	0	0	0	0	53	53	265	265
San Juan		1	55	180	1	1	55	5	180	25	0	0	0	0	55	5	180	25
Catep		1	145	544	1	1	145	5	544	25	0	0	0	0	145	5	544	25
Calsada		1	5	25	1	1	5	5	25	25	0	0	0	0	5	5	25	25
No breakdown		0	1,516	8,531	0	0	0	0	0	0	0	0	0	0	0	0	0	0
Calasag		1	69	249	1	0	69	0	249	0	0	0	0	0	69	0	249	0
Bacao		1	415	1,631	1	0	415	0	1,631	0	0	0	0	0	415	0	1,631	0
Bohol		1	49	156	1	0	49	0	156	0	0	0	0	0	49	0	156	0
Sta Maria		1	110	554	1	0	110	0	554	0	0	0	0	0	110	0	554	0
Poblacion		1	40	150	1	0	40	0	150	0	0	0	0	0	40	0	150	0
El Nido (Bacuit)	4	5	54	390	4	0	54	0	390	0	0	0	0	0	54	0	390	0
Bebeladan		1	5	150	1	0	5	0	150	0	0	0	0	0	5	0	150	0
Corong-corong		1	5	18	1	0	5	0	18	0	0	0	0	0	5	0	18	0
Buena Suerte, Maligaya		2	39	195	1	0	39	0	195	0	0	0	0	0	39	0	195	0
Dumarao Roxas		1	5	27	1	0	5	0	27	0	0	0	0	0	5	0	27	0
Quezon	3	3	372	1,482	3	0	372	0	1,482	0	0	0	0	0	372	0	1,482	0
Aramaywan		1	150	600	1	0	150	0	600	0	0	0	0	0	150	0	600	0
Alfonso XIII		1	105	420	1	0	105	0	420	0	0	0	0	0	105	0	420	0
Isugod		1	117	462	1	0	117	0	462	0	0	0	0	0	117	0	462	0
Linapacan	3	3	376	1,803	12	0	376	0	1,803	0	0	0	0	0	376	0	1,803	0
San Miguel		1	118	513	3	0	118	0	513	0	0	0	0	0	118	0	513	0
Barangunan		1	113	565	3	0	113	0	565	0	0	0	0	0	113	0	565	0
Nangalao		1	145	725	6	0	145	0	725	0	0	0	0	0	145	0	725	0
Magsaysay	12	11	1,683	8,415	18	0	439	0	1,277	0	270	0	957	0	709	0	2,234	0
Balaguen		1	157	507	3	0	122	0	394	0	35	0	113	0	157	0	507	0
Canipo		1	56	221	2	0	56	0	221	0	0	0	0	0	56	0	221	0
Lucbuan		1	57	230	2	0	22	0	90	0	35	0	140	0	57	0	230	0
Alcoba		1	109	345	2	0	60	0	162	0	49	0	183	0	109	0	345	0
Los Angeles		1	48	120	1	0	22	0	57	0	26	0	63	0	48	0	120	0



REGION   PROVINCE   CITY/ MUNICIPALITY   BARANGAY		NO. OF AFFECTED			No. of ECs		Inside Evacuation Centers				Outside Evacuation Centers				TOTAL SERVED (CURRENT)			
		Brgys.	Families	Persons	CUM	NOW	Families		Persons		Families		Persons		(Inside + Outside)			
							CUM	NOW	CUM	NOW	CUM	NOW	CUM	NOW	CUM	NOW	CUM	NOW
Cocoro		1	128	270	5	0	128	0	270	0	0	0	0	0	128	0	270	0
Danawan		1	40	121	2	0	25	0	69	0	15	0	52	0	40	0	121	0
Lacaren		1	14	40	1	0	4	0	14	0	10	0	26	0	14	0	40	0
Emilod		1	13	31	0	0	0	0	0	0	13	0	31	0	13	0	31	0
Igabas		1	27	109	0	0	0	0	0	0	27	0	109	0	27	0	109	0
Rizal		1	60	240	0	0	0	0	0	0	60	0	240	0	60	0	240	0
No breakdown		0	974	6,181	0	0	0	0	0	0	0	0	0	0	0	0	0	0
Narra	12	12	1,723	7,681	16	0	460	0	1,366	0	1,263	0	6,315	0	1,723	0	7,681	0
El Vita		1	71	243	1	0	69	0	233	0	2	0	10	0	71	0	243	0
Caguisan		1	1	4	1	0	1	0	4	0	0	0	0	0	1	0	4	0
Tinagong Dagat		1	127	630	1	0	22	0	105	0	105	0	525	0	127	0	630	0
Malinao		1	106	436	1	0	64	0	226	0	42	0	210	0	106	0	436	0
Aramaywan		1	108	432	1	0	67	0	227	0	41	0	205	0	108	0	432	0
Batang-batang		1	74	176	1	0	64	0	126	0	10	0	50	0	74	0	176	0
Bagong Sikat		1	16	64	4	0	16	0	64	0	0	0	0	0	16	0	64	0
Dumanguena		1	63	282	1	0	17	0	52	0	46	0	230	0	63	0	282	0
Malatgao		1	146	456	1	0	75	0	101	0	71	0	355	0	146	0	456	0
Panacan		1	453	2,222	1	0	24	0	77	0	429	0	2,145	0	453	0	2,222	0
Panacan 2		1	526	2,593	2	0	26	0	93	0	500	0	2,500	0	526	0	2,593	0
Princess Urduja		1	32	143	1	0	15	0	58	0	17	0	85	0	32	0	143	0
Puerto Princesa	55	57	24,524	93,060	137	69	20,614	948	79,684	4,645	3,910	12	13,376	60	24,524	960	93,060	4,705
Sta Lourdes		1	235	905	2	2	235	13	905	50	0	0	0	0	235	13	905	50
Bagong Silang, Masigla, Pagkakaisa		3	783	3,844	3	2	783	6	3,844	30	0	0	0	0	783	6	3,844	30
Bancao-Bancao		1	490	2,115	4	0	490	0	2,115	0	0	0	0	0	490	0	2,115	0
Cabayugan		1	1,500	4,064	4	1	1,500	19	4,064	26	0	0	0	0	1,500	19	4,064	26
Maoyon		1	700	3,500	2	1	700	1	3,500	0	0	0	0	0	700	1	3,500	0
Concepcion		1	413	2,065	9	9	413	80	2,065	550	0	0	0	0	413	80	2,065	550
Tagburos		1	212	707	1	0	212	0	707	0	0	0	0	0	212	0	707	0
Tanabag		1	175	563	3	3	175	21	563	105	0	0	0	0	175	21	563	105
Macarascas		1	650	3,250	6	2	650	6	3,250	30	0	0	0	0	650	6	3,250	30
Mangingisda		1	528	908	1	0	528	0	908	0	0	0	0	0	528	0	908	0
Liwanag		1	208	1,040	1	1	208	89	1,040	445	0	0	0	0	208	89	1,040	445

REGION   PROVINCE   CITY/ MUNICIPALITY   BARANGAY	NO. OF AFFECTED			No. of ECs		Inside Evacuation Centers				Outside Evacuation Centers				TOTAL SERVED (CURRENT)					
	Brgys.	Families	Persons	CUM	NOW	Families		Persons		Families		Persons		(Inside + Outside)		Families		Persons	
						CUM	NOW	CUM	NOW	CUM	NOW	CUM	NOW	CUM	NOW	CUM	NOW		
San Jose	1	45	197	4	1	45	1	197	5	0	0	0	0	45	1	197	5		
Montible	1	40	210	1	0	40	0	210	0	0	0	0	0	40	0	210	0		
Buenavista	1	1,226	5,091	4	0	613	0	2,341	0	613	0	2,750	0	1,226	0	5,091	0		
Tagabinet	1	901	1,741	0	0	0	0	0	0	901	0	1,741	0	901	0	1,741	0		
Bagong Sikat	1	972	3,708	5	1	972	20	3,708	100	0	0	0	0	972	20	3,708	100		
Langogan	1	740	2,905	6	6	740	241	2,905	1,205	0	0	0	0	740	241	2,905	1,205		
Manalo	1	698	2,517	4	4	698	13	2,517	110	0	12	0	60	698	25	2,517	170		
Sicsican	1	1,233	6,100	2	2	1,233	11	6,100	55	0	0	0	0	1,233	11	6,100	55		
Inagawan	1	730	1,872	1	0	365	0	936	0	365	0	936	0	730	0	1,872	0		
Inagawan-Sub	1	549	1,295	1	0	549	0	1,295	0	0	0	0	0	549	0	1,295	0		
Maunlad	1	13	65	2	0	13	0	65	0	0	0	0	0	13	0	65	0		
Mandaragat	1	708	2,878	5	2	708	9	2,878	45	0	0	0	0	708	9	2,878	45		
Sta Monica	1	23	98	2	1	23	1	98	5	0	0	0	0	23	1	98	5		
Matiyaga	1	7	29	1	0	7	0	29	0	0	0	0	0	7	0	29	0		
Princesa	1	26	118	1	0	26	0	118	0	0	0	0	0	26	0	118	0		
Manggahan	1	26	130	1	0	26	0	130	0	0	0	0	0	26	0	130	0		
Matahimik	1	54	206	4	0	54	0	206	0	0	0	0	0	54	0	206	0		
Mabuhay	1	1	2	1	0	1	0	2	0	0	0	0	0	1	0	2	0		
San Isidro	1	7	35	2	0	7	0	35	0	0	0	0	0	7	0	35	0		
Bahile	1	968	2,972	4	3	968	21	2,972	105	0	0	0	0	968	21	2,972	105		
Salvacion	1	447	1,596	0	0	0	0	0	0	447	0	1,596	0	447	0	1,596	0		
Luzviminda	1	302	753	0	0	0	0	0	0	302	0	753	0	302	0	753	0		
Kamuning	1	300	603	1	0	300	0	603	0	0	0	0	0	300	0	603	0		
Iwahig	1	521	2,026	2	1	521	3	2,026	15	0	0	0	0	521	3	2,026	15		
Sim pocan	1	600	3,000	0	0	0	0	0	0	600	0	3,000	0	600	0	3,000	0		
Maningning	1	28	128	1	0	28	0	128	0	0	0	0	0	28	0	128	0		
San Rafael	1	517	2,585	4	4	517	51	2,585	255	0	0	0	0	517	51	2,585	255		
Bagong Bayan	1	220	1,100	1	0	220	0	1,100	0	0	0	0	0	220	0	1,100	0		
Irawan	1	75	375	4	4	75	95	375	475	0	0	0	0	75	95	375	475		
Sta. Cruz	1	394	1,151	3	0	394	0	1,151	0	0	0	0	0	394	0	1,151	0		
Sta. Lucia	1	80	163	1	0	80	0	163	0	0	0	0	0	80	0	163	0		
Bacungan	1	1,810	9,050	7	2	1,810	4	9,050	20	0	0	0	0	1,810	4	9,050	20		

REGION   PROVINCE   CITY/ MUNICIPALITY   BARANGAY		NO. OF AFFECTED			No. of ECs		Inside Evacuation Centers				Outside Evacuation Centers				TOTAL SERVED (CURRENT)			
		Brgys.	Families	Persons	CUM	NOW	Families		Persons		Families		Persons		(Inside + Outside)			
							CUM	NOW	CUM	NOW	CUM	NOW	CUM	NOW	CUM	NOW	CUM	NOW
New Pangangan		1	503	1,407	1	0	203	0	717	0	300	0	690	0	503	0	1,407	0
Lucbuan		1	536	1,577	6	5	536	18	1,577	85	0	0	0	0	536	18	1,577	85
San Manuel		1	17	85	1	1	17	17	85	85	0	0	0	0	17	17	85	85
San Miguel		1	200	1,000	1	0	200	0	1,000	0	0	0	0	0	200	0	1,000	0
Tinguiban		1	370	1,850	3	3	370	20	1,850	100	0	0	0	0	370	20	1,850	100
Napsan		1	382	1,910	0	0	0	0	0	0	382	0	1,910	0	382	0	1,910	0
Tagumpay		1	7	35	2	0	7	0	35	0	0	0	0	0	7	0	35	0
Binduyan		1	590	1,500	1	0	590	0	1,500	0	0	0	0	0	590	0	1,500	0
San Pedro		1	351	797	3	2	351	147	797	539	0	0	0	0	351	147	797	539
Babuyan		1	681	2,626	3	3	681	26	2,626	130	0	0	0	0	681	26	2,626	130
Marufinas		1	287	1,047	1	1	287	1	1,047	5	0	0	0	0	287	1	1,047	5
Marayugon		1	445	1,566	4	2	445	14	1,566	70	0	0	0	0	445	14	1,566	70
Roxas	25	26	17,622	88,110	30	1	7,527	160	26,173	636	0	0	0	0	7,527	160	26,173	636
New Barbacan, 1, 6, 3, 4, Minara, San Nicolas,		6	342	1,208	1	0	342	0	1,208	0	0	0	0	0	342	0	1,208	0
Brgy. 1,2 and 4		1	160	636	1	1	160	160	636	636	0	0	0	0	160	160	636	636
No breakdown		0	10,095	61,937	0	0	0	0	0	0	0	0	0	0	0	0	0	0
Rizal		1	13	51	1	0	13	0	51	0	0	0	0	0	13	0	51	0
Brgy. 3		1	15	65	2	0	15	0	65	0	0	0	0	0	15	0	65	0
New Barbacan, 3, 4, and Sandoval		1	168	730	1	0	168	0	730	0	0	0	0	0	168	0	730	0
Nicanor Zabala		1	325	921	6	0	325	0	921	0	0	0	0	0	325	0	921	0
Tagumpay		1	822	3,139	1	0	822	0	3,139	0	0	0	0	0	822	0	3,139	0
Dumarao		1	3	10	1	0	3	0	10	0	0	0	0	0	3	0	10	0
Malcampo		1	357	1,674	1	0	357	0	1,674	0	0	0	0	0	357	0	1,674	0
San Jose		1	464	2,188	1	0	464	0	2,188	0	0	0	0	0	464	0	2,188	0
Minara		0	23	85	1	0	23	0	85	0	0	0	0	0	23	0	85	0
Brgy. 1		0	1,115	4,604	1	0	1,115	0	4,604	0	0	0	0	0	1,115	0	4,604	0
Jolo		1	315	1,042	1	0	315	0	1,042	0	0	0	0	0	315	0	1,042	0
Tinitian		1	54	96	1	0	54	0	96	0	0	0	0	0	54	0	96	0
Mendoza		1	32	160	1	0	32	0	160	0	0	0	0	0	32	0	160	0
San Isidro		1	201	810	1	0	201	0	810	0	0	0	0	0	201	0	810	0
Taradungan		1	50	129	1	0	50	0	129	0	0	0	0	0	50	0	129	0

REGION   PROVINCE   CITY/ MUNICIPALITY   BARANGAY		NO. OF AFFECTED			No. of ECs		Inside Evacuation Centers				Outside Evacuation Centers				TOTAL SERVED (CURRENT)				
		Brgys.	Families	Persons	CUM	NOW	Families		Persons		Families		Persons		Families		Persons		
							CUM	NOW	CUM	NOW	CUM	NOW	CUM	NOW	CUM	NOW	CUM	NOW	
							(Inside + Outside)		(Inside + Outside)		(Inside + Outside)		(Inside + Outside)		(Inside + Outside)		(Inside + Outside)		(Inside + Outside)
Bagong Bayan		1	135	690	1	0	135	0	690	0	0	0	0	0	0	135	0	690	0
Tumarbong		1	810	538	1	0	810	0	538	0	0	0	0	0	0	810	0	538	0
Abaroan		1	928	3,128	1	0	928	0	3,128	0	0	0	0	0	0	928	0	3,128	0
Rizal		0	310	1,078	1	0	310	0	1,078	0	0	0	0	0	0	310	0	1,078	0
New Cuyo		1	575	2,190	1	0	575	0	2,190	0	0	0	0	0	0	575	0	2,190	0
Salvacion		1	250	921	1	0	250	0	921	0	0	0	0	0	0	250	0	921	0
San Miguel		1	60	80	1	0	60	0	80	0	0	0	0	0	0	60	0	80	0
San Vicente	8	7	1,485	5,470	16	16	268	67	1,219	311	0	0	0	0	0	268	67	1,219	311
Alimanguan		1	63	331	4	4	63	10	331	50	0	0	0	0	0	63	10	331	50
Binga		1	15	80	1	1	15	10	80	50	0	0	0	0	0	15	10	80	50
Caruray		1	15	78	1	1	15	10	78	50	0	0	0	0	0	15	10	78	50
New Agutaya		1	16	92	1	1	16	10	92	50	0	0	0	0	0	16	10	92	50
Poblacion		1	30	143	3	3	30	10	143	50	0	0	0	0	0	30	10	143	50
Port Barton		1	88	319	2	2	88	10	319	50	0	0	0	0	0	88	10	319	50
Sto Niño		1	41	176	4	4	41	7	176	11	0	0	0	0	0	41	7	176	11
No breakdown		0	1,217	4,251	0	0	0	0	0	0	0	0	0	0	0	0	0	0	0
Balabac	1	1	607	2,858	3	0	607	0	2,858	0	0	0	0	0	0	607	0	2,858	0
Mangsee		1	607	2,858	3	0	607	0	2,858	0	0	0	0	0	0	607	0	2,858	0
Brookes Point	10	10	147	670	11	0	147	0	670	0	0	0	0	0	0	147	0	670	0
Aribungos		1	11	50	1	0	11	0	50	0	0	0	0	0	0	11	0	50	0
Oring-oring		1	108	477	2	0	108	0	477	0	0	0	0	0	0	108	0	477	0
Samarinana		1	15	64	1	0	15	0	64	0	0	0	0	0	0	15	0	64	0
Barong-barong		1	2	8	1	0	2	0	8	0	0	0	0	0	0	2	0	8	0
Salogon		1	4	22	1	0	4	0	22	0	0	0	0	0	0	4	0	22	0
Ipilian		1	1	7	1	0	1	0	7	0	0	0	0	0	0	1	0	7	0
Maasin		1	1	7	1	0	1	0	7	0	0	0	0	0	0	1	0	7	0
Malis		1	1	4	1	0	1	0	4	0	0	0	0	0	0	1	0	4	0
Amas		1	3	11	1	0	3	0	11	0	0	0	0	0	0	3	0	11	0
Mainit		1	1	20	1	0	1	0	20	0	0	0	0	0	0	1	0	20	0
Taytay	32	31	25,059	127,518	31	0	12,455	0	64,498	0	0	0	0	0	0	12,455	0	64,498	0
Abongan		1	643	3,549	1	0	643	0	3,549	0	0	0	0	0	0	643	0	3,549	0
Alacalian		1	459	2,109	1	0	459	0	2,109	0	0	0	0	0	0	459	0	2,109	0

REGION   PROVINCE   CITY/ MUNICIPALITY   BARANGAY		NO. OF AFFECTED			No. of ECs		Inside Evacuation Centers				Outside Evacuation Centers				TOTAL SERVED (CURRENT)			
		Brgys.	Families	Persons	CUM	NOW	Families		Persons		Families		Persons		(Inside + Outside)			
							CUM	NOW	CUM	NOW	CUM	NOW	CUM	NOW	CUM	NOW	CUM	NOW
Bato		1	719	2,590	1	0	719	0	2,590	0	0	0	0	0	719	0	2,590	0
Banbanan		1	280	1,541	1	0	280	0	1,541	0	0	0	0	0	280	0	1,541	0
Busybees		1	169	998	1	0	169	0	998	0	0	0	0	0	169	0	998	0
Biton		1	208	991	1	0	208	0	991	0	0	0	0	0	208	0	991	0
Bantulan		1	299	1,786	1	0	299	0	1,786	0	0	0	0	0	299	0	1,786	0
Calawag		1	774	4,346	1	0	774	0	4,346	0	0	0	0	0	774	0	4,346	0
Casian		1	628	3,715	1	0	628	0	3,715	0	0	0	0	0	628	0	3,715	0
Cataban		1	129	735	1	0	129	0	735	0	0	0	0	0	129	0	735	0
Debangon		1	139	890	1	0	139	0	890	0	0	0	0	0	139	0	890	0
Depla		1	193	945	1	0	193	0	945	0	0	0	0	0	193	0	945	0
Libertad		1	363	1,604	1	0	363	0	1,604	0	0	0	0	0	363	0	1,604	0
Liminangcong		1	822	4,725	1	0	822	0	4,725	0	0	0	0	0	822	0	4,725	0
Mayteged		1	168	884	1	0	168	0	884	0	0	0	0	0	168	0	884	0
Minapla		1	125	559	1	0	125	0	559	0	0	0	0	0	125	0	559	0
New Guinio		1	714	3,234	1	0	714	0	3,234	0	0	0	0	0	714	0	3,234	0
Old Guinio		1	222	1,031	1	0	222	0	1,031	0	0	0	0	0	222	0	1,031	0
Paglaum		1	324	1,749	1	0	324	0	1,749	0	0	0	0	0	324	0	1,749	0
Pancol		1	418	2,242	1	0	418	0	2,242	0	0	0	0	0	418	0	2,242	0
Pamantolon		1	304	1,760	1	0	304	0	1,760	0	0	0	0	0	304	0	1,760	0
Poblacion		1	2,094	10,480	1	0	2,094	0	10,480	0	0	0	0	0	2,094	0	10,480	0
Paly		1	413	2,062	1	0	413	0	2,062	0	0	0	0	0	413	0	2,062	0
Pularaquen		1	326	1,895	1	0	326	0	1,895	0	0	0	0	0	326	0	1,895	0
Pang-pang		1	117	678	1	0	117	0	678	0	0	0	0	0	117	0	678	0
Sandoval		1	200	1,142	1	0	200	0	1,142	0	0	0	0	0	200	0	1,142	0
San Jose		1	338	2,075	1	0	338	0	2,075	0	0	0	0	0	338	0	2,075	0
Silanga		1	256	1,304	1	0	256	0	1,304	0	0	0	0	0	256	0	1,304	0
Talog		1	166	704	1	0	166	0	704	0	0	0	0	0	166	0	704	0
Tumbod		1	256	1,168	1	0	256	0	1,168	0	0	0	0	0	256	0	1,168	0
Batas		1	189	1,007	1	0	189	0	1,007	0	0	0	0	0	189	0	1,007	0
No breakdown		0	12,604	63,020	0	0	0	0	0	0	0	0	0	0	0	0	0	0
Kalayaan	2	1	61	305	1	0	44	0	248	0	0	0	0	0	44	0	248	0
Pag-asa		1	44	180	1	0	44	0	248	0	0	0	0	0	44	0	248	0

REGION   PROVINCE   CITY/ MUNICIPALITY   BARANGAY		NO. OF AFFECTED			No. of ECs		Inside Evacuation Centers				Outside Evacuation Centers				TOTAL SERVED (CURRENT)			
		Brgys.	Families	Persons	CUM	NOW	Families		Persons		Families		Persons		Families		Persons	
							CUM	NOW	CUM	NOW	CUM	NOW	CUM	NOW	CUM	NOW	CUM	NOW
							(Inside + Outside)											
No breakdown		0	17	125	0	0	0	0	0	0	0	0	0	0	0	0	0	0
Aborlan	7	7	1,143	4,567	7	0	1,143	0	4,567	0	0	0	0	0	1,143	0	4,567	0
Poblacion		1	674	2,694	1	0	674	0	2,694	0	0	0	0	0	674	0	2,694	0
San Juan		1	408	1,632	1	0	408	0	1,632	0	0	0	0	0	408	0	1,632	0
Iraan		1	25	98	1	0	25	0	98	0	0	0	0	0	25	0	98	0
Tagpait		1	18	69	1	0	18	0	69	0	0	0	0	0	18	0	69	0
Apoc-Apoc		1	4	19	1	0	4	0	19	0	0	0	0	0	4	0	19	0
Sagpangan		1	12	48	1	0	12	0	48	0	0	0	0	0	12	0	48	0
Culandanum		1	2	7	1	0	2	0	7	0	0	0	0	0	2	0	7	0
<b>REGION 5</b>	<b>12</b>	<b>39</b>	<b>1,397</b>	<b>4,337</b>	<b>38</b>	<b>0</b>	<b>1,397</b>	<b>0</b>	<b>4,337</b>	<b>0</b>	<b>0</b>	<b>0</b>	<b>0</b>	<b>0</b>	<b>1,397</b>	<b>0</b>	<b>4,337</b>	<b>0</b>
<b>MASBATE</b>	<b>10</b>	<b>32</b>	<b>950</b>	<b>3,096</b>	<b>31</b>	<b>0</b>	<b>950</b>	<b>0</b>	<b>3,096</b>	<b>0</b>	<b>0</b>	<b>0</b>	<b>0</b>	<b>0</b>	<b>950</b>	<b>0</b>	<b>3,096</b>	<b>0</b>
Aroroy	1	3	83	373	3	0	83	0	373	0	0	0	0	0	83	0	373	0
		3	83	373	3	0	83	0	373	0	0	0	0	0	83	0	373	0
Baleno	1	1	23	62	1	0	23	0	62	0	0	0	0	0	23	0	62	0
		1	23	62	1	0	23	0	62	0	0	0	0	0	23	0	62	0
Cataingan	1	1	64	206	2	0	64	0	206	0	0	0	0	0	64	0	206	0
		1	64	206	2	0	64	0	206	0	0	0	0	0	64	0	206	0
Esperanza	1	15	585	1,706	15	0	585	0	1,706	0	0	0	0	0	585	0	1,706	0
		15	585	1,706	15	0	585	0	1,706	0	0	0	0	0	585	0	1,706	0
Masbate City	1	1	7	32	1	0	7	0	32	0	0	0	0	0	7	0	32	0
		1	7	32	1	0	7	0	32	0	0	0	0	0	7	0	32	0
Palanas	1	3	53	193	3	0	53	0	193	0	0	0	0	0	53	0	193	0
		3	53	193	3	0	53	0	193	0	0	0	0	0	53	0	193	0
Pio V. Corpuz (Limbuhan)	1	2	66	248	2	0	66	0	248	0	0	0	0	0	66	0	248	0
		2	66	248	2	0	66	0	248	0	0	0	0	0	66	0	248	0
Placer	1	3	29	120	1	0	29	0	120	0	0	0	0	0	29	0	120	0
		3	29	120	1	0	29	0	120	0	0	0	0	0	29	0	120	0
San Jacinto	1	2	36	143	2	0	36	0	143	0	0	0	0	0	36	0	143	0
		2	36	143	2	0	36	0	143	0	0	0	0	0	36	0	143	0
Uson	1	1	4	13	1	0	4	0	13	0	0	0	0	0	4	0	13	0
		1	4	13	1	0	4	0	13	0	0	0	0	0	4	0	13	0
<b>ALBAY</b>	<b>2</b>	<b>7</b>	<b>447</b>	<b>1,241</b>	<b>7</b>	<b>0</b>	<b>447</b>	<b>0</b>	<b>1,241</b>	<b>0</b>	<b>0</b>	<b>0</b>	<b>0</b>	<b>0</b>	<b>447</b>	<b>0</b>	<b>1,241</b>	<b>0</b>

REGION   PROVINCE   CITY/ MUNICIPALITY   BARANGAY		NO. OF AFFECTED			No. of ECs		Inside Evacuation Centers				Outside Evacuation Centers				TOTAL SERVED (CURRENT)				
		Brgys.	Families	Persons	CUM	NOW	Families		Persons		Families		Persons		(Inside + Outside)				
							CUM	NOW	CUM	NOW	CUM	NOW	CUM	NOW	CUM	NOW	CUM	NOW	
Guinobatan	1	5	427	1,184	4	0	427	0	1,184	0	0	0	0	0	0	427	0	1,184	0
		5	427	1,184	4	0	427	0	1,184	0	0	0	0	0	0	427	0	1,184	0
Ligao	1	2	20	57	3	0	20	0	57	0	0	0	0	0	0	20	0	57	0
		2	20	57	3	0	20	0	57	0	0	0	0	0	0	20	0	57	0
<b>REGION 6</b>	<b>133</b>	<b>2,772</b>	<b>456,620</b>	<b>1,874,004</b>	<b>4,222</b>	<b>82</b>	<b>118,677</b>	<b>17,367</b>	<b>468,084</b>	<b>86,060</b>	<b>159,969</b>	<b>21,155</b>	<b>617,781</b>	<b>87,231</b>	<b>278,646</b>	<b>38,522</b>	<b>1,085,865</b>	<b>173,291</b>	
<b>AKLAN</b>	<b>17</b>	<b>254</b>	<b>16,878</b>	<b>64,343</b>	<b>365</b>	<b>0</b>	<b>6,596</b>	<b>0</b>	<b>25,104</b>	<b>0</b>	<b>5,470</b>	<b>0</b>	<b>19,555</b>	<b>0</b>	<b>12,066</b>	<b>0</b>	<b>44,659</b>	<b>0</b>	
Altavas	1	14	1,595	5,428	31	0	596	0	2,116	0	999	0	3,312	0	1,595	0	5,428	0	
		14	1,595	5,428	31	0	596	0	2,116	0	999	0	3,312	0	1,595	0	5,428	0	
Balete	1	10	1,272	4,732	31	0	552	0	2,155	0	720	0	2,577	0	1,272	0	4,732	0	
		10	1,272	4,732	31	0	552	0	2,155	0	720	0	2,577	0	1,272	0	4,732	0	
Banga	1	14	111	544	18	0	62	0	209	0	49	0	335	0	111	0	544	0	
		14	111	544	18	0	62	0	209	0	49	0	335	0	111	0	544	0	
Batan	1	20	743	2,658	25	0	317	0	1,238	0	426	0	1,420	0	743	0	2,658	0	
		20	743	2,658	25	0	317	0	1,238	0	426	0	1,420	0	743	0	2,658	0	
Kalibo	1	14	364	1,490	16	0	315	0	1,243	0	28	0	113	0	343	0	1,356	0	
		14	364	1,490	16	0	315	0	1,243	0	28	0	113	0	343	0	1,356	0	
New Washington	1	17	1,720	6,821	25	0	1,582	0	6,259	0	138	0	562	0	1,720	0	6,821	0	
		17	1,720	6,821	25	0	1,582	0	6,259	0	138	0	562	0	1,720	0	6,821	0	
Libacao	1	7	187	777	3	0	125	0	503	0	18	0	62	0	143	0	565	0	
		7	187	777	3	0	125	0	503	0	18	0	62	0	143	0	565	0	
Madalag	1	13	344	1,127	21	0	186	0	588	0	158	0	539	0	344	0	1,127	0	
		13	344	1,127	21	0	186	0	588	0	158	0	539	0	344	0	1,127	0	
Buruanga	1	15	5,263	20,905	49	0	203	0	710	0	330	0	918	0	533	0	1,628	0	
		15	5,263	20,905	49	0	203	0	710	0	330	0	918	0	533	0	1,628	0	
Ibajay	1	22	611	2,462	26	0	479	0	1,751	0	132	0	711	0	611	0	2,462	0	
		22	611	2,462	26	0	479	0	1,751	0	132	0	711	0	611	0	2,462	0	
Lezo	1	13	305	1,011	20	0	116	0	433	0	189	0	578	0	305	0	1,011	0	
		13	305	1,011	20	0	116	0	433	0	189	0	578	0	305	0	1,011	0	
Makato	1	18	650	2,770	29	0	237	0	935	0	396	0	1,774	0	633	0	2,709	0	
		18	650	2,770	29	0	237	0	935	0	396	0	1,774	0	633	0	2,709	0	
Malay	1	17	536	2,337	7	0	453	0	1,813	0	83	0	524	0	536	0	2,337	0	
		17	536	2,337	7	0	453	0	1,813	0	83	0	524	0	536	0	2,337	0	

REGION   PROVINCE   CITY/ MUNICIPALITY   BARANGAY		NO. OF AFFECTED			No. of ECs		Inside Evacuation Centers				Outside Evacuation Centers				TOTAL SERVED (CURRENT)					
							(Inside + Outside)		Families		Persons		Families		Persons		Families		Persons	
		Brgys.	Families	Persons	CUM	NOW	CUM	NOW	CUM	NOW	CUM	NOW	CUM	NOW	CUM	NOW	CUM	NOW	CUM	NOW
Malinao	1	12	190	687	29	0	135	0	511	0	55	0	176	0	190	0	687	0		
		12	190	687	29	0	135	0	511	0	55	0	176	0	190	0	687	0		
Nabas	1	17	1,432	5,205	15	0	664	0	2,446	0	768	0	2,759	0	1,432	0	5,205	0		
		17	1,432	5,205	15	0	664	0	2,446	0	768	0	2,759	0	1,432	0	5,205	0		
Numancia	1	17	1,009	3,530	0	0	249	0	964	0	760	0	2,566	0	1,009	0	3,530	0		
		17	1,009	3,530	0	0	249	0	964	0	760	0	2,566	0	1,009	0	3,530	0		
Tangalan	1	14	546	1,859	20	0	325	0	1,230	0	221	0	629	0	546	0	1,859	0		
		14	546	1,859	20	0	325	0	1,230	0	221	0	629	0	546	0	1,859	0		
<b>ANTIQUE</b>	<b>18</b>	<b>441</b>	<b>29,753</b>	<b>123,358</b>	<b>531</b>	<b>0</b>	<b>9,113</b>	<b>0</b>	<b>33,632</b>	<b>0</b>	<b>8,160</b>	<b>219</b>	<b>29,415</b>	<b>726</b>	<b>17,273</b>	<b>219</b>	<b>63,047</b>	<b>726</b>		
Anini-y	1	23	2,207	6,607	31	0	583	0	2,037	0	1,320	101	4,288	406	1,903	101	6,325	406		
		23	2,207	6,607	31	0	583	0	2,037	0	1,320	101	4,288	406	1,903	101	6,325	406		
Barbaza	1	11	515	1,590	15	0	440	0	1,329	0	72	0	246	0	512	0	1,575	0		
		11	515	1,590	15	0	440	0	1,329	0	72	0	246	0	512	0	1,575	0		
Belison	1	11	2,820	14,127	9	0	141	0	406	0	18	0	51	0	159	0	457	0		
		11	2,820	14,127	9	0	141	0	406	0	18	0	51	0	159	0	457	0		
Bugasong	1	20	653	2,336	26	0	475	0	1,795	0	178	0	541	0	653	0	2,336	0		
		20	653	2,336	26	0	475	0	1,795	0	178	0	541	0	653	0	2,336	0		
Caluya	1	22	2,359	8,731	46	0	1,043	0	3,855	0	1,316	118	4,876	320	2,359	118	8,731	320		
		22	2,359	8,731	46	0	1,043	0	3,855	0	1,316	118	4,876	320	2,359	118	8,731	320		
Culasi	1	41	2,674	10,746	69	0	735	0	2,914	0	759	0	2,548	0	1,494	0	5,462	0		
		41	2,674	10,746	69	0	735	0	2,914	0	759	0	2,548	0	1,494	0	5,462	0		
Hamtic	1	43	2,944	13,018	44	0	999	0	3,186	0	209	0	1,032	0	1,208	0	4,218	0		
		43	2,944	13,018	44	0	999	0	3,186	0	209	0	1,032	0	1,208	0	4,218	0		
Laua-an	1	31	1,099	4,538	40	0	429	0	1,838	0	660	0	2,650	0	1,089	0	4,488	0		
		31	1,099	4,538	40	0	429	0	1,838	0	660	0	2,650	0	1,089	0	4,488	0		
Libertad	1	21	4,851	21,273	43	0	418	0	1,471	0	685	0	1,947	0	1,103	0	3,418	0		
		21	4,851	21,273	43	0	418	0	1,471	0	685	0	1,947	0	1,103	0	3,418	0		
Pandan	1	13	235	785	21	0	185	0	630	0	0	0	0	0	185	0	630	0		
		13	235	785	21	0	185	0	630	0	0	0	0	0	185	0	630	0		
Patnongon	1	17	619	2,494	23	0	304	0	1,357	0	315	0	1,137	0	619	0	2,494	0		
		17	619	2,494	23	0	304	0	1,357	0	315	0	1,137	0	619	0	2,494	0		
San Jose de Buenavista	1	25	1,046	4,667	38	0	365	0	1,260	0	199	0	768	0	564	0	2,028	0		



REGION   PROVINCE   CITY/ MUNICIPALITY   BARANGAY		NO. OF AFFECTED			No. of ECs		Inside Evacuation Centers				Outside Evacuation Centers				TOTAL SERVED (CURRENT)			
		Brgys.	Families	Persons	CUM	NOW	Families		Persons		Families		Persons		Families		Persons	
							CUM	NOW	CUM	NOW	CUM	NOW	CUM	NOW	CUM	NOW	CUM	NOW
							(Inside + Outside)											
		25	1,046	4,667	38	0	365	0	1,260	0	199	0	768	0	564	0	2,028	0
San Remigio	1	30	1,209	5,750	1	0	88	0	396	0	90	0	451	0	178	0	847	0
		30	1,209	5,750	1	0	88	0	396	0	90	0	451	0	178	0	847	0
Sebaste	1	7	185	670	14	0	103	0	376	0	82	0	410	0	185	0	786	0
		7	185	670	14	0	103	0	376	0	82	0	410	0	185	0	786	0
Sibalom	1	39	1,815	7,735	37	0	619	0	2,426	0	475	0	1,754	0	1,094	0	4,180	0
		39	1,815	7,735	37	0	619	0	2,426	0	475	0	1,754	0	1,094	0	4,180	0
Tibiao	1	20	1,529	5,902	41	0	1,237	0	4,653	0	292	0	1,249	0	1,529	0	5,902	0
		20	1,529	5,902	41	0	1,237	0	4,653	0	292	0	1,249	0	1,529	0	5,902	0
Tobias Fornier (Dao)	1	50	2,674	11,172	5	0	630	0	2,486	0	1,490	0	5,467	0	2,120	0	7,953	0
		50	2,674	11,172	5	0	630	0	2,486	0	1,490	0	5,467	0	2,120	0	7,953	0
Valderrama	1	17	319	1,217	28	0	319	0	1,217	0	0	0	0	0	319	0	1,217	0
		17	319	1,217	28	0	319	0	1,217	0	0	0	0	0	319	0	1,217	0
<b>CAPIZ</b>	<b>17</b>	<b>424</b>	<b>37,674</b>	<b>134,935</b>	<b>836</b>	<b>0</b>	<b>13,707</b>	<b>0</b>	<b>47,787</b>	<b>0</b>	<b>7,740</b>	<b>0</b>	<b>26,600</b>	<b>0</b>	<b>21,447</b>	<b>0</b>	<b>74,387</b>	<b>0</b>
Maayon	1	32	1,274	5,048	145	0	644	0	2,755	0	630	0	2,293	0	1,274	0	5,048	0
		32	1,274	5,048	145	0	644	0	2,755	0	630	0	2,293	0	1,274	0	5,048	0
Panay	1	40	1,403	4,648	78	0	825	0	2,928	0	558	0	1,757	0	1,383	0	4,685	0
		40	1,403	4,648	78	0	825	0	2,928	0	558	0	1,757	0	1,383	0	4,685	0
Panitan	1	22	515	2,525	33	0	340	0	1,546	0	174	0	874	0	514	0	2,420	0
		22	515	2,525	33	0	340	0	1,546	0	174	0	874	0	514	0	2,420	0
Pilar	1	24	2,531	7,822	76	0	1,852	0	5,956	0	648	0	1,740	0	2,500	0	7,696	0
		24	2,531	7,822	76	0	1,852	0	5,956	0	648	0	1,740	0	2,500	0	7,696	0
Pontevedra	1	26	2,527	8,418	61	0	2,527	0	8,418	0	0	0	0	0	2,527	0	8,418	0
		26	2,527	8,418	61	0	2,527	0	8,418	0	0	0	0	0	2,527	0	8,418	0
President Roxas	1	21	2,310	8,491	23	0	1,410	0	4,967	0	522	0	1,996	0	1,932	0	6,963	0
		21	2,310	8,491	23	0	1,410	0	4,967	0	522	0	1,996	0	1,932	0	6,963	0
Roxas City	1	33	2,313	7,571	95	0	2,234	0	7,306	0	49	0	160	0	2,283	0	7,466	0
		33	2,313	7,571	95	0	2,234	0	7,306	0	49	0	160	0	2,283	0	7,466	0
Cuartero	1	34	2,293	7,888	34	0	327	0	1,252	0	1,966	0	6,636	0	2,293	0	7,888	0
		34	2,293	7,888	34	0	327	0	1,252	0	1,966	0	6,636	0	2,293	0	7,888	0
Dao	1	20	2,312	8,627	47	0	490	0	1,735	0	698	0	2,454	0	1,188	0	4,189	0
		20	2,312	8,627	47	0	490	0	1,735	0	698	0	2,454	0	1,188	0	4,189	0

REGION   PROVINCE   CITY/ MUNICIPALITY   BARANGAY		NO. OF AFFECTED			No. of ECs		Inside Evacuation Centers				Outside Evacuation Centers				TOTAL SERVED (CURRENT)				
		Brgys.	Families	Persons	CUM	NOW	Families		Persons		Families		Persons		Families		Persons		
							CUM	NOW	CUM	NOW	CUM	NOW	CUM	NOW	CUM	NOW	CUM	NOW	
							(Inside + Outside)												
Dumalag	1	14	337	1,071	13	0	314	0	939	0	0	0	0	0	0	314	0	939	0
		14	337	1,071	13	0	314	0	939	0	0	0	0	0	0	314	0	939	0
Dumarao	1	33	7,470	27,880	62	0	649	0	2,458	0	867	0	3,454	0	1,516	0	5,912	0	
		33	7,470	27,880	62	0	649	0	2,458	0	867	0	3,454	0	1,516	0	5,912	0	
Ivisan	1	15	485	1,617	17	0	302	0	1,039	0	183	0	578	0	485	0	1,617	0	
		15	485	1,617	17	0	302	0	1,039	0	183	0	578	0	485	0	1,617	0	
Jamindan	1	20	824	2,631	0	0	0	0	0	0	0	0	0	0	0	0	0	0	
		20	824	2,631	0	0	0	0	0	0	0	0	0	0	0	0	0	0	
Mambusao	1	26	829	2,655	55	0	364	0	1,314	0	465	0	1,341	0	829	0	2,655	0	
		26	829	2,655	55	0	364	0	1,314	0	465	0	1,341	0	829	0	2,655	0	
Sapian	1	17	663	2,540	18	0	338	0	1,318	0	309	0	1,078	0	647	0	2,396	0	
		17	663	2,540	18	0	338	0	1,318	0	309	0	1,078	0	647	0	2,396	0	
Sigma	1	21	8,835	32,925	41	0	489	0	1,756	0	520	0	1,761	0	1,009	0	3,517	0	
		21	8,835	32,925	41	0	489	0	1,756	0	520	0	1,761	0	1,009	0	3,517	0	
Tapaz	1	26	753	2,578	38	0	602	0	2,100	0	151	0	478	0	753	0	2,578	0	
		26	753	2,578	38	0	602	0	2,100	0	151	0	478	0	753	0	2,578	0	
<b>GUIMARAS</b>	<b>5</b>	<b>44</b>	<b>2,635</b>	<b>10,928</b>	<b>727</b>	<b>0</b>	<b>1,205</b>	<b>0</b>	<b>3,358</b>	<b>0</b>	<b>378</b>	<b>83</b>	<b>1,278</b>	<b>288</b>	<b>1,583</b>	<b>83</b>	<b>4,636</b>	<b>288</b>	
Buenavista	1	18	1,440	7,200	34	0	351	0	770	0	37	37	138	138	388	37	908	138	
		18	1,440	7,200	34	0	351	0	770	0	37	37	138	138	388	37	908	138	
Jordan	1	9	514	1,410	13	0	514	0	1,410	0	0	0	0	0	514	0	1,410	0	
		9	514	1,410	13	0	514	0	1,410	0	0	0	0	0	514	0	1,410	0	
Nueva Valencia	1	1	88	317	666	0	88	0	317	0	0	0	0	0	88	0	317	0	
		1	88	317	666	0	88	0	317	0	0	0	0	0	88	0	317	0	
San Lorenzo	1	7	443	1,494	14	0	151	0	517	0	292	46	977	150	443	46	1,494	150	
		7	443	1,494	14	0	151	0	517	0	292	46	977	150	443	46	1,494	150	
Sibunag	1	9	150	507	0	0	101	0	344	0	49	0	163	0	150	0	507	0	
		9	150	507	0	0	101	0	344	0	49	0	163	0	150	0	507	0	
<b>ILOILO</b>	<b>44</b>	<b>1,036</b>	<b>77,244</b>	<b>290,279</b>	<b>933</b>	<b>33</b>	<b>27,372</b>	<b>433</b>	<b>102,944</b>	<b>1,603</b>	<b>21,102</b>	<b>302</b>	<b>71,941</b>	<b>1,498</b>	<b>48,474</b>	<b>735</b>	<b>174,885</b>	<b>3,101</b>	
Guimbal	1	33	1,651	7,112	14	0	116	0	426	0	104	0	394	0	220	0	820	0	
		33	1,651	7,112	14	0	116	0	426	0	104	0	394	0	220	0	820	0	
Igaras	1	34	460	1,884	0	0	0	0	0	0	0	0	0	0	0	0	0	0	
		34	460	1,884	0	0	0	0	0	0	0	0	0	0	0	0	0	0	

REGION   PROVINCE   CITY/ MUNICIPALITY   BARANGAY		NO. OF AFFECTED			No. of ECs		Inside Evacuation Centers				Outside Evacuation Centers				TOTAL SERVED (CURRENT)				
		Brgys.	Families	Persons	CUM	NOW	Families		Persons		Families		Persons		Families		Persons		
							CUM	NOW	CUM	NOW	CUM	NOW	CUM	NOW	CUM	NOW	CUM	NOW	
							(Inside + Outside)												
Miagao	1	15	346	1,380	23	0	290	0	1,163	0	0	0	0	0	0	290	0	1,163	0
		15	346	1,380	23	0	290	0	1,163	0	0	0	0	0	0	290	0	1,163	0
Oton	1	11	86	337	8	0	8	0	33	0	0	0	0	0	0	8	0	33	0
		11	86	337	8	0	8	0	33	0	0	0	0	0	0	8	0	33	0
San Joaquin	1	38	1,437	4,603	31	31	429	426	1,576	1,568	987	0	3,027	0	1,416	426	4,603	1,568	
		38	1,437	4,603	31	31	429	426	1,576	1,568	987	0	3,027	0	1,416	426	4,603	1,568	
Tigbauan	1	14	279	1,026	20	0	279	0	1,026	0	0	0	0	0	0	279	0	1,026	0
		14	279	1,026	20	0	279	0	1,026	0	0	0	0	0	0	279	0	1,026	0
Tubungan	1	9	84	344	6	0	59	0	239	0	25	16	105	68	84	16	344	68	
		9	84	344	6	0	59	0	239	0	25	16	105	68	84	16	344	68	
Alimodian	1	27	332	1,485	0	0	0	0	0	0	0	0	0	0	0	0	0	0	0
		27	332	1,485	0	0	0	0	0	0	0	0	0	0	0	0	0	0	0
Leganes	1	18	1,799	7,107	23	0	327	0	963	0	189	0	677	0	516	0	1,640	0	
		18	1,799	7,107	23	0	327	0	963	0	189	0	677	0	516	0	1,640	0	
Leon	1	61	476	1,924	18	0	116	0	472	0	360	0	1,452	0	476	0	1,924	0	
		61	476	1,924	18	0	116	0	472	0	360	0	1,452	0	476	0	1,924	0	
New Lucena	1	5	732	3,660	0	0	0	0	0	0	0	0	0	0	0	0	0	0	
		5	732	3,660	0	0	0	0	0	0	0	0	0	0	0	0	0	0	
Pavia	1	15	520	2,500	5	0	37	0	118	0	229	229	1,104	1,104	266	229	1,222	1,104	
		15	520	2,500	5	0	37	0	118	0	229	229	1,104	1,104	266	229	1,222	1,104	
San Miguel	1	24	817	3,402	4	0	4	0	24	0	10	0	35	0	14	0	59	0	
		24	817	3,402	4	0	4	0	24	0	10	0	35	0	14	0	59	0	
Santa Barbara	1	8	67	261	4	0	16	0	65	0	27	0	70	46	43	0	135	46	
		8	67	261	4	0	16	0	65	0	27	0	70	46	43	0	135	46	
Zarraga	1	24	3,457	12,534	6	0	6	0	18	0	10	0	48	0	16	0	66	0	
		24	3,457	12,534	6	0	6	0	18	0	10	0	48	0	16	0	66	0	
Badianan	1	31	644	2,629	0	0	0	0	0	0	0	0	0	0	0	0	0	0	
		31	644	2,629	0	0	0	0	0	0	0	0	0	0	0	0	0	0	
Bingawan	1	5	52	234	7	0	48	0	223	0	4	0	11	0	52	0	234	0	
		5	52	234	7	0	48	0	223	0	4	0	11	0	52	0	234	0	
Cabatuan	1	39	551	2,073	0	0	0	0	0	0	0	0	0	0	0	0	0	0	
		39	551	2,073	0	0	0	0	0	0	0	0	0	0	0	0	0	0	

REGION   PROVINCE   CITY/ MUNICIPALITY   BARANGAY		NO. OF AFFECTED			No. of ECs		Inside Evacuation Centers				Outside Evacuation Centers				TOTAL SERVED (CURRENT)			
		Brgys.	Families	Persons	CUM	NOW	Families		Persons		Families		Persons		(Inside + Outside)			
							CUM	NOW	CUM	NOW	CUM	NOW	CUM	NOW	CUM	NOW	CUM	NOW
Calinog	1	34	389	1,670	34	0	366	0	1,506	0	0	0	0	0	366	0	1,506	0
		34	389	1,670	34	0	366	0	1,506	0	0	0	0	0	366	0	1,506	0
Janiuay	1	32	515	2,756	6	0	38	0	162	0	0	0	0	0	38	0	162	0
		32	515	2,756	6	0	38	0	162	0	0	0	0	0	38	0	162	0
Lambunao	1	65	2,023	8,438	0	0	0	0	0	0	2,023	0	8,438	0	2,023	0	8,438	0
		65	2,023	8,438	0	0	0	0	0	0	2,023	0	8,438	0	2,023	0	8,438	0
Maasin	1	31	274	1,213	0	0	0	0	0	0	274	0	1,213	0	274	0	1,213	0
		31	274	1,213	0	0	0	0	0	0	274	0	1,213	0	274	0	1,213	0
Mina	1	4	35	168	7	0	23	0	116	0	0	0	0	0	23	0	116	0
		4	35	168	7	0	23	0	116	0	0	0	0	0	23	0	116	0
Pototan	1	21	206	850	21	0	202	0	837	0	4	1	13	1	206	1	850	1
		21	206	850	21	0	202	0	837	0	4	1	13	1	206	1	850	1
Anilao	1	13	359	1,409	13	0	247	0	1,029	0	112	0	380	0	359	0	1,409	0
		13	359	1,409	13	0	247	0	1,029	0	112	0	380	0	359	0	1,409	0
Banate	1	18	2,233	7,532	37	0	507	0	2,572	0	1,726	0	4,960	0	2,233	0	7,532	0
		18	2,233	7,532	37	0	507	0	2,572	0	1,726	0	4,960	0	2,233	0	7,532	0
Barotac Nuevo	1	29	3,218	16,090	13	0	1,536	0	7,680	0	52	52	260	260	1,588	52	7,940	260
		29	3,218	16,090	13	0	1,536	0	7,680	0	52	52	260	260	1,588	52	7,940	260
Dingle	1	3	61	305	3	0	61	0	170	0	0	0	0	0	61	0	170	0
		3	61	305	3	0	61	0	170	0	0	0	0	0	61	0	170	0
Dueñas	1	9	114	444	4	0	111	0	432	0	3	2	12	7	114	2	444	7
		9	114	444	4	0	111	0	432	0	3	2	12	7	114	2	444	7
Dumangas	1	42	108	515	22	0	108	0	515	0	0	0	0	0	108	0	515	0
		42	108	515	22	0	108	0	515	0	0	0	0	0	108	0	515	0
Passi	1	23	782	2,923	29	0	530	0	2,710	0	228	0	179	0	758	0	2,889	0
		23	782	2,923	29	0	530	0	2,710	0	228	0	179	0	758	0	2,889	0
San Enrique	1	12	5,205	17,963	33	0	334	0	657	0	848	2	98	12	1,182	2	755	12
		12	5,205	17,963	33	0	334	0	657	0	848	2	98	12	1,182	2	755	12
Ajuy	1	33	9,681	36,810	74	0	1,768	0	6,302	0	0	0	0	0	1,768	0	6,302	0
		33	9,681	36,810	74	0	1,768	0	6,302	0	0	0	0	0	1,768	0	6,302	0
Balasan	1	23	2,075	7,426	48	0	676	0	2,606	0	1,399	0	4,820	0	2,075	0	7,426	0
		23	2,075	7,426	48	0	676	0	2,606	0	1,399	0	4,820	0	2,075	0	7,426	0

REGION   PROVINCE   CITY/ MUNICIPALITY   BARANGAY		NO. OF AFFECTED			No. of ECs		Inside Evacuation Centers				Outside Evacuation Centers				TOTAL SERVED (CURRENT)			
		Brgys.	Families	Persons	CUM	NOW	Families		Persons		Families		Persons		Families		Persons	
							CUM	NOW	CUM	NOW	CUM	NOW	CUM	NOW	CUM	NOW	CUM	NOW
(Inside + Outside)																		
Barotac Viejo	1	1	430	1,603	0	0	0	0	0	0	0	0	0	0	0	0	0	0
		1	430	1,603	0	0	0	0	0	0	0	0	0	0	0	0	0	0
Batad	1	12	141	509	15	0	141	0	473	0	0	0	0	0	141	0	473	0
		12	141	509	15	0	141	0	473	0	0	0	0	0	141	0	473	0
Carles	1	33	4,180	16,864	83	0	1,659	0	6,974	0	2,521	0	9,890	0	4,180	0	16,864	0
		33	4,180	16,864	83	0	1,659	0	6,974	0	2,521	0	9,890	0	4,180	0	16,864	0
Concepcion	1	25	4,462	14,335	146	0	1,738	0	6,213	0	1,253	0	3,258	0	2,991	0	9,471	0
		25	4,462	14,335	146	0	1,738	0	6,213	0	1,253	0	3,258	0	2,991	0	9,471	0
Estancia	1	19	1,016	3,626	30	0	1,016	0	3,626	0	0	0	0	0	1,016	0	3,626	0
		19	1,016	3,626	30	0	1,016	0	3,626	0	0	0	0	0	1,016	0	3,626	0
Lemery	1	29	1,658	5,491	29	0	1,474	0	4,967	0	0	0	0	0	1,474	0	4,967	0
		29	1,658	5,491	29	0	1,474	0	4,967	0	0	0	0	0	1,474	0	4,967	0
San Dionisio	1	27	2,423	8,134	0	0	0	0	0	0	0	0	0	0	0	0	0	0
		27	2,423	8,134	0	0	0	0	0	0	0	0	0	0	0	0	0	0
San Rafael	1	9	525	1,805	23	0	525	0	1,805	0	0	0	0	0	525	0	1,805	0
		9	525	1,805	23	0	525	0	1,805	0	0	0	0	0	525	0	1,805	0
Sara	1	42	20,148	72,576	42	0	11,434	0	41,079	0	8,714	0	31,497	0	20,148	0	72,576	0
		42	20,148	72,576	42	0	11,434	0	41,079	0	8,714	0	31,497	0	20,148	0	72,576	0
Iloilo City	1	36	1,193	4,329	52	2	1,143	7	4,167	35	0	0	0	0	1,143	7	4,167	35
		36	1,193	4,329	52	2	1,143	7	4,167	35	0	0	0	0	1,143	7	4,167	35
<b>NEGROS OCCIDENTAL</b>	<b>32</b>	<b>573</b>	<b>292,436</b>	<b>1,250,161</b>	<b>830</b>	<b>49</b>	<b>60,684</b>	<b>16,934</b>	<b>255,259</b>	<b>84,457</b>	<b>117,119</b>	<b>20,551</b>	<b>468,992</b>	<b>84,719</b>	<b>177,803</b>	<b>37,485</b>	<b>724,251</b>	<b>169,176</b>
Calatrava	1	1	166	498	1	0	166	0	498	0	0	0	0	0	166	0	498	0
		1	166	498	1	0	166	0	498	0	0	0	0	0	166	0	498	0
Salvador Benedicto	1	7	7,860	29,273	11	0	90	0	357	0	319	4	1,347	10	409	4	1,704	10
		7	7,860	29,273	11	0	90	0	357	0	319	4	1,347	10	409	4	1,704	10
Escalante	1	21	1,903	6,464	28	0	1,903	0	6,375	0	0	0	0	0	1,903	0	6,375	0
		21	1,903	6,464	28	0	1,903	0	6,375	0	0	0	0	0	1,903	0	6,375	0
San Carlos	1	12	2,194	9,581	20	1	913	7	3,985	28	1,281	1,281	5,596	5,596	2,194	1,288	9,581	5,624
		12	2,194	9,581	20	1	913	7	3,985	28	1,281	1,281	5,596	5,596	2,194	1,288	9,581	5,624
Toboso	1	9	1,578	4,892	17	0	406	0	1,562	0	28	0	85	0	434	0	1,647	0
		9	1,578	4,892	17	0	406	0	1,562	0	28	0	85	0	434	0	1,647	0
Cadiz	1	20	1,901	6,924	80	0	1,762	0	6,444	0	137	0	474	0	1,899	0	6,918	0

REGION   PROVINCE   CITY/ MUNICIPALITY   BARANGAY		NO. OF AFFECTED			No. of ECs		Inside Evacuation Centers				Outside Evacuation Centers				TOTAL SERVED (CURRENT)			
		Brgys.	Families	Persons	CUM	NOW	Families		Persons		Families		Persons		(Inside + Outside)			
							CUM	NOW	CUM	NOW	CUM	NOW	CUM	NOW	CUM	NOW	CUM	NOW
		20	1,901	6,924	80	0	1,762	0	6,444	0	137	0	474	0	1,899	0	6,918	0
Manapla	1	12	2,221	11,105	7	0	220	0	801	0	0	0	0	0	220	0	801	0
		12	2,221	11,105	7	0	220	0	801	0	0	0	0	0	220	0	801	0
Sagay	1	26	5,734	26,923	50	0	1,251	0	4,718	0	4,483	0	22,205	0	5,734	0	26,923	0
		26	5,734	26,923	50	0	1,251	0	4,718	0	4,483	0	22,205	0	5,734	0	26,923	0
Enrique B. Magalona (Saravia)	1	23	9,963	49,815	37	0	553	0	1,107	0	309	0	1,042	0	862	0	2,149	0
		23	9,963	49,815	37	0	553	0	1,107	0	309	0	1,042	0	862	0	2,149	0
Murcia	1	3	47	155	3	0	47	47	155	155	0	0	0	0	47	47	155	155
		3	47	155	3	0	47	47	155	155	0	0	0	0	47	47	155	155
Silay	1	15	697	2,588	15	0	697	0	2,588	0	0	0	0	0	697	0	2,588	0
		15	697	2,588	15	0	697	0	2,588	0	0	0	0	0	697	0	2,588	0
Talisay	1	21	823	4,115	21	0	823	0	4,115	0	0	0	0	0	823	0	4,115	0
		21	823	4,115	21	0	823	0	4,115	0	0	0	0	0	823	0	4,115	0
Victorias	1	23	1,112	4,305	27	0	1,083	0	4,222	0	29	0	83	0	1,112	0	4,305	0
		23	1,112	4,305	27	0	1,083	0	4,222	0	29	0	83	0	1,112	0	4,305	0
Bago	1	24	13,386	66,970	59	0	514	0	2,570	0	118	0	590	0	632	0	3,160	0
		24	13,386	66,970	59	0	514	0	2,570	0	118	0	590	0	632	0	3,160	0
La Carlota	1	14	11,517	57,585	30	0	960	0	3,043	0	1,223	0	6,082	0	2,183	0	9,125	0
		14	11,517	57,585	30	0	960	0	3,043	0	1,223	0	6,082	0	2,183	0	9,125	0
Pontevedra	1	20	1,279	4,740	39	0	692	0	2,543	0	587	0	2,197	0	1,279	0	4,740	0
		20	1,279	4,740	39	0	692	0	2,543	0	587	0	2,197	0	1,279	0	4,740	0
Pulupandan	1	20	2,154	9,946	14	0	609	8	2,006	34	1,545	1,545	7,940	7,940	2,154	1,553	9,946	7,974
		20	2,154	9,946	14	0	609	8	2,006	34	1,545	1,545	7,940	7,940	2,154	1,553	9,946	7,974
San Enrique	1	10	3,962	19,810	28	1	164	2	510	10	665	665	3,829	3,829	829	667	4,339	3,839
		10	3,962	19,810	28	1	164	2	510	10	665	665	3,829	3,829	829	667	4,339	3,839
Valladolid	1	16	6,888	27,219	18	0	4,116	2	17,037	12	598	11	3,001	58	4,714	13	20,038	70
		16	6,888	27,219	18	0	4,116	2	17,037	12	598	11	3,001	58	4,714	13	20,038	70
Binalbagan	1	16	18,258	91,290	35	0	569	0	2,444	0	3,797	409	18,206	1,861	4,366	409	20,650	1,861
		16	18,258	91,290	35	0	569	0	2,444	0	3,797	409	18,206	1,861	4,366	409	20,650	1,861
Himamaylan	1	19	34,264	99,128	10	0	506	0	2,530	0	33,758	0	96,598	0	34,264	0	99,128	0
		19	34,264	99,128	10	0	506	0	2,530	0	33,758	0	96,598	0	34,264	0	99,128	0
Hinigaran	1	24	13,242	52,968	43	0	13,242	0	52,968	0	0	0	0	0	13,242	0	52,968	0

REGION   PROVINCE   CITY/ MUNICIPALITY   BARANGAY		NO. OF AFFECTED			No. of ECs		Inside Evacuation Centers				Outside Evacuation Centers				TOTAL SERVED (CURRENT)					
							(Inside + Outside)		Families		Persons		Families		Persons		Families		Persons	
		Brgys.	Families	Persons	CUM	NOW	CUM	NOW	CUM	NOW	CUM	NOW	CUM	NOW	CUM	NOW	CUM	NOW	CUM	NOW
		24	13,242	52,968	43	0	13,242	0	52,968	0	0	0	0	0	0	13,242	0	52,968	0	
Isabela	1	30	13,992	69,950	16	0	1,274	0	5,942	0	6,702	0	33,510	0	7,976	0	39,452	0		
		30	13,992	69,950	16	0	1,274	0	5,942	0	6,702	0	33,510	0	7,976	0	39,452	0		
La Castellana	1	13	17,310	74,856	28	5	623	31	2,850	100	2,976	0	14,500	0	3,599	31	17,350	100		
		13	17,310	74,856	28	5	623	31	2,850	100	2,976	0	14,500	0	3,599	31	17,350	100		
Moises Padilla (Magallon)	1	15	9,412	47,060	1	0	18	0	59	0	9,179	0	45,895	0	9,197	0	45,954	0		
		15	9,412	47,060	1	0	18	0	59	0	9,179	0	45,895	0	9,197	0	45,954	0		
Candoni	1	9	7,325	27,658	9	0	1,141	0	3,248	0	6,184	6,184	24,410	24,258	7,325	6,184	27,658	24,258		
		9	7,325	27,658	9	0	1,141	0	3,248	0	6,184	6,184	24,410	24,258	7,325	6,184	27,658	24,258		
Cauayan	1	16	12,450	48,868	16	0	2,149	0	10,004	0	10,301	10,301	38,864	38,864	12,450	10,301	48,868	38,864		
		16	12,450	48,868	16	0	2,149	0	10,004	0	10,301	10,301	38,864	38,864	12,450	10,301	48,868	38,864		
Hinoba-an (Asia)	1	13	13,229	54,609	30	4	1,027	15	3,795	78	113	0	334	0	1,140	15	4,129	78		
		13	13,229	54,609	30	4	1,027	15	3,795	78	113	0	334	0	1,140	15	4,129	78		
Ilog	1	14	16,728	83,615	33	33	16,728	16,728	83,615	83,615	0	0	0	0	16,728	16,728	83,615	83,615		
		14	16,728	83,615	33	33	16,728	16,728	83,615	83,615	0	0	0	0	16,728	16,728	83,615	83,615		
Kabankalan	1	29	32,620	133,718	34	2	3,583	63	12,181	275	28,450	0	119,351	0	32,033	63	131,532	275		
		29	32,620	133,718	34	2	3,583	63	12,181	275	28,450	0	119,351	0	32,033	63	131,532	275		
Sipalay	1	17	19,154	79,199	44	3	1,635	31	6,001	150	4,337	151	22,853	2,303	5,972	182	28,854	2,453		
		17	19,154	79,199	44	3	1,635	31	6,001	150	4,337	151	22,853	2,303	5,972	182	28,854	2,453		
Bacolod	1	61	9,067	44,334	26	0	1,220	0	4,986	0	0	0	0	0	1,220	0	4,986	0		
		61	9,067	44,334	26	0	1,220	0	4,986	0	0	0	0	0	1,220	0	4,986	0		
<b>REGION 7</b>	<b>93</b>	<b>829</b>	<b>83,560</b>	<b>281,887</b>	<b>680</b>	<b>316</b>	<b>28,224</b>	<b>13,609</b>	<b>109,805</b>	<b>56,494</b>	<b>137</b>	<b>23</b>	<b>751</b>	<b>133</b>	<b>28,361</b>	<b>13,632</b>	<b>110,556</b>	<b>56,627</b>		
<b>BOHOL</b>	<b>32</b>	<b>231</b>	<b>20,143</b>	<b>60,010</b>	<b>112</b>	<b>57</b>	<b>2,296</b>	<b>1,049</b>	<b>8,633</b>	<b>6,498</b>	<b>55</b>	<b>14</b>	<b>210</b>	<b>68</b>	<b>2,351</b>	<b>1,063</b>	<b>8,843</b>	<b>6,566</b>		
Alburquerque	1	5	129	541	12	12	129	129	541	541	0	0	0	0	129	129	541	541		
		5	129	541	12	12	129	129	541	541	0	0	0	0	129	129	541	541		
Anda	1	16	2,295	8,605	0	0	0	0	0	0	34	0	119	0	34	0	119	0		
		16	2,295	8,605	0	0	0	0	0	0	34	0	119	0	34	0	119	0		
Baclayon	1	6	26	81	0	0	0	0	0	0	0	0	0	0	0	0	0	0		
		6	26	81	0	0	0	0	0	0	0	0	0	0	0	0	0	0		
Balilihan	1	1	145	541	1	1	145	145	541	541	0	0	0	0	145	145	541	541		
		1	145	541	1	1	145	145	541	541	0	0	0	0	145	145	541	541		
Bien Unido	1	5	158	584	0	0	0	0	0	0	0	0	0	0	0	0	0	0		

REGION   PROVINCE   CITY/ MUNICIPALITY   BARANGAY		NO. OF AFFECTED			No. of ECs		Inside Evacuation Centers				Outside Evacuation Centers				TOTAL SERVED (CURRENT)			
		Brgys.	Families	Persons	CUM	NOW	Families		Persons		Families		Persons		Families		Persons	
							CUM	NOW	CUM	NOW	CUM	NOW	CUM	NOW	CUM	NOW	CUM	NOW
							(Inside + Outside)											
		5	158	584	0	0	0	0	0	0	0	0	0	0	0	0	0	0
Bilar	1	5	148	711	8	8	148	148	711	711	0	0	0	0	148	148	711	711
		5	148	711	8	8	148	148	711	711	0	0	0	0	148	148	711	711
Buenavista	1	1	43	184	0	0	0	0	0	0	0	0	0	0	0	0	0	0
		1	43	184	0	0	0	0	0	0	0	0	0	0	0	0	0	0
Calape	1	33	2,185	4,874	0	0	0	0	0	0	0	0	0	0	0	0	0	0
		33	2,185	4,874	0	0	0	0	0	0	0	0	0	0	0	0	0	0
Candijay	1	18	1,260	4,477	0	0	0	0	0	0	0	0	0	0	0	0	0	0
		18	1,260	4,477	0	0	0	0	0	0	0	0	0	0	0	0	0	0
Dausi	1	1	223	887	0	0	0	0	0	0	0	0	0	0	0	0	0	0
		1	223	887	0	0	0	0	0	0	0	0	0	0	0	0	0	0
Dimiao	1	16	120	461	12	12	75	75	248	248	18	14	85	68	93	89	333	316
		16	120	461	12	12	75	75	248	248	18	14	85	68	93	89	333	316
Duero	1	1	174	564	1	1	174	174	564	564	0	0	0	0	174	174	564	564
		1	174	564	1	1	174	174	564	564	0	0	0	0	174	174	564	564
Garcia Hernandez	1	1	331	751	0	0	0	0	0	0	0	0	0	0	0	0	0	0
		1	331	751	0	0	0	0	0	0	0	0	0	0	0	0	0	0
Inabanga	1	7	70	104	0	0	0	0	0	0	0	0	0	0	0	0	0	0
		7	70	104	0	0	0	0	0	0	0	0	0	0	0	0	0	0
Jagna	1	9	653	1,693	0	0	0	0	0	0	0	0	0	0	0	0	0	0
		9	653	1,693	0	0	0	0	0	0	0	0	0	0	0	0	0	0
Lila	1	3	58	284	5	5	58	58	284	284	0	0	0	0	58	58	284	284
		3	58	284	5	5	58	58	284	284	0	0	0	0	58	58	284	284
Loay	1	5	93	400	0	0	0	0	0	0	0	0	0	0	0	0	0	0
		5	93	400	0	0	0	0	0	0	0	0	0	0	0	0	0	0
Mabini	1	8	495	1,654	1	0	495	0	1,654	0	0	0	0	0	495	0	1,654	0
		8	495	1,654	1	0	495	0	1,654	0	0	0	0	0	495	0	1,654	0
Maribojoc	1	1	752	2,844	57	3	752	13	2,844	2,416	0	0	0	0	752	13	2,844	2,416
		1	752	2,844	57	3	752	13	2,844	2,416	0	0	0	0	752	13	2,844	2,416
Panglao	1	3	10	48	0	0	0	0	0	0	0	0	0	0	0	0	0	0
		3	10	48	0	0	0	0	0	0	0	0	0	0	0	0	0	0
Pilar	1	1	5	18	3	3	8	0	31	0	0	0	0	0	8	0	31	0



REGION   PROVINCE   CITY/ MUNICIPALITY   BARANGAY		NO. OF AFFECTED			No. of ECs		Inside Evacuation Centers				Outside Evacuation Centers				TOTAL SERVED (CURRENT)			
		Brgys.	Families	Persons	CUM	NOW	Families		Persons		Families		Persons		Families		Persons	
							CUM	NOW	CUM	NOW	CUM	NOW	CUM	NOW	CUM	NOW	CUM	NOW
							(Inside + Outside)											
		1	5	18	3	3	8	0	31	0	0	0	0	0	8	0	31	0
President Carlos P. Garcia (Pitogo)	1	23	9,000	23,000	0	0	0	0	0	0	0	0	0	0	0	0	0	0
		23	9,000	23,000	0	0	0	0	0	0	0	0	0	0	0	0	0	0
San Isidro	1	2	14	67	0	0	0	0	0	0	0	0	0	0	0	0	0	0
		2	14	67	0	0	0	0	0	0	0	0	0	0	0	0	0	0
San Miguel	1	10	86	399	0	0	0	0	0	0	0	0	0	0	0	0	0	0
		10	86	399	0	0	0	0	0	0	0	0	0	0	0	0	0	0
Sevilla	1	4	25	55	2	2	5	0	22	0	3	0	6	0	8	0	28	0
		4	25	55	2	2	5	0	22	0	3	0	6	0	8	0	28	0
Sierra Bullones	1	11	220	905	0	0	0	0	0	0	0	0	0	0	0	0	0	0
		11	220	905	0	0	0	0	0	0	0	0	0	0	0	0	0	0
Tagbilaran	1	10	271	1,063	8	8	271	271	1,063	1,063	0	0	0	0	271	271	1,063	1,063
		10	271	1,063	8	8	271	271	1,063	1,063	0	0	0	0	271	271	1,063	1,063
Talibon	1	1	60	261	0	0	0	0	0	0	0	0	0	0	0	0	0	0
		1	60	261	0	0	0	0	0	0	0	0	0	0	0	0	0	0
Trinidad	1	6	19	84	0	0	0	0	0	0	0	0	0	0	0	0	0	0
		6	19	84	0	0	0	0	0	0	0	0	0	0	0	0	0	0
Tubigon	1	16	861	2,881	0	0	0	0	0	0	0	0	0	0	0	0	0	0
		16	861	2,881	0	0	0	0	0	0	0	0	0	0	0	0	0	0
Ubay	1	1	178	859	0	0	0	0	0	0	0	0	0	0	0	0	0	0
		1	178	859	0	0	0	0	0	0	0	0	0	0	0	0	0	0
Valencia	1	1	36	130	2	2	36	36	130	130	0	0	0	0	36	36	130	130
		1	36	130	2	2	36	36	130	130	0	0	0	0	36	36	130	130
<b>CEBU</b>	<b>35</b>	<b>414</b>	<b>24,222</b>	<b>94,815</b>	<b>506</b>	<b>204</b>	<b>24,323</b>	<b>11,861</b>	<b>95,849</b>	<b>47,342</b>	<b>79</b>	<b>9</b>	<b>535</b>	<b>65</b>	<b>24,402</b>	<b>11,870</b>	<b>96,384</b>	<b>47,407</b>
Alegria	1	4	199	813	6	6	166	166	705	705	0	0	0	0	166	166	705	705
		4	199	813	6	6	166	166	705	705	0	0	0	0	166	166	705	705
Argao	1	5	169	624	5	5	169	169	624	624	0	0	0	0	169	169	624	624
		5	169	624	5	5	169	169	624	624	0	0	0	0	169	169	624	624
Asturias	1	8	199	904	9	9	199	199	904	904	0	0	0	0	199	199	904	904
		8	199	904	9	9	199	199	904	904	0	0	0	0	199	199	904	904
Badian	1	4	35	138	4	4	35	35	138	138	0	0	0	0	35	35	138	138
		4	35	138	4	4	35	35	138	138	0	0	0	0	35	35	138	138

REGION   PROVINCE   CITY/ MUNICIPALITY   BARANGAY		NO. OF AFFECTED			No. of ECs		Inside Evacuation Centers				Outside Evacuation Centers				TOTAL SERVED (CURRENT)			
		Brgys.	Families	Persons	CUM	NOW	Families		Persons		Families		Persons		Families		Persons	
							CUM	NOW	CUM	NOW	CUM	NOW	CUM	NOW	CUM	NOW	CUM	NOW
							(Inside + Outside)											
Bantayan	1	12	390	1,545	18	0	374	0	1,285	0	16	0	260	0	390	0	1,545	0
		12	390	1,545	18	0	374	0	1,285	0	16	0	260	0	390	0	1,545	0
Barili	1	6	86	269	6	6	86	86	269	269	0	0	0	0	86	86	269	269
		6	86	269	6	6	86	86	269	269	0	0	0	0	86	86	269	269
Boljoon	1	3	63	294	6	6	63	63	294	294	0	0	0	0	63	63	294	294
		3	63	294	6	6	63	63	294	294	0	0	0	0	63	63	294	294
Borbon	1	4	79	303	4	0	79	0	303	0	0	0	0	0	79	0	303	0
		4	79	303	4	0	79	0	303	0	0	0	0	0	79	0	303	0
Carcar	1	2	272	1,372	2	2	272	272	1,372	1,372	0	0	0	0	272	272	1,372	1,372
		2	272	1,372	2	2	272	272	1,372	1,372	0	0	0	0	272	272	1,372	1,372
Carmen	1	16	549	1,920	17	0	549	0	1,920	0	0	0	0	0	549	0	1,920	0
		16	549	1,920	17	0	549	0	1,920	0	0	0	0	0	549	0	1,920	0
Catmon	1	14	413	1,569	27	0	413	0	1,569	0	0	0	0	0	413	0	1,569	0
		14	413	1,569	27	0	413	0	1,569	0	0	0	0	0	413	0	1,569	0
Cebu City	1	80	4,400	22,000	1	0	4,400	0	22,000	0	0	0	0	0	4,400	0	22,000	0
		80	4,400	22,000	1	0	4,400	0	22,000	0	0	0	0	0	4,400	0	22,000	0
Compostela	1	17	181	509	5	5	181	181	509	509	0	0	0	0	181	181	509	509
		17	181	509	5	5	181	181	509	509	0	0	0	0	181	181	509	509
Consolacion	1	9	231	961	10	10	231	231	961	961	0	0	0	0	231	231	961	961
		9	231	961	10	10	231	231	961	961	0	0	0	0	231	231	961	961
Cordova	1	12	400	2,341	13	13	400	400	2,341	2,341	0	0	0	0	400	400	2,341	2,341
		12	400	2,341	13	13	400	400	2,341	2,341	0	0	0	0	400	400	2,341	2,341
Daanbantayan	1	1	1,575	5,879	65	0	1,575	0	5,879	0	0	0	0	0	1,575	0	5,879	0
		1	1,575	5,879	65	0	1,575	0	5,879	0	0	0	0	0	1,575	0	5,879	0
Lapu-Lapu (Opon)	1	25	3,576	14,349	25	25	3,576	3,576	14,349	14,349	0	0	0	0	3,576	3,576	14,349	14,349
		25	3,576	14,349	25	25	3,576	3,576	14,349	14,349	0	0	0	0	3,576	3,576	14,349	14,349
Liloan	1	1	43	186	3	3	43	43	186	186	0	0	0	0	43	43	186	186
		1	43	186	3	3	43	43	186	186	0	0	0	0	43	43	186	186
Mandaue	1	23	2,368	4,071	28	28	2,368	2,368	4,071	4,071	0	0	0	0	2,368	2,368	4,071	4,071
		23	2,368	4,071	28	28	2,368	2,368	4,071	4,071	0	0	0	0	2,368	2,368	4,071	4,071
Medellin	1	14	1,043	2,411	49	0	1,043	0	2,411	0	0	0	0	0	1,043	0	2,411	0
		14	1,043	2,411	49	0	1,043	0	2,411	0	0	0	0	0	1,043	0	2,411	0

REGION   PROVINCE   CITY/ MUNICIPALITY   BARANGAY		NO. OF AFFECTED			No. of ECs		Inside Evacuation Centers				Outside Evacuation Centers				TOTAL SERVED (CURRENT)					
		Brgys.	Families	Persons	CUM	NOW	Families		Persons		Families		Persons		Families		Persons			
							CUM	NOW	CUM	NOW	CUM	NOW	CUM	NOW	CUM	NOW	CUM	NOW		
							(Inside + Outside)													
Minglanilla	1	8	502	2,034	11	11	502	0	2,034	0	0	0	0	0	0	0	502	0	2,034	0
		8	502	2,034	11	11	502	0	2,034	0	0	0	0	0	0	0	502	0	2,034	0
Naga	1	15	456	2,842	1	1	456	456	2,842	2,842	0	0	0	0	0	0	456	456	2,842	2,842
		15	456	2,842	1	1	456	456	2,842	2,842	0	0	0	0	0	0	456	456	2,842	2,842
Pilar	1	13	216	661	23	0	216	0	661	0	54	0	210	0	0	0	270	0	871	0
		13	216	661	23	0	216	0	661	0	54	0	210	0	0	0	270	0	871	0
Ronda	1	6	62	201	9	9	62	62	201	201	0	0	0	0	0	0	62	62	201	201
		6	62	201	9	9	62	62	201	201	0	0	0	0	0	0	62	62	201	201
San Fernando	1	10	540	1,437	1	1	540	540	1,437	1,437	0	0	0	0	0	0	540	540	1,437	1,437
		10	540	1,437	1	1	540	540	1,437	1,437	0	0	0	0	0	0	540	540	1,437	1,437
San Francisco	1	8	459	2,274	18	18	459	459	2,274	2,274	0	0	0	0	0	0	459	459	2,274	2,274
		8	459	2,274	18	18	459	459	2,274	2,274	0	0	0	0	0	0	459	459	2,274	2,274
San Remigio	1	22	73	192	4	0	928	0	2,601	0	0	0	0	0	0	0	928	0	2,601	0
		22	73	192	4	0	928	0	2,601	0	0	0	0	0	0	0	928	0	2,601	0
Santa Fe	1	6	502	2,010	16	0	493	0	1,945	0	9	9	65	65	0	0	502	9	2,010	65
		6	502	2,010	16	0	493	0	1,945	0	9	9	65	65	0	0	502	9	2,010	65
Sogod	1	12	522	1,729	24	0	522	0	1,729	0	0	0	0	0	0	0	522	0	1,729	0
		12	522	1,729	24	0	522	0	1,729	0	0	0	0	0	0	0	522	0	1,729	0
Tabogon	1	11	651	2,048	25	0	651	0	2,048	0	0	0	0	0	0	0	651	0	2,048	0
		11	651	2,048	25	0	651	0	2,048	0	0	0	0	0	0	0	651	0	2,048	0
Tabuelan	1	7	696	942	0	0	0	0	0	0	0	0	0	0	0	0	0	0	0	0
		7	696	942	0	0	0	0	0	0	0	0	0	0	0	0	0	0	0	0
Talisay	1	22	2,555	13,865	40	40	2,555	2,555	13,865	13,865	0	0	0	0	0	0	2,555	2,555	13,865	13,865
		22	2,555	13,865	40	40	2,555	2,555	13,865	13,865	0	0	0	0	0	0	2,555	2,555	13,865	13,865
Toledo	1	1	55	220	2	2	55	0	220	0	0	0	0	0	0	0	55	0	220	0
		1	55	220	2	2	55	0	220	0	0	0	0	0	0	0	55	0	220	0
Tuburan	1	4	254	804	6	0	254	0	804	0	0	0	0	0	0	0	254	0	804	0
		4	254	804	6	0	254	0	804	0	0	0	0	0	0	0	254	0	804	0
Tudela	1	9	408	1,098	23	0	408	0	1,098	0	0	0	0	0	0	0	408	0	1,098	0
		9	408	1,098	23	0	408	0	1,098	0	0	0	0	0	0	0	408	0	1,098	0
<b>SIQUIJOR</b>	<b>6</b>	<b>11</b>	<b>269</b>	<b>1,112</b>	<b>7</b>	<b>0</b>	<b>127</b>	<b>0</b>	<b>458</b>	<b>0</b>	<b>0</b>	<b>0</b>	<b>0</b>	<b>0</b>	<b>0</b>	<b>0</b>	<b>127</b>	<b>0</b>	<b>458</b>	<b>0</b>
Enrique Villanueva	1	1	16	60	0	0	0	0	0	0	0	0	0	0	0	0	0	0	0	0

REGION   PROVINCE   CITY/ MUNICIPALITY   BARANGAY		NO. OF AFFECTED			No. of ECs		Inside Evacuation Centers				Outside Evacuation Centers				TOTAL SERVED (CURRENT)			
		Brgys.	Families	Persons	CUM	NOW	Families		Persons		Families		Persons		Families		Persons	
							CUM	NOW	CUM	NOW	CUM	NOW	CUM	NOW	CUM	NOW	CUM	NOW
							(Inside + Outside)											
		1	16	60	0	0	0	0	0	0	0	0	0	0	0	0	0	0
Larena	1	1	60	199	0	0	0	0	0	0	0	0	0	0	0	0	0	0
		1	60	199	0	0	0	0	0	0	0	0	0	0	0	0	0	0
Lazi	1	3	50	252	3	0	50	0	238	0	0	0	0	0	50	0	238	0
		3	50	252	3	0	50	0	238	0	0	0	0	0	50	0	238	0
Maria	1	1	9	17	0	0	0	0	0	0	0	0	0	0	0	0	0	0
		1	9	17	0	0	0	0	0	0	0	0	0	0	0	0	0	0
San Juan	1	1	57	364	0	0	0	0	0	0	0	0	0	0	0	0	0	0
		1	57	364	0	0	0	0	0	0	0	0	0	0	0	0	0	0
Siquijor	1	4	77	220	4	0	77	0	220	0	0	0	0	0	77	0	220	0
		4	77	220	4	0	77	0	220	0	0	0	0	0	77	0	220	0
<b>NEGROS ORIENTAL</b>	<b>20</b>	<b>173</b>	<b>38,926</b>	<b>125,950</b>	<b>55</b>	<b>55</b>	<b>1,478</b>	<b>699</b>	<b>4,865</b>	<b>2,654</b>	<b>3</b>	<b>0</b>	<b>6</b>	<b>0</b>	<b>1,481</b>	<b>699</b>	<b>4,871</b>	<b>2,654</b>
Amlan (Ayuquitán)	1	1	107	494	0	0	0	0	0	0	0	0	0	0	0	0	0	0
		1	107	494	0	0	0	0	0	0	0	0	0	0	0	0	0	0
Ayungon	1	15	568	2,008	0	0	0	0	0	0	0	0	0	0	0	0	0	0
		15	568	2,008	0	0	0	0	0	0	0	0	0	0	0	0	0	0
Bais	1	6	230	991	0	0	0	0	0	0	0	0	0	0	0	0	0	0
		6	230	991	0	0	0	0	0	0	0	0	0	0	0	0	0	0
Basay	1	1	6	26	1	1	6	6	26	26	0	0	0	0	6	6	26	26
		1	6	26	1	1	6	6	26	26	0	0	0	0	6	6	26	26
Bayawan (Tulong)	1	5	692	2,621	22	22	692	692	2,621	2,621	0	0	0	0	692	692	2,621	2,621
		5	692	2,621	22	22	692	692	2,621	2,621	0	0	0	0	692	692	2,621	2,621
Bindoy (Payabon)	1	64	33,823	110,494	0	0	0	0	0	0	0	0	0	0	0	0	0	0
		64	33,823	110,494	0	0	0	0	0	0	0	0	0	0	0	0	0	0
Dumaguete	1	37	1,904	4,305	0	0	0	0	0	0	0	0	0	0	0	0	0	0
		37	1,904	4,305	0	0	0	0	0	0	0	0	0	0	0	0	0	0
Guihulngan	1	11	644	1,696	22	22	644	0	1,696	0	0	0	0	0	644	0	1,696	0
		11	644	1,696	22	22	644	0	1,696	0	0	0	0	0	644	0	1,696	0
Jimalalud	1	6	233	916	0	0	0	0	0	0	0	0	0	0	0	0	0	0
		6	233	916	0	0	0	0	0	0	0	0	0	0	0	0	0	0
La Libertad	1	1	67	118	0	0	0	0	0	0	0	0	0	0	0	0	0	0
		1	67	118	0	0	0	0	0	0	0	0	0	0	0	0	0	0

REGION   PROVINCE   CITY/ MUNICIPALITY   BARANGAY		NO. OF AFFECTED			No. of ECs		Inside Evacuation Centers				Outside Evacuation Centers				TOTAL SERVED (CURRENT)			
		Brgys.	Families	Persons	CUM	NOW	Families		Persons		Families		Persons		Families		Persons	
							CUM	NOW	CUM	NOW	CUM	NOW	CUM	NOW	CUM	NOW	CUM	NOW
							(Inside + Outside)											
Mabinay	1	1	1	7	1	1	1	1	7	7	0	0	0	0	1	1	7	7
		1	1	7	1	1	1	1	7	7	0	0	0	0	1	1	7	7
Manjuyod	1	5	138	521	9	9	135	0	515	0	3	0	6	0	138	0	521	0
		5	138	521	9	9	135	0	515	0	3	0	6	0	138	0	521	0
Pamplona	1	1	12	45	0	0	0	0	0	0	0	0	0	0	0	0	0	0
		1	12	45	0	0	0	0	0	0	0	0	0	0	0	0	0	0
San Jose	1	3	40	176	0	0	0	0	0	0	0	0	0	0	0	0	0	0
		3	40	176	0	0	0	0	0	0	0	0	0	0	0	0	0	0
Siaton	1	2	189	358	0	0	0	0	0	0	0	0	0	0	0	0	0	0
		2	189	358	0	0	0	0	0	0	0	0	0	0	0	0	0	0
Sibulan	1	4	25	230	0	0	0	0	0	0	0	0	0	0	0	0	0	0
		4	25	230	0	0	0	0	0	0	0	0	0	0	0	0	0	0
Tanjay	1	1	122	366	0	0	0	0	0	0	0	0	0	0	0	0	0	0
		1	122	366	0	0	0	0	0	0	0	0	0	0	0	0	0	0
Tayasan	1	7	60	300	0	0	0	0	0	0	0	0	0	0	0	0	0	0
		7	60	300	0	0	0	0	0	0	0	0	0	0	0	0	0	0
Valencia (Luzurriaga)	1	1	29	144	0	0	0	0	0	0	0	0	0	0	0	0	0	0
		1	29	144	0	0	0	0	0	0	0	0	0	0	0	0	0	0
Vallehermoso	1	1	36	134	0	0	0	0	0	0	0	0	0	0	0	0	0	0
		1	36	134	0	0	0	0	0	0	0	0	0	0	0	0	0	0
<b>REGION 8</b>	<b>64</b>	<b>1,219</b>	<b>250,900</b>	<b>979,440</b>	<b>545</b>	<b>372</b>	<b>28,019</b>	<b>21,586</b>	<b>82,733</b>	<b>65,668</b>	<b>3,164</b>	<b>2,594</b>	<b>9,984</b>	<b>7,996</b>	<b>31,183</b>	<b>24,180</b>	<b>92,717</b>	<b>73,664</b>
<b>SAMAR</b>	<b>3</b>	<b>16</b>	<b>2,667</b>	<b>10,027</b>	<b>0</b>	<b>0</b>	<b>0</b>	<b>0</b>	<b>0</b>	<b>0</b>	<b>0</b>	<b>0</b>	<b>0</b>	<b>0</b>	<b>0</b>	<b>0</b>	<b>0</b>	<b>0</b>
San Jorge	1	1	124	509	0	0	0	0	0	0	0	0	0	0	0	0	0	0
		1	124	509	0	0	0	0	0	0	0	0	0	0	0	0	0	0
Santo Niño	1	1	29	110	0	0	0	0	0	0	0	0	0	0	0	0	0	0
		1	29	110	0	0	0	0	0	0	0	0	0	0	0	0	0	0
Tagapul-an	1	14	2,514	9,408	0	0	0	0	0	0	0	0	0	0	0	0	0	0
		14	2,514	9,408	0	0	0	0	0	0	0	0	0	0	0	0	0	0
<b>EASTERN SAMAR</b>	<b>23</b>	<b>232</b>	<b>48,168</b>	<b>177,153</b>	<b>4</b>	<b>0</b>	<b>469</b>	<b>0</b>	<b>2,345</b>	<b>0</b>	<b>0</b>	<b>0</b>	<b>0</b>	<b>0</b>	<b>469</b>	<b>0</b>	<b>2,345</b>	<b>0</b>
Arteche	1	20	4,614	17,294	0	0	0	0	0	0	0	0	0	0	0	0	0	0
		20	4,614	17,294	0	0	0	0	0	0	0	0	0	0	0	0	0	0
Balangiga	1	13	4,336	15,921	0	0	0	0	0	0	0	0	0	0	0	0	0	0

REGION   PROVINCE   CITY/ MUNICIPALITY   BARANGAY		NO. OF AFFECTED			No. of ECs		Inside Evacuation Centers				Outside Evacuation Centers				TOTAL SERVED (CURRENT)			
		Brgys.	Families	Persons	CUM	NOW	Families		Persons		Families		Persons		Families		Persons	
							CUM	NOW	CUM	NOW	CUM	NOW	CUM	NOW	CUM	NOW	CUM	NOW
							(Inside + Outside)											
		13	4,336	15,921	0	0	0	0	0	0	0	0	0	0	0	0	0	0
Balangkayan	1	14	607	2,239	0	0	0	0	0	0	0	0	0	0	0	0	0	0
		14	607	2,239	0	0	0	0	0	0	0	0	0	0	0	0	0	0
Borongan	1	4	1,276	4,782	0	0	0	0	0	0	0	0	0	0	0	0	0	0
		4	1,276	4,782	0	0	0	0	0	0	0	0	0	0	0	0	0	0
Can-avid	1	10	329	1,645	0	0	0	0	0	0	0	0	0	0	0	0	0	0
		10	329	1,645	0	0	0	0	0	0	0	0	0	0	0	0	0	0
Dolores	1	1	443	2,215	1	0	443	0	2,215	0	0	0	0	0	443	0	2,215	0
		1	443	2,215	1	0	443	0	2,215	0	0	0	0	0	443	0	2,215	0
General MacArthur	1	16	1,295	4,587	0	0	0	0	0	0	0	0	0	0	0	0	0	0
		16	1,295	4,587	0	0	0	0	0	0	0	0	0	0	0	0	0	0
Giporlos	1	18	3,569	11,402	1	0	1	0	5	0	0	0	0	0	1	0	5	0
		18	3,569	11,402	1	0	1	0	5	0	0	0	0	0	1	0	5	0
Guiuan	1	36	5,489	17,488	0	0	0	0	0	0	0	0	0	0	0	0	0	0
		36	5,489	17,488	0	0	0	0	0	0	0	0	0	0	0	0	0	0
Hernani	1	11	2,707	9,640	1	0	21	0	105	0	0	0	0	0	21	0	105	0
		11	2,707	9,640	1	0	21	0	105	0	0	0	0	0	21	0	105	0
Jipapad	1	4	51	216	0	0	0	0	0	0	0	0	0	0	0	0	0	0
		4	51	216	0	0	0	0	0	0	0	0	0	0	0	0	0	0
Lawaan	1	15	1,689	5,426	0	0	0	0	0	0	0	0	0	0	0	0	0	0
		15	1,689	5,426	0	0	0	0	0	0	0	0	0	0	0	0	0	0
Llorente	1	1	367	1,445	0	0	0	0	0	0	0	0	0	0	0	0	0	0
		1	367	1,445	0	0	0	0	0	0	0	0	0	0	0	0	0	0
Maslog	1	12	1,572	7,870	0	0	0	0	0	0	0	0	0	0	0	0	0	0
		12	1,572	7,870	0	0	0	0	0	0	0	0	0	0	0	0	0	0
Maydolong	1	1	1,214	4,054	0	0	0	0	0	0	0	0	0	0	0	0	0	0
		1	1,214	4,054	0	0	0	0	0	0	0	0	0	0	0	0	0	0
Mercedes	1	1	1,725	3,648	0	0	0	0	0	0	0	0	0	0	0	0	0	0
		1	1,725	3,648	0	0	0	0	0	0	0	0	0	0	0	0	0	0
Oras	1	23	681	2,897	0	0	0	0	0	0	0	0	0	0	0	0	0	0
		23	681	2,897	0	0	0	0	0	0	0	0	0	0	0	0	0	0
Quinapondan	1	1	1,905	8,950	0	0	0	0	0	0	0	0	0	0	0	0	0	0

REGION   PROVINCE   CITY/ MUNICIPALITY   BARANGAY		NO. OF AFFECTED			No. of ECs		Inside Evacuation Centers				Outside Evacuation Centers				TOTAL SERVED (CURRENT)			
		Brgys.	Families	Persons	CUM	NOW	Families		Persons		Families		Persons		Families		Persons	
							CUM	NOW	CUM	NOW	CUM	NOW	CUM	NOW	CUM	NOW	CUM	NOW
(Inside + Outside)																		
		1	1,905	8,950	0	0	0	0	0	0	0	0	0	0	0	0	0	0
Salcedo	1	1	3,635	12,066	0	0	0	0	0	0	0	0	0	0	0	0	0	0
		1	3,635	12,066	0	0	0	0	0	0	0	0	0	0	0	0	0	0
San Julian	1	16	4,255	21,275	0	0	0	0	0	0	0	0	0	0	0	0	0	0
		16	4,255	21,275	0	0	0	0	0	0	0	0	0	0	0	0	0	0
San Policarpo	1	1	4,565	17,290	0	0	0	0	0	0	0	0	0	0	0	0	0	0
		1	4,565	17,290	0	0	0	0	0	0	0	0	0	0	0	0	0	0
Sulat	1	12	1,631	3,889	1	0	4	0	20	0	0	0	0	0	4	0	20	0
		12	1,631	3,889	1	0	4	0	20	0	0	0	0	4	0	20	0	0
Taft	1	1	213	914	0	0	0	0	0	0	0	0	0	0	0	0	0	0
		1	213	914	0	0	0	0	0	0	0	0	0	0	0	0	0	0
<b>LEYTE</b>	<b>19</b>	<b>504</b>	<b>113,737</b>	<b>453,151</b>	<b>143</b>	<b>25</b>	<b>7,724</b>	<b>4,001</b>	<b>17,457</b>	<b>8,640</b>	<b>553</b>	<b>0</b>	<b>1,854</b>	<b>0</b>	<b>8,277</b>	<b>4,001</b>	<b>19,311</b>	<b>8,640</b>
Alangalang	1	39	5,276	21,358	0	0	0	0	0	0	0	0	0	0	0	0	0	0
		39	5,276	21,358	0	0	0	0	0	0	0	0	0	0	0	0	0	0
Palo	1	1	368	1,840	0	0	0	0	0	0	0	0	0	0	0	0	0	0
		1	368	1,840	0	0	0	0	0	0	0	0	0	0	0	0	0	0
Santa Fe	1	20	1,776	6,722	0	0	0	0	0	0	0	0	0	0	0	0	0	0
		20	1,776	6,722	0	0	0	0	0	0	0	0	0	0	0	0	0	0
Tacloban	1	99	3,904	17,002	0	0	0	0	0	0	0	0	0	0	0	0	0	0
		99	3,904	17,002	0	0	0	0	0	0	0	0	0	0	0	0	0	0
Tanauan	1	45	6,991	22,268	0	0	0	0	0	0	0	0	0	0	0	0	0	0
		45	6,991	22,268	0	0	0	0	0	0	0	0	0	0	0	0	0	0
Dulag	1	45	10,884	41,017	118	0	3,723	0	8,817	0	553	0	1,854	0	4,276	0	10,671	0
		45	10,884	41,017	118	0	3,723	0	8,817	0	553	0	1,854	0	4,276	0	10,671	0
MacArthur	1	1	2,807	9,409	0	0	0	0	0	0	0	0	0	0	0	0	0	0
		1	2,807	9,409	0	0	0	0	0	0	0	0	0	0	0	0	0	0
Mayorga	1	16	1,775	8,875	0	0	0	0	0	0	0	0	0	0	0	0	0	0
		16	1,775	8,875	0	0	0	0	0	0	0	0	0	0	0	0	0	0
Leyte	1	1	176	880	0	0	0	0	0	0	0	0	0	0	0	0	0	0
		1	176	880	0	0	0	0	0	0	0	0	0	0	0	0	0	0
Ormoc	1	11	427	2,135	0	0	0	0	0	0	0	0	0	0	0	0	0	0
		11	427	2,135	0	0	0	0	0	0	0	0	0	0	0	0	0	0

REGION   PROVINCE   CITY/ MUNICIPALITY   BARANGAY		NO. OF AFFECTED			No. of ECs		Inside Evacuation Centers				Outside Evacuation Centers				TOTAL SERVED (CURRENT)			
							(Inside + Outside)											
		Brgys.	Families	Persons	CUM	NOW	Families		Persons		Families		Persons		Families		Persons	
							CUM	NOW	CUM	NOW	CUM	NOW	CUM	NOW	CUM	NOW	CUM	NOW
Abuyog	1	42	7,328	36,640	1	1	931	931	2,560	2,560	0	0	0	0	931	931	2,560	2,560
		42	7,328	36,640	1	1	931	931	2,560	2,560	0	0	0	0	931	931	2,560	2,560
Bato	1	9	10,410	48,612	8	8	1,933	1,933	6,080	6,080	0	0	0	0	1,933	1,933	6,080	6,080
		9	10,410	48,612	8	8	1,933	1,933	6,080	6,080	0	0	0	0	1,933	1,933	6,080	6,080
Baybay	1	1	9,016	45,080	0	0	0	0	0	0	0	0	0	0	0	0	0	0
		1	9,016	45,080	0	0	0	0	0	0	0	0	0	0	0	0	0	0
Hilongos	1	51	19,133	61,482	0	0	0	0	0	0	0	0	0	0	0	0	0	0
		51	19,133	61,482	0	0	0	0	0	0	0	0	0	0	0	0	0	0
Hindang	1	17	3,164	12,368	0	0	0	0	0	0	0	0	0	0	0	0	0	0
		17	3,164	12,368	0	0	0	0	0	0	0	0	0	0	0	0	0	0
Inopacan	1	20	6,220	24,880	16	16	1,137	1,137	0	0	0	0	0	0	1,137	1,137	0	0
		20	6,220	24,880	16	16	1,137	1,137	0	0	0	0	0	0	1,137	1,137	0	0
Javier (Bugho)	1	28	7,968	28,304	0	0	0	0	0	0	0	0	0	0	0	0	0	0
		28	7,968	28,304	0	0	0	0	0	0	0	0	0	0	0	0	0	0
Mahaplag	1	28	5,307	26,535	0	0	0	0	0	0	0	0	0	0	0	0	0	0
		28	5,307	26,535	0	0	0	0	0	0	0	0	0	0	0	0	0	0
Matalom	1	30	10,807	37,744	0	0	0	0	0	0	0	0	0	0	0	0	0	0
		30	10,807	37,744	0	0	0	0	0	0	0	0	0	0	0	0	0	0
<b>SOUTHERN LEYTE</b>	<b>19</b>	<b>467</b>	<b>86,328</b>	<b>339,109</b>	<b>398</b>	<b>347</b>	<b>19,826</b>	<b>17,585</b>	<b>62,931</b>	<b>57,028</b>	<b>2,611</b>	<b>2,594</b>	<b>8,130</b>	<b>7,996</b>	<b>22,437</b>	<b>20,179</b>	<b>71,061</b>	<b>65,024</b>
Anahawan	1	14	2,322	8,575	13	13	568	568	2,056	2,056	0	0	0	0	568	568	2,056	2,056
		14	2,322	8,575	13	13	568	568	2,056	2,056	0	0	0	0	568	568	2,056	2,056
Bontoc	1	35	6,599	24,351	21	21	363	363	1,390	1,390	33	33	140	140	396	396	1,530	1,530
		35	6,599	24,351	21	21	363	363	1,390	1,390	33	33	140	140	396	396	1,530	1,530
Hinunangan	1	40	3,708	12,967	20	20	442	442	1,467	1,467	9	9	34	34	451	451	1,501	1,501
		40	3,708	12,967	20	20	442	442	1,467	1,467	9	9	34	34	451	451	1,501	1,501
Hinundayan	1	17	3,727	13,547	14	14	167	167	575	575	3	3	17	17	170	170	592	592
		17	3,727	13,547	14	14	167	167	575	575	3	3	17	17	170	170	592	592
Libagon	1	14	4,558	15,980	19	19	877	877	1,484	1,484	285	285	127	127	1,162	1,162	1,611	1,611
		14	4,558	15,980	19	19	877	877	1,484	1,484	285	285	127	127	1,162	1,162	1,611	1,611
Liloan	1	24	6,130	19,641	12	1	832	35	2,509	179	368	368	787	787	1,200	403	3,296	966
		24	6,130	19,641	12	1	832	35	2,509	179	368	368	787	787	1,200	403	3,296	966
Limasawa	1	6	1,794	6,426	14	11	279	244	757	624	703	686	2,639	2,505	982	930	3,396	3,129



REGION   PROVINCE   CITY/ MUNICIPALITY   BARANGAY		NO. OF AFFECTED			No. of ECs		Inside Evacuation Centers				Outside Evacuation Centers				TOTAL SERVED (CURRENT)			
		Brgys.	Families	Persons	CUM	NOW	Families		Persons		Families		Persons		Families		Persons	
							CUM	NOW	CUM	NOW	CUM	NOW	CUM	NOW	CUM	NOW	CUM	NOW
							(Inside + Outside)											
		6	1,794	6,426	14	11	279	244	757	624	703	686	2,639	2,505	982	930	3,396	3,129
Maasin	1	42	3,988	14,724	154	154	3,229	3,229	7,479	7,479	738	738	2,336	2,336	3,967	3,967	9,815	9,815
		42	3,988	14,724	154	154	3,229	3,229	7,479	7,479	738	738	2,336	2,336	3,967	3,967	9,815	9,815
Macrohon	1	30	7,916	39,580	8	8	126	126	451	451	0	0	0	0	126	126	451	451
		30	7,916	39,580	8	8	126	126	451	451	0	0	0	0	126	126	451	451
Malitbog	1	37	5,523	24,820	5	5	30	30	0	0	0	0	0	0	30	30	0	0
		37	5,523	24,820	5	5	30	30	0	0	0	0	0	0	30	30	0	0
Padre Burgos	1	11	3,689	11,395	1	1	1,067	1,067	3,872	3,872	0	0	0	0	1,067	1,067	3,872	3,872
		11	3,689	11,395	1	1	1,067	1,067	3,872	3,872	0	0	0	0	1,067	1,067	3,872	3,872
Pintuyan	1	23	3,032	15,160	1	1	238	238	877	877	0	0	0	0	238	238	877	877
		23	3,032	15,160	1	1	238	238	877	877	0	0	0	0	238	238	877	877
Saint Bernard	1	30	7,485	37,425	31	31	3,326	3,326	13,464	13,464	0	0	0	0	3,326	3,326	13,464	13,464
		30	7,485	37,425	31	31	3,326	3,326	13,464	13,464	0	0	0	0	3,326	3,326	13,464	13,464
San Francisco	1	22	5,000	14,600	1	1	164	164	820	820	0	0	0	0	164	164	820	820
		22	5,000	14,600	1	1	164	164	820	820	0	0	0	0	164	164	820	820
San Juan (Cabalian)	1	18	4,887	15,203	1	1	8	8	35	35	0	0	0	0	8	8	35	35
		18	4,887	15,203	1	1	8	8	35	35	0	0	0	0	8	8	35	35
San Ricardo	1	15	2,993	10,790	7	7	98	98	411	411	144	144	641	641	242	242	1,052	1,052
		15	2,993	10,790	7	7	98	98	411	411	144	144	641	641	242	242	1,052	1,052
Silago	1	15	2,733	13,665	37	0	1,409	0	3,440	0	328	328	1,409	1,409	1,737	328	4,849	1,409
		15	2,733	13,665	37	0	1,409	0	3,440	0	328	328	1,409	1,409	1,737	328	4,849	1,409
Sogod	1	45	4,656	23,280	5	5	1,015	1,015	4,864	4,864	0	0	0	0	1,015	1,015	4,864	4,864
		45	4,656	23,280	5	5	1,015	1,015	4,864	4,864	0	0	0	0	1,015	1,015	4,864	4,864
Tomas Oppus	1	29	5,588	16,980	34	34	5,588	5,588	16,980	16,980	0	0	0	0	5,588	5,588	16,980	16,980
		29	5,588	16,980	34	34	5,588	5,588	16,980	16,980	0	0	0	0	5,588	5,588	16,980	16,980
<b>REGION 9</b>	<b>8</b>	<b>0</b>	<b>189</b>	<b>845</b>	<b>0</b>	<b>0</b>	<b>189</b>	<b>0</b>	<b>845</b>	<b>0</b>	<b>0</b>	<b>0</b>	<b>0</b>	<b>0</b>	<b>189</b>	<b>0</b>	<b>845</b>	<b>0</b>
<b>ZAMBOANGA DEL NORTE</b>	<b>6</b>	<b>0</b>	<b>99</b>	<b>495</b>	<b>0</b>	<b>0</b>	<b>99</b>	<b>0</b>	<b>495</b>	<b>0</b>	<b>0</b>	<b>0</b>	<b>0</b>	<b>0</b>	<b>99</b>	<b>0</b>	<b>495</b>	<b>0</b>
Dipolog	6	0	99	495	0	0	99	0	495	0	0	0	0	0	99	0	495	0
Barra		0	20	100	0	0	20	0	100	0	0	0	0	0	20	0	100	0
Dicayas		0	19	95	0	0	19	0	95	0	0	0	0	0	19	0	95	0
Turno		0	14	70	0	0	14	0	70	0	0	0	0	0	14	0	70	0
Miputak		0	10	50	0	0	10	0	50	0	0	0	0	0	10	0	50	0

REGION   PROVINCE   CITY/ MUNICIPALITY   BARANGAY		NO. OF AFFECTED			No. of ECs		Inside Evacuation Centers				Outside Evacuation Centers				TOTAL SERVED (CURRENT)				
		Brgys.	Families	Persons	CUM	NOW	Families		Persons		Families		Persons		Families		Persons		
							CUM	NOW	CUM	NOW	CUM	NOW	CUM	NOW	CUM	NOW	CUM	NOW	
(Inside + Outside)																			
Lugdungan		0	1	5	0	0	1	0	5	0	0	0	0	0	0	1	0	5	0
Olingan		0	35	175	0	0	35	0	175	0	0	0	0	0	0	35	0	175	0
<b>ZAMBOANGA DEL SUR</b>	<b>2</b>	<b>0</b>	<b>90</b>	<b>350</b>	<b>0</b>	<b>0</b>	<b>90</b>	<b>0</b>	<b>350</b>	<b>0</b>	<b>0</b>	<b>0</b>	<b>0</b>	<b>0</b>	<b>0</b>	<b>90</b>	<b>0</b>	<b>350</b>	<b>0</b>
Zamboanga City	1	0	70	350	0	0	70	0	350	0	0	0	0	0	0	70	0	350	0
Labuan		0	70	350	0	0	70	0	350	0	0	0	0	0	0	70	0	350	0
Tambulig	1	0	20	0	0	0	20	0	0	0	0	0	0	0	0	20	0	0	0
Kapalaran		0	20	0	0	0	20	0	0	0	0	0	0	0	0	20	0	0	0
<b>REGION 10</b>	<b>59</b>	<b>415</b>	<b>46,467</b>	<b>177,817</b>	<b>479</b>	<b>3</b>	<b>36,457</b>	<b>19</b>	<b>142,150</b>	<b>71</b>	<b>10,010</b>	<b>0</b>	<b>35,667</b>	<b>0</b>	<b>46,467</b>	<b>19</b>	<b>177,817</b>	<b>71</b>	
<b>MISAMIS ORIENTAL</b>	<b>24</b>	<b>249</b>	<b>33,265</b>	<b>124,295</b>	<b>301</b>	<b>3</b>	<b>26,593</b>	<b>19</b>	<b>100,015</b>	<b>71</b>	<b>6,672</b>	<b>0</b>	<b>24,280</b>	<b>0</b>	<b>33,265</b>	<b>19</b>	<b>124,295</b>	<b>71</b>	
Cagayan de Oro	1	40	7,320	23,731	55	0	7,320	0	23,731	0	0	0	0	0	0	7,320	0	23,731	0
		40	7,320	23,731	55	0	7,320	0	23,731	0	0	0	0	0	0	7,320	0	23,731	0
Gingoog	1	24	2,687	10,031	26	0	2,687	0	10,031	0	0	0	0	0	0	2,687	0	10,031	0
		24	2,687	10,031	26	0	2,687	0	10,031	0	0	0	0	0	0	2,687	0	10,031	0
Balingoan	1	5	430	1,574	6	0	430	0	1,574	0	0	0	0	0	0	430	0	1,574	0
		5	430	1,574	6	0	430	0	1,574	0	0	0	0	0	0	430	0	1,574	0
Naawan	1	6	126	702	6	0	126	0	702	0	0	0	0	0	0	126	0	702	0
		6	126	702	6	0	126	0	702	0	0	0	0	0	0	126	0	702	0
Lagonglong	1	10	1,708	6,966	10	0	1,708	0	6,966	0	0	0	0	0	0	1,708	0	6,966	0
		10	1,708	6,966	10	0	1,708	0	6,966	0	0	0	0	0	0	1,708	0	6,966	0
Lugait	1	5	208	901	5	0	208	0	901	0	0	0	0	0	0	208	0	901	0
		5	208	901	5	0	208	0	901	0	0	0	0	0	0	208	0	901	0
Villanueva	1	7	135	539	8	0	135	0	539	0	0	0	0	0	0	135	0	539	0
		7	135	539	8	0	135	0	539	0	0	0	0	0	0	135	0	539	0
Kinoguitan	1	15	2,000	10,000	5	0	150	0	1,150	0	1,850	0	8,850	0	2,000	0	10,000	0	
		15	2,000	10,000	5	0	150	0	1,150	0	1,850	0	8,850	0	2,000	0	10,000	0	
Libertad	1	4	290	990	5	0	290	0	990	0	0	0	0	0	0	290	0	990	0
		4	290	990	5	0	290	0	990	0	0	0	0	0	0	290	0	990	0
Tagoloan	1	9	2,108	8,438	23	1	2,108	9	8,438	21	0	0	0	0	0	2,108	9	8,438	21
		9	2,108	8,438	23	1	2,108	9	8,438	21	0	0	0	0	0	2,108	9	8,438	21
Binuangan	1	7	504	2,505	16	0	504	0	2,505	0	0	0	0	0	0	504	0	2,505	0
		7	504	2,505	16	0	504	0	2,505	0	0	0	0	0	0	504	0	2,505	0
Magsaysay (Linugos)	1	25	5,000	16,035	5	0	178	0	605	0	4,822	0	15,430	0	5,000	0	16,035	0	

REGION   PROVINCE   CITY/ MUNICIPALITY   BARANGAY		NO. OF AFFECTED			No. of ECs		Inside Evacuation Centers				Outside Evacuation Centers				TOTAL SERVED (CURRENT)			
		Brgys.	Families	Persons	CUM	NOW	Families		Persons		Families		Persons		Families		Persons	
							CUM	NOW	CUM	NOW	CUM	NOW	CUM	NOW	CUM	NOW	CUM	NOW
							(Inside + Outside)											
		25	5,000	16,035	5	0	178	0	605	0	4,822	0	15,430	0	5,000	0	16,035	0
Initao	1	2	20	94	2	0	20	0	94	0	0	0	0	0	20	0	94	0
		2	20	94	2	0	20	0	94	0	0	0	0	0	20	0	94	0
Salay	1	8	789	2,672	17	0	789	0	2,672	0	0	0	0	0	789	0	2,672	0
		8	789	2,672	17	0	789	0	2,672	0	0	0	0	0	789	0	2,672	0
Sugbongcogon	1	11	2,972	8,583	11	0	2,972	0	8,583	0	0	0	0	0	2,972	0	8,583	0
		11	2,972	8,583	11	0	2,972	0	8,583	0	0	0	0	0	2,972	0	8,583	0
Opol	1	2	449	1,789	2	0	449	0	1,789	0	0	0	0	0	449	0	1,789	0
		2	449	1,789	2	0	449	0	1,789	0	0	0	0	0	449	0	1,789	0
El Salvador	1	6	485	1,404	6	0	485	0	1,404	0	0	0	0	0	485	0	1,404	0
		6	485	1,404	6	0	485	0	1,404	0	0	0	0	0	485	0	1,404	0
Manticao	1	4	225	1,012	6	0	225	0	1,012	0	0	0	0	0	225	0	1,012	0
		4	225	1,012	6	0	225	0	1,012	0	0	0	0	0	225	0	1,012	0
Medina	1	4	25	105	5	0	25	0	105	0	0	0	0	0	25	0	105	0
		4	25	105	5	0	25	0	105	0	0	0	0	0	25	0	105	0
Balingasag	1	22	2,396	10,956	32	2	2,396	10	10,956	50	0	0	0	0	2,396	10	10,956	50
		22	2,396	10,956	32	2	2,396	10	10,956	50	0	0	0	0	2,396	10	10,956	50
Talisayan	1	11	1,049	4,042	23	0	1,049	0	4,042	0	0	0	0	0	1,049	0	4,042	0
		11	1,049	4,042	23	0	1,049	0	4,042	0	0	0	0	0	1,049	0	4,042	0
Claveria	1	4	111	443	2	0	111	0	443	0	0	0	0	0	111	0	443	0
		4	111	443	2	0	111	0	443	0	0	0	0	0	111	0	443	0
Jasaan	1	14	1,946	9,626	21	0	1,946	0	9,626	0	0	0	0	0	1,946	0	9,626	0
		14	1,946	9,626	21	0	1,946	0	9,626	0	0	0	0	0	1,946	0	9,626	0
Alubijid	1	4	282	1,157	4	0	282	0	1,157	0	0	0	0	0	282	0	1,157	0
		4	282	1,157	4	0	282	0	1,157	0	0	0	0	0	282	0	1,157	0
<b>CAMIGUIN</b>	<b>5</b>	<b>32</b>	<b>1,351</b>	<b>5,862</b>	<b>34</b>	<b>0</b>	<b>1,351</b>	<b>0</b>	<b>5,862</b>	<b>0</b>	<b>0</b>	<b>0</b>	<b>0</b>	<b>0</b>	<b>1,351</b>	<b>0</b>	<b>5,862</b>	<b>0</b>
Mambajao	1	8	238	974	9	0	238	0	974	0	0	0	0	0	238	0	974	0
		8	238	974	9	0	238	0	974	0	0	0	0	0	238	0	974	0
Sagay	1	7	174	570	7	0	174	0	570	0	0	0	0	0	174	0	570	0
		7	174	570	7	0	174	0	570	0	0	0	0	0	174	0	570	0
Mahinog	1	8	565	2,898	9	0	565	0	2,898	0	0	0	0	0	565	0	2,898	0
		8	565	2,898	9	0	565	0	2,898	0	0	0	0	0	565	0	2,898	0

REGION   PROVINCE   CITY/ MUNICIPALITY   BARANGAY		NO. OF AFFECTED			No. of ECs		Inside Evacuation Centers				Outside Evacuation Centers				TOTAL SERVED (CURRENT)					
		Brgys.	Families	Persons	CUM	NOW	Families		Persons		Families		Persons		Families		Persons			
							CUM	NOW	CUM	NOW	CUM	NOW	CUM	NOW	CUM	NOW	CUM	NOW		
(Inside + Outside)																				
Guinsilban	1	6	317	1,152	6	0	317	0	1,152	0	0	0	0	0	0	0	317	0	1,152	0
		6	317	1,152	6	0	317	0	1,152	0	0	0	0	0	0	0	317	0	1,152	0
Catarman	1	3	57	268	3	0	57	0	268	0	0	0	0	0	0	0	57	0	268	0
		3	57	268	3	0	57	0	268	0	0	0	0	0	0	0	57	0	268	0
<b>LANAO DEL NORTE</b>	<b>10</b>	<b>56</b>	<b>3,636</b>	<b>19,253</b>	<b>71</b>	<b>0</b>	<b>3,634</b>	<b>0</b>	<b>19,241</b>	<b>0</b>	<b>2</b>	<b>0</b>	<b>12</b>	<b>0</b>	<b>0</b>	<b>0</b>	<b>3,636</b>	<b>0</b>	<b>19,253</b>	<b>0</b>
Iligan	1	30	2,476	14,856	38	0	2,476	0	14,856	0	0	0	0	0	0	0	2,476	0	14,856	0
		30	2,476	14,856	38	0	2,476	0	14,856	0	0	0	0	0	0	0	2,476	0	14,856	0
Bacolod	1	6	347	1,553	12	0	347	0	1,553	0	0	0	0	0	0	0	347	0	1,553	0
		6	347	1,553	12	0	347	0	1,553	0	0	0	0	0	0	0	347	0	1,553	0
Maigo	1	1	128	421	2	0	128	0	421	0	0	0	0	0	0	0	128	0	421	0
		1	128	421	2	0	128	0	421	0	0	0	0	0	0	0	128	0	421	0
Tubod	1	1	16	80	1	0	16	0	80	0	0	0	0	0	0	0	16	0	80	0
		1	16	80	1	0	16	0	80	0	0	0	0	0	0	0	16	0	80	0
Kolambugan	1	3	182	502	3	0	182	0	502	0	0	0	0	0	0	0	182	0	502	0
		3	182	502	3	0	182	0	502	0	0	0	0	0	0	0	182	0	502	0
Lala	1	3	48	165	3	0	48	0	165	0	0	0	0	0	0	0	48	0	165	0
		3	48	165	3	0	48	0	165	0	0	0	0	0	0	0	48	0	165	0
Matungao	1	4	74	254	5	0	74	0	254	0	0	0	0	0	0	0	74	0	254	0
		4	74	254	5	0	74	0	254	0	0	0	0	0	0	0	74	0	254	0
Pantar	1	1	2	12	0	0	0	0	0	0	2	0	12	0	0	0	2	0	12	0
		1	2	12	0	0	0	0	0	0	2	0	12	0	0	0	2	0	12	0
Kauswagan	1	6	358	1,398	6	0	358	0	1,398	0	0	0	0	0	0	0	358	0	1,398	0
		6	358	1,398	6	0	358	0	1,398	0	0	0	0	0	0	0	358	0	1,398	0
Salvador	1	1	5	12	1	0	5	0	12	0	0	0	0	0	0	0	5	0	12	0
		1	5	12	1	0	5	0	12	0	0	0	0	0	0	0	5	0	12	0
<b>MISAMIS OCCIDENTAL</b>	<b>11</b>	<b>25</b>	<b>1,925</b>	<b>6,786</b>	<b>19</b>	<b>0</b>	<b>791</b>	<b>0</b>	<b>3,342</b>	<b>0</b>	<b>1,134</b>	<b>0</b>	<b>3,444</b>	<b>0</b>	<b>0</b>	<b>0</b>	<b>1,925</b>	<b>0</b>	<b>6,786</b>	<b>0</b>
Plaridel	1	3	81	288	3	0	81	0	288	0	0	0	0	0	0	0	81	0	288	0
		3	81	288	3	0	81	0	288	0	0	0	0	0	0	0	81	0	288	0
Lopez Jaena	1	2	238	1,250	2	0	139	0	868	0	99	0	382	0	0	0	238	0	1,250	0
		2	238	1,250	2	0	139	0	868	0	99	0	382	0	0	0	238	0	1,250	0
Panaon	1	1	1	8	1	0	1	0	8	0	0	0	0	0	0	0	1	0	8	0
		1	1	8	1	0	1	0	8	0	0	0	0	0	0	0	1	0	8	0

REGION   PROVINCE   CITY/ MUNICIPALITY   BARANGAY		NO. OF AFFECTED			No. of ECs		Inside Evacuation Centers				Outside Evacuation Centers				TOTAL SERVED (CURRENT)				
		Brgys.	Families	Persons	CUM	NOW	Families		Persons		Families		Persons		Families		Persons		
							CUM	NOW	CUM	NOW	CUM	NOW	CUM	NOW	CUM	NOW	CUM	NOW	
							(Inside + Outside)												
Don Victoriano Chiongbian (Don Mariano Marcos)	1	2	29	130	2	0	29	0	130	0	0	0	0	0	0	29	0	130	0
		2	29	130	2	0	29	0	130	0	0	0	0	0	0	29	0	130	0
Sinacaban	1	1	9	20	1	0	9	0	20	0	0	0	0	0	0	9	0	20	0
		1	9	20	1	0	9	0	20	0	0	0	0	0	0	9	0	20	0
Clarin	1	1	11	55	0	0	0	0	0	0	11	0	55	0	11	0	55	0	
		1	11	55	0	0	0	0	0	0	11	0	55	0	11	0	55	0	
Tudela	1	1	2	10	0	0	0	0	0	0	2	0	10	0	2	0	10	0	
		1	2	10	0	0	0	0	0	0	2	0	10	0	2	0	10	0	
Ozamiz	1	2	6	25	2	0	6	0	25	0	0	0	0	0	6	0	25	0	
		2	6	25	2	0	6	0	25	0	0	0	0	0	6	0	25	0	
Aloran	1	1	62	225	1	0	62	0	225	0	0	0	0	0	62	0	225	0	
		1	62	225	1	0	62	0	225	0	0	0	0	0	62	0	225	0	
Oroquieta	1	5	150	622	6	0	134	0	558	0	16	0	64	0	150	0	622	0	
		5	150	622	6	0	134	0	558	0	16	0	64	0	150	0	622	0	
Bonifacio	1	6	1,336	4,153	1	0	330	0	1,220	0	1,006	0	2,933	0	1,336	0	4,153	0	
		6	1,336	4,153	1	0	330	0	1,220	0	1,006	0	2,933	0	1,336	0	4,153	0	
<b>BUKIDNON</b>	<b>9</b>	<b>53</b>	<b>6,290</b>	<b>21,621</b>	<b>54</b>	<b>0</b>	<b>4,088</b>	<b>0</b>	<b>13,690</b>	<b>0</b>	<b>2,202</b>	<b>0</b>	<b>7,931</b>	<b>0</b>	<b>6,290</b>	<b>0</b>	<b>21,621</b>	<b>0</b>	
Malaybalay	1	12	395	1,519	12	0	395	0	1,519	0	0	0	0	0	395	0	1,519	0	
		12	395	1,519	12	0	395	0	1,519	0	0	0	0	0	395	0	1,519	0	
Valencia	1	17	3,096	9,629	18	0	3,096	0	9,629	0	0	0	0	0	3,096	0	9,629	0	
		17	3,096	9,629	18	0	3,096	0	9,629	0	0	0	0	0	3,096	0	9,629	0	
Cabanglasan	1	3	71	355	3	0	71	0	355	0	0	0	0	0	71	0	355	0	
		3	71	355	3	0	71	0	355	0	0	0	0	0	71	0	355	0	
Malitbog	1	9	2,500	9,002	10	0	301	0	1,086	0	2,199	0	7,916	0	2,500	0	9,002	0	
		9	2,500	9,002	10	0	301	0	1,086	0	2,199	0	7,916	0	2,500	0	9,002	0	
Libona	1	2	69	345	2	0	69	0	345	0	0	0	0	0	69	0	345	0	
		2	69	345	2	0	69	0	345	0	0	0	0	0	69	0	345	0	
Impasugong	1	5	59	186	5	0	59	0	186	0	0	0	0	0	59	0	186	0	
		5	59	186	5	0	59	0	186	0	0	0	0	0	59	0	186	0	
Sumilao	1	2	26	90	2	0	26	0	90	0	0	0	0	0	26	0	90	0	
		2	26	90	2	0	26	0	90	0	0	0	0	0	26	0	90	0	
Maramag	1	2	71	480	2	0	71	0	480	0	0	0	0	0	71	0	480	0	

REGION   PROVINCE   CITY/ MUNICIPALITY   BARANGAY		NO. OF AFFECTED			No. of ECs		Inside Evacuation Centers				Outside Evacuation Centers				TOTAL SERVED (CURRENT)				
		Brgys.	Families	Persons	CUM	NOW	Families		Persons		Families		Persons		Families		Persons		
							CUM	NOW	CUM	NOW	CUM	NOW	CUM	NOW	CUM	NOW	CUM	NOW	
							(Inside + Outside)												
		2	71	480	2	0	71	0	480	0	0	0	0	0	0	71	0	480	0
San Fernando	1	1	3	15	0	0	0	0	0	0	3	0	15	0	3	0	15	0	
		1	3	15	0	0	0	0	0	0	3	0	15	0	3	0	15	0	
<b>REGION 11</b>	<b>3</b>	<b>4</b>	<b>297</b>	<b>998</b>	<b>10</b>	<b>0</b>	<b>295</b>	<b>0</b>	<b>848</b>	<b>0</b>	<b>0</b>	<b>0</b>	<b>0</b>	<b>0</b>	<b>295</b>	<b>0</b>	<b>848</b>	<b>0</b>	
<b>DAVAO DE ORO</b>	<b>2</b>	<b>3</b>	<b>295</b>	<b>985</b>	<b>10</b>	<b>0</b>	<b>295</b>	<b>0</b>	<b>848</b>	<b>0</b>	<b>0</b>	<b>0</b>	<b>0</b>	<b>0</b>	<b>295</b>	<b>0</b>	<b>848</b>	<b>0</b>	
New Bataan	1	1	188	614	8	0	188	0	477	0	0	0	0	0	188	0	477	0	
Brgy. Andap		1	188	614	8	0	188	0	477	0	0	0	0	0	188	0	477	0	
Nabunturan	1	2	107	371	2	0	107	0	371	0	0	0	0	0	107	0	371	0	
		2	107	371	2	0	107	0	371	0	0	0	0	0	107	0	371	0	
<b>DAVAO CITY</b>	<b>1</b>	<b>1</b>	<b>2</b>	<b>13</b>	<b>0</b>	<b>0</b>	<b>0</b>	<b>0</b>	<b>0</b>	<b>0</b>	<b>0</b>	<b>0</b>	<b>0</b>	<b>0</b>	<b>0</b>	<b>0</b>	<b>0</b>	<b>0</b>	
Davao City	1	1	2	13	0	0	0	0	0	0	0	0	0	0	0	0	0	0	
		1	2	13	0	0	0	0	0	0	0	0	0	0	0	0	0	0	
<b>REGION 12</b>	<b>21</b>	<b>21</b>	<b>22,969</b>	<b>8,884</b>	<b>1</b>	<b>0</b>	<b>669</b>	<b>0</b>	<b>3,096</b>	<b>0</b>	<b>0</b>	<b>0</b>	<b>0</b>	<b>0</b>	<b>669</b>	<b>0</b>	<b>3,096</b>	<b>0</b>	
<b>COTABATO</b>	<b>21</b>	<b>21</b>	<b>22,969</b>	<b>8,884</b>	<b>1</b>	<b>0</b>	<b>669</b>	<b>0</b>	<b>3,096</b>	<b>0</b>	<b>0</b>	<b>0</b>	<b>0</b>	<b>0</b>	<b>669</b>	<b>0</b>	<b>3,096</b>	<b>0</b>	
Kabacan	1	1	2,106	8,884	1	0	669	0	3,096	0	0	0	0	0	669	0	3,096	0	
Brgy. Kayaga		1	2,106	8,884	1	0	669	0	3,096	0	0	0	0	0	669	0	3,096	0	
Pikit	20	20	20,863	0	0	0	0	0	0	0	0	0	0	0	0	0	0	0	
Nabundas		1	1,167	0	0	0	0	0	0	0	0	0	0	0	0	0	0	0	
Inug-ug		1	925	0	0	0	0	0	0	0	0	0	0	0	0	0	0	0	
Talitay		1	1,490	0	0	0	0	0	0	0	0	0	0	0	0	0	0	0	
Rajahmuda		1	1,372	0	0	0	0	0	0	0	0	0	0	0	0	0	0	0	
Bagoinged		1	1,666	0	0	0	0	0	0	0	0	0	0	0	0	0	0	0	
Buliok		1	1,165	0	0	0	0	0	0	0	0	0	0	0	0	0	0	0	
Balungis		1	1,281	0	0	0	0	0	0	0	0	0	0	0	0	0	0	0	
Fort Pikit		1	1,115	0	0	0	0	0	0	0	0	0	0	0	0	0	0	0	
Tinutulan		1	405	0	0	0	0	0	0	0	0	0	0	0	0	0	0	0	
Balabak		1	620	0	0	0	0	0	0	0	0	0	0	0	0	0	0	0	
Balatican		1	300	0	0	0	0	0	0	0	0	0	0	0	0	0	0	0	
Barungis		1	1,125	0	0	0	0	0	0	0	0	0	0	0	0	0	0	0	
Punol		1	1,426	0	0	0	0	0	0	0	0	0	0	0	0	0	0	0	
Paidu-purangi		1	1,723	0	0	0	0	0	0	0	0	0	0	0	0	0	0	0	
Macasendeng		1	1,457	0	0	0	0	0	0	0	0	0	0	0	0	0	0	0	

REGION   PROVINCE   CITY/ MUNICIPALITY   BARANGAY		NO. OF AFFECTED			No. of ECs		Inside Evacuation Centers				Outside Evacuation Centers				TOTAL SERVED (CURRENT)			
		Brgys.	Families	Persons	CUM	NOW	Families		Persons		Families		Persons		Families		Persons	
							CUM	NOW	CUM	NOW	CUM	NOW	CUM	NOW	CUM	NOW	CUM	NOW
							(Inside + Outside)											
Katilacan		1	700	0	0	0	0	0	0	0	0	0	0	0	0	0	0	0
Damalasak		1	499	0	0	0	0	0	0	0	0	0	0	0	0	0	0	0
Macabual		1	589	0	0	0	0	0	0	0	0	0	0	0	0	0	0	0
Bulol		1	1,303	0	0	0	0	0	0	0	0	0	0	0	0	0	0	0
Bulod		1	535	0	0	0	0	0	0	0	0	0	0	0	0	0	0	0
<b>CARAGA</b>	<b>66</b>	<b>797</b>	<b>182,642</b>	<b>702,838</b>	<b>1,600</b>	<b>463</b>	<b>108,873</b>	<b>27,451</b>	<b>427,519</b>	<b>103,952</b>	<b>31,217</b>	<b>11,453</b>	<b>122,468</b>	<b>37,906</b>	<b>140,090</b>	<b>38,904</b>	<b>549,987</b>	<b>141,858</b>
<b>AGUSAN DEL NORTE</b>	<b>11</b>	<b>134</b>	<b>36,934</b>	<b>154,567</b>	<b>252</b>	<b>4</b>	<b>16,333</b>	<b>135</b>	<b>70,873</b>	<b>534</b>	<b>7,769</b>	<b>0</b>	<b>36,209</b>	<b>0</b>	<b>24,102</b>	<b>135</b>	<b>107,082</b>	<b>534</b>
Buenavista	1	17	766	2,811	17	0	762	0	2,782	0	4	0	29	0	766	0	2,811	0
		17	766	2,811	17	0	762	0	2,782	0	4	0	29	0	766	0	2,811	0
Cabadbaran	1	30	12,528	62,004	64	4	6,295	135	30,839	534	6,233	0	31,165	0	12,528	135	62,004	534
		30	12,528	62,004	64	4	6,295	135	30,839	534	6,233	0	31,165	0	12,528	135	62,004	534
Carmen	1	6	233	781	16	0	229	0	760	0	4	0	21	0	233	0	781	0
		6	233	781	16	0	229	0	760	0	4	0	21	0	233	0	781	0
Jabonga	1	15	7,862	27,023	44	0	1,597	0	5,124	0	1,135	0	3,655	0	2,732	0	8,779	0
		15	7,862	27,023	44	0	1,597	0	5,124	0	1,135	0	3,655	0	2,732	0	8,779	0
Kitcharao	1	11	5,995	21,278	22	0	742	0	2,774	0	380	0	1,274	0	1,122	0	4,048	0
		11	5,995	21,278	22	0	742	0	2,774	0	380	0	1,274	0	1,122	0	4,048	0
Las Nieves	1	5	27	137	4	0	24	0	124	0	3	0	13	0	27	0	137	0
		5	27	137	4	0	24	0	124	0	3	0	13	0	27	0	137	0
Magallanes	1	7	777	2,574	13	0	773	0	2,550	0	4	0	24	0	777	0	2,574	0
		7	777	2,574	13	0	773	0	2,550	0	4	0	24	0	777	0	2,574	0
Nasipit	1	16	530	1,837	22	0	524	0	1,809	0	6	0	28	0	530	0	1,837	0
		16	530	1,837	22	0	524	0	1,809	0	6	0	28	0	530	0	1,837	0
Remedios T. Romualdez	1	5	529	1,625	2	0	529	0	1,625	0	0	0	0	0	529	0	1,625	0
		5	529	1,625	2	0	529	0	1,625	0	0	0	0	0	529	0	1,625	0
Santiago	1	9	4,085	17,151	11	0	1,256	0	5,140	0	0	0	0	0	1,256	0	5,140	0
		9	4,085	17,151	11	0	1,256	0	5,140	0	0	0	0	0	1,256	0	5,140	0
Tubay	1	13	3,602	17,346	37	0	3,602	0	17,346	0	0	0	0	0	3,602	0	17,346	0
		13	3,602	17,346	37	0	3,602	0	17,346	0	0	0	0	0	3,602	0	17,346	0
<b>BUTUAN CITY</b>	<b>1</b>	<b>59</b>	<b>10,198</b>	<b>39,801</b>	<b>105</b>	<b>4</b>	<b>9,587</b>	<b>124</b>	<b>37,756</b>	<b>598</b>	<b>611</b>	<b>0</b>	<b>2,045</b>	<b>0</b>	<b>10,198</b>	<b>124</b>	<b>39,801</b>	<b>598</b>
Butuan	1	59	10,198	39,801	105	4	9,587	124	37,756	598	611	0	2,045	0	10,198	124	39,801	598
		59	10,198	39,801	105	4	9,587	124	37,756	598	611	0	2,045	0	10,198	124	39,801	598

REGION   PROVINCE   CITY/ MUNICIPALITY   BARANGAY		NO. OF AFFECTED			No. of ECs		Inside Evacuation Centers				Outside Evacuation Centers				TOTAL SERVED (CURRENT)			
		Brgys.	Families	Persons	CUM	NOW	Families		Persons		Families		Persons		Families		Persons	
							CUM	NOW	CUM	NOW	CUM	NOW	CUM	NOW	CUM	NOW	CUM	NOW
							(Inside + Outside)											
<b>AGUSAN DEL SUR</b>	14	97	21,876	82,689	136	0	5,375	0	22,481	0	2,223	0	8,699	0	7,598	0	31,180	0
Bayugan	1	3	446	2,132	1	0	446	0	2,132	0	0	0	0	0	446	0	2,132	0
		3	446	2,132	1	0	446	0	2,132	0	0	0	0	0	446	0	2,132	0
Bunawan	1	10	978	3,778	18	0	960	0	3,730	0	18	0	48	0	978	0	3,778	0
		10	978	3,778	18	0	960	0	3,730	0	18	0	48	0	978	0	3,778	0
Esperanza	1	2	179	895	3	0	179	0	895	0	0	0	0	0	179	0	895	0
		2	179	895	3	0	179	0	895	0	0	0	0	0	179	0	895	0
La Paz	1	2	93	465	2	0	82	0	410	0	11	0	55	0	93	0	465	0
		2	93	465	2	0	82	0	410	0	11	0	55	0	93	0	465	0
Loreto	1	5	147	476	5	0	147	0	476	0	0	0	0	0	147	0	476	0
		5	147	476	5	0	147	0	476	0	0	0	0	0	147	0	476	0
Prosperidad	1	24	5,365	19,498	12	0	488	0	2,741	0	2,073	0	8,039	0	2,561	0	10,780	0
		24	5,365	19,498	12	0	488	0	2,741	0	2,073	0	8,039	0	2,561	0	10,780	0
Rosario	1	11	12,230	45,977	32	0	756	0	3,186	0	0	0	0	0	756	0	3,186	0
		11	12,230	45,977	32	0	756	0	3,186	0	0	0	0	0	756	0	3,186	0
San Francisco	1	1	106	404	6	0	106	0	404	0	0	0	0	0	106	0	404	0
		1	106	404	6	0	106	0	404	0	0	0	0	0	106	0	404	0
San Luis	1	1	7	26	1	0	7	0	26	0	0	0	0	0	7	0	26	0
		1	7	26	1	0	7	0	26	0	0	0	0	0	7	0	26	0
Santa Josefa	1	1	17	60	1	0	17	0	60	0	0	0	0	0	17	0	60	0
		1	17	60	1	0	17	0	60	0	0	0	0	0	17	0	60	0
Sibagat	1	18	1,110	3,162	30	0	1,072	0	3,018	0	38	0	144	0	1,110	0	3,162	0
		18	1,110	3,162	30	0	1,072	0	3,018	0	38	0	144	0	1,110	0	3,162	0
Talacogon	1	2	130	540	6	0	130	0	540	0	0	0	0	0	130	0	540	0
		2	130	540	6	0	130	0	540	0	0	0	0	0	130	0	540	0
Trento	1	16	1,062	5,250	18	0	983	0	4,855	0	79	0	395	0	1,062	0	5,250	0
		16	1,062	5,250	18	0	983	0	4,855	0	79	0	395	0	1,062	0	5,250	0
Veruela	1	1	6	26	1	0	2	0	8	0	4	0	18	0	6	0	26	0
		1	6	26	1	0	2	0	8	0	4	0	18	0	6	0	26	0
<b>SURIGAO DEL NORTE</b>	21	252	52,088	190,758	589	412	30,340	23,722	115,413	89,686	10,992	9,625	35,288	29,742	41,332	33,347	150,701	119,428
Alegria	1	12	786	3,842	17	0	538	0	2,555	0	248	0	1,287	0	786	0	3,842	0
		12	786	3,842	17	0	538	0	2,555	0	248	0	1,287	0	786	0	3,842	0



REGION   PROVINCE   CITY/ MUNICIPALITY   BARANGAY		NO. OF AFFECTED			No. of ECs		Inside Evacuation Centers				Outside Evacuation Centers				TOTAL SERVED (CURRENT)			
							(Inside + Outside)											
		Brgys.	Families	Persons	CUM	NOW	Families		Persons		Families		Persons		Families		Persons	
							CUM	NOW	CUM	NOW	CUM	NOW	CUM	NOW	CUM	NOW	CUM	NOW
Bacuang	1	9	3,420	17,100	40	34	978	827	3,599	2,985	524	524	1,614	1,614	1,502	1,351	5,213	4,599
		9	3,420	17,100	40	34	978	827	3,599	2,985	524	524	1,614	1,614	1,502	1,351	5,213	4,599
Burgos	1	6	1,364	6,691	15	11	443	259	2,097	1,184	921	921	4,594	4,594	1,364	1,180	6,691	5,778
		6	1,364	6,691	15	11	443	259	2,097	1,184	921	921	4,594	4,594	1,364	1,180	6,691	5,778
Claver	1	14	2,747	10,137	32	32	2,405	2,405	9,048	9,048	342	342	1,089	1,089	2,747	2,747	10,137	10,137
		14	2,747	10,137	32	32	2,405	2,405	9,048	9,048	342	342	1,089	1,089	2,747	2,747	10,137	10,137
Dapa	1	6	694	2,882	8	8	694	694	2,882	2,882	0	0	0	0	694	694	2,882	2,882
		6	694	2,882	8	8	694	694	2,882	2,882	0	0	0	0	694	694	2,882	2,882
Del Carmen	1	20	9,122	28,086	28	28	2,726	2,595	10,996	8,997	6,396	6,396	17,090	17,090	9,122	8,991	28,086	26,087
		20	9,122	28,086	28	28	2,726	2,595	10,996	8,997	6,396	6,396	17,090	17,090	9,122	8,991	28,086	26,087
General Luna	1	7	531	2,378	8	8	531	531	2,378	2,378	0	0	0	0	531	531	2,378	2,378
		7	531	2,378	8	8	531	531	2,378	2,378	0	0	0	0	531	531	2,378	2,378
Gigaquit	1	13	3,180	14,519	42	41	3,180	3,083	14,519	14,034	0	0	0	0	3,180	3,083	14,519	14,034
		13	3,180	14,519	42	41	3,180	3,083	14,519	14,034	0	0	0	0	3,180	3,083	14,519	14,034
Mainit	1	21	3,824	12,717	48	35	3,824	3,824	12,717	12,717	0	0	0	0	3,824	3,824	12,717	12,717
		21	3,824	12,717	48	35	3,824	3,824	12,717	12,717	0	0	0	0	3,824	3,824	12,717	12,717
Malimono	1	14	3,928	9,150	54	0	2,117	0	7,125	0	571	571	1,971	1,971	2,688	571	9,096	1,971
		14	3,928	9,150	54	0	2,117	0	7,125	0	571	571	1,971	1,971	2,688	571	9,096	1,971
Pilar	1	15	3,539	11,687	47	47	2,367	2,367	8,121	8,121	0	0	0	0	2,367	2,367	8,121	8,121
		15	3,539	11,687	47	47	2,367	2,367	8,121	8,121	0	0	0	0	2,367	2,367	8,121	8,121
Placer	1	20	3,542	13,200	65	25	2,300	354	8,472	1,630	1,242	259	4,728	1,022	3,542	613	13,200	2,652
		20	3,542	13,200	65	25	2,300	354	8,472	1,630	1,242	259	4,728	1,022	3,542	613	13,200	2,652
San Benito	1	6	1,654	6,029	1	1	14	14	49	49	0	0	0	0	14	14	49	49
		6	1,654	6,029	1	1	14	14	49	49	0	0	0	0	14	14	49	49
San Francisco (Anao-Aon)	1	10	747	2,869	13	13	747	747	2,869	2,869	0	0	0	0	747	747	2,869	2,869
		10	747	2,869	13	13	747	747	2,869	2,869	0	0	0	0	747	747	2,869	2,869
San Isidro	1	10	867	2,881	34	31	782	645	2,576	2,118	85	85	305	305	867	730	2,881	2,423
		10	867	2,881	34	31	782	645	2,576	2,118	85	85	305	305	867	730	2,881	2,423
Santa Monica (Sapao)	1	11	2,980	10,738	6	6	215	215	911	911	0	0	0	0	215	215	911	911
		11	2,980	10,738	6	6	215	215	911	911	0	0	0	0	215	215	911	911
Sison	1	9	2,874	11,733	22	22	877	877	3,036	3,036	0	0	0	0	877	877	3,036	3,036
		9	2,874	11,733	22	22	877	877	3,036	3,036	0	0	0	0	877	877	3,036	3,036

REGION   PROVINCE   CITY/ MUNICIPALITY   BARANGAY		NO. OF AFFECTED			No. of ECs		Inside Evacuation Centers				Outside Evacuation Centers				TOTAL SERVED (CURRENT)			
		Brgys.	Families	Persons	CUM	NOW	Families		Persons		Families		Persons		Families		Persons	
							CUM	NOW	CUM	NOW	CUM	NOW	CUM	NOW	CUM	NOW	CUM	NOW
(Inside + Outside)																		
Socorro	1	12	1,360	4,971	19	17	836	703	2,967	2,509	500	500	1,958	1,958	1,336	1,203	4,925	4,467
		12	1,360	4,971	19	17	836	703	2,967	2,509	500	500	1,958	1,958	1,336	1,203	4,925	4,467
Surigao City	1	17	2,700	10,971	34	33	2,673	2,551	10,872	10,262	27	27	99	99	2,700	2,578	10,971	10,361
		17	2,700	10,971	34	33	2,673	2,551	10,872	10,262	27	27	99	99	2,700	2,578	10,971	10,361
Tagana-an	1	11	1,031	3,956	20	20	1,031	1,031	3,956	3,956	0	0	0	0	1,031	1,031	3,956	3,956
		11	1,031	3,956	20	20	1,031	1,031	3,956	3,956	0	0	0	0	1,031	1,031	3,956	3,956
Tubod	1	9	1,198	4,221	36	0	1,062	0	3,668	0	136	0	553	0	1,198	0	4,221	0
		9	1,198	4,221	36	0	1,062	0	3,668	0	136	0	553	0	1,198	0	4,221	0
<b>SURIGAO DEL SUR</b>	<b>17</b>	<b>242</b>	<b>61,071</b>	<b>233,470</b>	<b>500</b>	<b>25</b>	<b>46,763</b>	<b>2,995</b>	<b>179,443</b>	<b>11,581</b>	<b>9,622</b>	<b>1,828</b>	<b>40,227</b>	<b>8,164</b>	<b>56,385</b>	<b>4,823</b>	<b>219,670</b>	<b>19,745</b>
Barobo	1	18	4,469	17,387	41	0	4,259	0	16,503	0	210	0	884	0	4,469	0	17,387	0
		18	4,469	17,387	41	0	4,259	0	16,503	0	210	0	884	0	4,469	0	17,387	0
Cagwait	1	11	3,734	14,237	21	0	3,459	0	12,720	0	275	0	1,517	0	3,734	0	14,237	0
		11	3,734	14,237	21	0	3,459	0	12,720	0	275	0	1,517	0	3,734	0	14,237	0
Cantilan	1	17	3,490	13,431	27	20	3,490	2,590	13,431	10,001	0	0	0	0	3,490	2,590	13,431	10,001
		17	3,490	13,431	27	20	3,490	2,590	13,431	10,001	0	0	0	0	3,490	2,590	13,431	10,001
Carmen	1	8	1,865	6,881	17	0	1,278	0	4,664	0	587	0	2,217	0	1,865	0	6,881	0
		8	1,865	6,881	17	0	1,278	0	4,664	0	587	0	2,217	0	1,865	0	6,881	0
Carrascal	1	11	1,285	4,434	12	0	1,285	0	4,434	0	0	0	0	0	1,285	0	4,434	0
		11	1,285	4,434	12	0	1,285	0	4,434	0	0	0	0	0	1,285	0	4,434	0
Cortes	1	12	2,131	7,659	15	0	1,992	0	7,076	0	139	0	583	0	2,131	0	7,659	0
		12	2,131	7,659	15	0	1,992	0	7,076	0	139	0	583	0	2,131	0	7,659	0
Hinatuan	1	24	10,386	41,351	56	0	9,044	0	35,983	0	1,342	0	5,368	0	10,386	0	41,351	0
		24	10,386	41,351	56	0	9,044	0	35,983	0	1,342	0	5,368	0	10,386	0	41,351	0
Lanuza	1	12	1,463	5,417	27	0	1,273	0	4,735	0	190	0	682	0	1,463	0	5,417	0
		12	1,463	5,417	27	0	1,273	0	4,735	0	190	0	682	0	1,463	0	5,417	0
Lianga	1	13	3,296	12,553	30	0	2,856	0	10,801	0	440	0	1,752	0	3,296	0	12,553	0
		13	3,296	12,553	30	0	2,856	0	10,801	0	440	0	1,752	0	3,296	0	12,553	0
Lingig	1	12	3,508	13,013	45	0	3,168	0	11,781	0	340	0	1,232	0	3,508	0	13,013	0
		12	3,508	13,013	45	0	3,168	0	11,781	0	340	0	1,232	0	3,508	0	13,013	0
Madrid	1	14	468	1,894	5	5	405	405	1,580	1,580	63	0	314	0	468	405	1,894	1,580
		14	468	1,894	5	5	405	405	1,580	1,580	63	0	314	0	468	405	1,894	1,580
Marihatag	1	12	3,071	12,767	48	0	1,694	0	6,746	0	1,377	0	6,021	0	3,071	0	12,767	0

REGION   PROVINCE   CITY/ MUNICIPALITY   BARANGAY		NO. OF AFFECTED			No. of ECs		Inside Evacuation Centers				Outside Evacuation Centers				TOTAL SERVED (CURRENT)			
		Brgys.	Families	Persons	CUM	NOW	Families		Persons		Families		Persons		Families		Persons	
							CUM	NOW	CUM	NOW	CUM	NOW	CUM	NOW	CUM	NOW	CUM	NOW
		(Inside + Outside)																
		12	3,071	12,767	48	0	1,694	0	6,746	0	1,377	0	6,021	0	3,071	0	12,767	0
San Agustin	1	13	3,821	15,022	26	0	2,038	0	7,780	0	1,783	0	7,242	0	3,821	0	15,022	0
		13	3,821	15,022	26	0	2,038	0	7,780	0	1,783	0	7,242	0	3,821	0	15,022	0
San Miguel	1	13	953	4,185	13	0	869	0	3,720	0	84	0	465	0	953	0	4,185	0
		13	953	4,185	13	0	869	0	3,720	0	84	0	465	0	953	0	4,185	0
Tagbina	1	7	402	1,429	15	0	402	0	1,429	0	0	0	0	0	402	0	1,429	0
		7	402	1,429	15	0	402	0	1,429	0	0	0	0	0	402	0	1,429	0
Tago	1	24	8,135	28,346	41	0	2,485	0	10,760	0	964	0	3,786	0	3,449	0	14,546	0
		24	8,135	28,346	41	0	2,485	0	10,760	0	964	0	3,786	0	3,449	0	14,546	0
Tandag	1	21	8,594	33,464	61	0	6,766	0	25,300	0	1,828	1,828	8,164	8,164	8,594	1,828	33,464	8,164
		21	8,594	33,464	61	0	6,766	0	25,300	0	1,828	1,828	8,164	8,164	8,594	1,828	33,464	8,164
<b>DINAGAT ISLANDS</b>	<b>2</b>	<b>13</b>	<b>475</b>	<b>1,553</b>	<b>18</b>	<b>18</b>	<b>475</b>	<b>475</b>	<b>1,553</b>	<b>1,553</b>	<b>0</b>	<b>0</b>	<b>0</b>	<b>0</b>	<b>475</b>	<b>475</b>	<b>1,553</b>	<b>1,553</b>
Libjo	1	4	107	322	4	4	107	107	322	322	0	0	0	0	107	107	322	322
		4	107	322	4	4	107	107	322	322	0	0	0	0	107	107	322	322
San Jose	1	9	368	1,231	14	14	368	368	1,231	1,231	0	0	0	0	368	368	1,231	1,231
		9	368	1,231	14	14	368	368	1,231	1,231	0	0	0	0	368	368	1,231	1,231
<b>BARMM</b>	<b>6</b>	<b>110</b>	<b>8,537</b>	<b>38,123</b>	<b>0</b>	<b>0</b>	<b>0</b>	<b>0</b>	<b>0</b>	<b>0</b>	<b>0</b>	<b>0</b>	<b>0</b>	<b>0</b>	<b>0</b>	<b>0</b>	<b>0</b>	<b>0</b>
<b>LANAO DEL SUR</b>	<b>5</b>	<b>108</b>	<b>8,251</b>	<b>36,693</b>	<b>0</b>	<b>0</b>	<b>0</b>	<b>0</b>	<b>0</b>	<b>0</b>	<b>0</b>	<b>0</b>	<b>0</b>	<b>0</b>	<b>0</b>	<b>0</b>	<b>0</b>	<b>0</b>
Tagoloan II	1	8	15	83	0	0	0	0	0	0	0	0	0	0	0	0	0	0
		8	15	83	0	0	0	0	0	0	0	0	0	0	0	0	0	0
Binidayan	1	0	46	230	0	0	0	0	0	0	0	0	0	0	0	0	0	0
		0	46	230	0	0	0	0	0	0	0	0	0	0	0	0	0	0
Maguing	1	34	500	2,500	0	0	0	0	0	0	0	0	0	0	0	0	0	0
		34	500	2,500	0	0	0	0	0	0	0	0	0	0	0	0	0	0
Bubong	1	36	4,610	18,480	0	0	0	0	0	0	0	0	0	0	0	0	0	0
		36	4,610	18,480	0	0	0	0	0	0	0	0	0	0	0	0	0	0
Ditsaan-Ramain	1	30	3,080	15,400	0	0	0	0	0	0	0	0	0	0	0	0	0	0
		30	3,080	15,400	0	0	0	0	0	0	0	0	0	0	0	0	0	0
<b>MAGUINDANAO</b>	<b>1</b>	<b>2</b>	<b>286</b>	<b>1,430</b>	<b>0</b>	<b>0</b>	<b>0</b>	<b>0</b>	<b>0</b>	<b>0</b>	<b>0</b>	<b>0</b>	<b>0</b>	<b>0</b>	<b>0</b>	<b>0</b>	<b>0</b>	<b>0</b>
Guindulungan	1	2	286	1,430	0	0	0	0	0	0	0	0	0	0	0	0	0	0
		2	286	1,430	0	0	0	0	0	0	0	0	0	0	0	0	0	0

## CASUALTIES

PROVINCE   CITY /MUNICIPALITY   BARANGAY	QTY	SURNAME	FIRST NAME	MIDDLE NAME	AGE	SEX	ADDRESS	CAUSE	REMARKS	SOURCE OF DATA	VALIDATED
<b>DEAD</b>	<b>75</b>										
<b>MIMAROPA</b>	<b>8</b>										
<b>PALAWAN</b>	<b>8</b>										
Roxas	4										
		Garnica	Jerick	Brosa	20	Male	Brgy. Paly, Taytay, Palawan	Drowning	Found cadaver at the vicinity waters of Roxas, Palawan	Roxas Palawan MPS and DILG MIMAROPA	Yes
		Valencia	Delmar	San Jose	16	Male	Brgy. Biton, Taytay, Palawan	Drowning	Cadaver floating at the seashore of Purok 2, Brgy New Barbacan, Roxas, Palawan.	Roxas Palawan MPS, and DILG MIMAROPA	Yes
		Condesa	Joery	Cayao	33	Male	Purok Mangingisda, Brgy. 4, Roxas, Palawan	Drowning	Found December 23, 2021 at the vicinity of Stanlake Island, Roxas, Palawan, Wearing colored black/longsleeve t-shirt with trivial tattoo on his right shoulder	Roxas Palawan MPS and DILG MIMAROPA	Yes
		Villanueva	Cristy		20	Female	Brgy Abaroan, Roxas, Palawan		Found cadaver on December 18, 2021 7:00 AM at the Sitio Bayugon, Brgy Tinitian, Roxas, Palawan, the victim was caught in landslide	Roxas Palawan MPS and DILG MIMAROPA	Yes
Puerto Princesa	3										
		Mendoza	Eva	Gregorio	55	Female	Sitio Mantoron, Brgy Cabayugan, Puerto Princesa City		Sustained head injuries due to falling tree and declared dead on arrival by the attending physician.	DILG MIMAROPA and Puerto Princesa CPO	Yes

PROVINCE   CITY /MUNICIPALITY   BARANGAY	QTY	SURNAME	FIRST NAME	MIDDLE NAME	AGE	SEX	ADDRESS	CAUSE	REMARKS	SOURCE OF DATA	VALIDATED
		Pagapulan	Aliah	Brillantes	0	Female	Riverside Purok Pag-asa, Brgy Irawan, Puerto Princesa City	Drowning	3 months old, due to flashflood	DILG MIMAROPA, Puerto Princesa CPO, and CDRRMC Puerto Princesa City	Yes
		Pagapulan	PJ	Brillantes	3	Male	Riverside Purok Pag-asa, Brgy Irawan, Puerto Princesa City	Drowning	due to flashflood	DILG MIMAROPA, Puerto Princesa CPO, and CDRRMC Puerto Princesa City	Yes
San Vicente	1										
		Abique	Purisema	Laab	71	Female	Purok Mabuhay Brgy San Isidro, San Vicente Palawan	Multiple abrasion and laceration. confusions hematoma (traumatic brain injury)	Falling trees	DILG MIMAROPA	Yes
<b>REGION 6</b>	<b>46</b>										
<b>NEGROS OCCIDENTAL</b>	<b>42</b>										
San Carlos	2										
		Desoyo	Candelario		64	Male	Carmona St., Brgy 1 San Carlos City	Hit by falling tree		DILG	Yes
		Canete	Imelda		62	Female	Remedio St., Brgy. 3	T/C Traumatic Bone Injuries		DILG	Yes
Moises Padilla (Magallon)	3										
		Valanzuela	Jose Ariel	Dela Torre	57	Male	San Julian Mapa, Brgy. Odiong, Moises Padilla, Negros Occidental	Strangulation by Accident		DILG	Yes
		Gloriba	Rogelio	Grajales	77	Male	Brgy. Crossing Magallon, Moises Padilla	Cotton Tree Fell to House of Victim		DILG	Yes
		Solteda	Clareiz		5	Female	Sitio Agogolo, Brgy. Macagahay	Hit by falling debris		DILG	Yes
Manapla	1										
		Lobaton	Fernando	Bermeo	70	Male	Sto Nino, Brgy. Tortosa	Drowning		DILG	Yes
La Carlota	1										

PROVINCE   CITY /MUNICIPALITY   BARANGAY	QTY	SURNAME	FIRST NAME	MIDDLE NAME	AGE	SEX	ADDRESS	CAUSE	REMARKS	SOURCE OF DATA	VALIDATED
		Sumiling	Joemar	T	32	Male	Along Cristina Road, Brgy. 1, La Carlota City, Negros Occidental	Hit by the falling branches of the mango tree on the road		DILG	Yes
Kabankalan	11										
		Valdevieso	Arnel	Roquero	43	Male	Brgy Magballo	Drowning		DILG	Yes
		Omero	Zena	Amar	33	Female	Brgy. Linao	Drowning/Flash Flood		DILG	Yes
		Omero	Jhaneen	Amar	19	Female	Brgy. Bantayan	Drowning/Flashflood		DILG	Yes
		Lindayao	Leony	B	66	Female	Sitio Hulugan, Brgy Carol-an	House was collapsed and was trapped inside	on process	DILG	Yes
		Montecino	Amelia		78	Female	Sitio Pagulaon, Brgy Carol-an	House collapsed and was trapped inside	on process	DILG	Yes
		Billon	Teodora	Oblique		Female	Park Palong Brgy Magballo	reported missing on previous report but found dead, half buried under the mud		DILG	Yes
		Florentino	Robina	Poblacion	46	Female	Brgy Locotan	declared dead due to drowning		DILG	Yes
		Florentino	John Paul	Poblacion	17	Male	Brgy Locotan	declared dead due to drowning		DILG	Yes
		Castro	Judith	Bahiyo	43	Female	Brgy Locotan	drowning		DILG	Yes
		Manalo	Nida		59	Male	Brgy Magballo	Drowning		DILG	Yes
		Belsote	Leo James	L	12	Male	Brgy Hilamonan	hit by a fallen mango tree	on process	DILG	Yes
Ilog	2										
		Daguia	Michael	Bornes	49	Male	Prk Aguinaldo, Brgy Calubang	Drowning		DILG	Yes
		Sevilla	Ariel	Lacson	22	Male	Brgy. 1	Sustained head injury		DILG	Yes
Candoni	2										
		Sabio	Nemia	Banay	47	Female	Purok 1, Brgy Caningay, Candoni,	Hypothermia		DILG	Yes
		Baldelovar	Chad Rick	Sabio	6	Male	Purok 1, Brgy Caningay, Candoni,	Hypothermia		DILG	Yes
Binalbagan	1										

PROVINCE   CITY /MUNICIPALITY   BARANGAY	QTY	SURNAME	FIRST NAME	MIDDLE NAME	AGE	SEX	ADDRESS	CAUSE	REMARKS	SOURCE OF DATA	VALIDATED
		Nobleza	Virginia		56	Female	Brgy Amontay	Cause of Death: Strong winds destroyed house resulted to her death			Yes
Cauayan	2										
		Dela Torre	Romulo	C	66	Male	Brgy Yao-Yao		Still gathering information	DILG	Yes
		Barluado	Cresenciano	Engahen	66	Male	Brgy. Basak, Cauayan, Negros Occidental	Severe Traumatic Brain Injury due to Falling object		DILG	Yes
Sipalay	16										
		Ye	Genieve		38	Female	Brgy Maricalum	Drowning		DILG	Yes
		Biasong	Maria Feves		66	Female	Brgy. Mambaroto	Drowning		DILG	Yes
		Padol	Lyca		13	Female	Brgy. Mambaroto	Drowning		DILG	Yes
		Magbanua	Armando		70	Male	Brgy. Cabadiangan	Trapped in his residence		DILG	Yes
		Amaro	Alex		38	Male	Brgy. Cabadiangan	Drowning		DILG	Yes
		Saratan Jr.	Freddie	Lobaton	17	Male	Brgy. Gil Montilla	Drowning		DILG	Yes
		Colasisang	Carlos		57	Male	Brgy. Maricalum	Falling Debris		DILG	Yes
		Colasisang	Genevive		58	Female	Brgy. Maricalum	Falling Debris		DILG	Yes
		Valejo	Rosalinda		78	Female	Brgy. Cabadiangan	Hypothermia		DILG	Yes
		Loresto	Vergie		72	Female	Brgy. Cabadiangan	Still gathering information		DILG	Yes
		Canilo	Pedro		65	Male	Brgy. Cartagena	Was hit by fallen wood		DILG	Yes
		Berandoy	Dominica			Unidentified	Brgy. Gil Montilla	Drowning		DILG	Yes
		Gonzales	Rolly		50	Male	Zone 1, Brgy. Cabadiangan	To be determined		DILG	Yes
		Gilwano	Jealyn		13	Female	Purok Calatong, Brgy. Cabadiangan	died due to flashflood		DILG	Yes
		Ginancial	Arlene	Chavez	3 mos	Female	Brgy Mambaroto	Prolong Cold Exposure secondary to Flood		DILG	Yes
		Uyco	Pearly	Gumata	18	Female	Brgy. Gil Montilla	Drowning		DILG	Yes
Bago	1										
		Pahilanga	Ma Luisa	Lipat	67	Female	Park Sierra Brgy Busay	being verified, on process		DILG	Yes

PROVINCE   CITY /MUNICIPALITY   BARANGAY	QTY	SURNAME	FIRST NAME	MIDDLE NAME	AGE	SEX	ADDRESS	CAUSE	REMARKS	SOURCE OF DATA	VALIDATED
<b>ILOILO</b>	2										
Miagao	1										
		Fajurano	Antonio	Herivias	58	Male	Brgy. Malagyan, Miagao, Iloilo		Guard House was crushed by a fallen tree where SG Fajurano was posted	DILG	Yes
Iloilo City	1										
		Caberte	Rosalyn	Canillo	53	Female	Zone 5, Brgy. Sambag, Jaro, Iloilo City	A bamboo tree fell on the ground and hit the victim's house		DILG	Yes
<b>GUIMARAS</b>	2										
Sibunag	2										
		Castro	Rudulfo		76	Male	Brgy. Ravina, Sibunag, Guimaras		Pinned inside their house by an uprooted tree	DILG	Yes
		Palencia	Virginia		63	Female	Brgy. Ravina, Sibunag, Guimaras		Pinned inside their house by an uprooted tree	DILG	Yes
<b>REGION 7</b>	2										
<b>BOHOL</b>	2										
Calape	2										
		Laguera	Jessie		60	Male	Aabucayan, Liboron	Drowning		PNP Calape	Yes
		Dano	Anastacio		78	Male	Tultugan, Calape	Drowning		PNP Calape	Yes
<b>REGION 8</b>	15										
<b>SOUTHERN LEYTE</b>	15										
Malitbog	5										
		Manubay	Isabelo	Sibay	49	Male	Brgy. Iba	Brain injury secondary to head hit by fallen wall secondary to storm surge due to Typhoon Odette (Trapped in debris inside the house of Mr. Teodoro Lamoste)	With Spot Report and Death Certificate	DILG	Yes



PROVINCE   CITY /MUNICIPALITY   BARANGAY	QTY	SURNAME	FIRST NAME	MIDDLE NAME	AGE	SEX	ADDRESS	CAUSE	REMARKS	SOURCE OF DATA	VALIDATED
		Lamoste	Teodoro	Hibaya	28	Male	Brgy. Taliwa	Brain injury secondary to head hit by fallen wall due to storm surge (Trapped in a falling debris inside his house)	With Spot Report and Death Certificate	DILG	Yes
		Manubay	Divina	Villamor	59	Female	Brgy. Iba	Brain injury secondary to head hit by fallen wall due to storm surge (Trapped in debris inside the house of Mr. Teodoro Lamoste)	With Spot Report and Death Certificate	DILG	Yes
		Talisaysay	Ernesto	Agapay	39	Male	Brgy. Concepcion	Severe hypothermia secondary to body heavily soaked in rain (Found lifeless in the house of Jonas Ybanez after the typhoon)	With Spot Report and Death Certificate	DILG	Yes
		Miole	Francisco	Batas	74	Male	Brgy. Sta. Cruz	Hypoxia secondary to Asphyxia due to storm surge (Found lifeless after the typhoon near the basketball court of Brgy Sta. Cruz)	With Spot Report and Death Certificate	DILG	Yes
Maasin	1										
		Suganom	Illuminado		83	Male	Brgy. Baugo	Hemorrhage, brain injury, head hit the floor secondary to a fall from sudden forceful contact of the chest by a big wooden post	With Police Report and Death Certificate	DILG	Yes
Tomas Oppus	1										
		Bernardino	Marcelo			Male	Brgy. Iniguihan	Multiple traumatic injury from Falling Debris	With Police Report and Death Certificate	DILG	Yes
Saint Bernard	3										

PROVINCE   CITY /MUNICIPALITY   BARANGAY	QTY	SURNAME	FIRST NAME	MIDDLE NAME	AGE	SEX	ADDRESS	CAUSE	REMARKS	SOURCE OF DATA	VALIDATED
		Razona	Marcial	Alatraka	95	Male	Brgy. Hindag-an	Asphyxia secondary to drowning	With Police Report and Death Certificate	DILG	Yes
		Ayad	Premitiva	Deligero	84	Female	Brgy. Hindag-an	Hypothermia secondary to drowning	With Police Report and Death Certificate	DILG	Yes
		Talaro	Leonida	Bungcaras	76	Female	Brgy. Hindag-an	Asphyxia from alleged drowning	With Police Report and Death Certificate	DILG	Yes
Macrohon	1										
		Eco	Ranie Boy	Mabilog	49	Male	Brgy. Upper Ichon	Drowning	With Police Report and Death Certificate	DILG	Yes
Sogod	2										
		Estoria	Rogelio		63	Male	Brgy. Zone II	Found lifeless after the typhoon near the basketball court of Brgy Zone II	With Police Report and Death Certificate	DILG	Yes
		Lora	Agustin	Modina	84	Male	Brgy. Mc Arthur	Found lifeless in the victim's house	With Police Report and Death Certificate	DILG	Yes
Limasawa	1										
		Gato	Sotero		72	Male	Brgy. Magallanes	Multiple organ failure from Multiple physical injuries	With Police Report and Death certificate.	DILG	Yes
Padre Burgos	1										
		Ranes	Gregorio	Campilan	68	Male	Brgy. Laca	Hemorrhage secondary to multiple rib fracture secondary to fallen coconut tree	With Police Report and Death Certificate	DILG	Yes
<b>REGION 10</b>	<b>4</b>										
<b>BUKIDNON</b>	<b>2</b>										
San Fernando	1										
		Sagubay	Jayson		14	Male	Barangay Dao, San Fernando, Bukidnon			DOH	Yes
Malitbog	1										
		Pahay	Florante		44	Male	Tagmaray, San Luis, Malitbog, Bukidnon	Drowning		OCD REGION	Yes
<b>MISAMIS ORIENTAL</b>	<b>2</b>										

PROVINCE   CITY /MUNICIPALITY   BARANGAY	QTY	SURNAME	FIRST NAME	MIDDLE NAME	AGE	SEX	ADDRESS	CAUSE	REMARKS	SOURCE OF DATA	VALIDATED
Claveria	1										
Sta. Cruz		Abdece	Estrella		43	Female	Sitio Dumagook, Sta. Cruz, Claveria, Misamis Oriental	Drowning		DOH	Yes
Binuangan	1										
Mosangot		Salvaña	Nestor		52	Male	Purok 2, Mosangot, Binuangan	Hit by a fallen Gmelina Tree	Dec. 16, 2021	DOH	Yes
<b>MISSING</b>	13										
<b>MIMAROPA</b>	9										
<b>PALAWAN</b>	9										
Roxas	3										
		Valencia	Rodel	Flores	44	Male	Brgy. Biton, Taytay, Palawan		Missing due to the maritime incident in the vicinity waters of Roxas, Palawan on 19 December 2021. Father of Delmar San Jose Valencia	Roxas Palawan MPS and DILG MIMAROPA	Yes
		Escubilla	John Edmark	C	29	Male	Brgy. 4, Roxas, Palawan			Roxas Palawan MPS and DILG MIMAROPA	Yes
		Alcasaren	Ranon		34	Male	Brgy. Calawag, Taytay, Palawan			Roxas Palawan MPS and DILG MIMAROPA	Yes
Aborlan	6										
		Duran	Pacifico			Male	Sombrero Island, Brgy. Poblacion Aborlan		Previously unidentified, left Sitio Old Site, Brgy. San Juan, Aborlan for fishing onboard double engine motorized banca (colored white and blue), the said motorized banca was last seen with other fisherman in the vicinity of 7th line more or less 15km from the shoreline of Brgy. Poblacion, Aborlan Palawan.	DILG MIMAROPA and MPS Roxas, Palawan	Yes

PROVINCE   CITY /MUNICIPALITY   BARANGAY	QTY	SURNAME	FIRST NAME	MIDDLE NAME	AGE	SEX	ADDRESS	CAUSE	REMARKS	SOURCE OF DATA	VALIDATED
		Duran	Justin			Male	Sombrero Island, Brgy. Poblacion Aborlan		Previously unidentified, left Sitio Old Site, Brgy. San Juan, Aborlan for fishing onbaord double engine motorized banca (colored white and blue), the said motorized banca was last seen with other fisherman in the vicinity of 7th line more or less 15km from the shoreline of Brgy. Poblacion, Aborlan Palawan.	DILG MIMAROPA and MPS Roxas, Palawan	Yes
		Daño	Raffy		33	Male	Aborlan Palawan		Previously unidentified Rescued on December 25, 2021 near Mapun, Tawi-Tawi	DILG MIMAROPA and MPS Roxas, Palawan	Yes
		Urfano	Alfonso			Male	Aborlan, Palawan		Previously unidentified Rescued on December 18, 2018	DILG MIMAROPA and MPS Roxas, Palawan	Yes
		Ursal	Arsenio			Male	Aborlan, Palawan		Previously unidentified Rescued on December 18, 2018	DILG MIMAROPA and MPS Roxas, Palawan	Yes
		Cabugason	Mark		22	Male	Aborlan, Palawan		Previously unidentified Rescued on December 25, 2021 near Mapun, Tawi-Tawi	DILG MIMAROPA and MPS Roxas, Palawan	Yes
<b>REGION 8</b>	4										
<b>SOUTHERN LEYTE</b>	4										
San Juan (Cabalian)	4										
		Malubay	Bonifacio	Cagape	65	Male	Brgy. Osao		Awaiting signed police report	DILG	Yes
		Basa	Rolando	Lauson	56	Male	Brgy. Agay-ay		Awaiting signed police report	DILG	Yes

PROVINCE   CITY /MUNICIPALITY   BARANGAY	QTY	SURNAME	FIRST NAME	MIDDLE NAME	AGE	SEX	ADDRESS	CAUSE	REMARKS	SOURCE OF DATA	VALIDATED
		Falcon	Narciso	Fegi	60	Male	Brgy. Agay-ay		Awaiting signed police report	DILG	Yes
		Alameda	Antonio	Perez	74	Male	Brgy. Agay-ay		Awaiting signed police report	DILG	Yes
<b>INJURED/ ILL</b>	<b>74</b>										
<b>REGION 6</b>	<b>59</b>										
<b>NEGROS OCCIDENTAL</b>	<b>59</b>										
San Carlos	1										
		Abellana	Ma Cristina		9	Female	Brgy Ermita			DILG	Yes
Moises Padilla (Magallon)	2										
		Soltida	Nonita		62	Female		lacerated wound at face area		DILG	Yes
		Magbanua	Aurelio		53	Male		lacerated wound at left leg		DILG	Yes
Sipalay	56										
		Tingson	Xiane Nick		8	Male	Brgy Canturay, Sipalay City	dogbite upper lip and nose bridge		DILG	Yes
		Relado	Selwyn		17	Female	Brgy 3	lacerate wound left foot		DILG	Yes
		Deluna	Ma. Fe		48	Female	Brgy 2	punctured wound left		DILG	Yes
		Labrador	Elsa		51	Male	Brgy Gil Montilla, Sipalay City	lacerated wound left plantar area		DILG	Yes
		Caballero	Donald		32	Male	Brgy Cabadiangan, Sipalay City	lacerated wound right foot		DILG	Yes
		Dela Cruz	Felizardo		67	Male	Brgy Cabadiangan, Sipalay City	puncture wound right leg		DILG	Yes
		Gilwano	Pinky		43	Female	Brgy Cabadiangan, Sipalay City	hematoma right foot,multiple abrasions		DILG	Yes
		Canona	Eddie		68	Male	Brgy 5, Sipalay City	deformity left thigh		DILG	Yes
		Ballon	Tessie		32	Female	Brgy Gil Montilla, Sipalay City	lacerated wound right wrist		DILG	Yes
		Oliverio	Monalisa		49	Female	Brgy 3, Sipalay City	punctured wound right foot		DILG	Yes
		Lorca	Elizabeth		52	Female	Brgy Mambaroto, Sipalay City	lacerated wound plantar area		DILG	Yes
		Belibestre	Shad		14	Male	Brgy Gil Montilla, Sipalay City	punctured wound right foot		DILG	Yes

PROVINCE   CITY /MUNICIPALITY   BARANGAY	QTY	SURNAME	FIRST NAME	MIDDLE NAME	AGE	SEX	ADDRESS	CAUSE	REMARKS	SOURCE OF DATA	VALIDATED
		Cordilla	Chilo		28	Male	Brgy Cabadiangan, Sipalay City	punctured wound right foot		DILG	Yes
		Cajolo	Marowina		26	Female	Brgy 3, Sipalay City	punctured wound left thumb		DILG	Yes
		Lorca	John Mark		26	Male	Mambaroto, Sipalay City	punctured wound right big toe		DILG	Yes
		Saulda	Reymar		15	Male	Manlucahoc, Sipalay City	lacerated wound left foot		DILG	Yes
		Maloto	Robert John		38	Male	Brgy 5, Sipalay City	lacerated wound left foot		DILG	Yes
		Ligan	Michelle		38	Female	Mambaroto, Sipalay City	punctured wound left buttocks		DILG	Yes
		Teodoro	Von		9	Male	Brgy 5, Sipalay City	punctured wound right hand		DILG	Yes
		Bendersin	Warren		16	Male	Cabadiangan, Sipalay	abrasions both knee and elbow sec v/a		DILG	Yes
		Galabo	Arvin		16	Male	Brgy 5, Sipalay City	abrasions both knee and elbow sec v/a		DILG	Yes
		Garcia	Michlyn		8	Female	Brgy Maricalum, Sipalay	dogbite right leg		DILG	Yes
		Villarín	Mark		18	Male	Cartagena, Sipalay	punctured wound left buttocks		DILG	Yes
		Nuniala	Gene Boy		30	Male	Gil Montilla, Sipalay	punctured wound left foot		DILG	Yes
		Amandoron	Rizalde		60	Male	Brgy 3, Sipalay City	hacked wound right foot		DILG	Yes
		Arellano	Ruben		60	Male	Nabulao, Sipalay City	lacerated wound left foot		DILG	Yes
		Bao	Christian		28	Male	Gil Montilla, Sipalay	abrasion right knee sec V/A		DILG	Yes
		Guillermo	Jojo		32	Male	Manlucahoc, Sipalay City	lacerated wound right foot		DILG	Yes
		Parado	Elizabeth		44	Female	Gil Montilla, Sipalay	lacerated wound left foot		DILG	Yes
		Ramirez	Acodencia		69	Female	Mambaroto, Sipalay City	lacerated wound left foot		DILG	Yes
		Escuerdo	Antonio		50	Male	Cayhadan, Sipalay	lacerated wound left leg and hand		DILG	Yes
		Patajo	Cris Anthony		24	Male	Maricalum, Sipalay City	lacerated wound right foot		DILG	Yes

PROVINCE   CITY /MUNICIPALITY   BARANGAY	QTY	SURNAME	FIRST NAME	MIDDLE NAME	AGE	SEX	ADDRESS	CAUSE	REMARKS	SOURCE OF DATA	VALIDATED
		Bandiola	Joesie		26	Female	Gil Montilla, Sipalay	punctured wound left foot		DILG	Yes
		Gulmatico	Jester John		13	Male	Brgy 2, Sipalay City	punctured wound left leg		DILG	Yes
		Flores	Joram		43	Male	Gil Montilla, Sipalay	abrasions knee and hand		DILG	Yes
		Dela Cruz	Maria		80	Female	Manlucahoc, Sipalay City	lacerated wound left foot		DILG	Yes
		Aurelio	Reynaldo		51	Male	Brgy 2. Sipalay City	lacerated wound left forearm sec fall		DILG	Yes
		Bravo	Edjermil		20	Male	San Jose, Sipalay City	punctured wound left foot		DILG	Yes
		Taybo	Marinel		8	Female	Brgy 4, Sipalay City	dogbite left foot		DILG	Yes
		Esponilla	Severino		45	Male	Gil Montilla, Sipalay	lacerated wound left foot		DILG	Yes
		Montano	Joie		51	Male	Gil Montilla, Sipalay	punctured wound right		DILG	Yes
		Himarangan	Justine		10	Male	Canturay, Sipalay City	swelling left knee		DILG	Yes
		Santisteban	Regio		49	Female	Maricalum, Sipalay City	punctured wound right foot		DILG	Yes
		Tamayo	Analie		53	Female	Mambaroto, Sipalay City	lacerated wound right foot		DILG	Yes
		Tanjian	Eduard		33	Male	Brgy 5 Sipalay City	lacerated wound right foot		DILG	Yes
		Teodoro	Nina		61	Female	Brgy 2, Sipalay City	swelling and abrasion forehead		DILG	Yes
		Sapio	Quintillano		59	Male	Canturay, Sipalay City	lacerated wound right hand		DILG	Yes
		Garinga	Raymond		12	Male	Maricalum, Sipalay City	punctured wound left foot		DILG	Yes
		Dy	Vicenta		83	Female	Cayhagan, Sipalay City	punctured wound both feet		DILG	Yes
		Amolo	Ma. Nena		61	Female	Maricalum, Sipalay City	punctured wound feet		DILG	Yes
		Postrado	Bernie		25	Male	Mambaroto, Sipalay City	lacerated wound left foot		DILG	Yes
		Dayanan	Rainier		17	Male	Gil Montilla, Sipalay	lacerated wound right foot		DILG	Yes
		Villafuerte	Ranilo		49	Male	Manlucahoc, Sipalay City	lacerated wound left shoulder		DILG	Yes

PROVINCE   CITY /MUNICIPALITY   BARANGAY	QTY	SURNAME	FIRST NAME	MIDDLE NAME	AGE	SEX	ADDRESS	CAUSE	REMARKS	SOURCE OF DATA	VALIDATED
		Acotanza	Jeremias		43	Male	Gil Montilla, Sipalay City	abrasions right hand		DILG	Yes
		Ferrer	Japhet		24	Male	Cayhagan, Sipalay City	laceratec wound both feet		DILG	Yes
		Satiniaman	Edmark		26	Male	Brgy 4	punctured wound right sole		DILG	Yes
<b>REGION 7</b>	<b>2</b>										
<b>BOHOL</b>	<b>2</b>										
Calape	2										
		Rulona	Bonifacio		75	Male		Hit by coconut and mango trees.		PNP Calape	Yes
		Corpuz	Juanario		92	Female		Hit by coconut and mango trees.		PNP Calape	Yes
<b>REGION 10</b>	<b>13</b>										
<b>MISAMIS ORIENTAL</b>	<b>13</b>										
Cagayan de Oro	1										
		Moralde	Angelito		35	Male	Purok 1, Gusa, CDO	Commuter hit by rocks at Sumilao during rockfall incident		OCD REGION	Yes
Gingog	12										
		Montesclaro	Jenny		16	Male	Zone 7 Brgy 19	puncture wound (nail)	treated	CDRRMO Gingog City	Yes
		Eastanol	Remar		18	Male	Zone 3 brgy 19	trauma - stainless steel fell on back	treated	CDRRMO Gingog City	Yes
		gaborno	francisco		22	Male	p1 brgy santiago	laceration - iron roofing	treated	CDRRMO Gingog City	Yes
		nalia	romnick		30	Male	p6 brgy santiago	trauma - tree fell on back	treated	CDRRMO Gingog City	Yes
		magsacay jr.	cardinal		51	Male	p1 brgy 25	laceration - iron roofing	treated	CDRRMO Gingog City	Yes
		magsacay	clarence		7	Male	p1 brgy 25	laceration - iron roofing	treated	CDRRMO Gingog City	Yes
		magalzo	leonardo		55	Male	zone 9 brgy 19	cuts by debris	treated	CDRRMO Gingog City	Yes
		zarate	catherine		27	Female	zone 4 brgy 19	s?all cuts caused by floatong debris	treated	CDRRMO Gingog City	Yes
		zarate	ricardo		66	Male	zone 4 brgy 19	s?all cuts caused by floatong debris	treated	CDRRMO Gingog City	Yes



PROVINCE   CITY /MUNICIPALITY   BARANGAY	QTY	SURNAME	FIRST NAME	MIDDLE NAME	AGE	SEX	ADDRESS	CAUSE	REMARKS	SOURCE OF DATA	VALIDATED
		zarate	renante		23	Male	zone 4 brgy 19	s?all cuts caused by floatong debris	treated	CDRRMO Gingoog City	Yes
		balatero	welbert		35	Male	zone 4 brgy 19	puncture wound - nail	treated	CDRRMO Gingoog City	Yes
		lumbab	leonel		28	Male	zone 4 brgy 19	s?all cuts caused by floatong debris	treated	CDRRMO Gingoog City	Yes

## ROADS AND BRIDGES

REGION   PROVINCE   CITY /MUNICIPALITY   BARANGAY		TYPE	CLASSIFICATION	ROAD SECTION/BRIDGE	STATUS	DATE REPORTED (passable)	TIME REPORTED (passable)	DATE REPORTED (not passable)	TIME REPORTED (not passable)	REMARKS
<b>GRAND TOTAL</b>	268									
<b>MIMAROPA</b>	31									
<b>PALAWAN</b>	31									
Puerto Princesa	26									
Langogan		Bridge	National (primary)	Puerto Princesa North Road (S00030PW) Langogan Bridge K0081+223	PATV - PASSABLE ALL TYPES VEHICLES	23 December 2021	06:26 pm	19 December 2021		Newly constructed Langogan bridge is now passable to traffic
Langogan		Road	National (primary)	Puerto Princesa North Road (S00030PW) K0081+300	PATV - PASSABLE ALL TYPES VEHICLES	22 December 2021		18 December 2021		Soil collapsed 20m width and approximately 70 cu.m. Two lane passable to all types of vehicles. Clearing operations completed,
Langogan		Road	National (primary)	Puerto Princesa North Road (S00030PW) K0082+100	PATV - PASSABLE ALL TYPES VEHICLES	22 December 2021		18 December 2021		Soil collapsed 20m width and approximately 100 cu.m. Two lane passable to all types of vehicles. Clearing operations completed,

REGION   PROVINCE   CITY /MUNICIPALITY   BARANGAY		TYPE	CLASSIFICATION	ROAD SECTION/BRIDGE	STATUS	DATE REPORTED (passable)	TIME REPORTED (passable)	DATE REPORTED (not passable)	TIME REPORTED (not passable)	REMARKS
Langogan		Road	National (primary)	Puerto Princesa North Road (S00030PW) K0082+150	PATV - PASSABLE ALL TYPES VEHICLES	22 December 2021		18 December 2021		Soil collapse 40m width and approximately 90cu.m. Two lane passable to all types of vehicles. Clearing operations completed,
Langogan		Road	National (primary)	Puerto Princesa North Road (S00030PW) K0082+800	PTLV - PASSABLE TO LIGHT VEHICLES	27 December 2021		18 December 2021		Two lanes passable to all types of vehicles.
Langogan		Road	National (primary)	Puerto Princesa North Road (S00030PW) K0082+860	PATV - PASSABLE ALL TYPES VEHICLES	22 December 2021		18 December 2021		Two lanes passable to all types of vehicles.
Langogan		Road	National (primary)	Puerto Princesa North Road (S00030PW) K0082+600	PTLV - PASSABLE TO LIGHT VEHICLES			18 December 2021		Roadslip - 5m One lane passable to all types of vehicles Installed warning signs.
Langogan		Road	National (primary)	Puerto Princesa North Road (S00030PW) K0082+300	PTLV - PASSABLE TO LIGHT VEHICLES			18 December 2021		Roadslip- 30m . One lane passable to all types of vehicles. Installed warning devices.
		Road	National (primary)	Puerto Princesa North Road (S00030PW) Bantay Gubat Staff House Area KM0083+500	PATV - PASSABLE ALL TYPES VEHICLES	22 December 2021		18 December 2021		Two lane passable to all types of vehicles. Clearing operations completed,
Binduyan		Road	National (primary)	Puerto Princesa North Road (S00025PW) Babuyan Bridge K0053+354	PATV - PASSABLE ALL TYPES VEHICLES	21 December 2021	08:00 am	18 December 2021		Open to traffic at 8AM, 21 December 2021. Filling of aggregates at bridge approach A. Delivery of steel sheet pile.
San Rafael		Bridge	National (primary)	San Rafael Bridge, Station Limits KM0062+731	PATV - PASSABLE ALL TYPES VEHICLES	21 December 2021	04:00 pm	18 December 2021		Open to traffic at 4PM, 21 December 2021. Clearing of bridge deck, back filling of aggregates at approach A. Warning signs already installed.

REGION   PROVINCE   CITY /MUNICIPALITY   BARANGAY		TYPE	CLASSIFICATION	ROAD SECTION/BRIDGE	STATUS	DATE REPORTED (passable)	TIME REPORTED (passable)	DATE REPORTED (not passable)	TIME REPORTED (not passable)	REMARKS
Tanabag		Bridge	National (primary)	Tanabag Bridge II, Station Limits KM0065+179	PATV - PASSABLE ALL TYPES VEHICLES	21 December 2021		18 December 2021		Repair of railing and abutment A
Concepcion		Bridge	National (primary)	Concepcion Bridge, Station Limits KM0066+715	PATV - PASSABLE ALL TYPES VEHICLES	21 December 2021	08:00 am	18 December 2021		All lanes passable to traffic
		Bridge	National (primary)	Tarabanán Bridge, Station Limits KM0068+650	PATV - PASSABLE ALL TYPES VEHICLES	21 December 2021	06:00 pm	18 December 2021		Open to traffic at 6PM, 22 December 2021.
		Bridge	National (primary)	Irawan-Tagburos Road Section (S00026PW) Tagburos Bridge IK0016+587	PATV - PASSABLE ALL TYPES VEHICLES	29 December 2021	06:00 am	18 December 2021		Opened to two lane traffic on December 29, 2021 6:00 AM. Clearing operations are still ongoing.
Binduyan		Road	National (primary)	Puerto Princesa North Road (S00025PW) K0072+200-K0072+400	PATV - PASSABLE ALL TYPES VEHICLES	22 December 2021		18 December 2021		Open to two lane traffic on December 24, 2021 at 6:00 PM Clearing operations are still ongoing.
Binduyan		Road	National (primary)	Puerto Princesa North Road (S00025PW) K0078+600-K0078+900	PATV - PASSABLE ALL TYPES VEHICLES	22 December 2021		18 December 2021		Opened to two lane traffic on December 24, 2021 at 6:00 P.M Clearing operations are still ongoing.
Langogan		Road	National (primary)	Puerto Princesa North Road (S00025PW) K0079+200-K0079+500	PATV - PASSABLE ALL TYPES VEHICLES	22 December 2021		18 December 2021		Opened to two lane traffic on December 24, 2021 at 6:00 P.M
Maoyon		Bridge	National (primary)	Puerto Princesa North Road (S00025PW) Maoyon Bridge K0054+335	PATV - PASSABLE ALL TYPES VEHICLES	21 December 2021	08:00 am	18 December 2021		Opened to traffic 21 December 2021 8:00AM. Partial damaged at Abutment A.
		Bridge	National (primary)	Puerto Princesa North Road (S00025PW) Olanguan Bridge K0072+008	PATV - PASSABLE ALL TYPES VEHICLES	21 December 2021	08:00 am	18 December 2021		Opened to traffic 21 December 2021 8:00AM.
Concepcion		Road	National (primary)	Puerto Princesa North Road (S00025PW) K0068+800-K0068+900	PATV - PASSABLE ALL TYPES VEHICLES	22 December 2021		18 December 2021		Passable to traffic

REGION   PROVINCE   CITY /MUNICIPALITY   BARANGAY		TYPE	CLASSIFICATION	ROAD SECTION/BRIDGE	STATUS	DATE REPORTED (passable)	TIME REPORTED (passable)	DATE REPORTED (not passable)	TIME REPORTED (not passable)	REMARKS
Napsan		Road	National (primary)	PPSR-JCT Napsan-Apurawan Road (S00033PW) K0045+850-K0046 +000	PATV - PASSABLE ALL TYPES VEHICLES	22 December 2021		18 December 2021		Passable to one lane traffic only
		Road	National (primary)	Section ID: S00025PW Station Limits: K0014+200 - K0014+210 Station Limits: K0020+850 - K0020+870 Station Limits: K0027+374 - K0027+390 Station Limits: K0027+800 - K0027+810 Station Limits: K0034+100 - K0034+120 Station Limits: K0060+900 - K0060+915 Station Limits: K0066+650 - K0066+700 Station Limits: K0080+900 - K0080+920 Brgy. Bacungan to Brgy. Langogan	PATV - PASSABLE ALL TYPES VEHICLES	22 December 2021		18 December 2021		Passable to traffic
Napsan		Road	National (primary)	PPSR-Jct. Napsan- Apurawan Road Section Section ID: S00033PW Station Limits: K0035+500 - K0035+530 Station Limits: K0045+800 - K0045+815 Station Limits: K0045+850 - K0045+865 Station Limits: K0048+500 - K0048+540 Station Limits: K0048+600 - K0048+640 Brgy. Montible to Brgy. Bagong Bayan	PATV - PASSABLE ALL TYPES VEHICLES	22 December 2021		18 December 2021		Passable to traffic

REGION   PROVINCE   CITY /MUNICIPALITY   BARANGAY		TYPE	CLASSIFICATION	ROAD SECTION/BRIDGE	STATUS	DATE REPORTED (passable)	TIME REPORTED (passable)	DATE REPORTED (not passable)	TIME REPORTED (not passable)	REMARKS
Sicsican		Road	National (primary)	Puerto Princesa South Road Section ID: S00032PW Station Limits: K0010+350 - K0010+500 Brgy. Sicsican	PATV - PASSABLE ALL TYPES VEHICLES	22 December 2021		18 December 2021		Passable to traffic
		Road	National (primary)	Puerto Princesa North Road Section ID: S00025PW Station Limits: K0066+900 - K0066+940 Station Limits: K0070+000 - K0070+045 Station Limits: K0072+200 - K0072+230 Station Limits: K0081+050 - K0081+120 Brgy. Concepcion to Brgy. Langogan	PATV - PASSABLE ALL TYPES VEHICLES	22 December 2021		18 December 2021		Passable to traffic
Roxas	5									
Tinitian		Road	National (primary)	Puerto Princesa North Road (S00030PW) K0083+700	PATV - PASSABLE ALL TYPES VEHICLES			18 December 2021		Soil collapsed 20m width and approximately 60cu.m. Two lane passable to all types of vehicles. Clearing operations completed,
		Road	National (primary)	Roxas Diversion Road (S00002PW)	PATV - PASSABLE ALL TYPES VEHICLES	27 December 2021		18 December 2021		Two lanes passable to all types of vehicles.
Tinitian		Road	National (primary)	Puerto Princesa North Road (S00030PW) K0084+250	PATV - PASSABLE ALL TYPES VEHICLES	27 December 2021		18 December 2021		Two lanes passable to all types of vehicles
Tinitian		Road	National (primary)	Puerto Princesa North Road (S00030PW) K0084+800	PATV - PASSABLE ALL TYPES VEHICLES	27 December 2021		18 December 2021		Two lanes passable to all types of vehicles.
Tinitian		Road	National (primary)	Puerto Princesa North Road (S00030PW) K0086+450	PATV - PASSABLE ALL TYPES VEHICLES	27 December 2021		18 December 2021		Two lanes passable to all types of vehicles.

REGION   PROVINCE   CITY /MUNICIPALITY   BARANGAY		TYPE	CLASSIFICATION	ROAD SECTION/BRIDGE	STATUS	DATE REPORTED (passable)	TIME REPORTED (passable)	DATE REPORTED (not passable)	TIME REPORTED (not passable)	REMARKS
<b>REGION 6</b>	<b>44</b>									
<b>ANTIQUE</b>	<b>5</b>									
Anini-y	1									
		Road	National (primary)	Anini-y - T. Fornier - Hamtic Road, K0075 + (-1009) - K0115+394	PATV - PASSABLE ALL TYPES VEHICLES	23 December 2021				fallen and leaning electrical posts; clearing operation completed Dec. 23, 2021
Tobias Fornier (Dao)	1									
		Road	National (primary)	Anini-y - T. Fornier - Hamtic Road, K0075 + (-1009) - K0115+394	PATV - PASSABLE ALL TYPES VEHICLES	23 December 2021				fallen and leaning electrical posts; clearing operation completed Dec. 23, 2021
Hamtic	1									
		Road	National (primary)	Anini-y - T. Fornier - Hamtic Road, K0075 + (-1009) - K0115+394	PATV - PASSABLE ALL TYPES VEHICLES	23 December 2021				fallen and leaning electrical posts; clearing operation completed Dec. 23, 2021
Bugasong	2									
		Bridge	National (primary)	Sabang Bridge (Bridge Abutment B)	PATV - PASSABLE ALL TYPES VEHICLES					10m damaged grouted riprap and scouring; on-going repair/maintenance
		Road	National (primary)	BUGASONG-VALDERRAMA ROAD K0141+200	PATV - PASSABLE ALL TYPES VEHICLES					damaged slope protection at left side; on-going delivery of materials; warning signs installed
<b>AKLAN</b>	<b>1</b>									
No breakdown	1									
		Road	National (primary)		PATV - PASSABLE ALL TYPES VEHICLES	19 December 2021				100% cleared of debris along carriageway and shoulders
<b>CAPIZ</b>	<b>5</b>									
Tapaz	1									
		Road	National (primary)	Tapaz-Jamindan-Altavas Rd. K0094+500 - K0094+550	PATV - PASSABLE ALL TYPES VEHICLES					fallen branches of trees and bunch of leaves on one side of the roads
Jamindan	1									

REGION   PROVINCE   CITY /MUNICIPALITY   BARANGAY		TYPE	CLASSIFICATION	ROAD SECTION/BRIDGE	STATUS	DATE REPORTED (passable)	TIME REPORTED (passable)	DATE REPORTED (not passable)	TIME REPORTED (not passable)	REMARKS
		Road	National (primary)	Tapaz-Jamindan-Altavas Rd. K0094+500 - K0094+550	PATV - PASSABLE ALL TYPES VEHICLES					fallen branches of trees and bunch of leaves on one side of the roads
No breakdown	3									
		Road	National (primary)	Iloilo-Capiz Rd.(New Route) K0065+100 - K0065+150	PATV - PASSABLE ALL TYPES VEHICLES					fallen branches of trees and bunch of leaves on one side of the roads
		Road	National (primary)	Iloilo-Capiz Rd.(New Route) K0068+900 - K0069+000	PATV - PASSABLE ALL TYPES VEHICLES					fallen branches of trees and bunch of leaves on one side of the roads
		Road	National (primary)	Iloilo-Capiz Rd.(New Route) K0103+200 - K0103+250	PATV - PASSABLE ALL TYPES VEHICLES					fallen branches of trees and bunch of leaves on one side of the roads
<b>GUIMARAS</b>	1									
No breakdown	1									
		Road	National (primary)	All national roads and bridges	PATV - PASSABLE ALL TYPES VEHICLES	19 December 2021				100% CLEARED OF DEBRIS ALONG CARRIAGEWAY AND SHOULDERS
<b>ILOILO</b>	17									
No breakdown	5									
		Road	National (primary)	All national roads and bridges along 1st DEO	PATV - PASSABLE ALL TYPES VEHICLES	19 December 2021				100% CLEARED OF DEBRIS ALONG CARRIAGEWAY AND SHOULDERS
		Road	National (primary)	ILOILO EAST COAST CAPIZ ROAD K0172+(-251) - K0200+000	PATV - PASSABLE ALL TYPES VEHICLES					fallen branches of trees and bunch of leaves on one side of the roads
		Road	National (primary)	ILOILO EAST COAST CAPIZ ROAD(K0201+000 - K0250+669)	PATV - PASSABLE ALL TYPES VEHICLES					fallen branches of trees and bunch of leaves on one side of the roads
		Road	National (primary)	ILOILO EAST COAST CAPIZ ROAD(K0201+000 - K0250+669)	PATV - PASSABLE ALL TYPES VEHICLES					fallen branches of trees and bunch of leaves on one side of the roads

REGION   PROVINCE   CITY /MUNICIPALITY   BARANGAY		TYPE	CLASSIFICATION	ROAD SECTION/BRIDGE	STATUS	DATE REPORTED (passable)	TIME REPORTED (passable)	DATE REPORTED (not passable)	TIME REPORTED (not passable)	REMARKS
		Road	National (primary)	ILOILO EAST COAST CAPIZ ROAD	PATV - PASSABLE ALL TYPES VEHICLES					fallen branches of trees and bunch of leaves on one side of the roads
Balasan	1									
		Road	National (primary)	BALASAN - CARLES ROAD	PATV - PASSABLE ALL TYPES VEHICLES					fallen branches of trees and bunch of leaves on one side of the roads
Carles	1									
		Road	National (primary)	BALASAN - CARLES ROAD	PATV - PASSABLE ALL TYPES VEHICLES					fallen branches of trees and bunch of leaves on one side of the roads
Passi	1									
		Road	National (primary)	PASSI - SAN RAFAEL - LEMERY - SARA RD.	PATV - PASSABLE ALL TYPES VEHICLES					fallen branches of trees and bunch of leaves on one side of the roads
San Rafael	1									
		Road	National (primary)	PASSI - SAN RAFAEL - LEMERY - SARA RD.	PATV - PASSABLE ALL TYPES VEHICLES					fallen branches of trees and bunch of leaves on one side of the roads
Lemery	1									
		Road	National (primary)	PASSI - SAN RAFAEL - LEMERY - SARA RD.	PATV - PASSABLE ALL TYPES VEHICLES					fallen branches of trees and bunch of leaves on one side of the roads
Sara	1									
		Road	National (primary)	SARA - CONCEPCION RD.	PATV - PASSABLE ALL TYPES VEHICLES					fallen branches of trees and bunch of leaves on one side of the roads
Concepcion	2									
		Road	National (primary)	SARA - CONCEPCION RD.	PATV - PASSABLE ALL TYPES VEHICLES					fallen branches of trees and bunch of leaves on one side of the roads
		Road	National (primary)	CONCEPCION - SAN DIONISIO RD.	PATV - PASSABLE ALL TYPES VEHICLES					fallen branches of trees and bunch of leaves on one side of the roads
San Dionisio	1									



REGION   PROVINCE   CITY /MUNICIPALITY   BARANGAY		TYPE	CLASSIFICATION	ROAD SECTION/BRIDGE	STATUS	DATE REPORTED (passable)	TIME REPORTED (passable)	DATE REPORTED (not passable)	TIME REPORTED (not passable)	REMARKS
		Road	National (primary)	CONCEPCION - SAN DIONISIO RD.	PATV - PASSABLE ALL TYPES VEHICLES					fallen branches of trees and bunch of leaves on one side of the roads
Santa Barbara	1									
		Road	National (primary)	STA. BARBARA-NEW LUCENA ROAD	PATV - PASSABLE ALL TYPES VEHICLES					fallen branches of trees and bunch of leaves on one side of the roads
New Lucena	1									
		Road	National (primary)	STA. BARBARA-NEW LUCENA ROAD	PATV - PASSABLE ALL TYPES VEHICLES					fallen branches of trees and bunch of leaves on one side of the roads
Leganes	1									
		Road	National (primary)	ILOILO CITY-LEGANES-DUMANGAS COASTAL ROAD	PATV - PASSABLE ALL TYPES VEHICLES					fallen branches of trees and bunch of leaves on one side of the roads
<b>NEGROS OCCIDENTAL</b>	<b>15</b>									
No breakdown	3									
		Road	National (primary)	Bacolod North Road (S00024NR) K0005+000 - K0006+000, Center Island with exception	PATV - PASSABLE ALL TYPES VEHICLES					fallen branches of trees and bunch of leaves on one side of the roads
		Road	National (primary)	Bacolod South Road, K0046+(-910) – K0083+798	PATV - PASSABLE ALL TYPES VEHICLES					fallen branches of trees and bunch of leaves on one side of the roads
		Road	National (primary)	BACOLOD SOUTH ROAD K0084+(-179) - K0211+845	PATV - PASSABLE ALL TYPES VEHICLES					fallen branches of trees and bunch of leaves on one side of the roads
Silay	1									
		Road	National (primary)	Lantawan, Silay City, Negros Occidental K0037+624 - K0037+650 RS Silay - Lantawan Road (S00028NR)	PATV - PASSABLE ALL TYPES VEHICLES					fallen branches of trees and bunch of leaves on one side of the roads
San Carlos	1									

REGION   PROVINCE   CITY /MUNICIPALITY   BARANGAY		TYPE	CLASSIFICATION	ROAD SECTION/BRIDGE	STATUS	DATE REPORTED (passable)	TIME REPORTED (passable)	DATE REPORTED (not passable)	TIME REPORTED (not passable)	REMARKS
		Road	National (primary)	Bacolod North Road (S00425NR) Clearing Operations at San Carlos City, Calatrava, Toboso and Escalante City	PATV - PASSABLE ALL TYPES VEHICLES					fallen branches of trees and bunch of leaves on one side of the roads
Calatrava	3									
		Road	National (primary)	Bacolod North Road (S00425NR) Clearing Operations at San Carlos City, Calatrava, Toboso and Escalante City	PATV - PASSABLE ALL TYPES VEHICLES					fallen branches of trees and bunch of leaves on one side of the roads
		Road	National (primary)	Stop Aguinaldo - Bug-ang Road (S00395NR)	PATV - PASSABLE ALL TYPES VEHICLES					fallen branches of trees and bunch of leaves on one side of the roads
		Road	National (primary)	Jct DS Benedicto-Spur 16-Calatrava Road (S00001NR)	PATV - PASSABLE ALL TYPES VEHICLES					fallen branches of trees and bunch of leaves on one side of the roads
Toboso	2									
		Road	National (primary)	Bacolod North Road (S00425NR) Clearing Operations at San Carlos City, Calatrava, Toboso and Escalante City	PATV - PASSABLE ALL TYPES VEHICLES					fallen branches of trees and bunch of leaves on one side of the roads
		Road	National (primary)	Stop Aguinaldo - Bug-ang Road (S00395NR)	PATV - PASSABLE ALL TYPES VEHICLES					fallen branches of trees and bunch of leaves on one side of the roads
Escalante	2									
		Road	National (primary)	Bacolod North Road (S00425NR) Clearing Operations at San Carlos City, Calatrava, Toboso and Escalante City	PATV - PASSABLE ALL TYPES VEHICLES					fallen branches of trees and bunch of leaves on one side of the roads
		Road	National (primary)	Stop Aguinaldo - Bug-ang Road (S00395NR)	PATV - PASSABLE ALL TYPES VEHICLES					fallen branches of trees and bunch of leaves on one side of the roads
Salvador Benedicto	2									

REGION   PROVINCE   CITY /MUNICIPALITY   BARANGAY		TYPE	CLASSIFICATION	ROAD SECTION/BRIDGE	STATUS	DATE REPORTED (passable)	TIME REPORTED (passable)	DATE REPORTED (not passable)	TIME REPORTED (not passable)	REMARKS
		Road	National (primary)	Bacolod Murcia-DS Benedicto-San Carlos City Road (S00427NR)	PATV - PASSABLE ALL TYPES VEHICLES					fallen branches of trees and bunch of leaves on one side of the roads
		Road	National (primary)	Jct DS Benedicto-Spur 16-Calatrava Road (S00001NR)	PATV - PASSABLE ALL TYPES VEHICLES					fallen branches of trees and bunch of leaves on one side of the roads
Bacolod	1									
		Road	National (primary)	All national roads	PATV - PASSABLE ALL TYPES VEHICLES	19 December 2021				100% CLEARED OF DEBRIS ALONG CARRIAGEWAY AND SHOULDERS
<b>REGION 7</b>	<b>78</b>									
<b>BOHOL</b>	<b>56</b>									
No breakdown	14									
		Bridge		K0031+779, Sinakayan Bridge, Approach A	PTLV - PASSABLE TO LIGHT VEHICLES	18 December 2021	09:00 pm	18 December 2021		- Damaged road slope protection; roadcut; sinking or collapsed pavement - One lane passable as per report received thru Viber on 18 December 2021, 9:00 PM.
		Road		Tagbilaran City – Corella - Sikatuna Rd. K0008+807	PATV - PASSABLE ALL TYPES VEHICLES	18 December 2021	09:00 pm	18 December 2021		- Damaged drainage facility. - Passable as per report received thru Viber on 18 December 2021, 9:00 PM.
		Bridge		Sampilangon Bridge, Jct (TNR), CotesBaliilihan-Catigbian Rd	PTLV - PASSABLE TO LIGHT VEHICLES	21 December 2021	12:39 pm	19 December 2021		- Damaged abutment, cracks on approach, damaged guardrails. - One lane passable as per email received on 21 December 2021, 12:39 PM.

REGION   PROVINCE   CITY /MUNICIPALITY   BARANGAY		TYPE	CLASSIFICATION	ROAD SECTION/BRIDGE	STATUS	DATE REPORTED (passable)	TIME REPORTED (passable)	DATE REPORTED (not passable)	TIME REPORTED (not passable)	REMARKS
		Road		Balilihan-Hanopol-Bayuan Road	NPATV - NOT PASSABLE ALL TYPES VEHICLES			22 December 2021		- Flooding - Not passable as per email received on 22 December 2021, 05:16 PM.
		Road		K0155+(-669) - K0159+290, JCT Loay Interior Rd, Buenavista-Carmen-Danao-Jetafe Rd.	PTLV - PASSABLE TO LIGHT VEHICLES			20 December 2021		- Fallen trees and electrical posts. - One lane passable
		Road		Chainage 0 - Chainage 5621, JCT Loay Interior Rd, Buenavista-Carmen-Danao-Jetafe Rd.	PTLV - PASSABLE TO LIGHT VEHICLES			20 December 2021		- Fallen trees and electrical posts. - One lane passable
		Road		K0161+(-231) - K0173+988, Jct loay Interior Rd, Carmen-Sagbayan-Bacani Rd.	PTLV - PASSABLE TO LIGHT VEHICLES			20 December 2021		- Fallen trees and electrical posts. - One lane passable
		Road		K0078+540 - K0078+620, Jct Tagbilaran East Rd, Jagna-Sierra Bullones Rd.	PTLV - PASSABLE TO LIGHT VEHICLES			20 December 2021		- Major road slip and ground settlement of road base and shoulder; scouring of concrete pavement base; estimated length = 80m ; estimated depth = 15m - One lane passable
		Road		K0088+340 - K0088+400, Jct Tagbilaran East Rd, Jagna-Sierra Bullones Rd	PTLV - PASSABLE TO LIGHT VEHICLES			20 December 2021		- Fallen trees and electrical post; soil erosion, estimated length = 200m, estimated height = 10m - One lane passable
		Road		K0082+613 - K0082+643, Jct Tagbilaran East Rd, Jagna-Sierra Bullones Rd	PTLV - PASSABLE TO LIGHT VEHICLES			20 December 2021		- Fallen trees; soil erosion, estimated length = 30m, estimated height =25m - One lane passable

REGION   PROVINCE   CITY /MUNICIPALITY   BARANGAY		TYPE	CLASSIFICATION	ROAD SECTION/BRIDGE	STATUS	DATE REPORTED (passable)	TIME REPORTED (passable)	DATE REPORTED (not passable)	TIME REPORTED (not passable)	REMARKS
		Road		K0062+(-304) - K0071+037, Jct Dat-an Carmen-Sierra Bullones-Pilar-Alicia Rd.	PTLV - PASSABLE TO LIGHT VEHICLES			20 December 2021		- Fallen trees and electrical posts - One lane passable
		Road		K0072+(-908) - K0093+610, Jct Dat-an Carmen-Sierra Bullones-Pilar-Alicia Rd	PTLV - PASSABLE TO LIGHT VEHICLES			20 December 2021		- Fallen trees and electrical posts - One lane passable
		Road		K0022+(-175) - K0027+706, Tagbilaran City-Corella-Sikatuna-Loboc Rd	PTLV - PASSABLE TO LIGHT VEHICLES			20 December 2021		- Fallen trees and electrical posts - One lane passable
		Bridge		Loboc Bridge, Tagbilaran City-Corella-Sikatuna-Loboc Road	PATV - PASSABLE ALL TYPES VEHICLES			20 December 2021		- Damaged slope protection at both bridge abutments - Passable
Catigbian	1									
Haguilanan		Bridge		Sampilangon bridge K0039+084	PTLV - PASSABLE TO LIGHT VEHICLES	18 December 2021	09:00 pm	18 December 2021		- Damaged abutment, cracked approach, damaged guardrails - One lane passable as per report received thru Viber on 18 December 2021, 9:00 PM.
Maribojoc	7									
Guiwanon		Road		Tagbilaran North Road (TNR) (Tagbilaran-Jetafe Sect) - (S00030BH)K0018+278	NPATV - NOT PASSABLE ALL TYPES VEHICLES			18 December 2021		- Not Passable due to soil erosion and fallen trees. - Still not passable as per email report received on 21 December 2021, 12:38 PM.
Dipalong		Road		K0015+260	PTLV - PASSABLE TO LIGHT VEHICLES	18 December 2021	05:55 pm	18 December 2021		- Fallen trees and debris - One lane passable as per email received 18 December 2021, 5:55 PM.

REGION   PROVINCE   CITY /MUNICIPALITY   BARANGAY		TYPE	CLASSIFICATION	ROAD SECTION/BRIDGE	STATUS	DATE REPORTED (passable)	TIME REPORTED (passable)	DATE REPORTED (not passable)	TIME REPORTED (not passable)	REMARKS
Bood		Road		K0015+500 -K0015+520	PTLV - PASSABLE TO LIGHT VEHICLES	18 December 2021	05:55 pm	18 December 2021		- Fallen trees and debris - One lane passable as per email received 18 December 2021, 5:55 PM.
Bood		Road		K0016+080	PTLV - PASSABLE TO LIGHT VEHICLES	18 December 2021	05:55 pm	18 December 2021		- Fallen trees and debris - One lane passable as per email received 18 December 2021, 5:55 PM.
Guiwanon		Road		K0016+610 - K0016+660	PTLV - PASSABLE TO LIGHT VEHICLES	18 December 2021	05:55 pm	18 December 2021		- Fallen trees and debris - One lane passable as per email received 18 December 2021, 5:55 PM.
Punta Cruz		Road		K0018+500 - K0019+000	PTLV - PASSABLE TO LIGHT VEHICLES	18 December 2021	05:55 pm	18 December 2021		- Fallen trees and debris - One lane passable as per email received 18 December 2021, 5:55 PM.
Punta Cruz		Road		K0020+400, Tagbilaran North Road	PTLV - PASSABLE TO LIGHT VEHICLES	21 December 2021	12:39 pm	18 December 2021		- Fallen trees and debris. - One lane passable as per email received on 21 December 2021, 12:39 PM.
Calape	5									
Looc-Bisu		Road		K0042+400 - K0042+700	PTLV - PASSABLE TO LIGHT VEHICLES	18 December 2021	05:55 pm	18 December 2021		- Fallen trees and debris - One lane passable as per email received 18 December 2021, 5:55 PM.
Loccalunasan		Road		K0043+000 - K0045+000	PTLV - PASSABLE TO LIGHT VEHICLES	18 December 2021	05:55 pm	18 December 2021		- Fallen trees and debris - One lane passable as per email received 18 December 2021, 5:55 PM.

REGION   PROVINCE   CITY /MUNICIPALITY   BARANGAY		TYPE	CLASSIFICATION	ROAD SECTION/BRIDGE	STATUS	DATE REPORTED (passable)	TIME REPORTED (passable)	DATE REPORTED (not passable)	TIME REPORTED (not passable)	REMARKS
Abucayan Sur		Road		K0045+298	PTLV - PASSABLE TO LIGHT VEHICLES	18 December 2021	05:55 pm	18 December 2021		- Fallen trees and debris - One lane passable as per email received 18 December 2021, 5:55 PM.
Abucayan Sur, Tucob		Road		K0045+298, K0046+500, K0046+823	PTLV - PASSABLE TO LIGHT VEHICLES	18 December 2021	05:55 pm	18 December 2021		- Fallen trees and debris - One lane passable as per email received 18 December 2021, 5:55 PM.
Tultugan		Road		K0039+000, Tagbilaran North Road	PTLV - PASSABLE TO LIGHT VEHICLES	21 December 2021	12:39 pm	18 December 2021		- Fallen trees and debris. - One lane passable as per email received on 21 December 2021, 12:39 PM.
Tubigon	3									
Mandaug		Road		K0047+383, K0047+388	PTLV - PASSABLE TO LIGHT VEHICLES	18 December 2021	05:55 pm	18 December 2021		- Fallen trees and debris - One lane passable as per email received 18 December 2021, 5:55 PM.
Cahayag		Road		K0047+880, Tagbilaran North Road	PTLV - PASSABLE TO LIGHT VEHICLES	21 December 2021	12:39 pm	18 December 2021		- Fallen trees and debris. - One lane passable as per email received on 21 December 2021, 12:39 PM.
Ilihan Norte		Road		Ilihan Norte	PTLV - PASSABLE TO LIGHT VEHICLES	21 December 2021	12:39 pm	18 December 2021		- Fallen trees and debris. - One lane passable as per email received on 21 December 2021, 12:39 PM.
Loon	6									
Pig-ot		Road		K0024+200 - K0024+400, Tagbilaran North Road	PTLV - PASSABLE TO LIGHT VEHICLES	21 December 2021	12:39 pm	18 December 2021		- Fallen trees and debris. - One lane passable as per email received on 21 December 2021, 12:39 PM.

REGION   PROVINCE   CITY /MUNICIPALITY   BARANGAY		TYPE	CLASSIFICATION	ROAD SECTION/BRIDGE	STATUS	DATE REPORTED (passable)	TIME REPORTED (passable)	DATE REPORTED (not passable)	TIME REPORTED (not passable)	REMARKS
Lintuan		Road		K0026+490, Tagbilaran North Road	PTLV - PASSABLE TO LIGHT VEHICLES	21 December 2021	12:39 pm	18 December 2021		- Fallen trees and debris. - One lane passable as per email received on 21 December 2021, 12:39 PM.
Cogon Norte		Road		K0028+800, Tagbilaran North Road	PTLV - PASSABLE TO LIGHT VEHICLES	21 December 2021	12:39 pm	18 December 2021		- Fallen trees and debris. - One lane passable as per email received on 21 December 2021, 12:39 PM.
Cogon Norte		Road		K0028+800, Tagbilaran North Road	PTLV - PASSABLE TO LIGHT VEHICLES	21 December 2021	12:39 pm	18 December 2021		- Fallen trees and debris. - One lane passable as per email received on 21 December 2021, 12:39 PM.
Basak		Road		K0030+547-K0030+700, Tagbilaran North Road	PTLV - PASSABLE TO LIGHT VEHICLES	21 December 2021	12:39 pm	18 December 2021		- Fallen trees and debris. - One lane passable as per email received on 21 December 2021, 12:39 PM.
Catagbacan Norte		Road		K0034+600-K0034+800, Tagbilaran North Road	PTLV - PASSABLE TO LIGHT VEHICLES	21 December 2021	12:39 pm	18 December 2021		- Fallen trees and debris. - One lane passable as per email received on 21 December 2021, 12:39 PM.
Carmen	1									
		Road		Jct (LIR) Buenavista-Carmen-Danao-Jetafe Rd., K0153+050 - K0153+060	PTLV - PASSABLE TO LIGHT VEHICLES	19 December 2021	05:47 pm	16 December 2021	07:00 pm	- Fallen tree - Not passable as per email received 16 December 2021, 7:00 PM. - One lane passable as per email received on 19 December 2021, 5:47 PM.
Alicia	1									



REGION   PROVINCE   CITY /MUNICIPALITY   BARANGAY		TYPE	CLASSIFICATION	ROAD SECTION/BRIDGE	STATUS	DATE REPORTED (passable)	TIME REPORTED (passable)	DATE REPORTED (not passable)	TIME REPORTED (not passable)	REMARKS
Poblacion		Road		Tagbilaran East Road, K0156+400 - K0156+410	PTLV - PASSABLE TO LIGHT VEHICLES	19 December 2021	05:47 pm	16 December 2021	07:00 pm	- Fallen tree - Not passable as per email received 16 December 2021, 7:00 PM. - One lane passable as per email received on 19 December 2021, 5:47 PM.
Batuan	1									
Makapiko		Road		Balilihan-Hanopol-Batuan Rd.	PTLV - PASSABLE TO LIGHT VEHICLES			20 December 2021		- Damaged slope protection and road slips; scouring of unpaved shoulder - One lane passable, needs repair/rehabilitation of road slope stabilization control.
Jagna	7									
Tubod Monte		Road		K0065+100 - K0065+200, Jct Tagbilaran East Rd, Jagna-Sierra Bullones Rd.	PTLV - PASSABLE TO LIGHT VEHICLES			20 December 2021		- Fallen trees and electrical posts; soil erosion, estimated length = 100m, estimated height = 15m - One lane passable
Tubod Monte		Road		K0066+800 - K0066+850, Jct Tagbilaran East Rd., Jagna-Sierra Bullones Rd.	PTLV - PASSABLE TO LIGHT VEHICLES			20 December 2021		- Fallen trees and electrical posts; soil erosion, estimated length = 100m, estimated height = 15m - One lane passable
Can-ipol		Road		K0070+050 - K0070+080, Jct Tagbilaran East Rd, Jagna-Sierra Bullones Rd	PTLV - PASSABLE TO LIGHT VEHICLES			20 December 2021		- rock collapse; estimated length = 30m; estimated height = 20m - One lane passable

REGION   PROVINCE   CITY /MUNICIPALITY   BARANGAY		TYPE	CLASSIFICATION	ROAD SECTION/BRIDGE	STATUS	DATE REPORTED (passable)	TIME REPORTED (passable)	DATE REPORTED (not passable)	TIME REPORTED (not passable)	REMARKS
Lonoy		Road		K0071+500 - K0070+080, Jct Tagbilaran East Rd, Jagna-Sierra Bullones Rd	PTLV - PASSABLE TO LIGHT VEHICLES			20 December 2021		- fallen trees and electrical post; soil erosion, estimated length = 200m, estimated height = 10m - One lane passable
Mayana		Road		K0076+700 - K0076+780, Jct Tagbilaran East Rd, Jagna-Sierra Bullones Rd,	PATV - PASSABLE ALL TYPES VEHICLES			20 December 2021		- Fallen trees and electrical post; soil erosion, estimated length = 200m, estimated height = 10m - Passable
Tubod Monte		Road		K0068+700 - K0068+850, Jct Tagbilaran East Rd, Jagna-Sierra Bullones Rd	PTLV - PASSABLE TO LIGHT VEHICLES			20 December 2021		- Fallen trees and electrical post; soil erosion, estimated length = 200m, estimated height = 10m - One lane passable
Brgy. Can-uba		Road		Tagbilaran East Road	PATV - PASSABLE ALL TYPES VEHICLES			20 December 2021		- Road slip due to scouring of shore line. - Passable
Bilar	1									
Villa Aurora		Road		K0182+350 - K0182+450, Loay Interior Road	PTLV - PASSABLE TO LIGHT VEHICLES			20 December 2021		- Damaged existing slope protection; road slip and scouring of unpaved shoulder, estimated length = 100m; estimated depth = 30m - One lane passable
Candijay	1									
Gabayan		Road		Tagbilaran East Road	PATV - PASSABLE ALL TYPES VEHICLES			20 December 2021		- Change in river flow causing scouring of unpaved shoulder - Passable
Guindulman	1									

REGION   PROVINCE   CITY /MUNICIPALITY   BARANGAY		TYPE	CLASSIFICATION	ROAD SECTION/BRIDGE	STATUS	DATE REPORTED (passable)	TIME REPORTED (passable)	DATE REPORTED (not passable)	TIME REPORTED (not passable)	REMARKS
Tabajan		Road		K0175+000 - K0175+300, Tagbilaran East Road	PATV - PASSABLE ALL TYPES VEHICLES			20 December 2021		- Flash floods from Tabajan river; estimated length of flood waters = 300m; estimated depth of flood waters = 0.6m - Passable
Loay	2									
		Road		K0244+000, Tagbilaran East Road, boundary between brgy. Palo and Hinawanan	PATV - PASSABLE ALL TYPES VEHICLES			20 December 2021		- Soil erosion - Passable
Tocdog		Road		Tagbilaran East Road	PATV - PASSABLE ALL TYPES VEHICLES			20 December 2021		- Road slip due to scouring of shore line. - Passable
Lila	1									
		Road		Tagbilaran East Road	PATV - PASSABLE ALL TYPES VEHICLES			20 December 2021		- Road slip due to scouring and collapse of existing slope protection foundation - Passable
Garcia Hernandez	4									
Brgy. East Ulbujan		Road		Tagbilaran East Road	PATV - PASSABLE ALL TYPES VEHICLES			20 December 2021		- Scouring of existing grouted riprap shore protection - Passable
Brgy. Malinao		Road		Tagbilaran East Road	PATV - PASSABLE ALL TYPES VEHICLES			20 December 2021		- Scouring of existing grouted riprap shore protection from the Bohol Circumferential Road concreting project - Passable
West Ulbujan		Road		Tagbilaran East Road	PATV - PASSABLE ALL TYPES VEHICLES			20 December 2021		- Road slip due to scouring of shore line. - Passable
Brgy. Manaba		Bridge		Cuenco Bridge, Tagbilaran East Road	PATV - PASSABLE ALL TYPES VEHICLES			20 December 2021		- Scouring of foundations at Pier 1 and Pier 5 - Passable

REGION   PROVINCE   CITY /MUNICIPALITY   BARANGAY		TYPE	CLASSIFICATION	ROAD SECTION/BRIDGE	STATUS	DATE REPORTED (passable)	TIME REPORTED (passable)	DATE REPORTED (not passable)	TIME REPORTED (not passable)	REMARKS
<b>CEBU</b>	13									
Talisay	1									
		Road		Cebu-Toledo Wharf Road, K0017+000-K0018+000	NPATV - NOT PASSABLE ALL TYPES VEHICLES			20 December 2021		- Not passable due to fallen trees and electric posts and debris as per email received on 21 December 2021, 12:39 PM. - Alternate route: Naga-Uling Road
No breakdown	7									
		Road		Cebu South Coastal Road	PATV - PASSABLE ALL TYPES VEHICLES	21 December 2021	12:39 pm	16 December 2021		- Fallen trees and electric posts and debris. - Passable as per email received on 21 December 2021, 12:39 PM.
		Road		Natalio Bacalso Ave.	PATV - PASSABLE ALL TYPES VEHICLES	21 December 2021	12:39 pm	16 December 2021		- Fallen trees and electric posts and debris. - Passable as per email received on 21 December 2021, 12:39 PM.
		Road		K0081+900, Natalio Bacalso Ave.	PTLV - PASSABLE TO LIGHT VEHICLES			18 December 2021		- Rock collapse - One lane passable
		Road		K0082+600, Natalio Bacalso Ave.	PTLV - PASSABLE TO LIGHT VEHICLES			18 December 2021		- Damaged slope protection (stone masonry) - One lane passable
		Road		K0085+800, Dalagute-Mantalongon-Badian Road, Dalagute Side	PTLV - PASSABLE TO LIGHT VEHICLES			18 December 2021		- Road slip - One lane passable
		Road		K0146+509, Santander-Barili-Toldeo Rd	PTLV - PASSABLE TO LIGHT VEHICLES			18 December 2021		- Damaged seawall - One lane passable

REGION   PROVINCE   CITY /MUNICIPALITY   BARANGAY		TYPE	CLASSIFICATION	ROAD SECTION/BRIDGE	STATUS	DATE REPORTED (passable)	TIME REPORTED (passable)	DATE REPORTED (not passable)	TIME REPORTED (not passable)	REMARKS
		Road		Santander-Barili-Toledo Road	NPATV - NOT PASSABLE ALL TYPES VEHICLES			20 December 2021		- Not passable due to damaged/collapsed bridge abutment A and revetment washed-out as per email received on 22 December 2021, 5:16 PM.
Toledo	2									
Brgy. Cabitoonan		Road		Toledo-Pinamungajan Alo guinsan-Mantalongon Road	NPATV - NOT PASSABLE ALL TYPES VEHICLES			20 December 2021		- Not passable due to fallen electrical posts as per email received on 21 December 2021, 12:39 PM. - Detour provided at K0053+950
Brgy. Matabang		Road		Toledo-Tabuelan-San Remegio Road	PATV - PASSABLE ALL TYPES VEHICLES	21 December 2021	12:39 pm	20 December 2021		- Fallen acacia tree - Passable as per email received on 21 December 2021, 12:39 PM.
Dalaguete	1									
Obong		Road		K0087+800	PATV - PASSABLE ALL TYPES VEHICLES			18 December 2021		- Damaged box culvert by flash flood, length = 16m, depth = 4m - Passable
Malabuyoc	1									
		Bridge		Sariling Bridge	NPATV - NOT PASSABLE ALL TYPES VEHICLES			20 December 2021		- Not passable due to damaged/collapsed bridge abutment A and revetment washed-out as per email received on 22 December 2021, 5:16 PM.
Alegria	1									

REGION   PROVINCE   CITY /MUNICIPALITY   BARANGAY		TYPE	CLASSIFICATION	ROAD SECTION/BRIDGE	STATUS	DATE REPORTED (passable)	TIME REPORTED (passable)	DATE REPORTED (not passable)	TIME REPORTED (not passable)	REMARKS
Brgy. Madridejos		Road		SK00178+800 - K0180+000, Intermittent sections, Santander- Barili-Toledo Road	NPATV - NOT PASSABLE ALL TYPES VEHICLES			20 December 2021		- Not passable due to damaged/collapse d pavement at intermittent sections due to scouring and damaged seawall from strong waves, fallen trees, electric posts, and other debris, as per email received on 22 December 2021, 5:16 PM. - Alternate route: Sitio Anongan to Alangasil (local road)
<b>NEGROS ORIENTAL</b>	9									
Manjuyod	7									
Brgy. Suba		Road		K0056+700	PTLV - PASSABLE TO LIGHT VEHICLES			18 December 2021		- Fallen trees - One lane passable as per email received on 20 December 2021, 12:39 PM.
Brgy. Suba		Road		K0057+400	PTLV - PASSABLE TO LIGHT VEHICLES			18 December 2021		- Mud/debris on roadway from flash flood; estimated volume of debris = 80 cu.m - One lane passable as per email received on 20 December 2021, 12:39 PM.
Brgy. Poblacion		Road		K0058+450	PTLV - PASSABLE TO LIGHT VEHICLES			18 December 2021		- Mud/debris on roadway from flash flood; estimated volume of debris = 5 cu.m - One lane passable as per email received on 20 December 2021, 12:39 PM.
Brgy. Sundo-an		Road		K0059+100	PTLV - PASSABLE TO LIGHT VEHICLES			18 December 2021		- Fallen trees - One lane passable as per email received on 20 December 2021, 12:39 PM.

REGION   PROVINCE   CITY /MUNICIPALITY   BARANGAY		TYPE	CLASSIFICATION	ROAD SECTION/BRIDGE	STATUS	DATE REPORTED (passable)	TIME REPORTED (passable)	DATE REPORTED (not passable)	TIME REPORTED (not passable)	REMARKS
Brgy. Bala-as		Road		. K0062+100	PTLV - PASSABLE TO LIGHT VEHICLES			18 December 2021		- Fallen trees - One lane passable as per email received on 20 December 2021, 12:39 PM.
Brgy. Bala-as		Road		K0063+300-K0063+500	PTLV - PASSABLE TO LIGHT VEHICLES			18 December 2021		- Fallen trees - One lane passable as per email received on 20 December 2021, 12:39 PM.
Brgy. Bala-as		Road		K0063+450	PTLV - PASSABLE TO LIGHT VEHICLES			18 December 2021		- Fallen trees - One lane passable as per email received on 20 December 2021, 12:39 PM.
Bais	2									
Brgy. Manlipac		Road		K0059+100	NPATV - NOT PASSABLE ALL TYPES VEHICLES			20 December 2021		- Not Passable due to soil collapse as per email received on 21 December 2021, 12:39 PM. - Alternate route: Mabinay-Ayungon Road
Brgy. Manlipac		Road		K0061+150	NPATV - NOT PASSABLE ALL TYPES VEHICLES			20 December 2021		- Not Passable due to soil collapse as per email received on 21 December 2021, 12:39 PM. - Alternate route: Mabinay-Ayungon Road
<b>REGION 8</b>	<b>63</b>									
<b>EASTERN SAMAR</b>	<b>1</b>									
Taft	1									
Binaloan		Road	National (primary)	WRIGHT-TAFT-BORONGAN ROAD Camp.5 Bndry-Jct. Taft K0861+(-439) - K0890+176	PATV - PASSABLE ALL TYPES VEHICLES	16 December 2021	05:56 pm	16 December 2021	12:00 pm	Temporarily closed to traffic last 16 December 2021, 12:00 PM
<b>LEYTE</b>	<b>22</b>									
Mahaplag	4									

REGION   PROVINCE   CITY /MUNICIPALITY   BARANGAY		TYPE	CLASSIFICATION	ROAD SECTION/BRIDGE	STATUS	DATE REPORTED (passable)	TIME REPORTED (passable)	DATE REPORTED (not passable)	TIME REPORTED (not passable)	REMARKS
Pinamono-an		Road	National (primary)	K1002+450	PATV - PASSABLE ALL TYPES VEHICLES	18 December 2021	04:00 pm	18 December 2021	06:00 am	Temporarily closed to traffic last 16 December 2021, 12:00 PM
Pinamono-an		Road	National (primary)	K1002+850	PATV - PASSABLE ALL TYPES VEHICLES	18 December 2021	01:00 pm	18 December 2021	06:00 am	Temporarily closed to traffic last 16 December 2021, 12:00 PM
Polahongon		Road	National (primary)	K1000+950	PATV - PASSABLE ALL TYPES VEHICLES	19 December 2021	02:00 pm	18 December 2021	06:00 am	One lane was temporarily closed last 18 December 2021.
Polangohon		Road	National (primary)	Daang Maharlika K0999+950	PATV - PASSABLE ALL TYPES VEHICLES	19 December 2021	02:00 pm	18 December 2021	06:00 am	Not passable as of 06AM of December 18, 2021
Tolosa	1									
San Roque		Road	National (primary)	K0933+850 - K933+870Daang Maharlika Road	PATV - PASSABLE ALL TYPES VEHICLES	24 December 2021	06:48 pm			- All maintenance crew, operators and equipment were deployed for inspection of major roads and bridges
Dulag	3									
Luan		Road	National (primary)	Daang Maharlika K0936+680-K936+830	PATV - PASSABLE ALL TYPES VEHICLES	24 December 2021	06:00 pm			- All maintenance crew, operators, and equipment were deployed for inspection of major roads and bridges.
San Jose		Road	National (primary)	Daang Maharlika K0935+(-150)	PATV - PASSABLE ALL TYPES VEHICLES	24 December 2021	06:00 pm			- All maintenance crew, operators, and equipment were deployed for inspection of major roads and bridges.
San Jose		Road	National (primary)	Daang Maharlika K0935+585	PATV - PASSABLE ALL TYPES VEHICLES	24 December 2021	06:00 pm			All maintenance crew, operators, and equipment were deployed for inspection of major roads and bridges.
Kananga	2									
Natubgan		Road	National (primary)	Palo-Carigara-Ormoc Road	PATV - PASSABLE ALL TYPES VEHICLES	24 December 2021	06:00 pm			All maintenance crew, operators, and equipment were deployed for inspection of major roads and bridges.



REGION   PROVINCE   CITY /MUNICIPALITY   BARANGAY		TYPE	CLASSIFICATION	ROAD SECTION/BRIDGE	STATUS	DATE REPORTED (passable)	TIME REPORTED (passable)	DATE REPORTED (not passable)	TIME REPORTED (not passable)	REMARKS
Rizal		Road	National (primary)	Kananga-Tongonan Hotspring Road K0998+522-K0998+522 (left side)	PATV - PASSABLE ALL TYPES VEHICLES	24 December 2021	06:00 pm			All maintenance crew, operators, and equipment were deployed for inspection of major roads and bridges.
Albuera	6									
Malitbug		Road	National (primary)	Ormoc-Baybay-So. Leyte, Bdry Road K1024+713.60 (left side)	PATV - PASSABLE ALL TYPES VEHICLES	24 December 2021	06:00 pm			All maintenance crew, operators, and equipment were deployed for inspection of major roads and bridges.
Cambalading		Road	National (primary)	Ormoc-Baybay-So. Leyte Bdry Road K1023+300 (Right side)	PATV - PASSABLE ALL TYPES VEHICLES	24 December 2021	06:00 pm			All maintenance crew, operators, and equipment were deployed for inspection of major roads and bridges.
Benolho		Bridge	National (primary)	Ormoc-Baybay-So. Leyte K1021+484, Benolho Flood Control Structure (left side)	PATV - PASSABLE ALL TYPES VEHICLES	24 December 2021	06:00 pm			All maintenance crew, operators, and equipment were deployed for inspection of major roads and bridges.
Calingatnan		Bridge	National (primary)	Ormoc-Baybay-So. Leyte K1028+118, Abutment B, Flood control Structure	PATV - PASSABLE ALL TYPES VEHICLES	24 December 2021	06:00 pm			All maintenance crew, operators, and equipment were deployed for inspection of major roads and bridges.
Tabgas		Bridge	National (primary)	Ormoc-Baybay-So. Leyte K1029+409, Tabgas (right side)Flood Control	PATV - PASSABLE ALL TYPES VEHICLES	24 December 2021	06:00 pm			
Tabgas		Bridge	National (primary)	Ormoc -Baybay-So. Leyte Bdry Road K1029	PATV - PASSABLE ALL TYPES VEHICLES	24 December 2021	06:00 pm			
Ormoc	4									
Ipil		Bridge	National (primary)	Ormoc-Baybay-So. Leyte K1015+503 PanalianBridge 1, Flood Control Structure (left and right side)	PATV - PASSABLE ALL TYPES VEHICLES	24 December 2021	06:00 pm			All maintenance crew, operators, and equipment were deployed for inspection of major roads and bridges.

REGION   PROVINCE   CITY /MUNICIPALITY   BARANGAY		TYPE	CLASSIFICATION	ROAD SECTION/BRIDGE	STATUS	DATE REPORTED (passable)	TIME REPORTED (passable)	DATE REPORTED (not passable)	TIME REPORTED (not passable)	REMARKS
Campdownes		Road	National (primary)	Ormoc Cadre By-Pass Road, (Camp Downes) S00163LT	PATV - PASSABLE ALL TYPES VEHICLES	24 December 2021	06:00 pm			
Bagongbong		Bridge	National (primary)	Ormoc-Baybay-So. Leyte Bdry Road, Bagongbong Flood Control Structure	PATV - PASSABLE ALL TYPES VEHICLES	24 December 2021	06:00 pm			
Mahayahay		Bridge	National (primary)	Ormoc-Baybay-So. Leyte Bdry Road MAyahayay Flood Control structure	PATV - PASSABLE ALL TYPES VEHICLES	24 December 2021	06:00 pm			
Inopacan	1									
Esperanza		Road	National (primary)	Ormoc-Baybay-So. Leyte Bdry Road K1082+000-K1123+000	PATV - PASSABLE ALL TYPES VEHICLES	19 December 2021	02:00 pm	18 December 2021	06:00 am	Not passable as of 06AM of December 18, 2021
Bato	1									
Tagaytay		Road	National (primary)	Bato-Bontoc Road K1110+870	PATV - PASSABLE ALL TYPES VEHICLES	24 December 2021	06:00 pm	18 December 2021	06:00 am	
<b>SOUTHERN LEYTE</b>	40									
Bontoc	1									
		Road	National (primary)	Bato-Bontoc Road	PATV - PASSABLE ALL TYPES VEHICLES	22 December 2021	06:00 pm			- One lane passable. - Clearing operations are ongoing.
Sogod	17									
		Road	National (primary)	Daang Maharlika - Bdry. Mahaplag-Sogod Road	PATV - PASSABLE ALL TYPES VEHICLES	21 December 2021	10:00 am			- One lane passable. - Clearing operations are ongoing.
		Road	National (primary)	Daang Maharlika - Sogod-Libagon Road	PATV - PASSABLE ALL TYPES VEHICLES					- Passable (with intermittent sections with one lane passable) - Clearing operations are ongoing.
Salvacion		Road	National (primary)	Bdry Mahaplag-Sogod Road K1023+250	PATV - PASSABLE ALL TYPES VEHICLES	24 December 2021	06:00 pm			Clearing operations are ongoing

REGION   PROVINCE   CITY /MUNICIPALITY   BARANGAY		TYPE	CLASSIFICATION	ROAD SECTION/BRIDGE	STATUS	DATE REPORTED (passable)	TIME REPORTED (passable)	DATE REPORTED (not passable)	TIME REPORTED (not passable)	REMARKS
Panchovilla		Road	National (primary)	K1015+420-K1015+580	PATV - PASSABLE ALL TYPES VEHICLES	24 December 2021	06:00 pm			Clearing operations are ongoing
Panchovilla		Road	National (primary)	K1015+620	PATV - PASSABLE ALL TYPES VEHICLES	24 December 2021	06:00 pm			Clearing operations are ongoing
Olisihan		Road	National (primary)	K1017+100	PATV - PASSABLE ALL TYPES VEHICLES	24 December 2021	06:00 pm			Clearing operations are ongoing
Panchovilla		Road	National (primary)	K1015+200	PATV - PASSABLE ALL TYPES VEHICLES	24 December 2021	06:00 pm			Clearing operations are ongoing
Olisihan		Road	National (primary)	K1018+880	PATV - PASSABLE ALL TYPES VEHICLES	24 December 2021	06:00 pm			Clearing operations are ongoing
Panchovilla		Road	National (primary)	K1016+750	PATV - PASSABLE ALL TYPES VEHICLES	24 December 2021	06:00 pm			Clearing operations are ongoing
Panchovilla		Road	National (primary)	K1015+100	PATV - PASSABLE ALL TYPES VEHICLES	24 December 2021	06:00 pm			Clearing operations are ongoing
Kahupian		Road	National (primary)	K1010+089(RS)	PATV - PASSABLE ALL TYPES VEHICLES	24 December 2021	06:00 pm			Clearing operations are ongoing
Kahupian		Road	National (primary)	K1010+000	PATV - PASSABLE ALL TYPES VEHICLES	24 December 2021	06:00 pm			Clearing operations are ongoing
Kahupian		Road	National (primary)	K1010+130	PATV - PASSABLE ALL TYPES VEHICLES	24 December 2021	06:00 pm			
Kahupian		Road	National (primary)	K1010+200	PATV - PASSABLE ALL TYPES VEHICLES	24 December 2021	06:00 pm			
Kahupian		Road	National (primary)	K1010+600	PATV - PASSABLE ALL TYPES VEHICLES	24 December 2021	06:00 pm			

REGION   PROVINCE   CITY /MUNICIPALITY   BARANGAY		TYPE	CLASSIFICATION	ROAD SECTION/BRIDGE	STATUS	DATE REPORTED (passable)	TIME REPORTED (passable)	DATE REPORTED (not passable)	TIME REPORTED (not passable)	REMARKS
Kahupian		Road	National (primary)	K1008+290	PATV - PASSABLE ALL TYPES VEHICLES	24 December 2021	06:00 pm			
		Bridge	National (primary)	K1004+(-031)-K1019+000	PATV - PASSABLE ALL TYPES VEHICLES	24 December 2021	06:00 pm			
Libagon	1									
		Road	National (primary)	Daang Maharlika - (Libagon-Liloan Section) S00223LT K1025+000-K1050+000	PATV - PASSABLE ALL TYPES VEHICLES					- Passable (with intermittent sections with one lane passable) - Clearing operations are on-going.
Liloan	3									
		Road	National (primary)	Daang Maharlika - (Liloan Section) S00223LT K1050+000-K1055+134	PATV - PASSABLE ALL TYPES VEHICLES					- Passable (with intermittent sections with one lane passable) - Clearing operations are on-going.
		Road	National (primary)	Liloan-San Ricardo Road - (Liloan-San Francisco Section) S00218LT K1056+(-896)-K1064+000	PATV - PASSABLE ALL TYPES VEHICLES					- Passable (with intermittent sections with one lane passable) - Clearing operations are completed as of 19 December 2021, 9:30PM.
		Road	National (primary)	Liloan-San Ricardo Road - b.San Francisco-San Ricardo Section (S00218LT) K1064+000 - K1096+195	PATV - PASSABLE ALL TYPES VEHICLES					- Passable (with intermittent sections with one lane passable) - Clearing operations are on-going.
San Ricardo	1									
		Road	National (primary)	San Ricardo-Bilatan Road - San Ricardo-Bilatan Road (S00219LT) K1097+000 - K1102+000	PATV - PASSABLE ALL TYPES VEHICLES					- One lane passable - Clearing operations are on-going.
Silago	3									

REGION   PROVINCE   CITY /MUNICIPALITY   BARANGAY		TYPE	CLASSIFICATION	ROAD SECTION/BRIDGE	STATUS	DATE REPORTED (passable)	TIME REPORTED (passable)	DATE REPORTED (not passable)	TIME REPORTED (not passable)	REMARKS
		Road	National (primary)	Jct. Himay-angan-Silago-Abuyog Bdry. Road - Jct. Himay-angan-Liloan-St. Bernard-San Juan Section (S00228LT) K1050+(-319) - K1071+000	PATV - PASSABLE ALL TYPES VEHICLES					Passable (with intermittent sections with one lane passable)
		Road	National (primary)	Jct. Himay-angan-Silago-Abuyog Bdry. Road - Jct. Himay-angan-Silago-Abuyog Bdry. Road (S00228LT) K1120+(-723) - K1132+000	PATV - PASSABLE ALL TYPES VEHICLES					- Passable (with intermittent sections with one lane passable) - Clearing operations are on-going.
		Road	National (primary)	Abuyog-Silago Road - Abuyog-Silago Road (S00195LT) K0996+(-651) - K1011+931	PATV - PASSABLE ALL TYPES VEHICLES					- Passable (with intermittent sections with one lane passable) - Clearing operations are on-going.
San Juan (Cabalian)	1									
		Road	National (primary)	Jct. Himay-angan-Silago-Abuyog Bdry. Road - San Juan-Hinunangan Section (S00228LT) K1071+000 - K1109+000	PATV - PASSABLE ALL TYPES VEHICLES					- Passable (with intermittent sections with one lane passable) - Clearing operations are on-going.
Hinunangan	1									
		Road	National (primary)	Jct. Himay-angan-Silago-Abuyog Bdry. Road - Hinunangan-Silago Section (S00228LT) K1109+000 - K1119+019	PATV - PASSABLE ALL TYPES VEHICLES					- Passable (with intermittent sections with one lane passable) - Clearing operations are on-going.
No breakdown	12									

REGION   PROVINCE   CITY /MUNICIPALITY   BARANGAY		TYPE	CLASSIFICATION	ROAD SECTION/BRIDGE	STATUS	DATE REPORTED (passable)	TIME REPORTED (passable)	DATE REPORTED (not passable)	TIME REPORTED (not passable)	REMARKS
		Road	National (primary)	a. Maasin-Macrohon Area (S00194LT)K1124+(-325)-K1157+000 b. Tomas Oppus Street (S00222LT) K1137+(-911)-K1138+400 c. Jct Panan-awan Airport (S00226LT) K1125+(-321)-K1126+000 d. Macrohon-Bontoc Area (S00134LT) K1157+000-K1193+000	PATV - PASSABLE ALL TYPES VEHICLES	24 December 2021	06:00 pm			Clearing operations are ongoing
		Road	National (primary)	Bato-Bontoc Road K1121+(-832)-K1128+609	PATV - PASSABLE ALL TYPES VEHICLES	24 December 2021	06:00 pm			Clearing operations are ongoing
		Road	National (primary)	Sogod-Libagon Road	PATV - PASSABLE ALL TYPES VEHICLES	24 December 2021	06:00 pm			Clearing operations are ongoing
		Road	National (primary)	Libagon-Liloan Section S00223LT K1025+000-K1050+000	PATV - PASSABLE ALL TYPES VEHICLES	24 December 2021	06:00 pm			Clearing operations are ongoing
		Road	National (primary)	Liloan-San ricardo Road a. (Liloan-San Francisco Section S00218LT K1056+(-836)-K1064+000	PATV - PASSABLE ALL TYPES VEHICLES	24 December 2021	06:00 pm			Clearing operations are completed as of 9:30 PM of Dec19, 2021
		Road	National (primary)	San Francisco-San Ricardo Section (S00218LT) K1064+000-K1036+135	PATV - PASSABLE ALL TYPES VEHICLES	24 December 2021	06:00 pm			-Passable (with intermittent section with one lane passable
		Road	National (primary)	San Ricardo- Bilatan Road (S00219LT) K1097+000-K1102+000	PATV - PASSABLE ALL TYPES VEHICLES	24 December 2021	06:00 pm			-Passable (with intermittent section with one lane passable
		Road	National (primary)	Jct Himay-angan-Liloan-St. Bernard-San Juan section (S00228LT) K1050+(-319)-K1071+000	PATV - PASSABLE ALL TYPES VEHICLES	24 December 2021	06:00 pm			Clearing operations ongoing

REGION   PROVINCE   CITY /MUNICIPALITY   BARANGAY		TYPE	CLASSIFICATION	ROAD SECTION/BRIDGE	STATUS	DATE REPORTED (passable)	TIME REPORTED (passable)	DATE REPORTED (not passable)	TIME REPORTED (not passable)	REMARKS
		Road	National (primary)	San Juan-Hinunangan Section(S00228LT ) K1071+000-K1103+000	PATV - PASSABLE ALL TYPES VEHICLES	24 December 2021	06:00 pm			Clearing operations ongoing
		Road	National (primary)	Hinunangan-Silago Section (S00228LT) K1103+000-K1113+019	PATV - PASSABLE ALL TYPES VEHICLES	24 December 2021	06:00 pm			Clearing operations ongoing
		Road	National (primary)	Jct Himay-angan-Silago-Abuyog Bdry Road (S00228LT) K1120+(-723) - K1132+000	PATV - PASSABLE ALL TYPES VEHICLES	24 December 2021	06:00 pm			Clearing operations ongoing
		Road	National (primary)	Abuyog-Silago road (S00195LT) K0996+(-651)-K1011+931	PATV - PASSABLE ALL TYPES VEHICLES	24 December 2021	06:00 pm			Clearing operations ongoing
<b>REGION 10</b>	<b>30</b>									
<b>MISAMIS ORIENTAL</b>	<b>10</b>									
Cagayan de Oro	4									
Indahag		Road	City/Municipality (secondary)	Road Section Landslide	PATV - PASSABLE ALL TYPES VEHICLES			16 December 2021		
Carmen		Road	City/Municipality (secondary)	Road Section Rock fall	PATV - PASSABLE ALL TYPES VEHICLES	16 December 2021		16 December 2021		
Lapasan( K1436+0800)		Road	City/Municipality (secondary)	Flooding	PATV - PASSABLE ALL TYPES VEHICLES	16 December 2021		16 December 2021		
Puntod (K1439+0050)		Road	City/Municipality (secondary)	Flooding	PATV - PASSABLE ALL TYPES VEHICLES	16 December 2021		16 December 2021		
Gingoog	1									
Samay		Road	City/Municipality (secondary)	Landslide	NPATV - NOT PASSABLE ALL TYPES VEHICLES			16 December 2021		
Claveria	1									

REGION   PROVINCE   CITY /MUNICIPALITY   BARANGAY		TYPE	CLASSIFICATION	ROAD SECTION/BRIDGE	STATUS	DATE REPORTED (passable)	TIME REPORTED (passable)	DATE REPORTED (not passable)	TIME REPORTED (not passable)	REMARKS
Aposkahoy		Road	National (primary)	Solid Collapse	PATV - PASSABLE ALL TYPES VEHICLES			16 December 2021		
Sugbongcogon	2									
Brgy. Kiraging		Road	National (primary)	Road Section	PATV - PASSABLE ALL TYPES VEHICLES	22 December 2021				One lane passable due to landslide
K1392 + 0800 – K1392 + 0815		Road	National (primary)	Road Section		22 December 2021				One lane passable due to fallen trees
Tagoloan	2									
Sta. Ana		Bridge	City/Municipality (secondary)	Old and New Bridge	PTLV - PASSABLE TO LIGHT VEHICLES	20 December 2021		16 December 2021		currently requesting assistance from Regional level
Rosario		Road	Barangay (secondary)	road section	PTLV - PASSABLE TO LIGHT VEHICLES	20 December 2021		17 December 2021		Passable to Motorcycles
<b>BUKIDNON</b>	<b>11</b>									
Talakag	5									
Lirongan		Road	National (primary)	Solid Collapse	PATV - PASSABLE ALL TYPES VEHICLES	18 December 2021	04:00 pm	16 December 2021		
Sitio Batang, Cosina		Road	Barangay (secondary)	Road Section	PATV - PASSABLE ALL TYPES VEHICLES	17 December 2021				
P3, Tikalaan		Road	Barangay (secondary)		PATV - PASSABLE ALL TYPES VEHICLES	19 December 2021				
Sitio Salawagan, Lerongan		Road	Barangay (secondary)		PATV - PASSABLE ALL TYPES VEHICLES	20 December 2021				
Sitio Tankulan, Lerongan		Road	Barangay (secondary)		PATV - PASSABLE ALL TYPES VEHICLES	19 December 2021				
Sumilao	2									
San Vicente		Road	National (primary)	Road section	PATV - PASSABLE ALL TYPES VEHICLES			16 December 2021		



REGION   PROVINCE   CITY /MUNICIPALITY   BARANGAY		TYPE	CLASSIFICATION	ROAD SECTION/BRIDGE	STATUS	DATE REPORTED (passable)	TIME REPORTED (passable)	DATE REPORTED (not passable)	TIME REPORTED (not passable)	REMARKS
San Vicente		Road	National (primary)	road section	PATV - PASSABLE ALL TYPES VEHICLES	16 December 2021				Soil Collapse with rockfall
Valencia	1									
(S00641MN) K1610+397 (New Batangan Bridge)		Bridge	National (primary)		PATV - PASSABLE ALL TYPES VEHICLES	18 December 2021				
Malaybalay	1									
K1518+000-K1566+000 (S00631MN)		Road	National (primary)		PATV - PASSABLE ALL TYPES VEHICLES	18 December 2021				
Malitbog	1									
Brgy Siloo, Malitbog, Bukidnon K1463+503-K1463+528		Road	National (primary)	road section	PATV - PASSABLE ALL TYPES VEHICLES	23 December 2021		16 December 2021		- Damaged Newly Constructed Spillway at Siloo Bridge - DPWH maintenance crew and heavy equipment cannot proceed with the clearing operation due to damage on the approach of the Sta. Ana bridge, which is the only access to San Luis, Malitbog, Bukidnon. - Repair of damaged approach of Sta. Ana Bridge is ongoing.
Impasugong	1									
K1484+550-K1484+555		Road	National (primary)	Road Section	PTLV - PASSABLE TO LIGHT VEHICLES	22 December 2021				Soil Erosion
<b>LANAO DEL NORTE</b>	<b>8</b>									
Iligan	3									
Digkilaan		Road	National (primary)	Solid Collapse	PATV - PASSABLE ALL TYPES VEHICLES			16 December 2021		

REGION   PROVINCE   CITY /MUNICIPALITY   BARANGAY		TYPE	CLASSIFICATION	ROAD SECTION/BRIDGE	STATUS	DATE REPORTED (passable)	TIME REPORTED (passable)	DATE REPORTED (not passable)	TIME REPORTED (not passable)	REMARKS
K1552 + 300, Sitio salinsing, Brgy. Rogongon, Iligan City		Road	National (primary)	Road Section	PATV - PASSABLE ALL TYPES VEHICLES	22 December 2021				One lane passable due to landslide
K1557 +290, Purok Lindaban, rogongon, Iligan City		Road	National (primary)	Road Section	PATV - PASSABLE ALL TYPES VEHICLES			22 December 2021		Soil collapse
Kauswagan	1									
Libertad		Bridge	City/Municipality (secondary)							Ongoing repair of partially damaged submarine bridge
Matungao	4									
Pangi		Road	City/Municipality (secondary)		PATV - PASSABLE ALL TYPES VEHICLES	20 December 2021		17 December 2021		- Blocked by a fallen tree -
Poblacion		Road	City/Municipality (secondary)		PATV - PASSABLE ALL TYPES VEHICLES	20 December 2021		17 December 2021		- Blocked by a fallen tree -
Batangan		Road	City/Municipality (secondary)		PATV - PASSABLE ALL TYPES VEHICLES	20 December 2021		17 December 2021		- Blocked by a fallen tree -
• Rupagan to Pagayawan Provincial road, Bacolod, LDN		Road	Provincial (secondary)		PATV - PASSABLE ALL TYPES VEHICLES	20 December 2021		17 December 2021		- Half lane of the carriageway of the concrete pavement was covered by the trunk and branches of the fallen gemelina tree. - Cutting and clearing of the branches that covered the roadway
<b>MISAMIS OCCIDENTAL</b>	1									
Oroquieta	1									
K1747+0780-K1747+0800 Brgy. Tuyabang Bajo, Oroquieta City		Road	National (primary)	road section	PATV - PASSABLE ALL TYPES VEHICLES	20 December 2021				One lane passable to all types of vehicles
<b>CARAGA</b>	22									
<b>DINAGAT ISLANDS</b>	1									

REGION   PROVINCE   CITY /MUNICIPALITY   BARANGAY		TYPE	CLASSIFICATION	ROAD SECTION/BRIDGE	STATUS	DATE REPORTED (passable)	TIME REPORTED (passable)	DATE REPORTED (not passable)	TIME REPORTED (not passable)	REMARKS
San Jose	1									
Mahayahay		Road	National (primary)	S00007DG-Dinagat-Loreto Rd	NPATV - NOT PASSABLE ALL TYPES VEHICLES			15 December 2021	03:27 pm	- Road Slip. Installed warning signs and barricades. - Not passable as per email received on 19 December 2021, 11:32 AM
<b>SURIGAO DEL SUR</b>	<b>3</b>									
Cortes	1									
Poblacion		Road	National (primary)	S00313MN-Surigao-Davao Coastal Rd	PATV - PASSABLE ALL TYPES VEHICLES	16 December 2021	10:40 am	16 December 2021		Fallen Trees Fallen Utility. Posts clearing operations is completed
Lianga	1									
Poblacion		Road	National (primary)	S00313MN-Surigao-Davao Coastal Rd	PATV - PASSABLE ALL TYPES VEHICLES	16 December 2021	10:41 am			Clearing operations is completed
Lanuza	1									
Nurcia		Road	National (primary)	K1269+0800 to K1269+0850	PATV - PASSABLE ALL TYPES VEHICLES	16 December 2021	11:20 am	18 December 2021	08:47 am	Fallen Trees. Passable to all types of vehicles.
<b>SURIGAO DEL NORTE</b>	<b>3</b>									
Tubod	1									
Marga		Road	National (primary)	S00358MN-Surigao-Davao Coastal Rd	PATV - PASSABLE ALL TYPES VEHICLES	16 December 2021	11:00 am	16 December 2021		Soil Erosion. Cleared
San Benito	1									
San Juan		Road	National (primary)	S00009SG- Jct Del Carmen-Sta Monica-Sn Isidro Rd	PTLV - PASSABLE TO LIGHT VEHICLES				11:06 pm	- Rock or Slope Collapse. Limited Access - At least 1 lane for all types of vehicles
Surigao City	1									
Capalayan,		Road	National (primary)	S00009SG – Jct. Del Carmen-Sta. Monica-Sn. Isidro Rd	PATV - PASSABLE ALL TYPES VEHICLES	16 December 2021				Soil Erosion. One lane passable
<b>AGUSAN DEL NORTE</b>	<b>2</b>									

REGION   PROVINCE   CITY /MUNICIPALITY   BARANGAY		TYPE	CLASSIFICATION	ROAD SECTION/BRIDGE	STATUS	DATE REPORTED (passable)	TIME REPORTED (passable)	DATE REPORTED (not passable)	TIME REPORTED (not passable)	REMARKS
Cabadbaran	1									
Mabini		Road	National (primary)	S00399MN-Daang Maharlika Surigao Agusan Sect	PATV - PASSABLE ALL TYPES VEHICLES	16 December 2021	04:00 pm	16 December 2021	11:57 am	Fallen Trees. Passable (All Lanes & All Types of Vehicles) Clearing operation completed
Remedios T. Romualdez	1									
Poblacion		Road	National (primary)	S00433MN-Butuan City-Malaybalay Rd	PATV - PASSABLE ALL TYPES VEHICLES	16 December 2021		18 December 2021	08:47 am	Flooded. Passable (All Lanes & All Types of Vehicles) Clearing operation completed
<b>AGUSAN DEL SUR</b>	<b>6</b>									
San Francisco	1									
Alegria		Road	National (primary)	S00444MN-Daang Maharlika San Francisco Rotunda	PATV - PASSABLE ALL TYPES VEHICLES	16 December 2021	12:33 pm	16 December 2021	12:00 pm	Passable (All Lanes & All Types of Vehicles) Clearing operation completed.
Bayugan	2									
Sto. Nino		Road	National (primary)	a. K1285 + 600,	PATV - PASSABLE ALL TYPES VEHICLES	18 December 2021	03:00 pm	18 December 2021	11:32 am	Landslide. Continuous monitoring and installation of signages.
Berseba		Road	National (primary)	NRJ Bayugan-Calaitan-Tandag	PTLV - PASSABLE TO LIGHT VEHICLES	18 December 2021		22 December 2021	05:06 pm	Limited access. One Lane Passable to Light Vehicles Only due to road cut and sinking/collapsed pavement
Prosperidad	1									

REGION   PROVINCE   CITY /MUNICIPALITY   BARANGAY		TYPE	CLASSIFICATION	ROAD SECTION/BRIDGE	STATUS	DATE REPORTED (passable)	TIME REPORTED (passable)	DATE REPORTED (not passable)	TIME REPORTED (not passable)	REMARKS
Lucena		Road	National (primary)	NJR Bah-Bah-Talacogon Rd.	PTLV - PASSABLE TO LIGHT VEHICLES	18 December 2021	06:00 am	16 December 2021	01:22 pm	Flooded. Limited Access. One Lane Passable to Light Vehicles Only due to damaged Detour Road, Damaged Bailey Bridge, Flooding, and Soil Slope Collapse
Sibagat	1									
San Vicente		Road	National (primary)	K1257+0150 to K1257+0300	PATV - PASSABLE ALL TYPES VEHICLES	18 December 2021	06:00 am	16 December 2021	05:05 am	Flooded. Passable to all types of vehicles.
Esperanza	1									
Nato		Road	National (primary)	K1282+0300	PATV - PASSABLE ALL TYPES VEHICLES	21 December 2021		20 December 2021	08:42 am	Flooded. Passable to all types of vehicles.
<b>BUTUAN CITY</b>	<b>7</b>									
Butuan	7									
Pianing		Bridge	National (primary)	K1235+0380 to K1235+0395	PTLV - PASSABLE TO LIGHT VEHICLES	16 December 2021		18 December 2021	03:40 pm	Damaged Bridge. One lane passable
De Oro,		Road	National (primary)	S00414MN- Mayor Democrito D. Plaza II Ave	PATV - PASSABLE ALL TYPES VEHICLES	20 December 2021	03:20 pm	16 December 2021	01:31 pm	Soil Erosion. Passable (All Lanes & All Types of Vehicles)
Masao		Road	National (primary)	S00434MN- Butuan City- Masao Port Rd	PATV - PASSABLE ALL TYPES VEHICLES	16 December 2021		16 December 2021	01:02 pm	Fallen Trees. Passable (All Lanes & All Types of Vehicles) Clearing operation completed.
San Mateo,		Road	National (primary)	S00433MN- Butuan City- Malaybalay Rd	PATV - PASSABLE ALL TYPES VEHICLES	20 December 2021	02:37 pm	16 December 2021	10:04 am	Landslide. Passable (All Lanes & All Types of Vehicles)Landslide cleared

REGION   PROVINCE   CITY /MUNICIPALITY   BARANGAY		TYPE	CLASSIFICATION	ROAD SECTION/BRIDGE	STATUS	DATE REPORTED (passable)	TIME REPORTED (passable)	DATE REPORTED (not passable)	TIME REPORTED (not passable)	REMARKS
Anticala		Road	National (primary)	K1245+0950 to K1246+0250	PATV - PASSABLE ALL TYPES VEHICLES	21 December 2021		16 December 2021	05:30 pm	Slope collapsed. Passable to all types of vehicles. Cleared
Lemon		Road	National (primary)	K1238+0000 to K1238+0500	PATV - PASSABLE ALL TYPES VEHICLES	18 December 2021		16 December 2021	08:47 am	Flooded. Passable to all types of vehicles.
Mahay		Road	National (primary)	K1238+0500 to K1240+0000	PATV - PASSABLE ALL TYPES VEHICLES	18 December 2021		16 December 2021	08:47 am	Flooded. Passable to all types of vehicles.

## POWER

REGION   PROVINCE   CITY /MUNICIPALITY   BARANGAY		TYPE	SERVICE PROVIDER	DATE OF INTERRUPTION/ OUTAGE	TIME OF INTERRUPTION/ OUTAGE	DATE RESTORED	TIME RESTORED	REMARKS
<b>GRAND TOTAL</b>	284							
<b>MIMAROPA</b>	29							
<b>MARINDUQUE</b>	6							
Province-Wide	6							
		Interruption	MARELCO	16 December 2021	22:45	16 December 2021	23:12	
<b>OCCIDENTAL MINDORO</b>	2							
Mamburao	1							
		Interruption	OMEKO	17 December 2021	08:00			
Rizal	1							
		Interruption	OMEKO	17 December 2021	06:00	18 December 2021		
<b>PALAWAN</b>	21							
Cagayancillo	1							
		Outage	PALECO	16 December 2021	20:30			
Agutaya	1							
		Outage	PALECO	17 December 2021	05:20			
Araceli	1							
		Outage	PALECO	17 December 2021	06:10			
San Vicente	1							

REGION   PROVINCE   CITY /MUNICIPALITY   BARANGAY		TYPE	SERVICE PROVIDER	DATE OF INTERRUPTION/ OUTAGE	TIME OF INTERRUPTION/ OUTAGE	DATE RESTORED	TIME RESTORED	REMARKS
		Interruption	PALECO	17 December 2021	07:00			
El Nido (Bacuit)	1							
		Interruption	PALECO	17 December 2021	07:45	17 December 2021	09:36	
Cuyo	1							
		Outage	PALECO	17 December 2021	05:00	23 December 2021		
Magsaysay	1							
		Outage	PALECO	17 December 2021	04:00	23 December 2021		power supply is 90% functional
Dumaran	1							
		Outage	PALECO	17 December 2021	06:23			
Puerto Princesa	1							
		Outage	PALECO	17 December 2021	10:30			
Linapacan	1							
		Outage	PALECO	17 December 2021				
Aborlan	1							
		Outage	PALECO	17 December 2021		19 December 2021	11:00	
Brookes Point	1							
		Outage	PALECO	17 December 2021		19 December 2021	11:00	
Sofronio Española	1							
		Outage	PALECO	17 December 2021		19 December 2021	11:00	
Quezon	1							
		Outage	PALECO	17 December 2021		19 December 2021	11:00	
Rizal (Marcos)	1							
		Outage	PALECO	17 December 2021	14:57	18 December 2021	06:00	
Balabac	1							
		Outage	PALECO	17 December 2021		19 December 2021	11:00	
Bataraza	1							
		Outage	PALECO	17 December 2021		19 December 2021	11:00	
Narra	1							
		Outage	PALECO			23 December 2021		
Taytay	1							
		Outage	PALECO	17 December 2021		23 December 2021	10:00	7.14% power supply restored
Roxas	1							
		Outage	PALECO	17 December 2021				

REGION   PROVINCE   CITY /MUNICIPALITY   BARANGAY		TYPE	SERVICE PROVIDER	DATE OF INTERRUPTION/ OUTAGE	TIME OF INTERRUPTION/ OUTAGE	DATE RESTORED	TIME RESTORED	REMARKS
Kalayaan	1							
		Outage	PALECO	17 December 2021				
<b>REGION 6</b>	<b>6</b>							
<b>ANTIQUE</b>	<b>6</b>							
San Remigio	1							
		Interruption		16 December 2021				Evening of December 16, Transmission line from Culasi-Nabas was tripped. Feeder 2 Sibalom Substation tripped.
Patnongon	1							
		Interruption		16 December 2021				Evening of December 16, Transmission line from Culasi-Nabas was tripped. Feeder 2 Sibalom Substation tripped.
Belison	1							
		Interruption		16 December 2021				Evening of December 16, Transmission line from Culasi-Nabas was tripped. Feeder 2 Sibalom Substation tripped.
Barbaza	1							
		Interruption		17 December 2021	14:30			Transmission line from San Jose-Bugasong was tripped.
Tobias Fornier (Dao)	1							
		Interruption		16 December 2021				Due to fallen electrical post along the national road going to Anini-y.
Libertad	1							
		Interruption		16 December 2021	22:00			A transformer located in Brgy. Pajo exploded.
<b>REGION 7</b>	<b>3</b>							
<b>BOHOL</b>	<b>1</b>							
No breakdown	1							



REGION   PROVINCE   CITY /MUNICIPALITY   BARANGAY		TYPE	SERVICE PROVIDER	DATE OF INTERRUPTION/ OUTAGE	TIME OF INTERRUPTION/ OUTAGE	DATE RESTORED	TIME RESTORED	REMARKS
		Outage		17 December 2021				Unavailable transmission services as of 17 December 2021, 7:00 AM from NGCP
<b>CEBU</b>	1							
No breakdown	1							
		Outage		17 December 2021				Partial transmission services as of 17 December 2021, 7:00 AM from NGCP
<b>NEGROS ORIENTAL</b>	1							
No breakdown	1							
		Outage		17 December 2021				Partial transmission services as of 17 December 2021, 7:00 AM from NGCP
<b>REGION 8</b>	62							
<b>LEYTE</b>	35							
Santa Fe	1							
		Interruption	LEYECO III	16 December 2021	07:35	20 December 2021		
Alangalang	1							
		Interruption	LEYECO III	16 December 2021	07:35	20 December 2021		
Pastrana	1							
		Interruption	LEYECO III	16 December 2021	07:35	20 December 2021		
San Miguel	1							
		Interruption	LEYECO III	16 December 2021	07:35	20 December 2021		
Jaro	1							
		Interruption	LEYECO III	16 December 2021	07:35	20 December 2021		
Tunga	1							
		Interruption	LEYECO III	16 December 2021	07:35	20 December 2021		
Barugo	1							
		Interruption	LEYECO III	16 December 2021	07:35	20 December 2021		
Carigara	1							
		Interruption	LEYECO III	16 December 2021	07:35	20 December 2021		
Capoocan	1							
		Interruption	LEYECO III	16 December 2021	07:35	20 December 2021		
Baybay	1							

REGION   PROVINCE   CITY /MUNICIPALITY   BARANGAY		TYPE	SERVICE PROVIDER	DATE OF INTERRUPTION/ OUTAGE	TIME OF INTERRUPTION/ OUTAGE	DATE RESTORED	TIME RESTORED	REMARKS
		Interruption	LEYECO IV	16 December 2021	11:55	21 December 2021		
Inopacan	1							
		Interruption	LEYECO IV	16 December 2021	11:55	21 December 2021		
Hindang	1							
		Interruption	LEYECO IV	16 December 2021	11:55	21 December 2021		
Hilongos	1							
		Interruption	LEYECO IV	16 December 2021	11:55	25 December 2021		
Bato	1							
		Interruption	LEYECO IV	16 December 2021	11:55	21 December 2021		
Matalom	1							
		Interruption	LEYECO IV	16 December 2021	11:55	21 December 2021		
Ormoc	1							
		Interruption	LEYECO V	16 December 2021	07:35	20 December 2021		
Albuera	1							
		Interruption	LEYECO V	16 December 2021	07:35	20 December 2021		
Kananga	1							
		Interruption	LEYECO V	16 December 2021	07:35	20 December 2021		
Matag-ob	1							
		Interruption	LEYECO V	16 December 2021	07:35	20 December 2021		
Merida	1							
		Interruption	LEYECO V	16 December 2021	07:35	20 December 2021		
Isabel	1							
		Interruption	LEYECO V	16 December 2021	07:35	20 December 2021		
Palompon	1							
		Interruption	LEYECO V	16 December 2021	07:35	20 December 2021		
Villaba	1							
		Interruption	LEYECO V	16 December 2021	07:35	20 December 2021		
Tabango	1							
		Interruption	LEYECO V	16 December 2021	07:35	20 December 2021		
San Isidro	1							
		Interruption	LEYECO V	16 December 2021	07:35	20 December 2021		
Calubian	1							
		Interruption	LEYECO V	16 December 2021	07:35	20 December 2021		
Leyte	1							

REGION   PROVINCE   CITY /MUNICIPALITY   BARANGAY		TYPE	SERVICE PROVIDER	DATE OF INTERRUPTION/ OUTAGE	TIME OF INTERRUPTION/ OUTAGE	DATE RESTORED	TIME RESTORED	REMARKS
		Interruption	LEYECO V	16 December 2021	07:35	20 December 2021		
Burauen	1							
		Interruption	DORELCO	16 December 2021	11:16	20 December 2021		
Dagami	1							
		Interruption	DORELCO	16 December 2021	11:16	20 December 2021		
Dulag	1							
		Interruption	DORELCO	16 December 2021	11:16	20 December 2021		
Julita	1							
		Interruption	DORELCO	16 December 2021	11:16	20 December 2021		
La Paz	1							
		Interruption	DORELCO	16 December 2021	11:16	20 December 2021		
Mayorga	1							
		Interruption	DORELCO	16 December 2021	11:16	20 December 2021		
Tabontabon	1							
		Interruption	DORELCO	16 December 2021	11:16	20 December 2021		
Tolosa	1							
		Interruption	DORELCO	16 December 2021	11:16	20 December 2021		
<b>BILIRAN</b>	<b>8</b>							
Almeria	1							
		Interruption	BILECO	16 December 2021	07:35	17 December 2021		
Biliran	1							
		Interruption	BILECO	16 December 2021	07:35	17 December 2021		
Cabucgayan	1							
		Interruption	BILECO	16 December 2021	07:35	17 December 2021		
Caibiran	1							
		Interruption	BILECO	16 December 2021	07:35	17 December 2021		
Culaba	1							
		Interruption	BILECO	16 December 2021	07:35	17 December 2021		
Kawayan	1							
		Interruption	BILECO	16 December 2021	07:35	17 December 2021		
Maripipi	1							
		Interruption	BILECO	16 December 2021	07:35	17 December 2021		
Naval	1							
		Interruption	BILECO	16 December 2021	07:35	17 December 2021		

REGION   PROVINCE   CITY /MUNICIPALITY   BARANGAY		TYPE	SERVICE PROVIDER	DATE OF INTERRUPTION/ OUTAGE	TIME OF INTERRUPTION/ OUTAGE	DATE RESTORED	TIME RESTORED	REMARKS
<b>SOUTHERN LEYTE</b>	19							
Anahawan	1							
		Outage	SOLECO	16 December 2021	11:35			
Bontoc	1							
		Outage	SOLECO	16 December 2021	11:35			
Hinunangan	1							
		Outage	SOLECO	16 December 2021	11:35			
Hinundayan	1							
		Outage	SOLECO	16 December 2021	11:35			
Libagon	1							
		Outage	SOLECO	16 December 2021	11:35			
Liloan	1							
		Outage	SOLECO	16 December 2021	11:35			
Limasawa	1							
		Outage	SOLECO	16 December 2021	11:35			
Maasin	1							
		Outage	SOLECO	16 December 2021	11:35			
Macrohon	1							
		Outage	SOLECO	16 December 2021	11:35			
Malitbog	1							
		Outage	SOLECO	16 December 2021	11:35			
Padre Burgos	1							
		Outage	SOLECO	16 December 2021	11:35			
Pintuyan	1							
		Outage	SOLECO	16 December 2021	11:35			
Saint Bernard	1							
		Outage	SOLECO	16 December 2021	11:35			
San Francisco	1							
		Outage	SOLECO	16 December 2021	11:35			
San Juan (Cabalian)	1							
		Outage	SOLECO	16 December 2021	11:35			
San Ricardo	1							
		Outage	SOLECO	16 December 2021	11:35			
Silago	1							

REGION   PROVINCE   CITY /MUNICIPALITY   BARANGAY		TYPE	SERVICE PROVIDER	DATE OF INTERRUPTION/ OUTAGE	TIME OF INTERRUPTION/ OUTAGE	DATE RESTORED	TIME RESTORED	REMARKS
		Outage	SOLECO	16 December 2021	11:35			
Sogod	1							
		Outage	SOLECO	16 December 2021	11:35	24 December 2021		
Tomas Oppus	1							
		Outage	SOLECO	16 December 2021	11:35			
<b>REGION 9</b>	<b>40</b>							
<b>ZAMBOANGA DEL NORTE</b>	<b>5</b>							
Sibutad	1							
		Outage	ZANECO	16 December 2021	06:00	16 December 2021	15:00	
Tampilisan	1							
		Outage	ZANECO	16 December 2021	06:00	16 December 2021	18:00	
Sindangan	1							
		Interruption	ZANECO	16 December 2021		16 December 2021		
Dipolog	1							
		Outage	ZANECO	16 December 2021		16 December 2021		Occasional power outage
Polanco	1							
		Interruption	ZANECO	16 December 2021				
<b>ZAMBOANGA DEL SUR</b>	<b>35</b>							
Dumingag	1							
		Outage	ZAMSURECO I	16 December 2021	15:30	16 December 2021	20:05	
San Miguel	1							
		Outage	ZAMSURECO I	16 December 2021	17:40	16 December 2021	20:05	
Pagadian	1							
		Outage	ZAMSURECO I	16 December 2021		16 December 2021	20:05	
Province-Wide	28							
		Outage	ZAMSURECO I	16 December 2021	18:59	16 December 2021	20:05	
Lakewood	1							
		Outage	ZAMSURECO I	16 December 2021	19:00	16 December 2021	21:00	
Labangan	1							
		Outage	ZAMSURECO I	17 December 2021	09:00	17 December 2021	12:00	
San Pablo	1							
		Outage	ZAMSURECO I	17 December 2021	08:00	17 December 2021	13:00	
Dumalinao	1							

REGION   PROVINCE   CITY /MUNICIPALITY   BARANGAY		TYPE	SERVICE PROVIDER	DATE OF INTERRUPTION/ OUTAGE	TIME OF INTERRUPTION/ OUTAGE	DATE RESTORED	TIME RESTORED	REMARKS
		Outage	ZAMSURECO I	17 December 2021	09:00	17 December 2021	17:00	
<b>REGION 10</b>	41							
<b>MISAMIS ORIENTAL</b>	40							
Cagayan de Oro	1							
		Interruption	Cepalco	16 December 2021		21 December 2021		Intermittent power interruption
Province-Wide	26							
		Interruption	MORESCO II	16 December 2021		21 December 2021		- No power - Ongoing repair
Balingoan	1							
		Outage		16 December 2021		26 December 2021		fully restored
Jasaan	1							
		Outage		16 December 2021		26 December 2021		fully restored
Talisayan	1							
		Outage		16 December 2021		26 December 2021		Partially restored - internal areas awaiting restoration of electric power
Magsaysay (Linugos)	1							
		Interruption				26 December 2021		fully restored
Medina	1							
		Interruption				26 December 2021		fully restored
Gingoog	1							
		Interruption				26 December 2021		fully restored
Lagonglong	1							
		Interruption				26 December 2021		fully restored
Balingasag	1							
		Interruption				26 December 2021		fully restored
Claveria	1							
		Interruption				26 December 2021		fully restored
Binuangan	1							
		Outage		16 December 2021		26 December 2021		fully restored
Kinoguitan	1							
		Outage		16 December 2021		26 December 2021		fully restored
Salay	1							
		Outage		21 December 2021		26 December 2021		fully restored

REGION   PROVINCE   CITY /MUNICIPALITY   BARANGAY		TYPE	SERVICE PROVIDER	DATE OF INTERRUPTION/ OUTAGE	TIME OF INTERRUPTION/ OUTAGE	DATE RESTORED	TIME RESTORED	REMARKS
Sugbongcogon	1							
		Outage		21 December 2021		26 December 2021		fully restored
<b>CAMIGUIN</b>	1							
Mambajao	1							
		Outage		16 December 2021		24 December 2021		Partially Restored (Portions of Brgy. Poblacion, Mambajao)
<b>REGION 11</b>	5							
<b>DAVAO ORIENTAL</b>	5							
Boston	1							
		Interruption	DORECO	16 December 2021	12:45	20 December 2021		Restored
Cateel	1							
		Interruption	DORECO	16 December 2021	12:45	20 December 2021		Restored
Caraga	1							
		Interruption	DORECO	16 December 2021	12:45	20 December 2021		Restored
Baganga	1							
		Interruption	DORECO	16 December 2021	12:45	20 December 2021		Restored
Manay	1							
		Interruption	DORECO	16 December 2021	12:45	20 December 2021		Restored
<b>CARAGA</b>	60							
<b>SURIGAO DEL SUR</b>	19							
Lianga	1							
		Interruption	SURSECCO2	16 December 2021	09:00			Power is still not restored.
San Agustin	1							
		Interruption	SURSECCO2	16 December 2021	09:00			Power is still not restored.
Marihatag	1							
		Interruption	SURSECCO2	16 December 2021	09:00			Power is still not restored.
Cagwait	1							
		Interruption	SURSECCO2	16 December 2021	10:00			Power is still not restored.
Bayabas	1							
		Interruption	SURSECCO2	16 December 2021	10:00			Power is still not restored.
Tago	1							

REGION   PROVINCE   CITY /MUNICIPALITY   BARANGAY		TYPE	SERVICE PROVIDER	DATE OF INTERRUPTION/ OUTAGE	TIME OF INTERRUPTION/ OUTAGE	DATE RESTORED	TIME RESTORED	REMARKS
		Interruption	SURSECCO2	16 December 2021	10:00			Power is still not restored.
San Miguel	1							
		Interruption	SURSECCO2	16 December 2021	09:00			Power is still not restored.
Tandag	1							
		Interruption	SURSECCO2	16 December 2021	09:30			Power is still not restored.
Cortes	1							
		Interruption	SURSECCO2	16 December 2021	10:00			Power is still not restored.
Lanuza	1							
		Interruption	SURSECCO2	16 December 2021	09:20			Power is still not restored.
Carmen	1							
		Interruption	SURSECCO2	16 December 2021	09:00			Power is still not restored.
Madrid	1							
		Interruption	SURSECCO2	16 December 2021	09:00			Power is still not restored.
Cantilan	1							
		Interruption	SURSECCO2	16 December 2021	09:30			Power is still not restored.
Carrascal	1							
		Interruption	SURSECCO2	16 December 2021	10:00			Power is still not restored.
Barobo	1							
		Interruption	SURSECCO1	16 December 0021	10:00			Power is still not restored.
Tagbina	1							
		Interruption	SURSECCO1	16 December 2021	10:00			Power is still not restored.
Hinatuan	1							
		Interruption	SURSECCO1	16 December 2021	09:00			Power is still not restored. Some of the barangays still have power.
Bislig	1							



REGION   PROVINCE   CITY /MUNICIPALITY   BARANGAY		TYPE	SERVICE PROVIDER	DATE OF INTERRUPTION/ OUTAGE	TIME OF INTERRUPTION/ OUTAGE	DATE RESTORED	TIME RESTORED	REMARKS
		Interruption	SURSECCO1	16 December 2021	09:30			Power is still not restored. Some of the barangays still have power.
Lingig	1							
		Interruption	SURSECCO1	16 December 2021	09:00			Power is still not restored. Some of the barangays still have power.
<b>AGUSAN DEL SUR</b>	<b>14</b>							
Bayugan	1							
		Interruption	ASELCO	16 December 2021	10:15	16 December 2021	18:15	NGCP transmission line was damaged but was restored after a few hours.
Bunawan	1							
		Interruption	ASELCO	16 December 2021	09:54	16 December 2021	15:01	NGCP transmission line was damaged but was restored after a few hours.
Esperanza	1							
		Interruption	ASELCO	16 December 2021	09:02	16 December 2021	18:15	NGCP transmission line was damaged but was restored after a few hours.
La Paz	1							
		Interruption	ASELCO	16 December 2021	10:44	16 December 2021	18:15	NGCP transmission line was damaged but was restored after a few hours.
Loreto	1							
		Interruption	ASELCO	16 December 2021	09:02	16 December 2021	18:15	NGCP transmission line was damaged but was restored after a few hours.
Prosperidad	1							
Patin-ay		Interruption	ASELCO	16 December 2021	09:38	16 December 2021	10:11	NGCP transmission line was damaged but was restored after a few hours.
Rosario	1							
		Interruption	ASELCO	16 December 2021	09:59	16 December 2021	18:15	NGCP transmission line was damaged but was restored after a few hours.

REGION   PROVINCE   CITY /MUNICIPALITY   BARANGAY		TYPE	SERVICE PROVIDER	DATE OF INTERRUPTION/ OUTAGE	TIME OF INTERRUPTION/ OUTAGE	DATE RESTORED	TIME RESTORED	REMARKS
San Francisco	1							
		Interruption	ASELCO	16 December 2021	09:02	16 December 2021	18:15	NGCP transmission line was damaged but was restored after a few hours.
San Luis	1							
		Interruption	ASELCO	16 December 2021	09:02	16 December 2021	18:15	NGCP transmission line was damaged but was restored after a few hours.
Santa Josefa	1							
		Interruption	ASELCO	16 December 2021	09:54	06 December 2021	15:21	NGCP transmission line was damaged but was restored after a few hours.
Sibagat	1							
		Interruption	ASELCO	16 December 2021	06:00	16 December 2021	18:15	NGCP transmission line was damaged but was restored after a few hours.
Talacogon	1							
		Interruption	ASELCO	16 December 2021	09:02	16 December 2021	18:15	NGCP transmission line was damaged but was restored after a few hours.
Trento	1							
		Interruption	ASELCO	16 December 2021	09:54	16 December 2021	15:21	NGCP transmission line was damaged but was restored after a few hours.
Veruela	1							
		Interruption	ASELCO	16 December 2021	21:54	16 December 2021	15:21	NGCP transmission line was damaged but was restored after a few hours.
<b>AGUSAN DEL NORTE</b>	<b>11</b>							
Tubay	1							
All Barangay		Outage	ANECO	16 December 2021				All barangays
Buenavista	1							
Labong		Outage	ANECO	16 December 2021		18 December 2021		restored
Carmen	1							
		Interruption		16 December 2021		18 December 2021		Restored. All Barangay
Las Nieves	1							

REGION   PROVINCE   CITY /MUNICIPALITY   BARANGAY		TYPE	SERVICE PROVIDER	DATE OF INTERRUPTION/ OUTAGE	TIME OF INTERRUPTION/ OUTAGE	DATE RESTORED	TIME RESTORED	REMARKS
		Interruption		16 December 2021		18 December 2021		Restored. All Barangay
Nasipit	1							
		Interruption		16 December 2021		18 December 2021		Restored. All Barangay
Remedios T. Romualdez	1							
		Interruption		16 December 2021		18 December 2021		Restored. All Barangay
Cabadbaran	1							
All Barangay		Outage		16 December 2021				
Jabonga	1							
All Barangay		Outage		16 December 2021				
Kitcharao	1							
All Barangay		Outage		16 December 2021				
Magallanes	1							
All Barangay		Outage		16 December 2021				
Santiago	1							
All Barangay		Outage		16 December 2021				
<b>BUTUAN CITY</b>	9							
Butuan	9							
Florida		Interruption	ANECO	16 December 2021				On-going clearing operations due to fallen trees and toppled down electric posts;
Taligaman		Interruption	ANECO	16 December 2021				On-going clearing operations due to fallen trees and toppled down electric posts;
Bit-os		Interruption	ANECO	16 December 2021				On-going clearing operations due to fallen trees and toppled down electric posts;
Lumbocan		Interruption	ANECO	16 December 2021				On-going clearing operations due to fallen trees and toppled down electric posts;
Masao		Interruption	ANECO	16 December 2021				On-going clearing operations due to fallen trees and toppled down electric posts;

REGION   PROVINCE   CITY /MUNICIPALITY   BARANGAY		TYPE	SERVICE PROVIDER	DATE OF INTERRUPTION/ OUTAGE	TIME OF INTERRUPTION/ OUTAGE	DATE RESTORED	TIME RESTORED	REMARKS
Amparo		Interruption	ANECO	16 December 2021				On-going clearing operations due to fallen trees and toppled down electric posts;
Bilay		Interruption	ANECO	16 December 2021				On-going clearing operations due to fallen trees and toppled down electric posts;
Maguinda		Interruption	ANECO	16 December 2021				On-going clearing operations due to fallen trees and toppled down electric posts;
Tungao		Interruption	ANECO	16 December 2021				On-going clearing operations due to fallen trees and toppled down electric posts;
<b>DINAGAT ISLANDS</b>	<b>7</b>							
Basilisa	1							
All Barangay		Outage		16 December 2021	13:05			
Cagdianao	1							
All Barangay		Outage		16 December 2021	13:05			
Dinagat	1							
All Barangay		Outage		16 December 2021	13:05			
Libjo	1							
All Barangay		Outage		16 December 2021	13:05			
Loreto	1							
All Barangay		Outage		16 December 2021	13:05			
San Jose	1							
All Barangay		Outage		16 December 2021	13:05			
Tubajon	1							
All Barangay		Outage		16 December 2021	13:05			
<b>BARMM</b>	<b>38</b>							
<b>LANAO DEL SUR</b>	<b>38</b>							
Buadiposo-Buntong	1							
			LASURECO	17 December 2021	16:00	19 December 2021	15:00	
Bubong	1							
			LASURECO	17 December 2021	16:00	19 December 2021	15:00	

REGION   PROVINCE   CITY /MUNICIPALITY   BARANGAY		TYPE	SERVICE PROVIDER	DATE OF INTERRUPTION/ OUTAGE	TIME OF INTERRUPTION/ OUTAGE	DATE RESTORED	TIME RESTORED	REMARKS
Ditsaan-Ramain	1							
			LASURECO	17 December 2021	16:00	19 December 2021	15:00	
Kapai	1							
			LASURECO	17 December 2021	16:00	19 December 2021	15:00	
Lumba-Bayabao (Maguing)	1							
			LASURECO	17 December 2021	16:00	19 December 2021	15:00	
Maguing	1							
			LASURECO	17 December 2021	16:00	19 December 2021	15:00	
Marantao	1							
			LASURECO	17 December 2021	16:00	19 December 2021	15:00	
Marawi	1							
			LASURECO	17 December 2021	16:00	19 December 2021	15:00	
Masiu	1							
			LASURECO	17 December 2021	16:00	19 December 2021	15:00	
Mulondo	1							
			LASURECO	17 December 2021	16:00	19 December 2021	15:00	
Piagapo	1							
			LASURECO	17 December 2021	16:00	19 December 2021	15:00	
Poona Bayabao (Gata)	1							
			LASURECO	17 December 2021	16:00	19 December 2021	15:00	
Saguiaran	1							
			LASURECO	17 December 2021	16:00	19 December 2021	15:00	
Tagoloan II	1							
			LASURECO	17 December 2021	16:00	19 December 2021	15:00	
Tamparan	1							
			LASURECO	17 December 2021	16:00	19 December 2021	15:00	
Taraka	1							
			LASURECO	17 December 2021	16:00	19 December 2021	15:00	
Bacolod-Kalawi (Bacolod-Grande)	1							
			LASURECO	17 December 2021	16:00	19 December 2021	15:00	
Balabagan	1							
			LASURECO	17 December 2021	16:00	19 December 2021	15:00	
Balindong (Watu)	1							
			LASURECO	17 December 2021	16:00	19 December 2021	15:00	

REGION   PROVINCE   CITY /MUNICIPALITY   BARANGAY		TYPE	SERVICE PROVIDER	DATE OF INTERRUPTION/ OUTAGE	TIME OF INTERRUPTION/ OUTAGE	DATE RESTORED	TIME RESTORED	REMARKS
Bayang	1							
			LASURECO	17 December 2021	16:00	19 December 2021	15:00	
Binidayan	1							
			LASURECO	17 December 2021	16:00	19 December 2021	15:00	
Butig	1							
			LASURECO	17 December 2021	16:00	19 December 2021	15:00	
Calanogas	1							
			LASURECO	17 December 2021	16:00	19 December 2021	15:00	
Ganassi	1							
			LASURECO	17 December 2021	16:00	19 December 2021	15:00	
Kapatagan	1							
			LASURECO	17 December 2021	16:00	19 December 2021	15:00	
Lumbatan	1							
			LASURECO	17 December 2021	16:00	19 December 2021	15:00	
Lumbaca-Unayan	1							
			LASURECO	17 December 2021	16:00	19 December 2021	15:00	
Lumbayanague	1							
			LASURECO	17 December 2021	16:00	19 December 2021	15:00	
Madalum	1							
			LASURECO	17 December 2021	16:00	19 December 2021	15:00	
Madamba	1							
			LASURECO	17 December 2021	16:00	19 December 2021	15:00	
Malabang	1							
			LASURECO	17 December 2021	16:00	19 December 2021	15:00	
Marogong	1							
			LASURECO	17 December 2021	16:00	19 December 2021	15:00	
Pagayawan (Tatarikan)	1							
			LASURECO	17 December 2021	16:00	19 December 2021	15:00	
Pualas	1							
			LASURECO	17 December 2021	16:00	19 December 2021	15:00	
Sultan Dumalondong	1							
			LASURECO	17 December 2021	16:00	19 December 2021	15:00	
Picong (Sultan Gumander)	1							
			LASURECO	17 December 2021	16:00	19 December 2021	15:00	

REGION   PROVINCE   CITY /MUNICIPALITY   BARANGAY		TYPE	SERVICE PROVIDER	DATE OF INTERRUPTION/ OUTAGE	TIME OF INTERRUPTION/ OUTAGE	DATE RESTORED	TIME RESTORED	REMARKS
Tubaran	1							
			LASURECO	17 December 2021	16:00	19 December 2021	15:00	
Tugaya	1							
			LASURECO	17 December 2021	16:00	19 December 2021	15:00	

## WATER SUPPLY

REGION   PROVINCE   CITY /MUNICIPALITY   BARANGAY		TYPE	SERVICE PROVIDER	DATE OF INTERRUPTION/ OUTAGE	TIME OF INTERRUPTION/ OUTAGE	DATE RESTORED	TIME RESTORED	REMARKS
<b>GRAND TOTAL</b>	18							
<b>MIMAROPA</b>	2							
<b>PALAWAN</b>	2							
Puerto Princesa	1							
			Puerto Princesa City Water District	17 December 2021	08:00 am			All water sources not operational due to genset failure and affected/damaged water lines and release valves due to debris brought by flood
Rizal (Marcos)	1							
				17 December 2021	11:00 pm	18 December 2021	06:00 am	
<b>REGION 10</b>	1							
<b>MISAMIS ORIENTAL</b>	1							
Naawan	1							
Mapulog				21 December 2021				Mainline pipes totally damage/washed out
<b>CARAGA</b>	15							
<b>BUTUAN CITY</b>	1							
Butuan	1							

REGION   PROVINCE   CITY /MUNICIPALITY   BARANGAY		TYPE	SERVICE PROVIDER	DATE OF INTERRUPTION/ OUTAGE	TIME OF INTERRUPTION/ OUTAGE	DATE RESTORED	TIME RESTORED	REMARKS
		Public	Butuan City Water District	16 December 2021	11:00 am			as of December 23, 2021 there are only 9 remaining barangays still need of water rationing  Butuan City Water District has temporarily suspended the operations of its facilities at Sition Iyao, Brgy. Anticala, as its conveyance pipeline from the dam to the treatment facility of Taguibo Aquatech Solutions Corporation, bulk water supplier of BCWD, was damaged by Typhoon Odette.
<b>AGUSAN DEL NORTE</b>	14							
Santiago	7							
San Isidro				16 December 2021				
Jagupit				16 December 2021				
Curva				16 December 2021				
Pob 1				16 December 2021				
Pob 2				16 December 2021				
Lapaz				16 December 2021				
Tagbuyacan				16 December 2021				
Kitcharao	7							
Songkoy				16 December 2021				
Poblacion				16 December 2021				
Mahayahay				16 December 2021				
Sangay				16 December 2021				
Canaway				16 December 2021				
Jaliobong				16 December 2021				
Bangayan				16 December 2021				

**COMMUNICATION LINES**



REGION   PROVINCE   CITY /MUNICIPALITY   BARANGAY		TELECOM PANY	STATUS OF COMM UNICATIO N	DATE INT ERRUPTI ON	TIME INTE RRUPTIO N	DATE RES TORATIO N	TIME RES TORATIO N	2G SITE	2G WITH COVERAG E	2G % OF COVERAG E	3G SITE COUNT	3G WITH COVERAG E	3G % OF COVERAG E	4G SITE COUNT	4G WITH COVERAG E	4G % OF COVERAG E	REMARKS
<b>GRAND TOTAL</b>	209																
<b>MIMAROPA</b>	46																
<b>MARINDUQUE</b>	1																
Torrijos	1																
Kay Duke		Smart	Operationa l	December 16, 2021	22:44	December 17, 2021	00:19										
<b>ROMBLON</b>	17																
Province-Wide	17																
		Smart	Operationa l			December 18, 2021											Unstable 2G and 4G/LTE (Smart).
<b>PALAWAN</b>	28																
Cagayancillo	3																
		Globe	Operationa l	December 16, 2021	22:00	December 17, 2021	03:47										Unstable 2G,3G and 4G/LTE (Globe).
		Smart	Operationa l	December 16, 2021	22:00	December 17, 2021	03:47										
		Pldt	Operationa l	December 16, 2021	22:00	December 17, 2021	03:47										
Dumaran	3																
		Smart	Down	December 17, 2021	11:00												
		Globe	Operationa l	December 17, 2021	11:00	December 19, 2021	08:00										
		Pldt	Down	December 17, 2021	11:00												
Agutaya	3																
		Globe	Operationa l	December 17, 2021	11:00	February 19, 2021	08:00										
		Smart	Operationa l	December 17, 2021	11:00	February 19, 2021	08:00										
		Pldt	Down	December 17, 2021	11:00												
Magsaysay	3																
		Globe	Down	December 17, 2021	11:00												

REGION   PROVINCE   CITY /MUNICIPALITY   BARANGAY		TELECOM PANY	STATUS OF COMM UNICATIO N	DATE INT ERRUPTI ON	TIME INTE RRUPTIO N	DATE RES TORATIO N	TIME RES TORATIO N	2G SITE	2G WITH COVERAG E	2G % OF COVERAG E	3G SITE COUNT	3G WITH COVERAG E	3G % OF COVERAG E	4G SITE COUNT	4G WITH COVERAG E	4G % OF COVERAG E	REMARKS
		Smart	Down	December 17, 2021	11:00												
		Pldt	Down	December 17, 2021	11:00												
Cuyo	3																
		Globe	Down	December 17, 2021	11:00												
		Smart	Down	December 17, 2021	11:00												
		Pldt	Down	December 17, 2021	11:00												
Puerto Princesa	2																
		Globe	Operationa l	December 17, 2021		December 22, 2021											Unstable 2G,3G and 4G/LTE (Globe).
		Smart	Operationa l	December 17, 2021		December 22, 2021											Unstable 2G,3G and 4G/LTE (smart).
Coron	1																
		Globe	Operationa l	December 17, 2021		December 19, 2021	08:15										
Taytay	1																
		Globe	Operationa l	December 17, 2021		December 19, 2021	08:15										
Culion	1																
		Globe	Operationa l	December 17, 2021		December 19, 2021	08:15										
Busuanga	1																
		Globe	Operationa l	December 17, 2021		December 19, 2021	08:15										
Roxas	2																
		Globe	Operationa l	December 17, 2021		December 19, 2021	08:00										
		Smart	Operationa l	December 19, 2021	08:00	December 22, 2021	16:00										
Linapacan	1																
		Globe	Operationa l	December 17, 2021		December 19, 2021	08:15										
San Vicente	1																

REGION   PROVINCE   CITY /MUNICIPALITY   BARANGAY		TELECOM PANY	STATUS OF COMM UNICATIO N	DATE INT ERRUPTI ON	TIME INTE RRUPTIO N	DATE RES TORATIO N	TIME RES TORATIO N	2G SITE	2G WITH COVERAG E	2G % OF COVERAG E	3G SITE COUNT	3G WITH COVERAG E	3G % OF COVERAG E	4G SITE COUNT	4G WITH COVERAG E	4G % OF COVERAG E	REMARKS
		Globe	Operationa l	December 17, 2021		December 19, 2021	08:15										
Balabac	1																
		Globe	Operationa l	December 17, 2021		December 19, 2021	08:15										
El Nido (Bacuit)	1																
		Globe	Operationa l	December 17, 2021		December 19, 2021	08:15										
Rizal (Marcos)	1																
		Smart	Non-operational	December 20, 2021													
<b>REGION 7</b>	<b>2</b>																
<b>CEBU</b>	<b>2</b>																
No breakdown	2																
		Globe	Down	December 16, 2021	07:00												
		Smart	Down	December 17, 2021	07:00												As of 10:00 PM, 16 December 2021, SMART partially restored in Cebu City.
<b>REGION 8</b>	<b>3</b>																
<b>SOUTHERN LEYTE</b>	<b>3</b>																
No breakdown	3																
		Globe	Down	December 16, 2021													
		Smart	Operationa l	December 16, 2021		December 17, 2021											
		Dito	Operationa l	December 16, 2021		December 17, 2021											
<b>REGION 9</b>	<b>71</b>																
<b>ZAMBOANGA DEL SUR</b>	<b>28</b>																
Province-Wide	28																
		Pldt	Down	December 16, 2021		December 18, 2021	08:02										

REGION   PROVINCE   CITY /MUNICIPALITY   BARANGAY		TELECOM PANY	STATUS OF COMM UNICATIO N	DATE INT ERRUPTI ON	TIME INTE RRUPTIO N	DATE RES TORATIO N	TIME RES TORATIO N	2G SITE	2G WITH COVERAG E	2G % OF COVERAG E	3G SITE COUNT	3G WITH COVERAG E	3G % OF COVERAG E	4G SITE COUNT	4G WITH COVERAG E	4G % OF COVERAG E	REMARKS
		Globe	Down	December 16, 2021		December 17, 2021											
		Smart	Down	December 16, 2021		December 18, 2021											
<b>ZAMBOANGA SIBUGAY</b>	16																
Province-Wide	16																
		Pldt	Down	December 16, 2021		December 18, 2021	08:00										
		Globe	Down	December 16, 2021		December 17, 2021											
		Smart	Down	December 16, 2021		December 18, 2021											
<b>ZAMBOANGA DEL NORTE</b>	27																
Province-Wide	27																
		Pldt	Down	December 16, 2021		December 18, 2021	08:00										
		Globe	Down	December 16, 2021		December 18, 2021											
		Smart	Down	December 16, 2021		December 18, 2021											
<b>REGION 10</b>	7																
<b>MISAMIS ORIENTAL</b>	1																
Cagayan de Oro	1																
			Down	December 17, 2021		December 21, 2021											Restored
<b>LANAO DEL NORTE</b>	1																
Iligan	1																
				December 17, 2021		December 21, 2021											Restored
<b>CAMIGUIN</b>	5																
Province-Wide	5																
		Globe	Operational			December 21, 2021											
<b>CARAGA</b>	3																
<b>AGUSAN DEL NORTE</b>	3																
Kitcharao	1																

REGION   PROVINCE   CITY /MUNICIPALITY   BARANGAY	TELECOM PANY	STATUS OF COMM UNICATIO N	DATE INT ERRUPTI ON	TIME INTE RRUPTIO N	DATE RES TORATIO N	TIME RES TORATIO N	2G SITE	2G WITH COVERAG E	2G % OF COVERAG E	3G SITE COUNT	3G WITH COVERAG E	3G % OF COVERAG E	4G SITE COUNT	4G WITH COVERAG E	4G % OF COVERAG E	REMARKS
All Barangay		Non-operational	December 16, 2021													No connection – PLDT, Globe, Smart
Jabonga	1															
All Barangay		Non-operational	December 16, 2021													No signal in mobile networks.No signal in mobile networks, w/ radio communication
Tubay	1															
All Barangay		Non-operational	December 17, 2021													
<b>BARMM</b>	77															
<b>LANAO DEL SUR</b>	40															
Province-Wide	40															
		Operational	December 16, 2021													Limited to no cellular service
<b>MAGUINDANAO</b>	36															
Province-Wide	36															
		Operational	December 17, 2021		December 18, 2021	16:00										Limited to no cellular service
<b>COTABATO CITY</b>	1															
Province-Wide	1															
		Operational	December 17, 2021		December 18, 2021	16:00										Limited to no cellular service

**STATUS OF AIRPORTS**

REGION   PROVINCE   CITY /MUNICIPALITY   BARANGAY		NAME OF AIRPORT	STATUS	STRANDED PASSENGERS	DATE REPORTED (Non-Operational)	TIME REPORTED (Non-Operational)	DATE REPORTED (Operational)	TIME REPORTED (Operational)	REMARKS
<b>GRAND TOTAL</b>	7			0					
<b>MIMAROPA</b>	3			0					
<b>ROMBLON</b>	1			0					
Alcantara	1			0					
		Tugdan Airport	Operational	0	15 December 2021		20 December 2021		
<b>PALAWAN</b>	2			0					
Busuanga	1			0					
		Francisco B Reyes Airport	Operational	0	16 December 2021	17:20	20 December 2021		
Puerto Princesa	1			0					
		Puerto Princesa International Airport	Operational	0	17 December 2021		20 December 2021		
<b>REGION 10</b>	2			0					
<b>MISAMIS OCCIDENTAL</b>	1			0					
Ozamiz	1			0					
		Ozamiz Airport	Operational	0			17 December 2021		
<b>MISAMIS ORIENTAL</b>	1			0					
Laguindingan	1			0					
		laguindingan Airport	Operational	0			17 December 2021		
<b>CARAGA</b>	2			0					
<b>SURIGAO DEL NORTE</b>	2			0					
Surigao City	1			0					
		Surigao City Airport	Non-Operational	0					Damaged, not fully operational for disaster response operations only; no commercial flights
Del Carmen	1			0					
		Sayak Airport	Non-Operational	0					Damaged, not fully operational; for disaster response operations only; no commercial flights

## STATUS OF FLIGHTS

REGION   PROVINCE   CITY /MUNICIPALITY   BARANGAY		AIRPORT	AIRLINE	TYPE	FLIGHT NO	ROUTE	DATE CANCELLED	TIME CANCELLED	DATE RESUMED	TIME RESUMED	REMARKS
<b>GRAND TOTAL</b>	25										
<b>MIMAROPA</b>	8										
<b>PALAWAN</b>	8										
Puerto Princesa	8										
		Puerto Princesa City Airport	Cebu Pacific	Domestic	5J 5642	PPS-MNL	17 December 2021				
		Puerto Princesa City Airport	Air Asia	Domestic		PPS-MNL VV	17 December 2021				
			(PR) Philippine Airlines	Domestic	PR 1785 / 1786	Manila - Puerto Princesa - Manila	19 December 2021				
			(2P) PAL Express	Domestic	2P 2781 / 2782	Manila - Puerto Princesa - Manila	19 December 2021				
			(Z2) AirAsia	Domestic	Z2 432 / 433	Manila - Puerto Princesa - Manila	19 December 2021				
			(5J) Cebu Pacific	Domestic	5J 635 / 636	Manila - Puerto Princesa - Manila	19 December 2021				
			(5J) Cebu Pacific	Domestic	5J 637 / 638	Manila - Puerto Princesa - Manila	19 December 2021				
			(5J) Cebu Pacific	Domestic	5J 647 / 648	Manila - Puerto Princesa - Manila	19 December 2021				
<b>REGION 7</b>	3										
<b>CEBU</b>	3										
No breakdown	3										
			5J Cebu Pacific	Domestic	5J 584	Cebu - Manila	19 December 2021				
			5J Cebu Pacific	Domestic	5J 551 / 558	Manila - Cebu - Manila	19 December 2021				
			5J Cebu Pacific	Domestic	5J 561 / 562	Manila - Cebu - Manila	19 December 2021				
<b>REGION 10</b>	3										
<b>MISAMIS ORIENTAL</b>	2										
Laguindingan	2										
			Cebu Pacific	Domestic	DG 6717/6718	CEB-CGY-CEB	18 December 2021	09:00			
			Cebu Pacific	Domestic	DG 6721/6722	CEB-CGY-CEB	18 December 2021	09:00			
<b>MISAMIS OCCIDENTAL</b>	1										
Ozamiz	1										
			Philippine Air Lines (PAL)	Domestic	PR 2313/2314	CEB-CGY-CEB	18 December 2021	11:30			

REGION   PROVINCE   CITY /MUNICIPALITY   BARANGAY		AIRPORT	AIRLINE	TYPE	FLIGHT NO	ROUTE	DATE CANCELLED	TIME CANCELLED	DATE RESUMED	TIME RESUMED	REMARKS
<b>REGION 11</b>	3										
<b>DAVAO CITY</b>	3										
No breakdown	3										
		Francisco Bangoy International Airport	PAL Express	Domestic	2P2364	Davao-Cebu	16 December 2021	14:10			
		Francisco Bangoy International Airport	Cebu Pacific	Domestic	5J597/598	Cebu-Davao-Cebu	16 December 2021	17:00			
		Francisco Bangoy International Airport	PAL Express	Domestic	2P2372/2373	Davao-Tagbilaran-Davao	16 December 2021	13:40			
<b>CARAGA</b>	8										
<b>BUTUAN CITY</b>	8										
Butuan	8										
		Bancasi Airport	Philippine Airlines	Domestic	PR2939	Butuan to Manila, Manila to Butuan	16 December 2021		17 December 2021		Flight resumed
		Bancasi Airport	Philippine Airlines	Domestic	PR2935	Butuan to Manila	16 December 2021		17 December 2021		Flight resumed
		Bancasi Airport	Philippine Airlines	Domestic	PR2362	Butuan to Cebu	16 December 2021		17 December 2021		Flight resumed
		Bancasi Airport	Cebu Pacific	Domestic	5J785	Manila to Butuan	16 December 2021		17 December 2021		Flight resumed
		Bancasi Airport	Cebu Pacific	Domestic	5J786	Butuan to Manila	16 December 2021		17 December 2021		Flight resumed
		Bancasi Airport	Cebu Pacific	Domestic	DG6925	Cebu to Butuan	16 December 2021		17 December 2021		Flight resumed
		Bancasi Airport	Cebu Pacific	Domestic	DG6926	Butuan to Cebu	16 December 2021		17 December 2021		Flight resumed
		Bancasi Airport	Philippine Airlines	Domestic	PR2939	Manila to Butuan	16 December 2021		17 December 2021		Flight resumed

## STATUS OF SEAPORTS



REGION   PROVINCE   CITY /MUNICIPALITY   BARANGAY		NAME OF PORT	STATUS	DATE REPORTED (Non-Operational)	TIME REPORTED (Non-Operational)	DATE REPORTED (Operational)	TIME REPORTED (Operational)	REMARKS
<b>GRAND TOTAL</b>	129							
<b>CALABARZON</b>	5							
<b>BATANGAS</b>	1							
Batangas City	1							
		Batangas Port	Operational	14 December 2021	12:00	19 December 2021	11:00	
<b>QUEZON</b>	4							
Lucena	1							
		Dalahican Port	Operational	15 December 2021	17:00	19 December 2021	11:00	
Atimonan	1							
		Atimonan Port	Operational	15 December 2021		19 December 2021	11:00	
San Andres	1							
		San Andres Port	Operational	15 December 2021		19 December 2021	11:00	
Gumaca	1							
		Gumaca Port	Operational	15 December 2021		19 December 2021	11:00	
<b>MIMAROPA</b>	38							
<b>ORIENTAL MINDORO</b>	4							
Calapan	1							
		Calapan Port	Operational	15 December 2021	16:30	17 December 2021	20:00	
Roxas	1							
		Roxas Port	Operational	15 December 2021		17 December 2021	20:00	
Bulalacao (San Pedro)	1							
		Bulalacao Port	Operational	15 December 2021		17 December 2021	20:00	
Puerto Galera	1							
		Balatero Port	Operational	15 December 2021		17 December 2021	20:00	
<b>ROMBLON</b>	11							
Magdiwang	1							
		Magdiwang Port	Operational	15 December 2021		18 December 2021		
Cajidiocan	1							
		Cajidiocan Port	Operational	15 December 2021		18 December 2021		
Santa Fe	1							
		Santa Fe Port	Operational	15 December 2021		18 December 2021		
San Fernando	1							
		Azagra Port	Operational	15 December 2021		18 December 2021		
Romblon	1							
		Romblon Port	Operational	15 December 2021		18 December 2021		

REGION   PROVINCE   CITY /MUNICIPALITY   BARANGAY		NAME OF PORT	STATUS	DATE REPORTED (Non-Operational)	TIME REPORTED (Non-Operational)	DATE REPORTED (Operational)	TIME REPORTED (Operational)	REMARKS
Odiangan	1							
		Poctoy Port	Operational	15 December 2021		18 December 2021		
San Agustin	1							
		San Agustin Port	Operational	16 December 2021		18 December 2021		
San Jose	1							
		San Jose Port	Operational	16 December 2021		18 December 2021		
Calatrava	1							
		Calatrava Port	Operational	16 December 2021		18 December 2021		
Banton (Jones)	1							
		Banton Port	Operational	15 December 2021		18 December 2021		
Concepcion	1							
		Concepcion Port	Operational	15 December 2021		18 December 2021		
<b>MARINDUQUE</b>	<b>4</b>							
Boac	1							
Cawit		Cawit Port	Operational	15 December 2021	18:00	17 December 2021	17:46	
Gasán	1							
Dos		Gasán Wharf	Operational	15 December 2021	18:00	17 December 2021	17:46	
Mogpog	1							
Balanacan		Balanacan Port	Operational	15 December 2021	18:00	17 December 2021	17:46	
Santa Cruz	1							
Buyabod		Buyabod Port	Operational	15 December 2021	18:00	17 December 2021	17:46	
<b>OCCIDENTAL MINDORO</b>	<b>4</b>							
Abra de Ilog	1							
		Abra de Ilog Port	Operational	15 December 2021	20:30	17 December 2021	00:00	
San Jose	1							
		Caminawit Port	Operational	15 December 2021	20:30	17 December 2021	00:00	
Lubang	1							
		Tilik Port	Operational	15 December 2021	20:30	18 December 2021		
Looc	1							
		Agcawayan Port	Operational	15 December 2021		18 December 2021		
<b>PALAWAN</b>	<b>15</b>							
Puerto Princesa	1							
		Puerto Princesa Port	Operational	16 December 2021	08:00	18 December 2021		No Sail Policy.
El Nido (Bacuit)	2							
		El Nido Port	Operational	16 December 2021	08:00	18 December 2021		No Sail Policy.

REGION   PROVINCE   CITY /MUNICIPALITY   BARANGAY		NAME OF PORT	STATUS	DATE REPORTED (Non-Operational)	TIME REPORTED (Non-Operational)	DATE REPORTED (Operational)	TIME REPORTED (Operational)	REMARKS
		San Fernando Port	Operational	16 December 2021		18 December 2021		
Roxas	1							
		Roxas Port	Operational	16 December 2021	08:00	18 December 2021		No Sail Policy.
Cuyo	1							
		Cuyo Port	Operational	16 December 2021	08:00	18 December 2021		No Sail Policy.
Coron	1							
		Coron Port	Operational	16 December 2021	08:00	18 December 2021		No Sail Policy.
San Vicente	1							
		San Vicente Port	Operational	16 December 2021		18 December 2021		
Agutaya	1							
		Agutaya Port	Operational	16 December 2021		18 December 2021		
Quezon	1							
		Quezon Port	Operational	16 December 2021		18 December 2021		
Taytay	1							
		Limangcong Port	Operational	16 December 2021		18 December 2021		
Araceli	1							
		Araceli Port	Operational	16 December 2021		18 December 2021		
Narra	1							
		Narra Port	Operational	16 December 2021		18 December 2021		
Balabac	1							
		Balabac Port	Operational	16 December 2021		18 December 2021		
Dumaran	1							
		Dumaran Port	Operational	16 December 2021		18 December 2021		
Culion	1							
			Operational	16 December 2021		18 December 2021		
<b>REGION 5</b>	<b>23</b>							
<b>ALBAY</b>	<b>5</b>							
Pio Duran	1							
		Pioduran Port	Operational	15 December 2021	20:00			
Tabaco	1							
		Tabaco Port	Operational	15 December 2021	20:00			
Rapu-Rapu	1							
		Rapu-Rapu Port	Operational	15 December 2021	20:00			
Legazpi	1							
		Victory Port	Operational	15 December 2021	20:00			

REGION   PROVINCE   CITY /MUNICIPALITY   BARANGAY		NAME OF PORT	STATUS	DATE REPORTED (Non-Operational)	TIME REPORTED (Non-Operational)	DATE REPORTED (Operational)	TIME REPORTED (Operational)	REMARKS
Bacacay	1							
		Bacacay Port	Operational	15 December 2021	20:00	18 December 2021	08:00	
<b>SORSOGON</b>	<b>4</b>							
Matnog	1							
		Matnog Port	Operational	15 December 2021	05:00			
Pilar	1							
		Pilar Port	Operational	15 December 2021	05:00	18 December 2021	08:00	
Castilla	1							
		Castilla Port	Operational	15 December 2021	11:00	18 December 2021	08:00	
Bulan	1							
		Bulan Port	Operational	15 December 2021	11:00	18 December 2021	08:00	
<b>MASBATE</b>	<b>8</b>							
Masbate City	1							
		Masbate Port	Operational	15 December 2021	11:00	18 December 2021	08:00	
Mandaon	1							
		Mandaon Port	Operational	15 December 2021	11:00	18 December 2021	08:00	
San Pascual	1							
		San Pascual	Operational	15 December 2021	11:00	18 December 2021	08:00	
Cataingan	1							
		Cataingan Port	Operational	15 December 2021	11:00	18 December 2021	08:00	
San Jacinto	1							
		San Jacinto Port	Operational	15 December 2021	11:00	18 December 2021	08:00	
Placer	1							
		Placer Port	Operational	15 December 2021	11:00	18 December 2021	08:00	
Aroroy	1							
		Aroroy Port	Operational	15 December 2021	11:00	18 December 2021	08:00	
Cawayan	1							
		Cawayan Port	Operational	15 December 2021	11:00	18 December 2021	08:00	
<b>CAMARINES SUR</b>	<b>2</b>							
Pasacao	1							
		Pasacao Port	Operational	16 December 2021	20:00	18 December 2021	08:00	
Goa	1							
		Tamban Port	Operational	16 December 2021	20:00	18 December 2021	08:00	
<b>CATANDUANES</b>	<b>2</b>							
Virac	1							

REGION   PROVINCE   CITY /MUNICIPALITY   BARANGAY		NAME OF PORT	STATUS	DATE REPORTED (Non-Operational)	TIME REPORTED (Non-Operational)	DATE REPORTED (Operational)	TIME REPORTED (Operational)	REMARKS
		Virac Port	Operational	16 December 2021	20:00	18 December 2021	08:00	
San Andres (Calolbon)	1							
		San Andres Port	Operational	16 December 2021	20:00	18 December 2021	08:00	
<b>CAMARINES NORTE</b>	<b>2</b>							
Mercedes	1							
		Mercedes Port	Operational	16 December 2021	05:00	18 December 2021	08:00	
Jose Panganiban	1							
		Panganiban Port	Operational	16 December 2021	05:00	18 December 2021	08:00	
<b>REGION 6</b>	<b>3</b>							
<b>AKLAN</b>	<b>3</b>							
Malay	3							
		Caticlan Port	Non-Operational	15 December 2021	17:00	18 December 2021	09:00	Caticlan - Mindoro and Batangas trips are cancelled.
		Tabon Port	Non-Operational	15 December 2021	17:00	18 December 2021	09:00	Boracay-Caticlan via Tabon Port and Tambisan Port are cancelled.
		Tambisan Port	Non-Operational	15 December 2021	17:00	18 December 2021	09:00	Boracay-Caticlan via Tabon Port and Tambisan Port are cancelled.
<b>REGION 7</b>	<b>44</b>							
<b>CEBU</b>	<b>34</b>							
Danao	2							
Brgy. Poblacion		Danao Port	Non-Operational	15 December 2021	11:00			Suspended
		Dunggoan Port	Non-Operational	15 December 2021	11:00			Suspended
Poro	1							
		Poro Port	Non-Operational	15 December 2021	05:00			Suspended
Santa Fe	2							
		Santa Fe Port	Non-Operational	15 December 2021	07:00			
		Santa Fe Pier	Non-Operational	15 December 2021	23:00			Suspended
Daanbantayan	4							
		Maya Port	Non-Operational	14 December 2021	22:00			
		Daanbantayan Pier	Non-Operational	15 December 2021	23:00			Suspended
		Malapascua	Non-Operational	15 December 2021	23:00			Suspended
		Daanbantayan (Maya Port)	Non-Operational	15 December 2021	23:00			Suspended

REGION   PROVINCE   CITY /MUNICIPALITY   BARANGAY		NAME OF PORT	STATUS	DATE REPORTED (Non-Operational)	TIME REPORTED (Non-Operational)	DATE REPORTED (Operational)	TIME REPORTED (Operational)	REMARKS
Argao	1							
		Taloot Port	Non-Operational	15 December 2021	07:00			
Dumanjug	1							
		Tangil Port	Non-Operational	15 December 2021	09:00			
Toledo	1							
		Toledo City Port	Non-Operational	15 December 2021	11:00			Suspended
San Francisco	1							
		Consuelo Port	Non-Operational	15 December 2021	05:00			Suspended
Tudela	1							
		Hagutapay Port	Non-Operational	15 December 2021	05:00			Suspended
Cebu City	4							
		Pier 1	Non-Operational	15 December 2021	11:00			Suspended; minor damages due to rammed vessels; damaged Pier 1 passenger holding area
		Pier 2	Non-Operational	15 December 2021	11:00			Suspended; minor damages due to rammed vessels
		Pier 3	Non-Operational	15 December 2021	11:00	18 December 2021	15:00	Partially operational; collapsed welcome signage at Pier 3
		Pier 4	Non-Operational	15 December 2021	11:00			Suspended
Pilar	1							
		Pilar Port	Non-Operational	15 December 2021	05:00			Suspended
Cordova	1							
		Cordova Port	Non-Operational	15 December 2021	11:00			Suspended
Lapu-Lapu (Opon)	2							
		Angasil Port	Non-Operational	15 December 2021	11:00			Suspended
		Hilton Port	Non-Operational	15 December 2021	11:00			Suspended
Mandaue	3							
		Ouano Port	Non-Operational	15 December 2021	11:00			Suspended
		Looc Wharf	Non-Operational	15 December 2021	11:00			Suspended
		Labogon Wharf	Non-Operational	15 December 2021	11:00			Suspended
Tabuelan	1							
		Tabuelan Pier	Non-Operational	15 December 2021	23:00			Suspended
Tuburan	1							

REGION   PROVINCE   CITY /MUNICIPALITY   BARANGAY		NAME OF PORT	STATUS	DATE REPORTED (Non-Operational)	TIME REPORTED (Non-Operational)	DATE REPORTED (Operational)	TIME REPORTED (Operational)	REMARKS
		Tuburan Pier	Non-Operational	15 December 2021	23:00			Suspended
Medellin	1							
		Medellin	Non-Operational	15 December 2021	23:00			Suspended
Bogo	1							
		Polambato Pier	Non-Operational	15 December 2021	23:00			Suspended
Tabogon	1							
		Tabogon Pier	Non-Operational	15 December 2021	23:00			Suspended
Bantayan	1							
		Bantayan Pier	Non-Operational	15 December 2021	23:00			Suspended
San Remigio	1							
		Hagnaya Port	Non-Operational	15 December 2021	23:00			Suspended
Carmen	1							
		Carmen Port	Non-Operational	15 December 2021	23:00			Suspended
Madridejos	1							
		Kaongkod Pier	Non-Operational	15 December 2021	23:00			Suspended
<b>NEGROS ORIENTAL</b>	<b>5</b>							
San Jose	1							
		Port of San Jose (Tampi Port)	Non-Operational	15 December 2021	11:00			Suspended
Guihulngan	1							
		Bulado Port	Non-Operational	15 December 2021	11:00			Suspended
Dumaguete	1							
		Port Of Dumaguete	Non-Operational	15 December 2021	11:00			Suspended
Zamboanguita	1							
		Malatapay Wharf	Non-Operational	15 December 2021	11:00			Suspended
Basay	1							
		Capinahan Port	Non-Operational	15 December 2021	11:00			Suspended
<b>BOHOL</b>	<b>5</b>							
Jagna	1							
		Jagna Port	Operational	15 December 2021	05:00	18 December 2021	22:30	Operational
Tubigon	1							

REGION   PROVINCE   CITY /MUNICIPALITY   BARANGAY		NAME OF PORT	STATUS	DATE REPORTED (Non-Operational)	TIME REPORTED (Non-Operational)	DATE REPORTED (Operational)	TIME REPORTED (Operational)	REMARKS
		Port of Tubigon						Targeted to be opened on Tuesday with the following activities: - Manual operation for the collection and marine transaction operation - Temporary shelter for passengers will be set up upon clearing the debris *Data as of 20 December 2021, 6:00 AM
Getafe	1							
		Port of Getafe						
No breakdown	1							
		Port of Tapal						
Talibon	1							
		Port of Talibon						
<b>REGION 8</b>	<b>1</b>							
<b>SOUTHERN LEYTE</b>	<b>1</b>							
San Ricardo	1							
		Benit Port	Non-Operational	18 December 2021				Totally damaged port
<b>REGION 9</b>	<b>4</b>							
<b>ZAMBOANGA DEL SUR</b>	<b>2</b>							
Zamboanga City	1							
		Zamboanga International Seaport	Operational					
Pagadian	1							
		Port of Pagadian	Operational					
<b>ZAMBOANGA DEL NORTE</b>	<b>2</b>							
Dapitan	1							
Pulauan		Pulauan Port	Non-Operational	16 December 2021		18 December 2021	00:00	
Dipolog	1							
Galas		Port of Dipolog	Non-Operational	16 December 2021		18 December 2021	00:00	
<b>REGION 10</b>	<b>4</b>							
<b>CAMIGUIN</b>	<b>2</b>							
Mambajao	1							
			Non-Operational					



REGION   PROVINCE   CITY /MUNICIPALITY   BARANGAY		NAME OF PORT	STATUS	DATE REPORTED (Non-Operational)	TIME REPORTED (Non-Operational)	DATE REPORTED (Operational)	TIME REPORTED (Operational)	REMARKS
No breakdown	1							
		Port of Benoni	Operational			17 December 2021		
<b>MISAMIS ORIENTAL</b>	1							
Cagayan de Oro	1							
			Operational			17 December 2021		
<b>MISAMIS OCCIDENTAL</b>	1							
Ozamiz	1							
			Operational			17 December 2021		
<b>CARAGA</b>	7							
<b>BUTUAN CITY</b>	1							
Butuan	1							
		Butuan Masao Port	Non-Operational	15 December 2021				Resumption of voyage until further notice.
<b>SURIGAO DEL NORTE</b>	3							
Surigao City	2							
		Surigao City Port	Operational	15 December 2021		22 December 2021		Information coming from PCG
		Lipata Port	Operational	15 December 2021		22 December 2021		Information coming from PCG
Dapa	1							
		Dapa Port	Non-Operational	15 December 2021				Resumption of voyage until further notice.
<b>AGUSAN DEL NORTE</b>	1							
Nasipit	1							
		Nasipit Port	Operational	15 December 2021		17 December 2021	22:00	Information coming from PCG
<b>DINAGAT ISLANDS</b>	2							
Dinagat	1							
		San Jose Port	Operational	15 December 2021		22 December 2021		Information coming from PCG
Cagdianao	1							
		Cagdianao Port	Non-Operational	15 December 2021				Resumption of voyage until further notice.

**STRANDED PASSENGERS, ROLLING CARGOES, VESSELS, MBCAS**

REGION   PROVINCE   CITY /MUNICIPALITY   BARANGAY		DISTRICT	STATION	SUBSTATION	PORT/TERMINAL	PASSENGER	ROLLING CARGOES	VESSELS/BUS LINER	MBCA (MOTOR BANCA)	REMARKS
<b>GRAND TOTAL</b>	22					343	143	0	0	
<b>MIMAROPA</b>	3					0	0	0	0	
<b>ORIENTAL MINDORO</b>	3					0	0	0	0	
Calapan	1					0	0	0	0	
					Calapan Port	0	0	0	0	Calapan Port is Operational as of 17 December 2021, 08:00 PM
Roxas	1					0	0	0	0	
					Roxas Port	0	0	0	0	Roxas Port is Operational as of 17 December 2021, 08:00 PM
Bulalacao (San Pedro)	1					0	0	0	0	
					Bulalacao Port	0	0	0	0	Bulalacao Port is Operational as of 17 December 2021, 08:00 PM
<b>REGION 6</b>	8					0	0	0	0	
<b>ILOILO</b>	2					0	0	0	0	
Iloilo City	2					0	0	0	0	
Brgy. Lapuz					Lapuz Wharf	0	0	0	0	
Brgy. Concepcion					Fort San Pedro Port	0	0	0	0	
<b>GUIMARAS</b>	1					0	0	0	0	
Jordan	1					0	0	0	0	
Brgy. Rizal				CGSS Jordan		0	0	0	0	
<b>AKLAN</b>	1					0	0	0	0	
Malay	1					0	0	0	0	
Caticlan					Caticlan Jetty Port	0	0	0	0	
<b>NEGROS OCCIDENTAL</b>	4					0	0	0	0	
Bacolod	1					0	0	0	0	
				CGSS Bacolod	BREDCO Port, Reclamation Area	0	0	0	0	
Sagay	1					0	0	0	0	
Brgy. Old Sagay				CGSS Sagay	Feeder Port	0	0	0	0	
Escalante	1					0	0	0	0	
Purok Camia, Brgy. Old Poblacion				CGSS Escalante		0	0	0	0	

REGION   PROVINCE   CITY /MUNICIPALITY   BARANGAY		DISTRICT	STATION	SUBSTATION	PORT/TERMINAL	PASSENGER	ROLLING CARGOES	VESSELS/BUS LINER	MBCA (MOTOR BANCA)	REMARKS
San Carlos	1					0	0	0	0	
Brgy. VI				CGSS San Carlos	Port Area	0	0	0	0	
<b>REGION 8</b>	<b>7</b>					<b>0</b>	<b>0</b>	<b>0</b>	<b>0</b>	
<b>SOUTHERN LEYTE</b>	<b>2</b>					<b>0</b>	<b>0</b>	<b>0</b>	<b>0</b>	
Liloan	1					0	0	0	0	
			CGS SOUTHERN LEYTE	CGSS Liloan	Liloan Port Ferry Terminal	0	0	0	0	
San Ricardo	1					0	0	0	0	
			CGS SOUTHERN LEYTE	CGSS San Ricardo	Port of San Ricardo	0	0	0	0	
<b>NORTHERN SAMAR</b>	<b>4</b>					<b>0</b>	<b>0</b>	<b>0</b>	<b>0</b>	
Allen	3					0	0	0	0	
			CGS SOUTHERN LEYTE	CGSS Allen	Port of Balwarteco	0	0	0	0	
			CGS SOUTHERN LEYTE	CGSS Allen	Port of Sta. Clara	0	0	0	0	
			CGS SOUTHERN LEYTE	CGSS Allen	Port of Dapdap	0	0	0	0	
San Isidro	1					0	0	0	0	
			CGS SOUTHERN LEYTE	CGSS San Isidro	Port of San Isidro	0	0	0	0	
<b>LEYTE</b>	<b>1</b>					<b>0</b>	<b>0</b>	<b>0</b>	<b>0</b>	
Bato	1					0	0	0	0	
			CGS WESTERN LEYTE	CGSS Bato	Port of Bato	0	0	0	0	
<b>REGION 9</b>	<b>1</b>					<b>0</b>	<b>0</b>	<b>0</b>	<b>0</b>	
<b>ZAMBOANGA DEL SUR</b>	<b>1</b>					<b>0</b>	<b>0</b>	<b>0</b>	<b>0</b>	
Zamboanga City	1					0	0	0	0	
					Zamboanga City	0	0	0	0	38 passengers from Zamboanga bound for Manila resumed travel as of reporting date 18 December 2021, 2:00 PM
<b>REGION 10</b>	<b>1</b>					<b>20</b>	<b>0</b>	<b>0</b>	<b>0</b>	
<b>MISAMIS ORIENTAL</b>	<b>1</b>					<b>20</b>	<b>0</b>	<b>0</b>	<b>0</b>	
Cagayan de Oro	1					20	0	0	0	
					Baseport Cagayan de Oro City	20	0	0	0	

REGION   PROVINCE   CITY /MUNICIPALITY   BARANGAY		DISTRICT	STATION	SUBSTATION	PORT/TERMINAL	PASSENGER	ROLLING CARGOES	VESSELS/BUS LINER	MBCA (MOTOR BANCA)	REMARKS
<b>CARAGA</b>	2					323	143	0	0	
<b>AGUSAN DEL NORTE</b>	1					25	0	0	0	
Nasipit	1					25	0	0	0	
Talisay					Nasipit Port	25	0	0	0	- All passengers had already left for Cebu on 18 December 2021,8:00AM - Port already operational. - PPA will provide food/dinner and will also coordinate with Nasipit MDRRMO for their transfer to the designated evacuation center as the port is a high risk place for storm surge.
<b>SURIGAO DEL NORTE</b>	1					298	143	0	0	
Surigao City	1					298	143	0	0	
Lipata					Lipata	298	143	0	0	Stranded vehicles & passengers outside Lipata Port reported as of December 16, 2021 (10:00 AM): 143 rolling cargos and 298 passengers including drivers

## DAMAGED HOUSES

REGION   PROVINCE   CITY/ MUNICIPALITY   BARANGAY	NO. OF DAMAGED HOUSES			AMOUNT (PHP)	REMARKS
	TOTALLY	PARTIALLY	GRAND TOTAL		
<b>GRAND TOTAL</b>	170,350	365,023	535,373	28,163,718	
<b>MIMAROPA</b>	29,350	33,299	62,649	0	
<b>OCCIDENTAL MINDORO</b>	0	1	1	0	
San Jose	0	1	1	0	
Bugbog	0	1	1	0	

REGION   PROVINCE   CITY/ MUNICIPALITY   BARANGAY	NO. OF DAMAGED HOUSES			AMOUNT (PHP)	REMARKS
	TOTALLY	PARTIALLY	GRAND TOTAL		
<b>ORIENTAL MINDORO</b>	2	0	2	0	
Naujan	2	0	2	0	
San Andres	2	0	2	0	
<b>PALAWAN</b>	29,348	33,298	62,646	0	
San Vicente	0	1	1	0	
Sitio Panindigan, Poblacion	0	1	1	0	Damaged due to an uprooted tree
Linapacan	18	123	141	0	
No breakdown	18	123	141	0	
Cuyo	694	30	724	0	
No breakdown	694	30	724	0	
Aborlan	10	13	23	0	
No breakdown	10	13	23	0	
Dumaran	690	2,150	2,840	0	
No breakdown	690	2,150	2,840	0	
Puerto Princesa	1,598	8,041	9,639	0	
No breakdown	1,598	8,041	9,639	0	
Taytay	10,024	15,035	25,059	0	
No breakdown	10,024	15,035	25,059	0	
Narra	1	3	4	0	
No breakdown	1	3	4	0	
Kalayaan	0	44	44	0	
No breakdown	0	44	44	0	
Brookes Point	14	19	33	0	
No breakdown	14	19	33	0	
Agutaya	0	450	450	0	
No breakdown	0	450	450	0	
Busuanga	0	3	3	0	
Salvacion	0	1	1	0	
Sto Nino	0	1	1	0	
Buluang	0	1	1	0	
Araceli	1,056	2,796	3,852	0	
No breakdown	1,056	2,796	3,852	0	
Cagayancillo	30	444	474	0	
No breakdown	30	444	474	0	

REGION   PROVINCE   CITY/ MUNICIPALITY   BARANGAY	NO. OF DAMAGED HOUSES			AMOUNT (PHP)	REMARKS
	TOTALLY	PARTIALLY	GRAND TOTAL		
Coron	14	40	54	0	
No breakdown	14	40	54	0	
Magsaysay	96	1,587	1,683	0	
No breakdown	96	1,587	1,683	0	
Roxas	15,103	2,519	17,622	0	
No breakdown	15,103	2,519	17,622	0	
<b>REGION 6</b>	<b>62,501</b>	<b>188,114</b>	<b>250,615</b>	<b>0</b>	
<b>AKLAN</b>	<b>19</b>	<b>305</b>	<b>324</b>	<b>0</b>	
Batan	1	4	5	0	
	1	4	5	0	
Kalibo	1	106	107	0	
	1	106	107	0	
New Washington	6	70	76	0	
	6	70	76	0	
Madalag	1	2	3	0	
	1	2	3	0	
Libacao	8	24	32	0	
	8	24	32	0	
Buruanga	0	1	1	0	
	0	1	1	0	
Numancia	2	98	100	0	
	2	98	100	0	
<b>ANTIQUE</b>	<b>1,356</b>	<b>6,594</b>	<b>7,950</b>	<b>0</b>	
Barbaza	0	3	3	0	
	0	3	3	0	
Belison	5	712	717	0	
	5	712	717	0	
Bugasong	2	0	2	0	
	2	0	2	0	
Caluya	0	4	4	0	
	0	4	4	0	
Culasi	727	37	764	0	
	727	37	764	0	
Hamtic	193	2,308	2,501	0	

REGION   PROVINCE   CITY/ MUNICIPALITY   BARANGAY	NO. OF DAMAGED HOUSES			AMOUNT (PHP)	REMARKS
	TOTALLY	PARTIALLY	GRAND TOTAL		
	193	2,308	2,501	0	
Laua-an	30	127	157	0	
	30	127	157	0	
San Jose de Buenavista	36	705	741	0	
	36	705	741	0	
San Remigio	16	1,187	1,203	0	
	16	1,187	1,203	0	
Sibalom	47	549	596	0	
	47	549	596	0	
Tibiao	79	57	136	0	
	79	57	136	0	
Tobias Fornier (Dao)	221	905	1,126	0	
	221	905	1,126	0	
<b>CAPIZ</b>	0	34	34	0	
Dao	0	34	34	0	
	0	34	34	0	
<b>GUIMARAS</b>	117	1,450	1,567	0	
Buenavista	90	1,350	1,440	0	
	90	1,350	1,440	0	
San Lorenzo	27	100	127	0	
	27	100	127	0	
<b>ILOILO</b>	728	34,710	35,438	0	
Guimbal	74	1,577	1,651	0	
	74	1,577	1,651	0	
Igbaras	48	373	421	0	
	48	373	421	0	
Miagao	18	536	554	0	
	18	536	554	0	
Oton	0	0	0	0	
	0	0	0	0	
Alimodian	0	0	0	0	
	0	0	0	0	
Leganes	61	1,738	1,799	0	
	61	1,738	1,799	0	

REGION   PROVINCE   CITY/ MUNICIPALITY   BARANGAY	NO. OF DAMAGED HOUSES			AMOUNT (PHP)	REMARKS
	TOTALLY	PARTIALLY	GRAND TOTAL		
Leon	30	338	368	0	
	30	338	368	0	
Santa Barbara	3	57	60	0	
	3	57	60	0	
Zarraza	46	2,630	2,676	0	
	46	2,630	2,676	0	
Badianan	6	589	595	0	
	6	589	595	0	
Cabatuan	1	2	3	0	
	1	2	3	0	
Janiuay	22	493	515	0	
	22	493	515	0	
Lambunao	0	2,023	2,023	0	
	0	2,023	2,023	0	
Maasin	5	265	270	0	
	5	265	270	0	
Pototan	3	74	77	0	
	3	74	77	0	
Banate	14	1,647	1,661	0	
	14	1,647	1,661	0	
Barotac Nuevo	84	3,134	3,218	0	
	84	3,134	3,218	0	
Dingle	0	12	12	0	
	0	12	12	0	
Dueñas	1	20	21	0	
	1	20	21	0	
Dumangas	201	6,223	6,424	0	
	201	6,223	6,424	0	
Passi	1	36	37	0	
	1	36	37	0	
San Enrique	2	0	2	0	
	2	0	2	0	
Ajuy	0	550	550	0	
	0	550	550	0	



REGION   PROVINCE   CITY/ MUNICIPALITY   BARANGAY	NO. OF DAMAGED HOUSES			AMOUNT (PHP)	REMARKS
	TOTALLY	PARTIALLY	GRAND TOTAL		
Barotac Viejo	20	899	919	0	
	20	899	919	0	
Concepcion	6	245	251	0	
	6	245	251	0	
Lemery	21	763	784	0	
	21	763	784	0	
Sara	61	10,486	10,547	0	
	61	10,486	10,547	0	
<b>NEGROS OCCIDENTAL</b>	<b>60,281</b>	<b>145,021</b>	<b>205,302</b>	<b>0</b>	
Salvador Benedicto	296	2,653	2,949	0	
	296	2,653	2,949	0	
Toboso	12	394	406	0	
	12	394	406	0	
Cadiz	3	10	13	0	
	3	10	13	0	
Manapla	121	2,100	2,221	0	
	121	2,100	2,221	0	
Enrique B. Magalona (Saravia)	316	9,647	9,963	0	
	316	9,647	9,963	0	
Talisay	3	40	43	0	
	3	40	43	0	
Bago	10,089	1,526	11,615	0	
	10,089	1,526	11,615	0	
La Carlota	561	10,546	11,107	0	
	561	10,546	11,107	0	
Pontevedra	321	1,445	1,766	0	
	321	1,445	1,766	0	
Pulupandan	201	1,491	1,692	0	
	201	1,491	1,692	0	
Valladolid	641	6,171	6,812	0	
	641	6,171	6,812	0	
Binalbagan	3,162	12,373	15,535	0	
	3,162	12,373	15,535	0	
Himamaylan	13,111	8,737	21,848	0	

REGION   PROVINCE   CITY/ MUNICIPALITY   BARANGAY	NO. OF DAMAGED HOUSES			AMOUNT (PHP)	REMARKS
	TOTALLY	PARTIALLY	GRAND TOTAL		
	13,111	8,737	21,848	0	
Hinigaran	2,115	12,205	14,320	0	
	2,115	12,205	14,320	0	
La Castellana	3,595	10,304	13,899	0	
	3,595	10,304	13,899	0	
Moises Padilla (Magallon)	887	5,645	6,532	0	
	887	5,645	6,532	0	
Candoni	1,127	5,293	6,420	0	
	1,127	5,293	6,420	0	
Cauayan	3,479	8,971	12,450	0	
	3,479	8,971	12,450	0	
Hinoba-an (Asia)	1,663	6,891	8,554	0	
	1,663	6,891	8,554	0	
Ilog	10,366	4,138	14,504	0	
	10,366	4,138	14,504	0	
Kabankalan	4,639	14,742	19,381	0	
	4,639	14,742	19,381	0	
Sipalay	2,841	11,364	14,205	0	
	2,841	11,364	14,205	0	
Bacolod	732	8,335	9,067	0	
	732	8,335	9,067	0	
<b>REGION 7</b>	<b>20,675</b>	<b>21,452</b>	<b>42,127</b>	<b>0</b>	
<b>BOHOL</b>	<b>16,812</b>	<b>5,006</b>	<b>21,818</b>	<b>0</b>	
Lila	119	832	951	0	
	119	832	951	0	Source: DSWD DROMIC Report No. 16 on TY 'Odette' as of 22 December 2021, 6:00 PM
Ubay	16,693	4,174	20,867	0	
	16,693	4,174	20,867	0	Source: MDRRMO Ubay
<b>CEBU</b>	<b>135</b>	<b>3,391</b>	<b>3,526</b>	<b>0</b>	
Alegria	106	150	256	0	
	106	150	256	0	Source: DSWD DROMIC Report No. 16 on TY 'Odette' as of 22 December 2021, 6:00 PM
Catmon	9	94	103	0	
	9	94	103	0	Source: DSWD DROMIC Report No. 16 on TY 'Odette' as of 22 December 2021, 6:00 PM

REGION   PROVINCE   CITY/ MUNICIPALITY   BARANGAY	NO. OF DAMAGED HOUSES			AMOUNT (PHP)	REMARKS
	TOTALLY	PARTIALLY	GRAND TOTAL		
Cebu City	0	2,010	2,010	0	
	0	2,010	2,010	0	Houses were reported damaged in 11 barangays of Cebu City. Source: CDRRMO Cebu
Alcoy	20	1,137	1,157	0	
	20	1,137	1,157	0	Source: MDRRMO Alcoy
<b>NEGROS ORIENTAL</b>	<b>3,728</b>	<b>13,055</b>	<b>16,783</b>	<b>0</b>	
Mabinay	3,329	10,016	13,345	0	
	3,329	10,016	13,345	0	Source: PDRRMO Negros Oriental
Bindoy (Payabon)	127	489	616	0	
	127	489	616	0	Source: PDRRMO Negros Oriental
Canlaon	272	1,548	1,820	0	
	272	1,548	1,820	0	Source: PDRRMO Negros Oriental
Bayawan (Tulong)	0	1,002	1,002	0	
	0	1,002	1,002	0	Houses were reported damaged in Bayawan City Source: PDRRMO Negros Oriental
<b>REGION 8</b>	<b>47,006</b>	<b>94,243</b>	<b>141,249</b>	<b>0</b>	
<b>EASTERN SAMAR</b>	<b>60</b>	<b>575</b>	<b>635</b>	<b>0</b>	
Balangiga	0	99	99	0	
	0	99	99	0	
Balangkayan	11	16	27	0	
	11	16	27	0	
Giporlos	23	112	135	0	
	23	112	135	0	
Guiuan	0	7	7	0	
	0	7	7	0	
Hernani	22	221	243	0	
	22	221	243	0	
Sulat	4	120	124	0	
	4	120	124	0	
<b>LEYTE</b>	<b>16,279</b>	<b>54,879</b>	<b>71,158</b>	<b>0</b>	
Alangalang	2	44	46	0	
	2	44	46	0	
Palo	10	358	368	0	
	10	358	368	0	

REGION   PROVINCE   CITY/ MUNICIPALITY   BARANGAY	NO. OF DAMAGED HOUSES			AMOUNT (PHP)	REMARKS
	TOTALLY	PARTIALLY	GRAND TOTAL		
Santa Fe	1	230	231	0	
	1	230	231	0	
Dulag	174	199	373	0	
	174	199	373	0	
MacArthur	8	0	8	0	
	8	0	8	0	
Mayorga	22	1,752	1,774	0	
	22	1,752	1,774	0	
Leyte	2	174	176	0	
	2	174	176	0	
Ormoc	39	388	427	0	
	39	388	427	0	
Abuyog	279	7,049	7,328	0	
	279	7,049	7,328	0	
Bato	6,561	3,849	10,410	0	
	6,561	3,849	10,410	0	
Baybay	501	8,515	9,016	0	
	501	8,515	9,016	0	
Hilongos	5,094	11,317	16,411	0	
	5,094	11,317	16,411	0	
Hindang	810	2,354	3,164	0	
	810	2,354	3,164	0	
Inopacan	513	4,395	4,908	0	
	513	4,395	4,908	0	
Javier (Bugho)	71	3,405	3,476	0	
	71	3,405	3,476	0	
Mahaplag	564	4,743	5,307	0	
	564	4,743	5,307	0	
Matalom	1,628	6,107	7,735	0	
	1,628	6,107	7,735	0	
<b>SOUTHERN LEYTE</b>	<b>30,667</b>	<b>38,789</b>	<b>69,456</b>	<b>0</b>	
Anahawan	391	1,288	1,679	0	
	391	1,288	1,679	0	
Bontoc	1,643	4,240	5,883	0	

REGION   PROVINCE   CITY/ MUNICIPALITY   BARANGAY	NO. OF DAMAGED HOUSES			AMOUNT (PHP)	REMARKS
	TOTALLY	PARTIALLY	GRAND TOTAL		
	1,643	4,240	5,883	0	
Hinunangan	822	3,189	4,011	0	
	822	3,189	4,011	0	
Libagon	893	2,977	3,870	0	
	893	2,977	3,870	0	
Liloan	965	631	1,596	0	
	965	631	1,596	0	
Limasawa	1,116	123	1,239	0	
	1,116	123	1,239	0	
Maasin	2,266	7,108	9,374	0	
	2,266	7,108	9,374	0	
Macrohon	1,013	3,869	4,882	0	
	1,013	3,869	4,882	0	
Malitbog	4,869	244	5,113	0	
	4,869	244	5,113	0	
Padre Burgos	1,193	1,588	2,781	0	
	1,193	1,588	2,781	0	
Pintuyan	1,552	1,011	2,563	0	
	1,552	1,011	2,563	0	
Saint Bernard	2,135	3,410	5,545	0	
	2,135	3,410	5,545	0	
San Francisco	3,430	70	3,500	0	
	3,430	70	3,500	0	
San Juan (Cabalian)	2,200	1,772	3,972	0	
	2,200	1,772	3,972	0	
San Ricardo	1,714	656	2,370	0	
	1,714	656	2,370	0	
Silago	206	1,971	2,177	0	
	206	1,971	2,177	0	
Sogod	1,866	2,790	4,656	0	
	1,866	2,790	4,656	0	
Tomas Oppus	2,393	1,852	4,245	0	
	2,393	1,852	4,245	0	
<b>REGION 9</b>	<b>0</b>	<b>10</b>	<b>10</b>	<b>0</b>	

REGION   PROVINCE   CITY/ MUNICIPALITY   BARANGAY	NO. OF DAMAGED HOUSES			AMOUNT (PHP)	REMARKS
	TOTALLY	PARTIALLY	GRAND TOTAL		
<b>ZAMBOANGA DEL NORTE</b>	0	10	10	0	
Dipolog	0	10	10	0	
Olingan	0	10	10	0	
<b>REGION 10</b>	<b>751</b>	<b>5,742</b>	<b>6,493</b>	<b>27,713,718</b>	
<b>MISAMIS ORIENTAL</b>	<b>387</b>	<b>2,846</b>	<b>3,233</b>	<b>4,304,218</b>	
Tagoloan	136	196	332	0	
	136	196	332	0	
Gingoog	39	684	723	0	
	39	684	723	0	
Jasaan	50	262	312	0	
	50	262	312	0	
Lagonglong	16	93	109	0	
	16	93	109	0	
Libertad	0	7	7	0	
	0	7	7	0	
Magsaysay (Linugos)	10	35	45	0	
	10	35	45	0	
Salay	27	292	319	0	
	27	292	319	0	
Sugbongcogon	1	103	104	0	
	1	103	104	0	
Villanueva	0	3	3	0	
	0	3	3	0	
Balingasag	13	49	62	0	
	13	49	62	0	
Talisayan	27	589	616	1,362,330	
	27	589	616	1,362,330	
Cagayan de Oro	67	503	570	2,941,888	
	67	503	570	2,941,888	
El Salvador	1	30	31	0	
	1	30	31	0	
<b>BUKIDNON</b>	<b>69</b>	<b>164</b>	<b>233</b>	<b>22,249,000</b>	
Valencia	24	39	63	1,644,500	
	24	39	63	1,644,500	

REGION   PROVINCE   CITY/ MUNICIPALITY   BARANGAY	NO. OF DAMAGED HOUSES			AMOUNT (PHP)	REMARKS
	TOTALLY	PARTIALLY	GRAND TOTAL		
Cabanglasan	0	5	5	0	
	0	5	5	0	
San Fernando	0	0	0	15,000	
	0	0	0	15,000	
Malitbog	33	32	65	20,341,000	
	33	32	65	20,341,000	
Libona	6	85	91	248,500	
	6	85	91	248,500	
Manolo Fortich	2	0	2	0	
	2	0	2	0	
Impasugong	4	0	4	0	
	4	0	4	0	
Sumilao	0	3	3	0	
	0	3	3	0	
<b>CAMIGUIN</b>	<b>272</b>	<b>2,667</b>	<b>2,939</b>	<b>0</b>	
No breakdown	272	2,667	2,939	0	
	272	2,667	2,939	0	
<b>LANAO DEL NORTE</b>	<b>14</b>	<b>41</b>	<b>55</b>	<b>405,500</b>	
Matungao	0	3	3	17,500	
	0	3	3	17,500	
Iligan	8	13	21	0	
	8	13	21	0	
Bacolod	6	9	15	199,000	
	6	9	15	199,000	
Maigo	0	6	6	60,000	
	0	6	6	60,000	
Kauswagan	0	4	4	75,000	
	0	4	4	75,000	
Kolambugan	0	6	6	54,000	
	0	6	6	54,000	
<b>MISAMIS OCCIDENTAL</b>	<b>9</b>	<b>24</b>	<b>33</b>	<b>755,000</b>	
Lopez Jaena	1	8	9	135,000	
	1	8	9	135,000	
Aloran	0	4	4	20,000	

REGION   PROVINCE   CITY/ MUNICIPALITY   BARANGAY	NO. OF DAMAGED HOUSES			AMOUNT (PHP)	REMARKS
	TOTALLY	PARTIALLY	GRAND TOTAL		
	0	4	4	20,000	
Oroquieta	5	5	10	600,000	
	5	5	10	600,000	
Ozamiz	3	7	10	0	
	3	7	10	0	costs to be determined
<b>REGION 11</b>	<b>2</b>	<b>0</b>	<b>2</b>	<b>0</b>	
<b>DAVAO CITY</b>	<b>2</b>	<b>0</b>	<b>2</b>	<b>0</b>	
No breakdown	2	0	2	0	
Brgy Matina Crossing	2	0	2	0	Damaged due to rain-induced landslide
<b>REGION 12</b>	<b>1</b>	<b>0</b>	<b>1</b>	<b>0</b>	
<b>COTABATO</b>	<b>1</b>	<b>0</b>	<b>1</b>	<b>0</b>	
Pikit	1	0	1	0	
Inug-ug	1	0	1	0	Houses are made of light materials.
<b>CARAGA</b>	<b>10,051</b>	<b>22,103</b>	<b>32,154</b>	<b>0</b>	
<b>BUTUAN CITY</b>	<b>27</b>	<b>27</b>	<b>54</b>	<b>0</b>	
Butuan	27	27	54	0	
	27	27	54	0	
<b>AGUSAN DEL NORTE</b>	<b>898</b>	<b>4,666</b>	<b>5,564</b>	<b>0</b>	
Carmen	3	3	6	0	
Brgy. Pob	3	3	6	0	
Jabonga	287	1,313	1,600	0	
	287	1,313	1,600	0	
Kitcharao	608	3,350	3,958	0	
	608	3,350	3,958	0	
<b>SURIGAO DEL SUR</b>	<b>128</b>	<b>2,627</b>	<b>2,755</b>	<b>0</b>	
Barobo	25	196	221	0	
	25	196	221	0	
Cagwait	8	859	867	0	
	8	859	867	0	
Carmen	12	753	765	0	
	12	753	765	0	
Lianga	16	244	260	0	
	16	244	260	0	
Madrid	35	345	380	0	



REGION   PROVINCE   CITY/ MUNICIPALITY   BARANGAY	NO. OF DAMAGED HOUSES			AMOUNT (PHP)	REMARKS
	TOTALLY	PARTIALLY	GRAND TOTAL		
	35	345	380	0	
San Miguel	1	2	3	0	
	1	2	3	0	
Tago	31	228	259	0	
	31	228	259	0	
<b>AGUSAN DEL SUR</b>	<b>36</b>	<b>32</b>	<b>68</b>	<b>0</b>	
Bayugan	3	8	11	0	
	3	8	11	0	
Sibagat	30	24	54	0	
	30	24	54	0	
Trento	3	0	3	0	
	3	0	3	0	
<b>SURIGAO DEL NORTE</b>	<b>8,962</b>	<b>14,751</b>	<b>23,713</b>	<b>0</b>	
Bacuag	1,295	1,709	3,004	0	
	1,295	1,709	3,004	0	
Burgos	902	289	1,191	0	
	902	289	1,191	0	
Claver	51	1,181	1,232	0	
	51	1,181	1,232	0	
Malimono	503	2,183	2,686	0	
	503	2,183	2,686	0	
Pilar	2,102	839	2,941	0	
	2,102	839	2,941	0	
Placer	1,488	4,699	6,187	0	
	1,488	4,699	6,187	0	
San Benito	634	834	1,468	0	
	634	834	1,468	0	
Santa Monica (Sapao)	1,610	808	2,418	0	
	1,610	808	2,418	0	
Tubod	377	2,209	2,586	0	
	377	2,209	2,586	0	
<b>BARMM</b>	<b>13</b>	<b>60</b>	<b>73</b>	<b>450,000</b>	
<b>LANAO DEL SUR</b>	<b>13</b>	<b>60</b>	<b>73</b>	<b>450,000</b>	
Bubong	3	55	58	0	

REGION   PROVINCE   CITY/ MUNICIPALITY   BARANGAY	NO. OF DAMAGED HOUSES			AMOUNT (PHP)	REMARKS
	TOTALLY	PARTIALLY	GRAND TOTAL		
	3	55	58	0	
Ditsaan-Remain	10	5	15	450,000	
	10	5	15	450,000	

### DAMAGE TO AGRICULTURE

REGION   PROVINCE   CITY /MUNICIPALITY   BARANGAY		CLASSIFICATION	TYPE	UNIT	QUANTITY	TOTAL COST(PHP)	REMARKS
<b>GRAND TOTAL</b>	471				1,346,810.7685	6,909,439,389.24	
<b>CALABARZON</b>	2				28,480	514,600	
<b>QUEZON</b>	2				28,480	514,600	
Sampaloc	1				4,000	25,000	
Bayongon		Fisheries	Aquaculture - Tilapia	Piece or Number	4,000	25,000	10x10 fish pen overflowed and damaged by strong wind
Calauag	1				24,480	489,600	
Villa San Isidro		Fisheries	Aquaculture - Seaweed Farm		24,480	489,600	Washed-out
<b>MIMAROPA</b>	111				73,962.39	2,107,476,511.53	
<b>PALAWAN</b>	90				73,061.2	2,080,204,513.55	
Linapacan	1				6	135,000	
Nangalao		Infrastructure/ Equipment	motor banca	Piece or Number	6	135,000	Four (4) totally and two (2) partially damaged motor banca.
Aborlan	5				1,442.5	39,042,291.03	
		Crops	rice	Hectares	1,368	19,864,800	
		Infrastructure/ Equipment	irrigation	Piece or Number	1	16,694,991.03	lbato Iraan SRIP
		Infrastructure/ Equipment	non-motorized boat/ banca	Piece or Number	3	60,000	
		Infrastructure/ Equipment	motor banca	Piece or Number	67	1,922,500	
		Infrastructure/ Equipment	fish pond	Hectares	3.5	500,000	
El Nido (Bacuit)	1				329	3,416,495.24	
		Crops	rice	Hectares	329	3,416,495.24	
Puerto Princesa	14				56,487.5	125,551,473	
		Crops	rice	Hectares	400	7,930,800	

REGION   PROVINCE   CITY /MUNICIPALITY   BARANGAY		CLASSIFICATION	TYPE	UNIT	QUANTITY	TOTAL COST(PHP)	REMARKS
		Livestock	carabao	head	82	2,870,000	
		Livestock	cattle	head	177	8,850,000	
		Livestock	horse	head	11	440,000	
		Livestock	goat	head	612	6,120,000	
		Poultry	chicken	head/bird	51,098	7,664,700	
		Livestock	swine	head	773	6,570,500	
		Poultry	Other poultry	head/bird	1,574	393,500	
		Livestock	sheep	head	41	492,000	
		Infrastructure/ Equipment	Non-motorized boat/ banca	Piece or Number	149	2,980,000	
		Infrastructure/ Equipment	motor banca	Piece or Number	1,465	55,857,263	
		Infrastructure/ Equipment	seaweed farm	Hectares	92	7,607,670	
		Fisheries	fish cage	Hectares	0.9	16,729,000	
		Fisheries	fishpond	Hectares	12.6	1,046,040	
Roxas	17				6,675	406,226,324.76	
		Crops	rice	Hectares	3,167	55,609,904.76	
		Crops	corn	Hectares	80	3,159,420	
		Fisheries	milkfish	Piece or Number	17	438,000	17 operators affected
		Fisheries	tilapia	Piece or Number	120	30,334,000	120 operators affected
		Fisheries	seabass	Piece or Number	6	125,000	125 operators affected
		Fisheries	panther	Piece or Number	7	1,221,000	7 operators affected
		Fisheries	lobster	Piece or Number	1	300,000	1 operator affected
		Fisheries	seaweeds	Piece or Number	262	6,870,000	262 operators affected
		Fisheries	mudcrab	Piece or Number	4	78,000	4 operators affected
		Fisheries	sea cucumber	Piece or Number	2	50,000	2 operators affected
		Fisheries	bangus	Piece or Number	10	1,500,000	10 operators affected
		Infrastructure/ Equipment	property/equipment for fisheries	Piece or Number	1,500	135,000,000	municipal bancas, fishing gears, and equipment, 1500 operators affected
		Infrastructure/ Equipment	property/equipment for fisheries	Piece or Number	50	3,855,000	municipal fishing gears, 50 operators affected
		Infrastructure/ Equipment	property/equipment for fisheries	Piece or Number	7	2,250,000	municipal fishing equipment and other properties, 7 operators affected
		Fisheries	fish products	Kilogram	1,442	711,000	losses in post harvest in fish ports/landing and auction markets, 4 local distributors affected

REGION   PROVINCE   CITY /MUNICIPALITY   BARANGAY		CLASSIFICATION	TYPE	UNIT	QUANTITY	TOTAL COST(PHP)	REMARKS
		Infrastructure/ Equipment	property/equipment for fisheries	Piece or Number	0	1,125,000	damages to pre-processing plant, fish ports/landing, and other properties, 13 local distributors affected
		Infrastructure/ Equipment	agriculture and farm structures		0	163,600,000	
San Vicente	14				1,149	15,864,049.52	
		Crops	rice	Hectares	1,149	12,582,849.52	
New Agutaya		Livestock	turkey		0	100,000	
Kemdeng		Livestock	goat		0	975,000	
Kemdeng		Livestock	cattle		0	50,000	
Kemdeng		Livestock	swine		0	40,000	
Kemdeng		Livestock	chicken		0	37,200	
Caruray		Livestock	chicken		0	415,000	
Poblacion		Infrastructure/ Equipment	agriculture and farm structures		0	30,000	goat house
New Agutaya		Infrastructure/ Equipment	agriculture and farm structures		0	280,000	rice milling facilities
New Agutaya		Infrastructure/ Equipment	agriculture and farm structures		0	60,000	chicken layering house
Kemdeng		Infrastructure/ Equipment	agriculture and farm structures		0	60,000	chicken layering house
Kemdeng		Infrastructure/ Equipment	agriculture and farm structures		0	70,000	goat house
Alimagan		Infrastructure/ Equipment	agriculture and farm structures		0	414,000	rice milling facilities
Caruray		Infrastructure/ Equipment	agriculture and farm structures		0	750,000	chicken layering house
Taytay	15				3,649.6	324,018,001.43	
		Crops	corn	Hectares	93	947,670	
		Fisheries	seaweeds	Piece or Number	1,187	66,472,000	1187 operators affected
		Fisheries	sea cucumber	Piece or Number	96	5,760,000	96 operators affected
		Fisheries	grouper	Piece or Number	48	8,640,000	48 operators affected
		Fisheries	tahong	Piece or Number	50	7,500,000	50 operators affected
		Infrastructure/ Equipment	property/equipment for fisheries	Piece or Number	103	4,635,000	municipal bancas and fishing gears, 103 operators affected
		Infrastructure/ Equipment	agriculture and farm structures		0	133,400,000	
		Infrastructure/ Equipment	irrigation	Piece or Number	1	350,000	Talog SIP

REGION   PROVINCE   CITY /MUNICIPALITY   BARANGAY		CLASSIFICATION	TYPE	UNIT	QUANTITY	TOTAL COST(PHP)	REMARKS
		Infrastructure/ Equipment	irrigation	Piece or Number	1	300,000	Libertad SIP
		Livestock	cattle	head	1	50,000	
		Livestock	goat	head	8	80,000	
		Infrastructure/ Equipment	motor banca	Piece or Number	103	4,635,000	
		Infrastructure/ Equipment	seaweed farm	Hectares	1,187	66,472,000	
		Infrastructure/ Equipment	fish cage	Hectares	48	8,640,000	
		Crops	rice		723.6	16,136,331.43	
Narra	2				1,451	26,803,548.57	
		Crops	corn	Hectares	290	5,220,000	
		Crops	rice	Hectares	1,161	21,583,548.57	
No breakdown	8				1,120	394,365,000	
		Fisheries	bangus		0	5,000,000	
		Fisheries	shrimp		0	5,000,000	
		Fisheries	seaweeds	Piece or Number	1,093	1,920,000	Pandan Multi-Purpose Cooperative - 18 operators affected
		Infrastructure/ Equipment	property/equipment for fisheries		0	8,460,000	8 damaged aquafarms, cages, and other damaged structures; 8 operators affected
		Infrastructure/ Equipment	property/equipment for fisheries		0	15,000,000	Municipal bancas
		Infrastructure/ Equipment	property/equipment for fisheries		0	340,525,000	Municipal and commercial bancas, fishing gears, and equipment; 20,566 operators affected
		Fisheries	seaweeds		0	10,000,000	
		Infrastructure/ Equipment	Fish cage	Piece or Number	27	8,460,000	8 operators affected
Dumaran	4				21	679,801,000	
		Infrastructure/ Equipment	agriculture and farm structures		0	209,000	municipal bancas and fishing gears, 46 operators affected
		Fisheries	Milkfish	Piece or Number	5	485,000	5 operators affected
		Fisheries	Seaweeds	Piece or Number	16	407,000	16 operators affected
		Infrastructure/ Equipment	agriculture and farm structures		0	678,700,000	
Brookes Point	2				188.6	4,394,800	
		Infrastructure/ Equipment	agriculture and farm structures		0	1,000,000	
		Crops	rice		188.6	3,394,800	

REGION   PROVINCE   CITY /MUNICIPALITY   BARANGAY		CLASSIFICATION	TYPE	UNIT	QUANTITY	TOTAL COST(PHP)	REMARKS
Quezon	1				0	2,500,000	
		Infrastructure/ Equipment	agriculture and farm structures		0	2,500,000	
Cagayancillo	1				0	52,000,000	
		Infrastructure/ Equipment	agriculture and farm structures		0	52,000,000	
Bataraza	2				53	132,000	
		Fisheries	Seaweeds	Piece or Number	52	120,000	52 operators affected
		Fisheries	Milkfish	Piece or Number	1	12,000	1 operator affected
Cuyo	2				252	1,480,000	
		Fisheries	Seaweeds	Piece or Number	200	857,000	200 operators affected
		Infrastructure/ Equipment	agriculture and farm structures		52	623,000	municipal bancas and fishing gears, 52 operators affected
Araceli	1				237	4,474,530	
		Crops	rice		237	4,474,530	
<b>ORIENTAL MINDORO</b>	<b>15</b>				<b>691.19</b>	<b>2,514,997.98</b>	
Naujan	9				580.74	1,728,916.67	
		Crops	rice	Hectares	579	1,253,266.67	
		HVC	pole sitao	Hectares	0.17	29,750	4 farmers affected
		HVC	eggplant	Hectares	0.56	86,240	6 farmers affected
		HVC	okra	Hectares	0.38	182,400	5 farmers affected
		HVC	squash	Hectares	0.13	2,010	2 farmers affected
		HVC	tomato	Hectares	0.1	37,500	2 farmers affected
		HVC	ampalaya	Hectares	0.2	112,000	2 farmers affected
		HVC	upo	Hectares	0.1	15,750	1 farmer affected
		HVC	pechay	Hectares	0.1	10,000	2 farmers affected
Pinamalayan	4				110.45	646,081.31	
		Crops	rice	Hectares	42	87,315.56	
Banilad		Infrastructure/ Equipment	property/equipment for fisheries		0	33,000	1 unit of fish aggregating device; 1 fisherfolk affected
Pili		Infrastructure/ Equipment	property/equipment for fisheries		0	25,000	1 totally damaged motorized banca/boat; 1 fisherfolk affected
		Crops	rice	Hectares	68.45	500,765.75	37 farmers affected
Baco	1				0	40,000	

REGION   PROVINCE   CITY /MUNICIPALITY   BARANGAY		CLASSIFICATION	TYPE	UNIT	QUANTITY	TOTAL COST(PHP)	REMARKS
San Andres		Infrastructure/ Equipment	property/equipment for fisheries		0	40,000	1 totally damaged motorized banca/boat; 1 fisherfolk affected
Roxas	1				0	100,000	
Dangay		Infrastructure/ Equipment	property/equipment for fisheries		0	100,000	2 totally damaged motorized banca/boat; 2 fisherfolks affected
<b>OCCIDENTAL MINDORO</b>	<b>6</b>				<b>210</b>	<b>24,757,000</b>	
San Jose	3				208	24,542,000	
		Fisheries	seaweeds		0	95,000	
		Infrastructure/ Equipment	pond/dikes	Piece or Number	84	6,530,000	
		Infrastructure/ Equipment	property/equipment for fisheries	Piece or Number	124	17,917,000	commercial bancas, fishing gears, and equipment, 114 operators affected
Sablayan	1				1	120,000	
		Infrastructure/ Equipment	irrigation	Piece or Number	1	120,000	Amnay RIS (Patrick Area)
Santa Cruz	1				1	80,000	
		Infrastructure/ Equipment	irrigation	Piece or Number	1	80,000	Pagbahay RIS
Magsaysay	1				0	15,000	
		Fisheries	seaweeds	Piece or Number	0	15,000	
<b>REGION 5</b>	<b>4</b>				<b>185</b>	<b>1,017,475</b>	
<b>ALBAY</b>	<b>1</b>				<b>125</b>	<b>640,500</b>	
No breakdown	1				125	640,500	
		Fisheries		fisherfolks	125	640,500	
<b>CAMARINES SUR</b>	<b>1</b>				<b>16</b>	<b>211,300</b>	
No breakdown	1				16	211,300	
		Fisheries		fisherfolks	16	211,300	
<b>MASBATE</b>	<b>1</b>				<b>1</b>	<b>20,000</b>	
No breakdown	1				1	20,000	
		Fisheries		fisherfolks	1	20,000	
<b>SORSOGON</b>	<b>1</b>				<b>43</b>	<b>145,675</b>	
No breakdown	1				43	145,675	
		Fisheries		fisherfolks	43	145,675	
<b>REGION 6</b>	<b>189</b>				<b>1,226,202.38</b>	<b>2,771,875,553.85</b>	
<b>AKLAN</b>	<b>10</b>				<b>1,049.62</b>	<b>10,230,255.29</b>	
Altavas	2				43.75	2,313,010	

REGION   PROVINCE   CITY /MUNICIPALITY   BARANGAY		CLASSIFICATION	TYPE	UNIT	QUANTITY	TOTAL COST(PHP)	REMARKS
		Crops	rice	Hectares	14.25	53,010	
		HVC		Hectares	29.5	2,260,000	
Lezo	1				170	1,651,200	
		Crops	rice	Hectares	170	1,651,200	
Malinao	1				134.76	538,107.06	
		Crops	rice	Hectares	134.76	538,107.06	
New Washington	1				54.55	2,443,840	
		Crops	rice	Hectares	54.55	2,443,840	
Batan	1				393.5	1,810,416.67	
		Crops	rice	Hectares	393.5	1,810,416.67	
Libacao	1				56.14	575,909.54	
		Crops	rice	Hectares	56.14	575,909.54	
Madalag	2				181.69	412,029.82	
		Crops	rice	Hectares	19.69	100,029.82	
		Livestock		Piece or Number	162	312,000	
Malay	1				15.23	485,742.2	
		Crops	rice	Hectares	15.23	485,742.2	
<b>ANTIQUE</b>	<b>24</b>				<b>2,290.44</b>	<b>44,854,034.72</b>	
Barbaza	2				87.8	3,410,066	
		Crops	rice	Hectares	59.8	1,060,566	
		HVC		Hectares	28	2,349,500	
San Remigio	2				774.13	7,932,678	
		Crops	rice	Hectares	432.13	7,693,673	
		Livestock		Piece or Number	342	239,005	
Valderrama	2				30.42	1,388,250	
		Crops	rice	Hectares	22.5	497,250	
		HVC		Hectares	7.92	891,000	
Tibiao	2				52.45	1,292,990	
		Crops	rice	Hectares	48.45	1,188,990	
		Crops	corn	Hectares	4	104,000	
Belison	1				16	474,400	
		Crops	rice	Hectares	16	474,400	
Sebaste	3				67.85	9,157,149.74	
		Crops	rice	Hectares	50.7	1,174,649.74	
		HVC		Hectares	6.15	7,975,000	



REGION   PROVINCE   CITY /MUNICIPALITY   BARANGAY		CLASSIFICATION	TYPE	UNIT	QUANTITY	TOTAL COST(PHP)	REMARKS
		Livestock			11	7,500	
Patnongon	1				50	585,000	
		Crops	rice	Hectares	50	585,000	
San Jose de Buenavista	1				210	7,020,000	
		Crops	rice	Hectares	210	7,020,000	
Culasi	2				69.14	1,921,824.8	
		Crops	rice	Hectares	65.14	1,706,784.8	
		Crops	corn	Hectares	4	215,040	
Sibalom	2				463	2,498,750	
		Crops	rice	Hectares	56	1,619,800	
		Livestock		Piece or Number	407	878,950	
Pandan	2				13.47	554,075.21	
		Crops	rice	Hectares	4.52	84,575.21	
		HVC		Hectares	8.95	469,500	
Laua-an	1				4.23	74,448	
		Crops	rice	Hectares	4.23	74,448	
Anini-y	1				14.75	273,682.97	
		Crops	rice	Hectares	14.75	273,682.97	
Tobias Fornier (Dao)	1				98.2	3,863,720	
		Crops	rice	Hectares	98.2	3,863,720	
Bugasong	1				339	4,407,000	
		Crops	rice	Hectares	339	4,407,000	
<b>CAPIZ</b>	<b>10</b>				<b>9,130.75</b>	<b>130,130,166</b>	
Sigma	1				2,699	21,667,080	
		Crops	rice	Hectares	2,699	21,667,080	
Panitan	1				735.9	12,245,376	
		Crops	rice	Hectares	735.9	12,245,376	
Ivisan	1				68.7	1,442,700	
		Crops	rice	Hectares	68.7	1,442,700	
Dao	1				2,243	3,858,600	
		Crops	rice	Hectares	2,243	3,858,600	
Pontevedra	1				635.25	4,075,500	
		Crops	rice	Hectares	635.25	4,075,500	
Roxas City	1				294	819,000	
		Crops	rice	Hectares	294	819,000	

REGION   PROVINCE   CITY /MUNICIPALITY   BARANGAY		CLASSIFICATION	TYPE	UNIT	QUANTITY	TOTAL COST(PHP)	REMARKS
Dumalag	1				711	27,835,650	
		Crops	rice	Hectares	711	27,835,650	
Jamindan	1				965.4	37,071,360	
		Crops	rice	Hectares	965.4	37,071,360	
Pilar	1				215	4,515,000	
		Crops	rice	Hectares	215	4,515,000	
Maayon	1				563.5	16,599,900	
		Crops	rice	Hectares	563.5	16,599,900	
<b>GUIMARAS</b>	<b>9</b>				<b>951</b>	<b>711,200</b>	
Jordan	2				758	253,700	
		Infrastructure/ Equipment		Piece or Number	2	200,000	
		Livestock and Poultry		Piece or Number	756	53,700	
San Lorenzo	2				85	69,500	
		Livestock and Poultry		Piece or Number	85	67,000	
		Infrastructure/ Equipment			0	2,500	
Nueva Valencia	2				102	252,000	
		Livestock and Poultry		Piece or Number	102	37,500	
		Infrastructure/ Equipment			0	214,500	
Buenavista	2				6	129,500	
		Livestock and Poultry		Piece or Number	6	126,500	
		Infrastructure/ Equipment			0	3,000	
Sibunag	1				0	6,500	
		Infrastructure/ Equipment			0	6,500	
<b>ILOILO</b>	<b>45</b>				<b>18,340.72</b>	<b>443,122,171.89</b>	
Santa Barbara	1				881.9	21,165,600	
		Crops	rice	Hectares	881.9	21,165,600	
Estancia	2				227.53	7,783,758.8	
		Crops	rice	Hectares	92.53	3,698,878.7	
		Crops	corn	Hectares	135	4,084,880.1	
Lemery	2				5,346.1	81,747,803.44	
		Crops	rice	Hectares	2,978.6	38,180,922	
		Crops	corn	Hectares	2,367.5	43,566,881.44	
Batad	2				524.71	21,142,431.2	
		Crops	rice	Hectares	233.41	7,771,761.2	
		Crops	corn	Hectares	291.3	13,370,670	

REGION   PROVINCE   CITY /MUNICIPALITY   BARANGAY		CLASSIFICATION	TYPE	UNIT	QUANTITY	TOTAL COST(PHP)	REMARKS
Dingle	2				379	8,639,480.76	
		Crops	rice	Hectares	368.5	8,479,978	
		Crops	corn	Hectares	10.5	159,502.76	
Anilao	1				700	15,213,277.2	
		Crops	rice	Hectares	700	15,213,277.2	
San Enrique	3				196.25	7,215,800.2	
		Crops	rice	Hectares	90.95	3,021,093.77	
		Crops	corn	Hectares	105.3	1,334,706.43	
		Infrastructure/ Equipment			0	2,860,000	
Banate	2				209.78	9,187,015.61	
		Crops	rice	Hectares	159	7,035,750	
		Crops	corn	Hectares	50.78	2,151,265.61	
Calinog	1				18.5	673,030	
		Crops	corn	Hectares	18.5	673,030	
Ajuy	1				473.1	36,084,150	
		Crops	corn	Hectares	473.1	36,084,150	
Igbaras	2				41.76	8,392,860	
		Crops	corn	Hectares	4.5	45,360	
		HVC		Hectares	37.26	8,347,500	
Barotac Viejo	1				820.22	52,010,150.2	
		Crops	corn	Hectares	820.22	52,010,150.2	
Carles	2				398.25	8,347,337.5	
		Crops	rice	Hectares	392.75	8,244,487.5	
		Crops	corn	Hectares	5.5	102,850	
Concepcion	2				781.55	7,861,140	
		Crops	rice	Hectares	529.55	5,719,140	
		Crops	corn	Hectares	252	2,142,000	
Guimbal	1				8.4	68,125.84	
		Crops	corn	Hectares	8.4	68,125.84	
Janiuay	1				47.25	2,124,150	
		Crops	corn	Hectares	47.25	2,124,150	
Lambunao	1				34	582,892.31	
		Crops	corn	Hectares	34	582,892.31	
Passi	1				52.25	1,705,440	
		Crops	corn	Hectares	52.25	1,705,440	

REGION   PROVINCE   CITY /MUNICIPALITY   BARANGAY		CLASSIFICATION	TYPE	UNIT	QUANTITY	TOTAL COST(PHP)	REMARKS
San Dionisio	1				424.7	7,746,004.87	
		Crops	corn	Hectares	424.7	7,746,004.87	
San Rafael	2				190.5	7,977,451.71	
		Crops	rice	Hectares	69	2,247,120	
		Crops	corn	Hectares	121.5	5,730,331.71	
Sara	1				1,174.7	24,695,931.88	
		Crops	corn	Hectares	1,174.7	24,695,931.88	
Balasan	1				236.1	7,869,187.4	
		Crops	corn	Hectares	236.1	7,869,187.4	
Leon	2				194.12	14,863,610.84	
		Crops	rice	Hectares	145.92	3,763,610.84	
		HVC		Hectares	48.2	11,100,000	
Maasin	1				205.25	6,709,942.5	
		Crops	rice	Hectares	205.25	6,709,942.5	
Leganes	1				61.2	669,907.5	
		Crops	rice	Hectares	61.2	669,907.5	
Oton	2				1,800.87	18,154,403.58	
		Crops	rice	Hectares	1,722.25	16,893,152.5	
		HVC		Hectares	78.62	1,261,251.08	
Zarraga	1				536.4	11,705,960	
		Crops	rice	Hectares	536.4	11,705,960	
Cabatuan	1				155.55	6,045,067.5	
		Crops	rice	Hectares	155.55	6,045,067.5	
Dueñas	1				1,021.5	12,503,160	
		Crops	rice	Hectares	1,021.5	12,503,160	
San Miguel	1				259.1	14,374,816.25	
		Crops	rice	Hectares	259.1	14,374,816.25	
Badiangan	1				924.98	15,303,334.8	
		Crops	rice	Hectares	924.98	15,303,334.8	
Dumangas	1				15.2	4,558,950	
		HVC		Hectares	15.2	4,558,950	
<b>NEGROS OCCIDENTAL</b>	<b>91</b>				<b>1,194,439.85</b>	<b>2,142,827,725.95</b>	
Valladolid	3				137,818.89	38,712,070.8	
		Crops	rice	Hectares	303.89	7,810,408.8	
		Livestock		Piece or Number	137,503	20,636,662	

REGION   PROVINCE   CITY /MUNICIPALITY   BARANGAY		CLASSIFICATION	TYPE	UNIT	QUANTITY	TOTAL COST(PHP)	REMARKS
		Infrastructure/ Equipment		Piece or Number	12	10,265,000	
San Enrique	3				11,561.27	5,614,890	
		Crops	rice	Hectares	59.27	1,029,890	
		Livestock		Piece or Number	11,500	1,725,000	
		Infrastructure/ Equipment		Piece or Number	2	2,860,000	
Victorias	1				35.1	1,775,600	
		Crops	rice	Hectares	35.1	1,775,600	
Bago	4				27,451.81	171,631,836.11	
		Crops	rice	Hectares	2,361.71	87,973,359	
		HVC		Hectares	41.1	10,301,075	
		Livestock		Piece or Number	25,029	14,591,402.11	
		Infrastructure/ Equipment		Piece or Number	20	58,766,000	
Pontevedra	3				152,667	66,928,478.8	
		Crops	rice	Hectares	357	9,780,480	
		Livestock		Piece or Number	152,305	50,997,998.8	
		Infrastructure/ Equipment		Piece or Number	5	6,150,000	
Kabankalan	2				5,265	273,162,191.5	
		Crops	rice	Hectares	5,257	223,262,191.5	
		Infrastructure/ Equipment		Piece or Number	8	49,900,000	
La Carlota	3				40,351.74	28,852,991.58	
		Crops	rice	Hectares	103.74	3,033,491.58	
		Livestock		Piece or Number	40,244	6,507,500	
		Infrastructure/ Equipment		Piece or Number	4	19,312,000	
Cadiz	5				15,235.98	5,495,439	
		Crops	rice	Hectares	21.95	722,553	
		Crops	corn	Hectares	8.5	365,925	
		HVC		Hectares	4.53	1,806,961	
		Livestock		Piece or Number	15,200	2,280,000	
		Infrastructure/ Equipment		Piece or Number	1	320,000	
Ilog	2				313.01	6,268,950	
		Crops	rice	Hectares	309.51	6,190,200	
		Crops	corn	Hectares	3.5	78,750	
Enrique B. Magalona (Saravia)	3				43,444.21	22,113,902.3	
		Crops	rice	Hectares	36.21	715,902.3	
		Livestock		Piece or Number	43,406	7,098,000	

REGION   PROVINCE   CITY /MUNICIPALITY   BARANGAY		CLASSIFICATION	TYPE	UNIT	QUANTITY	TOTAL COST(PHP)	REMARKS
		Infrastructure/ Equipment		Piece or Number	2	14,300,000	
Himamaylan	3				181,733.7	71,621,980.8	
		Crops	rice	Hectares	1,324.7	33,938,980.8	
		Livestock		Piece or Number	180,400	27,060,000	
		Infrastructure/ Equipment		Piece or Number	9	10,623,000	
Isabela	3				5,339.83	52,885,264	
		Crops	rice	Hectares	870.83	26,634,794	
		Livestock		Piece or Number	4,468	18,900,470	
		Infrastructure/ Equipment		Piece or Number	1	7,350,000	
Escalante	2				66.47	842,424.59	
		Crops	rice	Hectares	52.57	594,309.59	
		Crops	corn	Hectares	13.9	248,115	
Hinoba-an (Asia)	4				2,941.84	598,285,026.36	
		Crops	rice	Hectares	2,345	80,935,636.36	
		Crops	corn	Hectares	35	685,950	
		HVC		Hectares	548.84	487,396,440	
		Infrastructure/ Equipment		Piece or Number	13	29,267,000	
Cauayan	3				490.75	7,329,625	
		Crops	rice	Hectares	483	4,650,000	
		Crops	corn	Hectares	4.75	178,125	
		Infrastructure/ Equipment		Piece or Number	3	2,501,500	
Sipalay	4				2,434.55	335,165,904	
		Crops	rice	Hectares	1,941.26	52,501,120	
		Crops	corn	Hectares	5	202,500	
		HVC		Hectares	486.29	272,177,284	
		Infrastructure/ Equipment		Piece or Number	2	10,285,000	
Manapla	2				241.81	19,708,960	
		Crops	rice	Hectares	219.31	3,508,960	
		HVC		Hectares	22.5	16,200,000	
Candoni	1				1,558	94,886,000	
		Crops	rice	Hectares	1,558	94,886,000	
Talisay	3				184,478.52	82,067,304.1	
		HVC		Hectares	55.52	49,968,000	
		Livestock		Piece or Number	184,419	27,679,304.1	
		Infrastructure/ Equipment		Piece or Number	4	4,420,000	

REGION   PROVINCE   CITY /MUNICIPALITY   BARANGAY		CLASSIFICATION	TYPE	UNIT	QUANTITY	TOTAL COST(PHP)	REMARKS
Pulupandan	3				92.8	259,990.16	
		Crops	rice	Hectares	11.8	233,876.25	
		Livestock		Piece or Number	80	5,113.91	
		Infrastructure/ Equipment		Piece or Number	1	21,000	
Binalbagan	1				563.35	26,051,280	
		Crops	rice	Hectares	563.35	26,051,280	
Murcia	5				126,686.88	80,687,400	
		Crops	rice	Hectares	280	12,096,000	
		Crops	corn	Hectares	54	963,900	
		HVC		Hectares	4.88	3,306,000	
		Livestock		Piece or Number	126,340	45,131,500	
		Infrastructure/ Equipment		Piece or Number	8	19,190,000	
Silay	6				37,596.22	44,232,300	
		Crops	rice	Hectares	120	2,664,000	
		Crops	corn	Hectares	8	268,800	
		HVC		Hectares	14.22	34,560,000	
		Livestock		Piece or Number	37,450	5,617,500	
		Infrastructure/ Equipment		Piece or Number	3	1,092,000	
		Machineries and Equipment		Piece or Number	1	30,000	
Moises Padilla (Magallon)	2				134.5	6,500,250.6	
		Crops	rice	Hectares	24.3	1,004,025.6	
		Crops	corn	Hectares	110.2	5,496,225	
Sagay	5				108.6	2,172,050	
		Crops	rice	Hectares	68	522,000	
		Crops	corn	Hectares	31.6	1,576,050	
		Livestock		Piece or Number	7	12,600	
		Infrastructure/ Equipment		Piece or Number	1	59,900	
		Machineries and Equipment		Piece or Number	1	1,500	
Salvador Benedicto	3				2,411	12,395,000	
		Crops	corn	Hectares	10	210,000	
		Livestock		Piece or Number	2,400	12,000,000	
		Infrastructure/ Equipment		Piece or Number	1	185,000	
Toboso	3				84.17	19,321,650	

REGION   PROVINCE   CITY /MUNICIPALITY   BARANGAY		CLASSIFICATION	TYPE	UNIT	QUANTITY	TOTAL COST(PHP)	REMARKS
		Crops	corn	Hectares	32.3	1,017,450	
		HVC		Hectares	50.87	18,057,200	
		Infrastructure/ Equipment		Piece or Number	1	247,000	
Hinigaran	2				205,007	50,450,000	
		Livestock		Piece or Number	205,000	30,750,000	
		Infrastructure/ Equipment		Piece or Number	7	19,700,000	
La Castellana	3				8,208.6	2,486,310	
		Crops	corn	Hectares	6.6	446,310	
		Livestock		Piece or Number	8,200	1,230,000	
		Infrastructure/ Equipment		Piece or Number	2	810,000	
Bacolod	2				19.5	5,926,500	
		Crops	rice	Hectares	19.5	526,500	
		Infrastructure/ Equipment			0	5,400,000	
Calatrava	2				97.75	8,996,156.25	
		Crops	corn	Hectares	97.75	1,796,156.25	
		Infrastructure/ Equipment			0	7,200,000	
<b>REGION 7</b>	<b>5</b>				<b>1,502</b>	<b>618,141,700</b>	
<b>BOHOL</b>	<b>1</b>				<b>0</b>	<b>200,000,000</b>	
No breakdown	1				0	200,000,000	
		Fisheries			0	200,000,000	
<b>CEBU</b>	<b>1</b>				<b>0</b>	<b>282,700,000</b>	
No breakdown	1				0	282,700,000	
		Fisheries			0	282,700,000	
<b>NEGROS ORIENTAL</b>	<b>2</b>				<b>1,502</b>	<b>128,441,700</b>	
No breakdown	2				1,502	128,441,700	
		Crops	Rice	Hectares	1,502	43,441,700	
		Fisheries			0	85,000,000	
<b>SIQUIJOR</b>	<b>1</b>				<b>0</b>	<b>7,000,000</b>	
No breakdown	1				0	7,000,000	
		Fisheries			0	7,000,000	
<b>REGION 8</b>	<b>32</b>				<b>0</b>	<b>1,166,744,446</b>	
<b>LEYTE</b>	<b>12</b>				<b>0</b>	<b>311,269,897</b>	
No breakdown	12				0	311,269,897	
		Crops	rice		0	29,760,664	
		Crops	corn		0	295,992	



REGION   PROVINCE   CITY /MUNICIPALITY   BARANGAY		CLASSIFICATION	TYPE	UNIT	QUANTITY	TOTAL COST(PHP)	REMARKS
		HVC	assorted vegetables		0	7,694,240	For validation
		Fruit Trees			0	19,647,874	
		Crops	banana		0	29,116,260	
		Livestock			0	10,599,096	
		Crops	rootcrops		0	4,428,280	
		Infrastructure/ Equipment			0	1,393,815	
		Aquaculture			0	32,800,000	
		Captured Boat/Bancas			0	34,016,000	
		Infrastructure/ Equipment	NFA Warehouse		0	350,000	
		Crops	coconut		0	141,167,676	
<b>SOUTHERN LEYTE</b>	16				0	853,200,735	
No breakdown	16				0	853,200,735	
		Crops	rice		0	32,836,898	
		Crops	corn		0	2,206,058	
		HVC	assorted vegetables		0	2,222,900	
		Fruit Trees			0	6,466,536	
		Crops	banana		0	1,080,000	
		Crops	rootcrops		0	2,452,000	
		Livestock			0	66,948,117	
		Infrastructure/ Equipment	machinery		0	1,193,600	
		Infrastructure/ Equipment			0	9,323,953	
		Infrastructure/ Equipment	DA-RFO8 Station		0	44,478,776	
		Aquaculture			0	11,611,476	
		Captured Boats/Bancas			0	180,200,000	
		Infrastructure/ Equipment	BFAR Fishingport/Landing		0	12,052,763	
		Infrastructure/ Equipment	BFAR Facility		0	7,886,920	
		Infrastructure/ Equipment	NFA Warehouse		0	500,000	
		Crops	coconut		0	471,740,738	
<b>EASTERN SAMAR</b>	2				0	176,550	
No breakdown	2				0	176,550	
		Crops	rice		0	76,550	
		Infrastructure/ Equipment	NFA Warehouse		0	100,000	
<b>SAMAR</b>	1				0	726,000	
No breakdown	1				0	726,000	

REGION   PROVINCE   CITY /MUNICIPALITY   BARANGAY		CLASSIFICATION	TYPE	UNIT	QUANTITY	TOTAL COST(PHP)	REMARKS
		Crops	rice		0	726,000	
<b>NORTHERN SAMAR</b>	1				0	1,371,264	
No breakdown	1				0	1,371,264	
		Crops	coconut		0	1,371,264	
<b>REGION 10</b>	109				8,306.2385	98,777,609.07	
<b>MISAMIS ORIENTAL</b>	54				1,659.41	15,701,627	
El Salvador	23				858.33	0	
Mulogan		Crops	banana	Hills	76	0	
San Francisco de Asis		Crops	banana	Hills	484	0	
Hinigdaan		Crops	banana	Hills	105	0	
Mulogan		Crops	corn	Hectares	5.57	0	
San Francisco de Asis		Crops	corn	Hectares	40.59	0	
Sambulawan		Crops	corn	Hectares	1	0	
Hinigdaan		Crops	corn	Hectares	21.55	0	
Mulogan		HVC	Mango	Hill	1	0	
San Francisco de Asis		HVC	Coconut	Hill	53	0	
Sambulawan		HVC	Papaya	Hectares	13.3	0	
San Francisco de Asis		HVC	Mango	Hills	2	0	
Hingdaan		Crops	Pechay	Hectares	0.1	0	
Hinigdaan		Crops	Okra	Hectares	0.05	0	
Hinigdaan		Crops	Tomato	Hectares	0.01	0	
Pasayanon		Crops	rice	Hectares	23.11	0	
Amoros		Crops	corn	Hectares	1	0	
Cogon		Crops	corn	Hectares	0.75	0	
Himaya		Crops	corn	Hectares	0.25	0	
Kalabaylabay		Crops	corn	Hectares	11.05	0	
Quibonbon		Crops	corn	Hectares	1	0	
Hinigdaan		Livestock	cattle	Piece or Number	1	0	
Molugan		Poultry	chicken (chicks)	Piece or Number	15	0	
Himaya		Livestock	goat	Piece or Number	2	0	
Opol	3				243	2,257,407	
		Crops	rice	Hectares	33	990,000	132 MT Expected Production Volume
		Corn	Corn	Hectares	207	1,138,000	

REGION   PROVINCE   CITY /MUNICIPALITY   BARANGAY		CLASSIFICATION	TYPE	UNIT	QUANTITY	TOTAL COST(PHP)	REMARKS
		HVC	Banana, Coconut, Vegetables	Hectares	3	129,407	
Talisayan	12				149.75	389,920	
		Crops	banana	Hectares	12.75	0	
		Crops	corn	Hectares	0.5	0	
		HVC	Coconut	Hectares	74.02	0	
		Crops	cassava	Hectares	8.29	0	
		HVC	Marang	Hectares	0.01	0	
		HVC	Tambis	Hectares	0.01	0	
		HVC	Lanzones	Hectares	19.92	0	
		Crops	banana	Hectares	12.75	0	
		Crops	corn	Hectares	0.5	0	
		Fisheries	fish		0	100,000	1 unit fish pen
		Fisheries	fish		0	120,000	1 unit fish pen
		Livestock		Piece or Number	21	169,920	
Lugait	2				0	58,100	
no breakdown		Livestock			0	16,000	piglets, goat and sheep
Brgy Aya Aya, Biga, Betahon, Kaluknayan		Crops	rice		0	42,100	
Cagayan de Oro	3				87.455	12,506,200	
		Crops	Corn, Rice, Assorted Vegetables, Papaya	Hectares	87.455	12,000,000	
		Livestock			0	201,700	
		Fisheries			0	304,500	
Gingoog	1				6.875	0	
		Crops	corn	Hectares	6.875	0	
Tagoloan	10				314	490,000	
Rosario		Livestock	goat	Piece or Number	14	84,000	
Rosario		Livestock	pig	Piece or Number	3	30,000	
Sta. Ana		Livestock	cattle	Piece or Number	4	100,000	
Sta. Ana		Livestock	goat	Piece or Number	11	44,500	
Sta. Ana		Poultry	chicken (chicks)	Piece or Number	83	4,150	
Sta. Ana		Poultry	chicken	Piece or Number	94	23,500	
Natumolan		Poultry	Fighting Cock	Piece or Number	48	192,000	
Natumolan		Poultry	chicken (chicks)	Piece or Number	34	8,500	
Natumolan		Poultry	chicken	Piece or Number	12	600	

REGION   PROVINCE   CITY /MUNICIPALITY   BARANGAY		CLASSIFICATION	TYPE	UNIT	QUANTITY	TOTAL COST(PHP)	REMARKS
Natumolan		Poultry	duck	Piece or Number	11	2,750	
<b>LANAO DEL NORTE</b>	<b>5</b>				<b>280.47</b>	<b>39,295,314</b>	
Matungao	1				15	0	
Pasayanon		Livestock	Chicken	Heads	15	0	
No breakdown	3				249.77	37,657,314	
		Crops	corn	345.40	0	23,911,469	
		Crops	rice	Hectares	226.2	11,609,333	
		Other HVC		Hectares	23.57	2,136,512	
Lala	1				15.7	1,638,000	
		Fisheries	fish	Hectares	15.7	1,638,000	
<b>BUKIDNON</b>	<b>43</b>				<b>6,334.1585</b>	<b>38,728,168.07</b>	
Valencia	3				2,373.886	672,695	
		Crops	rice	Hectares	267.036	312,695	
		Fisheries			0	360,000	
		Crops	corn	Hectares	2,106.85	0	
San Fernando	9				1,665.27	19,676,136.82	
		Crops	corn	Hectares	454.17	19,117,036.82	308 farmers affected
		Livestock	horse	Piece or Number	3	60,000	
		Crops	rice	Hectares	1,159.75	499,100	
		Crops	banana	Hectares	42	0	
		Abaca	Abaca	Hectares	2.35	0	
		Crops	squash	Hectares	0.5	0	
		HVC	pepper	Hectares	1.5	0	
		HVC	ampalaya	Hectares	1	0	
		HVC	watermelon	Hectares	1	0	
Malitbog	4				296.5	3,682,123.75	
		Crops	banana	Hills	160	80,000	
		Crops	corn	Hectares	125.5	3,542,123.75	
		Livestock	horse	Piece or Number	1	60,000	
		Fisheries		ponds	10	0	
Impasugong	19				199.6625	9,513,662.5	
		Crops	cassava	Hectares	0.5	15,000	
		Vegetable	Eggplant	Hectares	1	52,500	
		Rice Alternative	Adlai	Hectares	0.25	5,000	
		Nut	Peanut	Hectares	0.25	5,000	

REGION   PROVINCE   CITY /MUNICIPALITY   BARANGAY		CLASSIFICATION	TYPE	UNIT	QUANTITY	TOTAL COST(PHP)	REMARKS
		Crops	banana	Hectares	0.405	48,000	
		Crops	banana	Hectares	0.02	2,400	
		Spices	Silikut	Hectares	0.25	20,000	
		Vegetable	Wombok	Hectares	0.5	30,000	
		Vegetable	Potato	Hectares	0.325	58,500	
		Vegetable	Lutya	Hectares	1.25	35,000	
		Beans	Baguio Beans	Hectares	0.25	3,750	
		HVC		Hectares	15	2,700,000	
		HVC			0	1,200,000	
		Crops	sugarcane	Hectares	11.15	892,000	
		Crops	rice		43.3625	1,374,887.5	
		Crops	corn		115.525	2,893,125	
		Vegetable	Squash	Hectares	1	35,000	
		Livestock	cattle	Piece or Number	4	143,500	
		Fisheries		ponds	4.625	0	
Libona	4				186.14	5,176,050	
		Crops	corn	Hectares	135	5,176,050	
		Crops	rice	Hectares	12	0	
		Crops	banana	Hectares	4.69	0	
		HVC		Hectares	34.45	0	
Manolo Fortich	1				300	7,500	
		Poultry	Chicken	Piece or Number	300	7,500	
Sumilao	3				1,312.7	0	
		Crops	corn	Hectares	101.5	0	
		Crops	cassava	Hectares	37.2	0	
		Crops	banana	Hills	1,174	0	
<b>MISAMIS OCCIDENTAL</b>	<b>7</b>				<b>32.2</b>	<b>5,052,500</b>	
Oroquieta	2				2	20,000	
		Crops	corn	Hectares	1	10,000	
		HVC	Fruit Trees	Hectares	1	10,000	costs to be determined
Lopez Jaena	4				25.7	2,510,000	
		Crops	corn	Hectares	3	288,000	18 MT Expected Production / totally damaged lots

REGION   PROVINCE   CITY /MUNICIPALITY   BARANGAY		CLASSIFICATION	TYPE	UNIT	QUANTITY	TOTAL COST(PHP)	REMARKS
		Crops	corn	Hectares	8	307,000	19.2 MT Expected Production / partially damaged lots
		Crops	banana	Hectares	13.7	1,900,000	
no breakdown		Livestock	cattle	Piece or Number	1	15,000	
Aloran	1				4.5	2,522,500	
		Fisheries	fish	Hectares	4.5	2,522,500	15,300/ 2 units fish per/ 4.5 ha
<b>REGION 11</b>	<b>10</b>				<b>1,191.76</b>	<b>18,830,585.79</b>	
<b>DAVAO DE ORO</b>	<b>5</b>				<b>592.25</b>	<b>9,168,355.47</b>	
Compostela	1				429	4,705,395.74	
		Crops	rice	Hectares	429	4,705,395.74	
Montevista	1				40	649,600	
		Crops	rice	Hectares	40	649,600	
Mawab	1				5	16,168.93	
		Crops	rice	Hectares	5	16,168.93	
Nabunturan	1				83.35	270,720.8	
		Crops	rice	Hectares	83.35	270,720.8	
Monkayo	1				34.9	3,526,470	
		HVC		Hectares	34.9	3,526,470	
<b>DAVAO DEL NORTE</b>	<b>2</b>				<b>217</b>	<b>2,136,268.69</b>	
New Corella	2				217	2,136,268.69	
		Crops	rice	Hectares	132	1,031,268.69	
		Crops	corn	Hectares	85	1,105,000	
<b>DAVAO ORIENTAL</b>	<b>2</b>				<b>328.65</b>	<b>6,607,375.63</b>	
Caraga	2				328.65	6,607,375.63	
		HVC		Hectares	322.65	6,457,000	
		Crops	corn	Hectares	6	150,375.63	
<b>DAVAO CITY</b>	<b>1</b>				<b>53.86</b>	<b>918,586</b>	
Davao City	1				53.86	918,586	
Paquibato		Crops	corn	Hectares	53.86	918,586	
<b>CARAGA</b>	<b>9</b>				<b>6,981</b>	<b>126,060,908</b>	
<b>AGUSAN DEL NORTE</b>	<b>2</b>				<b>3,751</b>	<b>35,428,734</b>	
No breakdown	2				3,751	35,428,734	
		Crops	rice	Hectares	3,613	30,793,734	
		Crops	corn	Hectares	138	4,635,000	

REGION   PROVINCE   CITY /MUNICIPALITY   BARANGAY		CLASSIFICATION	TYPE	UNIT	QUANTITY	TOTAL COST(PHP)	REMARKS
<b>AGUSAN DEL SUR</b>	2				398	13,671,760	
No breakdown	2				398	13,671,760	
		Crops	rice	Hectares	198	8,071,760	
		Crops	corn	Hectares	200	5,600,000	
<b>DINAGAT ISLANDS</b>	1				335	18,067,000	
No breakdown	1				335	18,067,000	
		Crops	corn	Hectares	335	18,067,000	
<b>SURIGAO DEL NORTE</b>	2				1,330	28,910,400	
No breakdown	2				1,330	28,910,400	
		Crops	rice	Hectares	540	6,765,200	
		Crops	corn	Hectares	790	22,145,200	
<b>SURIGAO DEL SUR</b>	2				1,167	29,983,014	
No breakdown	2				1,167	29,983,014	
		Crops	rice	Hectares	487	10,901,014	
		Crops	corn	Hectares	680	19,082,000	

## DAMAGE TO INFRASTRUCTURE

REGION   PROVINCE   CITY /MUNICIPALITY   BARANGAY		TYPE	CLASSIFICATION	INFRASTRUCTURE	NUMBER OF DAMAGED	UNIT	QUANTITY	STATUS	COST(PHP)	REMARKS
<b>GRAND TOTAL</b>	450				379				16,656,694,030.97	
<b>MIMAROPA</b>	194				254				1,259,432,055.86	
<b>MARINDUQUE</b>	1				1				0	
Buenavista	1				1				0	
MDRRMO		Government Facilities	Local	VHF Radio Antenna	1			non-operational	0	
<b>ORIENTAL MINDORO</b>	1				1				15,000,000	
Roxas	1				1				15,000,000	
Dangay		Flood control	National	Bongabong-Sagan a-Roxas-San Aquilino Road, Roxas Port Seawall	1			Damaged	15,000,000	
<b>PALAWAN</b>	192				252				1,244,432,055.86	
Puerto Princesa	23				23				115,780,000	

REGION   PROVINCE   CITY /MUNICIPALITY   BARANGAY		TYPE	CLASSIFICATION	INFRASTRUCTURE	NUMBER OF DAMAGED	UNIT	QUANTITY	STATUS	COST(PHP)	REMARKS
		Bridges	National	Puerto Princesa North Road (S00030PW) Langogan Bridge, Brgy. Langogan, PPC, K0081+223	1	Meter		Old Langogan (Concrete) Bridge was Damaged	80,000,000	open to traffic for all types of vehicles on December 23, 2021 at 3:00 P.M Informational signboard installed.
Langogan		Roads	National	Puerto Princesa North Road (S00030PW) Brgy. Langogan, PPC, K0081+300	1	Meter		Damaged	100,000	Soil collapsed 20m width and approximately 72cu.m. Two lane passable to all types of vehicles. Clearing operation completed.
Langogan		Roads	National	Puerto Princesa North Road (S00030PW) Brgy. Langogan, PPC, K0082+100	1	Meter		Damaged	0	Soil collapsed 20m width and approximately 100cu.m. Two lane passable to all types of vehicles. Clearing operation completed
Langogan		Roads	National	Puerto Princesa North Road (S00030PW) Brgy. Langogan, PPC, K0082+150	1	Meter		Damaged	50,000	Soil collapsed 40m width and approximately 90cu.m. Two lane passable to all types of vehicles. Clearing operation completed
Langogan		Roads	National	Puerto Princesa North Road (S00030PW) Brgy. Langogan, PPC, K0082+200	1			Damaged	1,000,000	Two-lane passable to all types of vehicle
Langogan		Roads	National	Puerto Princesa North Road (S00030PW) Brgy. Langogan, PPC, K0082+260	1	Meter		Damaged	0	Soil collapsed 20m width and approximately 60cu.m. One lane passable to all types of vehicle, clearing operations still ongoing.
Langogan		Roads	National	Puerto Princesa North Road (S00030PW) Brgy. Langogan, PPC, K0082+300	1	Meter		Damaged	400,000	Roadslip, one lane passable to all types of vehicles, installed warning devices.



REGION   PROVINCE   CITY /MUNICIPALITY   BARANGAY		TYPE	CLASSIFICATION	INFRASTRUCTURE	NUMBER OF DAMAGED	UNIT	QUANTITY	STATUS	COST(PHP)	REMARKS
Langogan		Roads	National	Puerto Princesa North Road (S00030PW) Brgy. Langogan, PPC, K0082+600	1	Meter		Damaged	200,000	Two-lanes passable to all types of vehicle
		Roads	National	Puerto Princesa North Road (S00030PW) Bantay Gubat Staff House Area, K0083+500	1	Meter		Damaged	0	Soil Collapsed 15m width and approximately 225cu.m. One lane passable to all types of vehicle, clearing operations still ongoing.
		Bridges	National	Puerto Princesa North Road Section (S00025PW) Babuyan Bridge K0053+354	1			Total Collased / Damaged Bridge Approach A	4,470,000	
		Bridges	National	Puerto Princesa North Road Section (S00025PW) San Rafael Bridge K0062+731	1			Bridge is Structurally unstable with major damaged	30,000	
		Bridges	National	Puerto Princesa North Road Section (S00025PW) Tanabag Bridge K0065+179	1			Damaged Concrete railing. Washed -out embankment at abutment A	4,500,000	
		Bridges	National	Puerto Princesa North Road Section (S00025PW) Concepcion Bridge K0066+715	1			Washed out embankment bridge abutment B	4,370,000	
		Bridges	National	Puerto Princesa North Road Section (S00025PW) Tarabanan Bridge K0068+650	1			Total collapsed at approach A and Partial collapsed at approach B	5,160,000	
Tagburos		Bridges	National	Irawan - Tagburos Road Section (S00026PW) Tagburos Bridge I K0016587	1			Damaged Bridge Approach A & B Collapse	8,000,000	
Binduyan		Roads	National	Puerto Princesa North Road (S00025PW) K0072+200 - K0072+400	1			Landslide	1,000,000	

REGION   PROVINCE   CITY /MUNICIPALITY   BARANGAY		TYPE	CLASSIFICATION	INFRASTRUCTURE	NUMBER OF DAMAGED	UNIT	QUANTITY	STATUS	COST(PHP)	REMARKS
Binduyan		Roads	National	Puerto Princesa North Road (S00025PW) K0078+600 - K0078+900	1			Landslide	1,000,000	
Langogan		Roads	National	Puerto Princesa North Road (S00025PW) K0079+200 - K0079+500	1			Landslide	1,500,000	
Mauyon		Bridges	National	Puerto Princesa North Road (S00025PW) K0054+335	1			Partial damage at abutment A	0	
		Bridges	National	Puerto Princesa North Road (S00025PW) K0072+008	1			Fallen Trees and fallen utility posts	0	
Concepcion		Roads	National	Puerto Princesa North Road (S00025PW) K0068+800 - K0068+900	1			Roadslip, approximately 45 meters length, 15 meters height	1,500,000	
Napsan		Roads	National	PPSR - JCT Napsan - Apurawan	1			Roadslip, approximately 22.5 meters length, 30 meters height	2,500,000	
		Health facilities	Local	Puerto Princesa City Molecular Laboratory	1			Partially damaged, temporarily ceased operations	0	Damaged chimney / exhaust hit by an uprooted tree
Linapacan	7				7				137,000	
Barangonan		Government Facilities	Local	Waiting Shed	1			Damaged	25,000	
Barangonan		Health facilities	National	BNS Feeding Center	1			Damaged	20,000	
Barangonan		Private Facility	Local	Catholic Church	1			Damaged	5,000	
Barangonan		Government Facilities	Local	Center	1			Damaged	7,000	
San Miguel		Government Facilities	Local	Municipal Gymnasium	1			Damaged	30,000	
San Miguel		Flood control	National	Break Water	1			Damaged	25,000	
San Miguel		Government Facilities	National	KALAHI Office	1			Damaged	25,000	
Roxas	67				67				1,083,375,548.86	

REGION   PROVINCE   CITY /MUNICIPALITY   BARANGAY		TYPE	CLASSIFICATION	INFRASTRUCTURE	NUMBER OF DAMAGED	UNIT	QUANTITY	STATUS	COST(PHP)	REMARKS
Tinitian		Roads	National	Puerto Princesa North Road (S00030PW) Brgy. Tinitian K0083+700	1	Meter		Damaged	0	Soil Collapsed 20m width and approximately 60cu.m. One lane passable to all types of vehicle, clearing operations still ongoing.
Tinitian		Roads	National	Puerto Princesa North Road (S00030PW) Brgy. Tinitian K0084+250	1	Meter		Damaged	0	Soil Collapsed 15m width and approximately 100cu.m. One lane passable to all types of vehicle, clearing operations still ongoing.
Tinitian		Roads	National	Puerto Princesa North Road (S00030PW) Brgy. Tinitian K0084+800	1	Meter		Damaged	50,000	Soil Collapsed 25m width and approximately 90cu.m. One lane passable to all types of vehicle, clearing operations still ongoing.
Tinitian		Roads	National	Puerto Princesa North Road (S00030PW) Brgy. Tinitian K0086+450	1	Meter		Damaged	0	Soil Collapsed 50m width and approximately 240cu.m. One lane passable to all types of vehicle, clearing operations still ongoing.
		Roads	National	Puerto Princesa North Road (S00002PW)	1			Damaged	0	passable to all types of vehicle
		Government Facilities	Local	Roxas Public Market	1			Partially damaged	5,300,000	Damaged roofing, ceilings, glass panel, polycarbonate panel, roll up doors
		Government Facilities	Local	VRR Gym (Central Evacuation Center)	1			Partially damaged	1,150,000	Damaged roofing, purlins, louver, wall, electrical
		Government Facilities	Local	Poblacion Electrification	1				100,000,000	
		Government Facilities	Local	Drainage System	1				200,000,000	
		Roads	Local	Road	1				50,000,000	
		Roads	Local	Barangay Roads and Bridges	1				300,000,000	

REGION   PROVINCE   CITY /MUNICIPALITY   BARANGAY		TYPE	CLASSIFICATION	INFRASTRUCTURE	NUMBER OF DAMAGED	UNIT	QUANTITY	STATUS	COST(PHP)	REMARKS
		Government Facilities	Local	Airport	1				3,000,000	
		Flood control	Local	Breakwater, Retaining Walls	1				400,000,000	
		Health facilities	Local	Roxas Baptist Hospital	1			Partially damaged	0	
		Health facilities	Local	Roxas Medicare Hospital	1			Partially damaged	0	Damaged roofing, ceiling, gutter, doors
		Health facilities	Local	Barangay Health Sanitation	1			Damaged	0	70 percent of total barangay health stations have been damaged
		Government Facilities	Local	Barangay Markets	1			Partially damaged	0	70 percent of barangays have been damaged
		Government Facilities	Local	Coast Guard Station	1			Partially damaged	0	
		Government Facilities	Local	MDRRMO Operations Center	1			Partially damaged	0	
		Government Facilities	Local	Barangay Covered Courts	1			Damaged	0	80 percent of barangay covered courts have been partially and totally damaged
		Schools	Local	Andres Soriano Memorial Elementary School	1			Damaged	1,286,973	Partially damaged covered pathwalk, SPEED Building I, SPEED Building II, Congressional Building (2 storey / 6 classrooms), ALS Building, 3 storey/12 classroom building, HE Building, canteen, MAVS covered court, Classrooms 41, 42, 45, 50-76, school library, preschool buildings (5 classrooms), perimeter fence Totally damaged makeshift buildings (10 classrooms)

REGION   PROVINCE   CITY /MUNICIPALITY   BARANGAY		TYPE	CLASSIFICATION	INFRASTRUCTURE	NUMBER OF DAMAGED	UNIT	QUANTITY	STATUS	COST(PHP)	REMARKS
1 (Poblacion)		Government Facilities	Local	PGP Covered Hall	1			Partially damaged	700,000	80% of roofing was damaged including some purlins
1 (Poblacion)		Government Facilities	Local	Barangay Stage	1			Partially damaged	20,000	Partially damaged roofing
1 (Poblacion)		Government Facilities	Local	Barangay Hall	1			Partially damaged	15,000	10% of roofing was damaged
1 (Poblacion)		Government Facilities	Local	Solar street lights	1			Totally damaged	438,000	
		Government Facilities	Local	Roxas Feeder Port 2-Storey Building	1			Partially damaged	1,250,000	Damaged roofing, masonry, window glass, ceiling
		Government Facilities	Local	Roxas Feeder Port Collection Booth	1			Partially damaged	400,000	Damaged roofing and ceiling
		Government Facilities	Local	Roxas Feeder Port Ticketing Booth	1			Partially damaged	400,000	Damaged roofing and ceiling
		Government Facilities	Local	Roxas Feeder Port Waiting Shed	1			Partially damaged	570,000	Damaged roofing, wall, footing, carpentry
		Government Facilities	Local	Main Terminal Building	1			Partially damaged	2,650,000	Damaged roofing, glass panel, canopy roofing
		Government Facilities	Local	Main Terminal Building JTR Waiting Shed	1			Partially damaged	200,000	Damaged roofing
		Government Facilities	Local	Main Terminal Building Collection Booth	1			Partially damaged	70,000	Damaged roofing and glass panel
		Government Facilities	Local	Main Terminal Building BPLO Building	1			Partially damaged	375,000	Damaged roofing and electrical
		Government Facilities	Local	Main Terminal Building (Shed for Transport Group)	1			Partially damaged	42,450.66	Damaged canopy roofing
		Government Facilities	Local	DA Building (2 storey)	1			Partially damaged	130,000	Damaged roofing, trusses, purlins, electrical
		Government Facilities	Local	DA Building - BFAR Office	1			Partially damaged	85,000	Damaged roofing and ceiling
		Government Facilities	Local	ABC Building	1			Partially damaged	30,000	Damaged roofing
		Government Facilities	Local	Daycare Center / DILG	1			Partially damaged	25,000	Damaged roofing, ceiling, electrical

REGION   PROVINCE   CITY /MUNICIPALITY   BARANGAY		TYPE	CLASSIFICATION	INFRASTRUCTURE	NUMBER OF DAMAGED	UNIT	QUANTITY	STATUS	COST(PHP)	REMARKS
		Government Facilities	Local	Roxas Ice Plant Ice Making Equipment	1			Partially damaged	3,960,000	Damaged equipment and electrical
		Government Facilities	Local	Roxas Ice Plant Muslim Area	1			Partially damaged	500,000	Damaged roofing and electrical
		Government Facilities	Local	Roxas Ice Plant Commercial Building A	1			Partially damaged	400,000	Damaged roofing and electrical
		Government Facilities	Local	Roxas Ice Plant Commercial Building B	1			Partially damaged	450,000	Damaged roofing and electrical
		Government Facilities	Local	Roxas Ice Plant DA Bagsakan	1			Partially damaged	500,000	Damaged roofing and purlins
		Government Facilities	Local	Roxas Ice Plant Bagsakan Area	1			Partially damaged	330,000	Damaged roofing and purlins
		Government Facilities	Local	Tourism Center	1			Partially damaged	463,125.2	Damaged roofing
		Government Facilities	Local	Multipurpose Building (RTC 44)	1			Partially damaged	100,000	Damaged ceiling
		Government Facilities	Local	PNP Building	1			Partially damaged	1,400,000	Damaged roofing and purlins
		Government Facilities	Local	Multipurpose Building (MCR)	1			Partially damaged	600,000	Damaged roofing and ceiling
		Government Facilities	Local	Multipurpose Building (Treasury, Accounting)	1			Partially damaged	600,000	Damaged roofing and ceiling
		Government Facilities	Local	Multipurpose Building (COMELEC)	1			Partially damaged	600,000	Damaged roofing and ceiling
		Government Facilities	Local	BFP Building	1			Partially damaged	430,000	Damaged roofing, ceiling, tiles, windows
		Government Facilities	Local	Peoples Park	1			Partially damaged	350,000	Damaged roofing and ceiling of stage, mayor's office extension, GSO office, admin office
		Health facilities	Local	RHU Main Building	1			Partially damaged	600,000	Damaged roofing and ceiling
		Health facilities	Local	RHU Laboratory	1			Partially damaged	150,000	Damaged roofing and ceiling
		Health facilities	Local	RHU TB-DOTS	1			Partially damaged	150,000	Damaged roofing and ceiling
		Government Facilities	Local	Senior Citizens Office	1			Partially damaged	600,000	Damaged roofing and ceiling

REGION   PROVINCE   CITY /MUNICIPALITY   BARANGAY		TYPE	CLASSIFICATION	INFRASTRUCTURE	NUMBER OF DAMAGED	UNIT	QUANTITY	STATUS	COST(PHP)	REMARKS
		Government Facilities	Local	MPDC / MENRO Building	1			Partially damaged	450,000	Damaged roofing and ceiling
		Government Facilities	Local	SK Building	1			Partially damaged	250,000	Damaged roofing and ceiling
		Government Facilities	Local	Motor Pool Office Stockroom and Parking	1			Partially damaged	865,000	Damaged roofing, walls, carpentry
		Government Facilities	Local	Motor Pool Shed	1			Partially damaged	300,000	Damaged roofing
		Government Facilities	Local	Motor Pool Oil Depot	1			Partially damaged	150,000	Damaged roofing
		Government Facilities	Local	Motor Pool Guard House	1			Partially damaged	50,000	Damaged roofing
		Government Facilities	Local	Slaughter House and Hog Fence	1			Partially damaged	350,000	Damaged roofing
		Government Facilities	Local	Slaughter House Staff House	1			Partially damaged	250,000	Damaged roofing and ceiling
		Government Facilities	Local	Municipal Recovery Facility and Office	1			Partially damaged	250,000	Damaged roofing and ceiling
		Government Facilities	Local	Municipal Recovery Facility (Composting Facility)	1			Partially damaged	60,000	Damaged roofing and ceiling
		Government Facilities	Local	Roxas Municipal Building	1			Partially damaged	30,000	Damaged roofing
Cuyo	26				28				0	
Funda		Government Facilities	Local	Church	1			Damaged	0	
Suba		Government Facilities	Local	Church	1			Damaged	0	
Balading		Government Facilities	Local	Church	1			Damaged	0	
Funda		Schools	Local	Funda Elementary School	1			Damaged	0	
Suba		Schools	Local	Suba Elementary School	1			Damaged	0	
Suba		Schools	Local	Suba National High School	1			Damaged	0	
Caponayan		Schools	Local	Caponayan Elementary School	1			Damaged	0	
Lubid		Schools	Local	Lubid National High School	1			Damaged	0	

REGION   PROVINCE   CITY /MUNICIPALITY   BARANGAY		TYPE	CLASSIFICATION	INFRASTRUCTURE	NUMBER OF DAMAGED	UNIT	QUANTITY	STATUS	COST(PHP)	REMARKS
		Government Facilities	Local	Quarantine Facility	1			Totally Damaged	0	
		Government Facilities	Local	Community Stage	1			Damaged	0	
		Government Facilities	Local	Waiting Shed	2			Damaged	0	
		Government Facilities	Local	Purok Center	2			Damaged	0	
		Government Facilities	Local	Cuyo Covered Gym	1			Partially Damaged	0	Roofings and siding partially damaged
		Government Facilities	Local	Old Comelec Building	1			Partially Damaged	0	
		Government Facilities	Local	Comelec Building	1			Partially damaged	0	
		Government Facilities	Local	Covered Gym	1			Partially damaged	0	
Catadman		Government Facilities	Local	Multipurpose Building	1			Partially damaged	0	
		Schools	Local	Cuyo Central School	1			Partially damaged	0	
		Schools	Local	Pawa National High School	1			Partially damaged	0	
		Schools	Local	Lubid Elementary School	1			Partially damaged	0	
		Schools	Local	San Carlos National High School	1			Partially damaged	0	
		Schools	Local	Caponayan Elementary School	1			Partially damaged	0	
		Schools	Local	Suba Elementary School and High School	1			Partially damaged	0	
Cabigsing		Flood control	Local	Breakwater	1			Damaged	0	
Funda		Government Facilities	Local	Mini Wharf	1			Damaged	0	
		Health facilities	Local	Cuyo District Hospital	1			Partially damaged	0	Damaged roofing, ceiling
Cagayancillo	22				22				9,733,000	
Mampio		Bridges	Local	Foot Bridge	1			Partially damaged	0	
Talaga		Schools	Local	Talaga Elementary School	1			Damaged	460,000	
Nusa		Schools	Local	Nusa Elementary School	1			Damaged	500,000	



REGION   PROVINCE   CITY /MUNICIPALITY   BARANGAY		TYPE	CLASSIFICATION	INFRASTRUCTURE	NUMBER OF DAMAGED	UNIT	QUANTITY	STATUS	COST(PHP)	REMARKS
Calusa		Schools	Local	Calusa Elementary School	1			Damaged	220,000	
		Schools	Local	Central Elementary School	1			Damaged	180,000	
Magsaysay		Schools	Local	Magsaysay Elementary School	1			Damaged	250,000	
Sta Cruz		Schools	Local	Sta Cruz Elementary School	1			Damaged	60,000	
Mampio		Schools	Local	Mampio Elementary School	1			Damaged	50,000	
		Schools	National	Cagayancillo National Highschool	1			Damaged	450,000	
		Chapel/ Church	Local	Cagayancillo Chapel/ Churches	1			Damaged	170,000	
		Bridges	Local	Cagayancillo Foot Bridge	1			Damaged	250,000	
		Government Facilities	Local	Cagayancillo Covered Gym	1			Damaged	6,040,000	
		Rain Water Storage	Local	Cagayancillo Rain Water Storage	1			Damaged	240,000	
		Government Facilities	Local	Cagayancillo Brgy Hall	1			Damaged	120,000	
		Warehouse	Local	Cagayancillo Warehouse	1			Damaged	220,000	
		Government Facilities	Local	Cagayancillo Waiting Shed	1			Damaged	10,000	
		Government Facilities	Local	Cagayancillo Coastguard Detachment	1			Damaged	30,000	
		Government Facilities	Local	Cagayancillo Legislative Building	1			Damaged	100,000	
		Government Facilities	Local	Cagayancillo Stage Building	1			Damaged	110,000	
		Government Facilities	Local	Cagayancillo School Canteen	1			Damaged	3,000	
		Government Facilities	Local	Cagayancillo Municipal Building	1			Damaged	250,000	
		Government Facilities	Local	Cagayancillo Isolation Center	1			Damaged	20,000	
Agutaya	1				4				0	
		Schools	Local	Schools	4			Partially damaged	0	
Dumaran	7				40				14,225,800	

REGION   PROVINCE   CITY /MUNICIPALITY   BARANGAY		TYPE	CLASSIFICATION	INFRASTRUCTURE	NUMBER OF DAMAGED	UNIT	QUANTITY	STATUS	COST(PHP)	REMARKS
		Schools	Local	Schools	16			Damaged	11,770,000	
		Government Facilities	Local	Barangay Establishments	1			Damaged	1,000,000	
		Government Facilities	Local	Government Centers	12			Damaged	595,000	
		Government Facilities	Local	Stage	6			Damaged	345,000	
		Utility Services Facilities	Local	Water System	3			Damaged	315,800	
		Schools	Local	Office/Canteen and Fence	1			Partially damaged	200,000	
		Utility Services Facilities	Local	Power Lines	1			Partially damaged	0	
San Vicente	31				53				21,180,707	
		Tourism Facilities	Local	Le Cou De Tou	1			Partially damaged	60,000	Damaged roofing and ceiling
		Tourism Facilities	Local	Hashtag Tourist Inn	1			Partially damaged	5,000	Damaged roofing and ceiling
		Tourism Facilities	Local	Pisces Tourist Inn	1			Partially damaged	10,000	Damaged kitchen, garden, and ceiling
		Tourism Facilities	Local	Oasis	1			Partially damaged	90,000	Damaged roofing and glass doors
		Tourism Facilities	Local	Besaga	1			Damaged	1,000,000	
		Tourism Facilities	Local	Tres Tequillas	1			Damaged	60,000	
		Tourism Facilities	Local	Bikini Cafe	1			Damaged	20,000	
		Tourism Facilities	Local	JBR	1			Damaged	1,500	
		Tourism Facilities	Local	Cubby's	1			Damaged	15,000	
		Tourism Facilities	Local	Letica Beach Front	1			Damaged	580,000	
		Tourism Facilities	Local	Milanes Beach Front	1			Damaged	150,000	
		Tourism Facilities	Local	Aquario	1			Damaged	70,000	
		Tourism Facilities	Local	Foxy's Beach Resort	1			Damaged	700,000	
		Tourism Facilities	Local	Sunset Beach Resort	1			Damaged	400,000	
		Tourism Facilities	Local	Baywalk Food Court	1			Damaged	300,000	
		Sea Tourist Transport	Local	Pumpboats	23			Damaged	2,925,000	
Binga		Roads	Local	Brgy Binga proper to Sitio Cauban	1			Damaged	35,000	

REGION   PROVINCE   CITY /MUNICIPALITY   BARANGAY		TYPE	CLASSIFICATION	INFRASTRUCTURE	NUMBER OF DAMAGED	UNIT	QUANTITY	STATUS	COST(PHP)	REMARKS
		Roads	Local	Access roads and barangay roads	1			Damaged	15,000	
New Canipo		Roads	Local	Brgy New Canipo main road and access road	1			Damaged	30,000	
		Government Facilities	Local	Municipal Hall	1			Damaged	1,500,000	
		Government Facilities	Local	Legislative Building	1			Damaged	1,665,000	
		Government Facilities	Local	LIGA Building	1			Damaged	965,000	
		Government Facilities	Local	Municipal Engineering Office	1			Damaged	319,207	
		Government Facilities	Local	Motorpool Building	1			Damaged	3,500,000	
		Government Facilities	Local	Isolation Facility	1			Damaged	300,000	
		Government Facilities	Local	COMELEC Building	1			Damaged	20,000	
		Government Facilities	Local	Gym	1			Damaged	5,555,000	
		Government Facilities	Local	Public Market	1			Damaged	340,000	
		Government Facilities	Local	Street Lights	1			Damaged	450,000	
		Government Facilities	Local	Parking Area	1			Damaged	100,000	
		Health facilities	Local	San Vicente District Hospital	1			Partially damaged	0	Damaged roofing, ceiling, glass doors
Taytay	1				1				0	
		Health facilities	Local	Northern Palawan Provincial Hospital	1			Partially damaged	0	Damaged roofing, ceiling, doors
Coron	7				7				0	
Banuang		Schools	Local	Brgy Banuang ALS Classroom	1			Totally damaged	0	
Banuang		Government Facilities	Local	Brgy Banuang Multipurpose Building	1			Totally damaged	0	
Banuang		Schools	Local	Brgy Banuang Elementary School Stage	1			Totally damaged	0	
Banuang		Government Facilities	Local	Brgy Banuang Waiting Shed	1			Partially damaged	0	

REGION   PROVINCE   CITY /MUNICIPALITY   BARANGAY		TYPE	CLASSIFICATION	INFRASTRUCTURE	NUMBER OF DAMAGED	UNIT	QUANTITY	STATUS	COST(PHP)	REMARKS
Cabugao		Flood control	Local	Brgy Cabugao Sea Wall	1			Partially damaged	0	
Poblacion 3		Government Facilities	Local	Brgy Poblacion 3 Wooden Boat Landing	1			Totally damaged	0	
Tagumpay		Schools	Local	Bayo Bayo Elementary School	1			Totally damaged	0	
<b>REGION 7</b>	<b>43</b>				<b>42</b>				<b>2,155,000,000</b>	
<b>CEBU</b>	<b>8</b>				<b>7</b>				<b>2,000,000,000</b>	
Lapu-Lapu (Opon)	3				2				0	
		Government Facilities		Government Command Control Center for the Visayas (GCCC)	1				0	- Severe damage on roof and ceiling located at the command center. - Shattered glass wall located at the PDPS section. - Shattered glass located at the viewing deck. - Ripped canopy at the main entrance. - Detached OCD Logo. - Shattered and toppled glass at a room in the 3rd floor. - Leaking on video wall from the third floor due to damage ceiling.
		Government Facilities		Gun-ob Fire Station (Lapu-Lapu City Fire District)	1				0	
		Government Facilities		Poblacion Fire Station (Lapu-Lapu City Fire District)	0				0	
Naga	1				1				0	
		Government Facilities		CDRRMO Naga	1				0	Partially damaged
Cebu City	2				2				0	
		Government Facilities		RHQ Camp Segio Osmena, Sr	1				0	Damaged camp facade
		Government Facilities		Consolacion Municipal Hall	1				0	Partially damaged

REGION   PROVINCE   CITY /MUNICIPALITY   BARANGAY		TYPE	CLASSIFICATION	INFRASTRUCTURE	NUMBER OF DAMAGED	UNIT	QUANTITY	STATUS	COST(PHP)	REMARKS
Alegria	1				1				2,000,000,000	
Brgy. Madridejos		Roads		K00178+800 - K0180+000, Intermittent sections, Santander-Barili-Toledo Road	1				2,000,000,000	Damaged/collapsed pavement at intermittent sections due to scouring and damaged seawall from strong waves; fallen trees, electric posts and other debris
Toledo	1				1				0	
		Government Facilities		Toldeo Cebu Fire Station	1				0	Partially damaged
<b>BOHOL</b>	<b>35</b>				<b>35</b>				<b>155,000,000</b>	
No breakdown	6				6				39,500,000	
		Bridges		K0031+779, Sinakayan Bridge, Approach A	1				10,000,000	Damaged road slope protection, roadcut, and sinking / collapsed pavement
		Drainage Facility		K0008+807, Tagbilaran City-Corella- Sikatuna Road	1				1,000,000	Damaged drainage facility
		Roads		K0078+540 - K0078+620, Jct Tagbilaran East Rd, Jagna-Sierra Bullones Rd	1				20,000,000	Major road slip and ground settlement of road base and shoulder, scouring of concrete pavement base, estimated length = 80m, estimated depth = 15m
		Roads		K0088+340 - K0088+400, Jct Tagbilaran East Rd, Jagna-Sierra Bullones Rd	1				5,000,000	Fallen trees, soil erosion, estimated length = 50m, estimated height = 15m
		Roads		. K0082+613 - K0082+643, Jct Tagbilaran East Rd, Jagna-Sierra Bullones Rd	1				2,500,000	Fallen trees, soil erosion, estimated length = 30m, estimated height = 25m
		Bridges		Loboc Bridge, Tagbilaran City-CorellaSikatuna-Loboc Road	1				1,000,000	Damaged slope protection at both bridge abutments
Catigbian	1				1				10,000,000	

REGION   PROVINCE   CITY /MUNICIPALITY   BARANGAY		TYPE	CLASSIFICATION	INFRASTRUCTURE	NUMBER OF DAMAGED	UNIT	QUANTITY	STATUS	COST(PHP)	REMARKS
Haguilanan		Bridges		Sampilangon Bridge K0039+084	1				10,000,000	Damaged abutment, cracked approach, and damaged guardrails
Balilihan	2				2				10,000,000	
Cantomimbo		Flood control		K0026+000	1				10,000,000	Scouring, damaged flood control
		Government Facilities		Balilihan Bohol Fire Station	1				0	Partially damaged
Calape	1				1				10,000,000	
Liboron		Flood control		K009+300	1				10,000,000	Scouring of flood control structure
Batuan	1				1				15,000,000	
Makapiko		Roads		Balilihan-Hanopol-Batuan Rd	1				15,000,000	Damaged slope protection and road slips, scouring of unpaved shoulder
Jagna	7				7				15,000,000	
Tubod Monte		Roads		K0065+100 - K0065+200, Jct Tagbilaran East Rd, Jagna-Sierra Bullones Rd	1				5,000,000	Fallen trees and electrical posts, soil erosion, estimated length = 100m, estimated height = 15m
Tubod Monte		Roads		K0066+800 - K0066+850, Jct Tagbilaran East Rd, Jagna-Sierra Bullones Rd	1				1,000,000	Fallen trees and electrical posts, soil erosion, estimated length = 100m, estimated height = 15m
Can-ipol		Roads		K0070+050 - K0070+080, Jct Tagbilaran East Rd, Jagna-Sierra Bullones Rd	1				1,000,000	Rock collapse, estimated length = 30m, estimated height = 20m
Lonoy		Roads		. K0071+500 - K0070+080, Jct Tagbilaran East Rd, Jagna-Sierra Bullones Rd	1				2,000,000	Fallen trees and electrical post; soil erosion, estimated length = 200m, estimated height = 10m

REGION   PROVINCE   CITY /MUNICIPALITY   BARANGAY		TYPE	CLASSIFICATION	INFRASTRUCTURE	NUMBER OF DAMAGED	UNIT	QUANTITY	STATUS	COST(PHP)	REMARKS
Mayana		Roads		K0076+700 - K0076+780, Jct Tagbilaran East Rd, Jagna-Sierra Bullones Rd	1				3,000,000	Fallen trees and electrical post; soil erosion, estimated length = 200m, estimated height = 10m
Tubod Monte		Roads		K0068+700 - K0068+850, Jct Tagbilaran East Rd, Jagna-Sierra Bullones Rd	1				1,000,000	Fallen trees, soil erosion, estimated length = 80m, estimated height = 15m
Brgy. Can-uba		Roads		Tagbilaran East Road	1				2,000,000	Road slip due to scouring of shore line
Bilar	1				1				20,000,000	
Villa Auror		Roads		K0182+350 - K0182+450, Loay Interior Road	1				20,000,000	Damaged existing slope protection, road slip and scouring of unpaved shoulder, estimated length = 100m, estimated depth = 30m
Candijay	1				1				5,000,000	
Gabayan		Roads		Tagbilaran East Road	1				5,000,000	Change in river flow causing scouring of unpaved shoulder
Guindulman	1				1				1,000,000	
Tabajan		Roads		K0175+000 - K0175+300, Tagbilaran East Road	1				1,000,000	Flash floods from Tabajan river, estimated length of flood waters = 300m, estimated depth of flood waters = 0.6m
Loay	2				2				4,500,000	
		Roads		K0244+000, Tagbilaran East Road, boundary between brgy. Palo and Hinawanan	1				500,000	Soil erosion
Tocdog		Roads		Tagbilaran East Road	1				4,000,000	Road slip due to scouring of shore line
Lila	1				1				1,000,000	

REGION   PROVINCE   CITY /MUNICIPALITY   BARANGAY		TYPE	CLASSIFICATION	INFRASTRUCTURE	NUMBER OF DAMAGED	UNIT	QUANTITY	STATUS	COST(PHP)	REMARKS
		Roads		Tagbilaran East Road	1				1,000,000	Road slip due to scouring and collapse of existing slope protection foundation
Garcia Hernandez	4				4				18,000,000	
Brgy East Ulbujan		Roads		Tagbilaran East Road	1				2,000,000	Scouring of existing grouted riprap shore protection
Brgy. Malinao		Roads		Tagbilaran East Road	1				5,000,000	Scouring of existing grouted riprap shore protection from the Bohol Circumferential Road concreting project
West Ulbujan		Roads		Tagbilaran East Road	1				5,000,000	Road slip due to scouring of shore line
Brgy. Manaba		Bridges		. Cuenco Bridge, Tagbilaran East Road	1				6,000,000	Scouring of foundations at Pier 1 and Pier 5
Loboc	2				2				6,000,000	
Villaflor		River Control		Loboc River Control (Villaflor Section), Loay Interior Road	1				3,000,000	Washed out/scoured flood control structure
Valladolid		River Control		Loboc River Control (Valladolid Section), Loay interior Road	1				3,000,000	Washed out/scoured flood control structure
Cortes	1				1				0	
		Government Facilities		Cortes Bohol Fire Station	1				0	Totally damaged
Danao	1				1				0	
		Government Facilities		Danao Bohol Fire Station	1				0	Partially damaged
Valencia	1				1				0	
		Government Facilities		Valencia Bohol Fire Station	1				0	Partially damaged
Loon	1				1				0	
		Government Facilities		Loon Bohol Fire Station	1				0	Partially damaged
Maribojoc	1				1				0	



REGION   PROVINCE   CITY /MUNICIPALITY   BARANGAY		TYPE	CLASSIFICATION	INFRASTRUCTURE	NUMBER OF DAMAGED	UNIT	QUANTITY	STATUS	COST(PHP)	REMARKS
		Government Facilities		Maribojoc Bohol Fire Station	1				0	Partially damaged
<b>REGION 8</b>	16				20				173,400,000	
<b>LEYTE</b>	16				20				173,400,000	
Tolosa	1				20				4,000,000	
San Roque		Roads	National	Road	20	Meter		Passable	4,000,000	
Dulag	3				0				51,000,000	
Luan		Roads	National	Road	0			Passable	27,000,000	
San Jose		Roads	National	Road	0			Passable	14,000,000	
San Jose		Roads	National	Road	0			Passable	10,000,000	
Kananga	2				0				5,200,000	
Natubgan		Roads	National	Road	0			Passable	3,200,000	
Rizal		Roads	National	Road	0			Passable	2,000,000	
Albuera	6				0				46,700,000	
Malitbug		Roads	National	Road	0			Passable	10,000,000	
Cambalading		Roads	National	Road	0			Passable	7,500,000	
Benolho		Roads	National	Road	0			Passable	25,000,000	
Calingatnan		Roads	National	Road	0				1,250,000	
Tabgas		Roads	National	Road	0				1,250,000	
Tabgas		Roads	National	Road	0				1,700,000	
Ormoc	4				0				66,500,000	
Ipil		Roads	National	Road	0			Passable	25,000,000	
Campdownes		Roads	Local	Road	0				1,500,000	
Bagongbong		Roads	National	Road	0				20,000,000	
Mahayahay		Roads	National	Road	0				20,000,000	
<b>REGION 10</b>	46				55				244,888,000	
<b>MISAMIS ORIENTAL</b>	21				37				103,750,000	
Gingoog	5				5				27,000,000	
Brgy 24A		Flood control		Dike	1				10,000,000	Scouring and hole
Brgy 15		Flood control		Sea Wall	1				15,000,000	Upper portion of the seawall was collapsed
Kamanikan		Bridges		Spillway	1				1,000,000	Approach of the spillway was damaged.

REGION   PROVINCE   CITY /MUNICIPALITY   BARANGAY		TYPE	CLASSIFICATION	INFRASTRUCTURE	NUMBER OF DAMAGED	UNIT	QUANTITY	STATUS	COST(PHP)	REMARKS
Purok 7, Brgy. Agay-ayan, Gingoog City		Rechanneling			1				500,000	Rechanneling was damaged by flashflood
Sitio Tabon-tabon, Brgy. 24		Rechanneling			1				500,000	Rechanneling was damaged by flashflood
Magsaysay (Linugos)	2				0				0	
		LGU Owned FM Station and Transmitter		FM Station and Transmitter	0				0	
		CIS			0				0	10Ha. Damage at Lilo Area, Booting Stage. 10Ha, at Cabubunahan, 5Ha. Maniban (new;y planted damage)
Naawan	5				0				500,000	
Mapulog		Government Facilities		Spillway	0				0	LGU owned Water Pumping Station
Mapulog		Bridges			0				0	Digcamara Bridge
Maputi		Bridges			0				0	Maputi-Patag Bridge
Tagbalobo		Bridges		Tagbalobo Bridge	0				0	
		Siphon		Siphon	0	Meter			500,000	Slope Protection of Siphon was damaged and 30meters of benchflume at main canal was also damaged
No breakdown	2				32				0	
Tagbalobo		Bridges			0				0	
		Schools			32				0	Flooded classrooms, damaged roofs, broken windows, collapsed gate, soaked modules
Tagoloan	1				0				0	
Sta Ana		Bridges		Sta Ana Bridge	0				0	
Villanueva	1				0				0	
• Brgy Upper Dayawan		Bridges		Foot Bridge	0				0	
Cagayan de Oro	1				0				0	

REGION   PROVINCE   CITY /MUNICIPALITY   BARANGAY		TYPE	CLASSIFICATION	INFRASTRUCTURE	NUMBER OF DAMAGED	UNIT	QUANTITY	STATUS	COST(PHP)	REMARKS
		Schools			0				0	Huge cracks in the walls and floors
Claveria	2				0				2,450,000	
		Flood control		Riprap	0				800,000	Riprap wall had been washed away
		Utility Services Facilities		Water System	0				1,650,000	
Balingasag	2				0				73,800,000	
		Bench Flume			0				1,200,000	
		Siphon			0				72,600,000	
<b>BUKIDNON</b>	<b>21</b>				<b>18</b>				<b>139,608,000</b>	
Malitbog	10				1				48,874,500	
Kalingking		Bridges	Local	Footbridge and culvert	0				100,000	
Kiabo		Spillway	Local		0				100,000	
Omagling		1 spillway. 1 footbridge and 2 road areas	Local		0				65,000	landslide
Poblacion		1 spillway 1 footbridge 1 area (road) 1 box culvert	Local		0				235,000	
Sampiano		spillway	Local		0				2,000,000	
San Luis		Roads	Local		0				1,300,000	13 road areas damaged
Siloo		6 hanging bridges 1 spillway 4 areas (roads)	Local		0				29,000,000	
Sta Ines		2 hanging bridges 1 spillway	Local		0				16,000,000	
Sumalsag		Roads	Local		0				74,500	
Poblacion		Health facilities	Local	Isolation Center	1				0	
Impasugong	2				3				1,825,000	
Pinaan and Dumalaguig		Bridges	Local		0				1,800,000	
Kalabugao		Animal Sheds	Local	Animal Sheds	3				25,000	
Valencia	5				2				88,158,500	

REGION   PROVINCE   CITY /MUNICIPALITY   BARANGAY		TYPE	CLASSIFICATION	INFRASTRUCTURE	NUMBER OF DAMAGED	UNIT	QUANTITY	STATUS	COST(PHP)	REMARKS
Batangan		Flood control	National		0				45,000,000	Partially damaged – Approximately 250 meters damaged portion of DPWH funded dike
San Isidro		Flood control	National		0				43,000,000	Partially damaged – Approximately 240 meters damaged portion of DPWH funded dike
Batangan		Chapel			0				150,000	
Vintar		Schools	Local	CCCMII-School	1				5,000	
San Isidro		private building	Local	Warehouse	1				3,500	
No breakdown	2				12				0	
		Schools			12				0	Flooded classrooms, damaged roofs, broken windows, collapsed gate, soaked modules
		Bench Flume			0				0	
Baungon	1				0				400,000	
		Proposed Closed Conduit			0				400,000	
Malaybalay	1				0				350,000	
		Trapezoidal Canal			0				350,000	
<b>LANAO DEL NORTE</b>	<b>2</b>				<b>0</b>				<b>1,500,000</b>	
Iligan	1				0				0	
		Schools			0				0	Damaged roofs, collapsed fence, heavily flooded
No breakdown	1				0				1,500,000	
		CIS			0				1,500,000	
<b>CAMIGUIN</b>	<b>2</b>				<b>0</b>				<b>30,000</b>	
No breakdown	2				0				30,000	
		Schools			0				0	Flooded classrooms, damaged roofs

REGION   PROVINCE   CITY /MUNICIPALITY   BARANGAY		TYPE	CLASSIFICATION	INFRASTRUCTURE	NUMBER OF DAMAGED	UNIT	QUANTITY	STATUS	COST(PHP)	REMARKS
		Diversion Dam			0				30,000	Damage at incline wall (left side) Intake, Upstream & Donstream apron covered with slit and boulder
<b>REGION 12</b>	<b>1</b>				<b>1</b>				<b>0</b>	
<b>COTABATO</b>	<b>1</b>				<b>1</b>				<b>0</b>	
Kabacan	1				1				0	
Brgy. Kayaga		Flood control		Dike	1			damaged	0	700 Meters out of 1Km Protection dike was damaged.
<b>CARAGA</b>	<b>149</b>				<b>0</b>				<b>12,823,973,975.11</b>	
<b>SURIGAO DEL NORTE</b>	<b>75</b>				<b>0</b>				<b>8,114,804,907.57</b>	
Del Carmen	5				0				92,784,266.35	
		Government Facilities	Local	Del Carmen Fire Station	0				2,941,801.17	
		Roads	National	K0019+(-362) - K0068+0627	0	Kilometer			10,000,000	On-going clearing operation
		Roads	National	S00025SG-Jct. Sayak Airport Rd. Chainage 0 – Chainage 58	0	Meter			20,000	On-going clearing operation
		Roads	National	K0009+(-364)-K0015+803	0	Kilometer			1,400,000	On-going clearing operation
		Schools	Local	Infrastructure, building, facilities and equipment	0				78,422,465.18	SSCT Del Carmen Campus
Surigao City	5				0				289,873,183.89	
Brgy. Rizal		Government Facilities	Local	BFP Regional Office Caraga	0				8,391,617	
		Government Facilities	Local	Surigao City Central Fire Station	0				5,512,084	
		Government Facilities	Local	San Juan Fire Substation	0				1,915,650	
		Schools	Local	227 classrooms	0				163,000,000	
		Schools	Local	Infrastructure, building, facilities and equipment,	0				111,053,832.89	SSCT Main Campus
Dapa	3				0				7,019,236.33	
		Government Facilities	Local	Dapa Fire Station	0				1,919,236.33	

REGION   PROVINCE   CITY /MUNICIPALITY   BARANGAY		TYPE	CLASSIFICATION	INFRASTRUCTURE	NUMBER OF DAMAGED	UNIT	QUANTITY	STATUS	COST(PHP)	REMARKS
		Roads	National	K0001+(-1019)-K0018+678	0	Kilometer			3,700,000	On-going clearing operation
		Roads	National	K0001+(-961)-K0007+039	0	Kilometer			1,400,000	On-going clearing operation
San Francisco (Anao-Aon)	4				0				91,108,186	
		Government Facilities	Local	San Francisco Fire Station	0				1,602,936	
		Government Facilities	Local	Camp SARU	0				2,505,250	
		Bridges, Culvert, Dams	Local	Bridges, Culvert, Dams	0				60,000,000	
		Water Facilities	Local	Water Facilities	0				27,000,000	
Pilar	2				0				8,400,000	
		Roads	National	K0019+(-449)-K0039+714	0	Kilometer			4,200,000	On-going clearing operation clearing operations
		Roads	National	K0004+(-359)-K0024+1103	0	Kilometer			4,200,000	On-going clearing operation
Socorro	1				0				1,400,000	
		Roads	National	K0000+(-004)-K0007+174	0	Kilometer			1,400,000	On-going clearing operation
General Luna	3				0				5,600,000	
		Roads	National	K0001+(-1000)-K0005+925	0	Kilometer			1,400,000	On-going clearing operation
		Roads	National	K0015 +(-395)-K0020+420	0	Kilometer			1,200,000	On-going clearing operation
		Roads	National	K0001+(-990)-K0015+299	0	Kilometer			3,000,000	On-going clearing operation
Claver	12				0				59,600,000	
Tayaga		Sea wall	Local	Sea wall	0				20,000,000	
Magallanes,		Flood control	Local	River control	0				10,000,000	
		Utility Services Facilities	Local	Gyms, Barangay Halls and Stage	0				3,550,000	
Ladgaron		Government Facilities	Local	Health Center	0				30,000	
		Health facilities	Local	Evacuation Center, Treatment Facility, and Birthing Facility	0				1,450,000	
		Government Facilities	Local	Government Buildings and Outpost	0				2,200,000	

REGION   PROVINCE   CITY /MUNICIPALITY   BARANGAY		TYPE	CLASSIFICATION	INFRASTRUCTURE	NUMBER OF DAMAGED	UNIT	QUANTITY	STATUS	COST(PHP)	REMARKS
		Roads	Local	Pathway and Boardwalks	0				1,100,000	
		Utility Services Facilities	Local	Markets and Commercial Buildin	0				1,300,000	
Daywan		Bridges	Local	Rift Roughing Baoy Bridge	0				10,000,000	
		Water Facilities	Local	Water Facilities	0				20,000	
		Schools	Local	Claver Public Schools (National High School, Day Care Centers, Tertiary and Elementary Schools)	0				1,900,000	
		Private Structures		Damaged churches, gasoline station, and BBQ Station, and private commercial buildings	0				8,050,000	
Mainit	8				0				133,703,035	
Magpayang,		Roads	Local	Farm to Market Road	0				1,000,000	
		Water Facilities	Local	Water Facilities	0				8,350,000	
		Government Facilities	Local	Municipal Buildings and other facilities	0				55,750,000	
		Church	Local	Church	0				2,650,000	
		Tourism Facilities	Local	Lake Kasili Lakeside Hotel & Resort, Tourism Building, Cottages, Pool	0				11,000,000	
		Schools	Local	Mainit Public Schools (National High Schools and Elementary Schools)	0				36,700,000	
		Private Structures	Local	Churches	0				2,650,000	
		Schools	Local	Infrastructure, building, facilities and equipment	0				15,603,035	SSCT Mainit Campus
Malimono	3				0				15,227,000	
Tinago,		Flood control	Local	flood control/river dike	0				8,000,000	

REGION   PROVINCE   CITY /MUNICIPALITY   BARANGAY		TYPE	CLASSIFICATION	INFRASTRUCTURE	NUMBER OF DAMAGED	UNIT	QUANTITY	STATUS	COST(PHP)	REMARKS
Can-aga		Gabions	Local	Gabions	0				180,000	
		Schools	Local	Infrastructure, building, facilities and equipment,	0				7,047,000	SSCT Malimono Campus
Tubod	14				0				40,090,000	
		Irrigation Dam, Slope Protection, Bridges	Local	Irrigation Dam, Slope Protection, Bridges	0				650,000	
Poblacion		Government Facilities	Local	Health facilities (Rural Health Unit)	0				300,000	
Capayahan		Health facilities	Local	Barangay Health Center	0				150,000	
Cawilan		Agricultural Facilities	Local	Agricultural Facilities (Mechanical Dryer)	0				600,000	
Del Rosario,		Agricultural Facilities	Local	Agricultural Facilities	0				500,000	
Del Rosario,		Roads	Local	Barangay Road	0				350,000	
Timamana,		Bridges	Local	Barangay Bridges	0				50,000	
Marga		Bridges	Local	Barangay Bridges	0				50,000	
San Pablo and Timamana		. Communication Facilities (Globe and Smart)	Local	. Communication Facilities (Globe and Smart)	0				1,500,000	
		Water Facilities	Local	Water Facilities	0				590,000	
		Municipal Buildings and other facilities	Local	Municipal Buildings and other facilities	0				17,100,000	
		Tourism Facilities	Local	Tourism Building, Park and other Facilities	0				5,200,000	
		Schools	Local	Tubod Public Schools(National High Schools and Elementary Schools)	0				11,050,000	
		Private Structures	Local	Partially damaged facilities and buildings in a mining site	0				2,000,000	
Tagana-an	13				0				67,000,000	
Aurora,		Utility Services Facilities	Local	Public Toilet, Basketball Court, Stage, Isolation Facility	0				1,000,000	



REGION   PROVINCE   CITY /MUNICIPALITY   BARANGAY		TYPE	CLASSIFICATION	INFRASTRUCTURE	NUMBER OF DAMAGED	UNIT	QUANTITY	STATUS	COST(PHP)	REMARKS
Azucena,		Government Facilities	Local	Barangay Halls and Day Care Centers	0				1,000,000	
Banban		Government Facilities	Local	Isolation Building, Brgy. Hall, Elementary Covered Court, Day Care Center	0				2,000,000	
Cawilan		Government Facilities	Local	Sea Port, Fish Port, Seawalls, School Buildings (elementary and high school), Brgy. Office, Health Center, Pump boats, Churches	0				10,000,000	
Himama-ug,		Government Facilities	Local	Water Reservoir, Irrigation System, High School Building, Brgy. Hall, MRF, Day Care Center, and Covered Court	0				5,000,000	
Laurel		Government Facilities	Local	Basketball Court, Elementary School, Health Center, and Brgy. Hall	0				2,000,000	
Lower Libas		Government Facilities	Local	Brgy. Multipurpose Gym, Day Care Center, BPLK Outpost, Waiting Shed, Churches, Grotto, Birthing Clinic, Health Center, Water System, Brgy. Hall and Elementary School Building	0				10,000,000	
Opong		Government Facilities	Local	Brgy. Office, Health Center, Road Network	0				1,000,000	
Patíño,		Government Facilities	Local	. Sea Wall, Covered Court, Day Care, Brgy. Hall, Water System, Elementary School Building, and Pump boats	0				5,000,000	

REGION   PROVINCE   CITY /MUNICIPALITY   BARANGAY		TYPE	CLASSIFICATION	INFRASTRUCTURE	NUMBER OF DAMAGED	UNIT	QUANTITY	STATUS	COST(PHP)	REMARKS
Union		Government Facilities	Local	Churches, Health Station, Day Care Center, Isolation Area, Waiting Sheds, School Gym, Elementary School, Brgy. Office, Tanod Outpost	0				1,000,000	
		Municipal Building and other facilities	Local	Municipal Building and other facilities	0				13,000,000	
		Tourism Facilities	Local	Tagana-an Resto Park	0				4,000,000	
		Schools	Local	Tagana-an School Buildings (Elementary and High School)	0				12,000,000	
No breakdown	2				0				7,303,000,000	
		Government Buildings	Local	Government Buildings	0				400,000,000	
		Schools	Local	457 classrooms	0				6,903,000,000	Province wide
<b>DINAGAT ISLANDS</b>	<b>12</b>				<b>0</b>				<b>4,271,328,067.54</b>	
No breakdown	2				0				15,662,936	
		Government Facilities	Local	Office of the Provincial Fire Marshall	0				1,662,936	
		Schools	Local	310 classrooms	0				14,000,000	Province wide
Tubajon	1				0				1,775,637	
		Government Facilities	Local	Tubajon Fire Station	0				1,775,637	
Basilisa	2				0				3,920,861,672	
		Government Facilities	Local	Basilisa Fire Station	0				1,861,672	
		Private and public critical facilities		Private and public critical facilities	0				3,919,000,000	
Cagdianao	2				0				126,154,803.52	
		Government Facilities	Local	Cagdianao Fire Station	0				1,835,803.52	
		Private and public critical facilities		Private and public critical facilities	0				124,319,000	
Dinagat	1				0				1,861,672	
		Government Facilities	Local	Dinagat Fire Station	0				1,861,672	
Libjo	1				0				1,612,824.22	

REGION   PROVINCE   CITY /MUNICIPALITY   BARANGAY		TYPE	CLASSIFICATION	INFRASTRUCTURE	NUMBER OF DAMAGED	UNIT	QUANTITY	STATUS	COST(PHP)	REMARKS
		Government Facilities	Local	Libjo Fire Station	0				1,612,824.22	
Loreto	1				0				1,949,086.8	
		Government Facilities	Local	Loreto Fire Station	0				1,949,086.8	
San Jose	2				0				201,449,436	
		Government Facilities	Local	San Jose Fire Station	0				1,662,936	
		Private and public critical facilities		Private and public critical facilities	0				199,786,500	
<b>BUTUAN CITY</b>	5				0				70,000,000	
Butuan	5				0				70,000,000	
		Roads	National	K1261+0900 to K1261+0990	0	Kilometer			5,000,000	Limited access (Passable at least one (1) lane for All Types of Vehicles  Previous landslides aggravated.  On-going clearing operation.
De Oro		Roads	National	K1240+0500 to K1240+0700	0	Kilometer			5,000,000	No alternate route.  Limited access (Passable at least one (1) lane for All Types of Vehicles  Previously reported as Soil erosion and aggravated to landslide.  On-going clearing operation and monitoring on field situation.

REGION   PROVINCE   CITY /MUNICIPALITY   BARANGAY		TYPE	CLASSIFICATION	INFRASTRUCTURE	NUMBER OF DAMAGED	UNIT	QUANTITY	STATUS	COST(PHP)	REMARKS
Pianing		Bridges	National	K1235+0380 to K1235+0395	0	Kilometer			10,000,000	Limited Access (Passable) at least one (1) lane to all types of vehicle as of 10:11 AM, December 18, 2021.  Provision of temporary bridge approach (i.e., sheet piling using Steel IBeam, and embankment) at Abutment B (both lanes). Alternate route at Butuan City Cagayan de Oroligan Road Section
Anticala		Roads	National	K1245+0950 to K1246+0250	0				10,000,000	Limited Access (Passable) at least one (1) lane to all types of vehicle as of December 17, 2021.  No alternate route.
		Schools	Local	50 classrooms	0				40,000,000	
<b>SURIGAO DEL SUR</b>	<b>3</b>				<b>0</b>				<b>138,800,000</b>	
Cortes	1				0				180,000	
Brgy. Poblacion Cortes		Roads	National	K1272+0172 to K1272+0282	0	Kilometer			180,000	Passable (All Lanes & All Types of Vehicles)  Clearing operation completed (December 16, 2021, 10:40 AM).
Lanuza	1				0				120,000	
Nurcia		Roads	National	K1269+0800 to K1269+0850	0	Kilometer			120,000	Passable (All Lanes & All Types of Vehicles)  Clearing operation completed (December 16, 2021, 11:20 AM).
No breakdown	1				0				138,500,000	
		Schools	Local	137 classrooms	0				138,500,000	Province wide

REGION   PROVINCE   CITY /MUNICIPALITY   BARANGAY		TYPE	CLASSIFICATION	INFRASTRUCTURE	NUMBER OF DAMAGED	UNIT	QUANTITY	STATUS	COST(PHP)	REMARKS
<b>AGUSAN DEL NORTE</b>	50				0				127,741,000	
Kitcharao	40				0				42,811,000	
Brgy. San Roque		Roads	National	K1171+0600 to K1171+0640	0	Kilometer			30,000,000	Limited Access (Passable) At least one (1) lane for All Types of Vehicles (R/L); 4 lanes.
Crossing		Government Facilities	Local	Municipal Hall Bldg	0			Damage in roofing, windows and ceiling	3,000,000	
Crossing		Government Facilities	Local	Motor Poll Bldg	0			Damage in roofing	20,000	
Crossing		Government Facilities	Local	Municipal Stage	0			Damage in ceiling and roofing	50,000	
Crossing		Government Facilities	Local	Senior Citizen. Bldg	0			Damage in roofing	100,000	
Crossing		Government Facilities	Local	Brgy. Health Sta.	0			Damage in roofing	500,000	Damage in roofing
Crossing		Government Facilities	Local	Birthing Clinic	0			Damage in roofing	300,000	
Songkoy		Government Facilities	Local	Market	0			Damage in roofing	1,000,000	
Songkoy		Government Facilities	Local	Brgy Health Sta.	0			Damage in roofing	40,000	
Songkoy		Government Facilities	Local	Integrated Terminal	0			Damage in roofing and windows	2,000,000	
Songkoy		Government Facilities	Local	Multi-purpose Bldg	0			Damage in roofing	100,000	
Poblacion		Government Facilities	Local	Napalan Sports	0			Damage in roofing (steel truss)	100,000	
Mahayahay		Government Facilities	Local	Brgy. Hall	0			Damage in roofing	25,000	
Mahayahay		Government Facilities	Local	Day Care Center	0			Damage in roofing	50,000	
Mahayahay		Government Facilities	Local	Health Center	0			Damage in roofing	60,000	
Mahayahay		Government Facilities	Local	Covered Court	0			Damage in roofing	150,000	
Sangay		Government Facilities	Local	Day Care Center	0			Damage in roofing	20,000	
Sangay		Government Facilities	Local	Fish Port	0			Damage in roofing	50,000	
Sangay		Government Facilities	Local	Multi-purpose Bldg	0			Damage in roofing	500,000	

REGION   PROVINCE   CITY /MUNICIPALITY   BARANGAY		TYPE	CLASSIFICATION	INFRASTRUCTURE	NUMBER OF DAMAGED	UNIT	QUANTITY	STATUS	COST(PHP)	REMARKS
San Roque		Government Facilities	Local	Gymnasium	0			Damage in roofing	20,000	
San Roque		Government Facilities	Local	Health Center	0			Damage in roofing	100,000	
San Roque		Government Facilities	Local	Multi-purpose Bldg	0			Damage in roofing	3,000	
San Roque		Government Facilities	Local	Senior Citzn. Bldg	0			Damage in roofing	3,000	
Canaway		Government Facilities	Local	Gymnasium	0			Damage in roofing	300,000	
Canaway		Government Facilities	Local	Brgy. Hall	0			Damage in roofing	100,000	
Jaliobong		Government Facilities	Local	Gymnasium	0			Damage in roofing	300,000	
Jaliobong		Government Facilities	Local	Brgy. Hall	0			Damage in roofing	30,000	
Jaliobong		Government Facilities	Local	Birthing Clinic	0			Damage in roofing	80,000	
Bangayan		Government Facilities	Local	Gymnasium	0			Damage in roofing	5,000	
Crossing		Utility Services Facilities	Local	Street Light	0			Damage in wiring, post and accessories	350,000	
Sangay		Utility Services Facilities	Local	Street Light	0			Damage in wiring, post and accessories	300,000	
Jaliobong		Utility Services Facilities	Local	Street Light	0			Damage in wiring, post and accessories	200,000	
Bangayan		Utility Services Facilities	Local	Street Light	0			Damage in wiring, post and accessories	150,000	
Songkoy		Utility Services Facilities	Local	Water Facility	0				150,000	
Poblacion		Utility Services Facilities	Local	Water Facility	0				800,000	
Mahayahay		Utility Services Facilities	Local	Water Facility	0				200,000	
Sangay		Utility Services Facilities	Local	Water Facility	0				15,000	
Canaway		Utility Services Facilities	Local	Water Facility	0				500,000	
Jaliobong		Utility Services Facilities	Local	Water Facility	0				1,000,000	

REGION   PROVINCE   CITY /MUNICIPALITY   BARANGAY		TYPE	CLASSIFICATION	INFRASTRUCTURE	NUMBER OF DAMAGED	UNIT	QUANTITY	STATUS	COST(PHP)	REMARKS
Bangayan		Utility Services Facilities	Local	Water Facility	0				140,000	
Cabadbaran	2				0				25,630,000	
Mabini		Roads	National	K1214+0316 to K1214+0350	0	Kilometer			30,000	Passable (All Lanes & All Types of Vehicles)  Clearing operation completed (December 16, 2021, 04:00 PM.
		Schools	Local	32 classrooms	0				25,600,000	
No breakdown	1				0				58,600,000	
		Schools	Local	69 classrooms	0				58,600,000	Province wide
Santiago	7				0				700,000	
San Isidro		Utility Services Facilities	Local	Water Facility	0				100,000	
Jagupit		Utility Services Facilities	Local	Water Facility	0				100,000	
Curva		Utility Services Facilities	Local	Water Facility	0				100,000	
Pob. 1		Utility Services Facilities	Local	Water Facility	0				100,000	
Pob. 2		Utility Services Facilities	Local	Water Facility	0				100,000	
Lapaz		Utility Services Facilities	Local	Water Facility	0				100,000	
Tagbuyacan		Utility Services Facilities	Local	Water Facility	0				100,000	
<b>AGUSAN DEL SUR</b>	<b>4</b>				<b>0</b>				<b>101,300,000</b>	
Sibagat	1				0				500,000	

REGION   PROVINCE   CITY /MUNICIPALITY   BARANGAY		TYPE	CLASSIFICATION	INFRASTRUCTURE	NUMBER OF DAMAGED	UNIT	QUANTITY	STATUS	COST(PHP)	REMARKS
San Vicente		Roads	National	K1257+0150 to K1257+0300	0	Kilometer			500,000	Passable (All Lanes & All Types of Vehicles) as of December 18, 2021 at 6:00 AM.  Flooding subsided.  Damages include washed out guardrails (100 l.m.) and scouring of shoulder (72 l.m. length x 10 l.m. width x 1 m depth).  No alternate route.
Esperanza	1				0				300,000	
Piglawigan		Roads	National	K1280+0820 to K1281+0000	0	Kilometer			300,000	Opened to traffic on December 17, 2021 at 3:30 PM.
Bayugan	1				0				100,000,000	
Sto. Niño		Roads	National	1285+0600	0	Kilometer			100,000,000	On-going monitoring of affected area.  Corrected name of barangay from Brgy. Sto. Niño to Brgy. Berseba.  No alternate route.
No breakdown	1				0				500,000	
		Schools	Local	2 classrooms	0				500,000	Province wide
<b>BARMM</b>	<b>1</b>				<b>7</b>				<b>0</b>	
<b>LANAO DEL SUR</b>	<b>1</b>				<b>7</b>				<b>0</b>	
Ditsaan-Ramain	1				7				0	
		Schools	Local		7			Partially damaged	0	Reported partially damaged on 20 December 2021 by MDRRMO Ditsaan Ramain.

## CLASS SUSPENSION



REGION   PROVINCE   CITY /MUNICIPALITY   BARANGAY		LEVEL FROM	LEVEL TO	TYPE	DATE OF SUSPENSION	TIME OF SUSPENSION	DATE RESUMED	TIME RESUMED	REMARKS
<b>GRAND TOTAL</b>	370								
<b>MIMAROPA</b>	41								
<b>PALAWAN</b>	9								
Cagayancillo	1								
		Pre-school	Tertiary	All	16 December 2021	13:00	26 December 2021		
Culion	1								
		Pre-school	Tertiary	Public	16 December 2021	13:00			
Taytay	1								
		Pre-school	Tertiary	All	17 December 2021				
Puerto Princesa	1								
		Pre-school	Tertiary	All	17 December 2021		18 December 2021		City Government Order
Linapacan	1								
		Pre-school	Tertiary	All	17 December 2021				
Coron	1								
		Pre-school	Tertiary	All	17 December 2021				
Agutaya	1								
		Pre-school	Tertiary	All	16 December 2021		26 December 2021		
El Nido (Bacuit)	1								
		Pre-school	Tertiary	All	16 December 2021		26 December 2021		
Narra	1								
		Pre-school	Tertiary	All	17 December 2021		26 December 2021		
<b>ROMBLON</b>	17								
Province-Wide	17								
		Pre-school	Tertiary	All	16 December 2021	12:00	20 December 2021		
<b>OCCIDENTAL MINDORO</b>	15								
Province-Wide	11								
		Pre-school	Tertiary	All	17 December 2021	08:00	20 December 2021		Magsaysay, Calintaan, Sablayan and Mamburao suspend classes on December 15, & December 17, 2021 and resumed on December 20, 2021
Magsaysay	1								
		Pre-school	Pre-school	All	15 December 2021	08:00	20 December 2021		
Calintaan	1								

REGION   PROVINCE   CITY /MUNICIPALITY   BARANGAY		LEVEL FROM	LEVEL TO	TYPE	DATE OF SUSPENSION	TIME OF SUSPENSION	DATE RESUMED	TIME RESUMED	REMARKS
		Pre-school	Tertiary	All	17 December 2021	08:00	20 December 2021		
Sablayan	1								
		Pre-school	Tertiary	All	17 December 2021	08:00	20 December 2021		
Mamburao	1								
		Pre-school	Tertiary	All	17 December 2021	08:00	20 December 2021		
<b>REGION 6</b>	<b>5</b>								
<b>CAPIZ</b>	<b>3</b>								
Panay	1								
		Pre-school	Tertiary	All	16 December 2021				EO No. 35
Pontevedra	1								
		Pre-school	Tertiary	All	16 December 2021				EO No. 25
Cuartero	1								
		Pre-school	Tertiary	All	16 December 2021				EO No. 60
<b>ILOILO</b>	<b>1</b>								
Iloilo City	1								
		Pre-school	Tertiary	Government Office	16 December 2021				EO No. 149
<b>NEGROS OCCIDENTAL</b>	<b>1</b>								
Candoni	1								
		Pre-school	Tertiary	Government Office	16 December 2021				EO No. 45
<b>REGION 7</b>	<b>51</b>								
<b>CEBU</b>	<b>2</b>								
Danao	1								
				Government Office	16 December 2021				
Madridejos	1								
	All	Pre-school	Tertiary	All	16 December 2021				
<b>NEGROS ORIENTAL</b>	<b>1</b>								
Bindoy (Payabon)	1								
	All	Pre-school	Primary		16 December 2021				
<b>BOHOL</b>	<b>48</b>								
Province-Wide	48								
	All	Pre-school	Tertiary	All	16 December 2021				
<b>REGION 8</b>	<b>143</b>								
<b>SAMAR</b>	<b>26</b>								
Province-Wide	26								

REGION   PROVINCE   CITY /MUNICIPALITY   BARANGAY		LEVEL FROM	LEVEL TO	TYPE	DATE OF SUSPENSION	TIME OF SUSPENSION	DATE RESUMED	TIME RESUMED	REMARKS
		Pre-school	Tertiary	All	15 December 2021				Based on PDRRMO Samar SitRep as of 15 December 2021, 5:00 PM
<b>EASTERN SAMAR</b>	23								
Province-Wide	23								
		Pre-school	Tertiary	All	16 December 2021				Based on Eastern Samar EO No. BPE 12-024, s. 2021
<b>NORTHERN SAMAR</b>	24								
Province-Wide	24								
		Pre-school	Tertiary	All	16 December 2021		17 December 2021		Based on PLGU Northern Samar Advisory
<b>BILIRAN</b>	8								
Province-Wide	8								
		Pre-school	Tertiary	All	16 December 2021				Based on PLGU Biliran EO No. 37
<b>SOUTHERN LEYTE</b>	19								
Province-Wide	19								
		Pre-school	Tertiary	All	15 December 2021	13:00			Based on Southern Leyte EO No. 59, s. 2021
<b>LEYTE</b>	43								
Province-Wide	43								
		Pre-school	Tertiary	All	16 December 2021				Based on PLGU Leyte EO No. 12-01-2021
<b>REGION 9</b>	71								
<b>ZAMBOANGA DEL NORTE</b>	27								
Province-Wide	27								
		Pre-school	Tertiary	All	16 December 2021		18 December 2021		
<b>ZAMBOANGA SIBUGAY</b>	16								
Province-Wide	16								
		Pre-school	Tertiary	All	16 December 2021		18 December 2021		
<b>ZAMBOANGA DEL SUR</b>	28								
Province-Wide	28								
		Pre-school	Tertiary	All	16 December 2021		18 December 2021		
<b>REGION 10</b>	28								
<b>MISAMIS ORIENTAL</b>	1								

REGION   PROVINCE   CITY /MUNICIPALITY   BARANGAY		LEVEL FROM	LEVEL TO	TYPE	DATE OF SUSPENSION	TIME OF SUSPENSION	DATE RESUMED	TIME RESUMED	REMARKS
Cagayan de Oro	1								
				All			03 January 2022		EO 146 re Suspension of Work in all offices and classes
<b>BUKIDNON</b>	23								
Province-Wide	22								
				All	16 December 2021		03 January 2022		EO 38 re Suspension of classes
Malitbog	1								
				All	16 December 2021		03 January 2022		EO re Suspension of classes
<b>LANAO DEL NORTE</b>	1								
Tubod	1								
				All	16 December 2021		03 January 2022		
<b>MISAMIS OCCIDENTAL</b>	3								
Oroquieta	1								
				All	16 December 2021		03 January 2022		EO 071-2021- Suspension of classes in all levels in public and private schools
Baliangao	1								
				All	16 December 2021		03 January 2022		EO re Suspension of classes in all levels in public and private schools
Sinacaban	1								
				All	16 December 2021		03 January 2022		EO re Suspension of classes in all levels in public and private schools
<b>REGION 11</b>	26								
<b>DAVAO CITY</b>	1								
No breakdown	1								
		Pre-school	Tertiary	All	16 December 2021	12:00	17 December 2021	17:00	Proclamation No. 5, series of 2021
<b>DAVAO ORIENTAL</b>	3								
Baganga	1								

REGION   PROVINCE   CITY /MUNICIPALITY   BARANGAY		LEVEL FROM	LEVEL TO	TYPE	DATE OF SUSPENSION	TIME OF SUSPENSION	DATE RESUMED	TIME RESUMED	REMARKS
		Pre-school	Tertiary	All	16 December 2021	08:00	17 December 2021		Memorandum Order No. 8, series of 2021 & Memorandum No. 9, series of 2021
Boston	1								
		Pre-school	Tertiary	All	16 December 2021		17 December 2021		Memorandum Order No. 7, series of 2021 & Memorandum Order No. 2, series of 2021/& Memorandum No. 9, series of 2021
Cateel	1								
		Pre-school	Tertiary	All	16 December 2021		17 December 2021		Memorandum Order No. 7 series of 2021 & Executive Order No. 15, series of 2021/& Memorandum No. 9, series of 2021
<b>DAVAO DE ORO</b>	11								
Province-Wide	11								
		Pre-school	Tertiary	All	16 December 2021		17 December 2021		Memorandum Order No. __, series of 2021 (both issued on December 16, 2021)
<b>DAVAO DEL NORTE</b>	11								
Province-Wide	11								
		Pre-school	Tertiary	All	16 December 2021		17 December 2021		Memorandum Order issued on December 16 (Suspension of work and classes in all public and private agencies and schools subject to the discretion of respective LCEs, Executive Order No. 37, series of 2021 & Public Advisory announcing the lifting of classes and work issued on by Sto. Tomas, Davao del Norte
<b>CARAGA</b>	5								
<b>BUTUAN CITY</b>	1								
Butuan	1								

REGION   PROVINCE   CITY /MUNICIPALITY   BARANGAY		LEVEL FROM	LEVEL TO	TYPE	DATE OF SUSPENSION	TIME OF SUSPENSION	DATE RESUMED	TIME RESUMED	REMARKS
		Pre-school	Tertiary	All	15 December 2021	13:00		17:20	Classes reumed December 20, 2021
<b>SURIGAO DEL SUR</b>	1								
Lanuza	1								
				All					EO 12-043, S 2021 (Suspension of Work and Classes in Government and Private Institutions and Offices )
<b>AGUSAN DEL SUR</b>	3								
No breakdown	1								
		Pre-school	Tertiary	All	16 December 2021		17 December 2021		
Prosperidad	1								
		Pre-school	Tertiary	All	16 December 2021		18 December 2021		
Trento	1								
		Pre-school	Secondary		15 December 2021		17 December 2021		

## WORK SUSPENSION

REGION   PROVINCE   CITY /MUNICIPALITY   BARANGAY		TYPE	DATE OF SUSPENSION	TIME OF SUSPENSION	DATE RESUMED	TIME RESUMED	REMARKS
<b>GRAND TOTAL</b>	306						
<b>MIMAROPA</b>	51						
<b>ROMBLON</b>	17						
Province-Wide	17						
		All	16 December 2021	12:00	20 December 2021		
<b>OCCIDENTAL MINDORO</b>	11						
Province-Wide	11						
		All	17 December 2021	08:00	20 December 2021		Sablayan, Calintaan and Mamburao, Occidental Mindoro also suspended work on Dec 17, 2021 ang resumed on December 20,2021
<b>ORIENTAL MINDORO</b>	16						
Roxas	1						

REGION   PROVINCE   CITY /MUNICIPALITY   BARANGAY		TYPE	DATE OF SUSPENSION	TIME OF SUSPENSION	DATE RESUMED	TIME RESUMED	REMARKS
		All	16 December 2021		17 December 2021		
Province-Wide	15						
		All	17 December 2021	08:00	17 December 2021		
<b>PALAWAN</b>	<b>7</b>						
Taytay	1						
		All	17 December 2021	00:00	19 December 2021		
El Nido (Bacuit)	1						
		All	17 December 2021		19 December 2021		
Linapacan	1						
		All	17 December 2021		19 December 2021		
Cagayancillo	1						
		All	16 December 2021		26 December 2021		
Puerto Princesa	1						
		Public	17 December 2021		18 December 2021		
Narra	1						
		All	17 December 2021		26 December 2021		
Agutaya	1						
		All	16 December 2021		26 December 2021		
<b>REGION 6</b>	<b>14</b>						
<b>ILOILO</b>	<b>6</b>						
Calinog	2						
		All	15 December 2021				EO No. 85
		All	16 December 2021				EO No. 85
Banate	1						
		Public	16 December 2021	13:00			Memorandum Order No. 11, Series of 2021
Tigbauan	1						
		Public	16 December 2021				EO No. 2021-52
Iloilo City	1						
		Public	16 December 2021				EO No. 149
No breakdown	1						
		Public	16 December 2021				EO No. 26
<b>NEGROS OCCIDENTAL</b>	<b>2</b>						
No breakdown	1						

REGION   PROVINCE   CITY /MUNICIPALITY   BARANGAY		TYPE	DATE OF SUSPENSION	TIME OF SUSPENSION	DATE RESUMED	TIME RESUMED	REMARKS
		Public	16 December 2021	14:00			Memorandum Order as of December 16, 2021
Cadiz	1						
		All	16 December 2021				EO No. 38
<b>GUIMARAS</b>	1						
No breakdown	1						
		All	16 December 2021				EO No. 62
<b>ANTIQUE</b>	1						
San Jose de Buenavista	1						
		Public	16 December 2021				EO No. 045
<b>CAPIZ</b>	4						
Cuartero	1						
		All	16 December 2021				EO No. 60
Pontevedra	1						
		All	16 December 2021				EO No. 25
Panay	1						
		All	16 December 2021				EO No. 35
No breakdown	1						
		All	16 December 2021				EO No. 30
<b>REGION 8</b>	143						
<b>SOUTHERN LEYTE</b>	19						
Province-Wide	19						
		All	15 December 2021				Based on Southern Leyte EO No. 59, s. 2021
<b>EASTERN SAMAR</b>	23						
Province-Wide	23						
		All	16 December 2021				Based on Eastern Samar EO No. BPE 12-024, s. 2021
<b>NORTHERN SAMAR</b>	24						
Province-Wide	24						
		Public	16 December 2021		17 December 2021		Based on PLGU Northern Samar Advisory
<b>SAMAR</b>	26						
Province-Wide	26						



REGION   PROVINCE   CITY /MUNICIPALITY   BARANGAY		TYPE	DATE OF SUSPENSION	TIME OF SUSPENSION	DATE RESUMED	TIME RESUMED	REMARKS
		All	15 December 2021				Based on PDRMO Samar Situational Report as of 5 December 2021, 5:00 PM
<b>BILIRAN</b>	8						
Province-Wide	8						
		All	16 December 2021				Based on PLGU Biliran EO No. 37, s. 2021
<b>LEYTE</b>	43						
Province-Wide	43						
		All	16 December 2021				Based on Leyte EO No. 12-01-2021
<b>REGION 9</b>	39						
<b>ZAMBOANGA DEL SUR</b>	28						
Province-Wide	28						
		Public	16 December 2021		18 December 2021		
<b>ZAMBOANGA DEL NORTE</b>	7						
Dapitan	1						
		Public	16 December 2021				
Dipolog	1						
		Public	16 December 2021				
Polanco	1						
		Public	16 December 2021				
Piñan (New Piñan)	1						
		Public	16 December 2021				
Katipunan	1						
		Public	16 December 2021				
Sibutad	1						
		Public	16 December 2021				
President Manuel A. Roxas	1						
		Public	16 December 2021				
<b>ZAMBOANGA SIBUGAY</b>	4						
Ipil	1						
		Public	16 December 2021				
Mabuhay	1						
		All	16 December 2021				
Siyay	1						

REGION   PROVINCE   CITY /MUNICIPALITY   BARANGAY		TYPE	DATE OF SUSPENSION	TIME OF SUSPENSION	DATE RESUMED	TIME RESUMED	REMARKS
		Public	16 December 2021				
Imelda	1						
		Public	16 December 2021				
<b>REGION 10</b>	<b>6</b>						
<b>MISAMIS ORIENTAL</b>	<b>3</b>						
Cagayan de Oro	1						
		All	16 December 2021		27 December 2021		EO 146 – Suspension of work in all offices
Binuangan	1						
		Public	16 December 2021		27 December 2021		Suspension of work in government offices
Salay	1						
		Public	16 December 2021		27 December 2021		Suspension of work in government offices
<b>BUKIDNON</b>	<b>1</b>						
Malitbog	1						
		Public	16 December 2021		27 December 2021		Suspension of work in government offices
<b>LANAO DEL NORTE</b>	<b>1</b>						
Tubod	1						
		All	16 December 2021		27 December 2021		Suspension of class in government and private offices
<b>MISAMIS OCCIDENTAL</b>	<b>1</b>						
Sinacaban	1						
		All	16 December 2021		27 December 2021		Suspension of class in government and private offices
<b>REGION 11</b>	<b>13</b>						
<b>DAVAO CITY</b>	<b>1</b>						
No breakdown	1						
		Public	16 December 2021	12:00	17 December 2021	17:00	Proclamation No. 5 series of 2021
<b>DAVAO DEL NORTE</b>	<b>11</b>						
Province-Wide	11						

REGION   PROVINCE   CITY /MUNICIPALITY   BARANGAY		TYPE	DATE OF SUSPENSION	TIME OF SUSPENSION	DATE RESUMED	TIME RESUMED	REMARKS
		All	16 December 2021		11 December 2021		Provincial Memorandum Order series of 2021 re Suspension of Work and Classes in all Public and Private Agencies and Schools subject to the discretion of respective LCEs, Executive Order No. 37, series of 2021 & Public Advisory Lifting the Suspension of Classes and Work - Sto. Tomas, Davao del Norte
<b>DAVAO ORIENTAL</b>	1						
Cateel	1						
		Public	16 December 2021		17 December 2021		Executive Order No. 14, series of 2021 & Executive Order No. 15, series of 2021
<b>CARAGA</b>	39						
<b>BUTUAN CITY</b>	1						
Butuan	1						
		Public	15 December 2021	13:00			Until further notice. Proclamation No. 002, s. 2021
<b>SURIGAO DEL NORTE</b>	28						
Province-Wide	28						
		Public	15 December 2021	08:00			Resumption until further notice. Executive Order No. 21-045 series of 2021
<b>DINAGAT ISLANDS</b>	7						
Province-Wide	7						
		Public	15 December 2021	12:00			Resumption of work until further notice. Executive Order No. 12-07 series of 2021
<b>SURIGAO DEL SUR</b>	3						
Lanuza	1						
		All	16 December 2021				EO 12-043, S 2021
Cagwait	1						
		All					Executive Order No. 52 - suspension of work to all public and private agencies re: Typhoon 'ODETTE'

REGION   PROVINCE   CITY /MUNICIPALITY   BARANGAY		TYPE	DATE OF SUSPENSION	TIME OF SUSPENSION	DATE RESUMED	TIME RESUMED	REMARKS
Carrascal	1						
		All	15 December 2021				Issued Executive Order No. 47, S.2021 "Orders the usspension of Work and School Activities to all levels
<b>BARMM</b>	1						
<b>LANAO DEL SUR</b>	1						
Ganassi	1						
		All	16 December 2021	08:00			

#### DECLARATION OF STATE OF CALAMITY

REGION   PROVINCE   CITY /MUNICIPALITY   BARANGAY		TYPE	RESOLUTION NUMBER	RESOLUTION DATE	REMARKS
<b>GRAND TOTAL</b>	334				
<b>MIMAROPA</b>	73				
<b>ROMBLON</b>	17				
Province-Wide	17				
		Province	Proclamation No. 1267	21 December 2021	Proclamation issued by the Office of the President
<b>MARINDUQUE</b>	6				
Province-Wide	6				
		Region	Proclamation No. 1267	21 December 2021	Proclamation issued by the Office of the President
<b>OCCIDENTAL MINDORO</b>	11				
Province-Wide	11				
		Region	Proclamation No. 1267	21 December 2021	Proclamation issued by the Office of the President
<b>ORIENTAL MINDORO</b>	15				
Province-Wide	15				
		Region	Proclamation No. 1267	21 December 2021	Proclamation issued by the Office of the President
<b>PALAWAN</b>	24				
Province-Wide	24				

REGION   PROVINCE   CITY /MUNICIPALITY   BARANGAY		TYPE	RESOLUTION NUMBER	RESOLUTION DATE	REMARKS
		Region	Proclamation No. 1267	21 December 2021	- Proclamation issued by the Office of the President - Municipal Resolution No. 422-S-2021 for Cagayancillo, Palawan dated 20 December 2021 - Resolution No. 596, s 2021 for Roxas, Palawan dated 20 December 2021 - Resolution No. 1509, s 2021 for Puerto Princesa City, Palawan dated 22 December 2021
<b>REGION 6</b>	<b>38</b>				
<b>GUIMARAS</b>	<b>5</b>				
Province-Wide	5				
		Province	622	19 December 2021	
<b>ILOILO</b>	<b>1</b>				
Iloilo City	1				
		City/ Municipality	2021-1108	21 December 2021	
<b>NEGROS OCCIDENTAL</b>	<b>32</b>				
Province-Wide	32				
			21-59	20 December 2021	
<b>REGION 8</b>	<b>143</b>				
<b>SOUTHERN LEYTE</b>	<b>19</b>				
Province-Wide	19				
		Region	LGU Declaration No, 60	20 December 2021	Issuance of the Proclamation No, 1267 by the Office of the President, LGU Declaration No, 60
<b>LEYTE</b>	<b>43</b>				
Province-Wide	43				
		Region	Proclamation No, 1267	21 December 2021	Issuance of the Proclamation No, 1267 by the Office of the President
<b>BILIRAN</b>	<b>8</b>				
Province-Wide	8				
		Region	Proclamation No, 1267	21 December 2021	Issuance of the Proclamation No, 1267 by the Office of the President
<b>EASTERN SAMAR</b>	<b>23</b>				
Province-Wide	23				

REGION   PROVINCE   CITY /MUNICIPALITY   BARANGAY		TYPE	RESOLUTION NUMBER	RESOLUTION DATE	REMARKS
		Region	Proclamation No, 1267	21 December 2021	Issuance of the Proclamation No. 1267 by the Office of the President
<b>NORTHERN SAMAR</b>	24				
Province-Wide	24				
		Region	Proclamation No, 1267	21 December 2021	Issuance of the Proclamation No. 1267 by the Office of the President
<b>SAMAR</b>	26				
Province-Wide	26				
		Region	Proclamation No, 1267	21 December 2021	Issuance of Proclamation No, 1267 by the Office of the President
<b>CARAGA</b>	80				
<b>AGUSAN DEL NORTE</b>	11				
Province-Wide	11				
		Province	15-21,S 2021	18 December 2021	Issuance of Proclamation No. 1267 by the Office of the President on 21 December 2021.
<b>AGUSAN DEL SUR</b>	14				
Province-Wide	14				
		Province	Proclamation No. 1267	21 December 2021	Office of the President issuance
<b>BUTUAN CITY</b>	1				
Province-Wide	1				
		Province	Proclamation No. 1267	21 December 2021	Office of the President issuance
<b>DINAGAT ISLANDS</b>	7				
Province-Wide	7				
		Province	Proclamation No. 1267	21 December 2021	Office of the President issuance
<b>SURIGAO DEL NORTE</b>	28				
Province-Wide	28				
		Province	Proclamation No. 1267	21 December 2021	Office of the President issuance
<b>SURIGAO DEL SUR</b>	19				
Province-Wide	19				
		Province	Proclamation No. 1267	21 December 2021	Office of the President issuance

**PRE-EMPTIVE EVACUATION**

REGION   PROVINCE   CITY /MUNICIPALITY   BARANGAY		FAMILIES	MALE	FEMALE	TOTAL	REMARKS
<b>GRAND TOTAL</b>	764	224,979	1,062	1,015	770,084	
<b>MIMAROPA</b>	319	56,549	0	0	231,633	
<b>ORIENTAL MINDORO</b>	23	726	0	0	3,016	
Bansud	2	26	0	0	96	
Proper		13	0	0	64	Closed
Salcedo		13	0	0	32	
Bongabong	1	3	0	0	11	
Camantigue		3	0	0	11	Closed
Bulalacao (San Pedro)	6	348	0	0	1,281	
Balatasan		40	0	0	144	Closed
Cambunang		29	0	0	90	Closed
San Juan		38	0	0	167	Closed
San Isidro		28	0	0	83	Closed
Milagrosa		127	0	0	446	Closed
Poblacion		86	0	0	351	Closed
Mansalay	2	16	0	0	63	
Wasig		14	0	0	55	Closed
Waygan		2	0	0	8	Closed
Pinamalayan	3	62	0	0	238	
Pili		29	0	0	108	Closed
Papandayan		1	0	0	2	Closed
Quinabigan		32	0	0	128	Closed
Roxas	1	9	0	0	40	
Dangay		9	0	0	40	Closed
Naujan	4	214	0	0	1,069	
Malvar		2	0	0	10	Closed
San Andres		2	0	0	9	Closed
Bagong Buhay		35	0	0	175	
Santiago		175	0	0	875	
Puerto Galera	3	27	0	0	113	
Baclayan		9	0	0	39	Closed
Sto Niño		14	0	0	62	
Tabinay		4	0	0	12	
Victoria	1	21	0	0	105	

REGION   PROVINCE   CITY /MUNICIPALITY   BARANGAY		FAMILIES	MALE	FEMALE	TOTAL	REMARKS
Malabo		21	0	0	105	Closed
<b>MARINDUQUE</b>	<b>16</b>	<b>197</b>	<b>0</b>	<b>0</b>	<b>646</b>	
Boac	8	92	0	0	298	
Laylay		8	0	0	26	Closed
Buliasnin		8	0	0	22	Closed
Hinapulan		58	0	0	171	Closed
Balagasan		1	0	0	3	Closed
Puting Buhangin		1	0	0	2	Closed
Lupac		4	0	0	20	Closed
Santol		4	0	0	14	Closed
Amoingon		8	0	0	40	Closed
Mogpog	1	3	0	0	7	
Bintakay		3	0	0	7	Closed
Torrijos	7	102	0	0	341	
Buangan		9	0	0	32	Closed
Kay Duke		7	0	0	18	Closed
Malibago		15	0	0	73	Closed
Marlanga		4	0	0	7	Closed
Talawan		14	0	0	55	Closed
Suha		27	0	0	62	Closed
Tigwi		26	0	0	94	Closed
<b>ROMBLON</b>	<b>17</b>	<b>218</b>	<b>0</b>	<b>0</b>	<b>912</b>	
Cajidiocan	3	53	0	0	219	
Poblacion		20	0	0	78	Closed
Cambalo		18	0	0	83	Closed
Cambajao		15	0	0	58	Closed
Corcuera	1	4	0	0	12	
San Vicente		4	0	0	12	Closed
Ferrol	3	40	0	0	131	
Claro M. Recto		16	0	0	59	Closed
Tubigon		17	0	0	48	Closed
Hinag-oman		7	0	0	24	Closed
Santa Fe	3	8	0	0	38	
Tabugon		5	0	0	31	Closed
Guintigbasan		1	0	0	3	Closed



REGION   PROVINCE   CITY /MUNICIPALITY   BARANGAY		FAMILIES	MALE	FEMALE	TOTAL	REMARKS
Canyayo		2	0	0	4	Closed
Banton (Jones)	7	113	0	0	512	
Tungonan		24	0	0	94	Closed
Mainit		28	0	0	98	Closed
Balogo		31	0	0	172	Closed
Tan-ag		15	0	0	74	Closed
Sibay		6	0	0	28	Closed
Tugbongan		7	0	0	34	Closed
Nabalay		2	0	0	12	Closed
<b>PALAWAN</b>	<b>263</b>	<b>55,408</b>	<b>0</b>	<b>0</b>	<b>227,059</b>	
Agutaya	2	219	0	0	871	
Abagat		200	0	0	800	Existing
Matarawis		19	0	0	71	Existing
Araceli	8	292	0	0	1,086	
Dalayawan		23	0	0	85	Existing
Poblacion III		91	0	0	406	Existing
Dagman		64	0	0	195	Existing
San Jose De Oro		19	0	0	97	Existing
Osmena		9	0	0	38	Existing
Tinintinan		48	0	0	158	Existing
Madoldolon		35	0	0	92	Existing
Poblacion		3	0	0	15	Existing
Busuanga	13	351	0	0	1,106	
Sagrada		21	0	0	82	Closed
Concepcion		48	0	0	184	Closed
Maglambay		38	0	0	136	Closed
San Rafael		55	0	0	122	Closed
Bogtong		16	0	0	56	Closed
Buluang		53	0	0	147	Closed
New Busuanga		14	0	0	48	Closed
Old Busuanga		19	0	0	60	Closed
Panlaitan		25	0	0	78	Closed
Quezon		53	0	0	160	Closed
Salvacion		2	0	0	11	Closed
San Isidro		6	0	0	20	Closed

REGION   PROVINCE   CITY /MUNICIPALITY   BARANGAY		FAMILIES	MALE	FEMALE	TOTAL	REMARKS
Santo Nino		1	0	0	2	Closed
Cagayancillo	13	515	0	0	2,053	
Bantayan		13	0	0	52	Existing
Mampio		38	0	0	152	Existing
Takas		24	0	0	102	Existing
Talaga		79	0	0	321	Existing
Lipot North		2	0	0	4	Existing
Lipot South		4	0	0	13	Existing
Wahig		9	0	0	44	Existing
Conbento		18	0	0	75	Existing
Santa Cruz		45	0	0	191	Existing
Magsaysay		25	0	0	80	Existing
Calusas		62	0	0	262	Existing
Cawili		122	0	0	503	Existing
Nusa		74	0	0	254	
Coron	22	1,428	0	0	5,202	
Poblacion 1		166	0	0	833	Closed
Poblacion 2		48	0	0	217	Closed
Guadalupe		24	0	0	120	Closed
Tagumpay		29	0	0	140	Closed
Poblacion 5		37	0	0	156	Closed
Banuangdaan		49	0	0	242	Closed
Bintuan		45	0	0	403	Closed
Borac		52	0	0	214	Closed
Buenavista		80	0	0	114	Closed
Bulalacao		115	0	0	423	Closed
Cabugao		169	0	0	416	Closed
Decabobo		59	0	0	170	Closed
Decalachao		47	0	0	223	Closed
Lajala		224	0	0	562	Closed
Malawig		85	0	0	320	Closed
Marcilla		116	0	0	322	Closed
Poblacion 6		1	0	0	5	Closed
San Jose		50	0	0	178	Closed
San Nicolas		9	0	0	33	Closed

REGION   PROVINCE   CITY /MUNICIPALITY   BARANGAY	FAMILIES	MALE	FEMALE	TOTAL	REMARKS
Tara	2	0	0	6	Closed
Turda	4	0	0	20	Closed
Poblacion 3	17	0	0	85	Closed
Cuyo	19	1,293	0	4,094	
Maringian, Tenga-tenga	68	0	0	272	Closed
Cabigsui	201	0	0	703	Closed
Suba	434	0	0	1,028	Closed
Catadman	1	0	0	5	Closed
Tucadan	28	0	0	95	Closed
Bangcal	8	0	0	24	
Caburian	57	0	0	220	
Lagaoriao	26	0	0	95	
Lungsod	1	0	0	7	
Lubid	43	0	0	164	
Manamoc Island	20	0	0	74	
Pawa	46	0	0	182	
Caponayan	161	0	0	556	
San Carlos	34	0	0	88	
Catadman	1	0	0	5	
Funda	61	0	0	210	
Tenga-tenga	14	0	0	42	
Maringian	48	0	0	201	
Balading	41	0	0	123	
Dumaran	13	1,324	0	5,669	
Culasian	240	0	0	1,200	Existing
Magsaysay	10	0	0	50	Existing
Capayas	120	0	0	600	Existing
Danleg	13	0	0	65	Existing
Sta Teresita	53	0	0	265	Existing
San Juan	55	0	0	180	
Catep	145	0	0	544	
Calsaga	5	0	0	25	
Calasag	69	0	0	249	
Bacao	415	0	0	1,631	
Bohol	49	0	0	156	

REGION   PROVINCE   CITY /MUNICIPALITY   BARANGAY		FAMILIES	MALE	FEMALE	TOTAL	REMARKS
Sta Maria		110	0	0	554	
Poblacion		40	0	0	150	
El Nido (Bacuit)	4	54	0	0	390	
Bebeladan		5	0	0	150	Existing
Corong-corong		5	0	0	18	Closed
Buena Suerte, Maligaya		39	0	0	195	Closed
Dumarao Roxas		5	0	0	27	Closed
Quezon	3	372	0	0	1,482	
Aramaywan		150	0	0	600	Existing
Alfonso XIII		105	0	0	420	
Isugod		117	0	0	462	
Linapacan	3	376	0	0	1,803	
San Miguel		118	0	0	513	Closed
Barangonan		113	0	0	565	Closed
Nangalao		145	0	0	725	Closed
Magsaysay	11	709	0	0	2,234	
Balaguen		157	0	0	507	Closed
Canipo		56	0	0	221	Existing
Lucbuan		57	0	0	230	Closed
Alcoba		109	0	0	345	Closed
Los Angeles		48	0	0	120	Closed
Cocoro		128	0	0	270	Closed
Danawan		40	0	0	121	Closed
Lacaren		14	0	0	40	Closed
Emilod		13	0	0	31	Closed
Igabas		27	0	0	109	Closed
Rizal		60	0	0	240	Closed
Narra	12	1,723	0	0	7,681	
Elvita		71	0	0	243	Existing
Caguisan		1	0	0	4	Existing
Malinao		106	0	0	436	Existing
Tinagong Dagat		127	0	0	630	Closed
Aramaywan		108	0	0	432	Closed
Batang-batang		74	0	0	176	Closed
Bagong Sikat		16	0	0	64	Closed

REGION   PROVINCE   CITY /MUNICIPALITY   BARANGAY		FAMILIES	MALE	FEMALE	TOTAL	REMARKS
Dumanguena		63	0	0	282	Closed
Malatgao		146	0	0	456	Closed
Princess Urduja		32	0	0	143	Closed
Panacan		453	0	0	2,222	Closed
Panacan 2		526	0	0	2,593	Closed
Puerto Princesa	55	24,524	0	0	93,060	
Sta Lourdes		235	0	0	905	Existing
Bagong Silang, Masigla, Pagkakaisa		783	0	0	3,844	Closed
Bancao bancao		490	0	0	2,115	Closed
Cabayugan		1,500	0	0	4,064	Closed
Maoyon		700	0	0	3,500	Existing
Concepcion		413	0	0	2,065	Existing
Tagburos		212	0	0	707	Existing
San Pedro		351	0	0	797	Existing
Babuyan		681	0	0	2,626	Existing
Tanabag		175	0	0	563	Closed
Macarascas		650	0	0	3,250	Existing
Mangingisda		528	0	0	908	Closed
Liwanag		208	0	0	1,040	Existing
San jose		45	0	0	197	Existing
MONTible		40	0	0	210	Closed
Buenavista		1,226	0	0	5,091	Existing
Tagabinet		901	0	0	1,741	Existing
Bagong Sikat		972	0	0	3,708	Existing
Langogan		740	0	0	2,905	Closed
Manalo		698	0	0	2,517	Existing
Sicsican		1,233	0	0	6,100	Existing
Inagawan		730	0	0	1,872	Closed
Inagawan-Sub		549	0	0	1,295	Existing
Monica		23	0	0	98	Existing
Matiyaga		7	0	0	29	Existing
Princesa		26	0	0	118	Closed
Manggahan		26	0	0	130	Closed
Matahimik		54	0	0	206	Existing
Mabuhay		1	0	0	2	Existing

REGION   PROVINCE   CITY /MUNICIPALITY   BARANGAY	FAMILIES	MALE	FEMALE	TOTAL	REMARKS
San Isidro	7	0	0	35	Closed
Bahile	968	0	0	2,972	Closed
Salvacion	447	0	0	1,596	Closed
Luzviminda	302	0	0	753	Closed
Kamuning	300	0	0	603	Closed
Iwahig	521	0	0	2,026	Existing
Simpocan	600	0	0	3,000	Existing
Maningning	28	0	0	128	Existing
San Rafael	517	0	0	2,585	Existing
Bagong Bayan	220	0	0	1,100	Closed
Irawan	75	0	0	375	Existing
Sta Cruz	394	0	0	1,151	Closed
Sta Lucia	80	0	0	163	Closed
Bacungan	1,810	0	0	9,050	Existing
New Panggangan	503	0	0	1,407	Closed
Maunlad	13	0	0	65	Existing
Mandaragat	708	0	0	2,878	Existing
Lucbuan	536	0	0	1,577	Existing
San Manuel	17	0	0	85	Existing
San Miguel	200	0	0	1,000	Existing
Tinguiban	370	0	0	1,850	Closed
Napsan	382	0	0	1,910	Closed
Tagumpay	7	0	0	35	Existing
Binduyan	590	0	0	1,500	Closed
Marufinas	287	0	0	1,047	
Marayugon	445	0	0	1,566	
Roxas	23	7,527	0	26,173	
New Barbacan, 1, 6, 3, 4, Minara, San Nicolas	342	0	0	1,208	Existing
Brgys. 1,2 and 4	160	0	0	636	Existing
Rizal	323	0	0	1,129	
Brgy. 3	15	0	0	65	
New Barbacan, 3,4, and Sandoval	168	0	0	730	
Nicanor Zabala	325	0	0	921	
Tagumpay	822	0	0	3,139	
Dumarao	3	0	0	10	

REGION   PROVINCE   CITY /MUNICIPALITY   BARANGAY		FAMILIES	MALE	FEMALE	TOTAL	REMARKS
Malcampo		357	0	0	1,674	
San Jose		464	0	0	2,188	
Minara		23	0	0	85	
Brgy. 1		1,115	0	0	4,604	
JOlo		315	0	0	1,042	
Tinitian		54	0	0	96	
Mendoza		32	0	0	160	
San Isidro		201	0	0	810	
Taradungan		50	0	0	129	
Bagong Bayan		135	0	0	690	
Tumarbong		810	0	0	538	
Abaroan		928	0	0	3,128	
New Cuyo		575	0	0	2,190	
Salvacion		250	0	0	921	
San Miguel		60	0	0	80	
San Vicente	7	268	0	0	1,219	
Alimanguan		63	0	0	331	Existing
Binga		15	0	0	80	Existing
Caruray		15	0	0	78	Existing
New Agutaya		16	0	0	92	Existing
Poblacion		30	0	0	143	Existing
Port Barton		88	0	0	319	Existing
Sto Nino		41	0	0	176	Existing
Culion	5	37	0	0	95	
Jardin		3	0	0	9	Existing
Osmenia		6	0	0	16	Existing
Baldat		3	0	0	9	Existing
Culango		5	0	0	18	Existing
Libis		20	0	0	43	Existing
Balabac	1	607	0	0	2,858	
Mangsee		607	0	0	2,858	Existing
Brookes Point	10	147	0	0	670	
Aribungos		11	0	0	50	Existing
Oring-orng		108	0	0	477	Existing
Samarinana		15	0	0	64	Existing

REGION   PROVINCE   CITY /MUNICIPALITY   BARANGAY	FAMILIES	MALE	FEMALE	TOTAL	REMARKS
Barong barong	2	0	0	8	Closed
Salogon	4	0	0	22	Closed
Ipilian	1	0	0	7	Closed
Maasin	1	0	0	7	Closed
Malis	1	0	0	4	Closed
Amas	3	0	0	11	Closed
Mainit	1	0	0	20	Closed
Taytay	31	12,455	0	64,498	
Abongan	643	0	0	3,549	Closed
Alacalian	459	0	0	2,109	Closed
Bato	719	0	0	2,590	Closed
Banbanan	280	0	0	1,541	Closed
Busybees	169	0	0	998	Closed
Biton	208	0	0	991	Closed
Bantulan	299	0	0	1,786	Closed
Calawag	774	0	0	4,346	Closed
Casian	628	0	0	3,715	Closed
Cataban	129	0	0	735	Closed
Debangan	139	0	0	890	Closed
Depla	193	0	0	945	Closed
Libertad	363	0	0	1,604	Closed
Liminangcong	822	0	0	4,725	Closed
Maytegued	168	0	0	884	Closed
Minapla	125	0	0	559	Closed
New Guinio	714	0	0	3,234	Closed
Paglaum	324	0	0	1,749	Closed
Pancol	418	0	0	2,242	Closed
Pamantulon	304	0	0	1,760	Closed
Poblacion	2,094	0	0	10,480	Closed
Paly	413	0	0	2,062	Closed
Polaraquen	326	0	0	1,895	Closed
Pang-pang	117	0	0	678	Closed
Sandoval	200	0	0	1,142	Closed
San Jose	338	0	0	2,075	Closed
Silanga	256	0	0	1,304	Closed



REGION   PROVINCE   CITY /MUNICIPALITY   BARANGAY		FAMILIES	MALE	FEMALE	TOTAL	REMARKS
Old Guinio		222	0	0	1,031	Closed
Talog		166	0	0	704	Closed
Tumbod		256	0	0	1,168	Closed
Batas		189	0	0	1,007	Closed
Kalayaan	1	44	0	0	248	
Pag-asa		44	0	0	248	Closed
Aborlan	7	1,143	0	0	4,567	
Poblacion		674	0	0	2,694	Closed
San Juan		408	0	0	1,632	Closed
Iraan		25	0	0	98	Closed
Tagpait		18	0	0	69	Closed
Apoc Apoc		4	0	0	19	Closed
Sagpangan		12	0	0	48	Closed
Culandanum		2	0	0	7	Closed
<b>REGION 6</b>	<b>21</b>	<b>3,671</b>	<b>0</b>	<b>0</b>	<b>13,878</b>	
<b>CAPIZ</b>	<b>11</b>	<b>2,542</b>	<b>0</b>	<b>0</b>	<b>9,113</b>	
Dumarao	1	155	0	0	640	
	3	155	0	0	640	
Pilar	1	981	0	0	3,290	
	19	981	0	0	3,290	
Sigma	1	30	0	0	122	
	1	30	0	0	122	
Roxas City	1	655	0	0	2,531	
	17	655	0	0	2,531	
Pontevedra	1	438	0	0	1,407	
	14	438	0	0	1,407	
Sapian	1	66	0	0	310	
	3	66	0	0	310	
Mambusao	1	11	0	0	55	
	3	11	0	0	55	
President Roxas	1	74	0	0	296	
	7	74	0	0	296	
Ivisan	1	27	0	0	100	
	2	27	0	0	100	
Panay	1	70	0	0	251	

REGION   PROVINCE   CITY /MUNICIPALITY   BARANGAY		FAMILIES	MALE	FEMALE	TOTAL	REMARKS
	6		70	0	0	251
	Dao	1	35	0	0	111
	6		35	0	0	111
<b>ILOILO</b>	<b>3</b>	<b>235</b>	<b>0</b>	<b>0</b>	<b>1,067</b>	
	Balasan	1	23	0	0	79
	4		23	0	0	79
	Batad	1	10	0	0	41
	3		10	0	0	41
	Carles	1	202	0	0	947
	6		202	0	0	947
<b>GUIMARAS</b>	<b>4</b>	<b>319</b>	<b>0</b>	<b>0</b>	<b>1,195</b>	
	Sibunag	1	73	0	0	248
	1		73	0	0	248
	Jordan	1	96	0	0	385
	2		96	0	0	385
	Nueva Valencia	1	88	0	0	317
	1		88	0	0	317
	San Lorenzo	1	62	0	0	245
	5		62	0	0	245
<b>NEGROS OCCIDENTAL</b>	<b>2</b>	<b>411</b>	<b>0</b>	<b>0</b>	<b>1,821</b>	
	Sagay	1	335	0	0	1,526
	4		335	0	0	1,526
	Cauayan	1	76	0	0	295
	1		76	0	0	295
<b>AKLAN</b>	<b>1</b>	<b>164</b>	<b>0</b>	<b>0</b>	<b>682</b>	
	New Washington	1	164	0	0	682
	3		164	0	0	682
<b>REGION 7</b>	<b>32</b>	<b>867</b>	<b>1,062</b>	<b>1,015</b>	<b>2,336</b>	
<b>CEBU</b>	<b>1</b>	<b>109</b>	<b>0</b>	<b>0</b>	<b>0</b>	
	Tudela	1	109	0	0	0
	SOUTHERN PONLACION GENERAL		109	0	0	0
<b>BOHOL</b>	<b>31</b>	<b>758</b>	<b>1,062</b>	<b>1,015</b>	<b>2,336</b>	
	Bilar	4	49	0	0	0
	BUGANG NORTE		9	0	0	0
	CABACNITAN		20	0	0	0

REGION   PROVINCE   CITY /MUNICIPALITY   BARANGAY		FAMILIES	MALE	FEMALE	TOTAL	REMARKS
YANAYA		14	0	0	0	
CANSUMBOL		6	0	0	0	
Lila	1	7	0	0	0	
BANBAN		7	0	0	0	
Candijay	16	584	1,062	1,015	2,076	
BOYOAN		7	13	11	24	
CADAPDAPAN		11	9	17	26	
CAMBANE		38	57	73	130	
CANWA		47	73	42	115	
COGTONG		136	263	238	501	
LA UNION		3	5	8	13	
LUAN		89	170	155	325	
LUNGSODAAN		5	15	4	19	
MAHANGIN		41	84	91	175	
PAGAHAT		8	11	14	24	
PANADTARAN		49	92	66	158	
PANAS		134	248	268	516	
POBLACION		6	7	9	16	
SAN ISIDRO		6	8	10	18	
TAWID		1	3	4	7	
TUGAS		3	4	5	9	
Carmen	10	118	0	0	260	
NUEVA FUERZA		12	0	0	0	
VILLACAYO		4	0	0	0	
CALATRAVA		48	0	0	0	
EL SALVADOR		6	0	0	0	
LAPAZ		3	0	0	0	
TAMBOAN		5	0	0	0	
NUEVA VIDA SUR		15	0	0	0	
VILLAFUERTE		23	0	0	0	
EL PROGRESO		2	0	0	0	
MANTATAO		0	0	0	260	
<b>REGION 8</b>	<b>117</b>	<b>112,843</b>	<b>0</b>	<b>0</b>	<b>319,213</b>	
<b>SAMAR</b>	<b>20</b>	<b>8,271</b>	<b>0</b>	<b>0</b>	<b>28,508</b>	
San Jorge	1	124	0	0	509	

REGION   PROVINCE   CITY /MUNICIPALITY   BARANGAY		FAMILIES	MALE	FEMALE	TOTAL	REMARKS
	1	124	0	0	509	
Santo Niño	1	29	0	0	110	
	1	29	0	0	110	
Tarangnan	1	352	0	0	1,229	
	5	352	0	0	1,229	
Basey	1	1,595	0	0	5,944	
	34	1,595	0	0	5,944	
Catbalogan	1	649	0	0	2,699	
	22	649	0	0	2,699	
Daram	1	1,055	0	0	4,249	
	22	1,055	0	0	4,249	
Hinabangan	1	3	0	0	13	
	1	3	0	0	13	
Marabut	1	1,585	0	0	5,005	
	17	1,585	0	0	5,005	
Motiong	1	24	0	0	96	
	2	24	0	0	96	
Villareal	1	188	0	0	0	
	4	188	0	0	0	Provided estimated number of persons only
Gandara	1	12	0	0	37	
	1	12	0	0	37	
Matuguiniao	1	1	0	0	5	
	1	1	0	0	5	
Calbiga	1	427	0	0	1,558	
	16	427	0	0	1,558	
Jiabong	1	5	0	0	7	
	2	5	0	0	7	
Paranas (Wright)	1	20	0	0	92	
	2	20	0	0	92	
Pinabacdao	1	1,334	0	0	4,606	
	14	1,334	0	0	4,606	
Santa Rita	1	473	0	0	1,835	
	9	473	0	0	1,835	
Talalora	1	190	0	0	242	
	7	190	0	0	242	

REGION   PROVINCE   CITY /MUNICIPALITY   BARANGAY		FAMILIES	MALE	FEMALE	TOTAL	REMARKS
Tagapul-an	1	120	0	0	272	
	3	120	0	0	272	
Zumarraga	1	85	0	0	0	
	8	85	0	0	0	Provided estimated number of persons only
<b>EASTERN SAMAR</b>	<b>18</b>	<b>16,836</b>	<b>0</b>	<b>0</b>	<b>36,471</b>	
Balangkayan	1	344	0	0	1,287	
	5	344	0	0	1,287	
General MacArthur	1	325	0	0	1,491	
	2	325	0	0	1,491	
Guiuan	1	661	0	0	2,809	
	1	661	0	0	2,809	
Hernani	1	1,912	0	0	6,422	
	13	1,912	0	0	6,422	
Lawaan	1	1,689	0	0	6,120	
	15	1,689	0	0	6,120	
Llorente	1	299	0	0	1,176	
	1	299	0	0	1,176	
Maydolong	1	17	0	0	77	
	1	17	0	0	77	
Mercedes	1	940	0	0	3,433	
	16	940	0	0	3,433	
Quinapondan	1	62	0	0	264	
	1	62	0	0	264	
Salcedo	1	146	0	0	543	
	1	146	0	0	543	
San Julian	1	553	0	0	2,293	
	13	553	0	0	2,293	
Taft	1	283	0	0	1,205	
	9	283	0	0	1,205	
Arteche	1	267	0	0	1,122	
	6	267	0	0	1,122	
Oras	1	566	0	0	2,265	
	22	566	0	0	2,265	
Sulat	1	1,667	0	0	5,020	
	23	1,667	0	0	5,020	

REGION   PROVINCE   CITY /MUNICIPALITY   BARANGAY		FAMILIES	MALE	FEMALE	TOTAL	REMARKS
Maslog	1	269	0	0	944	
	1	269	0	0	944	
Balangiga	1	2,676	0	0	0	
	13	2,676	0	0	0	
Giporlos	1	4,160	0	0	0	
	18	4,160	0	0	0	Provided estimate number of persons only
<b>LEYTE</b>	<b>36</b>	<b>69,147</b>	<b>0</b>	<b>0</b>	<b>188,688</b>	
Alangalang	1	5,819	0	0	18,985	
	47	5,819	0	0	18,985	
Babatngon	1	120	0	0	334	
	6	120	0	0	334	
Santa Fe	1	1,745	0	0	6,216	
	20	1,745	0	0	6,216	
Tacloban	1	5,793	0	0	23,728	
	131	5,793	0	0	23,728	
Tolosa	1	507	0	0	2,157	
	9	507	0	0	2,157	
Burauen	1	518	0	0	1,740	
	1	518	0	0	1,740	
Calubian	1	470	0	0	1,578	
	7	470	0	0	1,578	
Leyte	1	2,633	0	0	5,382	
	27	2,633	0	0	5,382	
Villaba	1	141	0	0	0	
	4	141	0	0	0	Provided estimated number of persons only
Palo	1	8,137	0	0	25,974	
	32	8,137	0	0	25,974	
Matag-ob	1	498	0	0	1,699	
	13	498	0	0	1,699	
Ormoc	1	3,104	0	0	13,508	
	71	3,104	0	0	13,508	
Abuyog	1	585	0	0	1,382	
	2	585	0	0	1,382	
Javier (Bugho)	1	260	0	0	508	

REGION   PROVINCE   CITY /MUNICIPALITY   BARANGAY		FAMILIES	MALE	FEMALE	TOTAL	REMARKS	
	8		260	0	0	508	
Matalom	1		2,370	0	0	4,416	
	26		2,370	0	0	4,416	
Carigara	1		13	0	0	69	
	1		13	0	0	69	
Dagami	1		55	0	0	0	
	5		55	0	0	0	Provided estimated number of persons only
Mahaplag	1		374	0	0	1,304	
	2		374	0	0	1,304	
San Miguel	1		66	0	0	0	
	3		66	0	0	0	Provided estimated number of persons only
Barugo	1		8,026	0	0	0	
			8,026	0	0	0	Provided estimated number of persons only
Jaro	1		171	0	0	615	
	6		171	0	0	615	
La Paz	1		2,748	0	0	9,840	
	35		2,748	0	0	9,840	
Mayorga	1		193	0	0	842	
	11		193	0	0	842	
Pastrana	1		244	0	0	1,005	
	1		244	0	0	1,005	
Tabontabon	1		495	0	0	1,912	
	16		495	0	0	1,912	
Albuera	1		456	0	0	2,265	
	1		456	0	0	2,265	
Kananga	1		3,035	0	0	15,175	
	21		3,035	0	0	15,175	
Palompon	1		536	0	0	2,320	
	23		536	0	0	2,320	
Bato	1		382	0	0	1,005	
	1		382	0	0	1,005	
Baybay	1		2,424	0	0	0	
	48		2,424	0	0	0	Provided estimated number of persons only

REGION   PROVINCE   CITY /MUNICIPALITY   BARANGAY		FAMILIES	MALE	FEMALE	TOTAL	REMARKS
Hilongos	1	437	0	0	1,874	
	18	437	0	0	1,874	
Hindang	1	1,146	0	0	0	
	16	1,146	0	0	0	Provided estimated number of persons only
Tanauan	1	6,991	0	0	22,268	
	45	6,991	0	0	22,268	
Capoocan	1	1,336	0	0	0	
	17	1,336	0	0	0	Provided estimated number of persons only
Dulag	1	4,512	0	0	11,178	
	31	4,512	0	0	11,178	
MacArthur	1	2,807	0	0	9,409	
	1	2,807	0	0	9,409	
<b>SOUTHERN LEYTE</b>	<b>16</b>	<b>7,162</b>	<b>0</b>	<b>0</b>	<b>26,226</b>	
Hinundayan	1	114	0	0	361	
	7	114	0	0	361	
Limasawa	1	279	0	0	1,209	
	6	279	0	0	1,209	
Silago	1	2,176	0	0	6,744	
	18	2,176	0	0	6,744	
Macrohon	1	32	0	0	130	
	3	32	0	0	130	
Padre Burgos	1	816	0	0	2,818	
	10	816	0	0	2,818	
Libagon	1	669	0	0	3,063	
	10	669	0	0	3,063	
Saint Bernard	1	598	0	0	2,340	
	10	598	0	0	2,340	
Anahawan	1	568	0	0	2,056	
	13	568	0	0	2,056	
Bontoc	1	20	0	0	80	
	2	20	0	0	80	
Hinunangan	1	62	0	0	212	
	1	62	0	0	212	
Liloan	1	25	0	0	111	



REGION   PROVINCE   CITY /MUNICIPALITY   BARANGAY		FAMILIES	MALE	FEMALE	TOTAL	REMARKS
	1	25	0	0	111	
Malitbog	1	31	0	0	0	
	4	31	0	0	0	Provided estimated number of persons only
Pintuyan	1	51	0	0	213	
	5	51	0	0	213	
San Juan (Cabalian)	1	550	0	0	1,960	
	8	550	0	0	1,960	
San Ricardo	1	160	0	0	590	
	6	160	0	0	590	
Sogod	1	1,011	0	0	4,339	
	21	1,011	0	0	4,339	
<b>BILIRAN</b>	<b>8</b>	<b>6,212</b>	<b>0</b>	<b>0</b>	<b>22,052</b>	
Cabucgayan	1	1,043	0	0	3,715	
	13	1,043	0	0	3,715	
Caibiran	1	263	0	0	1,025	
	13	263	0	0	1,025	
Culaba	1	245	0	0	902	
	7	245	0	0	902	
Naval	1	2,081	0	0	8,253	
	24	2,081	0	0	8,253	
Kawayan	1	417	0	0	1,615	
	1	417	0	0	1,615	
Maripipi	1	437	0	0	1,398	
	10	437	0	0	1,398	
Biliran	1	871	0	0	2,910	
	8	871	0	0	2,910	Provided estimated number of persons only
Almeria	1	855	0	0	2,234	
	13	855	0	0	2,234	
<b>NORTHERN SAMAR</b>	<b>19</b>	<b>5,215</b>	<b>0</b>	<b>0</b>	<b>17,268</b>	
Bobon	1	40	0	0	184	
	2	40	0	0	184	
Catarman	1	34	0	0	142	
	3	34	0	0	142	
San Antonio	1	173	0	0	650	

REGION   PROVINCE   CITY /MUNICIPALITY   BARANGAY		FAMILIES	MALE	FEMALE	TOTAL	REMARKS	
	7		173	0	0	650	
Laoang	1		2,188	0	0	8,593	
	33		2,188	0	0	8,593	Returned to respective houses
Lavezares	1		49	0	0	172	
	1		49	0	0	172	
Mondragon	1		55	0	0	221	
	1		55	0	0	221	
San Isidro	1		464	0	0	1,707	
	10		464	0	0	1,707	Erratum on the number of families and persons on the previous report
Mapanas	1		159	0	0	704	
	5		159	0	0	704	
Palapag	1		93	0	0	341	
	4		93	0	0	341	
San Roque	1		493	0	0	0	
	7		493	0	0	0	Provided estimated number of persons only
Allen	1		13	0	0	70	
	1		13	0	0	70	
Rosario	1		4	0	0	13	
	1		4	0	0	13	
San Jose	1		62	0	0	297	
	1		62	0	0	297	
Victoria	1		167	0	0	685	
	1		167	0	0	685	
Las Navas	1		225	0	0	1,125	
	1		225	0	0	1,125	
Pambujan	1		537	0	0	742	
	1		537	0	0	742	
Silvino Lobos	1		5	0	0	25	
	1		5	0	0	25	
Capul	1		449	0	0	1,578	
	11		449	0	0	1,578	
San Vicente	1		5	0	0	19	
	1		5	0	0	19	

REGION   PROVINCE   CITY /MUNICIPALITY   BARANGAY		FAMILIES	MALE	FEMALE	TOTAL	REMARKS
<b>REGION 9</b>	14	581	0	0	1,475	
<b>ZAMBOANGA DEL NORTE</b>	14	581	0	0	1,475	
Labason	5	147	0	0	872	
Osukan		111	0	0	511	
Antonio		2	0	0	159	
Imelda		29	0	0	156	
Lopoc		1	0	0	23	
La union		4	0	0	23	
Liloy	7	157	0	0	603	
Candelaria		17	0	0	62	
Kayok		47	0	0	151	
Timan		3	0	0	7	
Dela Paz		31	0	0	137	
Baybay		10	0	0	46	
Patawag		29	0	0	95	
Dela Paz		20	0	0	105	
President Manuel A. Roxas	1	17	0	0	0	
		17	0	0	0	
Dipolog	1	260	0	0	0	
		260	0	0	0	
<b>REGION 10</b>	7	28,797	0	0	121,243	
<b>MISAMIS ORIENTAL</b>	2	20,652	0	0	81,151	
Cagayan de Oro	1	2,880	0	0	10,643	
		2,880	0	0	10,643	
No breakdown	1	17,772	0	0	70,508	
		17,772	0	0	70,508	
<b>LANAO DEL NORTE</b>	2	3,242	0	0	17,936	
Iligan	1	2,476	0	0	14,856	
		2,476	0	0	14,856	
No breakdown	1	766	0	0	3,080	
		766	0	0	3,080	
<b>BUKIDNON</b>	1	3,427	0	0	15,521	
No breakdown	1	3,427	0	0	15,521	
		3,427	0	0	15,521	
<b>CAMIGUIN</b>	1	1,224	0	0	5,349	

REGION   PROVINCE   CITY /MUNICIPALITY   BARANGAY		FAMILIES	MALE	FEMALE	TOTAL	REMARKS
No breakdown	1	1,224	0	0	5,349	
		1,224	0	0	5,349	
<b>MISAMIS OCCIDENTAL</b>	1	252	0	0	1,286	
No breakdown	1	252	0	0	1,286	
		252	0	0	1,286	
<b>CARAGA</b>	254	21,671	0	0	80,306	
<b>SURIGAO DEL NORTE</b>	184	16,122	0	0	59,188	
Malimono	1	936	0	0	3,150	
		936	0	0	3,150	
Sison	9	864	0	0	2,984	
Gacepan		86	0	0	259	Sison Central Elem. School,Gacepan Dcc, Gacepan Brgy. Office, Gacepan Preschool Area, Gacepan Elem.School, Mayag Evac. Center
Tagbayani		130	0	0	449	Tagbayani Evacuation Center , Sison Central Elem School
Mayag		219	0	0	728	Mayag Evacuation Center, Sison Central Elem. School
Biyabid		68	0	0	245	
Lower Patag		8	0	0	19	
Mabuhay		45	0	0	210	
San Pablo		169	0	0	596	
San Pedro		77	0	0	273	
Tinogpahan		62	0	0	205	
Gigaquit	12	377	0	0	1,025	
Anibongan		19	0	0	30	Anibongan Day Care Center
Anibongan		48	0	0	148	Anibongan Elementary School
Anibongan		19	0	0	30	Anibongan Evacuation Center
Anibongan		6	0	0	27	Anibongan Health Center
Alambique		66	0	0	206	Brgy. Alambique Gymnasium
Alambique		50	0	0	209	Gigaquit National High School Of Home Industries
Ipil		26	0	0	72	Ipil Brgy. Hall
Alambique		53	0	0	0	Sitio Nagubat Elementary School

REGION   PROVINCE   CITY /MUNICIPALITY   BARANGAY		FAMILIES	MALE	FEMALE	TOTAL	REMARKS
Villaflor		51	0	0	195	Villaflor Evacuation Center
Villaflor		5	0	0	16	Villaflor Women's & SC Center
Villaflor		32	0	0	85	Villaflor Brgy. Office
Villaflor		2	0	0	7	Villaflor Health Center
Bacuag	22	642	0	0	2,309	
Payapag		52	0	0	184	Payapag National High School
Payapag		34	0	0	140	Payapag Elementary School
Payapag		36	0	0	109	Payapag Brgy. Hall
Poblacion		7	0	0	30	Municipal Covered Court
Poblacion		71	0	0	228	Barangay Hall
Poblacion		39	0	0	162	Pastoral House
Poblacion		69	0	0	260	BNAIS
Poblacion		13	0	0	42	Bacuag Central Elementary School
Campo		5	0	0	23	Campo INC Church
Campo		21	0	0	113	Campo National High School
Dugsangon		11	0	0	30	Dugsangon Barangay Hall
Dugsangon		18	0	0	75	Dugsangon Health Center
Payapag		36	0	0	109	Payapag Barangay Hall
Payapag		38	0	0	159	Payapag Elementary School
Payapag		73	0	0	261	Payapag National High School
Poblacion		73	0	0	235	Poblacion Barangay Hall
Pongtud		8	0	0	31	Pongtud Barangay Hall
Pongtud		7	0	0	17	Pongtud Catholic Church
Pongtud		10	0	0	26	Pongtud Evacuation Center
Pongtud		1	0	0	4	Pongtud Health Station
Campo		5	0	0	23	Barangay Hall
Campo		15	0	0	48	Private Residences
General Luna	9	649	0	0	2,985	
Anajawan		160	0	0	625	Anajawan Elementary School
Sta. Fe		50	0	0	250	Sta. Fe National High School
Brgy. 1		70	0	0	350	Web Cave, Tropical, Gina Residence, Brgy 1 Hall,
Daku		40	0	0	200	Daku Elementary School

REGION   PROVINCE   CITY /MUNICIPALITY   BARANGAY		FAMILIES	MALE	FEMALE	TOTAL	REMARKS
Suyangan		100	0	0	500	Suyangan National High School
Sition Mamon		30	0	0	150	Mamon Elementary School
La Januza		85	0	0	340	La Januza Elementary School
Corazon		54	0	0	270	Corazon Evac. Center KALAHI
Sta. Cruz		60	0	0	300	Sta Cruz Rc. Church And Sta Cruz ES
Surigao City	1	3,399	0	0	11,757	
		3,399	0	0	11,757	
Claver	14	1,622	0	0	6,733	
Bagakay		22	0	0	84	Bagakay Hall
Hayanggabon		99	0	0	380	Brgy. Hall, Elementary School, Livelihood Center
Lapinigan		248	0	0	1,240	Day Care/ Birthing/ Health Center
Panatao		171	0	0	855	Day Care Center/ Tanod Outpost/ Panatao Elem School
Cabugo		74	0	0	299	Cabugo Es, Tanod Outpost, Birthing Clinic, Day Care Center
Tayaga		120	0	0	416	Claver Central Elementary School (Cces)
Cagdianao		222	0	0	1,110	Daywan Elementary School
Magallanes		159	0	0	515	Magallanes ES, CDC, Health Center
Sapa		135	0	0	391	Sapa Es, Sapa Gym, Rice Mill, Dcc, Birthing
Taganito		19	0	0	75	Taganito Gym
Wangke		42	0	0	158	Wangke Elementary School
Daywan		45	0	0	188	Daywan Elem School
Ladgarob		60	0	0	300	Ladgaron Elem School/Gym
Urbiztondo		206	0	0	722	Capangdan Covered Court/ Urbiztondo Elem School - Capangdan Campus Annex/ TVCC-Capangdan/ PMF
Placer	60	2,684	0	0	9,291	
Pananay-an		42	0	0	141	Pananay-an Elementary School
Pananay-an		163	0	0	590	Pananay-an National High School

REGION   PROVINCE   CITY /MUNICIPALITY   BARANGAY	FAMILIES	MALE	FEMALE	TOTAL	REMARKS
Bad-as	213	0	0	893	Central Elementary School
Bad-as	15	0	0	59	Bad-as Elementary School
Bad-as	282	0	0	1,029	Magsaysay Elementary School
Bad-as	31	0	0	152	Municipal Evacuation Center-Central
Bad-as	5	0	0	22	Municipal Evacuation Center-Bad-as
Bugas-bugas	159	0	0	565	Bugas-bugas Elementary School
Amoslog	141	0	0	443	Amoslog Elementary School
Mabini	99	0	0	415	Mabini Elementary School
Magupange	24	0	0	74	Magupange Evacuation Center
Magupange	4	0	0	14	Outside Evacuation Center
Ellaperral	233	0	0	408	Ellaperral Elementary School
Ellaperral	10	0	0	44	Health Center
Ellaperral	106	0	0	358	Outside Evacuation Center
Panhutungan	166	0	0	599	
Boyongan	5	0	0	22	Outside Evacuation Center
Ipil	32	0	0	159	
San Isidro	15	0	0	58	
San Isidro	16	0	0	57	Outside Evacuation Center
Santa Cruz	29	0	0	80	Amando Fabio Sr. National High School
Santa Cruz	77	0	0	296	
Santa Cruz	1	0	0	7	
Amoslog	72	0	0	233	Amoslog Elementary School
Amoslog	30	0	0	108	Amoslog Evacuation Center
Anislagan	9	0	0	23	Anislagan Day Care Center
Anislagan	56	0	0	216	Anislagan Elementary School
Anislagan	12	0	0	49	
Anislagan	13	0	0	54	Anislagan Evacuation Center
Anislagan	3	0	0	13	Anislagan Health Center
Boyongan	12	0	0	40	Boyongan BDRRM
Boyongan	1	0	0	6	Boyongan Barangay Office
Boyongan	1	0	0	4	Boyongan Covered Court
Boyongan	3	0	0	13	Boyongan Day Care Center

REGION   PROVINCE   CITY /MUNICIPALITY   BARANGAY		FAMILIES	MALE	FEMALE	TOTAL	REMARKS
Boyongan		8	0	0	18	Boyongan Elementary School
Boyongan		25	0	0	84	Boyongan Evacuation Center
Bugas-bugas		18	0	0	46	Bugas-bugas DCC
Bugas-bugas		136	0	0	446	Bugas-bugas Elementary School
Bugas-bugas		1	0	0	4	Bugas-bugas Health Center
Bugas-bugas		2	0	0	8	Bugas-bugas Multi-Purpose Hall
Sani-sani		2	0	0	21	Iglesia ni Cristo - Sani-sani
Lakandula		1	0	0	5	INC Chapel - Lakandula
Bugas-bugas		58	0	0	206	Kalahi Evacuation Center
Lakandula		7	0	0	20	Lakandula National High School
Bad-as		1	0	0	4	Latter Day Saints Church
Mabini		11	0	0	51	Mabini Day Care Center
Mabini		18	0	0	68	Mabini Evacuation Center
Macalaya		82	0	0	243	Macalaya Elementary School
Magupange		7	0	0	20	Magupange Day Care Center
Magupange		9	0	0	25	Magupange Elementary School
Magupange		29	0	0	80	Magupange Evacuation Center
Bugas-bugas		1	0	0	3	Miracle Church
Bad-as		64	0	0	262	Municipal Evacuation Center
Pananay-an		23	0	0	67	Pananay-an Covered Court
San Isidro		1	0	0	4	San Isidro Evacuation Center
San Isidro		60	0	0	203	San Isidro Evacuation Center
Santa Cruz		17	0	0	59	Santa Cruz Roman Catholic Church
Tagabongabong		12	0	0	56	Tagabongabong DCC
Tagabongabong		9	0	0	32	Tagabongabong HC
Anislagan		2	0	0	12	UCCP Anislagan
Tagana-an	17	1,602	0	0	5,180	
Banban		64	0	0	117	
Patino		15	0	0	65	
Talavera		409	0	0	1,428	



REGION   PROVINCE   CITY /MUNICIPALITY   BARANGAY		FAMILIES	MALE	FEMALE	TOTAL	REMARKS
AURORA (POB.)		118	0	0	451	Aurora Women's Training Center
HIMAMAUG		2	0	0	6	Himama-Ug Covered Court
HIMAMAUG		4	0	0	9	Himamaug Day Care Center
TALavera		98	0	0	490	Hinatuan Integrated School
LAUREL		28	0	0	94	Laurel Elementary School
LOWER LIBAS		4	0	0	14	Lower Libas Elementary School
OPONG		18	0	0	67	Opong Elementary School
SAMPAGUITA (POB.)		38	0	0	135	Sampaguita Evacuation Center
TALavera		155	0	0	350	Sitio Bagong Silang Elementary
BANBAN		172	0	0	462	Tagana-An National High School
AZUCENA (POB.)		36	0	0	131	Tagana-An Sports Complex
TALavera		14	0	0	67	Talavera EvacuationCENTER TAGANA-AN SPORTS COMPLEX
TALavera		409	0	0	1,228	Talavera School Building
UPPER LIBAS		18	0	0	66	Upper Libas Brgy. Gym
Pilar	1	532	0	0	2,152	
		532	0	0	2,152	
San Benito	1	14	0	0	49	
Santa Cruz		14	0	0	49	San Benito Elementary School
Santa Monica (Sapao)	5	188	0	0	659	
Abad Santos		56	0	0	173	Abad Santos Evacuation Center
Bailan		5	0	0	21	Bailan Evacuation Center
Garcia		55	0	0	164	Garcia Evacuation Center
Magsaysay		18	0	0	82	Magsaysay Evacuation Center

REGION   PROVINCE   CITY /MUNICIPALITY   BARANGAY		FAMILIES	MALE	FEMALE	TOTAL	REMARKS
T. Arlan (Pob)		54	0	0	219	Sta. Monical Municipal Gymnasium
Socorro	11	466	0	0	1,891	
Se ring		112	0	0	435	BGFAI Communal Centers
Albino Taruc		43	0	0	196	Don Albino Taruc Memorial Elementary School
Se ring		20	0	0	97	Iglesia Filipina Independiente Church
Albino Taruc		41	0	0	147	Municipal Evacuation Center
Se ring		113	0	0	500	N. Se ring Elementary School
Pamosaingan		16	0	0	58	Pamosaingan Child Development Center
Pamosaingan		38	0	0	156	Pamosaingan Elementary School
Pamosaingan		7	0	0	29	Pamosaingan Health Center
Pamosaingan		13	0	0	45	Pamosaingan National High School
Se ring		23	0	0	74	Sitio Lanit-Ag Evacuation Center
NAVARRO (POB.)		40	0	0	154	Socorro Central Elementary School
Mainit	18	523	0	0	2,349	
BOBONAON		3	0	0	13	Health Center
MARAYAG		11	0	0	51	Marayag Elem. School
MARAYAG		8	0	0	37	Brgy. Office
MARAYAG		12	0	0	46	Brgy. Gymnasium
QUEZON		27	0	0	86	Quezon Elem. School
QUEZON		102	0	0	688	Mainit Multi Purpose Center
MATIN-AO		13	0	0	46	Brgy. Gymnasium
MAGSAYSAY		19	0	0	95	Central Elem. School
MAGSAYSAY		11	0	0	55	Latter Day Saints Church
MABINI		23	0	0	78	Brgy. Hall
MABINI		50	0	0	198	Brgy. Gymnasium
MABINI		53	0	0	210	Mabini Elem. School
MABINI		33	0	0	140	Daycare Center & Health Center
MABINI		20	0	0	65	Training Center
ROXAS		52	0	0	212	Brgy. Gymnasium
MAGPAYANG		43	0	0	161	Magpayang Elem. School

REGION   PROVINCE   CITY /MUNICIPALITY   BARANGAY		FAMILIES	MALE	FEMALE	TOTAL	REMARKS
MAGPAYANG		30	0	0	119	Magpayang National High School
MAGPAYANG		13	0	0	49	NIA Building
San Francisco (Anao-Aon)	1	747	0	0	2,859	
		747	0	0	2,859	
Tubod	1	277	0	0	1,030	
		277	0	0	1,030	
Burgos	1	600	0	0	2,785	
		600	0	0	2,785	
<b>SURIGAO DEL SUR</b>	<b>48</b>	<b>3,698</b>	<b>0</b>	<b>0</b>	<b>16,147</b>	
Cagwait	3	124	0	0	566	
Aras-asan		92	0	0	445	Aras-Asan Gymnasium
BITAUGAN WEST		27	0	0	96	Bitaugan West Evacuation Center
POBLACION		5	0	0	25	Poblacion Gymnasium
Marihatag	5	111	0	0	745	
Amontay		3	0	0	19	Amontay Elementary School
Antipolo		41	0	0	131	Antipolo Elementary School
Arorogan		3	0	0	9	Arorogan Elementary School
Bayan		11	0	0	37	Hinogbakan Elementary School
Sta. Cruz		53	0	0	549	Sta. Cruz Elementary School
Tandag	6	1,535	0	0	7,675	
Bongtud		600	0	0	3,000	
San Agustin Sur		457	0	0	2,285	
Maticdum		87	0	0	435	
Pangi		72	0	0	360	
Bioto		103	0	0	515	
Telaje		216	0	0	1,080	
Lanuza	6	296	0	0	1,169	
Zone 4		7	0	0	34	
AGSAM		83	0	0	303	Agsam Evacuation Center
GAMUTON		46	0	0	170	FINHS
HABAG		63	0	0	217	Habag Gymnasium
ZONE IV (POB.)		91	0	0	415	Lanuza Municipal Gymnasium
ZONE II (POB.)		6	0	0	30	Municipal Evacuation Center

REGION   PROVINCE   CITY /MUNICIPALITY   BARANGAY	FAMILIES	MALE	FEMALE	TOTAL	REMARKS
Carmen	7	95	0	384	
ANTAO		1	0	2	Antao Social Hall
CANCAVAN		4	0	15	Cancavan Elementary School
CANCAVAN		5	0	13	Cancavan Senior Citizen Building
CARMEN (POBLACION)		58	0	230	Carmen Municipal Gymnasium
PUYAT		21	0	100	Don Gonzalo Puyat Memorial Elementary School
SAN VICENTE		2	0	10	San Vicente Social Hall
SANTA CRUZ		4	0	14	Sta . Crz Gymnasium
Carrascal	12	811	0	2,588	
ADLAY		2	0	7	Adlay Gymnasium
ADLAY		45	0	142	Adlay Livelihood Production Center
ADLAY		6	0	20	Adlay Multi-Purpose Hall
BON-OT		65	0	100	Bon-Ot Gymnasium
EMBARCADERO (POB.)		15	0	75	Embarcadero Brgy. Hall
GAMUTON		72	0	174	Gamuton Evacuation Center
GAMUTON		77	0	219	Municipal Evacuation Center
PANIKIAN		154	0	445	Panikian Elementary School
PANIKIAN		118	0	494	Panikian Gymnasium
PANIKIAN		109	0	341	Panikian National High School
SACA (POB.)		72	0	360	Saca Multi-Purpose Hall
BACOLOD		76	0	211	Tabon-Tabon Gymnasium
Cortes	6	572	0	2,245	
BURGOS		155	0	680	Banuison Elementary School
BURGOS		41	0	152	Burgos Elementary School
MABAHIN		55	0	235	Mabahin Covered Court
MATHO		98	0	373	Matho Barangay Hall
MATHO		17	0	57	Matho Integrated School
TAG-ANONGAN		206	0	748	Tag-Anongan Multi-Purpose Evacuation Center
Lingig	3	154	0	775	
BONGAN		121	0	605	Bongan Evacuation Center
SALVACION		30	0	150	Salvacion Elementary School

REGION   PROVINCE   CITY /MUNICIPALITY   BARANGAY		FAMILIES	MALE	FEMALE	TOTAL	REMARKS
VALENCIA		3	0	0	20	Valencia Birthing Clinic
<b>AGUSAN DEL NORTE</b>	<b>8</b>	<b>199</b>	<b>0</b>	<b>0</b>	<b>424</b>	
Tubay	2	44	0	0	20	
La Fraternidad		4	0	0	20	
La Fraternidad		40	0	0	0	Tubay National High School
Cabadbaran	1	5	0	0	0	
Poblacion 7		5	0	0	0	Cabadbaran City National High School
Nasipit	3	113	0	0	289	
Brgy. Jaguimitan		92	0	0	228	Jaguimitan Elementary School, Brgy. Gymnasium, Day Care Center, Health Care Center
Aclan		20	0	0	59	Aclan Brgy. Gymnasium
Cubi-cubi		1	0	0	2	Cubi-cubi Multipurpose Hall
Jabonga	2	37	0	0	115	
Poblacion		9	0	0	31	Jabonga National High School
Magsaysay		28	0	0	84	Magsaysay Elementary School
<b>AGUSAN DEL SUR</b>	<b>3</b>	<b>63</b>	<b>0</b>	<b>0</b>	<b>239</b>	
Bunawan	3	63	0	0	239	
Libetad		2	0	0	7	
Nueva Era		14	0	0	40	
San Marcos		47	0	0	192	
<b>BUTUAN CITY</b>	<b>6</b>	<b>186</b>	<b>0</b>	<b>0</b>	<b>559</b>	
Butuan	6	186	0	0	559	
Los Angeles		35	0	0	93	Los Angeles Elementary School
Bonbon		6	0	0	23	Brgy. Covered Court
Agusan Pequeño		106	0	0	311	Agusan Pequeño Elementary School
San Vicente		20	0	0	48	San Vicente Elementary School
De Oro		9	0	0	40	De Oro Elementary School
De Oro		10	0	0	44	De Oro Day Care Center
<b>DINAGAT ISLANDS</b>	<b>5</b>	<b>1,403</b>	<b>0</b>	<b>0</b>	<b>3,749</b>	
Cagdianao	1	152	0	0	429	

REGION   PROVINCE   CITY /MUNICIPALITY   BARANGAY		FAMILIES	MALE	FEMALE	TOTAL	REMARKS
		152	0	0	429	There are 4 barangays recorded in the Municipality of Cagdianao who submitted report on pre-emptive evacuation and occupied 5 different evacuation center across the municipality.
Dinagat	1	26	0	0	75	
		26	0	0	75	There are 2 barangays recorded in the Municipality of Dinagat who submitted report on pre-emptive evacuation and occupied 2 different evacuation center across the municipality.
Loreto	1	692	0	0	1,226	
		692	0	0	1,226	There are 10 barangays recorded in the Municipality of Loreto who submitted report on pre-emptive evacuation and occupied 27 different evacuation center across the municipality.
San Jose	1	152	0	0	760	
		152	0	0	760	There are 6 barangays recorded in the Municipality of San Jose who submitted report on pre-emptive evacuation and occupied 6 different evacuation center across the municipality.
Tubajon	1	381	0	0	1,259	
		381	0	0	1,259	There are 7 barangays recorded in the Municipality of Tubajon who submitted report on pre-emptive evacuation and occupied 7 different evacuation center across the municipality.

#### ASSISTANCE PROVIDED

REGION   PROVINCE   CITY /MUNICIPALITY   BARANGAY		SOURCE	QUANTITY	UNIT	TYPE	PARTICULARS	COST(PHP)
<b>GRAND TOTAL</b>	426						167,336,674.08
<b>MIMAROPA</b>	101						34,469,413.1

REGION   PROVINCE   CITY /MUNICIPALITY   BARANGAY		SOURCE	QUANTITY	UNIT	TYPE	PARTICULARS	COST(PHP)
<b>MARINDUQUE</b>	2						13,000
Torrijos	1						12,500
		LGU	250	box	Face mask	10 boxes of Face Mask 500's x 25 Barangay	12,500
Boac	1						500
		LGU	4	packs	Rice	5kg/ pack	500
<b>ORIENTAL MINDORO</b>	7						56,867.5
Bulalacao (San Pedro)	2						5,982.5
		LGU	3.5	sacks	Rice		4,462.5
		LGU	80	tins	Sardines		1,520
Mansalay	1						6,672
		LGU	12	box	Family Food Pack		6,672
Victoria	1						10,863
		LGU			Family Food Pack	100 kilos rice, 9 diapers, 57 tins of sardines, 72 pack beef noodles, 72 packs checkin noodles, 54 sachets of powdered milk, and 108 sachets of coffee 3in1.	10,863
Calapan	1						30,000
		LGU	300	packs	Meals	Porridge, bread, pack lunch, and water	30,000
Naujan	2						3,350
		LGU	2	packs	Family Food Pack		350
		LGU	2	sacks	Rice		3,000
<b>ROMBLON</b>	3						23,925
Banton (Jones)	1						7,975
		DOH	25	kits	Hygiene kit		7,975
Corcuera	1						7,975
		DOH	25	kits	Hygiene kit		7,975
San Fernando	1						7,975
		DOH	25	kits	Hygiene kit		7,975
<b>PALAWAN</b>	89						34,375,620.6
Araceli	3						2,935,081.5
		DSWD	500	pcs	Malong		150,000
		DSWD	2000	packs	Family Food Pack		1,476,500
		LGU	1550	packs	Family Food Pack		1,308,581.5

REGION   PROVINCE   CITY /MUNICIPALITY   BARANGAY		SOURCE	QUANTITY	UNIT	TYPE	PARTICULARS	COST(PHP)
Aborlan	3						496,100
		DSWD	300	packs	Family Food Pack		210,000
		DSWD	243	pcs	Malong		72,900
		LGU	328	packs	Family Food Pack		213,200
San Vicente	4						3,036,254
		DSWD	3000	packs	Family Food Pack		2,214,750
		LGU	300	packs	Family Food Pack		195,309
		DSWD	92	kits	Sleeping Kits		116,840
		DSWD	300	kits	Hygiene kit		509,355
Kalayaan	3						372,530
		DSWD	225	packs	Family Food Pack		157,500
		LGU	40	packs	Family Food Pack		32,030
		DSWD	61	pax	Finacial Assistance		183,000
Roxas	19						6,948,111.95
		DSWD	400	packs	Family Food Pack		280,000
		DOH			Assorted Drugs and Medicines		36,388
		DOH	50	pails	Hygiene kit		47,000
		DOH	50	pcs	Hygiene Kit (refill)		21,570
		DOH	20	pcs	Heavy duty Cot beds		35,000
		DOH	6	pcs	Trauma Kit		75,000
		DOH	20	pcs	First Aid Kit		16,059.6
		DOH	20	unit	Hand Sanitizer Sterilium		33,800
		DOH	20	kits	Breastfeeding Kit		8,240
		DOH	100	pcs	PPE set		27,000
		DOH	5	boxes	Face mask		800
		DOH	20	pcs	Cadaver bags		15,400
		DOH	3	big rolls	Cotton		495
		DOH	6	boxes	Doxycycline		8,850
		DSWD	2828	packs	Family Food Pack		2,087,771
		DSWD	657	pcs	Malong		197,100
		LGU	3945	packs	Family Food Pack		3,167,283.35
		DSWD	300	kits	Sleeping Kits		381,000
		DSWD	300	kits	Hygiene kit		509,355
Puerto Princesa	34						7,799,703.83



REGION   PROVINCE   CITY /MUNICIPALITY   BARANGAY	SOURCE	QUANTITY	UNIT	TYPE	PARTICULARS	COST(PHP)
	LGU			Hot meals, water, clothes		0
	LGU	13630	packs	Family Food Pack	Rice, canned goods, milk , coffee	0
	OCD	100	packs	Family Pack		950,859
	OCD	1420	kits	Hygiene kit		640,249.6
	OCD	120	box	Face mask		7,052.4
	OCD	250	pcs	Face mask		4,200
	OCD	18	pcs	Megaphone		66,150
	OCD	400	pcs	Blanket		99,952
	OCD	80	pcs	Malong		15,110.4
	OCD	25	pcs	Raincoat		1,834,055.4
	OCD	209	bottles	Alcohol		19,228
	DOH			Face mask		19,210
	DOH			Jerry Cans		41,378.4
	DOH			Hygiene kit		32,900
	DSWD	2879	packs	Family Food Pack		2,015,300
	OCD			Fuel		149,999.78
	DSWD	2	persons	Burial Assistance		20,000
	DOH			Assorted Drugs and Medicines		28,750
	DOH	50	pails	Hygiene kit		47,000
	DOH	50	pcs	Hygiene Kit (refill)		21,570
	DOH	25	pcs	Heavy duty Cot beds		43,750
	DOH	6	pcs	Trauma Kit		75,000
	DOH	60	pcs	First Aid Kit		48,178.8
	DOH	20	units	Hand Sanitizer Sterillium		33,800
	DOH	45	kits	Breastfeeding Kit		18,540
	DOH	100	pcs	PPE set		27,000
	DOH	10	boxes	Face mask		1,600
	DOH	20	pcs	Cadaver bags		15,400
	DOH	3	big rolls	Cotton		495
	DOH	10	boxes	Doxycycline		14,750
	DSWD	333	kits	Hygiene kit		565,384.05
	DSWD	333	kits	Sleeping Kits		305,946
	OCD	572	boxes	Bottled water	20,020 bottles	120,120

REGION   PROVINCE   CITY /MUNICIPALITY   BARANGAY		SOURCE	QUANTITY	UNIT	TYPE	PARTICULARS	COST(PHP)
		DSWD	700	packs	Family Food Pack		516,775
Narra	1						215,150
		LGU	331	packs	Family Food Pack		215,150
Quezon	4						349,500
		LGU	380	packs	Family Food Pack		247,000
		LGU	100	pcs	Mats		34,000
		LGU	200	pcs	Blanket		68,000
		LGU	10	boxes	Face mask		500
No breakdown	9						5,266,577.32
		OCD	400	pack	Family Pack		3,803,436
		OCD	2000	kits	Hygiene kit		901,760
		OCD	120	boxes	Face mask		7,052.4
		OCD	18	pcs	Megaphone		66,150
		OCD	400	pcs	Blanket		99,952
		OCD	11	units	Generator set		158,878.72
		OCD	209	bottles	Alcohol		19,288.2
PDRRMO, San Vicente, Dumarán		OCD			Fuel		150,000
PDRRMO		OCD	287	boxes	Bottled water	10010 bottles	60,060
Dumarán	3						4,010,806.5
		DSWD	2362	packs	Family Food Pack		1,743,746.5
		LGU	2500	packs	Family Food Pack		1,927,060
		LGU	1000	pcs	Blanket	Mats & Blankets	340,000
Taytay	1						2,030,187.5
		DSWD	2750	packs	Family Food Pack		2,030,187.5
Agutaya	1						125,000
		LGU	100	sacks	Rice		125,000
Cagayancillo	1						270,309
		LGU	360	packs	Family Food Pack		270,309
Cuyo	1						125,000
		LGU	100	sacks	Rice		125,000
Linapacan	1						270,309
		LGU	360	packs	Family Food Pack		270,309
Magsaysay	1						125,000
		LGU	100	sacks	Rice		125,000
<b>REGION 6</b>	<b>155</b>						<b>43,016,895.24</b>

REGION   PROVINCE   CITY /MUNICIPALITY   BARANGAY		SOURCE	QUANTITY	UNIT	TYPE	PARTICULARS	COST(PHP)
<b>AKLAN</b>	22						2,190,841.36
Altavas	3						352,800
		DSWD	500	packs	Family Food Pack		228,000
		LGU		php	Financial		91,050
		PLGU	0	php	Financial		33,750
Banga	3						49,053
		DSWD	75	packs	Family Food Pack		34,200
		BLGU		php	Financial		5,000
		NGO		php	Financial		9,853
New Washington	2						901,360
		DSWD	1720	packs	Family Food Pack		784,320
		LGU		php	Financial		117,040
Libacao	2						49,900
		PLGU		php	Financial		35,000
		NGO		php	Financial		14,900
Madalag	2						312,968
		DSWD	344	packs	Family Food Pack		213,968
		LGU		php	Financial		99,000
Ibajay	2						143,181.36
		LGU		php	Financial		130,193
		BLGU		php	Financial		12,988.36
Lezo	3						233,659
		DSWD	305	packs	Family Food Pack		139,080
		LGU		php	Financial		57,585
		BLGU		php	Financial		36,994
Malay	3						48,170
		LGU		php	Financial		22,600
		BLGU		php	Financial		10,800
		NGO		php	Financial		14,770
Numancia	1						33,750
		PLGU		php	Financial		33,750
Tangalan	1						66,000
		LGU		php	Financial		66,000
<b>ANTIQUE</b>	24						6,117,170.42
Anini-y	3						397,496.4

REGION   PROVINCE   CITY /MUNICIPALITY   BARANGAY		SOURCE	QUANTITY	UNIT	TYPE	PARTICULARS	COST(PHP)
		DSWD	300	packs	Family Food Pack		135,308.4
		LGU		php	Financial		5,500
		PLGU		php	Financial		256,688
Barbaza	1						93,004
		DSWD	200	packs	Family Food Pack		93,004
Belison	2						140,608
		LGU		php	Financial		67,392
		PLGU		php	Financial		73,216
Bugasong	1						451,408.8
		DSWD	1000	packs	Family Food Pack		451,408.8
Caluya	2						47,181
		LGU		php	Financial		5,850
		BLGU		php	Financial		41,331
Culasi	3						1,524,988
		DSWD	1700	packs	Family Food Pack		999,860
		LGU		php	Financial		207,720
		PLGU		php	Financial		317,408
Hamtic	2						738,512
		LGU		php	Financial		621,200
		PLGU		php	Financial		117,312
Laua-an	2						472,000
		LGU		php	Financial		326,400
		PLGU		php	Financial		145,600
Libertad	2						482,380
		DSWD	1000	packs	Family Food Pack		451,780
		LGU		php	Financial		30,600
San Remigio	1						226,000
		DSWD	500	packs	Family Food Pack		226,000
Sibalom	3						649,954.22
		DSWD	879	packs	Family Food Pack		395,708.22
		LGU		php	Financial		197,670
		PLGU		php	Financial		56,576
Tobias Fornier (Dao)	2						893,638
		DSWD	1010	packs	Family Food Pack		779,638
		PLGU		php	Financial		114,000

REGION   PROVINCE   CITY /MUNICIPALITY   BARANGAY		SOURCE	QUANTITY	UNIT	TYPE	PARTICULARS	COST(PHP)
<b>CAPIZ</b>	21						4,220,722.66
Panay	1						16,000
		LGU		php	Financial		16,000
Pilar	3						966,159
		DSWD	500	packs	Family Food Pack		225,890
		LGU		php	Financial		539,924
		BLGU		PHP	Financial		200,345
President Roxas	1						4,200
		LGU		php	Financial		4,200
Pontevedra	2						1,207,170.34
		DSWD	1263	packs	Family Food Pack		569,232.34
		LGU		php	Financial		637,938
Cuartero	2						520,940
		DSWD	500	packs	Family Food Pack		225,890
		LGU		PHP	Financial		295,050
Dao	1						228,000
		DSWD	500	packs	Family Food Pack		228,000
Dumalag	2						60,932
		LGU		php	Financial		49,006
		BLGU		php	Financial		11,926
Dumarao	2						228,850
		DSWD	500	packs	Family Food Pack		228,000
		BLGU		php	Financial		850
Ivisan	1						179,480
		LGU		php	Financial		179,480
Mambusao	1						78,320
		LGU		php	Financial		78,320
Sapian	2						400,792.32
		DSWD	647	packs	Family Food Pack		293,542.32
		LGU		php	Financial		107,250
Sigma	2						321,050
		DSWD	700	packs	Family Food Pack		319,200
		BLGU		php	Financial		1,850
Tapaz	1						8,829
		LGU		php	Financial		8,829

REGION   PROVINCE   CITY /MUNICIPALITY   BARANGAY		SOURCE	QUANTITY	UNIT	TYPE	PARTICULARS	COST(PHP)
<b>GUIMARAS</b>	9						1,268,204
Buenavista	1						162,884.8
		DSWD	360	packs	Family Food Pack		162,884.8
Jordan	3						359,274.8
		DSWD	360	packs	Family Food Pack		162,884.8
		LGU			Financial		65,190
		PLGU			Financial		131,200
Nueva Valencia	1						162,884.8
		DSWD	360	packs	Family Food Pack		162,884.8
San Lorenzo	2						370,274.8
		DSWD	360	packs	Family Food Pack		162,064.8
		LGU		php	Financial		208,210
Sibunag	2						212,884.8
		DSWD	360	packs	Family Food Pack		162,884.8
		DSWD	2		AICS		50,000
<b>ILOILO</b>	30						4,815,461.6
Guimbal	1						126,875
		LGU		php	Financial		126,875
Igbaras	1						104,000
		PLGU		PHP	Financial		104,000
Miagao	2						135,800
		DSWD	160	packs	Family Food Pack		100,800
		DSWD	1		AICS		35,000
Oton	2						39,600
		LGU		php	Financial		17,050
		BLGU		php	Financial		22,550
San Joaquin	2						342,052
		DSWD	500	packs	Family Food Pack		227,140
		LGU		php	Financial		114,912
Tubungan	1						227,140
		DSWD	500	packs	Family Food Pack		227,140
Leon	2						316,331
		DSWD	623	packs	Family Food Pack		284,111
		LGU		php	Financial		32,220
Zarraga	1						225,890

REGION   PROVINCE   CITY /MUNICIPALITY   BARANGAY		SOURCE	QUANTITY	UNIT	TYPE	PARTICULARS	COST(PHP)
		DSWD	500	packs	Family Food Pack		225,890
Janiuay	3						283,780
		DSWD	515	packs	Family Food Pack		232,780
		LGU		php	Financial		32,950
		NGO		php	Financial		18,050
Lambunao	1						126,000
		DSWD	200	packs	Family Food Pack		126,000
Pototan	2						11,180
		LGU		php	Financial		10,660
		BLGU		php	Financial		520
Banate	1						677,670
		DSWD	1500	packs	Family Food Pack		677,670
Batad	1						225,890
		DSWD	500	pack	Family Food Pack		225,890
Concepcion	1						225,890
		DSWD	500	packs	Family Food Pack		225,890
Estancia	1						225,890
		DSWD	500	packs	Family Food Pack		225,890
San Dionisio	2						728,050
		DSWD	500	packs	Family Food Pack		225,890
		PLGU		php	Family Food Pack		502,160
Sara	2						362,740
		DSWD	500	packs	Family Food Pack		225,890
		LGU		php	Financial		136,850
Balasan	1						225,890
		DSWD	500	packs	Family Food Pack		225,890
Iloilo City	3						204,793.6
		DSWD	1	php	AICS		25,000
		DSWD	112	packs	Family Food Pack		51,072
		LGU		php	Financial		128,721.6
<b>NEGROS OCCIDENTAL</b>	<b>49</b>						<b>24,404,495.2</b>
Salvador Benedicto	2						312,690
		DSWD	500	packs	Family Food Pack		225,890
		LGU		PHP	Financial		86,800
Escalante	1						225,890

REGION   PROVINCE   CITY /MUNICIPALITY   BARANGAY		SOURCE	QUANTITY	UNIT	TYPE	PARTICULARS	COST(PHP)
		DSWD	500	packs	Family Food Pack		225,890
San Carlos	2						90,000
		DSWD	1	php	AICS		10,000
		LGU		php	Financial		80,000
Toboso	1						135,534
		DSWD	300	packs	Family Food Pack		135,534
Cadiz	2						811,780
		LGU		php	Financial		439,280
		NGO		php	Financial		372,500
Manapla	3						424,013
		DSWD	1	php	AICS		10,000
		DSWD	850	packs	Financial		384,013
		LGU		PHP	Financial		30,000
Enrique B. Magalona (Saravia)	2						42,000
		LGU		php	Financial		12,000
		NGO		php	Financial		30,000
Talisay	1						181,060
		LGU		php	Financial		181,060
Bago	1						903,560
		DSWD	2000	packs	Family Food Pack		903,560
La Carlota	1						10,000
		DSWD	1	php	AICS		10,000
Pulupandan	2						240,184
		DSWD	300	packs	Family Food Pack		135,534
		LGU			Financial		104,650
San Enrique	1						248,479
		DSWD	550	packs	Family Food Pack		248,479
Valladolid	1						135,534
		DSWD	300	packs	Family Food Pack		135,534
Binalbagan	2						3,268,990
		DSWD	1		AICS		10,000
		LGU		php	Financial		3,258,990
Himamaylan	2						2,552,988
		DSWD	2650	packs	Family Food Pack		1,677,988
		LGU		php	Financial		875,000



REGION   PROVINCE   CITY /MUNICIPALITY   BARANGAY		SOURCE	QUANTITY	UNIT	TYPE	PARTICULARS	COST(PHP)
Hinigaran	1						384,013
		DSWD	850	packs	Family Food Pack		384,013
Isabela	2						13,300
		DSWD	1	php	AICS		10,000
		LGU		php	Financial		3,300
La Castellana	1						607,131
		DSWD	900	packs	Family Food Pack		607,131
Moises Padilla (Magallon)	2						536,775
		DSWD	700	packs	Family Food Pack		516,775
		DSWD	2	php	AICS		20,000
Candoni	3						1,307,116
		DSWD	2250	packs	Family Food Pack		1,264,616
		DSWD	2	php	AICS		20,000
		DSWD	250		NFIs		22,500
Cauayan	2						846,517
		DSWD	1750	packs	Family Food Pack		836,517
		DSWD	1		AICS		10,000
Hinoba-an (Asia)	3						1,594,732
		DSWD	1300	packs	Family Food Pack		789,523
		LGU		php	Financial		195,299
		NGO		php	Financial		609,910
Ilog	3						3,355,371
		DSWD	5050	packs	Family Food Pack		2,726,571
		DSWD	2	php	AICS		20,000
		DSWD	650	pcs	NFI		608,800
Kabankalan	3						1,658,308.2
		DSWD	3050	packs	Family Food Pack		1,585,808.2
		DSWD	5	php	AICS		50,000
		DSWD	250	pcs	NFIs		22,500
Sipalay	4						3,896,530
		DSWD	3950	packs	Family Food Pack		2,271,530
		DSWD	14	php	AICS		140,000
		DSWD	250	pcs	NFIs		22,500
		LGU		php	Financial		1,462,500
Bacolod	1						622,000

REGION   PROVINCE   CITY /MUNICIPALITY   BARANGAY		SOURCE	QUANTITY	UNIT	TYPE	PARTICULARS	COST(PHP)
		DSWD	1000	packs	Family Food Pack		622,000
<b>REGION 7</b>	<b>6</b>						<b>2,746,290</b>
<b>BOHOL</b>	<b>4</b>						<b>2,165,040</b>
Candijay	2						930,000
		DSWD			Without breakdown		465,000
		LGU			Without breakdown		465,000
President Carlos P. Garcia (Pitogo)	2						1,235,040
		DSWD			Without breakdown		617,520
		LGU			Without breakdown		617,520
<b>CEBU</b>	<b>1</b>						<b>558,000</b>
Lapu-Lapu (Opon)	1						558,000
		DSWD			Without breakdown		558,000
<b>NEGROS ORIENTAL</b>	<b>1</b>						<b>23,250</b>
Ayungon	1						23,250
		DSWD			Without breakdown		23,250
<b>REGION 8</b>	<b>34</b>						<b>33,877,925.97</b>
<b>EASTERN SAMAR</b>	<b>1</b>						<b>513,090</b>
Mercedes	1						513,090
		DSWD	1000	packs	Family Food Pack		513,090
<b>LEYTE</b>	<b>10</b>						<b>3,398,826.35</b>
Tacloban	1						1,282,725
		DSWD	2500	packs	Family Food Pack		1,282,725
Dulag	4						605,244.85
		DSWD	1000	packs	Family Food Pack		511,756.85
		DSWD	32	units	Hygiene kit		47,152
		DSWD	32	units	Kitchen kits		24,256
		DSWD	32	units	Sleeping kits		22,080
Bato	1						256,545
		DSWD	500	packs	Family Food Pack		256,545
Hilongos	1						356,404
		DSWD	700		Family Food Pack		356,404
Hindang	1						128,272.5
		DSWD	250		Family Food Pack		128,272.5
Inopacan	1						256,545
		DSWD	500	packs	Family Food Pack		256,545

REGION   PROVINCE   CITY /MUNICIPALITY   BARANGAY		SOURCE	QUANTITY	UNIT	TYPE	PARTICULARS	COST(PHP)
Matalom	1						513,090
		DSWD	1000	packs	Family Food Pack		513,090
<b>SOUTHERN LEYTE</b>	<b>23</b>						<b>29,966,009.62</b>
Anahawan	1						1,077,489
		DSWD	2100		Family Food Pack		1,077,489
Bontoc	1						510,423.7
		DSWD	1400		Family Food Pack		510,423.7
Hinunangan	1						1,784,779
		DSWD	3500		Family Food Pack		1,784,779
Hinundayan	1						1,912,286.43
		DSWD	3727		Family Food Pack		1,912,286.43
Libagon	1						500,262.75
		DSWD	975		Family Food Pack		500,262.75
Liloan	1						2,001,051
		DSWD	3900		Family Food Pack		2,001,051
Limasawa	2						3,736,366
		DSWD	2400	packs	Family Food Pack		1,231,416
		DSWD	1700	units	Hygiene kit		2,504,950
Maasin	1						1,795,815
		DSWD	3500		Family Food Pack		1,795,815
Macrohon	1						675,226.44
		DSWD	1316		Family Food Pack		675,226.44
Malitbog	1						1,057,565.68
		DSWD	2102		Family Food Pack		1,057,565.68
Padre Burgos	2						1,099,924.55
		DSWD	995	packs	Family Food Pack		510,524.55
		DSWD	400	units	Hygiene kit		589,400
Pintuyan	1						1,086,202.4
		DSWD	2160		Family Food Pack		1,086,202.4
Saint Bernard	2						2,679,754.5
		DSWD	4500	packs	Family Food Pack		2,250,966
		DSWD	291	units	Hygiene kit		428,788.5
San Francisco	1						1,209,344
		DSWD	2400		Family Food Pack		1,209,344
San Juan (Cabalian)	2						2,424,499.66

REGION   PROVINCE   CITY /MUNICIPALITY   BARANGAY		SOURCE	QUANTITY	UNIT	TYPE	PARTICULARS	COST(PHP)
		DSWD	2674	packs	Family Food Pack		1,835,099.66
		DSWD	400	units	Hygiene kit		589,400
San Ricardo	1						1,093,907.88
		DSWD	2132		Family Food Pack		1,093,907.88
Silago	1						1,209,866.22
		DSWD	2358		Family Food Pack		1,209,866.22
Sogod	1						1,949,742
		DSWD	3800		Family Food Pack		1,949,742
Tomas Oppus	1						2,161,503.41
		DSWD	3449		Family Food Pack		2,161,503.41
<b>REGION 10</b>	<b>8</b>						<b>21,849,485.92</b>
<b>MISAMIS ORIENTAL</b>	<b>4</b>						<b>5,972,034</b>
Cagayan de Oro	2						792,630
		DSWD			without breakdown		697,820
		OCD			without breakdown		94,810
No breakdown	2						5,179,404
		DSWD			Without breakdown		3,534,476
		OCD			without breakdown		1,644,928
<b>LANAO DEL NORTE</b>	<b>1</b>						<b>9,366,668.92</b>
No breakdown	1						9,366,668.92
		DSWD			Without breakdown		9,366,668.92
<b>CAMIGUIN</b>	<b>1</b>						<b>1,631,100</b>
No breakdown	1						1,631,100
		OCD			Without breakdown		1,631,100
<b>BUKIDNON</b>	<b>2</b>						<b>4,879,683</b>
No breakdown	2						4,879,683
		DSWD			Without breakdown		4,711,550
		OCD			without breakdown		168,133
<b>REGION 11</b>	<b>1</b>						<b>593,750</b>
<b>DAVAO DE ORO</b>	<b>1</b>						<b>593,750</b>
No breakdown	1						593,750
		DSWD	1250	packs	Family Food Pack		593,750
<b>CARAGA</b>	<b>121</b>						<b>30,782,913.85</b>
<b>AGUSAN DEL NORTE</b>	<b>4</b>						<b>2,282,472</b>
Buenavista	2						142,472

REGION   PROVINCE   CITY /MUNICIPALITY   BARANGAY		SOURCE	QUANTITY	UNIT	TYPE	PARTICULARS	COST(PHP)
	1	DSWD			Without breakdown		119,736
		LGU			Without breakdown		22,736
Jabonga	1						2,000,000
	1	LGU			Without breakdown		2,000,000
Remedios T. Romualdez	1						140,000
	1	LGU			Without breakdown		140,000
<b>BUTUAN CITY</b>	<b>1</b>						<b>3,314,350</b>
Butuan	1						3,314,350
	1	LGU			Without breakdown		3,314,350
<b>AGUSAN DEL SUR</b>	<b>2</b>						<b>1,432,787.2</b>
Sibagat	1						885,751
	1	LGU			Without breakdown		885,751
Trento	1						547,036.2
	1	LGU			Without breakdown		547,036.2
<b>SURIGAO DEL NORTE</b>	<b>100</b>						<b>15,969,196.68</b>
Alegria	1						263,902.79
		DSWD			Without breakdown		263,902.79
Bacuag	1						1,323,947.05
		DSWD			Without breakdown		1,323,947.05
Burgos	1						603,607.73
		DSWD			Without breakdown		603,607.73
Dapa	1						962,500
		DSWD			Without breakdown		962,500
Del Carmen	1						412,500
		DSWD			Without breakdown		412,500
Mainit	1						275,000
		DSWD			Without breakdown		275,000
Malimono	1						1,223,832.5
		DSWD			Without breakdown		1,223,832.5
Pilar	1						412,500
		DSWD			Without breakdown		412,500
San Benito	1						603,607.73
		DSWD			Without breakdown		603,607.73
San Francisco (Anao-Aon)	1						556,287.5
		DSWD			Without breakdown		556,287.5

REGION   PROVINCE   CITY /MUNICIPALITY   BARANGAY		SOURCE	QUANTITY	UNIT	TYPE	PARTICULARS	COST(PHP)
San Isidro	1						412,500
		DSWD			Without breakdown		412,500
Santa Monica (Sapao)	1						604,192.05
		DSWD			Without breakdown		604,192.05
Sison	1						550,000
		DSWD			Without breakdown		550,000
Socorro	1						412,500
		DSWD			Without breakdown		412,500
Surigao City	1						4,129,374.5
		DSWD			Without breakdown		4,129,374.5
Tagana-an	1						550,000
		DSWD			Without breakdown		550,000
Tubod	1						294,164.83
		DSWD			Without breakdown		294,164.83
No breakdown	81						0
		GMA Kapuso Foundation	1000	packs	Family Food Pack	2 kilo rice, 5 packs noodles, 4 cans sardines	0
		eLim Agricultural Supplies	200	cases	Canned Goods	Star Meat Loaf 48/150 grams, Star Beef Loaf x3 16/150g, Bongga Carne Norte Hot & Spicy 150g x48, Bongga Beef Loaf 150g x 48 , Star Corned Beed Chunky Chiz 45/ 150g	0
		Clark D. Ricalde & Company	22	boxes	Canned Goods	Canned goods, water, lights	0
		Clark D. Ricalde & Company	54	sacks	Rice	Rice (10 kls., 5 kls., 50 kls)	0
		Philippine Relief and Development Services Inc.	25	sacks	Rice	Premium Rice	0
		Philippine Relief and Development Services Inc.	10	pcs	Canned Goods	Sardines	0
		Philippine Relief and Development Services Inc.	5	kilograms	Food	Corned Beef, Daing and Monggo	0
		Philippine Relief and Development Services Inc.	1	tray	Food	Egg	0

REGION   PROVINCE   CITY /MUNICIPALITY   BARANGAY		SOURCE	QUANTITY	UNIT	TYPE	PARTICULARS	COST(PHP)
		Philippine Relief and Development Services Inc.	1	pack	Food	Biscuit	0
		Philippine Relief and Development Services Inc.	1	kilogram	Cooking Oil	Cooking Oil	0
		MBT Farm Multipurpose Cooperative	6000	sacks	Rice	Rice (Kohaku)	0
		MBT Farm Multipurpose Cooperative	60000	pcs	Canned goods		0
		MBT Farm Multipurpose Cooperative	60000	pcs	Noodles		0
		PASA-HOPE DIGITAL MARKETING SERVICES (Care of Sen. Kiko Pangilinan)	150	bags	Rice		0
		Coca-Cola Beverages Phil., Inc.	550	cases	water	1 liter Wilkins Bottle (12 pcs/ case)	0
		PLDT-SMART Foundation, Inc.	500	packs	Family Food Pack	1 pack Biscuit (Rebisco), 5 sachets Coffee, 3 sachets Milo, 1 can Corned Beef, 2 cans Sardines per pack	0
		BBM c/o Mr. Henry Cagascas	136	boxes	Goods	Sardines 100s, Coffee 3in1, noodles, powdered milk, Karne Norte, meat loaf, Tuna	0
		BBM c/o Mr. Henry Cagascas	49	sacks	Rice		0
		BBM c/o Mr. Henry Cagascas	20	packs	Eco Bag		0
		Justice, Peace, and Integrity of Creation - Integrated Development center	45	sacks	Rice		0
		Justice, Peace, and Integrity of Creation - Integrated Development center	190	pcs	water	6.6L + 4 L drinking water	0
		Justice, Peace, and Integrity of Creation - Integrated Development center	800	pcs	goods	Noodles, sardines and biscuits	0
		Justice, Peace, and Integrity of Creation - Integrated Development center	10	packs	Family Food Pack		0

REGION   PROVINCE   CITY /MUNICIPALITY   BARANGAY	SOURCE	QUANTITY	UNIT	TYPE	PARTICULARS	COST(PHP)
	Office of the Vice President	1212	pcs	Canned Goods	Century Tuna Flakes in Oil and Argentina Corned Beef	0
	Office of the Vice President	948	cartons	Assorted goods	Rebisco Crackers, Magic Flakes, Sky Flakes, Energen, Fita Crackers, Purified Water, Lucky Me Pancit Canton	0
	Sen. Miguel Zubiri	150	sacks	rice		0
	Sumpay Mindanao Inc./Caritas Germany	67	packs	Family Food Pack	6 Noodles, 3 Tinapa, 2 Mineral water (500ml), Coffee, Alcohol, 1 Box Face mask (50s), Bath soap, 1 pack biscuit	0
	Nickel Asia	2100	sacks	Rice	Rice (50kgs)	0
	Ayala Foundation & Globe Telecom	500	packs	Family Food Pack		0
	Ayala Foundation & Globe Telecom	544	sacks	rice	Rice (5kgs)	0
	Ayala Foundation & Globe Telecom	75	drum	Diesel	Diesel for Globe Cellsites	0
	Ayala Foundation & Globe Telecom	5	units	Genset	Genset	0
	TMC	25	sacks	Rice		0
	TMC	108	boxes	Assorted goods	45 Sardines 155 g 100's and 63 Lucky me beef noodles	0
	Cong. Alvarez	218	sacks	rice	Rice (50kgs)	0
	Gokongwei Brothers Foundation	83	cases	water	Refresh Mineral Water 1000mL x 12	0
	Gokongwei Brothers Foundation	97	packs	Assorted goods	MF Premium Cracker (10 + 1), Great Taste Choco Twin Pack 50g x 10 x24 and Payless Okkk Xtra Big Calamansi 130 x 48	0
	Operation Blessing Foundation Phil., Inc.	500	packs	Family Food Pack	5 kilos rice, 5 noodles, 6 canned goods, 5 sachets coffee, 5 sachets Milo	0
	Operation Blessing Foundation Phil., Inc.	500	pcs	Mats		0
	Operation Blessing Foundation Phil., Inc.	500	pcs	Blanket		0
	Golden Tara Eagles Club	20	containers	water	Mineral Water	0
	Golden Tara Eagles Club	4	sacks	Used clothing		0



REGION   PROVINCE   CITY /MUNICIPALITY   BARANGAY		SOURCE	QUANTITY	UNIT	TYPE	PARTICULARS	COST(PHP)
		Alsa Bisaya, Tau Gamma Phi, Pi Gamma Phi, Y4DC, BMLP	47	sacks	rice	rice (10 packs of 5 kilos)	0
		Alsa Bisaya, Tau Gamma Phi, Pi Gamma Phi, Y4DC, BMLP	3	cartons	canned goods	canned goods x 100	0
		Alsa Bisaya, Tau Gamma Phi, Pi Gamma Phi, Y4DC, BMLP	5	boxes	noodles	noodles (pancit canton) x 72	0
		UNICEF c/o DOH Caraga	1000	bundles	Hygiene kit	Hygiene Kit, jerry cans and water disinfectant	0
		Navara Republik	50	boxes	water	Nature's Spring 6L	0
		Navara Republik	100	packs	Family Food Pack		0
		Navara Republik	750	packs	Assorted goods	150 Young Chow 5kg, 100 Rebisco Sandwich, 200 Milo, 200 Nestle Coffee, 100 Quacker Oats	0
		Navara Republik			Assorted canned goods	300 Mega Sardines Red & Green, 100 Argentina Meatloaf, 100 fresca tuna, 200 wow ulam , 100 555 tuna, 200 Luck 7 carne norte	0
		Navara Republik	200	pcs	Hygiene kit	100 EQ diaper, 50 Charmee Napkin, 50 Close Up	0
		Roger Vale Sevilla	30	sacks	rice	rice 50 kg	0
		Philippine Relief & Development Services, Inc.	100	containers	water		0
		Philippine Relief & Development Services, Inc.	100	bags	rice	premium rice 25kg	0
		Philippine Relief & Development Services, Inc.	100	packs	Family Food Pack	1 kg dried fish, 1 liter cooking oil, 1 kg monggo, 2 loaves bread, 1 pack skyflakes, 10 can sardines	0
		Desmark Marketing, San Lorenzo Ruiz Community & Ladies Circle	40	sacks	Sleeping gear	sleeping mat and towel	0
		Desmark Marketing, San Lorenzo Ruiz Community & Ladies Circle	144	boxes	water	34 Absolute water, 90 Nature spring water, 20 Wet water	0
		Desmark Marketing, San Lorenzo Ruiz Community & Ladies Circle	9	bundles	Assorted used clothes		0

REGION   PROVINCE   CITY /MUNICIPALITY   BARANGAY	SOURCE	QUANTITY	UNIT	TYPE	PARTICULARS	COST(PHP)
	LIMKITKAI Foundation	10	boxes	water	5 Refresh water and 5 Nature spring water	0
	LIMKITKAI Foundation	14	boxes	Assorted goods	3 Gold cup sardines , 10 Quickchow and 1 Udong	0
	LIMKITKAI Foundation	3	sacks	Assorted goods	2 sacks salt and 1 sack sugar	0
	LIMKITKAI Foundation	1	box	Soap	1 box pride bar	0
	Rotary Club of Cagayan de Oro City-East Urban	621	bottles	water	6.6 L bottled water	0
	Rotary Club of Cagayan de Oro City-East Urban	120	packs	Family Food Pack	5L bottled water, 2 cans of blue bay tuna, 2 cans of argentina meatloaf, 4 pcs of cup noodles, 2 pcs of bread, 1 bottle of ethyl alcohol	0
	Rotary Club of Cagayan de Oro City-East Urban	120	bags	rice	5 kl rice	0
	NEDA/ONE-X	100	bottles	water	10L bottled water	0
	NEDA/ONE-X	100	cans	assorted canned goods		0
	Daisy Camay-Tagaan	200	bottles	water	6.6L bottled water	0
	Ferdinand, Cynthia, GingGing Monares, Professor Robert Hawkins & NYU Students	350	cases	water	Mineral water	0
	Kristina Marie J. Martinez	2	box	canned goods		0
	Anonymous (from Sultan Kudarat)	200	pcs	Biscuits		0
	Anonymous (from Sultan Kudarat)	28	packs	Biscuits	Coco Butternut "12 pcs/pack"	0
	Anonymous (from Sultan Kudarat)	72	bottles	water	Mega value water "350ml"	0
	TWG & FRIENDS	375	cans	canned goods	125 Gold cup sardines, 125 Fresca Tuna and 125 Star Meat Loaf	0
	TWG & FRIENDS	1100	pcs	Assorted goods	125 pcs Lucky Me Instant Noodles Beef, 125 pcs Lucky Me Instant Noodles Chicken, 500 pcs Cup noodles, 250 Magic flakes, 100 Nescafe 3-1 cream	0

REGION   PROVINCE   CITY /MUNICIPALITY   BARANGAY		SOURCE	QUANTITY	UNIT	TYPE	PARTICULARS	COST(PHP)
		TWG & FRIENDS	575	pcs	Hygiene kit	125 pcs Bioderm Soap, 125 pcs Good Morning Towel, 125 pcs Happy toothpaste, 100 pcs Smart Walk Slippers, 100 pcs Spring Maid toothbrush	0
		TWG & FRIENDS	901	bottles	water	501 btls Spring (4 ltrs ) bottle water ( 167 cash ), 200 btls Spring ( 1ltr ) bottle water, 200 Fuego water	0
		TWG & FRIENDS	10	sacks	old clothes		0
		TWG & FRIENDS	50	sacks	rice	Rice (5kls) – 50 sacks	0
		TWG & FRIENDS	500	pcs	Frozen goods	Mixed can goods, meat loaf & chicken	0
		TWG & FRIENDS			Assorted goods	2 cases Nescafe 3-1 orig, 40 cases fita, 119 cases bearbrand, 4 cases Magic flakes, 3 cases 52 Sky Flakes, 5 cases Quick Chow Beef, 2 cases Quick Chow Mami, 2 cases Magic Flakes Jr.	0
Placer	1						1,381,480
		LGU			No breakdown		1,381,480
Gigaquit	1						997,300
		DSWD			No breakdown		997,300
<b>SURIGAO DEL SUR</b>	<b>7</b>						<b>5,804,169.5</b>
Barobo	1						384,789
		LGU			Without breakdown		384,789
Carmen	1						183,050
	1	LGU			Without breakdown		183,050
Lianga	1						1,232,859
		DSWD			Without breakdown		1,232,859
Marihatag	1						244,766.5
	1	DSWD			Without breakdown		244,766.5
San Miguel	1						26,565
	1	LGU			Without breakdown		26,565
Tago	1						382,140
	1	LGU			Without breakdown		382,140
Tandag	1						3,350,000

REGION   PROVINCE   CITY /MUNICIPALITY   BARANGAY		SOURCE	QUANTITY	UNIT	TYPE	PARTICULARS	COST(PHP)
		LGU			Without breakdown		3,350,000
<b>DINAGAT ISLANDS</b>	<b>7</b>						<b>1,979,938.47</b>
Basilisa	1						163,326.01
		DSWD			No breakdown		163,326.01
Cagdianao	1						326,652.02
		DSWD			No breakdown		326,652.02
Dinagat	1						449,035.27
		DSWD			No breakdown		449,035.27
Libjo	1						285,709.26
		DSWD			No breakdown		285,709.26
Loreto	1						163,326.01
		DSWD			No breakdown		163,326.01
San Jose	1						449,035.27
		DSWD			No breakdown		449,035.27
Tubajon	1						142,854.63
		DSWD			No breakdown		142,854.63