

Situational Report No. 1 for Typhoon "ODETTE" (2021)

16 December 2021, 8:00 AM

PRE-EMPTIVE EVACUATION



AFFECTED POPULATION



STATUS OF EVACUATION



DISPLACEMENT TREND



CASUALTIES



BREAKDOWN OF CASUALTIES PER SEX AND AGE GROUP



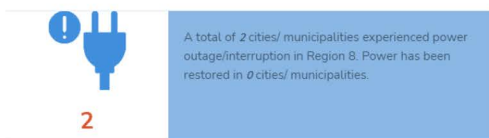
RELATED INCIDENTS



STATUS OF LIFELINES



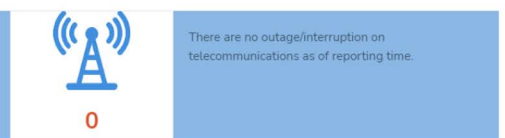
Power




Water Supply




Communication Lines



DAMAGED HOUSES



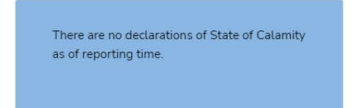
DAMAGE TO INFRASTRUCTURE



DAMAGE TO AGRICULTURE




STATE OF CALAMITY



SUSPENSION OF CLASS AND WORK



ASSISTANCE PROVIDED





REPUBLIC OF THE PHILIPPINES
NATIONAL DISASTER RISK REDUCTION AND MANAGEMENT COUNCIL

National Disaster Risk Reduction and Management Center, Camp Aguinaldo, Quezon City, Philippines

Situational Report for TC ODETTE (2021)

SitRep No. 1 for Typhoon ODETTE (2021)

December 16, 2021 08:00 am

14 December 2021

At 11:00 PM, Severe Tropical Storm "RAI" entered the PAR and was named "ODETTE". It has a maximum sustained winds of 100 km/h near the center, gustiness of up to 125 km/h, and central pressure of 985 hPa, moving West Northwestward at 15 km/h.

Tropical Cyclone Warning Signal (TCWS) No. 1 was raised over the southeastern portion of Eastern Samar; Dinagat Islands, the eastern portion of Surigao del Norte including Siargao and Bucas Grande Islands, and the northern portion of Surigao del Sur.

15 December 2021

At 5:00 AM, "ODETTE" slightly intensifies and is nearing Typhoon category in strength. It has a maximum sustained winds of 110 km/h near the center, gustiness of up to 135 km/h, and central pressure of 980 hPa, moving West Northwestward at 25 km/h.

TCWS No. 1 was raised over Northern Samar, Eastern Samar, Samar, Biliran, Leyte, Southern Leyte, Bohol, and the northern and central portions of Cebu including Bantayan and Camotes Islands, Dinagat Islands, Surigao del Norte, Surigao del Sur, Agusan del Norte, Agusan del Sur, Camiguin, and the eastern portion of Misamis Oriental.

At 8:00 AM, "ODETTE" intensifies into a typhoon as it moves westward over the Philippine Sea east of Mindanao. It has a maximum sustained winds of 120 km/h near the center, gustiness of up to 150 km/h, and central pressure of 975 hPa.

TCWS No. 2 was raised over the eastern portion of Surigao del Norte and Surigao del Sur.

TCWS No. 1 was raised over Sorsogon, Masbate including Ticao Island, the southern portion of Romblon, Eastern Samar, Northern Samar, Samar, Leyte, Biliran, Southern Leyte, Bohol, Cebu, Negros Oriental, Negros Occidental, Siquijor, Iloilo, Capiz, Aklan, Antique, Guimaras, Agusan del Sur, Agusan del Norte, the rest of Surigao del Norte, Dinagat Islands, the northern portion of Bukidnon, Misamis Oriental, Camiguin, the northern portion of Misamis Occidental, and the northern portion of Zamboanga del Norte, Agusan del Sur, Agusan del Norte, the rest of Surigao del Norte, Dinagat Islands, the northern portion of Bukidnon, Misamis Oriental, Camiguin, the northern portion of Misamis Occidental, and the northern portion of Zamboanga del Norte.

At 4:00 PM, Typhoon (TY) "ODETTE" further intensifies while moving westward over the Philippine Sea. TCWS No. 2 was raised over The southern portion of Eastern Samar, the southern portion of Samar, Southern Leyte, the central and southern portions of Leyte, Camotes Islands, and the eastern portion of Bohol, Surigao del Norte, Surigao del Sur, Dinagat Islands, Agusan del Sur, Agusan del Norte, the northeastern portion of Bukidnon, the eastern portion of Misamis Oriental, and Camiguin

TCWS No. 1 was raised over Catanduanes, Camarines Sur, Albay, Sorsogon, Masbate including Ticao and Burias Islands, the southern portion of Quezon, Marinduque, Romblon, the central and southern portions of Oriental Mindoro, the central and southern portions of Occidental Mindoro, and the northern portion of Palawan, Northern Samar, the rest of Eastern Samar, the rest of Samar, Biliran, the rest of Leyte, the rest of Bohol, Cebu, Siquijor, Negros Oriental, Negros Occidental, Guimaras, Iloilo, Antique, Capiz, and Aklan

As of 7:00PM, the center of TY "ODETTE" was estimated based on all available data at 535 km East of Surigao City, Surigao del Norte or 445 km East of Hinatuan, Surigao del Sur.

As of 11:00PM, TY "ODETTE" was estimated based on all available data at 470 km East of Surigao City, Surigao del Norte. TCWS No. was raised over: Dinagat Islands, Surigao del Norte, the northern portion of Agusan del Norte (Tubay, Santiago, Jabonga, Kitcharao), and the northern portion of Surigao del Sur (Carrascal, Cantilan, Madrid, Carmen, Lanuza, Cortes)

TCWS No. 2 was raised over the southeastern portion of Masbate, the central and southern portions of Eastern Samar, the central and southern portions of Samar, Biliran, Leyte, Southern Leyte, Cebu, Bohol, Negros Oriental, Siquijor, Negros Occidental, Guimaras, and the eastern portion of Iloilo, the rest of Surigao del Sur, the rest of Agusan del Norte, Agusan del Sur, the northern portion of Bukidnon, the eastern and central portions of Misamis Oriental, and Camiguin

TCWS No. 1 was raised over Catanduanes, Camarines Sur, Albay, Sorsogon, the rest of Masbate including Ticao and Burias Islands, Marinduque, Romblon, the southern portion of Quezon, the southern portion of Batangas, Oriental Mindoro, Occidental Mindoro, and the northern and central portions of Palawan, including Calamian, Cagayancillo and Cuyo Islands, Northern Samar, the rest of Eastern Samar, the rest of Samar, Aklan, Antique, Capiz, and the rest of Iloilo, the northern portion of Davao Oriental, the northern portion of Davao de Oro, the northern portion of Davao del Norte, the rest of Misamis Oriental, Misamis Occidental, the central portion of Bukidnon, the northern portion of Lanao del Norte, the northern portion of Lanao del Sur, the northern portion of Zamboanga del Norte, and the northern portion of Zamboanga del Sur.

16 December 2021

At 2:00 AM, TY "ODETTE" maintains its strength as it approaches the waters off to the east of CARAGA region

At 4:00 AM, TY "ODETTE" further intensifies as it continues to approach the vicinity of Dinagat Islands-Surigao Provinces. Maximum sustained winds of 150 km/h near the center, gustiness of up to 185 km/h, and central pressure of 955 hPa.

TCWS No. 3 is raised over Southern Leyte, the southern portion of Leyte (Abuyog, Mahaplag, City of Baybay, Inopacan, Hindang, Hilongos, Bato, Matalom, Javier), Bohol, and the eastern portion of Cebu (Lapu-Lapu City, Cordova, Carmen, Danao City, Compostela, Liloan, Consolacion, Mandaue City, Cebu City, City of Talisay, Minglanilla, City of Naga, San Fernando) including Camotes Islands, Dinagat Islands, Surigao del Norte, the northern portion of Agusan del Norte (Tubay, Santiago, Jabonga, Kitcharao), and the northern portion of Surigao del Sur (Carrascal, Cantilan, Madrid, Carmen, Lanuza, Cortes).

TCWS No. 2 is raised over Mainland Masbate, Ticao Island, Romblon, and Cuyo Islands, Northern Samar, Eastern Samar, Samar, Biliran, the rest of Leyte, the rest of Cebu including Bantayan Islands, Negros Oriental, Negros Occidental, Siquijor, Guimaras, Iloilo, Antique, Capiz, Aklan, The rest of Surigao del Sur, the rest of Agusan del Norte, Agusan del Sur, the northern portion of Bukidnon (Malitbog, Impasug-Ong, Manolo Fortich), Misamis Oriental, Camiguin, the extreme northern portion of Misamis Occidental (Sapang Dalaga, Baliangao, Plaridel, Calamba, Lopez Jaena, Oroquieta City), and the extreme northern portion of Zamboanga del Norte (Dipolog City, Dapitan City, Sibutad, Rizal).

TCWS No. 1 is raised over Catanduanes, Camarines Norte, Camarines Sur, Albay, Sorsogon, Burias Island, Marinduque, the southern portion of Quezon (San Antonio, Tiaong, Candelaria, Sariaya, Dolores, Lucena City, Pagbilao, Padre Burgos, Atimonan, Agdangan, Unisan, Gumaca, Plaridel, Pitogo, Lopez, Guinayangan, Buenavista, Catanauan, General Luna, Macalelon, Mulanay, San Narciso, San Andres, San Francisco, Tagkawayan, Calauag, Quezon, Alabat, City of Tayabas, Perez), Batangas, Oriental Mindoro, Occidental Mindoro, and the northern and central portions of Palawan (San Vicente, Roxas, Taytay, Dumarán, Araceli, El Nido, Puerto Princesa City, Quezon, Narra, Sofronio Española, Aborlan) including Calamian, Cagayancillo, Kalayaan Islands, the northern portion of Davao Oriental (Baganga, Cateel, Boston), the northern portion of Davao de Oro (Laak, Mawab, Nabunturan, Montevista, Monkayo, New Bataan, Compostela), the northern portion of Davao del Norte (Talaingod, Santo Tomas, Kapalong, Asuncion, San Isidro, New Corella), the rest of Misamis Occidental, the rest of Bukidnon, Lanao del Norte, Lanao del Sur, the northern portion of Zamboanga del Norte (Labason, Kalawit, Tampilisan, Liloy, Salug, Godod, Bacungan, Sindangan, Siayan, Jose Dalman, Manukan, Pres. Manuel A. Roxas, Katipunan, Sergio Osmeña Sr., Polanco, Piñan, Mutia, La Libertad, Gutalac, Baliguian), the northern portion of Zamboanga del Sur (Bayog, Lakewood, Kumalarang, Guipos, Mahayag, Dumalinao, Tukuran, Tambulig, Ramon Magsaysay, Aurora, Molave, Sominot, Tigbao, Labangan, Josefina, Pagadian City, Midsalip, Dumingag), and the northern portion of Zamboanga Sibugay (Titay, Ipil, Naga, Kabasalan, Siay, Diplahan, Buug).

RELATED INCIDENTS

The following incidents were reported in some areas of Region 2, CALABARZON, Region 5, Region 6, Region 7, Region 8, CARAGA.

REGION	Landslide (Rain-Induced)
Total	1
Region 8	1

ROADS AND BRIDGES

	NOT PASSABLE		PASSABLE (previously reported as not passable)	
	ROADS	BRIDGES	ROADS	BRIDGES
GRAND TOTAL	1	0	1	0
CARAGA	1	0	1	0

POWER

A total of 2 cities/municipalities experienced power interruption/outage. Of which, power supply in 0 cities/municipalities were already restored.

STATUS OF FLIGHTS

A total of 1 domestic flights and 0 international flights were cancelled. Of which, 0 domestic flights and 0 international flights already resumed.

STATUS OF SEAPORTS

A total of 36 ports were reported non-operational or have suspended trips. Of which, 10 ports resumed operations in Region 5.

STRANDED PASSENGERS, ROLLING CARGOES, VESSELS, MBCAS

A total of 3891 passengers, 1745 rolling cargoes, 22 vessels, and 3 motorbancas were stranded in CALABARZON, Region 5, Region 6, Region 8, CARAGA.

SUSPENSION OF CLASSES AND WORK

Classes and work were suspended in the following regions:

REGION	No of cities/municipalities	
	CLASSES	WORK
GRAND TOTAL	149	179
Region 7	5	0
Region 8	143	143
CARAGA	1	36

PRE-EMPTIVE EVACUATION

A total of 12,237 families or 45,383 persons were pre-emptively evacuated:

REGION	No of Families	No. of Persons
GRAND TOTAL	12,237	45,383
Region 8	4,615	17,165
CARAGA	7,622	28,218

RELATED INCIDENTS

REGION PROVINCE CITY/ MUNICIPALITY BARANGAY		TYPE OF INCIDENT	DATE OF OCCURENCE	TIME OF OCCURENCE	DESCRIPTION	ACTIONS TAKEN	REMARKS	STATUS (for flooded areas)
GRAND TOTAL	1							
REGION 8	1							
SOUTHERN LEYTE	1							
Silago	1							
Mercedes		Landslide (Rain-Induced)	14 December 2021		Minor Landslide	Responded by the Barangay Council		

ROADS AND BRIDGES

REGION PROVINCE CITY /MUNICIPALITY BARANGAY		TYPE	CLASSIFICATION	ROAD SECTION/BRIDGE	STATUS	DATE REPORTED (passable)	TIME REPORTED (passable)	DATE REPORTED (not passable)	TIME REPORTED (not passable)	REMARKS
GRAND TOTAL	2									
CARAGA	2									
DINAGAT ISLANDS	1									
San Jose	1									
Mahayahay		Road	National (primary)	S00007DG-Dinagat-Loreto Rd	NPATV - NOT PASSABLE ALL TYPES VEHICLES			15 December 2021	03:27 pm	Road Slip. Installed warning signs and barricades.
SURIGAO DEL NORTE	1									
San Benito	1									
San Juan		Road	National (primary)		PATV - PASSABLE ALL TYPES VEHICLES				11:06 pm	Rock or Slope Collapse. Limited Access (Passable) At least one (1) lane for All Types of Vehicles

POWER

REGION PROVINCE CITY /MUNICIPALITY BARANGAY		TYPE	SERVICE PROVIDER	DATE OF INTERRUPTION/ OUTAGE	TIME OF INTERRUPTION/ OUTAGE	DATE RESTORED	TIME RESTORED	REMARKS
GRAND TOTAL	2							
REGION 8	2							
SOUTHERN LEYTE	2							
Liloan	1							
		Outage		14 December 2021	20:45			
Pintuyan	1							
		Outage		14 December 2021	20:00			

STATUS OF FLIGHTS

REGION PROVINCE CITY /MUNICIPALITY BARANGAY		AIRPORT	AIRLINE	TYPE	FLIGHT NO	ROUTE	DATE CANCELLED	TIME CANCELLED	DATE RESUMED	TIME RESUMED	REMARKS
GRAND TOTAL	1										
CARAGA	1										
BUTUAN CITY	1										
Butuan	1										
		Bancasi Airport	Philippine Airlines	Domestic	PR2939	Butuan to Manila, Manila to Butuan	16 December 2021				Resumption of flight until further notice.

STATUS OF SEAPORTS

REGION PROVINCE CITY /MUNICIPALITY BARANGAY		NAME OF PORT	STATUS	DATE REPORTED (Non-Operational)	TIME REPORTED (Non-Operational)	DATE REPORTED (Operational)	TIME REPORTED (Operational)	REMARKS
GRAND TOTAL	36							
CALABARZON	1							
BATANGAS	1							
Batangas City	1							
		Batangas Port	Non-Operational	14 December 2021	12:00			
REGION 5	22							

REGION PROVINCE CITY /MUNICIPALITY BARANGAY		NAME OF PORT	STATUS	DATE REPORTED (Non-Operational)	TIME REPORTED (Non-Operational)	DATE REPORTED (Operational)	TIME REPORTED (Operational)	REMARKS
ALBAY	4							
Pio Duran	1							
		Pioduran Port	Operational	15 December 2021				
Tabaco	1							
		Tabaco Port	Operational	15 December 2021				
Rapu-Rapu	1							
		Rapu-Rapu Port	Operational	15 December 2021				
Legazpi	1							
		Victory Port	Operational	15 December 2021				
SORSOGON	4							
Matnog	1							
		Matnog Port	Non-Operational	15 December 2021	05:00			
Pilar	1							
		Pilar Port	Non-Operational	15 December 2021	05:00			
Castilla	1							
		Castilla Port	Non-Operational	15 December 2021	11:00			
Bulan	1							
		Bulan Port	Non-Operational	15 December 2021	11:00			
MASBATE	8							
Masbate City	1							
		Masbate Port	Non-Operational	15 December 2021	11:00			
Mandaon	1							
		Mandaon Port	Non-Operational	15 December 2021	11:00			
San Pascual	1							
		San Pascual	Non-Operational	15 December 2021	11:00			
Cataingan	1							
		Cataingan Port	Non-Operational	15 December 2021	11:00			
San Jacinto	1							
		San Jacinto Port	Non-Operational	15 December 2021	11:00			
Placer	1							
		Placer Port	Non-Operational	15 December 2021	11:00			
Aroroy	1							
		Aroroy Port	Non-Operational	15 December 2021	11:00			
Cawayan	1							
		Cawayan Port	Non-Operational	15 December 2021	11:00			

REGION PROVINCE CITY /MUNICIPALITY BARANGAY		NAME OF PORT	STATUS	DATE REPORTED (Non-Operational)	TIME REPORTED (Non-Operational)	DATE REPORTED (Operational)	TIME REPORTED (Operational)	REMARKS
CAMARINES SUR	2							
Pasacao	1							
		Pasacao Port	Operational	15 December 2021				
Goa	1							
		Tamban Port	Operational	15 December 2021				
CATANDUANES	2							
Virac	1							
		Virac Port	Operational	15 December 2021				
San Andres (Calolbon)	1							
		San Andres Port	Operational	15 December 2021				
CAMARINES NORTE	2							
Mercedes	1							
		Mercedes Port	Operational	15 December 2021				
Jose Panganiban	1							
		Panganiban Port	Operational	15 December 2021				
REGION 6	3							
AKLAN	3							
Malay	3							
		Caticlan Port	Non-Operational	15 December 2021	17:00			Caticlan - Mindoro and Batangas trips are cancelled.
		Tabon Port	Non-Operational	15 December 2021	17:00			Boracay-Caticlan via Tabon Port and Tambisan Port are cancelled.
		Tambisan Port	Non-Operational	15 December 2021	17:00			Boracay-Caticlan via Tabon Port and Tambisan Port are cancelled.
REGION 7	9							
CEBU	8							
Danao	1							
Brgy Poblacion		DANA O PORT	Non-Operational	14 December 2021	22:00			
San Remigio	1							
		HAGNAYA PORT	Non-Operational	15 December 2021	07:00			
Poro	1							
		PORO PORT	Non-Operational	14 December 2021	22:00			
Santa Fe	1							

REGION PROVINCE CITY /MUNICIPALITY BARANGAY		NAME OF PORT	STATUS	DATE REPORTED (Non-Operational)	TIME REPORTED (Non-Operational)	DATE REPORTED (Operational)	TIME REPORTED (Operational)	REMARKS
		SANTA FE PORT	Non-Operational	15 December 2021	07:00			
Daanbantayan	1							
		MAYA PORT	Non-Operational	14 December 2021	22:00			
Argao	1							
		TALOOT PORT	Non-Operational	15 December 2021	07:00			
Dumanjug	1							
		TANGIL PORT	Non-Operational	15 December 2021	09:00			
Toledo	1							
		TOLEDO	Non-Operational	15 December 2021	09:00			
NEGROS ORIENTAL	1							
San Jose	1							
		TAMPI PORT	Non-Operational	15 December 2021				
CARAGA	1							
BUTUAN CITY	1							
Butuan	1							
		Butuan Masao Port	Non-Operational	15 December 2021				Resumption of voyage until further notice.

STRANDED PASSENGERS, ROLLING CARGOES, VESSELS, MBCAS

REGION PROVINCE CITY /MUNICIPALITY BARANGAY		DISTRICT	STATION	SUBSTATION	PORT/TERMINAL	PASSENGER	ROLLING CARGOES	VESSELS/BUS LINER	MBCA (MOTOR BANCA)	REMARKS
GRAND TOTAL	22					3,891	1,745	22	3	
CALABARZON	1					65	2	0	0	
QUEZON	1					65	2	0	0	
Lucena	1					65	2	0	0	
					Dalahican Port	65	2	0	0	
REGION 5	5					2,183	1,008	4	2	
SORSOGON	4					2,180	1,006	4	2	
Matnog	2					1,745	817	2	0	
					Matnog Port	620	331	1	0	
Majunlad						1,125	486	1	0	Along Maharlika Highway
Pilar	2					435	189	2	2	

REGION PROVINCE CITY /MUNICIPALITY BARANGAY		DISTRICT	STATION	SUBSTATION	PORT/TERMINAL	PASSENGER	ROLLING CARGOES	VESSELS/BUS LINER	MBCA (MOTOR BANCA)	REMARKS
					Pilar Port	7	0	2	2	
Putiao						428	189	0	0	Along Maharlika Highway
MASBATE	1					3	2	0	0	
Placer	1					3	2	0	0	
					Placer Port	3	2	0	0	
REGION 6	9					703	210	14	1	
ILOILO	4					300	36	2	0	
Iloilo City	2					235	1	2	0	
			CGS Iloilo		Fast Craft Terminal/PPA Pier	0	0	1	0	
Concepcion			CGS Iloilo		Fort San Pedro Port	235	1	1	0	
Dumangas	1					65	35	0	0	
					Dumangas Port	65	35	0	0	
Estancia	1					0	0	0	0	
						0	0	0	0	
AKLAN	1					78	28	2	0	
No breakdown	1					78	28	2	0	
					Caticlan Jetty Port	78	28	2	0	
NEGROS OCCIDENTAL	4					325	146	10	1	
Bacolod	1					67	57	4	0	
			CGS Negros Occidental	CGSS Bacolod	Bredco Port, Reclamation Area	67	57	4	0	
Sagay	1					6	3	0	0	
Old Sagay			CGS Negros Occidental	CGSS Sagay	Feeder Port	6	3	0	0	
Escalante	1					232	83	4	0	
Purok Camia, Old Poblacion			CGS Negros Occidental	CGSS Escalante		232	83	4	0	
San Carlos	1					20	3	2	1	
Brgy. VI, San Carlos City			CGS Negros Occidental	CGSS San Carlos	Port Area	20	3	2	1	
REGION 8	6					915	525	4	0	
SOUTHERN LEYTE	2					422	278	3	0	
Liloan	1					265	110	3	0	
			CGS SOUTHERN LEYTE	CGSS Liloan	Liloan Port Ferry Terminal	265	110	3	0	

REGION PROVINCE CITY /MUNICIPALITY BARANGAY		DISTRICT	STATION	SUBSTATION	PORT/TERMINAL	PASSENGER	ROLLING CARGOES	VESSELS/BUS LINER	MBCA (MOTOR BANCA)	REMARKS
San Ricardo	1					157	168	0	0	
			CGS SOUTHERN LEYTE	CGSS San Ricardo	Port of San Ricardo	157	168	0	0	
NORTHERN SAMAR	4					493	247	1	0	
Allen	3					448	224	1	0	
			CGS SOUTHERN LEYTE	CGSS Allen	Port of Balwarteco	178	89	0	0	
			CGS SOUTHERN LEYTE	CGSS Allen	Port of Sta. Clara	193	96	1	0	
			CGS SOUTHERN LEYTE	CGSS Allen	Port of Dapdap	77	39	0	0	
San Isidro	1					45	23	0	0	
			CGS SOUTHERN LEYTE	CGSS San Isidro	Port of San Isidro	45	23	0	0	
CARAGA	1					25	0	0	0	
AGUSAN DEL NORTE	1					25	0	0	0	
Nasipit	1					25	0	0	0	
Talisay					Nasipit Port	25	0	0	0	PPA will provide food/dinner and will also coordinate with Nasipit MDRRMO for their transfer to the designated evacuation center as the port is a high risk place for storm surge. All stranded passengers are bound for Cebu.

CLASS SUSPENSION

REGION PROVINCE CITY /MUNICIPALITY BARANGAY		LEVEL FROM	LEVEL TO	TYPE	DATE OF SUSPENSION	TIME OF SUSPENSION	DATE RESUMED	TIME RESUMED	REMARKS
GRAND TOTAL	149								
REGION 7	5								
CEBU	1								
Danao	1								

REGION PROVINCE CITY /MUNICIPALITY BARANGAY		LEVEL FROM	LEVEL TO	TYPE	DATE OF SUSPENSION	TIME OF SUSPENSION	DATE RESUMED	TIME RESUMED	REMARKS
				Government Office	16 December 2021				
BOHOL	2								
Tubigon	1								
All				All	16 December 2021				
Alicia	1								
All				Government Office	16 December 2021				
NEGROS ORIENTAL	2								
La Libertad	1								
All		Primary	Primary	Public	16 December 2021				
Bindoy (Payabon)	1								
All		Pre-school	Primary		16 December 2021				
REGION 8	143								
SAMAR	26								
Province-Wide	26								
		Pre-school	Tertiary	All	15 December 2021				Based on PDRRMO Samar Situational Report as of 5:00 PM, 15 December 2021
EASTERN SAMAR	23								
Province-Wide	23								
		Pre-school	Tertiary	All	16 December 2021				Based on Eastern Samar EO No. BPE 12-024, s. 2021
NORTHERN SAMAR	24								
Province-Wide	24								
		Pre-school	Tertiary	All	16 December 2021				Based on PLGU Northern Samar Advisory
BILIRAN	8								
Province-Wide	8								
		Pre-school	Tertiary	All	16 December 2021				Based on PLGU Biliran EO No. 37
SOUTHERN LEYTE	19								
Province-Wide	19								
		Pre-school	Tertiary	All	15 December 2021	13:00			Based on Southern Leyte EO No. 59, s. 2021
LEYTE	43								

REGION PROVINCE CITY /MUNICIPALITY BARANGAY		LEVEL FROM	LEVEL TO	TYPE	DATE OF SUSPENSION	TIME OF SUSPENSION	DATE RESUMED	TIME RESUMED	REMARKS
Province-Wide	43								
		Pre-school	Tertiary	All	16 December 2021				Based on PLGU Leyte EO No. 12-01-2021
CARAGA	1								
BUTUAN CITY	1								
Butuan	1								
		Pre-school	Tertiary	All	15 December 2021	13:00			Lifting of the suspension until further notice. Proclamation No. 002, s. 2021

WORK SUSPENSION

REGION PROVINCE CITY /MUNICIPALITY BARANGAY		TYPE	DATE OF SUSPENSION	TIME OF SUSPENSION	DATE RESUMED	TIME RESUMED	REMARKS
GRAND TOTAL	179						
REGION 8	143						
SOUTHERN LEYTE	19						
Province-Wide	19						
		All	15 December 2021				Based on Southern Leyte EO No. 59, s. 2021
EASTERN SAMAR	23						
Province-Wide	23						
		All	16 December 2021				Based on Eastern Samar EO No. BPE 12-024, s. 2021
NORTHERN SAMAR	24						
Province-Wide	24						
		Public	16 December 2021				Based on PLGU Northern Samar Advisory
SAMAR	26						
Province-Wide	26						
		All	15 December 2021				Based on PDRRMO Samar Situational Report as of 5:00 PM, 15 Dec 2021

REGION PROVINCE CITY /MUNICIPALITY BARANGAY		TYPE	DATE OF SUSPENSION	TIME OF SUSPENSION	DATE RESUMED	TIME RESUMED	REMARKS
BILIRAN	8						
Province-Wide	8						
		All	16 December 2021				Based on PLGU Biliran EO No. 37, s. 2021
LEYTE	43						
Province-Wide	43						
		All	16 December 2021				Based on Leyte EO No. 12-01-2021
CARAGA	36						
BUTUAN CITY	1						
Butuan	1						
		Public	15 December 2021	13:00			Until further notice. Proclamation No. 002, s. 2021
SURIGAO DEL NORTE	28						
Province-Wide	28						
		Public	15 December 2021	08:00			Resumption until further notice. Executive Order No. 21-045 series of 2021
DINAGAT ISLANDS	7						
Province-Wide	7						
		Public	15 December 2021	12:00			Resumption of work until further notice. Executive Order No. 12-07 series of 2021

PRE-EMPTIVE EVACUATION

REGION PROVINCE CITY /MUNICIPALITY BARANGAY		FAMILIES	MALE	FEMALE	TOTAL	REMARKS
GRAND TOTAL	151	12,237	198	255	45,383	
REGION 8	33	4,615	0	0	17,165	
SAMAR	1	181	0	0	703	
Catbalogan	1	181	0	0	703	
		181	0	0	703	
EASTERN SAMAR	12	1,708	0	0	5,905	
Balangkayan	1	113	0	0	394	

REGION PROVINCE CITY /MUNICIPALITY BARANGAY		FAMILIES	MALE	FEMALE	TOTAL	REMARKS
		113	0	0	394	
General MacArthur	1	132	0	0	677	
		132	0	0	677	
Guiuan	1	308	0	0	800	
		308	0	0	800	
Hernani	1	518	0	0	1,640	
		518	0	0	1,640	
Lawaan	1	145	0	0	481	
		145	0	0	481	
Llorente	1	162	0	0	611	
		162	0	0	611	
Maydolong	1	17	0	0	77	
		17	0	0	77	
Mercedes	1	26	0	0	100	
		26	0	0	100	
Quinapondan	1	62	0	0	264	
		62	0	0	264	
Salcedo	1	146	0	0	543	
		146	0	0	543	
San Julian	1	9	0	0	27	
		9	0	0	27	
Taft	1	70	0	0	291	
		70	0	0	291	
LEYTE	13	1,766	0	0	6,866	
Babatngon	1	120	0	0	334	
		120	0	0	334	
Santa Fe	1	36	0	0	193	
		36	0	0	193	
Tacloban	1	575	0	0	2,399	
		575	0	0	2,399	
Tolosa	1	63	0	0	415	
		63	0	0	415	
Burauen	1	53	0	0	233	
		53	0	0	233	
Calubian	1	95	0	0	403	

REGION PROVINCE CITY /MUNICIPALITY BARANGAY		FAMILIES	MALE	FEMALE	TOTAL	REMARKS
		95	0	0	403	
Leyte	1	43	0	0	128	
		43	0	0	128	
Villaba	1	141	0	0	0	
		141	0	0	0	
Matag-ob	1	15	0	0	89	
		15	0	0	89	
Ormoc	1	111	0	0	458	
		111	0	0	458	
Abuyog	1	312	0	0	1,382	
		312	0	0	1,382	
Javier (Bugho)	1	113	0	0	452	
		113	0	0	452	
Matalom	1	89	0	0	380	
		89	0	0	380	
SOUTHERN LEYTE	3	334	0	0	1,345	
Hinundayan	1	3	0	0	0	
		3	0	0	0	
Limasawa	1	214	0	0	926	
		214	0	0	926	
Silago	1	117	0	0	419	
		117	0	0	419	
BILIRAN	4	626	0	0	2,346	
Cabucgayan	1	451	0	0	1,493	
		451	0	0	1,493	
Caibiran	1	52	0	0	205	
		52	0	0	205	
Culaba	1	41	0	0	180	
		41	0	0	180	
Naval	1	82	0	0	468	
		82	0	0	468	
CARAGA	118	7,622	198	255	28,218	
DINAGAT ISLANDS	18	388	198	255	504	
Cagdianao	8	164	198	255	466	
Del Pilar		7	9	9	18	Manoligao Delegation

REGION PROVINCE CITY /MUNICIPALITY BARANGAY		FAMILIES	MALE	FEMALE	TOTAL	REMARKS
Laguna		36	51	60	111	R.E Ecleo Elementary School
Laguna Lower		20	25	30	55	Laguna Evacuation Center
Mabini		56	79	106	185	Cabunga-an Elementary School
Nueva Estrella		3	11	4	15	Nueva Estrella DCC
Boa		10	0	0	13	Boa Evacuation Center
Nueva Estrella		2	2	2	4	Kandiis Delegation
Tigbao		30	21	44	65	Sto. Niño Elementary School
Loreto	1	6	0	0	15	
San Juan		6	0	0	15	San Juan Evacuation Center
San Jose	6	152	0	0	0	
Aurelio		30	0	0	0	Aurelio Gym
Edera		4	0	0	0	Justiniana Edera Multi-purpose Gym
Cuarinta		13	0	0	0	Cuarinta Evacuation Center
Cuarinta		52	0	0	0	Cuarinta Elementary School
Luna		52	0	0	0	Luna Elementary School
Mahayahay		1	0	0	0	Brgy. Multi-purpose Hall
Tubajon	3	66	0	0	23	
Malinao		61	0	0	0	
San Vicente		3	0	0	7	SB-session Hall
Roxaz		2	0	0	16	SB-session Hall
SURIGAO DEL NORTE	78	5,253	0	0	18,207	
Sison	9	864	0	0	2,984	
Gacepan		86	0	0	259	SISON CENTRAL ELEM. SCHOOL,GACEPAN DCC, GACEPAN BRGY. OFFICE, GACEPAN PRESCHOOL AREA, GACEPAN ELEM.SCHOOL, MAYAG EVAC. CENTER
Tagbayani		130	0	0	449	TAGBAYANI EVACUATION CENTER , SISON CENTRAL ELEM SCHOOL
Mayag		219	0	0	728	MAYAG EVACUATION CENTER , SISON CENTRAL ELEM. SCHOOL
Biyabid		68	0	0	245	
Lower Patag		8	0	0	19	
Mabuhay		45	0	0	210	

REGION PROVINCE CITY /MUNICIPALITY BARANGAY		FAMILIES	MALE	FEMALE	TOTAL	REMARKS
San Pablo		169	0	0	596	
San Pedro		77	0	0	273	
Tinogpahan		62	0	0	205	
Gigaquit	8	276	0	0	716	
Anibongan		19	0	0	24	ANIBONGAN DAY CARE CENTER
Anibongan		48	0	0	148	ANIBONGAN ELEMENTARY SCHOOL
Anibongan		9	0	0	30	ANIBONGAN EVACUATION CENTER
Anibongan		5	0	0	27	ANIBONGAN HEALTH CENTER
Alambique		66	0	0	206	BRGY. ALAMBIQUE GYMNASIUM
Alambique		50	0	0	209	GIGAQUIT NATIONAL HIGH SCHOOL OF HOME INDUSTRIES
Ipil		26	0	0	72	Ipil Brgy. Hall
Alambique		53	0	0	0	Sitio Nagubat Elementary School
Bacuag	7	178	0	0	662	
Payapas		21	0	0	77	Payapas National High School
Payapas		4	0	0	19	Payapas Elementary School
Payapas		36	0	0	109	Payapas Brgy. Hall
Poblacion		7	0	0	28	Municipal Hall
Poblacion		2	0	0	7	Barangay Hall
Poblacion		39	0	0	162	Pastoral House
Poblacion		69	0	0	260	BNAIS
General Luna	9	649	0	0	2,985	
Anajawan		160	0	0	625	Anajawan Elementary School
Sta. Fe		50	0	0	250	Sta. Fe National High School
Brgy. 1		70	0	0	350	WEB CAVE, TROPICAL, GINA RESIDENCE, BRGY 1 HALL,
Daku		40	0	0	200	Daku Elementary School
Suyangan		100	0	0	500	Suyangan National High School
Sition Mamon		30	0	0	150	Mamon Elementary School
La Januza		85	0	0	340	La Januza Elementary School

REGION PROVINCE CITY /MUNICIPALITY BARANGAY		FAMILIES	MALE	FEMALE	TOTAL	REMARKS
Corazon		54	0	0	270	CORAZON EVAC. CENTER KALAHI
Sta. Cruz		60	0	0	300	STA CRUZ RC. CHURCH AND STA CRUZ ES
Surigao City	9	710	0	0	2,620	
Togbongon		14	0	0	55	Municipal Multi-purpose Hall
Luna		71	0	0	407	
Luna		44	0	0	226	Mormons Church
Cantiasay		131	0	0	398	Cantiasay Elementary School
Washington		100	0	0	510	C.V. Diez Elementary School
Lipata		74	0	0	271	Lipata National High School
Cagniog		31	0	0	0	M. Cagasan Elementary School
Mabua		11	0	0	42	Brgy. Birthing Home
Sabang		234	0	0	711	Surigao City Pilot School
Claver	4	153	0	0	18	
Bagakay		10	0	0	0	Bagakay Hall
Hayanggabon		59	0	0	0	
Lapinigan		75	0	0	0	
Panatao		9	0	0	18	
Placer	20	1,683	0	0	5,771	
Pananay-an		8	0	0	33	Pananay-an Elementary School
Pananay-an		163	0	0	590	Pananay-an National High School
Bad-as		213	0	0	893	Central Elementary School
Bad-as		15	0	0	59	Bad-as Elementary School
Bad-as		282	0	0	1,029	Magsaysay Elementary School
Bad-as		31	0	0	152	Municipal Evacuation Center-Central
Bad-as		5	0	0	22	Municipal Evacuation Center-Bad-as
Bugas-bugas		159	0	0	565	Bugas-bugas Elementary School
Amoslog		141	0	0	443	Amoslog Elementary School
Mabini		55	0	0	236	Mabini Elementary School
Magupange		24	0	0	74	Magupange Evacuation Center

REGION PROVINCE CITY /MUNICIPALITY BARANGAY		FAMILIES	MALE	FEMALE	TOTAL	REMARKS
Magupange		4	0	0	14	Outside Evacuation Center
Ellaperral		233	0	0	408	Ellaperral Elementary School
Ellaperral		10	0	0	0	Health Center
Ellaperral		106	0	0	358	Outside Evacuation Center
Panhutungan		166	0	0	599	
Boyongan		5	0	0	22	Outside Evacuation Center
Ipil		32	0	0	159	
San Isidro		15	0	0	58	
San Isidro		16	0	0	57	Outside Evacuation Center
Malimono	6	110	0	0	443	
Bunyasán		47	0	0	171	Bunyasán Elementary School
Bunyasán		34	0	0	151	Roman Catholic Church
Bunyasán		20	0	0	87	Bunyasán National High School
Bunyasán		6	0	0	23	Bunyasán Barangay Hall
Bunyasán		2	0	0	10	Pentecostal Church
Cayanan		1	0	0	1	Cayanan New Isolation Area
Tagana-an	3	488	0	0	1,610	
Banban		64	0	0	117	
Patino		15	0	0	65	
Talavera		409	0	0	1,428	
Pilar	3	142	0	0	398	
Caridad		53	0	0	249	Municipal Gymnasium
Salvacion		48	0	0	0	Barangay Evacuation Center
Katipunan		41	0	0	149	Katipunan
SURIGAO DEL SUR	15	1,777	0	0	9,020	
Cagwait	3	124	0	0	566	
Aras-asan		92	0	0	445	ARAS-ASAN GYMNASIUM
BITAUGAN WEST		27	0	0	96	BITAUGAN WEST EVACUATION CENTER
POBLACION		5	0	0	25	POBLACION GYMNASIUM
Marihatag	5	111	0	0	745	
Amontay		3	0	0	19	Amontay Elementary School
Antipolo		41	0	0	131	Antipolo Elementary School
Arorogan		3	0	0	9	Arorogan Elementary School

REGION PROVINCE CITY /MUNICIPALITY BARANGAY		FAMILIES	MALE	FEMALE	TOTAL	REMARKS
Bayan		11	0	0	37	Hinogbakan Elementary School
Sta. Cruz		53	0	0	549	Sta. Cruz Elementary School
Tandag	6	1,535	0	0	7,675	
Bongtud		600	0	0	3,000	
San Agustin Sur		457	0	0	2,285	
Maticdum		87	0	0	435	
Pangi		72	0	0	360	
Bioto		103	0	0	515	
Telaje		216	0	0	1,080	
Lanuza	1	7	0	0	34	
Zone 4		7	0	0	34	
AGUSAN DEL NORTE	4	141	0	0	248	
Tubay	2	44	0	0	20	
La Fraternidad		4	0	0	20	
La Fraternidad		40	0	0	0	Tubay National High School
Cabadbaran	1	5	0	0	0	
Poblacion 7		5	0	0	0	Cabadbaran City National High School
Nasipit	1	92	0	0	228	
Brgy. Jaguimitan		92	0	0	228	Jaguimitan Elementary School, Brgy. Gymnasium, Day Care Center, Health Care Center
AGUSAN DEL SUR	3	63	0	0	239	
Bunawan	3	63	0	0	239	
Libetad		2	0	0	7	
Nueva Era		14	0	0	40	
San Marcos		47	0	0	192	