


Situational Report No. 2 for Typhoon "ODETTE" (2021)

16 December 2021, 12:00 NN

PRE-EMPTIVE EVACUATION



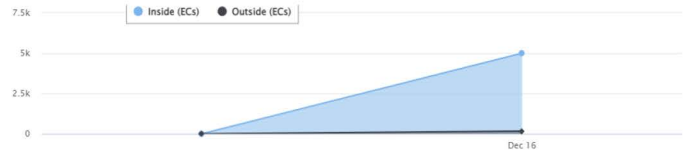
AFFECTED POPULATION



STATUS OF EVACUATION



DISPLACEMENT TREND



CASUALTIES



BREAKDOWN OF CASUALTIES PER SEX AND AGE GROUP



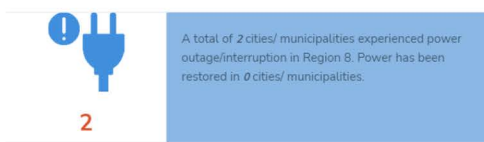
RELATED INCIDENTS



STATUS OF LIFELINES



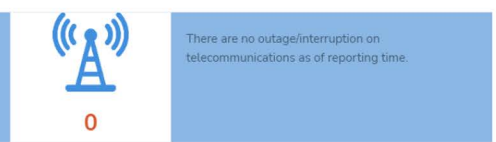
Power




Water Supply




Communication Lines



DAMAGED HOUSES



DAMAGE TO INFRASTRUCTURE



DAMAGE TO AGRICULTURE




STATE OF CALAMITY

There are no declarations of State of Calamity as of reporting time.

SUSPENSION OF CLASS AND WORK



ASSISTANCE PROVIDED





Situational Report for TC ODETTE (2021)

SitRep No. 2 for Typhoon ODETTE (2021)

December 16, 2021 12:00 pm

14 December 2021

At 11:00 PM, Severe Tropical Storm "RAI" entered the PAR and was named "ODETTE". It has a maximum sustained winds of 100 km/h near the center, gustiness of up to 125 km/h, and central pressure of 985 hPa, moving West Northwestward at 15 km/h.

Tropical Cyclone Warning Signal (TCWS) No. 1 was issued over the southeastern portion of Eastern Samar; Dinagat Islands, the eastern portion of Surigao del Norte including Siargao and Bucas Grande Islands, and the northern portion of Surigao del Sur.

15 December 2021

At 5:00 AM, "ODETTE" slightly intensifies and is nearing Typhoon category in strength. It has a maximum sustained winds of 110 km/h near the center, gustiness of up to 135 km/h, and central pressure of 980 hPa, moving West Northwestward at 25 km/h.

TCWS No. 1 was raised over Northern Samar, Eastern Samar, Samar, Biliran, Leyte, Southern Leyte, Bohol, and the northern and central portions of Cebu including Bantayan and Camotes Islands, Dinagat Islands, Surigao del Norte, Surigao del Sur, Agusan del Norte, Agusan del Sur, Camiguin, and the eastern portion of Misamis Oriental.

At 8:00 AM, "ODETTE" intensifies into a typhoon as it moves westward over the Philippine Sea east of Mindanao. It has a maximum sustained winds of 120 km/h near the center, gustiness of up to 150 km/h, and central pressure of 975 hPa.

TCWS No. 2 was issued over the eastern portion of Surigao del Norte and Surigao del Sur.

TCWS No. 1 was issued over Sorsogon, Masbate including Ticao Island, the southern portion of Romblon, Eastern Samar, Northern Samar, Samar, Leyte, Biliran, Southern Leyte, Bohol, Cebu, Negros Oriental, Negros Occidental, Siquijor, Iloilo, Capiz, Aklan, Antique, Guimaras, Agusan del Sur, Agusan del Norte, the rest of Surigao del Norte, Dinagat Islands, the northern portion of Bukidnon, Misamis Oriental, Camiguin, the northern portion of Misamis Occidental, and the northern portion of Zamboanga del Norte, Agusan del Sur, Agusan del Norte, the rest of Surigao del Norte, Dinagat Islands, the northern portion of Bukidnon, Misamis Oriental, Camiguin, the northern portion of Misamis Occidental, and the northern portion of Zamboanga del Norte.

At 4:00 PM, Typhoon (TY) "ODETTE" further intensified while moving westward over the Philippine Sea. TCWS No. 2 was issued over The southern portion of Eastern Samar, the southern portion of Samar, Southern Leyte, the central and southern portions of Leyte, Camotes Islands, and the eastern portion of Bohol, Surigao del Norte, Surigao del Sur, Dinagat Islands, Agusan del Sur, Agusan del Norte, the northeastern portion of Bukidnon, the eastern portion of Misamis Oriental, and Camiguin

TCWS No. 1 was issued over Catanduanes, Camarines Sur, Albay, Sorsogon, Masbate including Ticao and Burias Islands, the southern portion of Quezon, Marinduque, Romblon, the central and southern portions of Oriental Mindoro, the central and southern portions of Occidental Mindoro, and the northern portion of Palawan, Northern Samar, the rest of Eastern Samar, the rest of Samar, Biliran, the rest of Leyte, the rest of Bohol, Cebu, Siquijor, Negros Oriental, Negros Occidental, Guimaras, Iloilo, Antique, Capiz, and Aklan

As of 7:00 PM, the center of TY "ODETTE" was estimated based on all available data at 535 km East of Surigao City, Surigao del Norte or 445 km East of Hinatuan, Surigao del Sur.

As of 11:00PM, TY "ODETTE" was estimated based on all available data at 470 km East of Surigao City, Surigao del Norte. TCWS No. 3 was issued over Dinagat Islands, Surigao del Norte, the northern portion of Agusan del Norte (Tubay, Santiago, Jabonga, Kitcharao), and the northern portion of Surigao del Sur (Carrascal, Cantilan, Madrid, Carmen, Lanuza, Cortes)

TCWS No. 2 was issued over the southeastern portion of Masbate, the central and southern portions of Eastern Samar, the central and southern portions of Samar, Biliran, Leyte, Southern Leyte, Cebu, Bohol, Negros Oriental, Siquijor, Negros Occidental, Guimaras, and the eastern portion of Iloilo, the rest of Surigao del Sur, the rest of Agusan del Norte, Agusan del Sur, the northern portion of Bukidnon, the eastern and central portions of Misamis Oriental, and Camiguin

TCWS No. 1 was issued over Catanduanes, Camarines Sur, Albay, Sorsogon, the rest of Masbate including Ticao and Burias Islands, Marinduque, Romblon, the southern portion of Quezon, the southern portion of Batangas, Oriental Mindoro, Occidental Mindoro, and the northern and central portions of Palawan, including Calamian, Cagayancillo and Cuyo Islands, Northern Samar, the rest of Eastern Samar, the rest of Samar, Aklan, Antique, Capiz, and the rest of Iloilo, the northern portion of Davao Oriental, the northern portion of Davao de Oro, the northern portion of Davao del Norte, the rest of Misamis Oriental, Misamis Occidental, the central portion of Bukidnon, the northern portion of Lanao del Norte, the northern portion of Lanao del Sur, the northern portion of Zamboanga del Norte, and the northern portion of Zamboanga del Sur.

16 December 2021

At 2:00 AM, TY "ODETTE" maintains its strength as it approaches the waters off to the east of CARAGA region

At 4:00 AM, TY "ODETTE" further intensifies as it continues to approach the vicinity of Dinagat Islands-Surigao Provinces. Maximum sustained winds of 150 km/h near the center, gustiness of up to 185 km/h, and central pressure of 955 hPa.

At 8:00 AM, "ODETTE" undergoes rapid intensification as it continues to approach the vicinity of Dinagat Islands and Siargao-Bucas Grande Islands. It has maximum sustained winds of 165 km/h near the center, gustiness of up to 205 km/h, and central pressure of 950 hPa.

At 11:00 AM, TY "ODETTE" intensifies further as it endangers the Bucas Grande-Siargao Islands and Dinagat Islands.

TCWS No. 4 is raised over Southern Leyte, and the eastern portion Bohol (Talibon, Trinidad, San Miguel, Dagohoy, Pilar, Sierra Bullones, Jagna, Garcia Hernandez, Duero, Guindulman, Anda, Candijay, Alicia, Mabini, Ubay, Pres. Carlos P. Garcia, Bien Unido), Dinagat Islands, Surigao del Norte including Siargao and Bucas Grande Islands.

TCWS No. 3 is raised the southern portion of Leyte (Abuyog, Mahaplag, Hilongos, Bato, Matalom, Hindang, Inopacan, City of Baybay, Javier, Macarthur), the southern and central portions of Cebu (Camotes Islands, Tuburan, Catmon, Carmen, Danao City, Asturias, Balamban, Cebu City, Compostela, Liloan, Consolacion, Lapu-Lapu City, Mandaue City, Toledo City, City of Talisay, Minglanilla, Samboan, Sibonga, Alcoy, Ginatilan, Boljoon, City of Carcar, Malabuyoc, Moalboal, Cordova, Oslob, Aloguinsan, Pinamungahan, Barili, Santander, Badian, Dalaguete, Alcantara, Ronda, Alegria, City of Naga, Argao, San Fernando, Dumanjug, Sogod), the rest of Bohol, Negros Oriental, Siquijor, the southern and central portions of Negros Occidental (Calatrava, San Carlos City, Salvador Benedicto, City of Talisay, Silay City, Bacolod City, Murcia, Bago City, Valladolid, Pulupandan, La Carlota City, San Enrique, La Castellana, Moises Padilla, Pontevedra, Hinigaran, Isabela, Binalbagan, City of Himamaylan, City of Kabankalan, Ilog, Cauayan, Candoni, City of Sipalay, Hinoba-An), and Guimaras, northern portion of Agusan del Norte (Kitcharao, Jabonga, Santiago, Tubay, City of Cabadbaran), and the northern portion of Surigao del Sur (Carrascal, Cantilan, Madrid, Carmen, Lanuza, Cortes, City of Tandag).

TCWS No. 2 is raised over the southern portion Albay (The city of Tabaco, Malilipot, Rapu-rapu, Bacacay, Santo Domingo, Legazpi City, Manito, Camalig, Daraga, Jovellar, Guinobatan, Pio Duran, City of Ligao, Oas), Sorsogon, Masbate including Ticao and Burias Islands, Romblon, the central and southern portions of Oriental Mindoro (Pinamalayan, Gloria, Bansud, Bongabong, Roxas, Mansalay, Bulalacao, Socorro, Pola), the central and southern portions of Occidental Mindoro (Sablayan, Calintaan, Rizal, San Jose, Magsaysay), and Palawan (El Nido, Calamian Islands, Taytay, Dumarán, Araceli, Cuyo Islands), Northern Samar, Eastern Samar, Samar, Biliran, the rest of Leyte, the rest of Cebu, the rest of Negros Occidental, Iloilo, Capiz, Aklan, and Antique, the rest of Surigao del Sur, Agusan del Sur, the rest of Agusan del Norte, the extreme northern portion of Zamboanga del Norte (Dapitan City, Siayan, Sindangan, Jose Dalman, Manukan, Pres. Manuel A. Roxas, Katipunan, Sergio Osmeña Sr., Polanco, Dipolog City, Piñan, Mutia, La Libertad, Rizal, Sibutad), the extreme northern portion of Zamboanga del Sur (Josefina, Molave, Mahayag, Dumingag, Tambulig), Misamis Occidental, the northern portion of Lanao del Norte (Kolambugan, Maigo, Munai, Bacolod, Poona Piagapo, Kauswagan, Pantao Ragat, Matungao, Linamon, Baloi, Tagoloan, Pantar, Iligan City), Misamis Oriental,

Camiguin, the northern portion of Bukidnon (Cabanglasan, City of Malaybalay, Lantapan, Talakag, Baungon, Libona, Manolo Fortich, Sumilao, Impasug-Ong, Malitbog), and the northern portion of Lanao del Sur (Tagoloan II, Kapai).

TCWS No. 1 is raised over Catanduanes, Camarines Norte, Camarines Sur, the rest of Albay, Marinduque, the southern portion of Quezon (San Antonio, Tiaong, Candelaria, Sariaya, Dolores, Lucena City, Pagbilao, Padre Burgos, Atimonan, Agdangan, Unisan, Gumaca, Plaridel, Pitogo, Lopez, Guinayangan, Buenavista, Catanauan, General Luna, Macalelon, Mulanay, San Narciso, San Andres, San Francisco, Tagkawayan, Calauag, Quezon, Alabat, City of Tayabas, Perez), Batangas, the rest of Oriental Mindoro, the rest of Occidental Mindoro, the rest of mainland Palawan including Balabac and Kalayaan Islands, The northern portion of Davao Oriental (Baganga, Cateel, Boston), the northern portion of Davao de Oro (Laak, Mawab, Nabunturan, Montevista, Monkayo, New Bataan, Compostela), the northern portion of Davao del Norte (Talaingod, Santo Tomas, Kapalong, Asuncion, San Isidro, New Corella), the rest of Bukidnon, the rest of Lanao del Norte, the rest of Lanao del Sur, the rest of northern portion of Zamboanga del Norte (Labason, Kalawit, Tampilisan, Liloy, Salug, Godod, Bacungan, Gutalac, Baliguian), the rest of northern portion of Zamboanga del Sur (Bayog, Lakewood, Kumalarang, Guipos, Dumalinao, Tukuran, Ramon Magsaysay, Aurora, Sominot, Tigbao, Labangan, Pagadian City, Midsalip,), and the northern portion of Zamboanga Sibugay (Titay, Ipil, Naga, Kabasalan, Siay, Diplahan, Buug).

RELATED INCIDENTS

The following incidents were reported in some areas of Region 2, CALABARZON, MIMAROPA, Region 5, Region 6, Region 7, Region 8, Region 10, CARAGA.

REGION	Landslide (Rain-Induced)
Total	1
Region 8	1

AFFECTED POPULATION

Affected Barangays	60
Affected Families	1,707
Affected Persons	5,285
No. of ECs	99
Displaced Families inside ECs	1,634
Displaced Persons inside ECs	4,990
Displaced Families outside ECs	49
Displaced Persons outside ECs	160
Affected Regions	Region 5, Region 6, CARAGA

ROADS AND BRIDGES

	NOT PASSABLE		PASSABLE (previously reported as not passable)	
	ROADS	BRIDGES	ROADS	BRIDGES
GRAND TOTAL	1	0	1	0
CARAGA	1	0	1	0

POWER

A total of 2 cities/municipalities experienced power interruption/outage. Of which, power supply in 0 cities/municipalities were already restored.

STATUS OF AIRPORTS

A total of 3 airports were reported non-operational. Of which, 2 ports already resumed operations in Region 10.

STATUS OF FLIGHTS

A total of 4 domestic flights and 0 international flights were cancelled. Of which, 0 domestic flights and 0 international flights already have resumed.

STATUS OF SEAPORTS

A total of 59 ports were reported non-operational or have suspended trips. Of which, 0 ports resumed operations in .

STRANDED PASSENGERS, ROLLING CARGOES, VESSELS, MBCAS

A total of 3855 passengers, 1616 rolling cargoes, 29 vessels, and 3 motorbancas were stranded in CALABARZON, Region 5, Region 6, Region 8, CARAGA.

SUSPENSION OF CLASSES AND WORK

Classes and work were suspended in the following regions:

REGION	No of cities/municipalities	
	CLASSES	WORK
GRAND TOTAL	289	183

Region 6	0	1
Region 7	51	0
Region 8	143	143
Region 10	93	0
CARAGA	2	39

PRE-EMPTIVE EVACUATION

A total of 26,430 families or 98,091 persons were pre-emptively evacuated:

REGION	No of Families	No. of Persons
GRAND TOTAL	26,430	98,091
Region 7	867	2,336
Region 8	4,615	17,165
Region 10	60	300
CARAGA	20,888	78,290

RELATED INCIDENTS

REGION PROVINCE CITY/ MUNICIPALITY BARANGAY		TYPE OF INCIDENT	DATE OF OCCURENCE	TIME OF OCCURENCE	DESCRIPTION	ACTIONS TAKEN	REMARKS	STATUS (for flooded areas)
GRAND TOTAL	1							
REGION 8	1							
SOUTHERN LEYTE	1							
Silago	1							
Mercedes		Landslide (Rain-Induced)	14 December 2021		Minor Landslide	Responded by the Barangay Council		

AFFECTED POPULATION

REGION PROVINCE CITY/ MUNICIPALITY BARANGAY		NO. OF AFFECTED			No. of ECs		Inside Evacuation Centers				Outside Evacuation Centers				TOTAL SERVED (CURRENT)			
		Brgys.	Families	Persons	CUM	NOW	Families		Persons		Families		Persons		(Inside + Outside)			
							CUM	NOW	CUM	NOW	CUM	NOW	CUM	NOW	Families	Persons		
							CUM	NOW	CUM	NOW	CUM	NOW	CUM	NOW	CUM	NOW	CUM	NOW
GRAND TOTAL	66	60	1,707	5,285	88	99	1,530	1,634	4,665	4,990	49	49	160	160	1,579	1,683	4,825	5,150
REGION 5	1	2	64	242	2	2	64	64	242	242	0	0	0	0	64	64	242	242
MASBATE	1	2	64	242	2	2	64	64	242	242	0	0	0	0	64	64	242	242
Pio V. Corpuz (Limbuhan)	1	2	64	242	2	2	64	64	242	242	0	0	0	0	64	64	242	242
		2	64	242	2	2	64	64	242	242	0	0	0	0	64	64	242	242
REGION 6	60	58	1,539	4,718	86	86	1,466	1,466	4,423	4,423	49	49	160	160	1,515	1,515	4,583	4,583
CAPIZ	59	57	1,309	4,718	85	85	1,236	1,236	4,423	4,423	49	49	160	160	1,285	1,285	4,583	4,583
Jamindan	2	2	9	42	2	2	9	9	42	42	0	0	0	0	9	9	42	42
Poblacion		1	1	0	1	1	1	1	0	0	0	0	0	0	1	1	0	0
San Vicente		1	8	42	1	1	8	8	42	42	0	0	0	0	8	8	42	42
Mambusao	3	3	8	33	3	3	6	6	23	23	0	0	0	0	6	6	23	23
Tumalalud		1	1	5	1	1	1	1	5	5	0	0	0	0	1	1	5	5
Tugas		1	6	23	1	1	4	4	13	13	0	0	0	0	4	4	13	13
Pob. Tabuc		1	1	5	1	1	1	1	5	5	0	0	0	0	1	1	5	5
Roxas City	17	17	431	1,684	31	31	431	431	1,684	1,684	45	45	143	143	476	476	1,827	1,827
Bay-bay		1	1	5	1	1	1	1	5	5	0	0	0	0	1	1	5	5
Barra		1	17	47	2	2	17	17	47	47	44	44	139	139	61	61	186	186
Dumolog		1	19	72	2	2	19	19	72	72	0	0	0	0	19	19	72	72

REGION PROVINCE CITY/ MUNICIPALITY BARANGAY		NO. OF AFFECTED			No. of ECs		Inside Evacuation Centers				Outside Evacuation Centers				TOTAL SERVED (CURRENT)			
		Brgys.	Families	Persons	CUM	NOW	Families		Persons		Families		Persons		(Inside + Outside)			
							CUM	NOW	CUM	NOW	CUM	NOW	CUM	NOW	CUM	NOW	CUM	NOW
Cogon		1	44	160	3	3	44	44	160	160	0	0	0	0	44	44	160	160
Libas		1	130	458	3	3	130	130	458	458	0	0	0	0	130	130	458	458
Punta Cogon		1	44	133	3	3	44	44	133	133	0	0	0	0	44	44	133	133
Olotayan		1	25	268	1	1	25	25	268	268	0	0	0	0	25	25	268	268
Bago		1	14	59	1	1	14	14	59	59	1	1	4	4	15	15	63	63
Culasi		1	52	170	3	3	52	52	170	170	0	0	0	0	52	52	170	170
Lawaan		1	15	50	2	2	15	15	50	50	0	0	0	0	15	15	50	50
Brgy. I		1	1	5	1	1	1	1	5	5	0	0	0	0	1	1	5	5
Brgy. V		1	8	33	2	2	8	8	33	33	0	0	0	0	8	8	33	33
Punta Tabuc		1	2	8	1	1	2	2	8	8	0	0	0	0	2	2	8	8
Dinginán		1	4	17	1	1	4	4	17	17	0	0	0	0	4	4	17	17
Culajao		1	24	86	3	3	24	24	86	86	0	0	0	0	24	24	86	86
Brgy. VII		1	20	77	1	1	20	20	77	77	0	0	0	0	20	20	77	77
Tanque		1	11	36	1	1	11	11	36	36	0	0	0	0	11	11	36	36
Ivisan	2	2	21	0	2	2	21	21	0	0	0	0	0	0	21	21	0	0
Malocloc Norte		1	3	0	1	1	3	3	0	0	0	0	0	0	3	3	0	0
Basiao		1	18	0	1	1	18	18	0	0	0	0	0	0	18	18	0	0
Sapian	1	0	2	0	0	0	2	2	0	0	0	0	0	0	2	2	0	0
		0	2	0	0	0	2	2	0	0	0	0	0	0	2	2	0	0
Panay	11	10	158	590	14	14	158	158	590	590	4	4	17	17	162	162	607	607
Navitas		1	2	9	1	1	2	2	9	9	0	0	0	0	2	2	9	9
Pawa		1	21	85	2	2	21	21	85	85	0	0	0	0	21	21	85	85
Talasa		0	0	0	0	0	0	0	0	0	4	4	17	17	4	4	17	17
Agojo		1	39	183	2	2	39	39	183	183	0	0	0	0	39	39	183	183
Bago Chiquito		1	4	20	1	1	4	4	20	20	0	0	0	0	4	4	20	20
Bantigue		1	46	168	1	1	46	46	168	168	0	0	0	0	46	46	168	168
Buntod		1	26	70	2	2	26	26	70	70	0	0	0	0	26	26	70	70
Butacal		1	3	5	1	1	3	3	5	5	0	0	0	0	3	3	5	5
Cogon		1	4	8	1	1	4	4	8	8	0	0	0	0	4	4	8	8
Jamul-awon		1	6	16	1	1	6	6	16	16	0	0	0	0	6	6	16	16
Lat-asán		1	7	26	2	2	7	7	26	26	0	0	0	0	7	7	26	26
Sigma	1	1	30	0	1	1	30	30	0	0	0	0	0	0	30	30	0	0

REGION PROVINCE CITY/ MUNICIPALITY BARANGAY		NO. OF AFFECTED			No. of ECs		Inside Evacuation Centers				Outside Evacuation Centers				TOTAL SERVED (CURRENT)			
		Brgys.	Families	Persons	CUM	NOW	Families		Persons		Families		Persons		(Inside + Outside)			
							CUM	NOW	CUM	NOW	CUM	NOW	CUM	NOW	CUM	NOW	CUM	NOW
Mianay		1	30	0	1	1	30	30	0	0	0	0	0	0	30	30	0	0
Pontevedra	11	11	292	1,057	12	12	221	221	772	772	0	0	0	0	221	221	772	772
Hipona		1	71	285	0	0	0	0	0	0	0	0	0	0	0	0	0	0
Ilaya		1	44	112	1	1	44	44	112	112	0	0	0	0	44	44	112	112
Guba		1	6	23	1	1	6	6	23	23	0	0	0	0	6	6	23	23
Agdalipe		1	1	2	1	1	1	1	2	2	0	0	0	0	1	1	2	2
Rizal		1	22	82	1	1	22	22	82	82	0	0	0	0	22	22	82	82
Binuntucan		1	17	48	1	1	17	17	48	48	0	0	0	0	17	17	48	48
Tabuc		1	12	35	1	1	12	12	35	35	0	0	0	0	12	12	35	35
San Pedro		1	3	14	1	1	3	3	14	14	0	0	0	0	3	3	14	14
Ilawod		1	1	5	1	1	1	1	5	5	0	0	0	0	1	1	5	5
Cabugao		1	35	51	1	1	35	35	51	51	0	0	0	0	35	35	51	51
Tacas		1	80	400	3	3	80	80	400	400	0	0	0	0	80	80	400	400
Pilar	7	7	326	1,057	12	12	326	326	1,057	1,057	0	0	0	0	326	326	1,057	1,057
Natividad		1	34	149	2	2	34	34	149	149	0	0	0	0	34	34	149	149
Dulangan		1	132	417	3	3	132	132	417	417	0	0	0	0	132	132	417	417
Binaobawan		1	80	200	1	1	80	80	200	200	0	0	0	0	80	80	200	200
Poblacion		1	27	143	1	1	27	27	143	143	0	0	0	0	27	27	143	143
Rosario		1	45	115	3	3	45	45	115	115	0	0	0	0	45	45	115	115
Olalo		1	7	28	1	1	7	7	28	28	0	0	0	0	7	7	28	28
Blasco		1	1	5	1	1	1	1	5	5	0	0	0	0	1	1	5	5
President Roxas	2	2	32	126	2	2	32	32	126	126	0	0	0	0	32	32	126	126
Ibaca		1	17	62	1	1	17	17	62	62	0	0	0	0	17	17	62	62
Poblacion		1	15	64	1	1	15	15	64	64	0	0	0	0	15	15	64	64
Maayon	2	2	0	129	6	6	0	0	129	129	0	0	0	0	0	0	129	129
Quinabonglan		1	0	58	2	2	0	0	58	58	0	0	0	0	0	0	58	58
Alasaging		1	0	71	4	4	0	0	71	71	0	0	0	0	0	0	71	71
GUIMARAS	1	1	230	0	1	1	230	230	0	0	0	0	0	0	230	230	0	0
Nueva Valencia	1	1	230	0	1	1	230	230	0	0	0	0	0	0	230	230	0	0
Unisan		1	230	0	1	1	230	230	0	0	0	0	0	0	230	230	0	0
CARAGA	5	0	104	325	0	11	0	104	0	325	0	0	0	0	0	104	0	325
BUTUAN CITY	5	0	104	325	0	11	0	104	0	325	0	0	0	0	0	104	0	325

REGION PROVINCE CITY/ MUNICIPALITY BARANGAY		NO. OF AFFECTED			No. of ECs		Inside Evacuation Centers				Outside Evacuation Centers				TOTAL SERVED (CURRENT)			
		Brgys.	Families	Persons	CUM	NOW	Families		Persons		Families		Persons		Families		Persons	
							CUM	NOW	CUM	NOW	CUM	NOW	CUM	NOW	CUM	NOW	CUM	NOW
Butuan	5	0	104	325	0	11	0	104	0	325	0	0	0	0	0	104	0	325
Agusan Pequeño		0	24	77	0	6	0	24	0	77	0	0	0	0	0	24	0	77
Bonbon		0	6	23	0	1	0	6	0	23	0	0	0	0	0	6	0	23
San Vicente		0	20	48	0	1	0	20	0	48	0	0	0	0	0	20	0	48
De Oro		0	19	84	0	2	0	19	0	84	0	0	0	0	0	19	0	84
Los Angeles		0	35	93	0	1	0	35	0	93	0	0	0	0	0	35	0	93

ROADS AND BRIDGES

REGION PROVINCE CITY /MUNICIPALITY BARANGAY		TYPE	CLASSIFICATION	ROAD SECTION/BRIDGE	STATUS	DATE REPORTED (passable)	TIME REPORTED (passable)	DATE REPORTED (not passable)	TIME REPORTED (not passable)	REMARKS
GRAND TOTAL	2									
CARAGA	2									
DINAGAT ISLANDS	1									
San Jose	1									
Mahayahay		Road	National (primary)	S00007DG- Dinagat-Loreto Rd	NPATV - NOT PASSABLE ALL TYPES VEHICLES			15 December 2021	03:27 pm	Road Slip. Installed warning signs and barricades.
SURIGAO DEL NORTE	1									
San Benito	1									
San Juan		Road	National (primary)		PATV - PASSABLE ALL TYPES VEHICLES				11:06 pm	Rock or Slope Collapse. Limited Access (Passable) At least one (1) lane for All Types of Vehicles

POWER

REGION PROVINCE CITY /MUNICIPALITY BARANGAY		TYPE	SERVICE PROVIDER	DATE OF INTERRUPTION/ OUTAGE	TIME OF INTERRUPTION/ OUTAGE	DATE RESTORED	TIME RESTORED	REMARKS
GRAND TOTAL	2							
REGION 8	2							
SOUTHERN LEYTE	2							
Liloan	1							
		Outage		14 December 2021	20:45			
Pintuyan	1							
		Outage		14 December 2021	20:00			

STATUS OF AIRPORTS

REGION PROVINCE CITY /MUNICIPALITY BARANGAY		NAME OF AIRPORT	STATUS	STRANDED PASSENGERS	DATE REPORTED (Non-Operational)	TIME REPORTED (Non-Operational)	DATE REPORTED (Operational)	TIME REPORTED (Operational)	REMARKS
GRAND TOTAL	3			0					
MIMAROPA	1			0					
ROMBLON	1			0					
Alcantara	1			0					
		Tugdan Airport	Non-Operational	0	15 December 2021				
REGION 10	2			0					
MISAMIS ORIENTAL	1			0					
Laguindingan	1			0					
		Laguindingan Airport	Operational	0					PAL Flight 2314 (GCY-CEB) Cancelled
MISAMIS OCCIDENTAL	1			0					
Ozamiz	1			0					
		Ozamiz Airport	Operational	0					

STATUS OF FLIGHTS

REGION PROVINCE CITY /MUNICIPALITY BARANGAY		AIRPORT	AIRLINE	TYPE	FLIGHT NO	ROUTE	DATE CANCELLED	TIME CANCELLED	DATE RESUMED	TIME RESUMED	REMARKS
GRAND TOTAL	4										
REGION 10	1										
MISAMIS ORIENTAL	1										
Laguindingan	1										
		Laguindingan Airport	PAL	Domestic	2314	CGY-CEB	15 December 2021	06:00			Cancelled due to TC Odette
CARAGA	3										
BUTUAN CITY	3										
Butuan	3										
		Bancasi Airport	Philippine Airlines	Domestic	PR2939	Butuan to Manila, Manila to Butuan	16 December 2021				Resumption of flight until further notice.
		Bancasi Airport	Philippine Airlines	Domestic	PR2935	Butuan to Manila	16 December 2021				Resumption of flight until further notice.
		Bancasi Airport	Philippine Airlines	Domestic	PR2362	Butuan to Cebu	16 December 2021				Resumption of flight until further notice.

STATUS OF SEAPORTS

REGION PROVINCE CITY /MUNICIPALITY BARANGAY		NAME OF PORT	STATUS	DATE REPORTED (Non-Operational)	TIME REPORTED (Non-Operational)	DATE REPORTED (Operational)	TIME REPORTED (Operational)	REMARKS
GRAND TOTAL	59							
CALABARZON	2							
BATANGAS	1							
Batangas City	1							
		Batangas Port	Non-Operational	14 December 2021	12:00			
QUEZON	1							
Lucena	1							
		Dalahican Port	Non-Operational	15 December 2021	17:00			
MIMAROPA	15							
ORIENTAL MINDORO	3							
Calapan	1							
		Calapan Port	Non-Operational	15 December 2021	16:30			
Roxas	1							

REGION PROVINCE CITY /MUNICIPALITY BARANGAY		NAME OF PORT	STATUS	DATE REPORTED (Non-Operational)	TIME REPORTED (Non-Operational)	DATE REPORTED (Operational)	TIME REPORTED (Operational)	REMARKS
		Roxas Port	Non-Operational	15 December 2021				
Bulalacao (San Pedro)	1							
		Bulalacao Port	Non-Operational	15 December 2021				
ROMBLON	4							
Magdiwang	1							
		Magdiwang Port	Non-Operational	15 December 2021				
Cajidiocan	1							
		Cajidiocan Port	Non-Operational	15 December 2021				
Santa Fe	1							
		Santa Fe Port	Non-Operational	15 December 2021				
San Fernando	1							
		Azagra Port	Non-Operational	15 December 2021				
MARINDUQUE	4							
Boac	1							
Cawit		Cawit Port	Non-Operational	15 December 2021	18:00			
Gasan	1							
Dos		Gasan Wharf	Non-Operational	15 December 2021	18:00			
Mogpog	1							
Balanacan		Balanacan Port	Non-Operational	15 December 2021	18:00			
Santa Cruz	1							
Buyabod		Buyabod Port	Non-Operational	15 December 2021	18:00			
OCCIDENTAL MINDORO	4							
Abra de Ilog	1							
		Abra de Ilog Port	Non-Operational	15 December 2021	20:30			
San Jose	1							
		Caminawit Port	Non-Operational	15 December 2021	20:30			
Lubang	1							
		Tilik Port	Non-Operational	15 December 2021	20:30			
Looc	1							
		Agcawayan Port	Non-Operational	15 December 2021				
REGION 5	23							
ALBAY	5							
Pio Duran	1							
		Pioduran Port	Non-Operational	15 December 2021	20:00			
Tabaco	1							

REGION PROVINCE CITY /MUNICIPALITY BARANGAY		NAME OF PORT	STATUS	DATE REPORTED (Non-Operational)	TIME REPORTED (Non-Operational)	DATE REPORTED (Operational)	TIME REPORTED (Operational)	REMARKS
		Tabaco Port	Non-Operational	15 December 2021	20:00			
Rapu-Rapu	1							
		Rapu-Rapu Port	Non-Operational	15 December 2021	20:00			
Legazpi	1							
		Victory Port	Non-Operational	15 December 2021	20:00			
Bacacay	1							
		Bacacay Port	Non-Operational	15 December 2021	20:00			
SORSOGON	4							
Matnog	1							
		Matnog Port	Non-Operational	15 December 2021	05:00			
Pilar	1							
		Pilar Port	Non-Operational	15 December 2021	05:00			
Castilla	1							
		Castilla Port	Non-Operational	15 December 2021	11:00			
Bulan	1							
		Bulan Port	Non-Operational	15 December 2021	11:00			
MASBATE	8							
Masbate City	1							
		Masbate Port	Non-Operational	15 December 2021	11:00			
Mandaon	1							
		Mandaon Port	Non-Operational	15 December 2021	11:00			
San Pascual	1							
		San Pascual	Non-Operational	15 December 2021	11:00			
Cataingan	1							
		Cataingan Port	Non-Operational	15 December 2021	11:00			
San Jacinto	1							
		San Jacinto Port	Non-Operational	15 December 2021	11:00			
Placer	1							
		Placer Port	Non-Operational	15 December 2021	11:00			
Aroroy	1							
		Aroroy Port	Non-Operational	15 December 2021	11:00			
Cawayan	1							
		Cawayan Port	Non-Operational	15 December 2021	11:00			
CAMARINES SUR	2							
Pasacao	1							

REGION PROVINCE CITY /MUNICIPALITY BARANGAY		NAME OF PORT	STATUS	DATE REPORTED (Non-Operational)	TIME REPORTED (Non-Operational)	DATE REPORTED (Operational)	TIME REPORTED (Operational)	REMARKS
		Pasacao Port	Non-Operational	16 December 2021	20:00			
Goa	1							
		Tamban Port	Non-Operational	16 December 2021	20:00			
CATANDUANES	2							
Virac	1							
		Virac Port	Non-Operational	16 December 2021	20:00			
San Andres (Calobon)	1							
		San Andres Port	Non-Operational	16 December 2021	20:00			
CAMARINES NORTE	2							
Mercedes	1							
		Mercedes Port	Non-Operational	16 December 2021	05:00			
Jose Panganiban	1							
		Panganiban Port	Non-Operational	16 December 2021	05:00			
REGION 6	3							
AKLAN	3							
Malay	3							
		Caticlan Port	Non-Operational	15 December 2021	17:00			Caticlan - Mindoro and Batangas trips are cancelled.
		Tabon Port	Non-Operational	15 December 2021	17:00			Boracay-Caticlan via Tabon Port and Tambisan Port are cancelled.
		Tambisan Port	Non-Operational	15 December 2021	17:00			Boracay-Caticlan via Tabon Port and Tambisan Port are cancelled.
REGION 7	9							
CEBU	8							
Danao	1							
Brgy Poblacion		DANA O PORT	Non-Operational	14 December 2021	22:00			
San Remigio	1							
		HAGNAYA PORT	Non-Operational	15 December 2021	07:00			
Poro	1							
		PORO PORT	Non-Operational	14 December 2021	22:00			
Santa Fe	1							
		SANTA FE PORT	Non-Operational	15 December 2021	07:00			
Daanbantayan	1							

REGION PROVINCE CITY /MUNICIPALITY BARANGAY		NAME OF PORT	STATUS	DATE REPORTED (Non-Operational)	TIME REPORTED (Non-Operational)	DATE REPORTED (Operational)	TIME REPORTED (Operational)	REMARKS
		MAYA PORT	Non-Operational	14 December 2021	22:00			
Argao	1							
		TALOOT PORT	Non-Operational	15 December 2021	07:00			
Dumanjug	1							
		TANGIL PORT	Non-Operational	15 December 2021	09:00			
Toledo	1							
		TOLEDO	Non-Operational	15 December 2021	09:00			
NEGROS ORIENTAL	1							
San Jose	1							
		TAMPI PORT	Non-Operational	15 December 2021				
REGION 10	6							
CAMIGUIN	1							
Mahinog	1							
Benoni		Port of Benoni	Non-Operational	14 December 2021				Operations Suspended due to TCWS No. 1 by PCG
MISAMIS ORIENTAL	2							
Balingoan	1							
		Port of Balingoan	Non-Operational	14 December 2021				Operations Suspended due to TCWS No. 1 by PCG
Cagayan de Oro	1							
Macabalan		Port of Cagayan de Oro	Non-Operational	14 December 2021				Operations Suspended due to TCWS No. 1 by PCG
LANAO DEL NORTE	1							
Tubod	1							
Mukas		Mukas Port	Non-Operational	15 December 2021				Operations Suspended due to TCWS No. 1 by PCG
MISAMIS OCCIDENTAL	2							
Ozamiz	1							
		Port of Ozamiz	Non-Operational	15 December 2021				Operations Suspended due to TCWS No. 1 by PCG
Plaridel	1							
		Port of Plaridel	Non-Operational	15 December 2021				Operations Suspended due to TCWS No. 1 by PCG
CARAGA	1							

REGION PROVINCE CITY /MUNICIPALITY BARANGAY		NAME OF PORT	STATUS	DATE REPORTED (Non-Operational)	TIME REPORTED (Non-Operational)	DATE REPORTED (Operational)	TIME REPORTED (Operational)	REMARKS
BUTUAN CITY	1							
Butuan	1							
		Butuan Masao Port	Non-Operational	15 December 2021				Resumption of voyage until further notice.

STRANDED PASSENGERS, ROLLING CARGOES, VESSELS, MBCAS

REGION PROVINCE CITY /MUNICIPALITY BARANGAY		DISTRICT	STATION	SUBSTATION	PORT/TERMINAL	PASSENGER	ROLLING CARGOES	VESSELS/BUS LINER	MBCA (MOTOR BANCA)	REMARKS
GRAND TOTAL	27					3,855	1,616	29	3	
CALABARZON	1					37	2	0	0	
QUEZON	1					37	2	0	0	
Lucena	1					37	2	0	0	
					Dalahican Port	37	2	0	0	
REGION 5	9					1,936	763	11	2	
SORSOGON	3					1,727	657	2	2	
Matnog	1					1,274	468	0	0	
					Matnog Port	1,274	468	0	0	
Pilar	2					453	189	2	2	
					Pilar Port	25	0	2	2	
Putiao						428	189	0	0	Along Maharlika Highway
MASBATE	1					3	2	0	0	
Placer	1					3	2	0	0	
					Placer Port	3	2	0	0	
ALBAY	3					188	97	4	0	
Pio Duran	1					176	93	0	0	
					Pio Duran Port	176	93	0	0	
Tabaco	1					12	4	3	0	
					Tabaco Port	12	4	3	0	
Bacacay	1					0	0	1	0	
					Bacacay Port	0	0	1	0	
CATANDUANES	2					18	7	5	0	
Virac	1					14	5	3	0	

REGION PROVINCE CITY /MUNICIPALITY BARANGAY		DISTRICT	STATION	SUBSTATION	PORT/TERMINAL	PASSENGER	ROLLING CARGOES	VESSELS/BUS LINER	MBCA (MOTOR BANCA)	REMARKS
						14	5	3	0	
San Andres (Calolbon)	1					4	2	2	0	
						4	2	2	0	
REGION 6	9					703	210	14	1	
ILOILO	4					300	36	2	0	
Iloilo City	2					235	1	2	0	
			CGS Iloilo		Fast Craft Terminal/PPA Pier	0	0	1	0	
Concepcion			CGS Iloilo		Fort San Pedro Port	235	1	1	0	
Dumangas	1					65	35	0	0	
					Dumangas Port	65	35	0	0	
Estancia	1					0	0	0	0	
						0	0	0	0	
AKLAN	1					78	28	2	0	
No breakdown	1					78	28	2	0	
					Caticlan Jetty Port	78	28	2	0	
NEGROS OCCIDENTAL	4					325	146	10	1	
Bacolod	1					67	57	4	0	
			CGS Negros Occidental	CGSS Bacolod	Bredco Port, Reclamation Area	67	57	4	0	
Sagay	1					6	3	0	0	
Old Sagay			CGS Negros Occidental	CGSS Sagay	Feeder Port	6	3	0	0	
Escalante	1					232	83	4	0	
Purok Camia, Old Poblacion			CGS Negros Occidental	CGSS Escalante		232	83	4	0	
San Carlos	1					20	3	2	1	
Brgy. VI, San Carlos City			CGS Negros Occidental	CGSS San Carlos	Port Area	20	3	2	1	
REGION 8	6					915	525	4	0	
SOUTHERN LEYTE	2					422	278	3	0	
Liloan	1					265	110	3	0	
			CGS SOUTHERN LEYTE	CGSS Liloan	Liloan Port Ferry Terminal	265	110	3	0	
San Ricardo	1					157	168	0	0	
			CGS SOUTHERN LEYTE	CGSS San Ricardo	Port of San Ricardo	157	168	0	0	

REGION PROVINCE CITY /MUNICIPALITY BARANGAY		DISTRICT	STATION	SUBSTATION	PORT/TERMINAL	PASSENGER	ROLLING CARGOES	VESSELS/BUS LINER	MBCA (MOTOR BANCA)	REMARKS
NORTHERN SAMAR	4					493	247	1	0	
Allen	3					448	224	1	0	
			CGS SOUTHERN LEYTE	CGSS Allen	Port of Balwarteco	178	89	0	0	
			CGS SOUTHERN LEYTE	CGSS Allen	Port of Sta. Clara	193	96	1	0	
			CGS SOUTHERN LEYTE	CGSS Allen	Port of Dapdap	77	39	0	0	
San Isidro	1					45	23	0	0	
			CGS SOUTHERN LEYTE	CGSS San Isidro	Port of San Isidro	45	23	0	0	
CARAGA	2					264	116	0	0	
AGUSAN DEL NORTE	1					25	0	0	0	
Nasipit	1					25	0	0	0	
Talisay					Nasipit Port	25	0	0	0	PPA will provide food/dinner and will also coordinate with Nasipit MDRRMO for their transfer to the designated evacuation center as the port is a high risk place for storm surge. All stranded passengers are bound for Cebu.
SURIGAO DEL NORTE	1					239	116	0	0	
Surigao City	1					239	116	0	0	
Lipata					Lipata	239	116	0	0	

CLASS SUSPENSION

REGION PROVINCE CITY /MUNICIPALITY BARANGAY		LEVEL FROM	LEVEL TO	TYPE	DATE OF SUSPENSION	TIME OF SUSPENSION	DATE RESUMED	TIME RESUMED	REMARKS
GRAND TOTAL	289								
REGION 7	51								
CEBU	2								
Danao	1								

REGION PROVINCE CITY /MUNICIPALITY BARANGAY		LEVEL FROM	LEVEL TO	TYPE	DATE OF SUSPENSION	TIME OF SUSPENSION	DATE RESUMED	TIME RESUMED	REMARKS
				Government Office	16 December 2021				
Madridejos	1								
All		Pre-school	Tertiary	All	16 December 2021				
NEGROS ORIENTAL	1								
Bindoy (Payabon)	1								
All		Pre-school	Primary		16 December 2021				
BOHOL	48								
Province-Wide	48								
All		Pre-school	Tertiary	All	16 December 2021				
REGION 8	143								
SAMAR	26								
Province-Wide	26								
		Pre-school	Tertiary	All	15 December 2021				Based on PDRRMO Samar Situational Report as of 5:00 PM, 15 December 2021
EASTERN SAMAR	23								
Province-Wide	23								
		Pre-school	Tertiary	All	16 December 2021				Based on Eastern Samar EO No. BPE 12-024, s. 2021
NORTHERN SAMAR	24								
Province-Wide	24								
		Pre-school	Tertiary	All	16 December 2021				Based on PLGU Northern Samar Advisory
BILIRAN	8								
Province-Wide	8								
		Pre-school	Tertiary	All	16 December 2021				Based on PLGU Biliran EO No. 37
SOUTHERN LEYTE	19								
Province-Wide	19								
		Pre-school	Tertiary	All	15 December 2021	13:00			Based on Southern Leyte EO No. 59, s. 2021
LEYTE	43								
Province-Wide	43								

REGION PROVINCE CITY /MUNICIPALITY BARANGAY		LEVEL FROM	LEVEL TO	TYPE	DATE OF SUSPENSION	TIME OF SUSPENSION	DATE RESUMED	TIME RESUMED	REMARKS
		Pre-school	Tertiary	All	16 December 2021				Based on PLGU Leyte EO No. 12-01-2021
REGION 10	93								
BUKIDNON	22								
Province-Wide	22								
		Pre-school	Tertiary	All	16 December 2021	05:00			Suspension until tomorrow
CAMIGUIN	5								
Province-Wide	5								
		Pre-school	Tertiary	All	16 December 2021	05:00			Suspension until tomorrow
LANAO DEL NORTE	23								
Province-Wide	23								
		Pre-school	Tertiary	All	16 December 2021	05:00			Suspension until tomorrow
MISAMIS OCCIDENTAL	17								
Province-Wide	17								
		Pre-school	Tertiary	All	16 December 2021	05:00			Suspension until tomorrow
MISAMIS ORIENTAL	26								
Province-Wide	26								
		Pre-school	Tertiary	All	16 December 2021	05:00			Suspension until tomorrow
CARAGA	2								
BUTUAN CITY	1								
Butuan	1								
		Pre-school	Tertiary	All	15 December 2021	13:00			Lifting of the suspension until further notice. Proclamation No. 002, s. 2021
SURIGAO DEL SUR	1								
Lanuza	1								
				All					EO 12-043, S 2021 (Suspension of Work and Classes in Government and Private Institutions and Offices)

WORK SUSPENSION

REGION PROVINCE CITY /MUNICIPALITY BARANGAY		TYPE	DATE OF SUSPENSION	TIME OF SUSPENSION	DATE RESUMED	TIME RESUMED	REMARKS
GRAND TOTAL	183						
REGION 6	1						
ILOILO	1						
Calinog	1						
		All	15 December 2021				Executive Order No. 85
REGION 8	143						
SOUTHERN LEYTE	19						
Province-Wide	19						
		All	15 December 2021				Based on Southern Leyte EO No. 59, s. 2021
EASTERN SAMAR	23						
Province-Wide	23						
		All	16 December 2021				Based on Eastern Samar EO No. BPE 12-024, s. 2021
NORTHERN SAMAR	24						
Province-Wide	24						
		Public	16 December 2021				Based on PLGU Northern Samar Advisory
SAMAR	26						
Province-Wide	26						
		All	15 December 2021				Based on PDRRMO Samar Situational Report as of 5:00 PM, 15 Dec 2021
BILIRAN	8						
Province-Wide	8						
		All	16 December 2021				Based on PLGU Biliran EO No. 37, s. 2021
LEYTE	43						
Province-Wide	43						
		All	16 December 2021				Based on Leyte EO No. 12-01-2021
CARAGA	39						
BUTUAN CITY	1						

REGION PROVINCE CITY /MUNICIPALITY BARANGAY		TYPE	DATE OF SUSPENSION	TIME OF SUSPENSION	DATE RESUMED	TIME RESUMED	REMARKS
Butuan	1						
		Public	15 December 2021	13:00			Until further notice. Proclamation No. 002, s. 2021
SURIGAO DEL NORTE	28						
Province-Wide	28						
		Public	15 December 2021	08:00			Resumption until further notice. Executive Order No. 21-045 series of 2021
DINAGAT ISLANDS	7						
Province-Wide	7						
		Public	15 December 2021	12:00			Resumption of work until further notice. Executive Order No. 12-07 series of 2021
SURIGAO DEL SUR	3						
Lanuza	1						
		All	16 December 2021				EO 12-043, S 2021
Cagwait	1						
		All					EXECUTIVE ORDER NO. 52 - SUSPENSION OF WORK TO ALL PUBLIC AND PRIVATE AGENCIES RE: TYPHOON 'ODETTE'
Carrascal	1						
		All	15 December 2021				Issued Executive Order No. 47, S.2021 "Orders the usspension of Work and School Activities to all levels

PRE-EMPTIVE EVACUATION

REGION PROVINCE CITY /MUNICIPALITY BARANGAY		FAMILIES	MALE	FEMALE	TOTAL	REMARKS
GRAND TOTAL	347	26,430	1,260	1,270	98,091	
REGION 7	32	867	1,062	1,015	2,336	
CEBU	1	109	0	0	0	
Tudela	1	109	0	0	0	

REGION PROVINCE CITY /MUNICIPALITY BARANGAY		FAMILIES	MALE	FEMALE	TOTAL	REMARKS
SOUTHERN PONLACION GENERAL		109	0	0	0	
BOHOL	31	758	1,062	1,015	2,336	
Bilar	4	49	0	0	0	
BUGANG NORTE		9	0	0	0	
CABACNITAN		20	0	0	0	
YANAYA		14	0	0	0	
CANSUMBOL		6	0	0	0	
Lila	1	7	0	0	0	
BANBAN		7	0	0	0	
Candijay	16	584	1,062	1,015	2,076	
BOYOAN		7	13	11	24	
CADAPDAPAN		11	9	17	26	
CAMBANE		38	57	73	130	
CANWA		47	73	42	115	
COGTONG		136	263	238	501	
LA UNION		3	5	8	13	
LUAN		89	170	155	325	
LUNGSODAAN		5	15	4	19	
MAHANGIN		41	84	91	175	
PAGAHAT		8	11	14	24	
PANADTARAN		49	92	66	158	
PANAS		134	248	268	516	
POBLACION		6	7	9	16	
SAN ISIDRO		6	8	10	18	
TAWID		1	3	4	7	
TUGAS		3	4	5	9	
Carmen	10	118	0	0	260	
NUEVA FUERZA		12	0	0	0	
VILLACAYO		4	0	0	0	
CALATRAVA		48	0	0	0	
EL SALVADOR		6	0	0	0	
LAPAZ		3	0	0	0	
TAMBOAN		5	0	0	0	
NUEVA VIDA SUR		15	0	0	0	
VILLAFUERTE		23	0	0	0	

REGION PROVINCE CITY /MUNICIPALITY BARANGAY		FAMILIES	MALE	FEMALE	TOTAL	REMARKS
EL PROGRESO		2	0	0	0	
MANTATAO		0	0	0	260	
REGION 8	33	4,615	0	0	17,165	
SAMAR	1	181	0	0	703	
Catbalogan	1	181	0	0	703	
		181	0	0	703	
EASTERN SAMAR	12	1,708	0	0	5,905	
Balangkayan	1	113	0	0	394	
		113	0	0	394	
General MacArthur	1	132	0	0	677	
		132	0	0	677	
Guiuan	1	308	0	0	800	
		308	0	0	800	
Hernani	1	518	0	0	1,640	
		518	0	0	1,640	
Lawaan	1	145	0	0	481	
		145	0	0	481	
Llorente	1	162	0	0	611	
		162	0	0	611	
Maydolong	1	17	0	0	77	
		17	0	0	77	
Mercedes	1	26	0	0	100	
		26	0	0	100	
Quinapondan	1	62	0	0	264	
		62	0	0	264	
Salcedo	1	146	0	0	543	
		146	0	0	543	
San Julian	1	9	0	0	27	
		9	0	0	27	
Taft	1	70	0	0	291	
		70	0	0	291	
LEYTE	13	1,766	0	0	6,866	
Babatngon	1	120	0	0	334	
		120	0	0	334	
Santa Fe	1	36	0	0	193	

REGION PROVINCE CITY / MUNICIPALITY BARANGAY		FAMILIES	MALE	FEMALE	TOTAL	REMARKS
		36	0	0	193	
Tacloban	1	575	0	0	2,399	
		575	0	0	2,399	
Tolosa	1	63	0	0	415	
		63	0	0	415	
Burauen	1	53	0	0	233	
		53	0	0	233	
Calubian	1	95	0	0	403	
		95	0	0	403	
Leyte	1	43	0	0	128	
		43	0	0	128	
Villaba	1	141	0	0	0	
		141	0	0	0	
Matag-ob	1	15	0	0	89	
		15	0	0	89	
Ormoc	1	111	0	0	458	
		111	0	0	458	
Abuyog	1	312	0	0	1,382	
		312	0	0	1,382	
Javier (Bugho)	1	113	0	0	452	
		113	0	0	452	
Matalom	1	89	0	0	380	
		89	0	0	380	
SOUTHERN LEYTE	3	334	0	0	1,345	
Hinundayan	1	3	0	0	0	
		3	0	0	0	
Limasawa	1	214	0	0	926	
		214	0	0	926	
Silago	1	117	0	0	419	
		117	0	0	419	
BILIRAN	4	626	0	0	2,346	
Cabucgayan	1	451	0	0	1,493	
		451	0	0	1,493	
Caibiran	1	52	0	0	205	
		52	0	0	205	

REGION PROVINCE CITY /MUNICIPALITY BARANGAY		FAMILIES	MALE	FEMALE	TOTAL	REMARKS
Culaba	1	41	0	0	180	
		41	0	0	180	
Naval	1	82	0	0	468	
		82	0	0	468	
REGION 10	6	60	0	0	300	
MISAMIS ORIENTAL	3	30	0	0	150	
Cagayan de Oro	3	30	0	0	150	
Macasandig		30	0	0	150	
Iponan		0	0	0	0	Numbers to be determined
Carmen		0	0	0	0	Numbers to be determined
LANAO DEL NORTE	1	30	0	0	150	
Bacolod	1	30	0	0	150	
Liangan		30	0	0	150	pre-emptively evacuated
BUKIDNON	2	0	0	0	0	
Malaybalay	2	0	0	0	0	
Sumpong		0	0	0	0	Numbers to be determined
San Jose		0	0	0	0	Numbers to be determined
CARAGA	276	20,888	198	255	78,290	
SURIGAO DEL NORTE	184	16,122	0	0	59,188	
Malimono	1	936	0	0	3,150	
		936	0	0	3,150	
Sison	9	864	0	0	2,984	
Gacepan		86	0	0	259	SISON CENTRAL ELEM. SCHOOL,GACEPAN DCC, GACEPAN BRGY. OFFICE, GACEPAN PRESCHOOL AREA, GACEPAN ELEM.SCHOOL, MAYAG EVAC. CENTER
Tagbayani		130	0	0	449	TAGBAYANI EVACUATION CENTER , SISON CENTRAL ELEM SCHOOL
Mayag		219	0	0	728	MAYAG EVACUATION CENTER , SISON CENTRAL ELEM. SCHOOL
Biyabid		68	0	0	245	
Lower Patag		8	0	0	19	
Mabuhay		45	0	0	210	
San Pablo		169	0	0	596	

REGION PROVINCE CITY /MUNICIPALITY BARANGAY		FAMILIES	MALE	FEMALE	TOTAL	REMARKS
San Pedro		77	0	0	273	
Tinogpahan		62	0	0	205	
Gigaquit	12	377	0	0	1,025	
Anibongan		19	0	0	30	ANIBONGAN DAY CARE CENTER
Anibongan		48	0	0	148	ANIBONGAN ELEMENTARY SCHOOL
Anibongan		19	0	0	30	ANIBONGAN EVACUATION CENTER
Anibongan		6	0	0	27	ANIBONGAN HEALTH CENTER
Alambique		66	0	0	206	BRGY. ALAMBIQUE GYMNASIUM
Alambique		50	0	0	209	GIGAQUIT NATIONAL HIGH SCHOOL OF HOME INDUSTRIES
Ipil		26	0	0	72	Ipil Brgy. Hall
Alambique		53	0	0	0	Sitio Nagubat Elementary School
Villaflor		51	0	0	195	Villaflor Evacuation Center
Villaflor		5	0	0	16	Villaflor Women's & SC Center
Villaflor		32	0	0	85	Villaflor Brgy. Office
Villaflor		2	0	0	7	Villaflor Health Center
Bacuag	22	642	0	0	2,309	
Payapag		52	0	0	184	Payapag National High School
Payapag		34	0	0	140	Payapag Elementary School
Payapag		36	0	0	109	Payapag Brgy. Hall
Poblacion		7	0	0	30	Municipal Covered Court
Poblacion		71	0	0	228	Barangay Hall
Poblacion		39	0	0	162	Pastoral House
Poblacion		69	0	0	260	BN AIS
Poblcaion		13	0	0	42	Bacuag Central Elementary School
Campo		5	0	0	23	Campo INC Church
Campo		21	0	0	113	Campo National High School
Dugsangon		11	0	0	30	Dugsangon Barangay Hall
Dugsangon		18	0	0	75	Dugsangon Health Center
Payapag		36	0	0	109	Payapag Barangay Hall

REGION PROVINCE CITY /MUNICIPALITY BARANGAY		FAMILIES	MALE	FEMALE	TOTAL	REMARKS
Payapag		38	0	0	159	Payapag Elementary School
Payapag		73	0	0	261	Payapag National High School
Poblacion		73	0	0	235	Poblacion Barangay Hall
Pongtud		8	0	0	31	Pongtud Barangay Hall
Pongtud		7	0	0	17	Pongtud Catholic Church
Pongtud		10	0	0	26	Pongtud Evacuation Center
Pongtud		1	0	0	4	Pongtud Health Station
Campo		5	0	0	23	Barangay Hall
Campo		15	0	0	48	Private Residences
General Luna	9	649	0	0	2,985	
Anajawan		160	0	0	625	Anajawan Elementary School
Sta. Fe		50	0	0	250	Sta. Fe National High School
Brgy. 1		70	0	0	350	WEB CAVE, TROPICAL, GINA RESIDENCE, BRGY 1 HALL,
Daku		40	0	0	200	Daku Elementary School
Suyangan		100	0	0	500	Suyangan National High School
Sition Mamon		30	0	0	150	Mamon Elementary School
La Januza		85	0	0	340	La Januza Elementary School
Corazon		54	0	0	270	CORAZON EVAC. CENTER KALAH
Sta. Cruz		60	0	0	300	STA CRUZ RC. CHURCH AND STA CRUZ ES
Surigao City	1	3,399	0	0	11,757	
		3,399	0	0	11,757	
Claver	14	1,622	0	0	6,733	
Bagakay		22	0	0	84	Bagakay Hall
Hayanggabon		99	0	0	380	BRGY. HALL, ELEMENTARY SCHOOL, LIVELIHOOD CENTER
Lapinigan		248	0	0	1,240	Day Care/ Birthing/ Health Center
Panatao		171	0	0	855	Day Care Center/ Tanod Outpost/ Panatao Elem School

REGION PROVINCE CITY /MUNICIPALITY BARANGAY		FAMILIES	MALE	FEMALE	TOTAL	REMARKS
Cabugo		74	0	0	299	CABUGO ES, TANOD OUTPOST, BIRTHING CLINIC, DAY CARE CENTER
Tayaga		120	0	0	416	CLAVER CENTRAL ELEMENTARY SCHOOL (CCES)
Cagdianao		222	0	0	1,110	Daywan Elementary School
Magallanes		159	0	0	515	MAGALLANES ES, CDC, HEALTH CENTER
Sapa		135	0	0	391	SAPA ES, SAPA GYM, RICE MILL, DCC, BIRTHING
Taganito		19	0	0	75	TAGANITO GYM
Wangke		42	0	0	158	WANGKE ELEMENTARY SCHOOL
Daywan		45	0	0	188	Daywan Elem School
Ladgarob		60	0	0	300	Ladgaron Elem School/Gym
Urbiztondo		206	0	0	722	Capangdan Covered Court/ Urbiztondo Elem School - Capangdan Campus Annex/ TVCC-Capangdan/ PMF
Placer	60	2,684	0	0	9,291	
Pananay-an		42	0	0	141	Pananay-an Elementary School
Pananay-an		163	0	0	590	Pananay-an National High School
Bad-as		213	0	0	893	Central Elementary School
Bad-as		15	0	0	59	Bad-as Elementary School
Bad-as		282	0	0	1,029	Magsaysay Elementary School
Bad-as		31	0	0	152	Municipal Evacuation Center-Central
Bad-as		5	0	0	22	Municipal Evacuation Center-Bad-as
Bugas-bugas		159	0	0	565	Bugas-bugas Elementary School
Amoslog		141	0	0	443	Amoslog Elementary School
Mabini		99	0	0	415	Mabini Elementary School
Magupange		24	0	0	74	Magupange Evacuation Center
Magupange		4	0	0	14	Outside Evacuation Center
Ellaperral		233	0	0	408	Ellaperral Elementary School
Ellaperral		10	0	0	44	Health Center

REGION PROVINCE CITY /MUNICIPALITY BARANGAY	FAMILIES	MALE	FEMALE	TOTAL	REMARKS
Ellaperral	106	0	0	358	Outside Evacuation Center
Panhutungan	166	0	0	599	
Boyongan	5	0	0	22	Outside Evacuation Center
Ipil	32	0	0	159	
San Isidro	15	0	0	58	
San Isidro	16	0	0	57	Outside Evacuation Center
Santa Cruz	29	0	0	80	Amando Fabio Sr. National High School
Santa Cruz	77	0	0	296	
Santa Cruz	1	0	0	7	
Amoslog	72	0	0	233	Amoslog Elementary School
Amoslog	30	0	0	108	Amoslog Evacuation Center
Anislagan	9	0	0	23	Anislagan Day Care Center
Anislagan	56	0	0	216	Anislagan Elementary School
Anislagan	12	0	0	49	
Anislagan	13	0	0	54	Anislagan Evacuation Center
Anislagan	3	0	0	13	Anislagan Health Center
Boyongan	12	0	0	40	Boyongan BDRRM
Boyongan	1	0	0	6	Boyongan Barangay Office
Boyongan	1	0	0	4	Boyongan Covered Court
Boyongan	3	0	0	13	Boyongan Day Care Center
Boyongan	8	0	0	18	Boyongan Elementary School
Boyongan	25	0	0	84	Boyongan Evacuation Center
Bugas-bugas	18	0	0	46	Bugas-bugas DCC
Bugas-bugas	136	0	0	446	Bugas-bugas Elementary School
Bugas-bugas	1	0	0	4	Bugas-bugas Health Center
Bugas-bugas	2	0	0	8	Bugas-bugas Multi-Purpose Hall
Sani-sani	2	0	0	21	Iglesia ni Cristo - Sani-sani
Lakandula	1	0	0	5	INC Chapel - Lakandula
Bugas-bugas	58	0	0	206	Kalahi Evacuation Center
Lakandula	7	0	0	20	Lakandula National High School
Bad-as	1	0	0	4	Latter Day Saints Church
Mabini	11	0	0	51	Mabini Day Care Center

REGION PROVINCE CITY /MUNICIPALITY BARANGAY	FAMILIES	MALE	FEMALE	TOTAL	REMARKS
Mabini	18	0	0	68	Mabini Evacuation Center
Macalaya	82	0	0	243	Macalaya Elementary School
Magupange	7	0	0	20	Magupange Day Care Center
Magupange	9	0	0	25	Magupange Elementary School
Magupange	29	0	0	80	Magupange Evacuation Center
Bugas-bugas	1	0	0	3	Miracle Church
Bad-as	64	0	0	262	Municipal Evacuation Center
Pananay-an	23	0	0	67	Pananay-an Covered Court
San Isidro	1	0	0	4	San Isidro Evacuation Center
San Isidro	60	0	0	203	San Isidro Evacuation Center
Santa Cruz	17	0	0	59	Santa Cruz Roman Catholic Church
Tagabongabong	12	0	0	56	Tagabongabong DCC
Tagabongabong	9	0	0	32	Tagabongabong HC
Anislagan	2	0	0	12	UCCP Anislagan
Tagana-an	17	1,602	0	5,180	
Banban	64	0	0	117	
Patino	15	0	0	65	
Talavera	409	0	0	1,428	
AURORA (POB.)	118	0	0	451	AURORA WOMEN'S TRAINING CENTER
HIMAMAUG	2	0	0	6	HIMAMA-UG COVERED COURT
HIMAMAUG	4	0	0	9	HIMAMAUG Day Care Center
TALAVERA	98	0	0	490	HINATUAN INTEGRATED SCHOOL
LAUREL	28	0	0	94	LAUREL ELEMENTARY SCHOOL
LOWER LIBAS	4	0	0	14	LOWER LIBAS ELEMENTARY SCHOOL
OPONG	18	0	0	67	OPONG ELEMENTARY SCHOOL
SAMPAGUITA (POB.)	38	0	0	135	SAMPAGUITA EVACUATION CENTER

REGION PROVINCE CITY /MUNICIPALITY BARANGAY		FAMILIES	MALE	FEMALE	TOTAL	REMARKS
TALAVERA		155	0	0	350	SITIO BAGONG SILANG ELEMENTARY SCHOOL
BANBAN		172	0	0	462	TAGANA-AN NATIONAL HIGH SCHOOL
AZUCENA (POB.)		36	0	0	131	TAGANA-AN SPORTS COMPLEX
TALAVERA		14	0	0	67	TALAVERA EVACUATION CENTER TAGANA-AN SPORTS COMPLEX
TALAVERA		409	0	0	1,228	TALAVERA SCHOOL BUILDING
UPPER LIBAS		18	0	0	66	UPPER LIBAS BRGY. GYM
Pilar	1	532	0	0	2,152	
		532	0	0	2,152	
San Benito	1	14	0	0	49	
Santa Cruz		14	0	0	49	San Benito Elementary School
Santa Monica (Sapao)	5	188	0	0	659	
Abad Santos		56	0	0	173	Abad Santos Evacuation Center
Bailan		5	0	0	21	Bailan Evacuation Center
Garcia		55	0	0	164	Garcia Evacuation Center
Magsaysay		18	0	0	82	Magsaysay Evacuation Center
T. Arlan (Pob)		54	0	0	219	Sta. Monical Municipal Gymnasium
Socorro	11	466	0	0	1,891	
Sering		112	0	0	435	BGFAI Communal Centers
Albino Taruc		43	0	0	196	DON ALBINO TARUC MEMORIAL ELEMENTARY SCHOOL
Sering		20	0	0	97	IGLESIA FILIPINA INDEPENDIENTE CHURCH (IFI)
Albino Taruc		41	0	0	147	MUNICIPAL EVACUATION CENTER
Sering		113	0	0	500	N. SERING ELEMENTARY SCHOOL

REGION PROVINCE CITY /MUNICIPALITY BARANGAY		FAMILIES	MALE	FEMALE	TOTAL	REMARKS
Pamosaingan		16	0	0	58	PAMOSAINGAN CHILD DEVELOPMENT CENTER
Pamosaingan		38	0	0	156	PAMOSAINGAN ELEMENTARY SCHOOL
Pamosaingan		7	0	0	29	PAMOSAINGAN HEALTH CENTER
Pamosaingan		13	0	0	45	PAMOSAINGAN NATIONAL HIGH SCHOOL
Sering		23	0	0	74	SITIO LANIT-AG EVACUATION CENTER
NAVARRO (POB.)		40	0	0	154	SOCORRO CENTRAL ELEMENTARY SCHOOL
Mainit	18	523	0	0	2,349	
BOBONAON		3	0	0	13	HEALTH CENTER
MARAYAG		11	0	0	51	MARAYAG ELEM. SCHOOL
MARAYAG		8	0	0	37	BRGY. OFFICE
MARAYAG		12	0	0	46	BRGY. GYMNASIUM
QUEZON		27	0	0	86	QUEZON ELEM. SCHOOL
QUEZON		102	0	0	688	MAINIT MULTI PURPOSE CENTER
MATIN-AO		13	0	0	46	BRGY. GYMNASIUM
MAGSAYSAY		19	0	0	95	CENTRAL ELEM. SCHOOL
MAGSAYSAY		11	0	0	55	LATTER DAY SAINTS CHURCH
MABINI		23	0	0	78	BRGY. HALL
MABINI		50	0	0	198	BRGY. GYMNASIUM
MABINI		53	0	0	210	MABINI ELEM. SCHOOL
MABINI		33	0	0	140	DAYCARE CENTER & HEALTH CENTER
MABINI		20	0	0	65	TRAINING CENTER
ROXAS		52	0	0	212	BRGY. GYMNASIUM
MAGPAYANG		43	0	0	161	MAGPAYANG ELEM. SCHOOL
MAGPAYANG		30	0	0	119	MAGPAYANG NATIONAL HIGH SCHOOL
MAGPAYANG		13	0	0	49	NIA BUILDING
San Francisco (Anao-Aon)	1	747	0	0	2,859	
		747	0	0	2,859	
Tubod	1	277	0	0	1,030	

REGION PROVINCE CITY /MUNICIPALITY BARANGAY		FAMILIES	MALE	FEMALE	TOTAL	REMARKS
		277	0	0	1,030	
Burgos	1	600	0	0	2,785	
		600	0	0	2,785	
DINAGAT ISLANDS	27	620	198	255	1,733	
Cagdianao	8	164	198	255	466	
Del Pilar		7	9	9	18	Manoligao Delegation
Laguna		36	51	60	111	R.E Ecleo Elementary School
Laguna Lower		20	25	30	55	Laguna Evacuation Center
Mabini		56	79	106	185	Cabunga-an Elementary School
Nueva Estrella		3	11	4	15	Nueva Estrella DCC
Boa		10	0	0	13	Boa Evacuation Center
Nueva Estrella		2	2	2	4	Kandiis Delegation
Tigbao		30	21	44	65	Sto. Niño Elementary School
Loreto	1	6	0	0	15	
San Juan		6	0	0	15	San Juan Evacuation Center
San Jose	15	384	0	0	1,229	
Aurelio		55	0	0	155	Aurelio Gym
Edera		4	0	0	0	Justiniana Edera Multi-purpose Gym
Cuarinta		13	0	0	0	Cuarinta Evacuation Center
Cuarinta		65	0	0	258	Cuarinta Elementary School
Luna		52	0	0	147	Luna Elementary School
Mahayahay		5	0	0	20	Brgy. Multi-purpose Hall
JUSTINIANA EDERA		10	0	0	24	BRGY. MULTI-PURPOSE HALL
CUARENTA		14	0	0	38	CUARINTA EVACUATION CENTER
CUARENTA		8	0	0	34	CUARINTA NATIONAL HIGH SCHOOL
DON RUBEN ECLEO (BALTAZAR)		36	0	0	144	DREESMNHS SENIOR HIGH SCH. BLDG.
MATINGBE		70	0	0	237	JADE B. ECLEO-AURELIO NATIONAL HIGH SCHOOL
LUNA		28	0	0	96	LUNA EVACUATION CENTER
SAN JOSE (POB.)		9	0	0	22	SAN JOSE CENTRAL ELEMENTARY SCHOOL
SANTA CRUZ		8	0	0	25	SANTA CRUZ BRGY. HALL

REGION PROVINCE CITY /MUNICIPALITY BARANGAY		FAMILIES	MALE	FEMALE	TOTAL	REMARKS
SANTA CRUZ		7	0	0	29	SANTA CRUZ NEW DAY CARE CENTER
Tubajon	3	66	0	0	23	
Malinao		61	0	0	0	
San Vicente		3	0	0	7	SB-session Hall
Roxaz		2	0	0	16	SB-session Hall
SURIGAO DEL SUR	48	3,698	0	0	16,147	
Cagwait	3	124	0	0	566	
Aras-asan		92	0	0	445	ARAS-ASAN GYMNASIUM
BITAUGAN WEST		27	0	0	96	BITAUGAN WEST EVACUATION CENTER
POBLACION		5	0	0	25	POBLACION GYMNASIUM
Marihatag	5	111	0	0	745	
Amontay		3	0	0	19	Amontay Elementary School
Antipolo		41	0	0	131	Antipolo Elementary School
Arorogan		3	0	0	9	Arorogan Elementary School
Bayan		11	0	0	37	Hinogbakan Elementary School
Sta. Cruz		53	0	0	549	Sta. Cruz Elementary School
Tandag	6	1,535	0	0	7,675	
Bongtud		600	0	0	3,000	
San Agustin Sur		457	0	0	2,285	
Maticdum		87	0	0	435	
Pangi		72	0	0	360	
Bioto		103	0	0	515	
Telaje		216	0	0	1,080	
Lanuza	6	296	0	0	1,169	
Zone 4		7	0	0	34	
AGSAM		83	0	0	303	AGSAM EVACUATION CENTER
GAMUTON		46	0	0	170	FINHS
HABAG		63	0	0	217	HABAG GYMNASIUM
ZONE IV (POB.)		91	0	0	415	LANUZA MUNICIPAL GYMNASIUM
ZONE II (POB.)		6	0	0	30	MUNICIPAL EVACUATION CENTER
Carmen	7	95	0	0	384	
ANTAO		1	0	0	2	ANTAO SOCIAL HALL

REGION PROVINCE CITY /MUNICIPALITY BARANGAY		FAMILIES	MALE	FEMALE	TOTAL	REMARKS
CANCAVAN		4	0	0	15	CANCAVAN ELEMENTARY SCHOOL
CANCAVAN		5	0	0	13	CANCAVAN SENIOR CITIZEN BUILDING
CARMEN (POBLACION)		58	0	0	230	CARMEN MUNICIPAL GYMNASIUM
PUYAT		21	0	0	100	DON GONZALO PUYAT MEMORIAL ELEMENTARY SCHOOL
SAN VICENTE		2	0	0	10	SAN VICENTE SOCIAL HALL
SANTA CRUZ		4	0	0	14	STA . CRZ GYMNASIUM
Carrascal	12	811	0	0	2,588	
ADLAY		2	0	0	7	ADLAY GYMNASIUM
ADLAY		45	0	0	142	ADLAY LIVELIHOOD PRODUCTION CENTER
ADLAY		6	0	0	20	ADLAY MULTI-PURPOSE HALL
BON-OT		65	0	0	100	BON-OT GYMNSIUM
EMBARCADERO (POB.)		15	0	0	75	EMBARCADERO BRGY. HALL
GAMUTON		72	0	0	174	GAMUTON EVACUATION CENTER
GAMUTON		77	0	0	219	MUNICIPAL EVACUATION CENTER
PANIKIAN		154	0	0	445	PANIKIAN ELEMENTARY SCHOOL
PANIKIAN		118	0	0	494	PANIKIAN GYMNASIUM
PANIKIAN		109	0	0	341	PANIKIAN NATIONAL HIGH SCHOOL
SACA (POB.)		72	0	0	360	SACA MULTI-PURPOSE HALL
BACOLOD		76	0	0	211	TABON-TABON GYMNASIUM
Cortes	6	572	0	0	2,245	
BURGOS		155	0	0	680	BANUISON ELEMENTARY SCHOOL
BURGOS		41	0	0	152	BURGOS ELEMENTARY SCHOOL
MABAHIN		55	0	0	235	MABAHIN COVERED COURT
MATHO		98	0	0	373	MATHO BARANGAY HALL

REGION PROVINCE CITY /MUNICIPALITY BARANGAY		FAMILIES	MALE	FEMALE	TOTAL	REMARKS
MATHO		17	0	0	57	MATHO INTEGRATED SCHOOL
TAG-ANONGAN		206	0	0	748	TAG-ANONGAN MULTI-PURPOSE EVACUATION CENTER
Lingig	3	154	0	0	775	
BONGAN		121	0	0	605	BONGAN EVACUATION CENTER
SALVACION		30	0	0	150	SALVACION ELEMENTARY SCHOOL
VALENCIA		3	0	0	20	VALENCIA BIRTHING CLINIC
AGUSAN DEL NORTE	8	199	0	0	424	
Tubay	2	44	0	0	20	
La Fraternidad		4	0	0	20	
La Fraternidad		40	0	0	0	Tubay National High School
Cabadbaran	1	5	0	0	0	
Poblacion 7		5	0	0	0	Cabadbaran City National High School
Nasipit	3	113	0	0	289	
Brgy. Jaguimitan		92	0	0	228	Jaguimitan Elementary School, Brgy. Gymnasium, Day Care Center, Health Care Center
Aclan		20	0	0	59	Aclan Brgy. Gymnasium
Cubi-cubi		1	0	0	2	Cubi-cubi Multipurpose Hall
Jabonga	2	37	0	0	115	
Poblacion		9	0	0	31	Jabonga National High School
Magsaysay		28	0	0	84	Magsaysay Elementary School
AGUSAN DEL SUR	3	63	0	0	239	
Bunawan	3	63	0	0	239	
Libetad		2	0	0	7	
Nueva Era		14	0	0	40	
San Marcos		47	0	0	192	
BUTUAN CITY	6	186	0	0	559	
Butuan	6	186	0	0	559	
Los Angeles		35	0	0	93	Los Angeles Elementary School
Bonbon		6	0	0	23	Brgy. Covered Court

REGION PROVINCE CITY /MUNICIPALITY BARANGAY	FAMILIES	MALE	FEMALE	TOTAL	REMARKS
Agusan Pequeño	106	0	0	311	Agusan Pequeño Elementary School
San Vicente	20	0	0	48	San Vicente Elementary School
De Oro	9	0	0	40	De Oro Elementary School
De Oro	10	0	0	44	De Oro Day Care Center