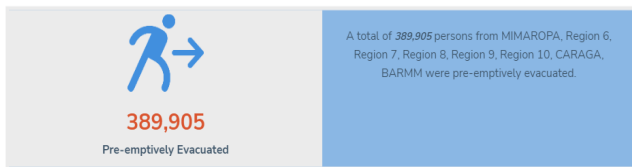


PRE-EMPTIVE EVACUATION



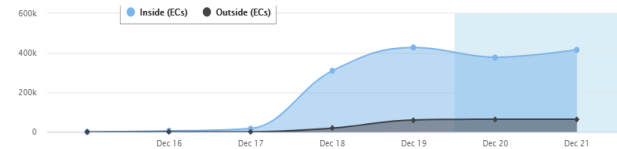
AFFECTED POPULATION



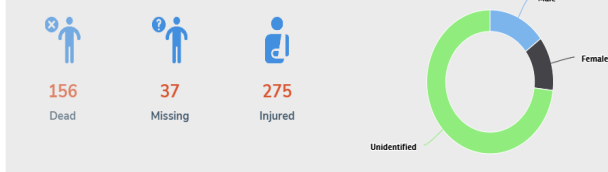
STATUS OF EVACUATION



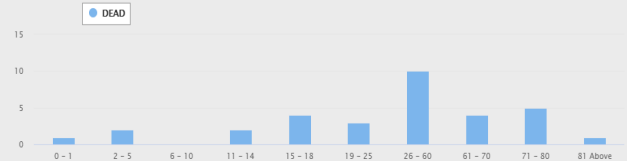
DISPLACEMENT TREND



CASUALTIES



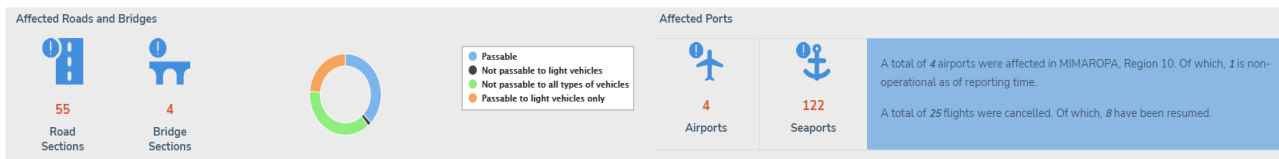
BREAKDOWN OF CASUALTIES PER SEX AND AGE GROUP



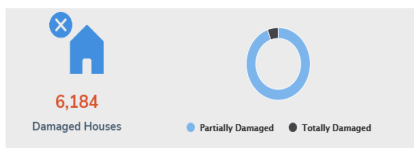
RELATED INCIDENTS



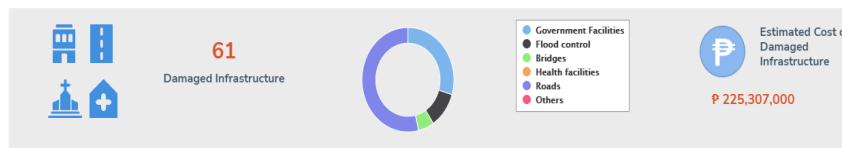
STATUS OF LIFELINES



DAMAGED HOUSES



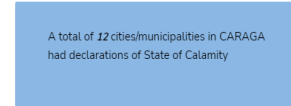
DAMAGE TO INFRASTRUCTURE



DAMAGE TO AGRICULTURE



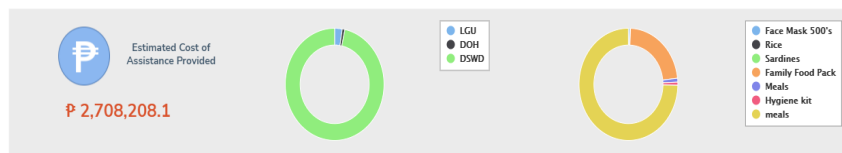
STATE OF CALAMITY



SUSPENSION OF CLASS AND WORK



ASSISTANCE PROVIDED





REPUBLIC OF THE PHILIPPINES
NATIONAL DISASTER RISK REDUCTION AND MANAGEMENT COUNCIL

National Disaster Risk Reduction and Management Center, Camp Aguinaldo, Quezon City, Philippines

Situational Report for TC ODETTE (2021)

SitRep No. 8 for Typhoon ODETTE (2021)

December 21, 2021 08:00 am

Typhoon "ODETTE" Landfalls:

1:30 PM, 16 December 2021 in Siargao Island, Surigao del Norte
3:10 PM, 16 December 2021 in Cagdianao, Dinagat Islands
4:50 PM, 16 December 2021 in Liloan, Southern Leyte
5:40 PM, 16 December 2021 in Padre Burgos, Southern Leyte
6:30 PM, 16 December 2021 in Pres Carlos Garcia, Bohol
7:30 PM, 16 December 2021 in Bien Unido, Bohol
10:00 PM, 16 December 2021 in Carcar, Cebu
12:00 AM, 17 December 2021 in La Libertad, Negros Oriental
5:00 PM, 17 December 2021 in Roxas, Palawan.

14 December 2021

At 11:00 PM, Severe Tropical Storm "RAI" entered the PAR and was named "ODETTE". It has a maximum sustained winds of 100 km/h near the center, gustiness of up to 125 km/h, and central pressure of 985 hPa, moving West Northwestward at 15 km/h.

Tropical Cyclone Warning Signal (TCWS) No. 1 was issued over the southeastern portion of Eastern Samar; Dinagat Islands, the eastern portion of Surigao del Norte including Siargao and Bucas Grande Islands, and the northern portion of Surigao del Sur.

15 December 2021

At 5:00 AM, "ODETTE" slightly intensifies and is nearing Typhoon category in strength. It has a maximum sustained winds of 110 km/h near the center, gustiness of up to 135 km/h, and central pressure of 980 hPa, moving West Northwestward at 25 km/h.

TCWS No. 1 was raised over Northern Samar, Eastern Samar, Samar, Biliran, Leyte, Southern Leyte, Bohol, and the northern and central portions of Cebu including Bantayan and Camotes Islands, Dinagat Islands, Surigao del Norte, Surigao del Sur, Agusan del Norte, Agusan del Sur, Camiguin, and the eastern portion of Misamis Oriental.

At 8:00 AM, "ODETTE" intensifies into a typhoon as it moves westward over the Philippine Sea east of Mindanao. It has a maximum sustained winds of 120 km/h near the center, gustiness of up to 150 km/h, and central pressure of 975 hPa.

TCWS No. 2 was issued over the eastern portion of Surigao del Norte and Surigao del Sur.

TCWS No. 1 was issued over Sorsogon, Masbate including Ticao Island, the southern portion of Romblon, Eastern Samar, Northern Samar, Samar, Leyte, Biliran, Southern Leyte, Bohol, Cebu, Negros Oriental, Negros Occidental, Siquijor, Iloilo, Capiz, Aklan, Antique, Guimaras, Agusan del Sur, Agusan del Norte, the rest of Surigao del Norte, Dinagat Islands, the northern portion of Bukidnon, Misamis Oriental, Camiguin, the northern portion of Misamis Occidental, and the northern portion of Zamboanga del Norte, Agusan del Sur, Agusan del Norte, the rest of Surigao del Norte, Dinagat Islands, the northern portion of Bukidnon, Misamis Oriental, Camiguin, the northern portion of Misamis Occidental, and the northern portion of Zamboanga del Norte.

At 4:00 PM, TY "ODETTE" further intensified while moving westward over the Philippine Sea.

As of 7:00 PM, the center of TY “ODETTE” was estimated based on all available data at 535 km East of Surigao City, Surigao del Norte or 445 km East of Hinatuan, Surigao del Sur.

As of 11:00PM, TY “ODETTE” was estimated at 470 km East of Surigao City, Surigao del Norte. TCWS No. 3 was issued over Dinagat Islands, Surigao del Norte, the northern portion of Agusan del Norte, and the northern portion of Surigao del Sur.

TCWS No. 2 was issued over the southeastern portion of Masbate, the central and southern portions of Eastern Samar, the central and southern portions of Samar, Biliran, Leyte, Southern Leyte, Cebu, Bohol, Negros Oriental, Siquijor, Negros Occidental, Guimaras, and the eastern portion of Iloilo, the rest of Surigao del Sur, the rest of Agusan del Norte, Agusan del Sur, the northern portion of Bukidnon, the eastern and central portions of Misamis Oriental, and Camiguin

TCWS No. 1 was issued over Catanduanes, Camarines Sur, Albay, Sorsogon, the rest of Masbate including Ticao and Burias Islands, Marinduque, Romblon, the southern portion of Quezon, the southern portion of Batangas, Oriental Mindoro, Occidental Mindoro, and the northern and central portions of Palawan, including Calamian, Cagayancillo and Cuyo Islands, Northern Samar, the rest of Eastern Samar, the rest of Samar, Aklan, Antique, Capiz, and the rest of Iloilo, the northern portion of Davao Oriental, the northern portion of Davao de Oro, the northern portion of Davao del Norte, the rest of Misamis Oriental, Misamis Occidental, the central portion of Bukidnon, the northern portion of Lanao del Norte, the northern portion of Lanao del Sur, the northern portion of Zamboanga del Norte, and the northern portion of Zamboanga del Sur.

16 December 2021

At 2:00 AM, TY “ODETTE” maintained its strength as it approached the waters off to the east of CARAGA region.

At 8:00 AM, “ODETTE” rapidly intensified as it continued to approach the vicinity of Dinagat Islands and Siargao-Bucas Grande Islands. It has maximum sustained winds of 165 km/h near the center, gustiness of up to 205 km/h, and central pressure of 950 hPa.

At 11:00 AM, TY “ODETTE” intensified further as it endangered the Bucas Grande-Siargao Islands and Dinagat Islands.

TCWS No. 4 was issued over Southern Leyte, and the eastern portion Bohol, Dinagat Islands, Surigao del Norte including Siargao and Bucas Grande Islands.

TCWS No. 3 was issued the southern portion of Leyte, the southern and central portions of Cebu, the rest of Bohol, Negros Oriental, Siquijor, the southern and central portions of Negros Occidental, and Guimaras, northern portion of Agusan del Norte, and the northern portion of Surigao del Sur.

TCWS No. 2 was issued over the southern portion Albay, Sorsogon, Masbate including Ticao and Burias Islands, Romblon, the central and southern portions of Oriental Mindoro, the central and southern portions of Occidental Mindoro Palawan, Northern Samar, Eastern Samar, Samar, Biliran, the rest of Leyte, the rest of Cebu, the rest of Negros Occidental, Iloilo, Capiz, Aklan, and Antique, the rest of Surigao del Sur, Agusan del Sur, the rest of Agusan del Norte, the extreme northern portion of Zamboanga del Norte, the extreme northern portion of Zamboanga del Sur, Misamis Occidental, the northern portion of Lanao del Norte, Misamis Oriental, Camiguin, the northern portion of Bukidnon and the northern portion of Lanao del Sur.

TCWS No. 1 was issued over Catanduanes, Camarines Norte, Camarines Sur, the rest of Albay, Marinduque, the southern portion of Quezon, Batangas, the rest of Oriental Mindoro, the rest of Occidental Mindoro, the rest of mainland Palawan including Balabac and Kalayaan Islands, The northern portion of Davao Oriental, the northern portion of Davao de Oro, the northern portion of Davao del Norte, the rest of Bukidnon, the rest of Lanao del Norte, the rest of Lanao del Sur, the rest of northern portion of Zamboanga del Norte, the rest of northern portion of Zamboanga del Sur, and the northern portion of Zamboanga Sibugay.

At 8:00 PM, TY “ODETTE” slightly weakened while traversing the northern portion of Bohol. At 10:00 PM, “ODETTE” further weakened and made landfall in the vicinity of Carcar, Cebu. It has maximum sustained winds of 175 km/h near the center, gustiness of up to 240 km/h, and central pressure of 935 hPa.

17 December 2021

At 4:00 AM, the center of the eye of TY “ODETTE” was located at 75 km Southwest of Iloilo City, with maximum

sustained winds of 155 km/h near the center, gustiness of up to 235 km/h, and central pressure of 950 hPa.

TCWS No. 3 was raised over the northern portion of Palawan including Cagayancillo and Cuyo Islands, Guimaras, the southern portion of Iloilo, the southern portion of Antique, the central and southern portions of Negros Occidental, and the central portion of Negros Oriental.

TCWS No. 2 was raised over the southern portion of Oriental Mindoro, the southern portion of Occidental Mindoro, Romblon, the southern portion of Masbate, and the central portion of Palawan including Kalayaan and Calamian Islands, Aklan, Capiz, the rest of Antique, the rest of Iloilo, the rest of Negros Oriental, the rest of Negros Occidental, Cebu, Siquijor, and the western portion of Bohol.

TCWS No. 1 was raised over Catanduanes, Camarines Norte, Camarines Sur, Albay, Sorsogon, the rest of Masbate including Ticao and Burias Islands, Marinduque, the southern portion of Quezon, the rest of Occidental Mindoro including Lubang Islands, the rest of Oriental Mindoro, the rest of Palawan, Batangas, Eastern Samar, Samar, Northern Samar, Biliran, Leyte, Southern Leyte, and the rest of Bohol, Dinagat Islands, Surigao del Norte, Agusan del Norte, Misamis Oriental, Camiguin, Lanao del Norte, Misamis Occidental, the northern portion of Zamboanga del Norte, and the northern portion of Zamboanga del Sur.

At 7:00 AM, the center of the eye of Typhoon "ODETTE" was located at 155 km West Southwest of Iloilo City or 90 km South Southeast of Cuyo, Palawan.

TCWS No. 3 was hoisted in the northern portion of Palawan including Cagayancillo and Cuyo Islands; and Visayas in Guimaras, the southern portion of Iloilo, and the southern portion of Antique.

TCWS No. 2 was raised over Oriental Mindoro, the southern portion of Occidental Mindoro, the western portion of Romblon, and the central portion of Palawan including Kalayaan and Calamian Islands; and Visayas in Aklan, Capiz, the rest of Iloilo, the rest of Antique, Guimaras, Negros Oriental, Negros Occidental, and the southern portion of Cebu.

TCWS No. 1 was hoisted in the western portion of Camarines Sur, Albay, Sorsogon, Masbate including Ticao and Burias Islands, Marinduque, the southern portion of Quezon, the rest of Occidental Mindoro including Lubang Islands, the rest of Oriental Mindoro, the rest of Palawan, the rest of Romblon, and Batangas; Visayas in the western portion of Northern Samar, the western portion of Samar, Bohol, Biliran, Leyte, the western portion of Southern Leyte, the rest of Cebu including Bantayan and Camotes Islands, and Siquijor; and Mindanao in the northern portion of Zamboanga del Norte, and the northern portion of Misamis Occidental.

As of 10:00 AM, the center of the eye of Typhoon "ODETTE" was located at 90 km South Southwest of Cuyo, Palawan with maximum sustained winds of 155 km/h near the center, gustiness of up to 215 km/h, and central pressure of 955 hPa.

TCWS No. 3 was raised in Luzon particularly in the northern portion of Palawan including Cagayancillo and Cuyo Islands; Visayas in the southern portion of Iloilo, and the southern portion of Antique.

TCWS No. 2 was raised in Luzon particularly in the southern portion of Oriental Mindoro, the southern portion of Occidental Mindoro, the western portion of Romblon, and the central portion of Palawan including Kalayaan, and Calamian Islands; Visayas in Aklan, Capiz, the rest of Iloilo, the rest of Antique, Guimaras, the northern and central portions of Negros Oriental, and Negros Occidental.

TCWS No. 1 was raised in Luzon particularly in Masbate including Ticao and Burias Islands, Marinduque, the southern portion of Quezon, the rest of Occidental Mindoro including Lubang Islands, the rest of Oriental Mindoro, the rest of Palawan, the rest of Romblon, and Batangas; Visayas in Cebu including Bantayan and Camotes Islands, Bohol, Biliran, the western portion of Leyte, the western portion of Southern Leyte, and Siquijor; and Mindanao in the northern portion of Zamboanga del Norte, and the northern portion of Misamis Occidental.

Tropical Cyclone Wind Signals hoisted in areas that are no longer listed herein were lifted.

At 1:00 PM, the center of the eye of Typhoon "ODETTE" was located 130 km Southwest of Cuyo, Palawan or 155 km East Northeast of Puerto Princesa City, Palawan.

TCWS No. 3 was raised in the northern portion of Palawan including Cagayancillo and Cuyo Islands.

TCWS No. 2 was raised over southern portion of Oriental Mindoro, the southern portion of Occidental Mindoro, and the central portion of Palawan including Kalayaan and Calamian; Visayas - the southwestern portion of Negros Occidental,

Antique, the northwestern and western portions of Aklan, the southwestern portion of Capiz, the central and southern portions of Iloilo, and Guimaras

TCWS No. 1 was also raised in Batangas, the southeastern portion of Quezon, Marinduque, Masbate, and Romblon; Visayas in the western portion of Bohol, Siquijor, Cebu including Bantayan Islands, the rest of Negros Occidental, Negros Oriental, the rest of Capiz, the rest of Iloilo, and the rest of Aklan; and Mindanao - the northern portion of Zamboanga del Norte, and the northern portion of Misamis Occidental.

Tropical Cyclone Wind Signals hoisted in areas that are no longer listed herein were lifted.

At 4:00 PM, the center of the eye of Typhoon "ODETTE" was located based on all available data over the coastal waters of San Vicente, Palawan with Maximum sustained winds of 150 km/h near the center, gustiness of up to 205 km/h, and central pressure of 960 hPa.

At 5:00 PM, "ODETTE" weakened slightly and made landfall over Roxas, Palawan.

TCWS No. 3 was raised in the northern portion of Palawan, No. 2 in the central portion of Palawan including Kalayaan, Calamian, Cuyo, and Cagayancillo Islands, and No. 1 in Luzon particularly in Oriental Mindoro, Occidental Mindoro, and the western portion of Romblon, and the rest of Palawan; and Visayas in Aklan, Capiz, Iloilo, Antique, the western portion of Negros Occidental, and Guimaras.

At 7:00 PM, the center of the eye of Typhoon "ODETTE" was located over the coastal waters of San Vicente, Palawan or 85 km North of Puerto Princesa City moving Westward northwestward at 30 km/h with maximum sustained winds of 150 km/h near the center, gustiness of up to 205 km/h, and central pressure of 960 hPa.

TCWS No. 3 was raised in the northern portion of Palawan including Kalayaan Islands, No. 2 in the central portion of Palawan (Narra, Sofronio Española, Quezon, Aborlan, Rizal, Brooke's Point) including Calamian, Cuyo, and Cagayancillo Islands, and No. 1 over the rest of Palawan.

As of 10:00 PM, the center of the eye of Typhoon "ODETTE" was located 105 km Northwest of Puerto Princesa City, Palawan. At 11:00 PM, Typhoon "ODETTE" maintains its strength while moving towards the Kalayaan Islands.

TCWS No. 3 was raised in the northern portion of Palawan including Kalayaan Islands, No. 2 in the central portion of Palawan including Calamian Islands, and No. 1 to the rest of Palawan including Cuyo and Cagayancillo Islands

18 December 2021

At 2:00 AM, "ODETTE" decelerated while moving West Northwestward towards the Kalayaan Islands.

TCWS No. 3 was raised in the central portion of Palawan (Puerto Princesa City, San Vicente) including Kalayaan Islands, No. 2 in the northern and southern portions of Palawan including Calamian Islands, and No. 1 to the rest of Palawan including Cuyo and Cagayancillo Islands.

At 5:00 AM, Typhoon "ODETTE" maintains its strength and is now threatening the Kalayaan Islands.

TCWS No. 3 was still hoisted in Kalayaan Islands, No. 2 in the central portion of Palawan, and No. 1 over the rest of mainland Palawan including Calamian Islands.

Tropical Cyclone Wind Signals hoisted in areas that are no longer listed herein were lifted.

At 11:00 AM, "ODETTE" slightly intensified as it endangered the Kalayaan Islands.

TCWS No. 3 was raised in Kalayaan Islands and No. 1 in the western portion of Palawan (San Vicente, Puerto Prinsesa City, Aborlan, Quezon, Rizal, Taytay, and El Nido).

Tropical Cyclone Wind Signals hoisted in areas that are no longer listed herein were lifted.

At 12:40 PM, Typhoon "ODETTE" left the Philippine Area of Responsibility.

At 4:00PM, the center of the eye of Typhoon "ODETTE" was located over the coastal waters of Pag-asa Island, Kalayaan, Palawan (outside the PAR)

TCWS No. 3 remained hoisted in Kalayaan Islands and other TCWS was lifted.

At 10:00 PM, the center of the eye of Typhoon "ODETTE" was located 180 km Northwest of Pag-asa Island, Kalayaan, Palawan (outside the PAR).

At 11:00 PM, TCWS in Kalayaan Islands was downgraded to No. 2.

19 December 2021

Typhoon "ODETTE" continued to intensify over the West Philippine Sea.

At 4:00 AM, The center of the eye of Typhoon "ODETTE" was located at 320 km Northwest of Pag-asa Island, Kalayaan, Palawan (outside the PAR) with maximum sustained winds of 195 km/h near the center, gustiness of up to 240 km/h, and central pressure of 915 hPa.

TCWS in Kalayaan Islands downgraded to No. 1.

At 10:00 AM, the center of the eye of Typhoon "ODETTE" was located 430 km Northwest of Pag-asa Island, Kalayaan, Palawan (outside the PAR).

All Tropical Cyclone Wind Signals hoisted were lifted.

RELATED INCIDENTS

The following incidents were reported in some areas of Region 2, CALABARZON, MIMAROPA, Region 5, Region 6, Region 7, Region 8, Region 9, Region 10, Region 11, Region 12, CARAGA, BARMM, NCR.

REGION	Uprooted Tree	Missing Fishermen	Found cadaver	Maritime Incident	Flooded Areas			Landslide (Rain-Induced)	Flashflood
					Flooded	Subsided	Receding		
Total	3	1	2	1	29	33	13	5	1
MIMAROPA	3	1	2	1	0	0	0	0	0
Region 5	0	0	0	0	0	16	0	0	0
Region 6	0	0	0	0	6	0	0	0	0
Region 8	0	0	0	0	0	0	0	1	0
Region 11	0	0	0	0	0	0	0	1	0
Region 12	0	0	0	0	18	0	0	0	0
CARAGA	0	0	0	0	0	16	11	2	0
BARMM	0	0	0	0	5	1	2	1	1

AFFECTED POPULATION

Affected Barangays	3,238
Affected Families	304,837
Affected Persons	1,113,373
No. of ECs	2,526
Displaced Families inside ECs	105,203
Displaced Persons inside ECs	417,186
Displaced Families outside ECs	16,706
Displaced Persons outside ECs	64,010
Affected Regions	MIMAROPA, Region 5, Region 6, Region 7, Region 8, Region 10, Region 11, Region 12, CARAGA, BARMM

CASUALTIES

CONFIRMED	
DEAD	9
INJURED/ILL	2
MISSING	0

REPORTED (FOR VALIDATION)	
DEAD	147
INJURED/ILL	273
MISSING	37

TOTAL REPORTED	
DEAD	156
INJURED/ILL	275
MISSING	37

Note: 147 dead, 273 injured, and 37 missing persons are still subject to validation.

ROADS AND BRIDGES

	NOT PASSABLE		PASSABLE (previously reported as not passable)	
	ROADS	BRIDGES	ROADS	BRIDGES
GRAND TOTAL	21	2	34	2

MIMAROPA	4	1	1	0
Region 7	5	1	14	2
Region 8	4	0	5	0
Region 10	2	0	7	0
CARAGA	6	0	7	0

POWER

A total of 236 cities/municipalities experienced power interruption/outage. Of which, power supply in 28 cities/municipalities were already restored.

WATER SUPPLY

A total of 1 cities/municipalities experienced water supply interruption/outage. Of which, water supply in 0 cities/municipalities were already restored.

COMMUNICATION LINES

There are 135 areas in MIMAROPA, Region 7, Region 8, Region 10, CARAGA, BARMM which are still experiencing communication outage/issues.

Region	No of Areas	
	Without Communication	Restored Communication Lines
GRAND TOTAL	135	107
MIMAROPA	11	33
Region 7	2	0
Region 8	1	2
Region 10	2	0
CARAGA	3	0
BARMM	116	72

STATUS OF AIRPORTS

A total of 4 airports were reported non-operational. Of which, 3 ports were already resumed operations in MIMAROPA, Region 10.

STATUS OF FLIGHTS

A total of 25 domestic flights and 0 international flights were cancelled. Of which, 8 domestic flights and 0 international flights were already resumed.

STATUS OF SEAPORTS

A total of 122 ports were reported non-operational or have suspended trips. Of which, 55 ports resumed operations in CALABARZON, MIMAROPA, Region 5, Region 7, Region 10.

STRANDED PASSENGERS, ROLLING CARGOES, VESSELS, MBCAS

A total of 1551 passengers, 690 rolling cargoes, 5 vessels, and 0 motorbancas were stranded in MIMAROPA, Region 6, Region 8, Region 9, Region 10, CARAGA.

DAMAGED HOUSES

A total of 6,184 damaged houses are reported in MIMAROPA, Region 6, Region 7, Region 8, Region 10, Region 11, Region 12, CARAGA, BARMM.

REGION	PARTIALLY	TOTALLY	TOTAL	AMOUNT (PHP)
GRAND TOTAL	5,847	337	6,184	2,402,000
MIMAROPA	125	22	147	1,292,000
Region 6	3,543	160	3,703	0
Region 7	1,137	20	1,157	0
Region 8	973	112	1,085	0
Region 10	7	12	19	1,110,000

Region 11	0	2	2	0
Region 12	0	1	1	0
CARAGA	7	5	12	0
BARMM	55	3	58	0

DAMAGE TO AGRICULTURE

Estimated cost of damage to agriculture of Php 162,878,949 was incurred in MIMAROPA, Region 5, Region 7, Region 10, CARAGA.

REGION	AFFECTED CROP AREA (Hectares)	NUMBER OF AFFECTED LIVESTOCK/POULTRY	COST OF DAMAGED TO FISHERIES	NUMBER OF AFFECTED AGRICULTURAL INFRASTRUCTURE/EQUIPMENT	COST OF DAMAGE (PHP)
GRAND TOTAL	6,893.77	15	1,017,475	6	162,878,949
MIMAROPA	0	0	0	6	135,000
Region 5	0	0	1,017,475	0	1,017,475
Region 7	1,502	0	0	0	43,441,700
Region 10	811.77	15	0	0	409,500
CARAGA	4,580	0	0	0	117,875,274

DAMAGE TO INFRASTRUCTURE

Estimated cost of damage to infrastructure of Php 225,307,000 was incurred in MIMAROPA, Region 7, Region 10, Region 12, CARAGA.

REGION	NUMBER OF DAMAGED INFRASTRUCTURE	COST OF DAMAGE (PHP)
GRAND TOTAL	61	225,307,000
MIMAROPA	10	95,137,000
Region 7	18	45,000,000
Region 10	2	80,150,000
Region 12	1	0
CARAGA	30	5,020,000

SUSPENSION OF CLASSES AND WORK

Classes and work were suspended in the following regions:

REGION	No of cities/municipalities	
	CLASSES	WORK
GRAND TOTAL	293	268
MIMAROPA	38	51
Region 6	5	14
Region 7	51	0
Region 8	143	143
Region 10	28	6
Region 11	26	14
CARAGA	2	39
BARMM	0	1

DECLARATION OF STATE OF CALAMITY

A total of 12 cities/municipalities were declared under the State of Calamity.

PRE-EMPTIVE EVACUATION

A total of 122,789 families or 389,905 persons were pre-emptively evacuated:

REGION	No of Families	No. of Persons
--------	----------------	----------------

GRAND TOTAL	122,789	389,905
MIMAROPA	4,779	18,856
Region 6	3,671	13,878
Region 7	867	2,336
Region 8	87,256	251,708
Region 9	0	872
Region 10	4,428	19,465
CARAGA	20,888	78,290
BARMM	900	4,500

ASSISTANCE PROVIDED

The following assistance were provided to MIMAROPA, Region 6, Region 11.

	QTY	UNIT	AMOUNT (PHP)
GRAND TOTAL	1,974.5	0	2,708,208.1
Face Mask 500's	250	0	12,500
Rice	7.5	0	4,962.5
Sardines	80	0	1,520
Family Food Pack	1,262	0	611,285
Meals	300	0	30,000
Hygiene kit	75	0	23,925
meals	0	0	2,024,015.6

RELATED INCIDENTS

REGION PROVINCE CITY/ MUNICIPALITY BARANGAY		TYPE OF INCIDENT	DATE OF OCCURENCE	TIME OF OCCURENCE	DESCRIPTION	ACTIONS TAKEN	REMARKS	STATUS (for flooded areas)
GRAND TOTAL	88							
MIMAROPA	7							
PALAWAN	7							
Cuyo	1							
Multiple		Uprooted Tree	17 December 2021	06:00 am	Due to the very strong winds (no rain) many trees in Cuyo were uprooted in various barangays.		No reported damages to households or infrastructure.	
San Vicente	1							
Sitio Panindigan, Poblacion		Uprooted Tree	17 December 2021	07:39 am	Strong winds uprooted a tree which caused one (1) partially damaged house.	MDRRMO responded to the household.	One (1) partially damaged house. No casualties.	
Aborlan	1							
		Missing Fishermen	18 December 2021	03:09 pm	On 18 Decemeber 2021, 3:09 PM, Five (5) fishermen sailed to the sea despite an active No Sail Policy effective 17 December 2021. They were reported missing afterwards.	PDRRMO Palawan coordinated with CGD Palawan during the Emergency PDRRMC Meeting conducted on 18 December 2021, 02:00 PM.		
Magsaysay	1							
		Uprooted Tree	17 December 2021					
Roxas	3							
		Found cadaver	19 December 2021		On 19 December 2021, 9:40 AM, one (1) unidentified cadaver was found by the Roxas Bantay Dagat while conducting Search and Rescue Operation in the water vicinity of the municipality. Said cadaver is now at Solivio Funeral Homes.	Ongoing investigation by the Roxas Municipal Police Station on the possible identification of the found cadaver.		

REGION PROVINCE CITY/ MUNICIPALITY BARANGAY		TYPE OF INCIDENT	DATE OF OCCURENCE	TIME OF OCCURENCE	DESCRIPTION	ACTIONS TAKEN	REMARKS	STATUS (for flooded areas)
Purok 2, New Barbacan		Maritime Incident	17 December 2021	05:00 pm	On 19 December 2021, 5:00 PM, Roxas MPS received an information about a cadaver floating at the seashore of Purok 2, Brgy New Barbacan, Roxas, Palawan. Investigation revealed that on 17 December 2021, 5:00 PM, the victim together with his father and two (2) others went fishing and on their way home, strong winds hit their banca causing the victim and his co-fishermen to fall into the sea. Two (2) persons survived and in good condition, while 2 are still missing. Said cadaver is now at Solivio Funeral Homes.	MPS Roxas, Roxas Bantay Dagat, MDRRMO Roxas and PDRRMO are still on retrieval operations to locate the two missing fishermen.		
Brgy. 4		Found cadaver	19 December 2021		On 19 December 2021, around 1:55 AM, Roxas MPS received an information about a cadaver floating within MOL 4 or 5 nautical miles from the shore of Roxas Feeder Port, Brgy 4, Roxas, Palawan. Upon verification, said cadaver was identified as a resident of Brgy Paly, Taytay, Palawan by his own brother. Said cadaver is now at Solivio Funeral Homes.			
REGION 5	16							
CAMARINES SUR	16							
Del Gallego	1							
		Flooded Areas	17 December 2021		Mansalaya to Kinalangan Spillway, Mabini to Tomagoktok Spillway			Subsided
Canaman	2							
Haring		Flooded Areas	17 December 2021					Subsided
San Juan		Flooded Areas	17 December 2021					Subsided

REGION PROVINCE CITY/ MUNICIPALITY BARANGAY		TYPE OF INCIDENT	DATE OF OCCURENCE	TIME OF OCCURENCE	DESCRIPTION	ACTIONS TAKEN	REMARKS	STATUS (for flooded areas)
Baao	6							
San Roque		Flooded Areas	17 December 2021					Subsided
San Jose		Flooded Areas	17 December 2021					Subsided
San Francisco		Flooded Areas	17 December 2021					Subsided
San Nicolas		Flooded Areas	17 December 2021					Subsided
San Ramon		Flooded Areas	17 December 2021					Subsided
		Flooded Areas	17 December 2021		Sta. Elena, Nabua to Sagrada, Baao Spillway			Subsided
Buhi	4							
Sagrada Familia		Flooded Areas	17 December 2021		Sitio Penafrancia, Sagrada Familia Spillway			Subsided
Iraya		Flooded Areas	17 December 2021					Subsided
San Buenaventura Poblacion		Flooded Areas	17 December 2021					Subsided
San Pascual Poblacion		Flooded Areas	17 December 2021					Subsided
Nabua	1							
Sta Lucia		Flooded Areas	17 December 2021		Zone 2 & 5			Subsided
Iriga	2							
San Jose		Flooded Areas	17 December 2021					Subsided
San Andres		Flooded Areas	17 December 2021		San Andres to Sta. Teresita Spillway			Subsided
REGION 6	6							
CAPIZ	6							
Sigma	5							
Bangon-bangon		Flooded Areas	17 December 2021	11:00 am				Flooded
Dayhagon		Flooded Areas	17 December 2021	11:00 am				Flooded
Cogon		Flooded Areas	17 December 2021	11:00 am				Flooded
Poblacion Norte		Flooded Areas	17 December 2021	11:00 am				Flooded
Capuyhan		Flooded Areas	17 December 2021	11:00 am				Flooded
Cuartero	1							
Angub		Flooded Areas	17 December 2021	11:00 am				Flooded
REGION 8	1							
SOUTHERN LEYTE	1							
Silago	1							
Mercedes		Landslide (Rain-Induced)	14 December 2021			Responded by the Barangay Council		

REGION PROVINCE CITY/ MUNICIPALITY BARANGAY		TYPE OF INCIDENT	DATE OF OCCURENCE	TIME OF OCCURENCE	DESCRIPTION	ACTIONS TAKEN	REMARKS	STATUS (for flooded areas)
REGION 11	1							
DAVAO CITY	1							
No breakdown	1							
Brgy Matina Crossing		Landslide (Rain-Induced)	16 December 2021	12:13 pm	On 16 Decemver 2021, 12:13 PM, mass movement was reported at Prk Tinago, Brgy Matina Crossing, Talomo district due to the continuous rains brought by Typhoon Odette, causing evacuation of 11 persons and 2 totally damaged houses.	CDRRMO together with BDRRMC Matina Crossing conducted rapid assessment and advised the local barangay council thru the BDRRMC to cordon the affected area and closely monitor the area		
REGION 12	18							
COTABATO	18							
Pikit	18							
Nabundas		Flooded Areas	17 December 2021	04:00 pm				Flooded
Inug-ug		Flooded Areas	17 December 2021	04:00 pm				Flooded
Talitay		Flooded Areas	17 December 2021	04:00 pm				Flooded
Rajahmuda		Flooded Areas	17 December 2021	04:00 pm				Flooded
Bagoinged		Flooded Areas	17 December 2021	04:00 pm				Flooded
Buliok		Flooded Areas	17 December 2021	04:00 pm				Flooded
Balungis		Flooded Areas	17 December 2021	04:00 pm				Flooded
Fort Pikit		Flooded Areas	17 December 2021	04:00 pm				Flooded
Tinutulan		Flooded Areas	17 December 2021	04:00 pm				Flooded
Balabak		Flooded Areas	17 December 2021	04:00 pm				Flooded
Balatican		Flooded Areas	17 December 2021	04:00 pm				Flooded
Barungis		Flooded Areas	17 December 2021	04:00 pm				Flooded
Punol		Flooded Areas	17 December 2021	04:00 pm				Flooded
Paidu-pulangi		Flooded Areas	17 December 2021	04:00 pm				Flooded
Macasendeng		Flooded Areas	17 December 2021	04:00 pm				Flooded
Katilacan		Flooded Areas	17 December 2021	04:00 pm				Flooded
Damalasak		Flooded Areas	17 December 2021	04:00 pm				Flooded
Macabual		Flooded Areas	17 December 2021	04:00 pm				Flooded
CARAGA	29							
AGUSAN DEL NORTE	10							
Las Nieves	10							

REGION PROVINCE CITY/ MUNICIPALITY BARANGAY		TYPE OF INCIDENT	DATE OF OCCURENCE	TIME OF OCCURENCE	DESCRIPTION	ACTIONS TAKEN	REMARKS	STATUS (for flooded areas)
Katipunan		Flooded Areas	16 December 2021	08:40 pm	3.8m above normal			Receding
Tinucoran		Flooded Areas	16 December 2021	08:40 pm	3.8m above normal			Receding
San Roque		Flooded Areas	16 December 2021	08:40 pm	3.8m above normal			Receding
Marcos Calo		Flooded Areas	16 December 2021	08:40 pm	3.8m above normal			Receding
-EG Montilla		Flooded Areas	16 December 2021	08:40 pm	3.8m above normal			Receding
Pinana-an		Flooded Areas	16 December 2021	08:40 pm	3.8m above normal			Receding
Malicato		Flooded Areas	16 December 2021	08:40 pm	3.8m above normal			Receding
Mat-i		Flooded Areas	16 December 2021	08:23 pm	3.8m above normal			Receding
Maningalao		Flooded Areas	16 December 2021	08:24 pm	3.8m above normal			Receding
Lingayao		Flooded Areas	16 December 2021	08:25 pm	3.8m above normal			Receding
AGUSAN DEL SUR	16							
Sibagat	3							
Afga		Flooded Areas	16 December 2021	08:00 am	3.8m above normal			Subsided
Tabon-tabon		Flooded Areas	16 December 2021	08:00 am	3.8m above normal			Subsided
Poblacion		Flooded Areas	16 December 2021	08:00 am	3.8m above normal			Subsided
Prosperidad	10							
Magsaysay		Flooded Areas	16 December 2021	01:11 pm	3.8m above normal			Subsided
San Vicente		Flooded Areas	16 December 2021	12:50 pm	3.8m above normal			Subsided
Las Navas		Flooded Areas	16 December 2021	02:48 pm	3.8m above normal			Subsided
Poblacion		Flooded Areas	16 December 2021	01:50 pm	3.8m above normal			Subsided
San Jose		Flooded Areas	16 December 2021	02:00 pm	3.8m above normal			Subsided
San Pedro		Flooded Areas	16 December 2021	02:00 pm	3.8m above normal			Subsided
San Roque		Flooded Areas	16 December 2021	02:00 pm	3.8m above normal			Subsided
La Suerte		Flooded Areas	16 December 2021	02:45 pm	3.8m above normal			Subsided
La Caridad		Flooded Areas	16 December 2021	02:47 pm	3.8m above normal			Subsided
Los Arcos		Flooded Areas	16 December 2021	03:06 pm	3.8m above normal			Subsided
Veruela	1							
La Fortuna		Flooded Areas	16 December 2021		3.8m above normal			Subsided
La Paz	2							
Bataan		Flooded Areas	16 December 2021	05:00 pm	3.8m above normal			Subsided
Mha-mha		Flooded Areas	16 December 2021	05:00 pm	3.8m above normal			Subsided
BUTUAN CITY	3							
Butuan	3							
Bitan-agan		Landslide (Rain-Induced)	17 December 2021	10:00 am	Access road blocked	Coordinated with CEO	Not passable	

REGION PROVINCE CITY/ MUNICIPALITY BARANGAY		TYPE OF INCIDENT	DATE OF OCCURENCE	TIME OF OCCURENCE	DESCRIPTION	ACTIONS TAKEN	REMARKS	STATUS (for flooded areas)
Bugsukan		Landslide (Rain-Induced)	18 December 2021	05:50 am	Access road blocked	Coordinated with CEO	Not passable	
Pangabugan		Flooded Areas	16 December 2021	07:43 am	1-2 meters	Conduct rescue operation to affected families		Receding
BARMM	10							
LANAO DEL SUR	9							
Bubong	1							
36 brgys		Flooded Areas	16 December 2021	01:30 pm		Ongoing conduct of assessment on flooded areas		Receding
Taraka	1							
		Flooded Areas	16 December 2021	01:40 pm		Ongoing conduct of assessment on flooded areas		Receding
Tagoloan II	1							
8-9 brgys		Flooded Areas	16 December 2021	01:30 pm			Not all barangays have been assessed per reporting period	Flooded
Binidayan	2							
		Landslide (Rain-Induced)	16 December 2021	03:48 pm				
		Flooded Areas	16 December 2021			Conducted onsite assessment		Subsided
Maguing	1							
		Flooded Areas	16 December 2021				Not all barangays have been assessed per reporting period	Flooded
Ditsaan-Ramain	1							
		Flooded Areas	16 December 2021				Not all barangays have been assessed per reporting period	Flooded
Buadiposo-Buntong	1							
		Flooded Areas	16 December 2021				Not all barangays have been assessed per reporting period	Flooded
Balabagan	1							
		Flashflood	16 December 2021			Managed traffic flow	Affected Narciso Ramos Highway, but immediately subsided.	Subsided
MAGUINDANAO	1							
Guindulungan	1							

REGION PROVINCE CITY/ MUNICIPALITY BARANGAY		TYPE OF INCIDENT	DATE OF OCCURENCE	TIME OF OCCURENCE	DESCRIPTION	ACTIONS TAKEN	REMARKS	STATUS (for flooded areas)
Brgys Kalumamis and Muslim		Flooded Areas	17 December 2021	09:30 am				Flooded

AFFECTED POPULATION

REGION PROVINCE CITY/ MUNICIPALITY BARANGAY		NO. OF AFFECTED			No. of ECs		Inside Evacuation Centers				Outside Evacuation Centers				TOTAL SERVED (CURRENT)			
		Brgys.	Families	Persons	CUM	NOW	Families		Persons		Families		Persons		(Inside + Outside)			
							CUM	NOW	CUM	NOW	CUM	NOW	CUM	NOW	Families		Persons	
															CUM	NOW	CUM	NOW
GRAND TOTAL	464	3,238	304,837	1,113,373	3,969	2,526	146,478	105,203	569,343	417,186	22,540	16,706	85,716	64,010	169,018	121,909	655,059	481,196
MIMAROPA	144	150	4,779	18,856	193	107	4,614	3,353	18,194	13,589	165	14	662	52	4,779	3,367	18,856	13,641
ORIENTAL MINDORO	18	18	495	1,912	28	0	456	0	1,756	0	39	0	156	0	495	0	1,912	0
Bansud	1	1	13	64	3	0	13	0	64	0	0	0	0	0	13	0	64	0
Proper Bansud		1	13	64	3	0	13	0	64	0	0	0	0	0	13	0	64	0
Bongabong	1	1	3	11	1	0	3	0	11	0	0	0	0	0	3	0	11	0
Camantigue		1	3	11	1	0	3	0	11	0	0	0	0	0	3	0	11	0
Bulalacao (San Pedro)	6	6	337	1,226	12	0	298	0	1,070	0	39	0	156	0	337	0	1,226	0
Balatasan		1	40	144	1	0	40	0	144	0	0	0	0	0	40	0	144	0
Cambunang		1	29	90	2	0	29	0	90	0	0	0	0	0	29	0	90	0
Milagrosa		1	127	446	3	0	99	0	345	0	28	0	101	0	127	0	446	0
Poblacion		1	75	296	1	0	64	0	241	0	11	0	55	0	75	0	296	0
San Juan		1	38	167	2	0	38	0	167	0	0	0	0	0	38	0	167	0
San Isidro		1	28	83	3	0	28	0	83	0	0	0	0	0	28	0	83	0
Mansalay	2	2	15	79	2	0	15	0	79	0	0	0	0	0	15	0	79	0
Wasig		1	12	71	1	0	12	0	71	0	0	0	0	0	12	0	71	0
Waygan		1	3	8	1	0	3	0	8	0	0	0	0	0	3	0	8	0
Pinamalayan	3	3	62	238	4	0	62	0	238	0	0	0	0	0	62	0	238	0
Pili		1	29	108	2	0	29	0	108	0	0	0	0	0	29	0	108	0
Papandayan		1	1	2	1	0	1	0	2	0	0	0	0	0	1	0	2	0
Quinabigan		1	32	128	1	0	32	0	128	0	0	0	0	0	32	0	128	0
Roxas	1	1	9	40	1	0	9	0	40	0	0	0	0	0	9	0	40	0
Dangay		1	9	40	1	0	9	0	40	0	0	0	0	0	9	0	40	0
Victoria	1	1	27	135	1	0	27	0	135	0	0	0	0	0	27	0	135	0

REGION PROVINCE CITY/ MUNICIPALITY BARANGAY		NO. OF AFFECTED			No. of ECs		Inside Evacuation Centers				Outside Evacuation Centers				TOTAL SERVED (CURRENT)			
															(Inside + Outside)			
		Brgys.	Families	Persons			Families		Persons		Families		Persons		Families		Persons	
					CUM	NOW	CUM	NOW	CUM	NOW	CUM	NOW	CUM	NOW	CUM	NOW		
Malabo		1	27	135	1	0	27	0	135	0	0	0	0	0	27	0	135	0
Puerto Galera	1	1	25	100	2	0	25	0	100	0	0	0	0	0	25	0	100	0
Baclayan		1	25	100	2	0	25	0	100	0	0	0	0	0	25	0	100	0
Naujan	2	2	4	19	2	0	4	0	19	0	0	0	0	0	4	0	19	0
Malvar		1	2	10	1	0	2	0	10	0	0	0	0	0	2	0	10	0
San Andres		1	2	9	1	0	2	0	9	0	0	0	0	0	2	0	9	0
MARINDUQUE	16	16	197	646	16	0	106	0	316	0	91	0	330	0	197	0	646	0
Boac	8	8	92	298	3	0	27	0	72	0	65	0	226	0	92	0	298	0
Laylay		1	8	26	1	0	2	0	5	0	6	0	21	0	8	0	26	0
Buliasnin		1	8	22	1	0	4	0	11	0	4	0	11	0	8	0	22	0
Hinapulan		1	58	171	1	0	21	0	56	0	37	0	115	0	58	0	171	0
Balagasan		1	1	3	0	0	0	0	0	0	1	0	3	0	1	0	3	0
Putting Buhangin		1	1	2	0	0	0	0	0	0	1	0	2	0	1	0	2	0
Lupac		1	4	20	0	0	0	0	0	0	4	0	20	0	4	0	20	0
Santol		1	4	14	0	0	0	0	0	0	4	0	14	0	4	0	14	0
Amoingon		1	8	40	0	0	0	0	0	0	8	0	40	0	8	0	40	0
Mogpog	1	1	3	7	1	0	3	0	7	0	0	0	0	0	3	0	7	0
Bintakay		1	3	7	1	0	3	0	7	0	0	0	0	0	3	0	7	0
Torrijos	7	7	102	341	12	0	76	0	237	0	26	0	104	0	102	0	341	0
Buangan		1	9	32	1	0	9	0	32	0	0	0	0	0	9	0	32	0
Kay Duke		1	7	18	1	0	7	0	18	0	0	0	0	0	7	0	18	0
Malibago		1	15	73	1	0	2	0	11	0	13	0	62	0	15	0	73	0
Marlanga		1	4	7	1	0	4	0	7	0	0	0	0	0	4	0	7	0
Talawan		1	14	55	1	0	14	0	55	0	0	0	0	0	14	0	55	0
Suha		1	27	62	1	0	14	0	20	0	13	0	42	0	27	0	62	0
Tigwi		1	26	94	6	0	26	0	94	0	0	0	0	0	26	0	94	0
ROMBLON	17	17	218	912	24	0	197	0	788	0	21	0	124	0	218	0	912	0
Banton (Jones)	7	7	113	512	10	0	92	0	388	0	21	0	124	0	113	0	512	0
Tungonan		1	24	94	2	0	24	0	94	0	0	0	0	0	24	0	94	0
Mainit		1	28	98	2	0	28	0	98	0	0	0	0	0	28	0	98	0
Balogo		1	31	172	1	0	10	0	48	0	21	0	124	0	31	0	172	0
Tan-Ag		1	15	74	1	0	15	0	74	0	0	0	0	0	15	0	74	0

REGION PROVINCE CITY/ MUNICIPALITY BARANGAY		NO. OF AFFECTED			No. of ECs		Inside Evacuation Centers				Outside Evacuation Centers				TOTAL SERVED (CURRENT)			
															(Inside + Outside)			
		Brgys.	Families	Persons					Families		Persons		Families		Persons		Families	
					CUM	NOW	CUM	NOW	CUM	NOW	CUM	NOW	CUM	NOW	CUM	NOW	CUM	NOW
Sibay		1	6	28	1	0	6	0	28	0	0	0	0	0	6	0	28	0
Togbongan		1	7	34	2	0	7	0	34	0	0	0	0	0	7	0	34	0
Nabalay		1	2	12	1	0	2	0	12	0	0	0	0	0	2	0	12	0
Cajidiocan	3	3	53	219	3	0	53	0	219	0	0	0	0	0	53	0	219	0
Cambadjao		1	15	58	1	0	15	0	58	0	0	0	0	0	15	0	58	0
Poblacion		1	20	78	1	0	20	0	78	0	0	0	0	0	20	0	78	0
Cambalo		1	18	83	1	0	18	0	83	0	0	0	0	0	18	0	83	0
Corcuera	1	1	4	12	3	0	4	0	12	0	0	0	0	0	4	0	12	0
San Vicente		1	4	12	3	0	4	0	12	0	0	0	0	0	4	0	12	0
Ferrol	3	3	40	131	5	0	40	0	131	0	0	0	0	0	40	0	131	0
Claro M Recto		1	16	59	2	0	16	0	59	0	0	0	0	0	16	0	59	0
Tubigon		1	17	48	2	0	17	0	48	0	0	0	0	0	17	0	48	0
Hinag-Oman		1	7	24	1	0	7	0	24	0	0	0	0	0	7	0	24	0
Santa Fe	3	3	8	38	3	0	8	0	38	0	0	0	0	0	8	0	38	0
Tabugon		1	5	31	1	0	5	0	31	0	0	0	0	0	5	0	31	0
Guintigbasan		1	1	3	1	0	1	0	3	0	0	0	0	0	1	0	3	0
Canyayo		1	2	4	1	0	2	0	4	0	0	0	0	0	2	0	4	0
PALAWAN	93	99	3,869	15,386	125	107	3,855	3,353	15,334	13,589	14	14	52	52	3,869	3,367	15,386	13,641
Agutaya	3	3	200	800	5	5	200	200	800	800	0	0	0	0	200	200	800	800
Abagat		1	181	729	1	1	181	181	729	729	0	0	0	0	181	181	729	729
No breakdown		1	12	42	1	1	12	12	42	42	0	0	0	0	12	12	42	42
Matarawis		1	7	29	3	3	7	7	29	29	0	0	0	0	7	7	29	29
Araceli	7	7	264	918	21	21	264	264	918	918	0	0	0	0	264	264	918	918
Dalayawan		1	23	85	2	2	23	23	85	85	0	0	0	0	23	23	85	85
Poblacion		1	70	215	5	5	70	70	215	215	0	0	0	0	70	70	215	215
Dagman		1	62	233	4	4	62	62	233	233	0	0	0	0	62	62	233	233
San Jose de Oro		1	19	97	5	5	19	19	97	97	0	0	0	0	19	19	97	97
Osmena		1	9	38	2	2	9	9	38	38	0	0	0	0	9	9	38	38
Tinintinan		1	48	158	1	1	48	48	158	158	0	0	0	0	48	48	158	158
Madoldolon		1	33	92	2	2	33	33	92	92	0	0	0	0	33	33	92	92
Busuanga	13	13	351	1,106	13	0	351	0	1,106	0	0	0	0	0	351	0	1,106	0
Sagrada		1	21	82	1	0	21	0	82	0	0	0	0	0	21	0	82	0

REGION PROVINCE CITY/ MUNICIPALITY BARANGAY		NO. OF AFFECTED			No. of ECs		Inside Evacuation Centers				Outside Evacuation Centers				TOTAL SERVED (CURRENT)			
															(Inside + Outside)			
		Brgys.	Families	Persons			Families		Persons		Families		Persons		Families		Persons	
					CUM	NOW	CUM	NOW	CUM	NOW	CUM	NOW	CUM	NOW	CUM	NOW		
Concepcion		1	48	184	1	0	48	0	184	0	0	0	0	0	48	0	184	0
Maglambay		1	38	136	1	0	38	0	136	0	0	0	0	0	38	0	136	0
San Rafael		1	55	122	1	0	55	0	122	0	0	0	0	0	55	0	122	0
Bogtong		1	16	56	1	0	16	0	56	0	0	0	0	0	16	0	56	0
Buluang		1	53	147	1	0	53	0	147	0	0	0	0	0	53	0	147	0
New Busuanga		1	14	48	1	0	14	0	48	0	0	0	0	0	14	0	48	0
Old Busuanga		1	19	60	1	0	19	0	60	0	0	0	0	0	19	0	60	0
Panlaitan		1	25	78	1	0	25	0	78	0	0	0	0	0	25	0	78	0
Quezon		1	53	160	1	0	53	0	160	0	0	0	0	0	53	0	160	0
Salvacion		1	2	11	1	0	2	0	11	0	0	0	0	0	2	0	11	0
San Isidro		1	6	20	1	0	6	0	20	0	0	0	0	0	6	0	20	0
Santo Nino		1	1	2	1	0	1	0	2	0	0	0	0	0	1	0	2	0
Cagayancillo	12	12	402	1,696	13	13	402	402	1,696	1,696	0	0	0	0	402	402	1,696	1,696
Bantayan		1	23	110	2	2	23	23	110	110	0	0	0	0	23	23	110	110
Mampio		1	38	124	1	1	38	38	124	124	0	0	0	0	38	38	124	124
Takas		1	17	85	1	1	17	17	85	85	0	0	0	0	17	17	85	85
Talaga		1	74	144	1	1	74	74	144	144	0	0	0	0	74	74	144	144
Lipot North		1	2	14	1	1	2	2	14	14	0	0	0	0	2	2	14	14
Lipot South		1	4	20	1	1	4	4	20	20	0	0	0	0	4	4	20	20
Wahig		1	7	35	1	1	7	7	35	35	0	0	0	0	7	7	35	35
Conbento		1	12	60	1	1	12	12	60	60	0	0	0	0	12	12	60	60
Santa Cruz		1	33	144	1	1	33	33	144	144	0	0	0	0	33	33	144	144
Magsaysay		1	25	125	1	1	25	25	125	125	0	0	0	0	25	25	125	125
Calusas		1	38	190	1	1	38	38	190	190	0	0	0	0	38	38	190	190
Cawili		1	129	645	1	1	129	129	645	645	0	0	0	0	129	129	645	645
Coron	5	5	151	639	5	0	151	0	639	0	0	0	0	0	151	0	639	0
Poblacion 1		1	96	417	1	0	96	0	417	0	0	0	0	0	96	0	417	0
Poblacion 2		1	45	181	1	0	45	0	181	0	0	0	0	0	45	0	181	0
Guadalupe		1	3	7	1	0	3	0	7	0	0	0	0	0	3	0	7	0
Tagumpay		1	6	31	1	0	6	0	31	0	0	0	0	0	6	0	31	0
Poblacion 5		1	1	3	1	0	1	0	3	0	0	0	0	0	1	0	3	0
Culion	5	5	89	309	5	5	89	89	309	309	0	0	0	0	89	89	309	309

REGION PROVINCE CITY/ MUNICIPALITY BARANGAY		NO. OF AFFECTED			No. of ECs		Inside Evacuation Centers				Outside Evacuation Centers				TOTAL SERVED (CURRENT)			
															(Inside + Outside)			
		Brgys.	Families	Persons			Families		Persons		Families		Persons		Families		Persons	
					CUM	NOW	CUM	NOW	CUM	NOW	CUM	NOW	CUM	NOW	CUM	NOW		
Jardin		1	13	53	1	1	13	13	53	53	0	0	0	0	13	13	53	53
Osmenia		1	20	60	1	1	20	20	60	60	0	0	0	0	20	20	60	60
Baldat		1	11	47	1	1	11	11	47	47	0	0	0	0	11	11	47	47
Culango		1	15	62	1	1	15	15	62	62	0	0	0	0	15	15	62	62
Libis		1	30	87	1	1	30	30	87	87	0	0	0	0	30	30	87	87
Cuyo	6	6	442	1,596	7	7	435	435	1,579	1,579	7	7	17	17	442	442	1,596	1,596
Maringian		1	19	56	1	1	19	19	56	56	0	0	0	0	19	19	56	56
Cabigsui		1	190	700	2	2	190	190	700	700	0	0	0	0	190	190	700	700
Suba		1	205	744	2	2	205	205	744	744	0	0	0	0	205	205	744	744
Manuga		1	20	74	1	1	20	20	74	74	0	0	0	0	20	20	74	74
Catadman		1	1	5	1	1	1	1	5	5	0	0	0	0	1	1	5	5
Tucadan		1	7	17	0	0	0	0	0	0	7	7	17	17	7	7	17	17
Dumaran	2	2	12	60	2	2	12	12	60	60	0	0	0	0	12	12	60	60
Culasian		1	10	50	1	1	10	10	50	50	0	0	0	0	10	10	50	50
Magsaysay		1	2	10	1	1	2	2	10	10	0	0	0	0	2	2	10	10
El Nido (Bacuit)	1	1	5	25	1	1	5	5	25	25	0	0	0	0	5	5	25	25
Bebeladan		1	5	25	1	1	5	5	25	25	0	0	0	0	5	5	25	25
Quezon	1	1	107	481	2	2	107	107	481	481	0	0	0	0	107	107	481	481
Aramaywan		1	107	481	2	2	107	107	481	481	0	0	0	0	107	107	481	481
Linapacan	1	1	128	553	3	3	128	128	553	553	0	0	0	0	128	128	553	553
San Miguel		1	128	553	3	3	128	128	553	553	0	0	0	0	128	128	553	553
Magsaysay	6	6	295	1,053	11	11	295	295	1,053	1,053	0	0	0	0	295	295	1,053	1,053
Balaguen		1	101	505	1	1	101	101	505	505	0	0	0	0	101	101	505	505
Canipo		1	17	85	1	1	17	17	85	85	0	0	0	0	17	17	85	85
Lucbuan		1	1	3	1	1	1	1	3	3	0	0	0	0	1	1	3	3
Alcoba		1	60	162	2	2	60	60	162	162	0	0	0	0	60	60	162	162
Malinao		1	110	270	5	5	110	110	270	270	0	0	0	0	110	110	270	270
Los Angeles		1	6	28	1	1	6	6	28	28	0	0	0	0	6	6	28	28
Narra	1	1	43	166	1	1	43	43	166	166	0	0	0	0	43	43	166	166
El Vita		1	43	166	1	1	43	43	166	166	0	0	0	0	43	43	166	166
Puerto Princesa	18	18	439	2,214	20	20	432	432	2,179	2,179	7	7	35	35	439	439	2,214	2,214
Sta Lourdes		1	5	22	1	1	5	5	22	22	0	0	0	0	5	5	22	22

REGION PROVINCE CITY/ MUNICIPALITY BARANGAY		NO. OF AFFECTED			No. of ECs		Inside Evacuation Centers				Outside Evacuation Centers				TOTAL SERVED (CURRENT)			
															(Inside + Outside)			
		Brgys.	Families	Persons					Families		Persons		Families		Persons		Families	
					CUM	NOW	CUM	NOW	CUM	NOW	CUM	NOW	CUM	NOW	CUM	NOW	CUM	NOW
Bagong Silang		1	5	20	1	1	5	5	20	20	0	0	0	0	5	5	20	20
Bancoa-Bancoa		1	76	304	1	1	76	76	304	304	0	0	0	0	76	76	304	304
Cabayugan		1	18	75	3	3	18	18	75	75	0	0	0	0	18	18	75	75
Mauyon		1	34	134	2	2	34	34	134	134	0	0	0	0	34	34	134	134
Concepcion		1	1	4	1	1	1	1	4	4	0	0	0	0	1	1	4	4
Pagkakaisa		1	50	400	1	1	50	50	400	400	0	0	0	0	50	50	400	400
Tagburos		1	60	400	1	1	60	60	400	400	0	0	0	0	60	60	400	400
San Pedro		1	24	120	1	1	24	24	120	120	0	0	0	0	24	24	120	120
Babuyan		1	16	32	2	2	16	16	32	32	0	0	0	0	16	16	32	32
Tanabag		1	19	63	1	1	19	19	63	63	0	0	0	0	19	19	63	63
Macarascas		1	11	56	1	1	11	11	56	56	0	0	0	0	11	11	56	56
Mangingisda		1	12	51	1	1	12	12	51	51	0	0	0	0	12	12	51	51
Liwanag		1	86	430	1	1	86	86	430	430	0	0	0	0	86	86	430	430
San Jose		1	8	33	1	1	8	8	33	33	0	0	0	0	8	8	33	33
Muntible		1	7	35	1	1	7	7	35	35	0	0	0	0	7	7	35	35
Buenavista		1	4	20	0	0	0	0	0	0	4	4	20	20	4	4	20	20
Tagabinet		1	3	15	0	0	0	0	0	0	3	3	15	15	3	3	15	15
Roxas	3	9	644	2,496	3	3	644	644	2,496	2,496	0	0	0	0	644	644	2,496	2,496
New Barbacan, 1,6,4,Minara and San Nicolas		6	342	1,208	1	1	342	342	1,208	1,208	0	0	0	0	342	342	1,208	1,208
New, Barbacan, 3,4 and Sandoval		2	168	730	1	1	168	168	730	730	0	0	0	0	168	168	730	730
Brgy. 1,2 and 4		1	134	558	1	1	134	134	558	558	0	0	0	0	134	134	558	558
San Vicente	7	7	204	977	10	10	204	204	977	977	0	0	0	0	204	204	977	977
Alimanguan		1	63	331	4	4	63	63	331	331	0	0	0	0	63	63	331	331
Binga		1	15	80	1	1	15	15	80	80	0	0	0	0	15	15	80	80
Caruray		1	15	78	1	1	15	15	78	78	0	0	0	0	15	15	78	78
New Agutaya		1	16	92	1	1	16	16	92	92	0	0	0	0	16	16	92	92
Poblacion		1	15	79	1	1	15	15	79	79	0	0	0	0	15	15	79	79
Port Barton		1	51	197	1	1	51	51	197	197	0	0	0	0	51	51	197	197
Sto Niño		1	29	120	1	1	29	29	120	120	0	0	0	0	29	29	120	120
Taytay	2	2	93	297	3	3	93	93	297	297	0	0	0	0	93	93	297	297
San Jose		1	10	44	1	1	10	10	44	44	0	0	0	0	10	10	44	44

REGION PROVINCE CITY/ MUNICIPALITY BARANGAY		NO. OF AFFECTED			No. of ECs		Inside Evacuation Centers				Outside Evacuation Centers				TOTAL SERVED (CURRENT)			
															(Inside + Outside)			
		Brgys.	Families	Persons			Families		Persons		Families		Persons		Families		Persons	
					CUM	NOW	CUM	NOW	CUM	NOW	CUM	NOW	CUM	NOW	CUM	NOW		
Poblacion		1	83	253	2	2	83	83	253	253	0	0	0	0	83	83	253	253
REGION 5	12	39	1,397	4,337	38	0	1,397	0	4,337	0	0	0	0	0	1,397	0	4,337	0
MASBATE	10	32	950	3,096	31	0	950	0	3,096	0	0	0	0	0	950	0	3,096	0
Aroroy	1	3	83	373	3	0	83	0	373	0	0	0	0	0	83	0	373	0
		3	83	373	3	0	83	0	373	0	0	0	0	0	83	0	373	0
Baleno	1	1	23	62	1	0	23	0	62	0	0	0	0	0	23	0	62	0
		1	23	62	1	0	23	0	62	0	0	0	0	0	23	0	62	0
Cataingan	1	1	64	206	2	0	64	0	206	0	0	0	0	0	64	0	206	0
		1	64	206	2	0	64	0	206	0	0	0	0	0	64	0	206	0
Esperanza	1	15	585	1,706	15	0	585	0	1,706	0	0	0	0	0	585	0	1,706	0
		15	585	1,706	15	0	585	0	1,706	0	0	0	0	0	585	0	1,706	0
Masbate City	1	1	7	32	1	0	7	0	32	0	0	0	0	0	7	0	32	0
		1	7	32	1	0	7	0	32	0	0	0	0	0	7	0	32	0
Palanas	1	3	53	193	3	0	53	0	193	0	0	0	0	0	53	0	193	0
		3	53	193	3	0	53	0	193	0	0	0	0	0	53	0	193	0
Pio V. Corpuz (Limbuhan)	1	2	66	248	2	0	66	0	248	0	0	0	0	0	66	0	248	0
		2	66	248	2	0	66	0	248	0	0	0	0	0	66	0	248	0
Placer	1	3	29	120	1	0	29	0	120	0	0	0	0	0	29	0	120	0
		3	29	120	1	0	29	0	120	0	0	0	0	0	29	0	120	0
San Jacinto	1	2	36	143	2	0	36	0	143	0	0	0	0	0	36	0	143	0
		2	36	143	2	0	36	0	143	0	0	0	0	0	36	0	143	0
Uson	1	1	4	13	1	0	4	0	13	0	0	0	0	0	4	0	13	0
		1	4	13	1	0	4	0	13	0	0	0	0	0	4	0	13	0
ALBAY	2	7	447	1,241	7	0	447	0	1,241	0	0	0	0	0	447	0	1,241	0
Guinobatan	1	5	427	1,184	4	0	427	0	1,184	0	0	0	0	0	427	0	1,184	0
		5	427	1,184	4	0	427	0	1,184	0	0	0	0	0	427	0	1,184	0
Ligao	1	2	20	57	3	0	20	0	57	0	0	0	0	0	20	0	57	0
		2	20	57	3	0	20	0	57	0	0	0	0	0	20	0	57	0
REGION 6	106	1,377	105,702	416,988	2,021	1,313	59,650	49,138	241,152	202,924	13,783	8,126	50,902	30,095	73,433	57,264	292,054	233,019
AKLAN	13	179	10,790	42,366	276	125	4,209	2,824	16,357	11,167	1,856	488	7,968	2,882	6,065	3,312	24,325	14,049
Balete	1	10	384	1,580	27	27	375	375	1,555	1,555	9	9	25	25	384	384	1,580	1,580
		10	384	1,580	27	27	375	375	1,555	1,555	9	9	25	25	384	384	1,580	1,580

REGION PROVINCE CITY/ MUNICIPALITY BARANGAY		NO. OF AFFECTED			No. of ECs		Inside Evacuation Centers				Outside Evacuation Centers				TOTAL SERVED (CURRENT)			
															(Inside + Outside)			
		Brgys.	Families	Persons			Families		Persons		Families		Persons		Families		Persons	
					CUM	NOW	CUM	NOW	CUM	NOW	CUM	NOW	CUM	NOW	CUM	NOW		
Banga	1	14	111	544	18	0	62	0	209	0	49	0	335	0	111	0	544	0
		14	111	544	18	0	62	0	209	0	49	0	335	0	111	0	544	0
Batan	1	4	38	156	5	5	38	38	156	156	0	0	0	0	38	38	156	156
		4	38	156	5	5	38	38	156	156	0	0	0	0	38	38	156	156
Buruanga	1	15	5,263	20,905	49	0	203	0	710	0	330	0	918	0	533	0	1,628	0
		15	5,263	20,905	49	0	203	0	710	0	330	0	918	0	533	0	1,628	0
Ibajay	1	11	183	735	13	13	155	155	623	623	7	7	29	29	162	162	652	652
		11	183	735	13	13	155	155	623	623	7	7	29	29	162	162	652	652
Kalibo	1	16	280	1,167	12	12	265	265	1,096	1,096	71	71	1,500	1,500	336	336	2,596	2,596
		16	280	1,167	12	12	265	265	1,096	1,096	71	71	1,500	1,500	336	336	2,596	2,596
Makato	1	18	528	2,346	28	0	186	0	693	0	356	25	1,681	84	542	25	2,374	84
		18	528	2,346	28	0	186	0	693	0	356	25	1,681	84	542	25	2,374	84
Malay	1	17	536	2,337	7	7	453	79	1,813	228	83	1	524	2	536	80	2,337	230
		17	536	2,337	7	7	453	79	1,813	228	83	1	524	2	536	80	2,337	230
New Washington	1	17	1,720	6,821	30	30	1,582	1,582	6,259	6,259	138	138	562	562	1,720	1,720	6,821	6,821
		17	1,720	6,821	30	30	1,582	1,582	6,259	6,259	138	138	562	562	1,720	1,720	6,821	6,821
Numancia	1	17	678	2,160	17	0	244	0	934	0	434	0	1,226	0	678	0	2,160	0
		17	678	2,160	17	0	244	0	934	0	434	0	1,226	0	678	0	2,160	0
Tangalan	1	15	546	1,859	20	20	325	325	1,230	1,230	221	221	629	629	546	546	1,859	1,859
		15	546	1,859	20	20	325	325	1,230	1,230	221	221	629	629	546	546	1,859	1,859
Malinao	1	12	179	629	29	1	135	0	491	0	0	0	0	0	135	0	491	0
		12	179	629	29	1	135	0	491	0	0	0	0	0	135	0	491	0
Madalag	1	13	344	1,127	21	10	186	5	588	20	158	16	539	51	344	21	1,127	71
		13	344	1,127	21	10	186	5	588	20	158	16	539	51	344	21	1,127	71
ANTIQUE	15	232	13,345	46,554	305	123	5,755	2,944	18,061	8,395	2,855	638	9,966	2,038	8,610	3,582	28,027	10,433
Anini-y	1	14	394	1,108	2	2	380	380	1,018	1,018	11	11	31	31	391	391	1,049	1,049
		14	394	1,108	2	2	380	380	1,018	1,018	11	11	31	31	391	391	1,049	1,049
Barbaza	1	10	440	1,329	15	15	440	440	1,329	1,329	72	72	246	246	512	512	1,575	1,575
		10	440	1,329	15	15	440	440	1,329	1,329	72	72	246	246	512	512	1,575	1,575
Belison	1	8	156	543	9	9	141	11	390	0	18	6	41	0	159	17	431	0
		8	156	543	9	9	141	11	390	0	18	6	41	0	159	17	431	0
Bugasong	1	12	272	1,214	12	12	231	231	860	860	41	41	235	235	272	272	1,095	1,095

REGION PROVINCE CITY/ MUNICIPALITY BARANGAY		NO. OF AFFECTED			No. of ECs		Inside Evacuation Centers				Outside Evacuation Centers				TOTAL SERVED (CURRENT)			
															(Inside + Outside)			
		Brgys.	Families	Persons			Families		Persons		Families		Persons		Families		Persons	
					CUM	NOW	CUM	NOW	CUM	NOW	CUM	NOW	CUM	NOW	CUM	NOW		
		12	272	1,214	12	12	231	231	860	860	41	41	235	235	272	272	1,095	1,095
Hamtic	1	15	439	1,356	20	20	439	439	1,356	1,356	0	0	0	0	439	439	1,356	1,356
		15	439	1,356	20	20	439	439	1,356	1,356	0	0	0	0	439	439	1,356	1,356
Laua-an	1	16	260	855	22	22	199	199	710	710	47	52	181	193	246	251	891	903
		16	260	855	22	22	199	199	710	710	47	52	181	193	246	251	891	903
Libertad	1	19	4,791	19,010	40	0	387	0	1,389	0	685	0	2,236	0	1,072	0	3,625	0
		19	4,791	19,010	40	0	387	0	1,389	0	685	0	2,236	0	1,072	0	3,625	0
Pandan	1	13	185	630	21	21	185	185	630	630	0	0	0	0	185	185	630	630
		13	185	630	21	21	185	185	630	630	0	0	0	0	185	185	630	630
San Remigio	1	1	27	85	1	1	27	27	85	85	0	0	0	0	27	27	85	85
		1	27	85	1	1	27	27	85	85	0	0	0	0	27	27	85	85
Sibalom	1	25	879	3,285	29	0	508	508	1,298	1,298	316	308	972	1,013	824	816	2,270	2,311
		25	879	3,285	29	0	508	508	1,298	1,298	316	308	972	1,013	824	816	2,270	2,311
Tibiao	1	20	1,367	4,161	39	2	1,050	0	3,062	0	264	0	958	0	1,314	0	4,020	0
		20	1,367	4,161	39	2	1,050	0	3,062	0	264	0	958	0	1,314	0	4,020	0
Tobias Fornier (Dao)	1	12	325	564	5	5	229	229	0	0	30	30	0	0	259	259	0	0
		12	325	564	5	5	229	229	0	0	30	30	0	0	259	259	0	0
Caluya	1	22	2,359	8,731	52	0	1,043	30	3,855	101	1,316	118	4,876	320	2,359	148	8,731	421
		22	2,359	8,731	52	0	1,043	30	3,855	101	1,316	118	4,876	320	2,359	148	8,731	421
Culasi	1	31	777	2,861	14	14	265	265	1,008	1,008	0	0	0	0	265	265	1,008	1,008
		31	777	2,861	14	14	265	265	1,008	1,008	0	0	0	0	265	265	1,008	1,008
Patnongon	1	14	674	822	24	0	231	0	1,071	0	55	0	190	0	286	0	1,261	0
		14	674	822	24	0	231	0	1,071	0	55	0	190	0	286	0	1,261	0
CAPIZ	13	250	26,572	96,501	458	360	9,484	5,116	31,184	17,263	3,217	1,680	11,998	6,055	12,701	6,796	43,182	23,318
Dao	1	18	1,192	4,151	47	47	490	0	1,735	0	680	680	2,353	2,353	1,170	680	4,088	2,353
		18	1,192	4,151	47	47	490	0	1,735	0	680	680	2,353	2,353	1,170	680	4,088	2,353
Dumarao	1	33	7,470	27,880	62	62	649	16	2,458	152	867	0	3,454	0	1,516	16	5,912	152
		33	7,470	27,880	62	62	649	16	2,458	152	867	0	3,454	0	1,516	16	5,912	152
Ivisan	1	2	27	100	2	2	24	24	90	90	3	3	10	10	27	27	100	100
		2	27	100	2	2	24	24	90	90	3	3	10	10	27	27	100	100
Mambusao	1	3	11	55	0	0	0	0	0	0	11	11	55	55	11	11	55	55
		3	11	55	0	0	0	0	0	0	11	11	55	55	11	11	55	55

REGION PROVINCE CITY/ MUNICIPALITY BARANGAY		NO. OF AFFECTED			No. of ECs		Inside Evacuation Centers				Outside Evacuation Centers				TOTAL SERVED (CURRENT)			
															(Inside + Outside)			
		Brgys.	Families	Persons			Families		Persons		Families		Persons		Families		Persons	
					CUM	NOW	CUM	NOW	CUM	NOW	CUM	NOW	CUM	NOW	CUM	NOW		
Panay	1	6	70	251	6	6	68	68	241	241	2	2	10	10	70	70	251	251
		6	70	251	6	6	68	68	241	241	2	2	10	10	70	70	251	251
Pilar	1	56	1,607	5,311	69	68	1,373	1,372	4,515	4,514	244	244	789	789	1,617	1,616	5,304	5,303
		56	1,607	5,311	69	68	1,373	1,372	4,515	4,514	244	244	789	789	1,617	1,616	5,304	5,303
Pontevedra	1	26	2,527	8,418	61	0	2,527	0	8,418	0	0	0	0	0	2,527	0	8,418	0
		26	2,527	8,418	61	0	2,527	0	8,418	0	0	0	0	0	2,527	0	8,418	0
President Roxas	1	18	1,630	6,132	22	22	1,139	1,234	3,990	4,292	442	445	1,825	1,830	1,581	1,679	5,815	6,122
		18	1,630	6,132	22	22	1,139	1,234	3,990	4,292	442	445	1,825	1,830	1,581	1,679	5,815	6,122
Roxas City	1	33	2,313	7,571	95	91	2,234	2,233	7,306	7,299	49	33	160	110	2,283	2,266	7,466	7,409
		33	2,313	7,571	95	91	2,234	2,233	7,306	7,299	49	33	160	110	2,283	2,266	7,466	7,409
Sapian	1	3	66	310	5	5	63	63	295	295	3	3	15	15	66	66	310	310
		3	66	310	5	5	63	63	295	295	3	3	15	15	66	66	310	310
Sigma	1	21	8,835	32,925	40	41	489	0	1,756	0	520	0	1,761	0	1,009	0	3,517	0
		21	8,835	32,925	40	41	489	0	1,756	0	520	0	1,761	0	1,009	0	3,517	0
Cuartero	1	10	365	1,263	16	16	106	106	380	380	259	259	883	883	365	365	1,263	1,263
		10	365	1,263	16	16	106	106	380	380	259	259	883	883	365	365	1,263	1,263
Panitan	1	21	459	2,134	33	0	322	0	0	0	137	0	683	0	459	0	683	0
		21	459	2,134	33	0	322	0	0	0	137	0	683	0	459	0	683	0
GUIMARAS	5	37	1,359	4,196	148	30	936	795	2,677	2,209	371	125	1,288	461	1,307	920	3,965	2,670
Jordan	1	8	266	910	14	14	253	253	834	834	13	13	76	76	266	266	910	910
		8	266	910	14	14	253	253	834	834	13	13	76	76	266	266	910	910
Nueva Valencia	1	5	180	706	6	6	91	74	337	295	0	0	0	0	91	74	337	295
		5	180	706	6	6	91	74	337	295	0	0	0	0	91	74	337	295
San Lorenzo	1	7	443	1,494	121	3	151	27	517	91	292	46	977	150	443	73	1,494	241
		7	443	1,494	121	3	151	27	517	91	292	46	977	150	443	73	1,494	241
Sibunag	1	7	119	316	7	7	90	90	219	219	29	29	97	97	119	119	316	316
		7	119	316	7	7	90	90	219	219	29	29	97	97	119	119	316	316
Buenavista	1	10	351	770	0	0	351	351	770	770	37	37	138	138	388	388	908	908
		10	351	770	0	0	351	351	770	770	37	37	138	138	388	388	908	908
ILOILO	30	495	21,394	80,354	667	532	12,558	11,582	48,701	43,873	5,437	5,173	19,447	18,549	17,995	16,755	68,148	62,422
Balasan	1	21	899	3,024	44	44	559	559	1,987	1,987	340	340	1,037	1,037	899	899	3,024	3,024
		21	899	3,024	44	44	559	559	1,987	1,987	340	340	1,037	1,037	899	899	3,024	3,024

REGION PROVINCE CITY/ MUNICIPALITY BARANGAY		NO. OF AFFECTED			No. of ECs		Inside Evacuation Centers				Outside Evacuation Centers				TOTAL SERVED (CURRENT)			
															(Inside + Outside)			
		Brgys.	Families	Persons			Families		Persons		Families		Persons		Families		Persons	
					CUM	NOW	CUM	NOW	CUM	NOW	CUM	NOW	CUM	NOW	CUM	NOW		
Banate	1	18	2,233	7,532	31	31	2,233	2,233	7,532	7,532	0	0	0	0	2,233	2,233	7,532	7,532
		18	2,233	7,532	31	31	2,233	2,233	7,532	7,532	0	0	0	0	2,233	2,233	7,532	7,532
Batad	1	12	141	509	15	15	141	141	473	473	0	0	0	0	141	141	473	473
		12	141	509	15	15	141	141	473	473	0	0	0	0	141	141	473	473
Carles	1	33	4,176	16,504	83	83	1,659	1,809	7,570	6,853	2,521	2,521	9,530	9,530	4,180	4,330	17,100	16,383
		33	4,176	16,504	83	83	1,659	1,809	7,570	6,853	2,521	2,521	9,530	9,530	4,180	4,330	17,100	16,383
Dumangas	1	2	55	183	0	0	0	0	0	0	0	0	0	0	0	0	0	0
		2	55	183	0	0	0	0	0	0	0	0	0	0	0	0	0	0
Iloilo City	1	36	1,193	4,329	51	51	1,143	1,143	4,167	4,167	0	0	0	0	1,143	1,143	4,167	4,167
		36	1,193	4,329	51	51	1,143	1,143	4,167	4,167	0	0	0	0	1,143	1,143	4,167	4,167
Pototan	1	21	202	837	21	0	202	0	837	0	4	1	13	1	206	1	850	1
		21	202	837	21	0	202	0	837	0	4	1	13	1	206	1	850	1
San Enrique	1	12	194	761	15	15	170	79	657	308	24	2	98	12	194	81	755	320
		12	194	761	15	15	170	79	657	308	24	2	98	12	194	81	755	320
San Rafael	1	9	525	1,805	23	23	525	525	1,805	1,805	0	0	0	0	525	525	1,805	1,805
		9	525	1,805	23	23	525	525	1,805	1,805	0	0	0	0	525	525	1,805	1,805
Sara	1	42	506	1,905	12	12	506	506	1,905	1,905	44	44	274	274	550	550	2,179	2,179
		42	506	1,905	12	12	506	506	1,905	1,905	44	44	274	274	550	550	2,179	2,179
Dueñas	1	9	80	307	6	6	111	111	432	432	3	2	12	7	114	113	444	439
		9	80	307	6	6	111	111	432	432	3	2	12	7	114	113	444	439
Estancia	1	19	1,016	3,626	30	30	1,016	1,016	3,626	3,626	0	0	0	0	1,016	1,016	3,626	3,626
		19	1,016	3,626	30	30	1,016	1,016	3,626	3,626	0	0	0	0	1,016	1,016	3,626	3,626
Lambunao	1	34	653	2,839	0	0	0	0	0	0	653	653	2,839	2,839	653	653	2,839	2,839
		34	653	2,839	0	0	0	0	0	0	653	653	2,839	2,839	653	653	2,839	2,839
Leon	1	12	76	321	11	11	70	66	294	274	6	6	27	27	76	72	321	301
		12	76	321	11	11	70	66	294	274	6	6	27	27	76	72	321	301
Pavia	1	15	520	2,500	5	5	37	37	118	118	229	229	1,104	1,104	266	266	1,222	1,222
		15	520	2,500	5	5	37	37	118	118	229	229	1,104	1,104	266	266	1,222	1,222
Tubungan	1	9	84	344	6	6	56	59	235	239	16	25	68	105	72	84	303	344
		9	84	344	6	6	56	59	235	239	16	25	68	105	72	84	303	344
Barotac Nuevo	1	13	1,536	7,680	13	0	1,536	1,536	7,680	7,680	52	52	260	260	1,588	1,588	7,940	7,940
		13	1,536	7,680	13	0	1,536	1,536	7,680	7,680	52	52	260	260	1,588	1,588	7,940	7,940

REGION PROVINCE CITY/ MUNICIPALITY BARANGAY		NO. OF AFFECTED			No. of ECs		Inside Evacuation Centers				Outside Evacuation Centers				TOTAL SERVED (CURRENT)			
															(Inside + Outside)			
		Brgys.	Families	Persons			Families		Persons		Families		Persons		Families		Persons	
					CUM	NOW	CUM	NOW	CUM	NOW	CUM	NOW	CUM	NOW	CUM	NOW		
Janiuay	1	5	38	162	6	6	38	38	162	162	0	0	0	0	38	38	162	162
		5	38	162	6	6	38	38	162	162	0	0	0	0	38	38	162	162
Leganes	1	12	436	1,173	39	14	182	38	636	189	142	33	445	49	324	71	1,081	238
		12	436	1,173	39	14	182	38	636	189	142	33	445	49	324	71	1,081	238
Lemery	1	29	1,274	4,286	0	0	0	0	0	0	0	0	0	0	0	0	0	0
		29	1,274	4,286	0	0	0	0	0	0	0	0	0	0	0	0	0	0
Ajuy	1	20	569	2,192	45	0	0	0	0	0	0	0	0	0	0	0	0	0
		20	569	2,192	45	0	0	0	0	0	0	0	0	0	0	0	0	0
Anilao	1	13	359	1,409	13	0	247	0	1,029	0	112	0	380	0	359	0	1,409	0
		13	359	1,409	13	0	247	0	1,029	0	112	0	380	0	359	0	1,409	0
Bingawan	1	5	52	234	7	0	48	0	223	0	4	0	11	0	52	0	234	0
		5	52	234	7	0	48	0	223	0	4	0	11	0	52	0	234	0
Cabatuan	1	29	384	1,504	0	0	0	0	0	0	0	0	0	0	0	0	0	0
		29	384	1,504	0	0	0	0	0	0	0	0	0	0	0	0	0	0
Concepcion	1	24	3,448	11,521	146	151	1,738	1,685	6,118	6,118	1,253	1,253	3,258	3,258	2,991	2,938	9,376	9,376
		24	3,448	11,521	146	151	1,738	1,685	6,118	6,118	1,253	1,253	3,258	3,258	2,991	2,938	9,376	9,376
Dingle	1	1	40	200	1	0	40	0	106	0	0	0	0	0	40	0	106	0
		1	40	200	1	0	40	0	106	0	0	0	0	0	40	0	106	0
Miagao	1	15	346	1,380	15	23	0	0	0	0	0	0	0	0	0	0	0	0
		15	346	1,380	15	23	0	0	0	0	0	0	0	0	0	0	0	0
Santa Barbara	1	8	67	261	4	1	16	1	65	5	27	12	70	46	43	13	135	51
		8	67	261	4	1	16	1	65	5	27	12	70	46	43	13	135	51
Tigbauan	1	14	279	1,026	20	0	279	0	1,026	0	0	0	0	0	279	0	1,026	0
		14	279	1,026	20	0	279	0	1,026	0	0	0	0	0	279	0	1,026	0
Zarraga	1	3	13	0	5	5	6	0	18	0	7	0	21	0	13	0	39	0
		3	13	0	5	5	6	0	18	0	7	0	21	0	13	0	39	0
NEGROS OCCIDENTAL	30	184	32,242	147,017	167	143	26,708	25,877	124,172	120,017	47	22	235	110	26,755	25,899	124,407	120,127
Bacolod	1	36	1,220	4,986	26	26	1,220	1,220	4,986	4,986	0	0	0	0	1,220	1,220	4,986	4,986
		36	1,220	4,986	26	26	1,220	1,220	4,986	4,986	0	0	0	0	1,220	1,220	4,986	4,986
Bago	1	10	322	1,513	1	1	322	322	1,513	1,513	0	0	0	0	322	322	1,513	1,513
		10	322	1,513	1	1	322	322	1,513	1,513	0	0	0	0	322	322	1,513	1,513
Binalbagan	1	1	4	12	1	1	4	4	12	12	0	0	0	0	4	4	12	12

REGION PROVINCE CITY/ MUNICIPALITY BARANGAY		NO. OF AFFECTED			No. of ECs		Inside Evacuation Centers				Outside Evacuation Centers				TOTAL SERVED (CURRENT)			
															(Inside + Outside)			
		Brgys.	Families	Persons			Families		Persons		Families		Persons		Families		Persons	
					CUM	NOW	CUM	NOW	CUM	NOW	CUM	NOW	CUM	NOW	CUM	NOW		
		1	4	12	1	1	4	4	12	12	0	0	0	0	4	4	12	12
Cadiz	1	1	61	263	1	1	61	61	263	263	0	0	0	0	61	61	263	263
		1	61	263	1	1	61	61	263	263	0	0	0	0	61	61	263	263
Calatrava	1	1	166	498	1	1	166	166	498	498	0	0	0	0	166	166	498	498
		1	166	498	1	1	166	166	498	498	0	0	0	0	166	166	498	498
Candoni	1	2	10	45	1	1	10	10	45	45	0	0	0	0	10	10	45	45
		2	10	45	1	1	10	10	45	45	0	0	0	0	10	10	45	45
Cauayan	1	7	1,220	5,491	2	2	1,220	1,220	5,491	5,491	0	0	0	0	1,220	1,220	5,491	5,491
		7	1,220	5,491	2	2	1,220	1,220	5,491	5,491	0	0	0	0	1,220	1,220	5,491	5,491
Salvador Benedicto	1	2	24	113	1	1	24	24	113	113	0	0	0	0	24	24	113	113
		2	24	113	1	1	24	24	113	113	0	0	0	0	24	24	113	113
Escalante	1	10	924	2,529	1	1	924	924	2,529	2,529	0	0	0	0	924	924	2,529	2,529
		10	924	2,529	1	1	924	924	2,529	2,529	0	0	0	0	924	924	2,529	2,529
Himamaylan	1	1	121	605	1	1	121	121	605	605	0	0	0	0	121	121	605	605
		1	121	605	1	1	121	121	605	605	0	0	0	0	121	121	605	605
Hinigaran	1	1	50	250	1	1	50	50	250	250	0	0	0	0	50	50	250	250
		1	50	250	1	1	50	50	250	250	0	0	0	0	50	50	250	250
Hinoba-an (Asia)	1	9	318	809	1	1	318	318	809	809	0	0	0	0	318	318	809	809
		9	318	809	1	1	318	318	809	809	0	0	0	0	318	318	809	809
Ilog	1	14	16,363	81,815	33	33	16,363	16,363	81,815	81,815	0	0	0	0	16,363	16,363	81,815	81,815
		14	16,363	81,815	33	33	16,363	16,363	81,815	81,815	0	0	0	0	16,363	16,363	81,815	81,815
Kabankalan	1	7	95	373	1	1	95	95	373	373	0	0	0	0	95	95	373	373
		7	95	373	1	1	95	95	373	373	0	0	0	0	95	95	373	373
La Carlota	1	9	169	716	11	11	155	155	646	646	14	14	70	70	169	169	716	716
		9	169	716	11	11	155	155	646	646	14	14	70	70	169	169	716	716
La Castellana	1	1	28	111	1	1	28	28	111	111	0	0	0	0	28	28	111	111
		1	28	111	1	1	28	28	111	111	0	0	0	0	28	28	111	111
Manapla	1	1	140	479	1	1	140	140	479	479	0	0	0	0	140	140	479	479
		1	140	479	1	1	140	140	479	479	0	0	0	0	140	140	479	479
Moises Padilla (Magallon)	1	1	30	150	1	1	30	30	150	150	0	0	0	0	30	30	150	150
		1	30	150	1	1	30	30	150	150	0	0	0	0	30	30	150	150
Murcia	1	1	25	125	1	1	25	25	125	125	0	0	0	0	25	25	125	125

REGION PROVINCE CITY/ MUNICIPALITY BARANGAY		NO. OF AFFECTED			No. of ECs		Inside Evacuation Centers				Outside Evacuation Centers				TOTAL SERVED (CURRENT)			
		Brgys.	Families	Persons	CUM	NOW	Families		Persons		Families		Persons		(Inside + Outside)			
							CUM	NOW	CUM	NOW	CUM	NOW	CUM	NOW	Families		Persons	
															CUM	NOW	CUM	NOW
		1	25	125	1	1	25	25	125	125	0	0	0	0	25	25	125	125
Pontevedra	1	1	63	278	1	1	63	63	278	278	0	0	0	0	63	63	278	278
		1	63	278	1	1	63	63	278	278	0	0	0	0	63	63	278	278
Pulupandan	1	1	301	1,114	1	1	301	301	1,114	1,114	0	0	0	0	301	301	1,114	1,114
		1	301	1,114	1	1	301	301	1,114	1,114	0	0	0	0	301	301	1,114	1,114
Sagay	1	19	841	2,871	34	34	841	841	2,871	2,871	0	0	0	0	841	841	2,871	2,871
		19	841	2,871	34	34	841	841	2,871	2,871	0	0	0	0	841	841	2,871	2,871
San Carlos	1	6	420	1,735	7	7	420	420	1,735	1,735	0	0	0	0	420	420	1,735	1,735
		6	420	1,735	7	7	420	420	1,735	1,735	0	0	0	0	420	420	1,735	1,735
San Enrique	1	1	19	57	1	1	19	19	57	57	0	0	0	0	19	19	57	57
		1	19	57	1	1	19	19	57	57	0	0	0	0	19	19	57	57
Silay	1	1	472	1,732	1	1	472	472	1,732	1,732	0	0	0	0	472	472	1,732	1,732
		1	472	1,732	1	1	472	472	1,732	1,732	0	0	0	0	472	472	1,732	1,732
Sipalay	1	1	186	577	1	1	186	186	577	577	0	0	0	0	186	186	577	577
		1	186	577	1	1	186	186	577	577	0	0	0	0	186	186	577	577
Talisay	1	21	823	4,115	21	0	823	0	4,115	0	0	0	0	0	823	0	4,115	0
		21	823	4,115	21	0	823	0	4,115	0	0	0	0	0	823	0	4,115	0
Toboso	1	1	250	750	1	1	250	250	750	750	0	0	0	0	250	250	750	750
		1	250	750	1	1	250	250	750	750	0	0	0	0	250	250	750	750
Valladolid	1	16	5,662	23,330	11	8	142	134	555	515	33	8	165	40	175	142	720	555
		16	5,662	23,330	11	8	142	134	555	515	33	8	165	40	175	142	720	555
Victorias	1	1	1,915	9,575	1	1	1,915	1,915	9,575	9,575	0	0	0	0	1,915	1,915	9,575	9,575
		1	1,915	9,575	1	1	1,915	1,915	9,575	9,575	0	0	0	0	1,915	1,915	9,575	9,575
REGION 7	84	599	32,441	125,969	605	332	20,579	13,438	77,904	55,577	49	23	422	133	20,628	13,461	78,326	55,710
BOHOL	28	154	6,855	23,540	111	57	1,797	1,045	6,959	6,478	21	14	91	68	1,818	1,059	7,050	6,546
Alburquerque	1	5	129	541	12	12	125	125	521	521	0	0	0	0	125	125	521	521
		5	129	541	12	12	125	125	521	521	0	0	0	0	125	125	521	521
Anda	1	12	1,144	4,721	0	0	0	0	0	0	0	0	0	0	0	0	0	0
		12	1,144	4,721	0	0	0	0	0	0	0	0	0	0	0	0	0	0
Baclayon	1	6	26	81	0	0	0	0	0	0	0	0	0	0	0	0	0	0
		6	26	81	0	0	0	0	0	0	0	0	0	0	0	0	0	0
Balilihan	1	1	145	541	1	1	145	145	541	541	0	0	0	0	145	145	541	541

REGION PROVINCE CITY/ MUNICIPALITY BARANGAY		NO. OF AFFECTED			No. of ECs		Inside Evacuation Centers				Outside Evacuation Centers				TOTAL SERVED (CURRENT)			
															(Inside + Outside)			
		Brgys.	Families	Persons			Families		Persons		Families		Persons		Families		Persons	
					CUM	NOW	CUM	NOW	CUM	NOW	CUM	NOW	CUM	NOW	CUM	NOW		
		1	145	541	1	1	145	145	541	541	0	0	0	0	145	145	541	541
Bien Unido	1	5	158	584	0	0	0	0	0	0	0	0	0	0	0	0	0	0
		5	158	584	0	0	0	0	0	0	0	0	0	0	0	0	0	0
Bilar	1	5	148	711	8	8	148	148	711	711	0	0	0	0	148	148	711	711
		5	148	711	8	8	148	148	711	711	0	0	0	0	148	148	711	711
Buenavista	1	1	43	184	0	0	0	0	0	0	0	0	0	0	0	0	0	0
		1	43	184	0	0	0	0	0	0	0	0	0	0	0	0	0	0
Candijay	1	18	1,260	2,231	0	0	0	0	0	0	0	0	0	0	0	0	0	0
		18	1,260	2,231	0	0	0	0	0	0	0	0	0	0	0	0	0	0
Davis	1	1	223	887	0	0	0	0	0	0	0	0	0	0	0	0	0	0
		1	223	887	0	0	0	0	0	0	0	0	0	0	0	0	0	0
Dimiao	1	16	120	461	12	12	75	75	248	248	18	14	85	68	93	89	333	316
		16	120	461	12	12	75	75	248	248	18	14	85	68	93	89	333	316
Duero	1	1	174	564	1	1	174	174	564	564	0	0	0	0	174	174	564	564
		1	174	564	1	1	174	174	564	564	0	0	0	0	174	174	564	564
Garcia Hernandez	1	1	331	751	0	0	0	0	0	0	0	0	0	0	0	0	0	0
		1	331	751	0	0	0	0	0	0	0	0	0	0	0	0	0	0
Inabanga	1	7	70	104	0	0	0	0	0	0	0	0	0	0	0	0	0	0
		7	70	104	0	0	0	0	0	0	0	0	0	0	0	0	0	0
Lila	1	3	58	284	5	5	58	58	284	284	0	0	0	0	58	58	284	284
		3	58	284	5	5	58	58	284	284	0	0	0	0	58	58	284	284
Mabini	1	5	289	1,281	0	0	0	0	0	0	0	0	0	0	0	0	0	0
		5	289	1,281	0	0	0	0	0	0	0	0	0	0	0	0	0	0
Maribojoc	1	1	752	2,844	57	3	752	13	2,844	2,416	0	0	0	0	752	13	2,844	2,416
		1	752	2,844	57	3	752	13	2,844	2,416	0	0	0	0	752	13	2,844	2,416
Panglao	1	3	10	48	0	0	0	0	0	0	0	0	0	0	0	0	0	0
		3	10	48	0	0	0	0	0	0	0	0	0	0	0	0	0	0
Pilar	1	1	5	18	3	3	8	0	31	0	0	0	0	0	8	0	31	0
		1	5	18	3	3	8	0	31	0	0	0	0	0	8	0	31	0
San Isidro	1	2	14	67	0	0	0	0	0	0	0	0	0	0	0	0	0	0
		2	14	67	0	0	0	0	0	0	0	0	0	0	0	0	0	0
San Miguel	1	10	86	399	0	0	0	0	0	0	0	0	0	0	0	0	0	0

REGION PROVINCE CITY/ MUNICIPALITY BARANGAY		NO. OF AFFECTED			No. of ECs		Inside Evacuation Centers				Outside Evacuation Centers				TOTAL SERVED (CURRENT)			
															(Inside + Outside)			
		Brgys.	Families	Persons			Families		Persons		Families		Persons		Families		Persons	
					CUM	NOW	CUM	NOW	CUM	NOW	CUM	NOW	CUM	NOW	CUM	NOW		
		10	86	399	0	0	0	0	0	0	0	0	0	0	0	0	0	0
Sevilla	1	4	25	55	2	2	5	0	22	0	3	0	6	0	8	0	28	0
		4	25	55	2	2	5	0	22	0	3	0	6	0	8	0	28	0
Sierra Bullones	1	11	220	905	0	0	0	0	0	0	0	0	0	0	0	0	0	0
		11	220	905	0	0	0	0	0	0	0	0	0	0	0	0	0	0
Tagbilaran	1	10	271	1,063	8	8	271	271	1,063	1,063	0	0	0	0	271	271	1,063	1,063
		10	271	1,063	8	8	271	271	1,063	1,063	0	0	0	0	271	271	1,063	1,063
Talibon	1	1	60	261	0	0	0	0	0	0	0	0	0	0	0	0	0	0
		1	60	261	0	0	0	0	0	0	0	0	0	0	0	0	0	0
Trinidad	1	6	19	84	0	0	0	0	0	0	0	0	0	0	0	0	0	0
		6	19	84	0	0	0	0	0	0	0	0	0	0	0	0	0	0
Tubigon	1	16	861	2,881	0	0	0	0	0	0	0	0	0	0	0	0	0	0
		16	861	2,881	0	0	0	0	0	0	0	0	0	0	0	0	0	0
Ubay	1	1	178	859	0	0	0	0	0	0	0	0	0	0	0	0	0	0
		1	178	859	0	0	0	0	0	0	0	0	0	0	0	0	0	0
Valencia	1	1	36	130	2	2	36	36	130	130	0	0	0	0	36	36	130	130
		1	36	130	2	2	36	36	130	130	0	0	0	0	36	36	130	130
CEBU	34	358	22,416	92,189	439	220	17,304	11,694	66,080	46,445	25	9	325	65	17,329	11,703	66,405	46,510
Alegria	1	4	170	705	6	6	166	166	705	705	0	0	0	0	166	166	705	705
		4	170	705	6	6	166	166	705	705	0	0	0	0	166	166	705	705
Argao	1	5	169	624	5	5	169	169	624	624	0	0	0	0	169	169	624	624
		5	169	624	5	5	169	169	624	624	0	0	0	0	169	169	624	624
Asturias	1	8	199	904	9	9	199	199	904	904	0	0	0	0	199	199	904	904
		8	199	904	9	9	199	199	904	904	0	0	0	0	199	199	904	904
Badian	1	4	35	138	4	4	35	35	138	138	0	0	0	0	35	35	138	138
		4	35	138	4	4	35	35	138	138	0	0	0	0	35	35	138	138
Bantayan	1	12	390	1,545	18	0	374	0	1,285	0	16	0	260	0	390	0	1,545	0
		12	390	1,545	18	0	374	0	1,285	0	16	0	260	0	390	0	1,545	0
Barili	1	6	86	269	6	6	86	86	269	269	0	0	0	0	86	86	269	269
		6	86	269	6	6	86	86	269	269	0	0	0	0	86	86	269	269
Boljoon	1	3	63	294	6	6	63	63	294	294	0	0	0	0	63	63	294	294
		3	63	294	6	6	63	63	294	294	0	0	0	0	63	63	294	294

REGION PROVINCE CITY/ MUNICIPALITY BARANGAY		NO. OF AFFECTED			No. of ECs		Inside Evacuation Centers				Outside Evacuation Centers				TOTAL SERVED (CURRENT)			
															(Inside + Outside)			
		Brgys.	Families	Persons			Families		Persons		Families		Persons		Families		Persons	
					CUM	NOW	CUM	NOW	CUM	NOW	CUM	NOW	CUM	NOW	CUM	NOW		
Borbon	1	4	79	303	4	0	79	0	303	0	0	0	0	79	0	303	0	
		4	79	303	4	0	79	0	303	0	0	0	0	79	0	303	0	
Carcar	1	2	272	1,372	2	2	272	272	1,372	1,372	0	0	0	0	272	272	1,372	1,372
		2	272	1,372	2	2	272	272	1,372	1,372	0	0	0	0	272	272	1,372	1,372
Carmen	1	16	549	1,920	17	0	549	0	1,920	0	0	0	0	549	0	1,920	0	
		16	549	1,920	17	0	549	0	1,920	0	0	0	0	549	0	1,920	0	
Catmon	1	14	413	1,569	27	0	413	0	1,569	0	0	0	0	413	0	1,569	0	
		14	413	1,569	27	0	413	0	1,569	0	0	0	0	413	0	1,569	0	
Cebu City	1	80	4,400	22,000	0	0	0	0	0	0	0	0	0	0	0	0	0	0
		80	4,400	22,000	0	0	0	0	0	0	0	0	0	0	0	0	0	0
Compostela	1	17	181	509	5	5	181	181	509	509	0	0	0	0	181	181	509	509
		17	181	509	5	5	181	181	509	509	0	0	0	0	181	181	509	509
Consolacion	1	5	188	961	6	6	188	188	961	961	0	0	0	0	188	188	961	961
		5	188	961	6	6	188	188	961	961	0	0	0	0	188	188	961	961
Cordova	1	12	400	2,341	13	13	400	400	2,341	2,341	0	0	0	0	400	400	2,341	2,341
		12	400	2,341	13	13	400	400	2,341	2,341	0	0	0	0	400	400	2,341	2,341
Daanbantayan	1	1	1,575	5,879	65	0	1,575	0	5,879	0	0	0	0	0	1,575	0	5,879	0
		1	1,575	5,879	65	0	1,575	0	5,879	0	0	0	0	0	1,575	0	5,879	0
Lapu-Lapu (Opon)	1	25	3,576	14,349	25	25	3,576	3,576	14,349	14,349	0	0	0	0	3,576	3,576	14,349	14,349
		25	3,576	14,349	25	25	3,576	3,576	14,349	14,349	0	0	0	0	3,576	3,576	14,349	14,349
Liloan	1	1	43	186	3	3	43	43	186	186	0	0	0	0	43	43	186	186
		1	43	186	3	3	43	43	186	186	0	0	0	0	43	43	186	186
Mandaue	1	23	2,368	4,071	28	28	2,368	2,368	4,071	4,071	0	0	0	0	2,368	2,368	4,071	4,071
		23	2,368	4,071	28	28	2,368	2,368	4,071	4,071	0	0	0	0	2,368	2,368	4,071	4,071
Minglanilla	1	8	502	2,034	11	11	502	0	2,034	0	0	0	0	0	502	0	2,034	0
		8	502	2,034	11	11	502	0	2,034	0	0	0	0	0	502	0	2,034	0
Naga	1	15	456	2,842	0	0	0	0	0	0	0	0	0	0	0	0	0	0
		15	456	2,842	0	0	0	0	0	0	0	0	0	0	0	0	0	0
Pilar	1	13	216	661	23	0	216	0	661	0	0	0	0	0	216	0	661	0
		13	216	661	23	0	216	0	661	0	0	0	0	0	216	0	661	0
Ronda	1	6	62	201	9	9	62	62	201	201	0	0	0	0	62	62	201	201
		6	62	201	9	9	62	62	201	201	0	0	0	0	62	62	201	201

REGION PROVINCE CITY/ MUNICIPALITY BARANGAY		NO. OF AFFECTED			No. of ECs		Inside Evacuation Centers				Outside Evacuation Centers				TOTAL SERVED (CURRENT)			
															(Inside + Outside)			
		Brgys.	Families	Persons			Families		Persons		Families		Persons		Families		Persons	
					CUM	NOW	CUM	NOW	CUM	NOW	CUM	NOW	CUM	NOW	CUM	NOW		
San Fernando	1	3	379	1,437	3	3	379	379	1,437	1,437	0	0	0	0	379	379	1,437	1,437
		3	379	1,437	3	3	379	379	1,437	1,437	0	0	0	0	379	379	1,437	1,437
San Francisco	1	8	459	2,274	18	18	459	459	2,274	2,274	0	0	0	0	459	459	2,274	2,274
		8	459	2,274	18	18	459	459	2,274	2,274	0	0	0	0	459	459	2,274	2,274
San Remigio	1	1	23	85	3	3	23	0	85	0	0	0	0	0	23	0	85	0
		1	23	85	3	3	23	0	85	0	0	0	0	0	23	0	85	0
Santa Fe	1	6	502	2,010	16	16	493	493	1,945	1,945	9	9	65	65	502	502	2,010	2,010
		6	502	2,010	16	16	493	493	1,945	1,945	9	9	65	65	502	502	2,010	2,010
Sogod	1	11	511	1,729	11	0	511	0	1,729	0	0	0	0	0	511	0	1,729	0
		11	511	1,729	11	0	511	0	1,729	0	0	0	0	0	511	0	1,729	0
Tabogon	1	11	651	2,048	25	0	651	0	2,048	0	0	0	0	0	651	0	2,048	0
		11	651	2,048	25	0	651	0	2,048	0	0	0	0	0	651	0	2,048	0
Tabuelan	1	2	227	942	0	0	0	0	0	0	0	0	0	0	0	0	0	0
		2	227	942	0	0	0	0	0	0	0	0	0	0	0	0	0	0
Talisay	1	22	2,555	13,865	40	40	2,555	2,555	13,865	13,865	0	0	0	0	2,555	2,555	13,865	13,865
		22	2,555	13,865	40	40	2,555	2,555	13,865	13,865	0	0	0	0	2,555	2,555	13,865	13,865
Toledo	1	1	55	220	2	2	55	0	220	0	0	0	0	0	55	0	220	0
		1	55	220	2	2	55	0	220	0	0	0	0	0	55	0	220	0
Tuburan	1	0	254	804	6	0	254	0	804	0	0	0	0	0	254	0	804	0
		0	254	804	6	0	254	0	804	0	0	0	0	0	254	0	804	0
Tudela	1	9	408	1,098	23	0	408	0	1,098	0	0	0	0	0	408	0	1,098	0
		9	408	1,098	23	0	408	0	1,098	0	0	0	0	0	408	0	1,098	0
SIQUIJOR	5	5	136	440	0	0	0	0	0	0	0	0	0	0	0	0	0	0
Enrique Villanueva	1	1	16	60	0	0	0	0	0	0	0	0	0	0	0	0	0	0
		1	16	60	0	0	0	0	0	0	0	0	0	0	0	0	0	0
Larena	1	1	60	199	0	0	0	0	0	0	0	0	0	0	0	0	0	0
		1	60	199	0	0	0	0	0	0	0	0	0	0	0	0	0	0
Lazi	1	1	41	119	0	0	0	0	0	0	0	0	0	0	0	0	0	0
		1	41	119	0	0	0	0	0	0	0	0	0	0	0	0	0	0
Maria	1	1	9	17	0	0	0	0	0	0	0	0	0	0	0	0	0	0
		1	9	17	0	0	0	0	0	0	0	0	0	0	0	0	0	0
Siquijor	1	1	10	45	0	0	0	0	0	0	0	0	0	0	0	0	0	0

REGION PROVINCE CITY/ MUNICIPALITY BARANGAY		NO. OF AFFECTED			No. of ECs		Inside Evacuation Centers				Outside Evacuation Centers				TOTAL SERVED (CURRENT)			
															(Inside + Outside)			
		Brgys.	Families	Persons			Families		Persons		Families		Persons		Families		Persons	
					CUM	NOW	CUM	NOW	CUM	NOW	CUM	NOW	CUM	NOW	CUM	NOW		
		1	10	45	0	0	0	0	0	0	0	0	0	0	0	0	0	0
NEGROS ORIENTAL	17	82	3,034	9,800	55	55	1,478	699	4,865	2,654	3	0	6	0	1,481	699	4,871	2,654
Amlan (Ayuquitan)	1	1	107	494	0	0	0	0	0	0	0	0	0	0	0	0	0	0
		1	107	494	0	0	0	0	0	0	0	0	0	0	0	0	0	0
Bais	1	6	230	991	0	0	0	0	0	0	0	0	0	0	0	0	0	0
		6	230	991	0	0	0	0	0	0	0	0	0	0	0	0	0	0
Basay	1	1	6	26	1	1	6	6	26	26	0	0	0	0	6	6	26	26
		1	6	26	1	1	6	6	26	26	0	0	0	0	6	6	26	26
Bayawan (Tulong)	1	5	692	2,621	22	22	692	692	2,621	2,621	0	0	0	0	692	692	2,621	2,621
		5	692	2,621	22	22	692	692	2,621	2,621	0	0	0	0	692	692	2,621	2,621
Dumaguete	1	27	571	1,508	0	0	0	0	0	0	0	0	0	0	0	0	0	0
		27	571	1,508	0	0	0	0	0	0	0	0	0	0	0	0	0	0
Guihulngan	1	11	644	1,696	22	22	644	0	1,696	0	0	0	0	0	644	0	1,696	0
		11	644	1,696	22	22	644	0	1,696	0	0	0	0	0	644	0	1,696	0
Jimalalud	1	5	187	431	0	0	0	0	0	0	0	0	0	0	0	0	0	0
		5	187	431	0	0	0	0	0	0	0	0	0	0	0	0	0	0
La Libertad	1	1	67	118	0	0	0	0	0	0	0	0	0	0	0	0	0	0
		1	67	118	0	0	0	0	0	0	0	0	0	0	0	0	0	0
Mabinay	1	1	1	7	1	1	1	1	7	7	0	0	0	0	1	1	7	7
		1	1	7	1	1	1	1	7	7	0	0	0	0	1	1	7	7
Manjuyod	1	5	138	521	9	9	135	0	515	0	3	0	6	0	138	0	521	0
		5	138	521	9	9	135	0	515	0	3	0	6	0	138	0	521	0
Pamplona	1	1	12	45	0	0	0	0	0	0	0	0	0	0	0	0	0	0
		1	12	45	0	0	0	0	0	0	0	0	0	0	0	0	0	0
San Jose	1	3	40	176	0	0	0	0	0	0	0	0	0	0	0	0	0	0
		3	40	176	0	0	0	0	0	0	0	0	0	0	0	0	0	0
Siaton	1	2	189	358	0	0	0	0	0	0	0	0	0	0	0	0	0	0
		2	189	358	0	0	0	0	0	0	0	0	0	0	0	0	0	0
Sibulan	1	4	25	230	0	0	0	0	0	0	0	0	0	0	0	0	0	0
		4	25	230	0	0	0	0	0	0	0	0	0	0	0	0	0	0
Tayasan	1	7	60	300	0	0	0	0	0	0	0	0	0	0	0	0	0	0
		7	60	300	0	0	0	0	0	0	0	0	0	0	0	0	0	0

REGION PROVINCE CITY/ MUNICIPALITY BARANGAY		NO. OF AFFECTED			No. of ECs		Inside Evacuation Centers				Outside Evacuation Centers				TOTAL SERVED (CURRENT)			
															(Inside + Outside)			
		Brgys.	Families	Persons			Families		Persons		Families		Persons		Families		Persons	
					CUM	NOW	CUM	NOW	CUM	NOW	CUM	NOW	CUM	NOW	CUM	NOW		
Valencia (Luzurriaga)	1	1	29	144	0	0	0	0	0	0	0	0	0	0	0	0	0	0
		1	29	144	0	0	0	0	0	0	0	0	0	0	0	0	0	0
Vallehermoso	1	1	36	134	0	0	0	0	0	0	0	0	0	0	0	0	0	0
		1	36	134	0	0	0	0	0	0	0	0	0	0	0	0	0	0
REGION 8	30	282	60,650	239,569	4	4	501	501	2,424	2,424	0	0	0	0	501	501	2,424	2,424
EASTERN SAMAR	19	50	25,193	93,176	1	1	443	443	2,215	2,215	0	0	0	0	443	443	2,215	2,215
Arteche	1	20	4,614	17,294	0	0	0	0	0	0	0	0	0	0	0	0	0	0
		20	4,614	17,294	0	0	0	0	0	0	0	0	0	0	0	0	0	0
Balangiga	1	1	1,027	2,501	0	0	0	0	0	0	0	0	0	0	0	0	0	0
		1	1,027	2,501	0	0	0	0	0	0	0	0	0	0	0	0	0	0
Balangkayan	1	1	231	893	0	0	0	0	0	0	0	0	0	0	0	0	0	0
		1	231	893	0	0	0	0	0	0	0	0	0	0	0	0	0	0
Borongan	1	1	1,276	4,782	0	0	0	0	0	0	0	0	0	0	0	0	0	0
		1	1,276	4,782	0	0	0	0	0	0	0	0	0	0	0	0	0	0
Can-avid	1	1	125	472	0	0	0	0	0	0	0	0	0	0	0	0	0	0
		1	125	472	0	0	0	0	0	0	0	0	0	0	0	0	0	0
General MacArthur	1	1	1,004	3,293	0	0	0	0	0	0	0	0	0	0	0	0	0	0
		1	1,004	3,293	0	0	0	0	0	0	0	0	0	0	0	0	0	0
Guiuan	1	14	4,000	13,385	0	0	0	0	0	0	0	0	0	0	0	0	0	0
		14	4,000	13,385	0	0	0	0	0	0	0	0	0	0	0	0	0	0
Jipapad	1	1	51	216	0	0	0	0	0	0	0	0	0	0	0	0	0	0
		1	51	216	0	0	0	0	0	0	0	0	0	0	0	0	0	0
Lawaan	1	1	1,689	5,426	0	0	0	0	0	0	0	0	0	0	0	0	0	0
		1	1,689	5,426	0	0	0	0	0	0	0	0	0	0	0	0	0	0
Llorente	1	1	367	1,445	0	0	0	0	0	0	0	0	0	0	0	0	0	0
		1	367	1,445	0	0	0	0	0	0	0	0	0	0	0	0	0	0
Maslog	1	1	1,572	7,870	0	0	0	0	0	0	0	0	0	0	0	0	0	0
		1	1,572	7,870	0	0	0	0	0	0	0	0	0	0	0	0	0	0
Maydolong	1	1	1,214	4,054	0	0	0	0	0	0	0	0	0	0	0	0	0	0
		1	1,214	4,054	0	0	0	0	0	0	0	0	0	0	0	0	0	0
Mercedes	1	1	1,725	3,648	0	0	0	0	0	0	0	0	0	0	0	0	0	0
		1	1,725	3,648	0	0	0	0	0	0	0	0	0	0	0	0	0	0

REGION PROVINCE CITY/ MUNICIPALITY BARANGAY		NO. OF AFFECTED			No. of ECs		Inside Evacuation Centers				Outside Evacuation Centers				TOTAL SERVED (CURRENT)			
															(Inside + Outside)			
		Brgys.	Families	Persons			Families		Persons		Families		Persons		Families		Persons	
					CUM	NOW	CUM	NOW	CUM	NOW	CUM	NOW	CUM	NOW	CUM	NOW		
Oras	1	1	681	2,897	0	0	0	0	0	0	0	0	0	0	0	0	0	0
		1	681	2,897	0	0	0	0	0	0	0	0	0	0	0	0	0	0
Quinapondan	1	1	115	460	0	0	0	0	0	0	0	0	0	0	0	0	0	0
		1	115	460	0	0	0	0	0	0	0	0	0	0	0	0	0	0
San Julian	1	1	4,255	21,275	0	0	0	0	0	0	0	0	0	0	0	0	0	0
		1	4,255	21,275	0	0	0	0	0	0	0	0	0	0	0	0	0	0
Sulat	1	1	1,034	2,351	0	0	0	0	0	0	0	0	0	0	0	0	0	0
		1	1,034	2,351	0	0	0	0	0	0	0	0	0	0	0	0	0	0
Taft	1	1	213	914	0	0	0	0	0	0	0	0	0	0	0	0	0	0
		1	213	914	0	0	0	0	0	0	0	0	0	0	0	0	0	0
Dolores	1	0	0	0	1	1	443	443	2,215	2,215	0	0	0	0	443	443	2,215	2,215
		0	0	0	1	1	443	443	2,215	2,215	0	0	0	0	443	443	2,215	2,215
SAMAR	2	15	2,543	9,518	0	0	0	0	0	0	0	0	0	0	0	0	0	0
Santo Niño	1	1	29	110	0	0	0	0	0	0	0	0	0	0	0	0	0	0
		1	29	110	0	0	0	0	0	0	0	0	0	0	0	0	0	0
Tagapul-an	1	14	2,514	9,408	0	0	0	0	0	0	0	0	0	0	0	0	0	0
		14	2,514	9,408	0	0	0	0	0	0	0	0	0	0	0	0	0	0
LEYTE	3	180	13,741	48,942	3	3	58	58	209	209	0	0	0	0	58	58	209	209
Tacloban	1	99	3,904	17,002	0	0	0	0	0	0	0	0	0	0	0	0	0	0
		99	3,904	17,002	0	0	0	0	0	0	0	0	0	0	0	0	0	0
Tanauan	1	45	6,991	22,268	0	0	0	0	0	0	0	0	0	0	0	0	0	0
		45	6,991	22,268	0	0	0	0	0	0	0	0	0	0	0	0	0	0
Dulag	1	36	2,846	9,672	3	3	58	58	209	209	0	0	0	0	58	58	209	209
		36	2,846	9,672	3	3	58	58	209	209	0	0	0	0	58	58	209	209
SOUTHERN LEYTE	6	37	19,173	87,933	0	0	0	0	0	0	0	0	0	0	0	0	0	0
Hinunangan	1	1	3,500	17,500	0	0	0	0	0	0	0	0	0	0	0	0	0	0
		1	3,500	17,500	0	0	0	0	0	0	0	0	0	0	0	0	0	0
Anahawan	1	1	3,000	15,000	0	0	0	0	0	0	0	0	0	0	0	0	0	0
		1	3,000	15,000	0	0	0	0	0	0	0	0	0	0	0	0	0	0
Hinundayan	1	17	3,727	13,547	0	0	0	0	0	0	0	0	0	0	0	0	0	0
		17	3,727	13,547	0	0	0	0	0	0	0	0	0	0	0	0	0	0
Liloan	1	1	4,500	22,500	0	0	0	0	0	0	0	0	0	0	0	0	0	0

REGION PROVINCE CITY/ MUNICIPALITY BARANGAY		NO. OF AFFECTED			No. of ECs		Inside Evacuation Centers				Outside Evacuation Centers				TOTAL SERVED (CURRENT)			
															(Inside + Outside)			
		Brgys.	Families	Persons			Families		Persons		Families		Persons		Families		Persons	
					CUM	NOW	CUM	NOW	CUM	NOW	CUM	NOW	CUM	NOW	CUM	NOW		
		1	4,500	22,500	0	0	0	0	0	0	0	0	0	0	0	0	0	0
Saint Bernard	1	1	2,338	11,690	0	0	0	0	0	0	0	0	0	0	0	0	0	0
		1	2,338	11,690	0	0	0	0	0	0	0	0	0	0	0	0	0	0
Silago	1	16	2,108	7,696	0	0	0	0	0	0	0	0	0	0	0	0	0	0
		16	2,108	7,696	0	0	0	0	0	0	0	0	0	0	0	0	0	0
REGION 10	5	242	15,086	58,340	292	94	15,086	4,382	58,340	15,181	0	0	0	0	15,086	4,382	58,340	15,181
BUKIDNON	1	40	2,401	10,925	42	10	2,401	131	10,925	655	0	0	0	0	2,401	131	10,925	655
No breakdown	1	40	2,401	10,925	42	10	2,401	131	10,925	655	0	0	0	0	2,401	131	10,925	655
		40	2,401	10,925	42	10	2,401	131	10,925	655	0	0	0	0	2,401	131	10,925	655
CAMIGUIN	1	21	1,020	4,329	30	0	1,020	0	4,329	0	0	0	0	0	1,020	0	4,329	0
No breakdown	1	21	1,020	4,329	30	0	1,020	0	4,329	0	0	0	0	0	1,020	0	4,329	0
		21	1,020	4,329	30	0	1,020	0	4,329	0	0	0	0	0	1,020	0	4,329	0
LANAO DEL NORTE	1	49	2,267	8,523	57	5	2,267	15	8,523	65	0	0	0	0	2,267	15	8,523	65
No breakdown	1	49	2,267	8,523	57	5	2,267	15	8,523	65	0	0	0	0	2,267	15	8,523	65
		49	2,267	8,523	57	5	2,267	15	8,523	65	0	0	0	0	2,267	15	8,523	65
MISAMIS OCCIDENTAL	1	5	213	1,128	5	2	213	138	1,128	868	0	0	0	0	213	138	1,128	868
No breakdown	1	5	213	1,128	5	2	213	138	1,128	868	0	0	0	0	213	138	1,128	868
		5	213	1,128	5	2	213	138	1,128	868	0	0	0	0	213	138	1,128	868
MISAMIS ORIENTAL	1	127	9,185	33,435	158	77	9,185	4,098	33,435	13,593	0	0	0	0	9,185	4,098	33,435	13,593
No breakdown	1	127	9,185	33,435	158	77	9,185	4,098	33,435	13,593	0	0	0	0	9,185	4,098	33,435	13,593
		127	9,185	33,435	158	77	9,185	4,098	33,435	13,593	0	0	0	0	9,185	4,098	33,435	13,593
REGION 11	3	3	235	627	9	0	233	0	614	0	0	0	0	0	233	0	614	0
DAVAO DE ORO	2	2	233	614	9	0	233	0	614	0	0	0	0	0	233	0	614	0
New Bataan	1	1	188	477	8	0	188	0	477	0	0	0	0	0	188	0	477	0
Brgy. Andap		1	188	477	8	0	188	0	477	0	0	0	0	0	188	0	477	0
Nabunturan	1	1	45	137	1	0	45	0	137	0	0	0	0	0	45	0	137	0
Brgy. Magsaysay		1	45	137	1	0	45	0	137	0	0	0	0	0	45	0	137	0
DAVAO CITY	1	1	2	13	0	0	0	0	0	0	0	0	0	0	0	0	0	0
No breakdown	1	1	2	13	0	0	0	0	0	0	0	0	0	0	0	0	0	0
Brgy. Matina Crossing		1	2	13	0	0	0	0	0	0	0	0	0	0	0	0	0	0
REGION 12	19	19	20,781	8,884	1	0	669	0	3,096	0	0	0	0	0	669	0	3,096	0
COTABATO	19	19	20,781	8,884	1	0	669	0	3,096	0	0	0	0	0	669	0	3,096	0

REGION PROVINCE CITY/ MUNICIPALITY BARANGAY		NO. OF AFFECTED			No. of ECs		Inside Evacuation Centers				Outside Evacuation Centers				TOTAL SERVED (CURRENT)			
															(Inside + Outside)			
		Brgys.	Families	Persons			Families		Persons		Families		Persons		Families		Persons	
							CUM	NOW	CUM	NOW	CUM	NOW	CUM	NOW	CUM	NOW	CUM	NOW
Kabacan	1	1	2,106	8,884	1	0	669	0	3,096	0	0	0	0	0	669	0	3,096	0
Brgy. Kayaga		1	2,106	8,884	1	0	669	0	3,096	0	0	0	0	0	669	0	3,096	0
Pikit	18	18	18,675	0	0	0	0	0	0	0	0	0	0	0	0	0	0	0
Nabundas		1	1,167	0	0	0	0	0	0	0	0	0	0	0	0	0	0	0
Inug-ug		1	695	0	0	0	0	0	0	0	0	0	0	0	0	0	0	0
Talitay		1	1,490	0	0	0	0	0	0	0	0	0	0	0	0	0	0	0
Rajahmuda		1	1,372	0	0	0	0	0	0	0	0	0	0	0	0	0	0	0
Bagoinged		1	1,666	0	0	0	0	0	0	0	0	0	0	0	0	0	0	0
Buliok		1	1,165	0	0	0	0	0	0	0	0	0	0	0	0	0	0	0
Balungis		1	1,281	0	0	0	0	0	0	0	0	0	0	0	0	0	0	0
Fort Pikit		1	1,115	0	0	0	0	0	0	0	0	0	0	0	0	0	0	0
Tinutulan		1	285	0	0	0	0	0	0	0	0	0	0	0	0	0	0	0
Balabak		1	620	0	0	0	0	0	0	0	0	0	0	0	0	0	0	0
Balatican		1	300	0	0	0	0	0	0	0	0	0	0	0	0	0	0	0
Barungis		1	1,125	0	0	0	0	0	0	0	0	0	0	0	0	0	0	0
Punol		1	1,426	0	0	0	0	0	0	0	0	0	0	0	0	0	0	0
Paidu-pulangi		1	1,723	0	0	0	0	0	0	0	0	0	0	0	0	0	0	0
Macasendeng		1	1,457	0	0	0	0	0	0	0	0	0	0	0	0	0	0	0
Katilacan		1	700	0	0	0	0	0	0	0	0	0	0	0	0	0	0	0
Damalasak		1	499	0	0	0	0	0	0	0	0	0	0	0	0	0	0	0
Macabual		1	589	0	0	0	0	0	0	0	0	0	0	0	0	0	0	0
CARAGA	56	447	58,309	217,080	806	676	43,749	34,391	163,282	127,491	3,086	3,086	11,007	11,007	46,835	37,477	174,289	138,498
AGUSAN DEL NORTE	10	69	2,712	9,210	97	77	2,649	1,833	8,948	5,991	63	63	262	262	2,712	1,896	9,210	6,253
Buenavista	1	17	766	2,811	17	0	762	0	2,782	0	4	4	29	29	766	4	2,811	29
		17	766	2,811	17	0	762	0	2,782	0	4	4	29	29	766	4	2,811	29
Cabadbaran	1	2	102	235	3	3	102	102	235	235	0	0	0	0	102	102	235	235
		2	102	235	3	3	102	102	235	235	0	0	0	0	102	102	235	235
Carmen	1	6	233	781	16	16	229	229	760	760	4	4	21	21	233	233	781	781
		6	233	781	16	16	229	229	760	760	4	4	21	21	233	233	781	781
Jabonga	1	9	469	1,667	19	18	433	388	1,544	1,412	36	36	123	123	469	424	1,667	1,535
		9	469	1,667	19	18	433	388	1,544	1,412	36	36	123	123	469	424	1,667	1,535
Kitcharao	1	3	57	227	5	4	51	46	203	177	6	6	24	24	57	52	227	201

REGION PROVINCE CITY/ MUNICIPALITY BARANGAY		NO. OF AFFECTED			No. of ECs		Inside Evacuation Centers				Outside Evacuation Centers				TOTAL SERVED (CURRENT)			
															(Inside + Outside)			
		Brgys.	Families	Persons			Families		Persons		Families		Persons		Families		Persons	
					CUM	NOW	CUM	NOW	CUM	NOW	CUM	NOW	CUM	NOW	CUM	NOW		
		3	57	227	5	4	51	46	203	177	6	6	24	24	57	52	227	201
Las Nieves	1	5	11	137	4	4	8	8	124	124	3	3	13	13	11	11	137	137
		5	11	137	4	4	8	8	124	124	3	3	13	13	11	11	137	137
Magallanes	1	6	407	1,054	9	8	403	399	1,030	1,013	4	4	24	24	407	403	1,054	1,037
		6	407	1,054	9	8	403	399	1,030	1,013	4	4	24	24	407	403	1,054	1,037
Nasipit	1	16	530	1,837	22	22	524	524	1,809	1,809	6	6	28	28	530	530	1,837	1,837
		16	530	1,837	22	22	524	524	1,809	1,809	6	6	28	28	530	530	1,837	1,837
Remedios T. Romualdez	1	4	106	385	1	1	106	106	385	385	0	0	0	0	106	106	385	385
		4	106	385	1	1	106	106	385	385	0	0	0	0	106	106	385	385
Tubay	1	1	31	76	1	1	31	31	76	76	0	0	0	0	31	31	76	76
		1	31	76	1	1	31	31	76	76	0	0	0	0	31	31	76	76
BUTUAN CITY	1	43	7,005	25,750	64	64	7,005	7,005	25,750	25,750	0	0	0	0	7,005	7,005	25,750	25,750
Butuan	1	43	7,005	25,750	64	64	7,005	7,005	25,750	25,750	0	0	0	0	7,005	7,005	25,750	25,750
		43	7,005	25,750	64	64	7,005	7,005	25,750	25,750	0	0	0	0	7,005	7,005	25,750	25,750
AGUSAN DEL SUR	13	62	15,017	52,956	90	77	3,449	2,993	10,092	9,401	94	94	73	73	3,543	3,087	10,165	9,474
Bayugan	1	3	446	2,132	1	1	446	446	2,132	2,132	0	0	0	0	446	446	2,132	2,132
		3	446	2,132	1	1	446	446	2,132	2,132	0	0	0	0	446	446	2,132	2,132
Bunawan	1	4	164	409	5	0	164	0	409	0	0	0	0	0	164	0	409	0
		4	164	409	5	0	164	0	409	0	0	0	0	0	164	0	409	0
Esperanza	1	2	179	895	3	3	179	179	895	895	0	0	0	0	179	179	895	895
		2	179	895	3	3	179	179	895	895	0	0	0	0	179	179	895	895
Loreto	1	5	147	476	5	5	147	147	476	476	0	0	0	0	147	147	476	476
		5	147	476	5	5	147	147	476	476	0	0	0	0	147	147	476	476
Rosario	1	11	12,230	45,977	33	32	756	692	3,186	2,930	0	0	0	0	756	692	3,186	2,930
		11	12,230	45,977	33	32	756	692	3,186	2,930	0	0	0	0	756	692	3,186	2,930
San Luis	1	1	7	26	1	0	7	0	26	0	0	0	0	0	7	0	26	0
		1	7	26	1	0	7	0	26	0	0	0	0	0	7	0	26	0
San Francisco	1	1	94	404	6	6	94	94	404	404	0	0	0	0	94	94	404	404
		1	94	404	6	6	94	94	404	404	0	0	0	0	94	94	404	404
Santa Josefa	1	1	17	60	1	1	17	17	60	60	0	0	0	0	17	17	60	60
		1	17	60	1	1	17	17	60	60	0	0	0	0	17	17	60	60
Sibagat	1	13	442	1,546	13	13	442	442	1,546	1,546	0	0	0	0	442	442	1,546	1,546

REGION PROVINCE CITY/ MUNICIPALITY BARANGAY		NO. OF AFFECTED			No. of ECs		Inside Evacuation Centers				Outside Evacuation Centers				TOTAL SERVED (CURRENT)			
															(Inside + Outside)			
		Brgys.	Families	Persons			Families		Persons		Families		Persons		Families		Persons	
					CUM	NOW	CUM	NOW	CUM	NOW	CUM	NOW	CUM	NOW	CUM	NOW		
		13	442	1,546	13	13	442	442	1,546	1,546	0	0	0	0	442	442	1,546	1,546
Talacogon	1	2	130	540	6	6	130	130	540	540	0	0	0	0	130	130	540	540
		2	130	540	6	6	130	130	540	540	0	0	0	0	130	130	540	540
Trento	1	16	1,062	0	13	7	983	762	0	0	79	79	0	0	1,062	841	0	0
		16	1,062	0	13	7	983	762	0	0	79	79	0	0	1,062	841	0	0
Veruela	1	1	6	26	1	1	2	2	8	8	4	4	18	18	6	6	26	26
		1	6	26	1	1	2	2	8	8	4	4	18	18	6	6	26	26
La Paz	1	2	93	465	2	2	82	82	410	410	11	11	55	55	93	93	465	465
		2	93	465	2	2	82	82	410	410	11	11	55	55	93	93	465	465
SURIGAO DEL NORTE	18	137	14,982	56,214	319	312	13,223	12,781	50,579	48,701	1,759	1,759	5,635	5,635	14,982	14,540	56,214	54,336
Bacuag	1	9	1,813	6,094	41	39	1,056	978	3,841	3,599	757	757	2,253	2,253	1,813	1,735	6,094	5,852
		9	1,813	6,094	41	39	1,056	978	3,841	3,599	757	757	2,253	2,253	1,813	1,735	6,094	5,852
Burgos	1	6	600	2,785	15	14	443	314	2,097	1,455	157	157	688	688	600	471	2,785	2,143
		6	600	2,785	15	14	443	314	2,097	1,455	157	157	688	688	600	471	2,785	2,143
Claver	1	11	1,070	4,439	22	22	1,013	1,013	4,237	4,237	57	57	202	202	1,070	1,070	4,439	4,439
		11	1,070	4,439	22	22	1,013	1,013	4,237	4,237	57	57	202	202	1,070	1,070	4,439	4,439
Dapa	1	6	694	2,882	8	8	694	694	2,882	2,882	0	0	0	0	694	694	2,882	2,882
		6	694	2,882	8	8	694	694	2,882	2,882	0	0	0	0	694	694	2,882	2,882
Del Carmen	1	3	43	159	6	6	43	43	159	159	0	0	0	0	43	43	159	159
		3	43	159	6	6	43	43	159	159	0	0	0	0	43	43	159	159
General Luna	1	7	531	2,378	8	8	531	531	2,378	2,378	0	0	0	0	531	531	2,378	2,378
		7	531	2,378	8	8	531	531	2,378	2,378	0	0	0	0	531	531	2,378	2,378
Gigaquit	1	4	314	996	8	8	314	314	996	996	0	0	0	0	314	314	996	996
		4	314	996	8	8	314	314	996	996	0	0	0	0	314	314	996	996
Malimono	1	10	1,214	4,176	28	28	1,214	1,214	4,176	4,176	0	0	0	0	1,214	1,214	4,176	4,176
		10	1,214	4,176	28	28	1,214	1,214	4,176	4,176	0	0	0	0	1,214	1,214	4,176	4,176
Pilar	1	8	608	2,110	7	7	608	608	2,110	2,110	0	0	0	0	608	608	2,110	2,110
		8	608	2,110	7	7	608	608	2,110	2,110	0	0	0	0	608	608	2,110	2,110
Placer	1	18	2,414	8,385	55	54	1,880	1,877	6,777	6,765	534	534	1,608	1,608	2,414	2,411	8,385	8,373
		18	2,414	8,385	55	54	1,880	1,877	6,777	6,765	534	534	1,608	1,608	2,414	2,411	8,385	8,373
San Benito	1	1	14	49	1	1	14	14	49	49	0	0	0	0	14	14	49	49
		1	14	49	1	1	14	14	49	49	0	0	0	0	14	14	49	49

REGION PROVINCE CITY/ MUNICIPALITY BARANGAY		NO. OF AFFECTED			No. of ECs		Inside Evacuation Centers				Outside Evacuation Centers				TOTAL SERVED (CURRENT)			
															(Inside + Outside)			
		Brgys.	Families	Persons			Families		Persons		Families		Persons		Families		Persons	
					CUM	NOW	CUM	NOW	CUM	NOW	CUM	NOW	CUM	NOW	CUM	NOW		
San Isidro	1	10	867	2,881	34	32	782	672	2,576	2,204	85	85	305	305	867	757	2,881	2,509
		10	867	2,881	34	32	782	672	2,576	2,204	85	85	305	305	867	757	2,881	2,509
Santa Monica (Sapao)	1	6	215	911	6	6	215	215	911	911	0	0	0	0	215	215	911	911
		6	215	911	6	6	215	215	911	911	0	0	0	0	215	215	911	911
Socorro	1	4	581	2,282	11	11	466	466	1,901	1,901	115	115	381	381	581	581	2,282	2,282
		4	581	2,282	11	11	466	466	1,901	1,901	115	115	381	381	581	581	2,282	2,282
Sison	1	3	293	1,036	3	3	293	293	1,036	1,036	0	0	0	0	293	293	1,036	1,036
		3	293	1,036	3	3	293	293	1,036	1,036	0	0	0	0	293	293	1,036	1,036
Surigao City	1	14	2,417	9,721	30	29	2,363	2,241	9,523	8,913	54	54	198	198	2,417	2,295	9,721	9,111
		14	2,417	9,721	30	29	2,363	2,241	9,523	8,913	54	54	198	198	2,417	2,295	9,721	9,111
Tagana-an	1	11	1,031	3,956	20	20	1,031	1,031	3,956	3,956	0	0	0	0	1,031	1,031	3,956	3,956
		11	1,031	3,956	20	20	1,031	1,031	3,956	3,956	0	0	0	0	1,031	1,031	3,956	3,956
Tubod	1	6	263	974	16	16	263	263	974	974	0	0	0	0	263	263	974	974
		6	263	974	16	16	263	263	974	974	0	0	0	0	263	263	974	974
SURIGAO DEL SUR	12	123	18,118	71,397	218	128	16,948	9,304	66,360	36,095	1,170	1,170	5,037	5,037	18,118	10,474	71,397	41,132
Barobo	1	17	4,250	16,313	38	37	4,240	4,205	16,273	16,058	10	10	40	40	4,250	4,215	16,313	16,098
		17	4,250	16,313	38	37	4,240	4,205	16,273	16,058	10	10	40	40	4,250	4,215	16,313	16,098
Carmen	1	7	250	794	9	9	197	197	653	653	53	53	141	141	250	250	794	794
		7	250	794	9	9	197	197	653	653	53	53	141	141	250	250	794	794
Carrascal	1	11	1,285	4,434	12	12	1,285	1,285	4,434	4,434	0	0	0	0	1,285	1,285	4,434	4,434
		11	1,285	4,434	12	12	1,285	1,285	4,434	4,434	0	0	0	0	1,285	1,285	4,434	4,434
Cortes	1	5	572	2,245	6	6	572	572	2,245	2,245	0	0	0	0	572	572	2,245	2,245
		5	572	2,245	6	6	572	572	2,245	2,245	0	0	0	0	572	572	2,245	2,245
Hinatuan	1	17	4,474	17,910	34	0	4,322	0	17,302	0	152	152	608	608	4,474	152	17,910	608
		17	4,474	17,910	34	0	4,322	0	17,302	0	152	152	608	608	4,474	152	17,910	608
Lanuza	1	8	319	1,220	5	5	319	319	1,220	1,220	0	0	0	0	319	319	1,220	1,220
		8	319	1,220	5	5	319	319	1,220	1,220	0	0	0	0	319	319	1,220	1,220
Lingig	1	12	2,969	11,299	37	0	2,625	0	10,019	0	344	344	1,280	1,280	2,969	344	11,299	1,280
		12	2,969	11,299	37	0	2,625	0	10,019	0	344	344	1,280	1,280	2,969	344	11,299	1,280
Madrid	1	6	468	1,894	5	5	405	405	1,580	1,580	63	63	314	314	468	468	1,894	1,894
		6	468	1,894	5	5	405	405	1,580	1,580	63	63	314	314	468	468	1,894	1,894
Marihatag	1	7	495	2,054	18	17	495	434	2,054	1,749	0	0	0	0	495	434	2,054	1,749

REGION PROVINCE CITY/ MUNICIPALITY BARANGAY		NO. OF AFFECTED			No. of ECs		Inside Evacuation Centers				Outside Evacuation Centers				TOTAL SERVED (CURRENT)			
															(Inside + Outside)			
		Brgys.	Families	Persons			Families		Persons		Families		Persons		Families		Persons	
					CUM	NOW	CUM	NOW	CUM	NOW	CUM	NOW	CUM	NOW	CUM	NOW		
		7	495	2,054	18	17	495	434	2,054	1,749	0	0	0	0	495	434	2,054	1,749
San Miguel	1	9	264	1,151	5	5	180	180	686	686	84	84	465	465	264	264	1,151	1,151
		9	264	1,151	5	5	180	180	686	686	84	84	465	465	264	264	1,151	1,151
Tagbina	1	7	402	1,429	15	0	402	0	1,429	0	0	0	0	0	402	0	1,429	0
		7	402	1,429	15	0	402	0	1,429	0	0	0	0	0	402	0	1,429	0
Tago	1	17	2,370	10,654	34	32	1,906	1,707	8,465	7,470	464	464	2,189	2,189	2,370	2,171	10,654	9,659
		17	2,370	10,654	34	32	1,906	1,707	8,465	7,470	464	464	2,189	2,189	2,370	2,171	10,654	9,659
DINAGAT ISLANDS	2	13	475	1,553	18	18	475	475	1,553	1,553	0	0	0	0	475	475	1,553	1,553
Libjo	1	4	107	322	4	4	107	107	322	322	0	0	0	0	107	107	322	322
		4	107	322	4	4	107	107	322	322	0	0	0	0	107	107	322	322
San Jose	1	9	368	1,231	14	14	368	368	1,231	1,231	0	0	0	0	368	368	1,231	1,231
		9	368	1,231	14	14	368	368	1,231	1,231	0	0	0	0	368	368	1,231	1,231
BARMM	5	80	5,457	22,723	0	0	0	0	0	0	5,457	5,457	22,723	22,723	5,457	5,457	22,723	22,723
LANAO DEL SUR	4	78	5,171	21,293	0	0	0	0	0	0	5,171	5,171	21,293	21,293	5,171	5,171	21,293	21,293
Tagoloan II	1	8	15	83	0	0	0	0	0	0	15	15	83	83	15	15	83	83
8		8	15	83	0	0	0	0	0	0	15	15	83	83	15	15	83	83
Binidayan	1	0	46	230	0	0	0	0	0	0	46	46	230	230	46	46	230	230
		0	46	230	0	0	0	0	0	0	46	46	230	230	46	46	230	230
Maguing	1	34	500	2,500	0	0	0	0	0	0	500	500	2,500	2,500	500	500	2,500	2,500
34		34	500	2,500	0	0	0	0	0	0	500	500	2,500	2,500	500	500	2,500	2,500
Bubong	1	36	4,610	18,480	0	0	0	0	0	0	4,610	4,610	18,480	18,480	4,610	4,610	18,480	18,480
36		36	4,610	18,480	0	0	0	0	0	0	4,610	4,610	18,480	18,480	4,610	4,610	18,480	18,480
MAGUINDANAO	1	2	286	1,430	0	0	0	0	0	0	286	286	1,430	1,430	286	286	1,430	1,430
Guindulungan	1	2	286	1,430	0	0	0	0	0	0	286	286	1,430	1,430	286	286	1,430	1,430
2		2	286	1,430	0	0	0	0	0	0	286	286	1,430	1,430	286	286	1,430	1,430

CASUALTIES

PROVINCE CITY /MUNICIPALITY BARANGAY	QTY	SURNAME	FIRST NAME	MIDDLE NAME	AGE	SEX	ADDRESS	CAUSE	REMARKS	SOURCE OF DATA	VALIDATED
DEAD	9										
ILOILO	1										
Iloilo City	1										
Sambag		CABERTE	ROSALYN	CANILLO	53	Female	Brgy. Sambag, Jaro, Iloilo City	A bunch of bamboo fell on the ground and hit the victims house, which caught the victim trapped inside.		DILG	Yes
GUIMARAS	2										
Sibunag	2										
Ravina		CASTRO	RUDULFO		76	Male	Brgy. Ravina, Sibunag, Guimaras	Pinned by an uprooted tree.		DILG	Yes
		PALENCIA	VIRGINIA		62	Female	Brgy. Ravina, Sibunag, Guimaras	Pinned by an uprooted tree.		DILG	Yes
NEGROS OCCIDENTAL	1										
La Carlota	1										
		SUMILING	JOEMAR	T.	32	Male	Purok Santan, Brgy. Balabag, La Carlota City, Negros Occidental	Hit by a fallen mango tree as he alighted from his motorcycle to clear the road from fallen branches.		DILG	Yes
BOHOL	2										
Calape	2										
		Laguera	Jessie		60	Male	Aabucayan, Liboron	Drowning		PNP Calape	Yes
		Dano	Anastacio		78	Male	Tultugan, Calape	Drowning		PNP Calape	Yes
BUKIDNON	1										
San Fernando	1										
		Sagubay	Jayson		14	Male	Barangay Dao, San Fernando, Bukidnon			DOH	Yes
MISAMIS OCCIDENTAL	1										
Tudela	1										
Basirang		Cajao	Merlinda			Female	Purok 3, Basirang, Tudela, Misamis Occidental	Intracranial injury secondary to crashing		DOH	Yes

PROVINCE CITY /MUNICIPALITY BARANGAY	QTY	SURNAME	FIRST NAME	MIDDLE NAME	AGE	SEX	ADDRESS	CAUSE	REMARKS	SOURCE OF DATA	VALIDATED
MISAMIS ORIENTAL	1										
Claveria	1										
Sat. Cruz		Abdece	Estrella			Female	Sitio Dumagook, Sta. Cruz, Claveria, Misamis Oriental	Drowning		DOH	Yes
INJURED/ ILL	2										
BOHOL	2										
Calape	2										
		Rulona	Bonifacio		75	Male		Hit by coconut and mango trees.		PNP Calape	Yes
		Corpuz	Juanario		92	Female		Hit by coconut and mango trees.		PNP Calape	Yes

ROADS AND BRIDGES

REGION PROVINCE CITY /MUNICIPALITY BARANGAY		TYPE	CLASSIFICATION	ROAD SECTION/BRIDGE	STATUS	DATE REPORTED (passable)	TIME REPORTED (passable)	DATE REPORTED (not passable)	TIME REPORTED (not passable)	REMARKS
GRAND TOTAL	59									
MIMAROPA	6									
PALAWAN	6									
Puerto Princesa	5									
Langogan		Bridge	National (primary)	Puerto Princesa North Road (S00052PW) Langogan Bridge K0081+223	NPATV - NOT PASSABLE ALL TYPES VEHICLES			19 December 2021		As per initial report, Old Langogan Bridge was damaged.
Langogan		Road	National (primary)	Puerto Princesa North Road (S00030PW) K0081+400	NPATV - NOT PASSABLE ALL TYPES VEHICLES			19 December 2021		As per initial report, landslide that obstructed along two lane road.
Langogan		Road	National (primary)	Puerto Princesa North Road (S00030PW) K0082+230	NPATV - NOT PASSABLE ALL TYPES VEHICLES			19 December 2021		As per initial report, landslide that obstructed along two lane road.

REGION PROVINCE CITY /MUNICIPALITY BARANGAY		TYPE	CLASSIFICATION	ROAD SECTION/BRIDGE	STATUS	DATE REPORTED (passable)	TIME REPORTED (passable)	DATE REPORTED (not passable)	TIME REPORTED (not passable)	REMARKS
Langogan		Road	National (primary)	Puerto Princesa North Road (S00030PW) K0083+500	NPATV - NOT PASSABLE ALL TYPES VEHICLES			19 December 2021		As per initial report, landslide that obstructed along two lane road.
Langogan		Road	National (primary)	Puerto Princesa North Road (S00030PW) K0083+700	NPATV - NOT PASSABLE ALL TYPES VEHICLES			19 December 2021		As per initial report, landslide that obstructed along two lane road.
Roxas	1									
		Road	National (primary)	Roxas Diversion Road (S00002PW)	PATV - PASSABLE ALL TYPES VEHICLES	19 December 2021				Fallen trees and electric posts obstructing national highways. MDRRMO partially cleared the obstructions.
REGION 7	22									
BOHOL	16									
No breakdown	2									
		Bridge		K0031+779, Sinakayan Bridge, Approach A	PTLV - PASSABLE TO LIGHT VEHICLES	18 December 2021	09:00 pm	18 December 2021		- Damaged road slope protection; roadcut; sinking or collapsed pavement - One lane passable as per report received thru Viber on 18 December 2021, 9:00 PM.
		Road		Tagbilaran City – Corella - Sikatuna Rd. K0008+807	PATV - PASSABLE ALL TYPES VEHICLES	18 December 2021	09:00 pm			- Damaged drainage facility. - Passable as per report received thru Viber on 18 December 2021, 9:00 PM.
Catigbian	1									

REGION PROVINCE CITY /MUNICIPALITY BARANGAY		TYPE	CLASSIFICATION	ROAD SECTION/BRIDGE	STATUS	DATE REPORTED (passable)	TIME REPORTED (passable)	DATE REPORTED (not passable)	TIME REPORTED (not passable)	REMARKS
Haguilanan		Bridge		Sampilangon bridge K0039+084	PTLV - PASSABLE TO LIGHT VEHICLES	18 December 2021	09:00 pm			- Damaged abutment, cracked approach, damaged guardrails - One lane passable as per report received thru Viber on 18 December 2021, 9:00 PM.
Maribojoc	6									
Guiwanon		Road		K0018+278	PATV - PASSABLE ALL TYPES VEHICLES	18 December 2021	09:00 pm	18 December 2021		- Landslide; soil erosion; fallen trees - Passable as per report received thru Viber on 18 December 2021, 9:00 PM.
Dipalong		Road		K0015+260	PTLV - PASSABLE TO LIGHT VEHICLES	18 December 2021	05:55 pm			- Fallen trees and debris - One lane passable as per email received 18 December 2021, 5:55 PM.
Bood		Road		K0015+500 -K0015+520	PTLV - PASSABLE TO LIGHT VEHICLES	18 December 2021	05:55 pm			- Fallen trees and debris - One lane passable as per email received 18 December 2021, 5:55 PM.
Bood		Road		K0016+080	PTLV - PASSABLE TO LIGHT VEHICLES	18 December 2021	05:55 pm			- Fallen trees and debris - One lane passable as per email received 18 December 2021, 5:55 PM.
Guiwanon		Road		K0016+610 - K0016+660	PTLV - PASSABLE TO LIGHT VEHICLES	18 December 2021	05:55 pm			- Fallen trees and debris - One lane passable as per email received 18 December 2021, 5:55 PM.

REGION PROVINCE CITY /MUNICIPALITY BARANGAY		TYPE	CLASSIFICATION	ROAD SECTION/BRIDGE	STATUS	DATE REPORTED (passable)	TIME REPORTED (passable)	DATE REPORTED (not passable)	TIME REPORTED (not passable)	REMARKS
Punta Cruz		Road		K0018+500 - K0019+000	PTLV - PASSABLE TO LIGHT VEHICLES	18 December 2021	05:55 pm			- Fallen trees and debris - One lane passable as per email received 18 December 2021, 5:55 PM.
Calape	4									
Looc-Bisu		Road		K0042+400 - K0042+700	PTLV - PASSABLE TO LIGHT VEHICLES	18 December 2021	05:55 pm			- Fallen trees and debris - One lane passable as per email received 18 December 2021, 5:55 PM.
Loccalunasan		Road		K0043+000 - K0045+000	PTLV - PASSABLE TO LIGHT VEHICLES	18 December 2021	05:55 pm			- Fallen trees and debris - One lane passable as per email received 18 December 2021, 5:55 PM.
Abucayan Sur		Road		K0045+298	PTLV - PASSABLE TO LIGHT VEHICLES	18 December 2021	05:55 pm			- Fallen trees and debris - One lane passable as per email received 18 December 2021, 5:55 PM.
Abucayan Sur, Tucob		Road		K0045+298, K0046+500, K0046+823	PTLV - PASSABLE TO LIGHT VEHICLES	18 December 2021	05:55 pm			- Fallen trees and debris - One lane passable as per email received 18 December 2021, 5:55 PM.
Tubigon	1									
Mandaug		Road		K0047+383, K0047+388	PTLV - PASSABLE TO LIGHT VEHICLES	18 December 2021	05:55 pm			- Fallen trees and debris - One lane passable as per email received 18 December 2021, 5:55 PM.
Carmen	1									

REGION PROVINCE CITY /MUNICIPALITY BARANGAY		TYPE	CLASSIFICATION	ROAD SECTION/BRIDGE	STATUS	DATE REPORTED (passable)	TIME REPORTED (passable)	DATE REPORTED (not passable)	TIME REPORTED (not passable)	REMARKS
		Road		Jct (LIR) Buenavista-Carmen-Danao-Jetafe Rd., K0153+050 - K0153+060	PTLV - PASSABLE TO LIGHT VEHICLES	19 December 2021	05:47 pm	16 December 2021	07:00 pm	- Fallen tree - Not passable as per email received 16 December 2021, 7:00 PM. - One lane passable as per email received on 19 December 2021, 5:47 PM.
Alicia	1									
Poblacion		Road		Tagbilaran East Road, K0156+400 - K0156+410	PTLV - PASSABLE TO LIGHT VEHICLES	19 December 2021	05:47 pm	16 December 2021	07:00 pm	- Fallen tree - Not passable as per email received 16 December 2021, 7:00 PM. - One lane passable as per email received on 19 December 2021, 5:47 PM.
CEBU	4									
No breakdown	4									
		Road		Cebu-Toledo Wharf Road	NPATV - NOT PASSABLE ALL TYPES VEHICLES					- Not Passable due to fallen trees and electric posts and debris.
		Road		Toledo- Pinamungajan Alo guinsan- Mantalongon Road, Brgy. Cabitoonan, Toledo City	NPATV - NOT PASSABLE ALL TYPES VEHICLES					- Not Passable due to fallen electrical posts.
		Bridge		Sariling Bridge, Malabuyoc, Cebu	NPATV - NOT PASSABLE ALL TYPES VEHICLES					- Not Passable due to damaged/collapse d bridge abutment A and revetment washed-out.
		Road		Santander-Barili- Toledo Road K00178+800 - K0180+000, Intermittent sections, Brgy. Madridejos, Alegria, Cebu	NPATV - NOT PASSABLE ALL TYPES VEHICLES					- Not Passable due to damaged/collapse d pavement at intermittent sections due to scouring and damaged seawall from strong waves, fallen trees, electric posts, and other debris.

REGION PROVINCE CITY /MUNICIPALITY BARANGAY		TYPE	CLASSIFICATION	ROAD SECTION/BRIDGE	STATUS	DATE REPORTED (passable)	TIME REPORTED (passable)	DATE REPORTED (not passable)	TIME REPORTED (not passable)	REMARKS
NEGROS ORIENTAL	2									
No breakdown	2									
		Road		K0059+100, Bais-Kabankalan Road, Brgy. Manlipac, Bais City, Negros Oriental	NPATV - NOT PASSABLE ALL TYPES VEHICLES					- Not Passable due to soil collapse.
		Road		K0061+150, Bais-Kabankalan Road, Brgy. Manlipac, Bais City, Negros Oriental	NPATV - NOT PASSABLE ALL TYPES VEHICLES					- Not Passable due to soil collapse.
REGION 8	9									
EASTERN SAMAR	1									
Taft	1									
Binaloan		Road	National (primary)	WRIGHT-TAFT-BORONGAN ROAD Camp.5 Bndry-Jct. Taft K0861+(-439) - K0890+176	PATV - PASSABLE ALL TYPES VEHICLES	16 December 2021	05:00 pm	16 December 2021	12:00 pm	Possible occurrence of landslide at Brgy. Binaloan, Taft, Eastern Samar
LEYTE	3									
Mahaplag	2									
Polahongon		Road		K0999+950	PATV - PASSABLE ALL TYPES VEHICLES					One lane passable
Polahongon		Road		K1000+950	PATV - PASSABLE ALL TYPES VEHICLES					One lane passable
Inopacan	1									
Ezperanza		Road		ORMOC-BAYBAY-SOUTHERN LEYTE BDRY. K1082+000-K1123+000	PATV - PASSABLE ALL TYPES VEHICLES					One lane passable
SOUTHERN LEYTE	5									
No breakdown	4									
		Road		ABUYOG-SILAGO ROAD	PATV - PASSABLE ALL TYPES VEHICLES					One lane passable

REGION PROVINCE CITY /MUNICIPALITY BARANGAY		TYPE	CLASSIFICATION	ROAD SECTION/BRIDGE	STATUS	DATE REPORTED (passable)	TIME REPORTED (passable)	DATE REPORTED (not passable)	TIME REPORTED (not passable)	REMARKS
		Road		JCT.HIMAY-ANGA N-SILAGO- ABUYOG BDRY. ROAD K1065+000 +K1099+000	NPATV - NOT PASSABLE ALL TYPES VEHICLES					Not passable; Fallen Trees, Debris and Electric Poles
		Road		DAANG MAHARLIKA K100 7+000+K1055+13 4	NPATV - NOT PASSABLE ALL TYPES VEHICLES					Not passable; Landslide, Fallen Trees, Debris and Electric Poles
		Road		LILOAN-SAN RICARDO-ROAD K1056+896-K1096 +195	NPATV - NOT PASSABLE ALL TYPES VEHICLES					Not passable; landslide, fallen trees, debris and electric poles
Maasin	1									
		Road		BDRY. SOUTHERN LEYTE - MAASIN- MACROHON- SOGOD DAANG MAHARLIKA K1136+400	NPATV - NOT PASSABLE ALL TYPES VEHICLES					Not passable; Fallen Debris and Electric Poles
REGION 10	9									
MISAMIS ORIENTAL	6									
Cagayan de Oro	4									
Indahag		Road	City/Municipality (secondary)	Road Section Landslide	PATV - PASSABLE ALL TYPES VEHICLES			16 December 2021		
Carmen		Road	City/Municipality (secondary)	Road Section Rock fall	PATV - PASSABLE ALL TYPES VEHICLES	16 December 2021		16 December 2021		
Lapasan(k1436+0800)		Road	City/Municipality (secondary)	Flooding	PATV - PASSABLE ALL TYPES VEHICLES	16 December 2021		16 December 2021		
Puntod (K1439+0050)		Road	City/Municipality (secondary)	Flooding	PATV - PASSABLE ALL TYPES VEHICLES	16 December 2021		16 December 2021		
Gingoog	1									
Samay		Road	City/Municipality (secondary)	Landslide	NPATV - NOT PASSABLE ALL TYPES VEHICLES			16 December 2021		
Claveria	1									

REGION PROVINCE CITY /MUNICIPALITY BARANGAY		TYPE	CLASSIFICATION	ROAD SECTION/BRIDGE	STATUS	DATE REPORTED (passable)	TIME REPORTED (passable)	DATE REPORTED (not passable)	TIME REPORTED (not passable)	REMARKS
Aposkahoy		Road	National (primary)	Solid Collapse	PATV - PASSABLE ALL TYPES VEHICLES			16 December 2021		
BUKIDNON	2									
Talakag	1									
Lirongan		Road	National (primary)	Solid Collapse	PATV - PASSABLE ALL TYPES VEHICLES	18 December 2021	04:00 pm	16 December 2021		
Sumilao	1									
San Vicente		Road	National (primary)	Road section	PATV - PASSABLE ALL TYPES VEHICLES			16 December 2021		
LANAO DEL NORTE	1									
Iligan	1									
Digkilaan		Road	National (primary)	Solid Collapse	NPATV - NOT PASSABLE ALL TYPES VEHICLES			16 December 2021		
CARAGA	13									
DINAGAT ISLANDS	1									
San Jose	1									
Mahayahay		Road	National (primary)	S00007DG- Dinagat-Loreto Rd	NPATV - NOT PASSABLE ALL TYPES VEHICLES			15 December 2021	03:27 pm	Road Slip. Installed warning signs and barricades. Still not passable as per email received December 19, 2021, 11:32 AM
SURIGAO DEL NORTE	3									
San Benito	1									
San Juan		Road	National (primary)		PATV - PASSABLE ALL TYPES VEHICLES				11:06 pm	Rock or Slope Collapse. Limited Access (Passable) At least one (1) lane for All Types of Vehicles
Tubod	1									

REGION PROVINCE CITY /MUNICIPALITY BARANGAY		TYPE	CLASSIFICATION	ROAD SECTION/BRIDGE	STATUS	DATE REPORTED (passable)	TIME REPORTED (passable)	DATE REPORTED (not passable)	TIME REPORTED (not passable)	REMARKS
MARGA		Road	National (primary)	S00358MN- Surigao-Davao Coastal Rd	PATV - PASSABLE ALL TYPES VEHICLES	16 December 2021	11:00 am	16 December 2021		Soil Erosion. Cleared
Surigao City	1									
Capalayan,		Road	National (primary)	S00009SG – Jct. Del Carmen-Sta. Monica-Sn. Isidro Rd	PATV - PASSABLE ALL TYPES VEHICLES	16 December 2021				Soil Erosion. One lane passable
SURIGAO DEL SUR	2									
Cortes	1									
Poblacion		Road	National (primary)	S00313MN- Surigao-Davao Coastal Rd	PATV - PASSABLE ALL TYPES VEHICLES	16 December 2021	10:40 am	16 December 2021		Fallen Trees Fallen Utility. Posts clearing operations is completed
Lianga	1									
Poblacion		Road	National (primary)	S00313MN- Surigao-Davao Coastal Rd	PATV - PASSABLE ALL TYPES VEHICLES	16 December 2021	10:41 am			Clearing operations is completed
BUTUAN CITY	3									
Butuan	3									
San Mateo,		Road	National (primary)	S00433MN- Butuan City- Malaybalay Rd	NPATV - NOT PASSABLE ALL TYPES VEHICLES			16 December 2021	10:04 am	Landslide. On going clearing operation
Masao		Road	National (primary)	S00434MN- Butuan City- Masao Port Rd	NPATV - NOT PASSABLE ALL TYPES VEHICLES			16 December 2021		Soil Erosio. On going clearing operation Equipment Deployed:
De Oro,		Road	National (primary)	S00414MN- Mayor Democrito D. Plaza II Ave	NPATV - NOT PASSABLE ALL TYPES VEHICLES			16 December 2021		Flooding. Install warning devices and barricades Equipment Deployed Alternate route along Butuan City Cagayan de Oro Road and Malaybalay Road Section
AGUSAN DEL NORTE	2									

REGION PROVINCE CITY /MUNICIPALITY BARANGAY		TYPE	CLASSIFICATION	ROAD SECTION/BRIDGE	STATUS	DATE REPORTED (passable)	TIME REPORTED (passable)	DATE REPORTED (not passable)	TIME REPORTED (not passable)	REMARKS
Remedios T. Romualdez	1									
Poblacion		Road	National (primary)	S00433MN-Butuan City-Malaybalay Rd	PATV - PASSABLE ALL TYPES VEHICLES	16 December 2021				On-going monitoring/installation of warning signs Equipment Deployed:
Cabadbaran	1									
Mabini		Road	National (primary)	S00399MN-Daang Maharlika Surigao Agusan Sect	NPLV - NOT PASSABLE LIGHT VEHICLES	16 December 2021		18 December 2021		STILL NOT PASSABLE as per email received December 19, 2021, 11:32 AM
AGUSAN DEL SUR	2									
San Francisco	1									
Alegria		Road	National (primary)	S00444MN-Daang Maharlika San Francisco Rotunda	PATV - PASSABLE ALL TYPES VEHICLES	16 December 2021	04:00 pm	16 December 2021	12:45 pm	Fallen Trees. Install Warning signs and barricade. On-going clearing
Bayugan	1									
Sto. nNno		Road	National (primary)	a. K1285 + 600,	NPATV - NOT PASSABLE ALL TYPES VEHICLES			18 December 2021		Continuous monitoring and installation of signages.

POWER

REGION PROVINCE CITY /MUNICIPALITY BARANGAY		TYPE	SERVICE PROVIDER	DATE OF INTERRUPTION/ OUTAGE	TIME OF INTERRUPTION/ OUTAGE	DATE RESTORED	TIME RESTORED	REMARKS
GRAND TOTAL	236							
MIMAROPA	26							
MARINDUQUE	6							
Province-Wide	6							
		Interruption	MARELCO	16 December 2021	22:45	16 December 2021	23:12	
OCCIDENTAL MINDORO	2							
Mamburao	1							
		Interruption	OMEKO	17 December 2021	08:00			

REGION PROVINCE CITY /MUNICIPALITY BARANGAY		TYPE	SERVICE PROVIDER	DATE OF INTERRUPTION/ OUTAGE	TIME OF INTERRUPTION/ OUTAGE	DATE RESTORED	TIME RESTORED	REMARKS
Rizal	1							
		Interruption	OMECO	17 December 2021	06:00			
PALAWAN	18							
Cagayancillo	1							
		Outage	PALECO	16 December 2021	20:30			
Agutaya	1							
		Outage	PALECO	17 December 2021	05:20			
Araceli	1							
		Outage	PALECO	17 December 2021	06:10			
San Vicente	1							
		Interruption	PALECO	17 December 2021	07:00			
El Nido (Bacuit)	1							
		Interruption	PALECO	17 December 2021	07:45	17 December 2021	09:36	
Cuyo	1							
		Outage	PALECO	17 December 2021	05:00			
Magsaysay	1							
		Outage	PALECO	17 December 2021	04:00			
Dumaran	1							
		Outage	PALECO	17 December 2021	06:23			
Puerto Princesa	1							
		Interruption	PALECO	17 December 2021	10:30			
Linapacan	1							
		Outage	PALECO	17 December 2021				
Aborlan	1							
		Outage	PALECO			19 December 2021	11:00	
Brookes Point	1							
		Outage	PALECO			19 December 2021	11:00	
Sofronio Española	1							
		Outage	PALECO			19 December 2021	11:00	
Quezon	1							
		Outage	PALECO			19 December 2021	11:00	
Rizal (Marcos)	1							
		Outage	PALECO			19 December 2021	11:00	
Balabac	1							

REGION PROVINCE CITY /MUNICIPALITY BARANGAY		TYPE	SERVICE PROVIDER	DATE OF INTERRUPTION/ OUTAGE	TIME OF INTERRUPTION/ OUTAGE	DATE RESTORED	TIME RESTORED	REMARKS
		Outage	PALECO			19 December 2021	11:00	
Bataraza	1							
		Outage	PALECO			19 December 2021	11:00	
Narra	1							
		Outage	PALECO					
REGION 6	6							
ANTIQUE	6							
San Remigio	1							
		Interruption		16 December 2021				Evening of December 16, Transmission line from Culasi-Nabas was tripped. Feeder 2 Sibalom Substation tripped.
Patnongon	1							
		Interruption		16 December 2021				Evening of December 16, Transmission line from Culasi-Nabas was tripped. Feeder 2 Sibalom Substation tripped.
Belison	1							
		Interruption		16 December 2021				Evening of December 16, Transmission line from Culasi-Nabas was tripped. Feeder 2 Sibalom Substation tripped.
Barbaza	1							
		Interruption		17 December 2021	14:30			Transmission line from San Jose-Bugasong was tripped.
Tobias Fornier (Dao)	1							
		Interruption		16 December 2021				Due to fallen electrical post along the national road going to Anini-y.
Libertad	1							
		Interruption		16 December 2021	22:00			A transformer located in Brgy. Pajo exploded.
REGION 7	3							

REGION PROVINCE CITY /MUNICIPALITY BARANGAY		TYPE	SERVICE PROVIDER	DATE OF INTERRUPTION/ OUTAGE	TIME OF INTERRUPTION/ OUTAGE	DATE RESTORED	TIME RESTORED	REMARKS
BOHOL	1							
No breakdown	1							
		Outage		17 December 2021				Unavailable transmission services as of 17 December 2021, 7:00 AM from NGCP
CEBU	1							
No breakdown	1							
		Outage		17 December 2021				Partial transmission services as of 17 December 2021, 7:00 AM from NGCP
NEGROS ORIENTAL	1							
No breakdown	1							
		Outage		17 December 2021				Partial transmission services as of 17 December 2021, 7:00 AM from NGCP
REGION 8	62							
LEYTE	35							
Santa Fe	1							
		Interruption	LEYECO III	16 December 2021	07:35			
Alangalang	1							
		Interruption	LEYECO III	16 December 2021	07:35			
Pastrana	1							
		Interruption	LEYECO III	16 December 2021	07:35			
San Miguel	1							
		Interruption	LEYECO III	16 December 2021	07:35			
Jaro	1							
		Interruption	LEYECO III	16 December 2021	07:35			
Tunga	1							
		Interruption	LEYECO III	16 December 2021	07:35			
Barugo	1							
		Interruption	LEYECO III	16 December 2021	07:35			
Carigara	1							
		Interruption	LEYECO III	16 December 2021	07:35			
Capoocan	1							

REGION PROVINCE CITY /MUNICIPALITY BARANGAY		TYPE	SERVICE PROVIDER	DATE OF INTERRUPTION/ OUTAGE	TIME OF INTERRUPTION/ OUTAGE	DATE RESTORED	TIME RESTORED	REMARKS
		Interruption	LEYECO III	16 December 2021	07:35			
Baybay	1							
		Interruption	LEYECO IV	16 December 2021	11:55			
Inopacan	1							
		Interruption	LEYECO IV	16 December 2021	11:55			
Hindang	1							
		Interruption	LEYECO IV	16 December 2021	11:55			
Hilongos	1							
		Interruption	LEYECO IV	16 December 2021	11:55			
Bato	1							
		Interruption	LEYECO IV	16 December 2021	11:55			
Matalom	1							
		Interruption	LEYECO IV	16 December 2021	11:55			
Ormoc	1							
		Interruption	LEYECO V	16 December 2021	07:35			
Albuera	1							
		Interruption	LEYECO V	16 December 2021	07:35			
Kananga	1							
		Interruption	LEYECO V	16 December 2021	07:35			
Matag-ob	1							
		Interruption	LEYECO V	16 December 2021	07:35			
Merida	1							
		Interruption	LEYECO V	16 December 2021	07:35			
Isabel	1							
		Interruption	LEYECO V	16 December 2021	07:35			
Palompon	1							
		Interruption	LEYECO V	16 December 2021	07:35			
Villaba	1							
		Interruption	LEYECO V	16 December 2021	07:35			
Tabango	1							
		Interruption	LEYECO V	16 December 2021	07:35			
San Isidro	1							
		Interruption	LEYECO V	16 December 2021	07:35			
Calubian	1							

REGION PROVINCE CITY /MUNICIPALITY BARANGAY		TYPE	SERVICE PROVIDER	DATE OF INTERRUPTION/ OUTAGE	TIME OF INTERRUPTION/ OUTAGE	DATE RESTORED	TIME RESTORED	REMARKS
		Interruption	LEYECO V	16 December 2021	07:35			
Leyte	1							
		Interruption	LEYECO V	16 December 2021	07:35			
Burauen	1							
		Interruption	DORELCO	16 December 2021	11:16			
Dagami	1							
		Interruption	DORELCO	16 December 2021	11:16			
Dulag	1							
		Interruption	DORELCO	16 December 2021	11:16			
Julita	1							
		Interruption	DORELCO	16 December 2021	11:16			
La Paz	1							
		Interruption	DORELCO	16 December 2021	11:16			
Mayorga	1							
		Interruption	DORELCO	16 December 2021	11:16			
Tabontabon	1							
		Interruption	DORELCO	16 December 2021	11:16			
Tolosa	1							
		Interruption	DORELCO	16 December 2021	11:16			
BILIRAN	8							
Almeria	1							
		Interruption	BILECO	16 December 2021	07:35			
Biliran	1							
		Interruption	BILECO	16 December 2021	07:35			
Cabucgayan	1							
		Interruption	BILECO	16 December 2021	07:35			
Caibiran	1							
		Interruption	BILECO	16 December 2021	07:35			
Culaba	1							
		Interruption	BILECO	16 December 2021	07:35			
Kawayan	1							
		Interruption	BILECO	16 December 2021	07:35			
Maripipi	1							
		Interruption	BILECO	16 December 2021	07:35			

REGION PROVINCE CITY /MUNICIPALITY BARANGAY		TYPE	SERVICE PROVIDER	DATE OF INTERRUPTION/ OUTAGE	TIME OF INTERRUPTION/ OUTAGE	DATE RESTORED	TIME RESTORED	REMARKS
Naval	1							
		Interruption	BILECO	16 December 2021	07:35			
SOUTHERN LEYTE	19							
Anahawan	1							
		Outage	SOLECO	16 December 2021	11:35			
Bontoc	1							
		Outage	SOLECO	16 December 2021	11:35			
Hinunangan	1							
		Outage	SOLECO	16 December 2021	11:35			
Hinundayan	1							
		Outage	SOLECO	16 December 2021	11:35			
Libagon	1							
		Outage	SOLECO	16 December 2021	11:35			
Liloan	1							
		Outage	SOLECO	16 December 2021	11:35			
Limasawa	1							
		Outage	SOLECO	16 December 2021	11:35			
Maasin	1							
		Outage	SOLECO	16 December 2021	11:35			
Macrohon	1							
		Outage	SOLECO	16 December 2021	11:35			
Malitbog	1							
		Outage	SOLECO	16 December 2021	11:35			
Padre Burgos	1							
		Outage	SOLECO	16 December 2021	11:35			
Pintuyan	1							
		Outage	SOLECO	16 December 2021	11:35			
Saint Bernard	1							
		Outage	SOLECO	16 December 2021	11:35			
San Francisco	1							
		Outage	SOLECO	16 December 2021	11:35			
San Juan (Cabalian)	1							
		Outage	SOLECO	16 December 2021	11:35			
San Ricardo	1							

REGION PROVINCE CITY /MUNICIPALITY BARANGAY		TYPE	SERVICE PROVIDER	DATE OF INTERRUPTION/ OUTAGE	TIME OF INTERRUPTION/ OUTAGE	DATE RESTORED	TIME RESTORED	REMARKS
		Outage	SOLECO	16 December 2021	11:35			
Silago	1							
		Outage	SOLECO	16 December 2021	11:35			
Sogod	1							
		Outage	SOLECO	16 December 2021	11:35			
Tomas Oppus	1							
		Outage	SOLECO	16 December 2021	11:35			
REGION 10	52							
MISAMIS ORIENTAL	52							
Province-Wide	52							
		Interruption	Cepalco	16 December 2021				Intermittent power interruption
		Interruption	MORESCO II	16 December 2021				no power, ongoing repair
REGION 11	5							
DAVAO ORIENTAL	5							
Boston	1							
		Interruption	DORECO	16 December 2021	12:45			For restoration
Cateel	1							
		Interruption	DORECO	16 December 2021	12:45			For restoration
Caraga	1							
		Interruption	DORECO	16 December 2021	12:45			For restoration
Baganga	1							
		Interruption	DORECO	16 December 2021	12:45			For restoration
Manay	1							
		Interruption	DORECO	16 December 2021	12:45			Partially restored
CARAGA	44							
SURIGAO DEL SUR	19							
Lianga	1							
		Interruption	SURSECCO2	16 December 2021	09:00			Power is still not restored.
San Agustin	1							
		Interruption	SURSECCO2	16 December 2021	09:00			Power is still not restored.
Marihatag	1							

REGION PROVINCE CITY /MUNICIPALITY BARANGAY		TYPE	SERVICE PROVIDER	DATE OF INTERRUPTION/ OUTAGE	TIME OF INTERRUPTION/ OUTAGE	DATE RESTORED	TIME RESTORED	REMARKS
		Interruption	SURSECCO2	16 December 2021	09:00			Power is still not restored.
Cagwait	1							
		Interruption	SURSECCO2	16 December 2021	10:00			Power is still not restored.
Bayabas	1							
		Interruption	SURSECCO2	16 December 2021	10:00			Power is still not restored.
Tago	1							
		Interruption	SURSECCO2	16 December 2021	10:00			Power is still not restored.
San Miguel	1							
		Interruption	SURSECCO2	16 December 2021	09:00			Power is still not restored.
Tandag	1							
		Interruption	SURSECCO2	16 December 2021	09:30			Power is still not restored.
Cortes	1							
		Interruption	SURSECCO2	16 December 2021	10:00			Power is still not restored.
Lanuza	1							
		Interruption	SURSECCO2	16 December 2021	09:20			Power is still not restored.
Carmen	1							
		Interruption	SURSECCO2	16 December 2021	09:00			Power is still not restored.
Madrid	1							
		Interruption	SURSECCO2	16 December 2021	09:00			Power is still not restored.
Cantilan	1							
		Interruption	SURSECCO2	16 December 2021	09:30			Power is still not restored.
Carrascal	1							
		Interruption	SURSECCO2	16 December 2021	10:00			Power is still not restored.
Barobo	1							
		Interruption	SURSECCO1	16 December 0021	10:00			Power is still not restored.
Tagbina	1							

REGION PROVINCE CITY /MUNICIPALITY BARANGAY		TYPE	SERVICE PROVIDER	DATE OF INTERRUPTION/ OUTAGE	TIME OF INTERRUPTION/ OUTAGE	DATE RESTORED	TIME RESTORED	REMARKS
		Interruption	SURSECCO1	16 December 2021	10:00			Power is still not restored.
Hinatuan	1							
		Interruption	SURSECCO1	16 December 2021	09:00			Power is still not restored. Some of the barangays still have power.
Bislig	1							
		Interruption	SURSECCO1	16 December 2021	09:30			Power is still not restored. Some of the barangays still have power.
Lingig	1							
		Interruption	SURSECCO1	16 December 2021	09:00			Power is still not restored. Some of the barangays still have power.
AGUSAN DEL SUR	14							
Bayugan	1							
		Interruption	ASELCO	16 December 2021	10:15	16 December 2021	18:15	NGCP transmission line was damaged but was restored after a few hours.
Bunawan	1							
		Interruption	ASELCO	16 December 2021	09:54	16 December 2021	15:01	NGCP transmission line was damaged but was restored after a few hours.
Esperanza	1							
		Interruption	ASELCO	16 December 2021	09:02	16 December 2021	18:15	NGCP transmission line was damaged but was restored after a few hours.
La Paz	1							
		Interruption	ASELCO	16 December 2021	10:44	16 December 2021	18:15	NGCP transmission line was damaged but was restored after a few hours.
Loreto	1							
		Interruption	ASELCO	16 December 2021	09:02	16 December 2021	18:15	NGCP transmission line was damaged but was restored after a few hours.
Prosperidad	1							

REGION PROVINCE CITY / MUNICIPALITY BARANGAY		TYPE	SERVICE PROVIDER	DATE OF INTERRUPTION/ OUTAGE	TIME OF INTERRUPTION/ OUTAGE	DATE RESTORED	TIME RESTORED	REMARKS
Patin-ay		Interruption	ASELCO	16 December 2021	09:38	16 December 2021	10:11	NGCP transmission line was damaged but was restored after a few hours.
Rosario	1							
		Interruption	ASELCO	16 December 2021	09:59	16 December 2021	18:15	NGCP transmission line was damaged but was restored after a few hours.
San Francisco	1							
		Interruption	ASELCO	16 December 2021	09:02	16 December 2021	18:15	NGCP transmission line was damaged but was restored after a few hours.
San Luis	1							
		Interruption	ASELCO	16 December 2021	09:02	16 December 2021	18:15	NGCP transmission line was damaged but was restored after a few hours.
Santa Josefa	1							
		Interruption	ASELCO	16 December 2021	09:54	06 December 2021	15:21	NGCP transmission line was damaged but was restored after a few hours.
Sibagat	1							
		Interruption	ASELCO	16 December 2021	06:00	16 December 2021	18:15	NGCP transmission line was damaged but was restored after a few hours.
Talacogon	1							
		Interruption	ASELCO	16 December 2021	09:02	16 December 2021	18:15	NGCP transmission line was damaged but was restored after a few hours.
Trento	1							
		Interruption	ASELCO	16 December 2021	09:54	16 December 2021	15:21	NGCP transmission line was damaged but was restored after a few hours.
Veruela	1							
		Interruption	ASELCO	16 December 2021	21:54	16 December 2021	15:21	NGCP transmission line was damaged but was restored after a few hours.
AGUSAN DEL NORTE	2							

REGION PROVINCE CITY /MUNICIPALITY BARANGAY		TYPE	SERVICE PROVIDER	DATE OF INTERRUPTION/ OUTAGE	TIME OF INTERRUPTION/ OUTAGE	DATE RESTORED	TIME RESTORED	REMARKS
Tubay	1							
		Outage	ANECO	16 December 2021				All barangays
Buenavista	1							
Labong		Outage	ANECO	16 December 2021				
BUTUAN CITY	9							
Butuan	9							
Florida		Interruption	ANECO	16 December 2021				On-going clearing operations due to fallen trees and toppled down electric posts;
Taligaman		Interruption	ANECO	16 December 2021				On-going clearing operations due to fallen trees and toppled down electric posts;
Bit-os		Interruption	ANECO	16 December 2021				On-going clearing operations due to fallen trees and toppled down electric posts;
Lumbocan		Interruption	ANECO	16 December 2021				On-going clearing operations due to fallen trees and toppled down electric posts;
Masao		Interruption	ANECO	16 December 2021				On-going clearing operations due to fallen trees and toppled down electric posts;
Amparo		Interruption	ANECO	16 December 2021				On-going clearing operations due to fallen trees and toppled down electric posts;
Bilay		Interruption	ANECO	16 December 2021				On-going clearing operations due to fallen trees and toppled down electric posts;
Maguinda		Interruption	ANECO	16 December 2021				On-going clearing operations due to fallen trees and toppled down electric posts;

REGION PROVINCE CITY /MUNICIPALITY BARANGAY		TYPE	SERVICE PROVIDER	DATE OF INTERRUPTION/ OUTAGE	TIME OF INTERRUPTION/ OUTAGE	DATE RESTORED	TIME RESTORED	REMARKS
Tungao		Interruption	ANECO	16 December 2021				On-going clearing operations due to fallen trees and toppled down electric posts;
BARMM	38							
LANAO DEL SUR	38							
Buadiposo-Buntong	1							
		Interruption		17 December 2021	16:00			Ongoing restoration.
Bubong	1							
		Interruption		17 December 2021	16:00			Ongoing restoration.
Ditsaan-Ramain	1							
		Interruption		17 December 2021	16:00			Ongoing restoration.
Kapai	1							
		Interruption		17 December 2021	16:00			Ongoing restoration.
Lumba-Bayabao (Maguing)	1							
		Interruption		17 December 2021	16:00			Ongoing restoration.
Maguing	1							
		Interruption		17 December 2021	16:00			Ongoing restoration.
Marantao	1							
		Interruption		17 December 2021	16:00			Ongoing restoration.
Marawi	1							
		Interruption		17 December 2021	16:00			Ongoing restoration.
Masiu	1							
		Interruption		17 December 2021	16:00			Ongoing restoration.
Mulondo	1							
		Interruption		17 December 2021	16:00			Ongoing restoration.
Piagapo	1							
		Interruption		17 December 2021	16:00			Ongoing restoration.
Poona Bayabao (Gata)	1							
		Interruption		17 December 2021	16:00			Ongoing restoration.
Saguiaran	1							
		Interruption		17 December 2021	16:00			Ongoing restoration.
Tagoloan II	1							
		Interruption		17 December 2021	16:00			Ongoing restoration.
Tamparan	1							

REGION PROVINCE CITY /MUNICIPALITY BARANGAY		TYPE	SERVICE PROVIDER	DATE OF INTERRUPTION/ OUTAGE	TIME OF INTERRUPTION/ OUTAGE	DATE RESTORED	TIME RESTORED	REMARKS
		Interruption		17 December 2021	16:00			Ongoing restoration.
Taraka	1							
		Interruption		17 December 2021	16:00			Ongoing restoration.
Bacolod-Kalawi (Bacolod-Grande)	1							
		Interruption		17 December 2021	16:00			Ongoing restoration.
Balabagan	1							
		Interruption		17 December 2021	16:00			Ongoing restoration.
Balindong (Watu)	1							
		Interruption		17 December 2021	16:00			Ongoing restoration.
Bayang	1							
		Interruption		17 December 2021	16:00			Ongoing restoration.
Binidayan	1							
		Interruption		17 December 2021	16:00			Ongoing restoration.
Butig	1							
		Interruption		17 December 2021	16:00			Ongoing restoration.
Calanogas	1							
		Interruption		17 December 2021	16:00			Ongoing restoration.
Ganassi	1							
		Interruption		17 December 2021	16:00			Ongoing restoration.
Kapatagan	1							
		Interruption		17 December 2021	16:00			Ongoing restoration.
Lumbatan	1							
		Interruption		17 December 2021	16:00			Ongoing restoration.
Lumbaca-Unayan	1							
		Interruption		17 December 2021	16:00			Ongoing restoration.
Lumbayanague	1							
		Interruption		17 December 2021	16:00			Ongoing restoration.
Madalum	1							
		Interruption		17 December 2021	16:00			Ongoing restoration.
Madamba	1							
		Interruption		17 December 2021	16:00			Ongoing restoration.
Malabang	1							
		Interruption		17 December 2021	16:00			Ongoing restoration.
Marogong	1							

REGION PROVINCE CITY /MUNICIPALITY BARANGAY		TYPE	SERVICE PROVIDER	DATE OF INTERRUPTION/ OUTAGE	TIME OF INTERRUPTION/ OUTAGE	DATE RESTORED	TIME RESTORED	REMARKS
		Interruption		17 December 2021	16:00			Ongoing restoration.
Pagayawan (Tatarikan)	1							
		Interruption		17 December 2021	16:00			Ongoing restoration.
Pualas	1							
		Interruption		17 December 2021	16:00			Ongoing restoration.
Sultan Dumalondong	1							
		Interruption		17 December 2021	16:00			Ongoing restoration.
Picong (Sultan Gumander)	1							
		Interruption		17 December 2021	16:00			Ongoing restoration.
Tubaran	1							
		Interruption		17 December 2021	16:00			Ongoing restoration.
Tugaya	1							
		Interruption		17 December 2021	16:00			Ongoing restoration.

WATER SUPPLY

REGION PROVINCE CITY /MUNICIPALITY BARANGAY		TYPE	SERVICE PROVIDER	DATE OF INTERRUPTION/ OUTAGE	TIME OF INTERRUPTION/ OUTAGE	DATE RESTORED	TIME RESTORED	REMARKS
GRAND TOTAL	1							
CARAGA	1							
BUTUAN CITY	1							
Butuan	1							
		Public	Butuan City Water District	16 December 2021	11:00 am			Butuan City Water District has temporarily suspended the operations of its facilities at Sition Iyao, Brgy. Anticala, as its conveyance pipeline from the dam to the treatment facility of Taguibo Aquatech Solutions Corporation, bulk water supplier of BCWD, was damaged by Typhoon Odette.

COMMUNICATION LINES

REGION PROVINCE CITY /MUNICIPALITY BARANGAY		TELECOM PANY	STATUS OF COMM UNICATIO N	DATE INT ERRUPTI ON	TIME INTE RRUPTIO N	DATE RES TORATIO N	TIME RES TORATIO N	2G SITE	2G WITH COVERAG E	2G % OF COVERAG E	3G SITE COUNT	3G WITH COVERAG E	3G % OF COVERAG E	4G SITE COUNT	4G WITH COVERAG E	4G % OF COVERAG E	REMARKS
GRAND TOTAL	242																
MIMAROPA	44																
MARINDUQUE	1																
Torrijos	1																
Kay Duke		Smart	Operationa l	December 16, 2021	22:44	December 17, 2021	00:19										
ROMBLON	17																
Province-Wide	17																
		Smart	Operationa l			December 18, 2021											Unstable 2G and 4G/LTE (Smart).
PALAWAN	26																
Cagayancillo	3																
		Globe	Operationa l	December 16, 2021	22:00	December 17, 2021	03:47										Unstable 2G,3G and 4G/LTE (Globe).
		Smart	Operationa l	December 16, 2021	22:00	December 17, 2021	03:47										
		Pldt	Operationa l	December 16, 2021	22:00	December 17, 2021	03:47										
Dumaran	3																
		Smart	Down	December 17, 2021	11:00												
		Globe	Operationa l	December 17, 2021	11:00	December 19, 2021	08:00										
		Pldt	Down	December 17, 2021	11:00												
Agutaya	3																
		Globe	Operationa l	December 17, 2021	11:00	February 19, 2021	08:00										
		Smart	Operationa l	December 17, 2021	11:00	February 19, 2021	08:00										
		Pldt	Down	December 17, 2021	11:00												

REGION PROVINCE CITY /MUNICIPALITY BARANGAY		TELECOM PANY	STATUS OF COMM UNICATIO N	DATE INT ERRUPTI ON	TIME INTE RRUPTIO N	DATE RES TORATIO N	TIME RES TORATIO N	2G SITE	2G WITH COVERAG E	2G % OF COVERAG E	3G SITE COUNT	3G WITH COVERAG E	3G % OF COVERAG E	4G SITE COUNT	4G WITH COVERAG E	4G % OF COVERAG E	REMARKS
Magsaysay	3																
		Globe	Down	December 17, 2021	11:00												
		Smart	Down	December 17, 2021	11:00												
		Pldt	Down	December 17, 2021	11:00												
Cuyo	3																
		Globe	Down	December 17, 2021	11:00												
		Smart	Down	December 17, 2021	11:00												
		Pldt	Down	December 17, 2021	11:00												
Puerto Princesa	2																
		Globe	Down														Unstable 2G,3G and 4G/LTE (Globe).
		Smart	Down														Unstable 2G,3G and 4G/LTE (smart).
Coron	1																
		Globe	Operationa l	December 17, 2021		December 19, 2021	08:15										
Taytay	1																
		Globe	Operationa l	December 17, 2021		December 19, 2021	08:15										
Culion	1																
		Globe	Operationa l	December 17, 2021		December 19, 2021	08:15										
Busuanga	1																
		Globe	Operationa l	December 17, 2021		December 19, 2021	08:15										
Roxas	1																
		Globe	Operationa l	December 17, 2021		December 19, 2021	08:00										
Linapacan	1																
		Globe	Operationa l	December 17, 2021		December 19, 2021	08:15										

REGION PROVINCE CITY /MUNICIPALITY BARANGAY		TELECOM PANY	STATUS OF COMM UNICATIO N	DATE INT ERRUPTI ON	TIME INTE RRUPTIO N	DATE RES TORATIO N	TIME RES TORATIO N	2G SITE	2G WITH COVERAG E	2G % OF COVERAG E	3G SITE COUNT	3G WITH COVERAG E	3G % OF COVERAG E	4G SITE COUNT	4G WITH COVERAG E	4G % OF COVERAG E	REMARKS
San Vicente	1																
		Globe	Operationa l	December 17, 2021		December 19, 2021	08:15										
Balabac	1																
		Globe	Operationa l	December 17, 2021		December 19, 2021	08:15										
El Nido (Bacuit)	1																
		Globe	Operationa l	December 17, 2021		December 19, 2021	08:15										
REGION 7	2																
CEBU	2																
No breakdown	2																
		Globe	Down	December 16, 2021	07:00												
		Smart	Down	December 17, 2021	07:00												As of 10:00 PM, 16 December 2021, SMART partially restored in Cebu City.
REGION 8	3																
SOUTHERN LEYTE	3																
No breakdown	3																
		Globe	Down	December 16, 2021													
		Smart	Operationa l	December 16, 2021		December 17, 2021											
		Dito	Operationa l	December 16, 2021		December 17, 2021											
REGION 10	2																
MISAMIS ORIENTAL	1																
Cagayan de Oro	1																
			Down	December 17, 2021													Restored
LANAO DEL NORTE	1																
Iligan	1																

REGION PROVINCE CITY /MUNICIPALITY BARANGAY		TELECOM PANY	STATUS OF COMM UNICATIO N	DATE INT ERRUPTI ON	TIME INTE RRUPTIO N	DATE RES TORATIO N	TIME RES TORATIO N	2G SITE	2G WITH COVERAG E	2G % OF COVERAG E	3G SITE COUNT	3G WITH COVERAG E	3G % OF COVERAG E	4G SITE COUNT	4G WITH COVERAG E	4G % OF COVERAG E	REMARKS
				December 17, 2021													Restored
CARAGA	3																
AGUSAN DEL NORTE	3																
Kitcharao	1																
All Barangay			Non- operational	December 16, 2021													No connection – PLDT, Globe, Smart
Jabonga	1																
All Barangay			Non- operational	December 16, 2021													No signal in mobile networks.N o signal in mobile networks, w/ radio communic ation
Tubay	1																
All Barangay			Non- operational	December 17, 2021													
BARMM	188																
LANAO DEL SUR	80																
Province-Wide	80																
		Smart	Operationa l	December 16, 2021													Operationa l but with intermittent connectivit y
		Globe	Operationa l	December 16, 2021													Operationa l but with intermittent connectivit y
MAGUINDANAO	108																
Province-Wide	108																
		Globe	Operationa l	December 17, 2021		December 18, 2021	16:00										
		Smart	Operationa l	December 17, 2021		December 18, 2021	16:00										

REGION PROVINCE CITY /MUNICIPALITY BARANGAY		TELECOM PANY	STATUS OF COMM UNICATIO N	DATE INT ERRUPTI ON	TIME INTE RRUPTIO N	DATE RES TORATIO N	TIME RES TORATIO N	2G SITE	2G WITH COVERAG E	2G % OF COVERAG E	3G SITE COUNT	3G WITH COVERAG E	3G % OF COVERAG E	4G SITE COUNT	4G WITH COVERAG E	4G % OF COVERAG E	REMARKS
		Pldt	Non-operational	December 17, 2021	05:00	December 18, 2021	16:00										

STATUS OF AIRPORTS

REGION PROVINCE CITY /MUNICIPALITY BARANGAY		NAME OF AIRPORT	STATUS	STRANDED PASSENGERS	DATE REPORTED (Non-Operational)	TIME REPORTED (Non-Operational)	DATE REPORTED (Operational)	TIME REPORTED (Operational)	REMARKS
GRAND TOTAL	4			0					
MIMAROPA	2			0					
ROMBLON	1			0					
Alcantara	1			0					
		Tugdan Airport	Operational	0	15 December 2021				
PALAWAN	1			0					
Busuanga	1			0					
		Francisco B Reyes Airport	Non-Operational	0	16 December 2021	17:20			
REGION 10	2			0					
MISAMIS OCCIDENTAL	1			0					
Ozamiz	1			0					
		Ozamiz Airport	Operational	0			17 December 2021		
MISAMIS ORIENTAL	1			0					
Laguindingan	1			0					
		laguindingan Airport	Operational	0			17 December 2021		

STATUS OF FLIGHTS

REGION PROVINCE CITY /MUNICIPALITY BARANGAY		AIRPORT	AIRLINE	TYPE	FLIGHT NO	ROUTE	DATE CANCELLED	TIME CANCELLED	DATE RESUMED	TIME RESUMED	REMARKS
GRAND TOTAL	25										
MIMAROPA	8										
PALAWAN	8										

REGION PROVINCE CITY /MUNICIPALITY BARANGAY		AIRPORT	AIRLINE	TYPE	FLIGHT NO	ROUTE	DATE CANCELLED	TIME CANCELLED	DATE RESUMED	TIME RESUMED	REMARKS
Puerto Princesa	8										
		Puerto Princesa City Airport	Cebu Pacific	Domestic	5J 5642	PPS-MNL	17 December 2021				
		Puerto Princesa City Airport	Air Asia	Domestic		PPS-MNL VV	17 December 2021				
			(PR) Philippine Airlines	Domestic	PR 1785 / 1786	Manila - Puerto Princesa - Manila	19 December 2021				
			(2P) PAL Express	Domestic	2P 2781 / 2782	Manila - Puerto Princesa - Manila	19 December 2021				
			(Z2) AirAsia	Domestic	Z2 432 / 433	Manila - Puerto Princesa - Manila	19 December 2021				
			(5J) Cebu Pacific	Domestic	5J 635 / 636	Manila - Puerto Princesa - Manila	19 December 2021				
			(5J) Cebu Pacific	Domestic	5J 637 / 638	Manila - Puerto Princesa - Manila	19 December 2021				
			(5J) Cebu Pacific	Domestic	5J 647 / 648	Manila - Puerto Princesa - Manila	19 December 2021				
REGION 7	3										
CEBU	3										
No breakdown	3										
			5J Cebu Pacific	Domestic	5J 584	Cebu - Manila	19 December 2021				
			5J Cebu Pacific	Domestic	5J 551 / 558	Manila - Cebu - Manila	19 December 2021				
			5J Cebu Pacific	Domestic	5J 561 / 562	Manila - Cebu - Manila	19 December 2021				
REGION 10	3										
MISAMIS ORIENTAL	2										
Laguindingan	2										
			Cebu Pacific	Domestic	DG 6717/6718	CEB-CGY-CEB	18 December 2021	09:00			
			Cebu Pacific	Domestic	DG 6721/6722	CEB-CGY-CEB	18 December 2021	09:00			
MISAMIS OCCIDENTAL	1										
Ozamiz	1										
			Philippine Air Lines (PAL)	Domestic	PR 2313/2314	CEB-CGY-CEB	18 December 2021	11:30			
REGION 11	3										
DAVAO CITY	3										
No breakdown	3										

REGION PROVINCE CITY /MUNICIPALITY BARANGAY		AIRPORT	AIRLINE	TYPE	FLIGHT NO	ROUTE	DATE CANCELLED	TIME CANCELLED	DATE RESUMED	TIME RESUMED	REMARKS
		Francisco Bangoy International Airport	PAL Express	Domestic	2P2364	Davao-Cebu	16 December 2021	14:10			
		Francisco Bangoy International Airport	Cebu Pacific	Domestic	5J597/598	Cebu-Davao-Cebu	16 December 2021	17:00			
		Francisco Bangoy International Airport	PAL Express	Domestic	2P2372/2373	Davao-Tagbilaran-Davao	16 December 2021	13:40			
CARAGA	8										
BUTUAN CITY	8										
Butuan	8										
		Bancasi Airport	Philippine Airlines	Domestic	PR2939	Butuan to Manila, Manila to Butuan	16 December 2021		17 December 2021		Flight resumed
		Bancasi Airport	Philippine Airlines	Domestic	PR2935	Butuan to Manila	16 December 2021		17 December 2021		Flight resumed
		Bancasi Airport	Philippine Airlines	Domestic	PR2362	Butuan to Cebu	16 December 2021		17 December 2021		Flight resumed
		Bancasi Airport	Cebu Pacific	Domestic	5J785	Manila to Butuan	16 December 2021		17 December 2021		Flight resumed
		Bancasi Airport	Cebu Pacific	Domestic	5J786	Butuan to Manila	16 December 2021		17 December 2021		Flight resumed
		Bancasi Airport	Cebu Pacific	Domestic	DG6925	Cebu to Butuan	16 December 2021		17 December 2021		Flight resumed
		Bancasi Airport	Cebu Pacific	Domestic	DG6926	Butuan to Cebu	16 December 2021		17 December 2021		Flight resumed
		Bancasi Airport	Philippine Airlines	Domestic	PR2939	Manila to Butuan	16 December 2021		17 December 2021		Flight resumed

STATUS OF SEAPORTS

REGION PROVINCE CITY /MUNICIPALITY BARANGAY		NAME OF PORT	STATUS	DATE REPORTED (Non-Operational)	TIME REPORTED (Non-Operational)	DATE REPORTED (Operational)	TIME REPORTED (Operational)	REMARKS
GRAND TOTAL	122							
CALABARZON	5							
BATANGAS	1							

REGION PROVINCE CITY / MUNICIPALITY BARANGAY		NAME OF PORT	STATUS	DATE REPORTED (Non-Operational)	TIME REPORTED (Non-Operational)	DATE REPORTED (Operational)	TIME REPORTED (Operational)	REMARKS
Batangas City	1							
		Batangas Port	Operational	14 December 2021	12:00	19 December 2021	11:00	
QUEZON	4							
Lucena	1							
		Dalahican Port	Operational	15 December 2021	17:00	19 December 2021	11:00	
Atimonan	1							
		Atimonan Port	Operational	15 December 2021		19 December 2021	11:00	
San Andres	1							
		San Andres Port	Operational	15 December 2021		19 December 2021	11:00	
Gumaca	1							
		Gumaca Port	Operational	15 December 2021		19 December 2021	11:00	
MIMAROPA	38							
ORIENTAL MINDORO	4							
Calapan	1							
		Calapan Port	Operational	15 December 2021	16:30	17 December 2021	20:00	
Roxas	1							
		Roxas Port	Operational	15 December 2021		17 December 2021	20:00	
Bulalacao (San Pedro)	1							
		Bulalacao Port	Operational	15 December 2021		17 December 2021	20:00	
Puerto Galera	1							
		Balatero Port	Operational	15 December 2021		17 December 2021	20:00	
ROMBLON	11							
Magdiwang	1							
		Magdiwang Port	Operational	15 December 2021		18 December 2021		
Cajidiocan	1							
		Cajidiocan Port	Operational	15 December 2021		18 December 2021		
Santa Fe	1							
		Santa Fe Port	Operational	15 December 2021		18 December 2021		
San Fernando	1							
		Azagra Port	Operational	15 December 2021		18 December 2021		
Romblon	1							
		Romblon Port	Operational	15 December 2021		18 December 2021		
Odiongan	1							
		Poctoy Port	Operational	15 December 2021		18 December 2021		
San Agustin	1							

REGION PROVINCE CITY / MUNICIPALITY BARANGAY		NAME OF PORT	STATUS	DATE REPORTED (Non-Operational)	TIME REPORTED (Non-Operational)	DATE REPORTED (Operational)	TIME REPORTED (Operational)	REMARKS
		San Agustin Port	Operational	16 December 2021		18 December 2021		
San Jose	1							
		San Jose Port	Operational	16 December 2021		18 December 2021		
Calatrava	1							
		Calatrava Port	Operational	16 December 2021		18 December 2021		
Banton (Jones)	1							
		Banton Port	Operational	15 December 2021		18 December 2021		
Concepcion	1							
		Concepcion Port	Operational	15 December 2021		18 December 2021		
MARINDUQUE	4							
Boac	1							
Cawit		Cawit Port	Operational	15 December 2021	18:00	17 December 2021	17:46	
Gasán	1							
Dos		Gasán Wharf	Operational	15 December 2021	18:00	17 December 2021	17:46	
Mogpog	1							
Balanacan		Balanacan Port	Operational	15 December 2021	18:00	17 December 2021	17:46	
Santa Cruz	1							
Buyabod		Buyabod Port	Operational	15 December 2021	18:00	17 December 2021	17:46	
OCCIDENTAL MINDORO	4							
Abra de Ilog	1							
		Abra de Ilog Port	Operational	15 December 2021	20:30	17 December 2021	00:00	
San Jose	1							
		Caminawit Port	Operational	15 December 2021	20:30	17 December 2021	00:00	
Lubang	1							
		Tilik Port	Operational	15 December 2021	20:30	18 December 2021		
Looc	1							
		Agcawayan Port	Operational	15 December 2021		18 December 2021		
PALAWAN	15							
Puerto Princesa	1							
		Puerto Princesa Port	Non-Operational	16 December 2021	08:00			No Sail Policy.
El Nido (Bacuit)	2							
		El Nido Port	Non-Operational	16 December 2021	08:00			No Sail Policy.
		San Fernando Port	Non-Operational	16 December 2021				
Roxas	1							
		Roxas Port	Non-Operational	16 December 2021	08:00			No Sail Policy.

REGION PROVINCE CITY / MUNICIPALITY BARANGAY		NAME OF PORT	STATUS	DATE REPORTED (Non-Operational)	TIME REPORTED (Non-Operational)	DATE REPORTED (Operational)	TIME REPORTED (Operational)	REMARKS
Cuyo	1							
		Cuyo Port	Non-Operational	16 December 2021	08:00			No Sail Policy.
Coron	1							
		Coron Port	Non-Operational	16 December 2021	08:00			No Sail Policy.
San Vicente	1							
		San Vicente Port	Non-Operational	16 December 2021				
Agutaya	1							
		Agutaya Port	Non-Operational	16 December 2021				
Quezon	1							
		Quezon Port	Non-Operational	16 December 2021				
Taytay	1							
		Limangcong Port	Non-Operational	16 December 2021				
Araceli	1							
		Araceli Port	Non-Operational	16 December 2021				
Narra	1							
		Narra Port	Non-Operational	16 December 2021				
Balabac	1							
		Balabac Port	Non-Operational	16 December 2021				
Dumaran	1							
		Dumaran Port	Non-Operational	16 December 2021				
Culion	1							
			Non-Operational	16 December 2021				
REGION 5	23							
ALBAY	5							
Pio Duran	1							
		Pioduran Port	Operational	15 December 2021	20:00			
Tabaco	1							
		Tabaco Port	Operational	15 December 2021	20:00			
Rapu-Rapu	1							
		Rapu-Rapu Port	Operational	15 December 2021	20:00			
Legazpi	1							
		Victory Port	Operational	15 December 2021	20:00			
Bacacay	1							
		Bacacay Port	Operational	15 December 2021	20:00	18 December 2021	08:00	
SORSOGON	4							

REGION PROVINCE CITY / MUNICIPALITY BARANGAY		NAME OF PORT	STATUS	DATE REPORTED (Non-Operational)	TIME REPORTED (Non-Operational)	DATE REPORTED (Operational)	TIME REPORTED (Operational)	REMARKS
Matnog	1							
		Matnog Port	Operational	15 December 2021	05:00			
Pilar	1							
		Pilar Port	Operational	15 December 2021	05:00	18 December 2021	08:00	
Castilla	1							
		Castilla Port	Operational	15 December 2021	11:00	18 December 2021	08:00	
Bulan	1							
		Bulan Port	Operational	15 December 2021	11:00	18 December 2021	08:00	
MASBATE	8							
Masbate City	1							
		Masbate Port	Operational	15 December 2021	11:00	18 December 2021	08:00	
Mandaon	1							
		Mandaon Port	Operational	15 December 2021	11:00	18 December 2021	08:00	
San Pascual	1							
		San Pascual	Operational	15 December 2021	11:00	18 December 2021	08:00	
Cataingan	1							
		Cataingan Port	Operational	15 December 2021	11:00	18 December 2021	08:00	
San Jacinto	1							
		San Jacinto Port	Operational	15 December 2021	11:00	18 December 2021	08:00	
Placer	1							
		Placer Port	Operational	15 December 2021	11:00	18 December 2021	08:00	
Aroroy	1							
		Aroroy Port	Operational	15 December 2021	11:00	18 December 2021	08:00	
Cawayan	1							
		Cawayan Port	Operational	15 December 2021	11:00	18 December 2021	08:00	
CAMARINES SUR	2							
Pasacao	1							
		Pasacao Port	Operational	16 December 2021	20:00	18 December 2021	08:00	
Goa	1							
		Tamban Port	Operational	16 December 2021	20:00	18 December 2021	08:00	
CATANDUANES	2							
Virac	1							
		Virac Port	Operational	16 December 2021	20:00	18 December 2021	08:00	
San Andres (Calolbon)	1							
		San Andres Port	Operational	16 December 2021	20:00	18 December 2021	08:00	

REGION PROVINCE CITY /MUNICIPALITY BARANGAY		NAME OF PORT	STATUS	DATE REPORTED (Non-Operational)	TIME REPORTED (Non-Operational)	DATE REPORTED (Operational)	TIME REPORTED (Operational)	REMARKS
CAMARINES NORTE	2							
Mercedes	1							
		Mercedes Port	Operational	16 December 2021	05:00	18 December 2021	08:00	
Jose Panganiban	1							
		Panganiban Port	Operational	16 December 2021	05:00	18 December 2021	08:00	
REGION 6	3							
AKLAN	3							
Malay	3							
		Caticlan Port	Non-Operational	15 December 2021	17:00			Caticlan - Mindoro and Batangas trips are cancelled.
		Tabon Port	Non-Operational	15 December 2021	17:00			Boracay-Caticlan via Tabon Port and Tambisan Port are cancelled.
		Tambisan Port	Non-Operational	15 December 2021	17:00			Boracay-Caticlan via Tabon Port and Tambisan Port are cancelled.
REGION 7	44							
CEBU	34							
Danao	2							
Brgy. Poblacion		Danao Port	Non-Operational	15 December 2021	11:00			Suspended
		Dunggoan Port	Non-Operational	15 December 2021	11:00			Suspended
Poro	1							
		Poro Port	Non-Operational	15 December 2021	05:00			Suspended
Santa Fe	2							
		Santa Fe Port	Non-Operational	15 December 2021	07:00			
		Santa Fe Pier	Non-Operational	15 December 2021	23:00			Suspended
Daanbantayan	4							
		Maya Port	Non-Operational	14 December 2021	22:00			
		Daanbantayan Pier	Non-Operational	15 December 2021	23:00			Suspended
		Malapascua	Non-Operational	15 December 2021	23:00			Suspended
		Daanbantayan (Maya Port)	Non-Operational	15 December 2021	23:00			Suspended
Argao	1							
		Taloot Port	Non-Operational	15 December 2021	07:00			
Dumanjug	1							

REGION PROVINCE CITY /MUNICIPALITY BARANGAY		NAME OF PORT	STATUS	DATE REPORTED (Non-Operational)	TIME REPORTED (Non-Operational)	DATE REPORTED (Operational)	TIME REPORTED (Operational)	REMARKS
		Tangil Port	Non-Operational	15 December 2021	09:00			
Toledo	1							
		Toledo City Port	Non-Operational	15 December 2021	11:00			Suspended
San Francisco	1							
		Consuelo Port	Non-Operational	15 December 2021	05:00			Suspended
Tudela	1							
		Hagutapay Port	Non-Operational	15 December 2021	05:00			Suspended
Cebu City	4							
		Pier 1	Non-Operational	15 December 2021	11:00			Suspended; minor damages due to rammed vessels; damaged Pier 1 passenger holding area
		Pier 2	Non-Operational	15 December 2021	11:00			Suspended; minor damages due to rammed vessels
		Pier 3	Non-Operational	15 December 2021	11:00	18 December 2021	15:00	Partially operational; collapsed welcome signage at Pier 3
		Pier 4	Non-Operational	15 December 2021	11:00			Suspended
Pilar	1							
		Pilar Port	Non-Operational	15 December 2021	05:00			Suspended
Cordova	1							
		Cordova Port	Non-Operational	15 December 2021	11:00			Suspended
Lapu-Lapu (Opon)	2							
		Angasil Port	Non-Operational	15 December 2021	11:00			Suspended
		Hilton Port	Non-Operational	15 December 2021	11:00			Suspended
Mandaue	3							
		Ouano Port	Non-Operational	15 December 2021	11:00			Suspended
		Looc Wharf	Non-Operational	15 December 2021	11:00			Suspended
		Labogon Wharf	Non-Operational	15 December 2021	11:00			Suspended
Tabuelan	1							
		Tabuelan Pier	Non-Operational	15 December 2021	23:00			Suspended
Tuburan	1							
		Tuburan Pier	Non-Operational	15 December 2021	23:00			Suspended
Medellin	1							
		Medellin	Non-Operational	15 December 2021	23:00			Suspended

REGION PROVINCE CITY /MUNICIPALITY BARANGAY		NAME OF PORT	STATUS	DATE REPORTED (Non-Operational)	TIME REPORTED (Non-Operational)	DATE REPORTED (Operational)	TIME REPORTED (Operational)	REMARKS
Bogo	1							
		Polambato Pier	Non-Operational	15 December 2021	23:00			Suspended
Tabogon	1							
		Tabogon Pier	Non-Operational	15 December 2021	23:00			Suspended
Bantayan	1							
		Bantayan Pier	Non-Operational	15 December 2021	23:00			Suspended
San Remigio	1							
		Hagnaya Port	Non-Operational	15 December 2021	23:00			Suspended
Carmen	1							
		Carmen Port	Non-Operational	15 December 2021	23:00			Suspended
Madridejos	1							
		Kaongkod Pier	Non-Operational	15 December 2021	23:00			Suspended
NEGROS ORIENTAL	5							
San Jose	1							
		Port of San Jose (Tampi Port)	Non-Operational	15 December 2021	11:00			Suspended
Guihulngan	1							
		Bulado Port	Non-Operational	15 December 2021	11:00			Suspended
Dumaguete	1							
		Port Of Dumaguete	Non-Operational	15 December 2021	11:00			Suspended
Zamboanguita	1							
		Malatapay Wharf	Non-Operational	15 December 2021	11:00			Suspended
Basay	1							
		Capinahan Port	Non-Operational	15 December 2021	11:00			Suspended
BOHOL	5							
Jagna	1							
		Jagna Port	Operational	15 December 2021	05:00	18 December 2021	22:30	Operational
Tubigon	1							
		Port of Tubigon						Targeted to be opened on Tuesday with the following activities: - manual operation for the collection and marine transaction operation - temporary shelter for passengers will be set up upon clearing the debris

REGION PROVINCE CITY /MUNICIPALITY BARANGAY		NAME OF PORT	STATUS	DATE REPORTED (Non-Operational)	TIME REPORTED (Non-Operational)	DATE REPORTED (Operational)	TIME REPORTED (Operational)	REMARKS
Getafe	1							
		Port of Getafe						
No breakdown	1							
		Port of Tapal						
Talibon	1							
		Port of Talibon						
REGION 10	4							
CAMIGUIN	2							
Mambajao	1							
			Non-Operational					
No breakdown	1							
		Port of Benoni	Operational			17 December 2021		
MISAMIS ORIENTAL	1							
Cagayan de Oro	1							
			Operational			17 December 2021		
MISAMIS OCCIDENTAL	1							
Ozamiz	1							
			Operational			17 December 2021		
CARAGA	5							
BUTUAN CITY	1							
Butuan	1							
		Butuan Masao Port	Non-Operational	15 December 2021				Resumption of voyage until further notice.
SURIGAO DEL NORTE	2							
Surigao City	2							
		Surigao City Port	Non-Operational	15 December 2021				Resumption of voyage until further notice.
		Lipata Port	Non-Operational	15 December 2021				Resumption of voyage until further notice.
AGUSAN DEL NORTE	1							
Nasipit	1							
		Nasipit Port	Non-Operational	15 December 2021				Resumption of voyage until further notice.
DINAGAT ISLANDS	1							
Dinagat	1							
		San Jose Port	Non-Operational	15 December 2021				Resumption of voyage until further notice.

REGION PROVINCE CITY /MUNICIPALITY BARANGAY		NAME OF PORT	STATUS	DATE REPORTED (Non-Operational)	TIME REPORTED (Non-Operational)	DATE REPORTED (Operational)	TIME REPORTED (Operational)	REMARKS
---	--	--------------	--------	------------------------------------	------------------------------------	--------------------------------	--------------------------------	---------

STRANDED PASSENGERS, ROLLING CARGOES, VESSELS, MBCAS

REGION PROVINCE CITY /MUNICIPALITY BARANGAY		DISTRICT	STATION	SUBSTATION	PORT/TERMINAL	PASSENGER	ROLLING CARGOES	VESSELS/BUS LINER	MBCA (MOTOR BANCA)	REMARKS
GRAND TOTAL	22					1,551	690	5	0	
MIMAROPA	3					0	0	0	0	
ORIENTAL MINDORO	3					0	0	0	0	
Calapan	1					0	0	0	0	
					Calapan Port	0	0	0	0	Calapan Port is Operational as of 17 December 2021, 08:00 PM
Roxas	1					0	0	0	0	
					Roxas Port	0	0	0	0	Roxas Port is Operational as of 17 December 2021, 08:00 PM
Bulalacao (San Pedro)	1					0	0	0	0	
					Bulalacao Port	0	0	0	0	Bulalacao Port is Operational as of 17 December 2021, 08:00 PM
REGION 6	8					219	20	1	0	
ILOILO	2					219	20	1	0	
Iloilo City	2					219	20	1	0	
Brgy. Lapuz					Lapuz Wharf	0	0	0	0	
Brgy. Concepcion					Fort San Pedro Port	219	20	1	0	
GUIMARAS	1					0	0	0	0	
Jordan	1					0	0	0	0	
Brgy. Rizal				CGSS Jordan		0	0	0	0	
AKLAN	1					0	0	0	0	
Malay	1					0	0	0	0	
Caticlan					Caticlan Jetty Port	0	0	0	0	
NEGROS OCCIDENTAL	4					0	0	0	0	
Bacolod	1					0	0	0	0	

REGION PROVINCE CITY /MUNICIPALITY BARANGAY		DISTRICT	STATION	SUBSTATION	PORT/TERMINAL	PASSENGER	ROLLING CARGOES	VESSELS/BUS LINER	MBCA (MOTOR BANCA)	REMARKS
				CGSS Bacolod	BREDCO Port, Reclamation Area	0	0	0	0	
Sagay	1					0	0	0	0	
Brgy. Old Sagay				CGSS Sagay	Feeder Port	0	0	0	0	
Escalante	1					0	0	0	0	
Purok Camia, Brgy. Old Poblacion				CGSS Escalante		0	0	0	0	
San Carlos	1					0	0	0	0	
Brgy. VI				CGSS San Carlos	Port Area	0	0	0	0	
REGION 8	7					1,010	554	4	0	
SOUTHERN LEYTE	2					459	297	3	0	
Liloan	1					265	110	3	0	
			CGS SOUTHERN LEYTE	CGSS Liloan	Liloan Port Ferry Terminal	265	110	3	0	
San Ricardo	1					194	187	0	0	
			CGS SOUTHERN LEYTE	CGSS San Ricardo	Port of San Ricardo	194	187	0	0	
NORTHERN SAMAR	4					528	253	1	0	
Allen	3					483	230	1	0	
			CGS SOUTHERN LEYTE	CGSS Allen	Port of Balwarteco	185	86	1	0	
			CGS SOUTHERN LEYTE	CGSS Allen	Port of Sta. Clara	221	105	0	0	
			CGS SOUTHERN LEYTE	CGSS Allen	Port of Dapdap	77	39	0	0	
San Isidro	1					45	23	0	0	
			CGS SOUTHERN LEYTE	CGSS San Isidro	Port of San Isidro	45	23	0	0	
LEYTE	1					23	4	0	0	
Bato	1					23	4	0	0	
			CGS WESTERN LEYTE	CGSS Bato	Port of Bato	23	4	0	0	
REGION 9	1					38	0	0	0	
ZAMBOANGA DEL SUR	1					38	0	0	0	
Zamboanga City	1					38	0	0	0	
					Zamboanga City	38	0	0	0	
REGION 10	1					20	0	0	0	

REGION PROVINCE CITY /MUNICIPALITY BARANGAY		DISTRICT	STATION	SUBSTATION	PORT/TERMINAL	PASSENGER	ROLLING CARGOES	VESSELS/BUS LINER	MBCA (MOTOR BANCA)	REMARKS
MISAMIS ORIENTAL	1					20	0	0	0	
Cagayan de Oro	1					20	0	0	0	
					Baseport Cagayan de Oro City	20	0	0	0	
CARAGA	2					264	116	0	0	
AGUSAN DEL NORTE	1					25	0	0	0	
Nasipit	1					25	0	0	0	
Talisay					Nasipit Port	25	0	0	0	All passengers had already left for Cebu December 18, 2021, 8:00AM; Port already operational PPA will provide food/dinner and will also coordinate with Nasipit MDRRMO for their transfer to the designated evacuation center as the port is a high risk place for storm surge. All stranded passengers are bound for Cebu.
SURIGAO DEL NORTE	1					239	116	0	0	
Surigao City	1					239	116	0	0	
Lipata					Lipata	239	116	0	0	

DAMAGED HOUSES

REGION PROVINCE CITY/ MUNICIPALITY BARANGAY	NO. OF DAMAGED HOUSES			AMOUNT (PHP)	REMARKS
	TOTALLY	PARTIALLY	GRAND TOTAL		
GRAND TOTAL	337	5,847	6,184	2,402,000	
MIMAROPA	22	125	147	1,292,000	

REGION PROVINCE CITY/ MUNICIPALITY BARANGAY	NO. OF DAMAGED HOUSES			AMOUNT (PHP)	REMARKS
	TOTALLY	PARTIALLY	GRAND TOTAL		
OCCIDENTAL MINDORO	0	1	1	0	
San Jose	0	1	1	0	
Bugbog	0	1	1	0	
ORIENTAL MINDORO	1	0	1	0	
Naujan	1	0	1	0	
San Andres	1	0	1	0	
PALAWAN	21	124	145	1,292,000	
San Vicente	0	1	1	0	
Sitio Panindigan, Poblacion	0	1	1	0	Damaged due to an uprooted tree
Taytay	3	0	3	0	
Seaside, San Jose	3	0	3	0	
Linapacan	18	123	141	1,292,000	
Nangalao	1	42	43	240,000	
Barangonan	1	42	43	240,000	
San Miguel	16	39	55	812,000	
REGION 6	160	3,543	3,703	0	
ANTIQUE	12	181	193	0	
Caluya	0	4	4	0	
	0	4	4	0	
Culasi	5	141	146	0	
	5	141	146	0	
Belison	0	13	13	0	
	0	13	13	0	
Sibalom	7	23	30	0	
	7	23	30	0	
AKLAN	1	2	3	0	
Madalag	1	2	3	0	
	1	2	3	0	
CAPIZ	0	30	30	0	
Dao	0	30	30	0	
	0	30	30	0	
GUIMARAS	27	100	127	0	
San Lorenzo	27	100	127	0	

REGION PROVINCE CITY/ MUNICIPALITY BARANGAY	NO. OF DAMAGED HOUSES			AMOUNT (PHP)	REMARKS
	TOTALLY	PARTIALLY	GRAND TOTAL		
	27	100	127	0	
ILOILO	117	3,190	3,307	0	
Barotac Nuevo	43	1,408	1,451	0	
	43	1,408	1,451	0	
Concepcion	6	245	251	0	
	6	245	251	0	
Leganes	43	826	869	0	
	43	826	869	0	
Miagao	18	536	554	0	
	18	536	554	0	
Pototan	3	74	77	0	
	3	74	77	0	
Santa Barbara	3	57	60	0	
	3	57	60	0	
Sara	1	44	45	0	
	1	44	45	0	
NEGROS OCCIDENTAL	3	40	43	0	
Talisay	3	40	43	0	
	3	40	43	0	
REGION 7	20	1,137	1,157	0	
CEBU	20	1,137	1,157	0	
Cebu City	0	0	0	0	
	0	0	0	0	Source: CDRMO
Alcoy	20	1,137	1,157	0	
	20	1,137	1,157	0	Source: MDRMO
REGION 8	112	973	1,085	0	
LEYTE	5	0	5	0	
Dulag	5	0	5	0	
	5	0	5	0	
SOUTHERN LEYTE	107	973	1,080	0	
Silago	107	973	1,080	0	
	107	973	1,080	0	
REGION 10	12	7	19	1,110,000	

REGION PROVINCE CITY/ MUNICIPALITY BARANGAY	NO. OF DAMAGED HOUSES			AMOUNT (PHP)	REMARKS
	TOTALLY	PARTIALLY	GRAND TOTAL		
LANAO DEL NORTE	0	3	3	0	
Matungao	0	3	3	0	
	0	3	3	0	
MISAMIS ORIENTAL	0	2	2	0	
Tagoloan	0	2	2	0	
	0	2	2	0	
BUKIDNON	12	2	14	1,110,000	
Valencia	12	2	14	1,110,000	
	12	2	14	1,110,000	
REGION 11	2	0	2	0	
DAVAO CITY	2	0	2	0	
No breakdown	2	0	2	0	
Brgy Matina Crossing	2	0	2	0	Damaged due to rain-induced landslide
REGION 12	1	0	1	0	
COTABATO	1	0	1	0	
Pikit	1	0	1	0	
Inug-ug	1	0	1	0	Houses are made of light materials.
CARAGA	5	7	12	0	
AGUSAN DEL NORTE	3	3	6	0	
Carmen	3	3	6	0	
Brgy. Pob	3	3	6	0	
SURIGAO DEL SUR	2	4	6	0	
San Miguel	1	2	3	0	
San Roque	0	1	1	0	
Castillo	1	1	2	0	
Tago	1	2	3	0	
	1	2	3	0	
BARMM	3	55	58	0	
LANAO DEL SUR	3	55	58	0	
Bubong	3	55	58	0	
36	3	55	58	0	

DAMAGE TO AGRICULTURE

REGION PROVINCE CITY / MUNICIPALITY BARANGAY		CLASSIFICATION	TYPE	UNIT	QUANTITY	TOTAL COST(PHP)	REMARKS
GRAND TOTAL	37				7,099.77	162,878,949	
MIMAROPA	1				6	135,000	
PALAWAN	1				6	135,000	
Linapacan	1				6	135,000	
Nangalao		Infrastructure/ Equipment	motor banca	Piece or Number	6	135,000	Four (4) totally and two (2) partially damaged motor banca.
REGION 5	4				185	1,017,475	
ALBAY	1				125	640,500	
No breakdown	1				125	640,500	
		Fisheries		fisherfolks	125	640,500	
CAMARINES SUR	1				16	211,300	
No breakdown	1				16	211,300	
		Fisheries		fisherfolks	16	211,300	
MASBATE	1				1	20,000	
No breakdown	1				1	20,000	
		Fisheries		fisherfolks	1	20,000	
SORSOGON	1				43	145,675	
No breakdown	1				43	145,675	
		Fisheries		fisherfolks	43	145,675	
REGION 7	1				1,502	43,441,700	
NEGROS ORIENTAL	1				1,502	43,441,700	
No breakdown	1				1,502	43,441,700	
		Crops	Rice	Hectares	1,502	43,441,700	
REGION 10	22				826.77	409,500	
LANAO DEL NORTE	8				75.11	409,500	
Matungao	8				75.11	409,500	
Pasayanon		Crops	rice	Hectares	23.11	0	
Pasayanon		Crops	banana	Hectares	1	34,500	
Matampay		Crops	banana	Hectares	2	69,000	
Pasayanon		Crops	corn	Hectares	15	135,000	

REGION PROVINCE CITY /MUNICIPALITY BARANGAY		CLASSIFICATION	TYPE	UNIT	QUANTITY	TOTAL COST(PHP)	REMARKS
Puntod		Crops	corn	Hectares	14	126,000	
Poblacion		Crops	corn	Hectares	3.5	31,500	
Matampay		Crops	corn	Hectares	1.5	13,500	
Pasayanon		Livestock	Chicken	Heads	15	0	
MISAMIS ORIENTAL	14				751.66	0	
El Salvador	14				751.66	0	
Mulogan		Crops	banana	Hills	76	0	
San Francisco de Asis		Crops	banana	Hills	484	0	
Hinigdaan		Crops	banana	Hills	105	0	
Mulogan		Crops	corn	Hectares	3.7	0	
San Francisco de Asis		Crops	corn	Hectares	1	0	
Sambulawan		Crops	corn	Hectares	10	0	
Hinigdaan		Crops	corn	Hectares	2.5	0	
Mulogan		HVC	Mango	Hill	1	0	
San Francisco de Asis		HVC	Coconut	Hill	53	0	
Sambulawan		HVC	Papaya	Hectares	13.3	0	
San Francisco de Asis		HVC	Mango	Hills	2	0	
Hingdaan		Crops	Pechay	Hectares	0.1	0	
Hinigdaan		Crops	Okra	Hectares	0.05	0	
Hinigdaan		Crops	Tomato	Hectares	0.01	0	
CARAGA	9				4,580	117,875,274	
AGUSAN DEL NORTE	2				1,140	21,778,547	
No breakdown	2				1,140	21,778,547	
		Crops	rice	Hectares	995	17,712,947	
		Crops	corn	Hectares	145	4,065,600	
AGUSAN DEL SUR	3				1,050	28,045,158	
No breakdown	3				1,050	28,045,158	
		Crops	rice	Hectares	170	3,363,158	
		Crops	corn	Hectares	200	5,600,000	
		Crops	corn	Hectares	680	19,082,000	
DINAGAT ISLANDS	1				335	18,067,000	
No breakdown	1				335	18,067,000	
		Crops	corn	Hectares	335	18,067,000	

REGION PROVINCE CITY /MUNICIPALITY BARANGAY		CLASSIFICATION	TYPE	UNIT	QUANTITY	TOTAL COST(PHP)	REMARKS
SURIGAO DEL NORTE	2				1,330	35,091,937	
No breakdown	2				1,330	35,091,937	
		Crops	rice	Hectares	540	12,946,737	
		Crops	corn	Hectares	790	22,145,200	
SURIGAO DEL SUR	1				725	14,892,632	
No breakdown	1				725	14,892,632	
		Crops	rice	Hectares	725	14,892,632	

DAMAGE TO INFRASTRUCTURE

REGION PROVINCE CITY /MUNICIPALITY BARANGAY		TYPE	CLASSIFICATION	INFRASTRUCTURE	NUMBER OF DAMAGED	UNIT	QUANTITY	STATUS	COST(PHP)	REMARKS
GRAND TOTAL	61				61				225,307,000	
MIMAROPA	10				10				95,137,000	
MARINDUQUE	1				1				0	
Buenavista	1				1				0	
MDRRMO		Government Facilities	Local	VHF Radio Antenna	1			non-operational	0	
ORIENTAL MINDORO	1				1				15,000,000	
Roxas	1				1				15,000,000	
Dangay		Flood control	National	Bongabong-Sagan a-Roxas-San Aquilino Road, Roxas Port Seawall	1				15,000,000	
PALAWAN	8				8				80,137,000	
Puerto Princesa	1				1				80,000,000	
		Bridges	National	Old Langogan Bridge	1				80,000,000	
Linapacan	7				7				137,000	
Barangonan		Government Facilities	Local	Waiting Shed	1				25,000	
Barangonan		Health facilities	National	BNS Feeding Center	1				20,000	

REGION PROVINCE CITY /MUNICIPALITY BARANGAY		TYPE	CLASSIFICATION	INFRASTRUCTURE	NUMBER OF DAMAGED	UNIT	QUANTITY	STATUS	COST(PHP)	REMARKS
Barangonan		Private Facility	Local	Catholic Church	1				5,000	
Barangonan		Government Facilities	Local	Center	1				7,000	
San Miguel		Government Facilities	Local	Municipal Gymnasium	1				30,000	
San Miguel		Flood control	National	Break Water	1				25,000	
San Miguel		Government Facilities	National	KALAHI Office	1				25,000	
REGION 7	19				18				45,000,000	
CEBU	7				6				0	
Lapu-Lapu (Opon)	3				2				0	
		Government Facilities		Government Command Control Center for the Visayas (GCCC)	1				0	- Severe damage on roof and ceiling located at the command center. - Shattered glass wall located at the PDPS section. - Shattered glass located at the viewing deck. - Ripped canopy at the main entrance. - Detached OCD Logo. - Shattered and toppled glass at a room in the 3rd floor. - Leaking on video wall from the third floor due to damage ceiling.
		Government Facilities		Gun-ob Fire Station (Lapu- Lapu City Fire District)	1				0	
		Government Facilities		Poblacion Fire Station (Lapu- Lapu City Fire District)	0				0	
Naga	1				1				0	
		Government Facilities		CDRRMO Naga	1				0	Partially damaged
Cebu City	2				2				0	

REGION PROVINCE CITY /MUNICIPALITY BARANGAY		TYPE	CLASSIFICATION	INFRASTRUCTURE	NUMBER OF DAMAGED	UNIT	QUANTITY	STATUS	COST(PHP)	REMARKS
		Government Facilities		RHQ Camp Segio Osmena, Sr	1				0	Damaged camp facade
		Government Facilities		Consolacion Municipal Hall	1				0	Partially damaged
Toledo	1				1				0	
		Government Facilities		Toldeo Cebu Fire Station	1				0	Partially damaged
BOHOL	12				12				45,000,000	
No breakdown	2				2				11,000,000	
		Bridges		K0031+779, Sinakayan Bridge, Approach A	1				10,000,000	Damaged road slope protection, roadcut, and sinking / collapsed pavement
		Drainage Facility		K0008+807, Tagbilaran City- Corella- Sikatuna Road	1				1,000,000	Damaged drainage facility
Catigbian	1				1				10,000,000	
		Bridges		Sampilangon Bridge K0039+084, Haguilanan, Catigbian, Bohol	1				10,000,000	Damaged abutment, cracked approach, and damaged guardrails
Balilihan	2				2				10,000,000	
		Flood control		K0026+000, Cantomimbo, Balilihan, Bohol	1				10,000,000	Scouring, damaged flood control
		Government Facilities		Balilihan Bohol Fire Station	1				0	Partially damaged
Tagbilaran	1				1				4,000,000	
		Roads		K0018+278, Guiwanon, Maribojoc	1				4,000,000	Damaged due to landslide, soil erosion, and fallen trees
Calape	1				1				10,000,000	
		Flood control		K009+300, Liboron, Calape, Bohol	1				10,000,000	Scouring of flood control structure
Cortes	1				1				0	

REGION PROVINCE CITY /MUNICIPALITY BARANGAY		TYPE	CLASSIFICATION	INFRASTRUCTURE	NUMBER OF DAMAGED	UNIT	QUANTITY	STATUS	COST(PHP)	REMARKS
		Government Facilities		Cortes Bohol Fire Station	1				0	Totally damaged
Danao	1				1				0	
		Government Facilities		Danao Bohol Fire Station	1				0	Partially damaged
Valencia	1				1				0	
		Government Facilities		Valencia Bohol Fire Station	1				0	Partially damaged
Loon	1				1				0	
		Government Facilities		Loon Bohol Fire Station	1				0	Partially damaged
Maribojoc	1				1				0	
		Government Facilities		Maribojoc Bohol Fire Station	1				0	Partially damaged
REGION 10	1				2				80,150,000	
BUKIDNON	1				2				80,150,000	
Valencia	1				2				80,150,000	
		Flood control		Dike	2				80,150,000	
REGION 12	1				1				0	
COTABATO	1				1				0	
Kabacan	1				1				0	
Brgy. Kayaga		Flood control		Dike	1			damaged	0	700 Meters out of 1Km Protection dike was damaged.
CARAGA	30				30				5,020,000	
DINAGAT ISLANDS	3				3				5,000,000	
San Jose	2				2				5,000,000	
Mahayahay		Roads	National	K0014+0800 to K0014+0900	1	Kilometer		Not passable (All lanes and types of vehicles)	5,000,000	Road slip is current under contract. All alternate route is closed.
Mahayahay		Roads	National	K0015+0100 to K0015+0200	1	Kilometer		Limited access (Passable) at least one (1) lane for light vehicle only.	0	On-going clearing operations.
Basilisa	1				1				0	

REGION PROVINCE CITY /MUNICIPALITY BARANGAY		TYPE	CLASSIFICATION	INFRASTRUCTURE	NUMBER OF DAMAGED	UNIT	QUANTITY	STATUS	COST(PHP)	REMARKS
Rizal		Roads	National	K0033+0800 to K0033+0900	1	Kilometer		Limited access (Passable) at least one (1) lane for light vehicle only.	0	Clearing operation completed.
SURIGAO DEL NORTE	4				4				20,000	
San Benito	1				1				20,000	
San Juan		Roads	National	K0039+0468 to K0039+0495	1	Kilometer		Limited access (Passable) at least one (1) lane for light vehicle only.	20,000	Removal was not yet done due to observation of falling rocks which poses danger and unsafe condition.
Tubod	1				1				0	
Marga		Roads	National	K1153+0790 to K1153+0793	1	Kilometer		Passable (All lanes and all types of vehicles).	0	Clearing operations completed as of December 16, 2021, 11:00 AM.
Placer	1				1				0	
Tagbongabong		Roads	National	K1157+0680 to K1157+0685	1	Kilometer		Passable (All lanes and all types of vehicles).	0	Clearing operation completed as of December 16, 2021, 9:44 AM.
Surigao City	1				1				0	
Capalayan		Roads	National	K1138+0810 to K1138+0855	1	Kilometer		Limited access (Passable) all lanes for all types of vehicle.	0	On-going clearing operation. No alternate route.
BUTUAN CITY	11				11				0	
Butuan	11				11				0	
San Mateo		Roads	National	K1261+0900 to K1261+0990	1	Kilometer		Limited access(All lanes and types of vehicles)	0	Limited access (Passable at least one (1) lane for all types of vehicle. Previous landslide aggravated. On-going clearing operations. No alternate route.
Masao		Roads	National	K1243+0100 to K1243+0110	1	Kilometer		Limited access (Passable) at least one (1) lane for all types of vehicle.	0	Clearing operation completed. No alternate route.

REGION PROVINCE CITY /MUNICIPALITY BARANGAY		TYPE	CLASSIFICATION	INFRASTRUCTURE	NUMBER OF DAMAGED	UNIT	QUANTITY	STATUS	COST(PHP)	REMARKS
Ampayon		Roads	National	K1234+0000 to K1234+0300	1	Kilometer		Limited access (Passable) at least one (1) lane for all types of vehicle.	0	Clearing operation completed. (December 16, 2021, 4:00 P.M.).
De Oro		Roads	National	K1240+0500 to K1240+0700	1	Kilometer		Not passable (All lanes and types of vehicles)	0	Limited access (Passable at least one (1) lane for all types of vehicle. Previously reported as soil erosion and aggravated to soil erosion. On-going clearing operation and monitoring on field situation.
Mahay		Roads	National	K1238+0500 to K1240+0000	1	Kilometer		Limited access (All lanes and types of vehicles)	0	Passable (All lanes & all lanes types of vehicles.)
Lemon		Roads	National	K1238+0000 to K1238+0500	1	Kilometer		Limited access (Passable) All lanes for heavy vehicles only.	0	Passable (All lanes and all types of vehicles.) Flooding subsided.
Ampayon		Roads	National	K1233+0000 to K1233+0700	1	Kilometer		Passable (All lanes and all types of vehicles).	0	Flooding subsided.
Anticala		Roads	National	K1238+0500 to K1238+0600	1	Kilometer		Limited access (Passable) One (1) lane for light vehicles only.	0	Passable (All lanes & all lanes types of vehicles.)

REGION PROVINCE CITY /MUNICIPALITY BARANGAY		TYPE	CLASSIFICATION	INFRASTRUCTURE	NUMBER OF DAMAGED	UNIT	QUANTITY	STATUS	COST(PHP)	REMARKS
Pianing		Bridges	National	K1235+0380 to K1235+0395	1	Kilometer		Not passable (All lanes and types of vehicles)	0	The category of the damage shall be changed to ' Damage Bridge 2 - Major' based on the field inspection and validation of assigned Regional Maintenance Point person on December 18, 2021. Provision of temporary bridge approach (i.e., sheet piling and embankment) at abutment B (both lanes). Limited access (passable) at least one (1) lane to all types of vehicle as of 10:11 AM today, December 18, 2021. Alternate route at Butuan City - Cagayan De Oro - Iligan Road section.
Anticala		Roads	National	K1240+0900 to K1240+0950	1	Kilometer		Passable (All lanes and all types of vehicles).	0	Clearing operations completed.
Anticala		Roads	National	K1245+0950 to K1246+0250	1	Kilometer		Limited access (All lanes and light vehicles)	0	Limited access (passable) All lanes for light vehicles only as of December 17, 2021. No alternate route.
SURIGAO DEL SUR	9				9				0	
Cortes	4				4				0	
Poblacion		Roads	National	K1272+0172 to K1272+0282	1	Kilometer		Passable (All lanes and all types of vehicle).	0	Clearing operation completed as of December 16, 2021, 10:40 AM.

REGION PROVINCE CITY /MUNICIPALITY BARANGAY		TYPE	CLASSIFICATION	INFRASTRUCTURE	NUMBER OF DAMAGED	UNIT	QUANTITY	STATUS	COST(PHP)	REMARKS
Cortez		Roads	National	K1272+0332 to K1272+0352	1	Kilometer		Passable (All lanes and all types of vehicle).	0	Clearing operations completed.
Burgos		Roads	National	K1274+0100 to K1274+0110	1	Kilometer		Passable (All lanes and all types of vehicle).	0	Clearing operations completed as of December 16, 2021, 11:30 AM.
Tigao		Roads	National	K1277+0652 to K1277+0682	1	Kilometer		Limited access (Passable) at least one (1) for all types of vehicle.	0	Clearing operations completed as of December 16, 2021, 1:10 PM.
Lianga	3				3				0	
Poblacion		Roads	National	K1387+0850 to K1387+0850	1	Kilometer		Passable (All lanes and all types of vehicle).	0	Clearing operation completed as of December 16, 2021, 12:48 PM.
Payasan		Roads	National	K1387+0500 to K1387+0500	1	Meter		Passable (All lanes and all types of vehicle).	0	Clearing operations completed as of December 16, 2021, 12:44 PM.
Ganayon		Roads	National	K1381+0100 to K1274+0110	1	Kilometer		Passable (All lanes and all types of vehicle).	0	Clearing operations completed as of December 16, 2021, 11:35 AM.
Lanuza	2				2				0	
Nurcia		Roads	National	K1269+0800 to K1269+0850	1	Kilometer		Passable (All lanes and types of vehicles)	0	Clearing operation completed as of December 16, 2021, 11:20 AM.
Nurcia		Roads	National	K1270+0800 to K1270+0810	1	Kilometer		Passable (All lanes and types of vehicles)	0	Clearing operations completed as of December 16, 2021, 11:08 AM.
AGUSAN DEL SUR	3				3				0	
Bayugan	2				2				0	
Sto. Nino		Roads	National	K1280 + 250,	1	Kilometer		Not Passable due to landslide	0	Ongoing clearing operations and installation of signages.

REGION PROVINCE CITY /MUNICIPALITY BARANGAY		TYPE	CLASSIFICATION	INFRASTRUCTURE	NUMBER OF DAMAGED	UNIT	QUANTITY	STATUS	COST(PHP)	REMARKS
Sto. Nino		Roads	National	K1285 + 600	1	Kilometer		Not Passable due to settled/damaged roadway	0	Continuous monitoring and installation of signages.
Esperanza	1				1				0	
Piglawigan-Hawilan,		Roads	National	Bayugan- Esperanza Road, K1280+ 850- K1283+000,	1	Kilometer		Not Passable due to flooding	0	Continuous monitoring and installation of signages.

CLASS SUSPENSION

REGION PROVINCE CITY /MUNICIPALITY BARANGAY		LEVEL FROM	LEVEL TO	TYPE	DATE OF SUSPENSION	TIME OF SUSPENSION	DATE RESUMED	TIME RESUMED	REMARKS
GRAND TOTAL	293								
MIMAROPA	38								
PALAWAN	6								
Cagayancillo	1								
		Pre-school	Tertiary	All	16 December 2021	13:00			
Culion	1								
		Pre-school	Tertiary	Public	16 December 2021	13:00			
Taytay	1								
		Pre-school	Tertiary	All	17 December 2021				
El Nido (Bacuit)	1								
		Pre-school	Tertiary	All	17 December 2021				
Linapacan	1								
		Pre-school	Tertiary	All	17 December 2021				
Coron	1								
		Pre-school	Tertiary	All	17 December 2021				
ROMBLON	17								
Province-Wide	17								
		Pre-school	Tertiary	All	16 December 2021	12:00	20 December 2021		
OCCIDENTAL MINDORO	15								

REGION PROVINCE CITY /MUNICIPALITY BARANGAY		LEVEL FROM	LEVEL TO	TYPE	DATE OF SUSPENSION	TIME OF SUSPENSION	DATE RESUMED	TIME RESUMED	REMARKS
Province-Wide	11								
		Pre-school	Tertiary	All	17 December 2021	08:00	20 December 2021		
Magsaysay	1								
		Pre-school	Pre-school	All	15 December 2021	08:00	20 December 2021		
Calintaan	1								
		Pre-school	Tertiary	All	17 December 2021	08:00	20 December 2021		
Sablayan	1								
		Pre-school	Tertiary	All	17 December 2021	08:00	20 December 2021		
Mamburao	1								
		Pre-school	Tertiary	All	17 December 2021	08:00	20 December 2021		
REGION 6	5								
CAPIZ	3								
Panay	1								
		Pre-school	Tertiary	All	16 December 2021				EO No. 35
Pontevedra	1								
		Pre-school	Tertiary	All	16 December 2021				EO No. 25
Cuartero	1								
		Pre-school	Tertiary	All	16 December 2021				EO No. 60
ILOILO	1								
Iloilo City	1								
		Pre-school	Tertiary	Government Office	16 December 2021				EO No. 149
NEGROS OCCIDENTAL	1								
Candoni	1								
		Pre-school	Tertiary	Government Office	16 December 2021				EO No. 45
REGION 7	51								
CEBU	2								
Danao	1								
				Government Office	16 December 2021				
Madridejos	1								
All		Pre-school	Tertiary	All	16 December 2021				
NEGROS ORIENTAL	1								
Bindoy (Payabon)	1								
All		Pre-school	Primary		16 December 2021				

REGION PROVINCE CITY /MUNICIPALITY BARANGAY		LEVEL FROM	LEVEL TO	TYPE	DATE OF SUSPENSION	TIME OF SUSPENSION	DATE RESUMED	TIME RESUMED	REMARKS
BOHOL	48								
Province-Wide	48								
All		Pre-school	Tertiary	All	16 December 2021				
REGION 8	143								
SAMAR	26								
Province-Wide	26								
		Pre-school	Tertiary	All	15 December 2021				Based on PDRMO Samar Situational Report as of 5:00 PM, 15 December 2021
EASTERN SAMAR	23								
Province-Wide	23								
		Pre-school	Tertiary	All	16 December 2021				Based on Eastern Samar EO No. BPE 12-024, s. 2021
NORTHERN SAMAR	24								
Province-Wide	24								
		Pre-school	Tertiary	All	16 December 2021				Based on PLGU Northern Samar Advisory
BILIRAN	8								
Province-Wide	8								
		Pre-school	Tertiary	All	16 December 2021				Based on PLGU Biliran EO No. 37
SOUTHERN LEYTE	19								
Province-Wide	19								
		Pre-school	Tertiary	All	15 December 2021	13:00			Based on Southern Leyte EO No. 59, s. 2021
LEYTE	43								
Province-Wide	43								
		Pre-school	Tertiary	All	16 December 2021				Based on PLGU Leyte EO No. 12-01-2021
REGION 10	28								
MISAMIS ORIENTAL	1								
Cagayan de Oro	1								

REGION PROVINCE CITY /MUNICIPALITY BARANGAY		LEVEL FROM	LEVEL TO	TYPE	DATE OF SUSPENSION	TIME OF SUSPENSION	DATE RESUMED	TIME RESUMED	REMARKS
				All					EO 146 re Suspension of Work in all offices and classes
BUKIDNON	23								
Province-Wide	22								
				All	16 December 2021				EO 38 re Suspension of classes
Malitbog	1								
				All	16 December 2021				EO re Suspension of classes
LANAO DEL NORTE	1								
Tubod	1								
				All	16 December 2021				
MISAMIS OCCIDENTAL	3								
Oroquieta	1								
				All	16 December 2021				EO 071-2021- Suspension of classes in all levels in public and private schools
Baliangao	1								
				All	16 December 2021				EO re Suspension of classes in all levels in public and private schools
Sinacaban	1								
				All	16 December 2021				EO re Suspension of classes in all levels in public and private schools
REGION 11	26								
DAVAO CITY	1								
No breakdown	1								
		Pre-school	Tertiary	All	16 December 2021	12:00	17 December 2021	17:00	Proclamation No. 5 series of 2021
DAVAO ORIENTAL	3								
Baganga	1								

REGION PROVINCE CITY /MUNICIPALITY BARANGAY		LEVEL FROM	LEVEL TO	TYPE	DATE OF SUSPENSION	TIME OF SUSPENSION	DATE RESUMED	TIME RESUMED	REMARKS
		Pre-school	Tertiary	All	16 December 2021	08:00			Memorandum Order No. 8 series of 2021
Boston	1								
		Pre-school	Tertiary	All	16 December 2021				Memorandum Order no. 7 series of 2021
Cateel	1								
		Pre-school	Tertiary	All	16 December 2021				Memorandum Order no. 7 series of 2021
DAVAO DE ORO	11								
Province-Wide	11								
		Pre-school	Tertiary	All	16 December 2021				
DAVAO DEL NORTE	11								
Province-Wide	11								
		Pre-school	Tertiary	All	16 December 2021				
CARAGA	2								
BUTUAN CITY	1								
Butuan	1								
		Pre-school	Tertiary	All	15 December 2021	13:00			Lifting of the suspension until further notice. Proclamation No. 002, s. 2021
SURIGAO DEL SUR	1								
Lanuza	1								
				All					EO 12-043, S 2021 (Suspension of Work and Classes in Government and Private Institutions and Offices)

WORK SUSPENSION

REGION PROVINCE CITY / MUNICIPALITY BARANGAY		TYPE	DATE OF SUSPENSION	TIME OF SUSPENSION	DATE RESUMED	TIME RESUMED	REMARKS
GRAND TOTAL	268						
MIMAROPA	51						
ROMBLON	17						
Province-Wide	17						
		All	16 December 2021	12:00	20 December 2021		
OCCIDENTAL MINDORO	14						
Province-Wide	11						
		All	17 December 2021	08:00	20 December 2021		
Sablayan	1						
		All	17 December 2021	08:00	20 December 2021		
Calintaan	1						
		All	17 December 2021	08:00	20 December 2021		
Mamburao	1						
		All	17 December 2021	08:00	20 December 2021		
ORIENTAL MINDORO	16						
Roxas	1						
		All	16 December 2021		17 December 2021		
Province-Wide	15						
		All	17 December 2021	08:00	17 December 2021		
PALAWAN	4						
Taytay	1						
		All	17 December 2021	00:00	19 December 2021		
El Nido (Bacuit)	1						
		All	17 December 2021		19 December 2021		
Linapacan	1						
		All	17 December 2021		19 December 2021		
Cagayancillo	1						
		All	16 December 2021				
REGION 6	14						
ILOILO	6						
Calinog	2						
		All	15 December 2021				EO No. 85
		All	16 December 2021				EO No. 85

REGION PROVINCE CITY /MUNICIPALITY BARANGAY		TYPE	DATE OF SUSPENSION	TIME OF SUSPENSION	DATE RESUMED	TIME RESUMED	REMARKS
Banate	1						
		Public	16 December 2021	13:00			Memorandum Order No. 11, Series of 2021
Tigbauan	1						
		Public	16 December 2021				EO No. 2021-52
Iloilo City	1						
		Public	16 December 2021				EO No. 149
No breakdown	1						
		Public	16 December 2021				EO No. 26
NEGROS OCCIDENTAL	2						
No breakdown	1						
		Public	16 December 2021	14:00			Memorandum Order as of December 16, 2021
Cadiz	1						
		All	16 December 2021				EO No. 38
GUIMARAS	1						
No breakdown	1						
		All	16 December 2021				EO No. 62
ANTIQUE	1						
San Jose de Buenavista	1						
		Public	16 December 2021				EO No. 045
CAPIZ	4						
Cuartero	1						
		All	16 December 2021				EO No. 60
Pontevedra	1						
		All	16 December 2021				EO No. 25
Panay	1						
		All	16 December 2021				EO No. 35
No breakdown	1						
		All	16 December 2021				EO No. 30
REGION 8	143						
SOUTHERN LEYTE	19						
Province-Wide	19						

REGION PROVINCE CITY /MUNICIPALITY BARANGAY		TYPE	DATE OF SUSPENSION	TIME OF SUSPENSION	DATE RESUMED	TIME RESUMED	REMARKS
		All	15 December 2021				Based on Southern Leyte EO No. 59, s. 2021
EASTERN SAMAR	23						
Province-Wide	23						
		All	16 December 2021				Based on Eastern Samar EO No. BPE 12-024, s. 2021
NORTHERN SAMAR	24						
Province-Wide	24						
		Public	16 December 2021				Based on PLGU Northern Samar Advisory
SAMAR	26						
Province-Wide	26						
		All	15 December 2021				Based on PDRMO Samar Situational Report as of 5:00 PM, 15 Dec 2021
BILIRAN	8						
Province-Wide	8						
		All	16 December 2021				Based on PLGU Biliran EO No. 37, s. 2021
LEYTE	43						
Province-Wide	43						
		All	16 December 2021				Based on Leyte EO No. 12-01-2021
REGION 10	6						
MISAMIS ORIENTAL	3						
Cagayan de Oro	1						
		All	16 December 2021				EO 146 – Suspension of work in all offices
Binuangan	1						
		Public	16 December 2021				Suspension of work in government offices
Salay	1						
		Public	16 December 2021				Suspension of work in government offices
BUKIDNON	1						
Malitbog	1						

REGION PROVINCE CITY /MUNICIPALITY BARANGAY		TYPE	DATE OF SUSPENSION	TIME OF SUSPENSION	DATE RESUMED	TIME RESUMED	REMARKS
		Public	16 December 2021				Suspension of work in government offices
LANAO DEL NORTE	1						
Tubod	1						
		All	16 December 2021				Suspension of class in government and private offices
MISAMIS OCCIDENTAL	1						
Sinacaban	1						
		All	16 December 2021				Suspension of class in government and private offices
REGION 11	14						
DAVAO CITY	1						
No breakdown	1						
		Public	16 December 2021	12:00	17 December 2021	17:00	Proclamation No. 5 series of 2021
DAVAO DEL NORTE	13						
New Corella	1						
		All	16 December 2021	13:00			Executive Order No. 36 series of 2021
Province-Wide	11						
		All	16 December 2021				Provincial Memorandum Order series of 2021re Suspension of Work and Classes in all Public and Private Agencies and Schools subject to the discretion of respective LCEs
San Isidro	1						
		All	16 December 2021	15:00			Memorandum Order No. 2021-063
CARAGA	39						
BUTUAN CITY	1						
Butuan	1						
		Public	15 December 2021	13:00			Until further notice. Proclamation No. 002, s. 2021
SURIGAO DEL NORTE	28						

REGION PROVINCE CITY /MUNICIPALITY BARANGAY		TYPE	DATE OF SUSPENSION	TIME OF SUSPENSION	DATE RESUMED	TIME RESUMED	REMARKS
Province-Wide	28						
		Public	15 December 2021	08:00			Resumption until further notice. Executive Order No. 21-045 series of 2021
DINAGAT ISLANDS	7						
Province-Wide	7						
		Public	15 December 2021	12:00			Resumption of work until further notice. Executive Order No. 12-07 series of 2021
SURIGAO DEL SUR	3						
Lanuza	1						
		All	16 December 2021				EO 12-043, S 2021
Cagwait	1						
		All					Executive Order No. 52 - suspension of work to all public and private agencies re: Typhoon 'ODETTE'
Carrascal	1						
		All	15 December 2021				Issued Executive Order No. 47, S.2021 "Orders the usspension of Work and School Activities to all levels
BARMM	1						
LANAO DEL SUR	1						
Ganassi	1						
		All	16 December 2021	08:00			Resumption of work has not yet indicated

DECLARATION OF STATE OF CALAMITY

REGION PROVINCE CITY /MUNICIPALITY BARANGAY		TYPE	RESOLUTION NUMBER	RESOLUTION DATE	REMARKS
GRAND TOTAL	12				
CARAGA	12				

REGION PROVINCE CITY /MUNICIPALITY BARANGAY		TYPE	RESOLUTION NUMBER	RESOLUTION DATE	REMARKS
AGUSAN DEL NORTE	11				
Province-Wide	11				
		Province	15-21,S 2021	18 December 2021	
BUTUAN CITY	1				
Butuan	1				
		City/ Municipality	SP Resolution No. 521-2021	17 December 2021	

PRE-EMPTIVE EVACUATION

REGION PROVINCE CITY /MUNICIPALITY BARANGAY		FAMILIES	MALE	FEMALE	TOTAL	REMARKS
GRAND TOTAL	674	122,789	1,260	1,270	389,905	
MIMAROPA	144	4,779	0	0	18,856	
ORIENTAL MINDORO	18	495	0	0	1,912	
Bansud	1	13	0	0	64	
Proper		13	0	0	64	Closed
Bongabong	1	3	0	0	11	
Camantigue		3	0	0	11	Closed
Bulalacao (San Pedro)	6	337	0	0	1,226	
Balatasan		40	0	0	144	Closed
Cambunang		29	0	0	90	Closed
Milagrosa		127	0	0	446	Closed
Poblacion		75	0	0	296	Closed
San Juan		38	0	0	167	Closed
San Isidro		28	0	0	83	Closed
Mansalay	2	15	0	0	79	
Wasig		12	0	0	71	Closed
Waygan		3	0	0	8	Closed
Pinamalayan	3	62	0	0	238	
Pili		29	0	0	108	Closed
Papandayan		1	0	0	2	Closed
Quinabigan		32	0	0	128	Closed

REGION PROVINCE CITY /MUNICIPALITY BARANGAY		FAMILIES	MALE	FEMALE	TOTAL	REMARKS
Roxas	1	9	0	0	40	
Dangay		9	0	0	40	Closed
Naujan	2	4	0	0	19	
Malvar		2	0	0	10	Closed
San Andres		2	0	0	9	Closed
Puerto Galera	1	25	0	0	100	
Baclayan		25	0	0	100	Closed
Victoria	1	27	0	0	135	
Malabo		27	0	0	135	Closed
MARINDUQUE	16	197	0	0	646	
Boac	8	92	0	0	298	
Laylay		8	0	0	26	Closed
Buliasnin		8	0	0	22	Closed
Hinapulan		58	0	0	171	Closed
Balagasan		1	0	0	3	Closed
Puting buhangin		1	0	0	2	Existing
Lupac		4	0	0	20	Closed
Santol		4	0	0	14	Closed
Amoingon		8	0	0	40	Closed
Mogpog	1	3	0	0	7	
Bintakay		3	0	0	7	Closed
Torrijos	7	102	0	0	341	
Buangan		9	0	0	32	Closed
Kay Duke		7	0	0	18	Closed
Malibago		15	0	0	73	Closed
Marlanga		4	0	0	7	Closed
Talawan		14	0	0	55	Closed
Suha		27	0	0	62	Closed
Tigwi		26	0	0	94	Closed
ROMBLON	17	218	0	0	912	
Cajidiocan	3	53	0	0	219	
Poblacion		20	0	0	78	Closed
Cambalo		18	0	0	83	Closed
Cambajao		15	0	0	58	Closed

REGION PROVINCE CITY /MUNICIPALITY BARANGAY		FAMILIES	MALE	FEMALE	TOTAL	REMARKS
Corcuera	1	4	0	0	12	
San Vicente		4	0	0	12	Closed
Ferrol	3	40	0	0	131	
Claro M. Recto		16	0	0	59	Closed
Tubigon		17	0	0	48	Closed
Hinag-oman		7	0	0	24	Closed
Santa Fe	3	8	0	0	38	
Tabugon		5	0	0	31	Closed
Guintigbasan		1	0	0	3	Closed
Canyayo		2	0	0	4	Closed
Banton (Jones)	7	113	0	0	512	
Tungonan		24	0	0	94	Closed
Init		28	0	0	98	Closed
Balogo		31	0	0	172	Closed
Tan-ag		15	0	0	74	Closed
Sibay		6	0	0	28	Closed
Tugbongan		7	0	0	34	Closed
Nabalay		2	0	0	12	Closed
PALAWAN	93	3,869	0	0	15,386	
Agutaya	3	200	0	0	800	
Abagat		181	0	0	729	Existing
No breakdown		12	0	0	42	Existing
Matarawis		7	0	0	29	Existing
Araceli	7	264	0	0	918	
Dalayawan		23	0	0	85	Existing
Poblacion		70	0	0	215	Existing
Dagman		62	0	0	233	Existing
San Jose De Oro		19	0	0	97	Existing
Osmena		9	0	0	38	Existing
Tinintinan		48	0	0	158	Existing
Madoldolan		33	0	0	92	Existing
Busuanga	13	351	0	0	1,106	
Sagrada		21	0	0	82	Closed
Concepcion		48	0	0	184	Closed

REGION PROVINCE CITY /MUNICIPALITY BARANGAY		FAMILIES	MALE	FEMALE	TOTAL	REMARKS
Maglambay		38	0	0	136	Closed
San Rafael		55	0	0	122	Closed
Bogtong		16	0	0	56	Closed
Buluang		53	0	0	147	Closed
New Busuanga		14	0	0	48	Closed
Old Busuanga		19	0	0	60	Closed
Panlaitan		25	0	0	78	Closed
Quezon		53	0	0	160	Closed
Salvacion		2	0	0	11	Closed
San Isidro		6	0	0	20	Closed
Santo Nino		1	0	0	2	Closed
Cagayancillo	12	402	0	0	1,696	
Bantayan		23	0	0	110	Existing
Mampio		38	0	0	124	Existing
Takas		17	0	0	85	Existing
Talaga		74	0	0	144	Existing
Lipot North		2	0	0	14	Existing
Lipot South		4	0	0	20	Existing
Wahig		7	0	0	35	Existing
Conbento		12	0	0	60	Existing
Santa Cruz		33	0	0	144	Existing
Magsaysay		25	0	0	125	Existing
Calusas		38	0	0	190	Existing
Cawili		129	0	0	645	Existing
Coron	5	151	0	0	639	
Poblacion 1		96	0	0	417	Closed
Poblacion 2		45	0	0	181	Closed
Guadalupe		3	0	0	7	Closed
Tagumpay		6	0	0	31	Closed
Poblacion 5		1	0	0	3	Closed
Cuyo	6	442	0	0	1,596	
Maringian		19	0	0	56	Existing
Cabigsui		190	0	0	700	Existing
Suba		205	0	0	744	Existing

REGION PROVINCE CITY /MUNICIPALITY BARANGAY		FAMILIES	MALE	FEMALE	TOTAL	REMARKS
Manuba		20	0	0	74	Existing
Catadman		1	0	0	5	Existing
Tucadan		7	0	0	17	Existing
Dumaran	2	12	0	0	60	
Culasian		10	0	0	50	Existing
Magsaysay		2	0	0	10	Existing
El Nido (Bacuit)	1	5	0	0	25	
Bebeladan		5	0	0	25	Existing
Quezon	1	107	0	0	481	
Aramaywan		107	0	0	481	Existing
Linapacan	1	128	0	0	553	
San Miguel		128	0	0	553	Existing
Magsaysay	6	295	0	0	1,053	
Balaguen		101	0	0	505	Existing
Canipo		17	0	0	85	Existing
Lucbuan		1	0	0	3	Existing
Alcoba		60	0	0	162	Existing
Malinao		110	0	0	270	Existing
Los Angeles		6	0	0	28	Existing
Narra	1	43	0	0	166	
Elvita		43	0	0	166	Existing
Puerto Princesa	18	439	0	0	2,214	
Sta Lourdes		5	0	0	22	Existing
Bagong Silang		5	0	0	20	Existing
Bancoa banco		76	0	0	304	Existing
Cabayugan		18	0	0	75	Existing
Maoyon		34	0	0	134	Existing
Concepcion		1	0	0	4	Existing
Pagkakaisa		50	0	0	400	Existing
Tagburos		60	0	0	400	Existing
San Pedro		24	0	0	120	Existing
Babuyan		16	0	0	32	Existing
Tanabag		19	0	0	63	Existing
Macarascas		11	0	0	56	Existing

REGION PROVINCE CITY /MUNICIPALITY BARANGAY		FAMILIES	MALE	FEMALE	TOTAL	REMARKS
Magingisda		12	0	0	51	Existing
Liwanag		86	0	0	430	Existing
San jose		8	0	0	33	Existing
Muntible		7	0	0	35	Existing
Buenavista		4	0	0	20	Existing
Tagabinet		3	0	0	15	Existing
Roxas	3	644	0	0	2,496	
New Barbacan, 1, 6, 4, Minara and San Nicolas		342	0	0	1,208	Existing
New Barbacan,3,4 and Sandoval		168	0	0	730	Existing
Brgys. 1,2 and 4		134	0	0	558	Existing
San Vicente	7	204	0	0	977	
Alimanguan		63	0	0	331	Existing
Binga		15	0	0	80	Existing
Caruray		15	0	0	78	Existing
New Agutaya		16	0	0	92	Existing
Poblacion		15	0	0	79	Existing
Port Barton		51	0	0	197	Existing
Sto Nino		29	0	0	120	Existing
Taytay	2	93	0	0	297	
San Jose		10	0	0	44	Existing
Poblacion		83	0	0	253	Existing
Culion	5	89	0	0	309	
Jardin		13	0	0	53	Existing
Osmenia		20	0	0	60	Existing
Baldat		11	0	0	47	Existing
Culango		15	0	0	62	Existing
Libis		30	0	0	87	Existing
REGION 6	21	3,671	0	0	13,878	
CAPIZ	11	2,542	0	0	9,113	
Dumarao	1	155	0	0	640	
3		155	0	0	640	
Pilar	1	981	0	0	3,290	
19		981	0	0	3,290	
Sigma	1	30	0	0	122	

REGION PROVINCE CITY /MUNICIPALITY BARANGAY		FAMILIES	MALE	FEMALE	TOTAL	REMARKS
1		30	0	0	122	
Roxas City	1	655	0	0	2,531	
17		655	0	0	2,531	
Pontevedra	1	438	0	0	1,407	
14		438	0	0	1,407	
Sapian	1	66	0	0	310	
3		66	0	0	310	
Mambusao	1	11	0	0	55	
3		11	0	0	55	
President Roxas	1	74	0	0	296	
7		74	0	0	296	
Ivisan	1	27	0	0	100	
2		27	0	0	100	
Panay	1	70	0	0	251	
6		70	0	0	251	
Dao	1	35	0	0	111	
6		35	0	0	111	
ILOILO	3	235	0	0	1,067	
Balasan	1	23	0	0	79	
4		23	0	0	79	
Batad	1	10	0	0	41	
3		10	0	0	41	
Carles	1	202	0	0	947	
6		202	0	0	947	
GUIMARAS	4	319	0	0	1,195	
Sibunag	1	73	0	0	248	
1		73	0	0	248	
Jordan	1	96	0	0	385	
2		96	0	0	385	
Nueva Valencia	1	88	0	0	317	
1		88	0	0	317	
San Lorenzo	1	62	0	0	245	
5		62	0	0	245	
NEGROS OCCIDENTAL	2	411	0	0	1,821	

REGION PROVINCE CITY /MUNICIPALITY BARANGAY		FAMILIES	MALE	FEMALE	TOTAL	REMARKS
Sagay	1	335	0	0	1,526	
4		335	0	0	1,526	
Cauayan	1	76	0	0	295	
1		76	0	0	295	
AKLAN	1	164	0	0	682	
New Washington	1	164	0	0	682	
3		164	0	0	682	
REGION 7	32	867	1,062	1,015	2,336	
CEBU	1	109	0	0	0	
Tudela	1	109	0	0	0	
SOUTHERN PONLACION GENERAL		109	0	0	0	
BOHOL	31	758	1,062	1,015	2,336	
Bilar	4	49	0	0	0	
BUGANG NORTE		9	0	0	0	
CABACNITAN		20	0	0	0	
YANAYA		14	0	0	0	
CANSUMBOL		6	0	0	0	
Lila	1	7	0	0	0	
BANBAN		7	0	0	0	
Candijay	16	584	1,062	1,015	2,076	
BOYOAN		7	13	11	24	
CADAPDAPAN		11	9	17	26	
CAMBANE		38	57	73	130	
CANWA		47	73	42	115	
COGTONG		136	263	238	501	
LA UNION		3	5	8	13	
LUAN		89	170	155	325	
LUNGSODAAN		5	15	4	19	
MAHANGIN		41	84	91	175	
PAGAHAT		8	11	14	24	
PANADTARAN		49	92	66	158	
PANAS		134	248	268	516	
POBLACION		6	7	9	16	
SAN ISIDRO		6	8	10	18	

REGION PROVINCE CITY /MUNICIPALITY BARANGAY		FAMILIES	MALE	FEMALE	TOTAL	REMARKS
TAWID		1	3	4	7	
TUGAS		3	4	5	9	
Carmen	10	118	0	0	260	
NUEVA FUERZA		12	0	0	0	
VILLACAYO		4	0	0	0	
CALATRAVA		48	0	0	0	
EL SALVADOR		6	0	0	0	
LAPAZ		3	0	0	0	
TAMBOAN		5	0	0	0	
NUEVA VIDA SUR		15	0	0	0	
VILLAFUERTE		23	0	0	0	
EL PROGRESO		2	0	0	0	
MANTATAO		0	0	0	260	
REGION 8	112	87,256	0	0	251,708	
EASTERN SAMAR	16	7,511	0	0	28,753	
Balangkayan	1	344	0	0	1,287	
5		344	0	0	1,287	
General MacArthur	1	325	0	0	1,491	
2		325	0	0	1,491	
Guiuan	1	661	0	0	2,809	
1		661	0	0	2,809	
Hernani	1	518	0	0	1,640	
1		518	0	0	1,640	
Lawaan	1	1,689	0	0	6,120	
15		1,689	0	0	6,120	
Llorente	1	299	0	0	1,176	
1		299	0	0	1,176	
Maydolong	1	17	0	0	77	
1		17	0	0	77	
Mercedes	1	940	0	0	3,433	
16		940	0	0	3,433	
Quinapondan	1	62	0	0	264	
1		62	0	0	264	
Salcedo	1	146	0	0	543	

REGION PROVINCE CITY /MUNICIPALITY BARANGAY		FAMILIES	MALE	FEMALE	TOTAL	REMARKS
1		146	0	0	543	
San Julian	1	545	0	0	2,266	
15		545	0	0	2,266	
Taft	1	283	0	0	1,205	
9		283	0	0	1,205	
Arteche	1	267	0	0	1,122	
6		267	0	0	1,122	
Oras	1	566	0	0	2,265	
22		566	0	0	2,265	
Sulat	1	580	0	0	2,111	
19		580	0	0	2,111	
Maslog	1	269	0	0	944	
1		269	0	0	944	
LEYTE	35	57,029	0	0	143,643	
Babatngon	1	120	0	0	334	
6		120	0	0	334	
Santa Fe	1	914	0	0	2,016	
24		914	0	0	2,016	
Tacloban	1	5,793	0	0	23,728	
131		5,793	0	0	23,728	
Tolosa	1	431	0	0	1,814	
8		431	0	0	1,814	
Burauen	1	518	0	0	1,740	
1		518	0	0	1,740	
Calubian	1	470	0	0	1,578	
7		470	0	0	1,578	
Leyte	1	2,633	0	0	5,382	
27		2,633	0	0	5,382	
Villaba	1	141	0	0	0	
4		141	0	0	0	Provided estimated number of persons only
Matag-ob	1	498	0	0	1,699	
13		498	0	0	1,699	
Ormoc	1	3,104	0	0	13,508	

REGION PROVINCE CITY /MUNICIPALITY BARANGAY		FAMILIES	MALE	FEMALE	TOTAL	REMARKS
23		3,104	0	0	13,508	
Abuyog	1	585	0	0	1,382	
2		585	0	0	1,382	
Javier (Bugho)	1	260	0	0	508	
8		260	0	0	508	
Matalom	1	1,218	0	0	5,126	
18		1,218	0	0	5,126	
Carigara	1	13	0	0	69	
1		13	0	0	69	
Dagami	1	55	0	0	0	
5		55	0	0	0	Provided estimated number of persons only
Mahaplag	1	374	0	0	1,304	
2		374	0	0	1,304	
Alangalang	1	3,637	0	0	749	
36		3,637	0	0	749	
Palo	1	5,631	0	0	19,030	
30		5,631	0	0	19,030	
San Miguel	1	66	0	0	0	
3		66	0	0	0	Provided estimated number of persons only
Barugo	1	8,026	0	0	0	
1		8,026	0	0	0	Provided estimated number of persons only
Jaro	1	171	0	0	615	
6		171	0	0	615	
La Paz	1	2,748	0	0	9,840	
4		2,748	0	0	9,840	
Mayorga	1	40	0	0	0	
1		40	0	0	0	
Pastrana	1	244	0	0	1,005	
1		244	0	0	1,005	
Tabontabon	1	495	0	0	1,912	
16		495	0	0	1,912	
Albuera	1	456	0	0	2,265	

REGION PROVINCE CITY /MUNICIPALITY BARANGAY		FAMILIES	MALE	FEMALE	TOTAL	REMARKS
1		456	0	0	2,265	
Kananga	1	3,035	0	0	15,175	
21		3,035	0	0	15,175	
Palompon	1	536	0	0	2,320	
23		536	0	0	2,320	
Bato	1	382	0	0	1,005	
1		382	0	0	1,005	
Baybay	1	2,424	0	0	0	
47		2,424	0	0	0	Provided estimated number of persons only
Hilongos	1	437	0	0	1,874	
18		437	0	0	1,874	
Hindang	1	1,141	0	0	0	
15		1,141	0	0	0	Provided estimated number of persons only
Tanauan	1	6,991	0	0	22,268	
5		6,991	0	0	22,268	
Capoocan	1	1,336	0	0	0	
17		1,336	0	0	0	Provided estimated number of persons only
Dulag	1	2,106	0	0	5,397	
31		2,106	0	0	5,397	
SOUTHERN LEYTE	16	6,660	0	0	24,471	
Hinundayan	1	114	0	0	361	
7		114	0	0	361	
Limasawa	1	279	0	0	1,209	
6		279	0	0	1,209	
Silago	1	2,176	0	0	6,744	
13		2,176	0	0	6,744	
Macrohon	1	32	0	0	130	
3		32	0	0	130	
Padre Burgos	1	816	0	0	2,818	
10		816	0	0	2,818	
Libagon	1	669	0	0	3,063	
10		669	0	0	3,063	

REGION PROVINCE CITY /MUNICIPALITY BARANGAY		FAMILIES	MALE	FEMALE	TOTAL	REMARKS
Saint Bernard	1	598	0	0	2,340	
10		598	0	0	2,340	
Anahawan	1	568	0	0	2,056	
13		568	0	0	2,056	
Bontoc	1	20	0	0	80	
2		20	0	0	80	
Hinunangan	1	62	0	0	212	
1		62	0	0	212	
Liloan	1	25	0	0	111	
1		25	0	0	111	
Malitbog	1	31	0	0	0	
4		31	0	0	0	Provided estimated number of persons only
Pintuyan	1	51	0	0	213	
5		51	0	0	213	
San Juan (Cabalian)	1	48	0	0	205	
1		48	0	0	205	
San Ricardo	1	160	0	0	590	
6		160	0	0	590	
Sogod	1	1,011	0	0	4,339	
13		1,011	0	0	4,339	
BILIRAN	8	4,658	0	0	16,571	
Cabucgayan	1	1,014	0	0	3,715	
13		1,014	0	0	3,715	
Caibiran	1	263	0	0	1,025	
7		263	0	0	1,025	
Culaba	1	245	0	0	902	
7		245	0	0	902	
Naval	1	1,660	0	0	6,671	
24		1,660	0	0	6,671	
Kawayan	1	417	0	0	1,615	
1		417	0	0	1,615	
Maripipi	1	119	0	0	409	
10		119	0	0	409	

REGION PROVINCE CITY / MUNICIPALITY BARANGAY		FAMILIES	MALE	FEMALE	TOTAL	REMARKS
Biliran	1	85	0	0	0	
1		85	0	0	0	Provided estimated number of persons only
Almeria	1	855	0	0	2,234	
13		855	0	0	2,234	
NORTHERN SAMAR	17	3,251	0	0	10,271	
Bobon	1	17	0	0	83	
1		17	0	0	83	
Catarman	1	34	0	0	142	
3		34	0	0	142	
San Antonio	1	54	0	0	181	
3		54	0	0	181	
Laoang	1	1,011	0	0	4,227	
17		1,011	0	0	4,227	
Lavezares	1	49	0	0	172	
1		49	0	0	172	
Mondragon	1	55	0	0	221	
1		55	0	0	221	
San Isidro	1	273	0	0	1,243	
9		273	0	0	1,243	
Mapanas	1	159	0	0	704	
5		159	0	0	704	
Palapag	1	93	0	0	341	
4		93	0	0	341	
San Roque	1	493	0	0	0	
7		493	0	0	0	Provided estimated number of persons only
Allen	1	13	0	0	70	
1		13	0	0	70	
Rosario	1	4	0	0	13	
1		4	0	0	13	
San Jose	1	62	0	0	297	
1		62	0	0	297	
Victoria	1	167	0	0	685	

REGION PROVINCE CITY /MUNICIPALITY BARANGAY		FAMILIES	MALE	FEMALE	TOTAL	REMARKS
1		167	0	0	685	
Las Navas	1	225	0	0	1,125	
1		225	0	0	1,125	
Pambujan	1	537	0	0	742	
1		537	0	0	742	
Silvino Lobos	1	5	0	0	25	
1		5	0	0	25	
SAMAR	20	8,147	0	0	27,999	
Santo Niño	1	29	0	0	110	
1		29	0	0	110	
Tarangnan	1	352	0	0	1,229	
5		352	0	0	1,229	
Basey	1	1,595	0	0	5,944	
34		1,595	0	0	5,944	
Catbalogan	1	649	0	0	2,699	
22		649	0	0	2,699	
Daram	1	1,055	0	0	4,249	
22		1,055	0	0	4,249	
Hinabangan	1	3	0	0	13	
1		3	0	0	13	
Marabut	1	1,585	0	0	5,005	
17		1,585	0	0	5,005	
Motiong	1	24	0	0	96	
2		24	0	0	96	
Villareal	1	188	0	0	0	
4		188	0	0	0	Provided estimated number of persons only
Gandara	1	12	0	0	37	
1		12	0	0	37	
Matuguinao	1	1	0	0	5	
1		1	0	0	5	
San Jorge	1	0	0	0	0	
		0	0	0	0	
Calbiga	1	427	0	0	1,558	

REGION PROVINCE CITY / MUNICIPALITY BARANGAY		FAMILIES	MALE	FEMALE	TOTAL	REMARKS
16		427	0	0	1,558	
Jiabong	1	5	0	0	7	
2		5	0	0	7	
Paranas (Wright)	1	20	0	0	92	
2		20	0	0	92	
Pinabacdao	1	1,334	0	0	4,606	
3		1,334	0	0	4,606	
Santa Rita	1	473	0	0	1,835	
9		473	0	0	1,835	
Talalora	1	190	0	0	242	
7		190	0	0	242	
Tagapul-an	1	120	0	0	272	
3		120	0	0	272	
Zumarraga	1	85	0	0	0	
8		85	0	0	0	Provided estimated number of persons only
REGION 9	5	0	0	0	872	
ZAMBOANGA DEL NORTE	5	0	0	0	872	
Labason	5	0	0	0	872	
Osukan		0	0	0	511	
Antonio		0	0	0	159	
Imelda		0	0	0	156	
Lopoc		0	0	0	23	
La union		0	0	0	23	
REGION 10	83	4,428	0	0	19,465	
MISAMIS ORIENTAL	50	3,441	0	0	15,423	
Cagayan de Oro	32	2,536	0	0	11,267	
Agusan		1	0	0	5	
Baikingon		11	0	0	55	
Bayabas		47	0	0	228	
Macasandig		86	0	0	430	
Tablon		118	0	0	590	
Carmen		178	0	0	884	
1		1	0	0	1	

REGION PROVINCE CITY /MUNICIPALITY BARANGAY		FAMILIES	MALE	FEMALE	TOTAL	REMARKS
7		37	0	0	101	
23		90	0	0	354	
24		9	0	0	50	
26		56	0	0	280	
35		12	0	0	42	
Patag		29	0	0	127	
Lumbia		6	0	0	34	
Iponan		545	0	0	2,725	
Balulang		40	0	0	63	
Canitoan		218	0	0	1,090	
Camaman-an		12	0	0	60	
Consolacion		110	0	0	410	
Cugman		45	0	0	132	
Bonbon		41	0	0	141	
Bugo		18	0	0	57	
Bulua		245	0	0	732	
FS Catanico		55	0	0	275	
Gusa		69	0	0	153	
Indahag		4	0	0	20	
Kauswagan		285	0	0	1,425	
Lapasan		115	0	0	575	
Mambuaya		14	0	0	70	
Nazareth		9	0	0	31	
Pagatpat		5	0	0	25	
Puntod		25	0	0	102	
Gingoog	10	435	0	0	2,132	
9		26	0	0	85	
17		6	0	0	30	
19		37	0	0	185	
23		1	0	0	5	
24		21	0	0	105	
24A		26	0	0	132	
Anakan		53	0	0	265	
Pangasihan		60	0	0	300	

REGION PROVINCE CITY /MUNICIPALITY BARANGAY		FAMILIES	MALE	FEMALE	TOTAL	REMARKS
San Luis		62	0	0	310	
Talisay		143	0	0	715	
Binuangan	7	207	0	0	1,008	
Dampias		30	0	0	115	
Kitamban		7	0	0	31	
Kitambis		38	0	0	190	
Mosangot		45	0	0	227	
Nabataan		10	0	0	51	
Poblacion		68	0	0	349	
Valdeconcha		9	0	0	45	
No breakdown	1	263	0	0	1,016	
		263	0	0	1,016	
BUKIDNON	29	903	0	0	3,690	
Valencia	16	573	0	0	2,164	
Banlag		39	0	0	196	
Colonia		3	0	0	18	
Conception		38	0	0	166	
DKD		18	0	0	67	
Sugod		81	0	0	300	
Nabag-o		6	0	0	29	
San Isidro		47	0	0	144	
Catumbalon		28	0	0	97	
Laligan		17	0	0	74	
Maapag		147	0	0	446	
Mailag		1	0	0	3	
Mt. Nebo		2	0	0	11	
Batangam		57	0	0	235	
Pinatilan		9	0	0	30	
Sinayawan		3	0	0	14	
Tangontonga		77	0	0	334	
Cabanglasan	3	65	0	0	325	
Dalacutan		25	0	0	125	
Iba		38	0	0	190	
Imbatug		2	0	0	10	

REGION PROVINCE CITY /MUNICIPALITY BARANGAY		FAMILIES	MALE	FEMALE	TOTAL	REMARKS
Impasugong	2	2	0	0	11	
Sayawan		1	0	0	5	
Pinaanan		1	0	0	6	
Libona	5	134	0	0	529	
Silipon		54	0	0	212	
Crossing		47	0	0	171	
Poblacion		9	0	0	37	
San Jose		21	0	0	98	
Capihan		3	0	0	11	
Malitbog	3	129	0	0	661	
Sumalsag		100	0	0	517	
Patpat		9	0	0	47	
Poblacion		20	0	0	97	
LANAO DEL NORTE	4	84	0	0	352	
Bacolod	1	30	0	0	148	
Liangon		30	0	0	148	
Matungao	2	38	0	0	124	
Batangan		13	0	0	54	
Puntod		25	0	0	70	
Tubod	1	16	0	0	80	
Palao		16	0	0	80	
CARAGA	276	20,888	198	255	78,290	
SURIGAO DEL NORTE	184	16,122	0	0	59,188	
Malimono	1	936	0	0	3,150	
		936	0	0	3,150	
Sison	9	864	0	0	2,984	
Gacepan		86	0	0	259	Sison Central Elem. School,Gacepan Dcc, Gacepan Brgy. Office, Gacepan Preschool Area, Gacepan Elem.School, Mayag Evac. Center
Tagbayani		130	0	0	449	Tagbayani Evacuation Center , Sison Central Elem School
Mayag		219	0	0	728	Mayag Evacuation Center, Sison Central Elem. School

REGION PROVINCE CITY /MUNICIPALITY BARANGAY		FAMILIES	MALE	FEMALE	TOTAL	REMARKS
Biyabid		68	0	0	245	
Lower Patag		8	0	0	19	
Mabuhay		45	0	0	210	
San Pablo		169	0	0	596	
San Pedro		77	0	0	273	
Tinogpahan		62	0	0	205	
Gigaquit	12	377	0	0	1,025	
Anibongan		19	0	0	30	Anibongan Day Care Center
Anibongan		48	0	0	148	Anibongan Elementary School
Anibongan		19	0	0	30	Anibongan Evacuation Center
Anibongan		6	0	0	27	Anibongan Health Center
Alambique		66	0	0	206	Brgy. Alambique Gymnasium
Alambique		50	0	0	209	Gigaquit National High School Of Home Industries
Ipil		26	0	0	72	Ipil Brgy. Hall
Alambique		53	0	0	0	Sitio Nagubat Elementary School
Villaflor		51	0	0	195	Villaflor Evacuation Center
Villaflor		5	0	0	16	Villaflor Women's & SC Center
Villaflor		32	0	0	85	Villaflor Brgy. Office
Villaflor		2	0	0	7	Villaflor Health Center
Bacuag	22	642	0	0	2,309	
Payapag		52	0	0	184	Payapag National High School
Payapag		34	0	0	140	Payapag Elementary School
Payapag		36	0	0	109	Payapag Brgy. Hall
Poblacion		7	0	0	30	Municipal Covered Court
Poblacion		71	0	0	228	Barangay Hall
Poblacion		39	0	0	162	Pastoral House
Poblacion		69	0	0	260	BNAIS
Poblcaion		13	0	0	42	Bacuag Central Elementary School
Campo		5	0	0	23	Campo INC Church

REGION PROVINCE CITY /MUNICIPALITY BARANGAY		FAMILIES	MALE	FEMALE	TOTAL	REMARKS
Campo		21	0	0	113	Campo National High School
Dugsangon		11	0	0	30	Dugsangon Barangay Hall
Dugsangon		18	0	0	75	Dugsangon Health Center
Payapag		36	0	0	109	Payapag Barangay Hall
Payapag		38	0	0	159	Payapag Elementary School
Payapag		73	0	0	261	Payapag National High School
Poblacion		73	0	0	235	Poblacion Barangay Hall
Pongtud		8	0	0	31	Pongtud Barangay Hall
Pongtud		7	0	0	17	Pongtud Catholic Church
Pongtud		10	0	0	26	Pongtud Evacuation Center
Pongtud		1	0	0	4	Pongtud Health Station
Campo		5	0	0	23	Barangay Hall
Campo		15	0	0	48	Private Residences
General Luna	9	649	0	0	2,985	
Anajawan		160	0	0	625	Anajawan Elementary School
Sta. Fe		50	0	0	250	Sta. Fe National High School
Brgy. 1		70	0	0	350	Web Cave, Tropical, Gina Residence, Brgy 1 Hall,
Daku		40	0	0	200	Daku Elementary School
Suyangan		100	0	0	500	Suyangan National High School
Sition Mamon		30	0	0	150	Mamon Elementary School
La Januza		85	0	0	340	La Januza Elementary School
Corazon		54	0	0	270	Corazon Evac. Center KALAHI
Sta. Cruz		60	0	0	300	Sta Cruz Rc. Church And Sta Cruz ES
Surigao City	1	3,399	0	0	11,757	
		3,399	0	0	11,757	
Claver	14	1,622	0	0	6,733	
Bagakay		22	0	0	84	Bagakay Hall
Hayanggabon		99	0	0	380	Brgy. Hall, Elementary School, Livelihood Center
Lapinigan		248	0	0	1,240	Day Care/ Birthing/ Health Center

REGION PROVINCE CITY /MUNICIPALITY BARANGAY		FAMILIES	MALE	FEMALE	TOTAL	REMARKS
Panatao		171	0	0	855	Day Care Center/ Tanod Outpost/ Panatao Elem School
Cabugo		74	0	0	299	Cabugo Es, Tanod Outpost, Birthing Clinic, Day Care Center
Tayaga		120	0	0	416	Claver Central Elementary School (Cces)
Cagdianao		222	0	0	1,110	Daywan Elementary School
Magallanes		159	0	0	515	Magallanes ES, CDC, Health Center
Sapa		135	0	0	391	Sapa Es, Sapa Gym, Rice Mill, Dcc, Birthing
Taganito		19	0	0	75	Taganito Gym
Wangke		42	0	0	158	Wangke Elementary School
Daywan		45	0	0	188	Daywan Elem School
Ladgarob		60	0	0	300	Ladgaron Elem School/Gym
Urbiztondo		206	0	0	722	Capangdan Covered Court/ Urbiztondo Elem School - Capangdan Campus Annex/ TVCC-Capangdan/ PMF
Placer	60	2,684	0	0	9,291	
Pananay-an		42	0	0	141	Pananay-an Elementary School
Pananay-an		163	0	0	590	Pananay-an National High School
Bad-as		213	0	0	893	Central Elementary School
Bad-as		15	0	0	59	Bad-as Elementary School
Bad-as		282	0	0	1,029	Magsaysay Elementary School
Bad-as		31	0	0	152	Municipal Evacuation Center-Central
Bad-as		5	0	0	22	Municipal Evacuation Center-Bad-as
Bugas-bugas		159	0	0	565	Bugas-bugas Elementary School
Amoslog		141	0	0	443	Amoslog Elementary School
Mabini		99	0	0	415	Mabini Elementary School
Magupange		24	0	0	74	Magupange Evacuation Center
Magupange		4	0	0	14	Outside Evacuation Center

REGION PROVINCE CITY /MUNICIPALITY BARANGAY		FAMILIES	MALE	FEMALE	TOTAL	REMARKS
Ellaperral		233	0	0	408	Ellaperral Elementary School
Ellaperral		10	0	0	44	Health Center
Ellaperral		106	0	0	358	Outside Evacuation Center
Panhutungan		166	0	0	599	
Boyongan		5	0	0	22	Outside Evacuation Center
Ipil		32	0	0	159	
San Isidro		15	0	0	58	
San Isidro		16	0	0	57	Outside Evacuation Center
Santa Cruz		29	0	0	80	Amando Fabio Sr. National High School
Santa Cruz		77	0	0	296	
Santa Cruz		1	0	0	7	
Amoslog		72	0	0	233	Amoslog Elementary School
Amoslog		30	0	0	108	Amoslog Evacuation Center
Anislagan		9	0	0	23	Anislagan Day Care Center
Anislagan		56	0	0	216	Anislagan Elementary School
Anislagan		12	0	0	49	
Anislagan		13	0	0	54	Anislagan Evacuation Center
Anislagan		3	0	0	13	Anislagan Health Center
Boyongan		12	0	0	40	Boyongan BDRRM
Boyongan		1	0	0	6	Boyongan Barangay Office
Boyongan		1	0	0	4	Boyongan Covered Court
Boyongan		3	0	0	13	Boyongan Day Care Center
Boyongan		8	0	0	18	Boyongan Elementary School
Boyongan		25	0	0	84	Boyongan Evacuation Center
Bugas-bugas		18	0	0	46	Bugas-bugas DCC
Bugas-bugas		136	0	0	446	Bugas-bugas Elementary School
Bugas-bugas		1	0	0	4	Bugas-bugas Health Center
Bugas-bugas		2	0	0	8	Bugas-bugas Multi-Purpose Hall
Sani-sani		2	0	0	21	Iglesia ni Cristo - Sani-sani
Lakandula		1	0	0	5	INC Chapel - Lakandula
Bugas-bugas		58	0	0	206	Kalahi Evacuation Center

REGION PROVINCE CITY /MUNICIPALITY BARANGAY		FAMILIES	MALE	FEMALE	TOTAL	REMARKS
Lakandula		7	0	0	20	Lakandula National High School
Bad-as		1	0	0	4	Latter Day Saints Church
Mabini		11	0	0	51	Mabini Day Care Center
Mabini		18	0	0	68	Mabini Evacuation Center
Macalaya		82	0	0	243	Macalaya Elementary School
Magupange		7	0	0	20	Magupange Day Care Center
Magupange		9	0	0	25	Magupange Elementary School
Magupange		29	0	0	80	Magupange Evacuation Center
Bugas-bugas		1	0	0	3	Miracle Church
Bad-as		64	0	0	262	Municipal Evacuation Center
Pananay-an		23	0	0	67	Pananay-an Covered Court
San Isidro		1	0	0	4	San Isidro Evacuation Center
San Isidro		60	0	0	203	San Isidro Evacuation Center
Santa Cruz		17	0	0	59	Santa Cruz Roman Catholic Church
Tagabongabong		12	0	0	56	Tagabongabong DCC
Tagabongabong		9	0	0	32	Tagabongabong HC
Anislagan		2	0	0	12	UCCP Anislagan
Tagana-an	17	1,602	0	0	5,180	
Banban		64	0	0	117	
Patino		15	0	0	65	
Talavera		409	0	0	1,428	
AURORA (POB.)		118	0	0	451	Aurora Women's Training Center
HIMAMAUG		2	0	0	6	Himama-Ug Covered Court
HIMAMAUG		4	0	0	9	Himamaug Day Care Center
TALAVERA		98	0	0	490	Hinatuan Integrated School
LAUREL		28	0	0	94	Laurel Elementary School
LOWER LIBAS		4	0	0	14	Lower Libas Elementary School
OPONG		18	0	0	67	Opong Elementary School

REGION PROVINCE CITY /MUNICIPALITY BARANGAY		FAMILIES	MALE	FEMALE	TOTAL	REMARKS
SAMPAGUITA (POB.)		38	0	0	135	Sampaguita Evacuation Center
TALavera		155	0	0	350	Sitio Bagong Silang Elementary
BANBAN		172	0	0	462	Tagana-An National High School
AZUCENA (POB.)		36	0	0	131	Tagana-An Sports Complex
TALavera		14	0	0	67	Talavera EvacuationCENTER TAGANA-AN SPORTS COMPLEX
TALavera		409	0	0	1,228	Talavera School Building
UPPER LIBAS		18	0	0	66	Upper Libas Brgy. Gym
Pilar	1	532	0	0	2,152	
		532	0	0	2,152	
San Benito	1	14	0	0	49	
Santa Cruz		14	0	0	49	San Benito Elementary School
Santa Monica (Sapao)	5	188	0	0	659	
Abad Santos		56	0	0	173	Abad Santos Evacuation Center
Bailan		5	0	0	21	Bailan Evacuation Center
Garcia		55	0	0	164	Garcia Evacuation Center
Magsaysay		18	0	0	82	Magsaysay Evacuation Center
T. Arlan (Pob)		54	0	0	219	Sta. Monical Municipal Gymnasium
Socorro	11	466	0	0	1,891	
Sering		112	0	0	435	BGFAI Communal Centers
Albino Taruc		43	0	0	196	Don Albino Taruc Memorial Elementary School
Sering		20	0	0	97	Iglesia Filipina Independiente Church
Albino Taruc		41	0	0	147	Municipal Evacuation Center
Sering		113	0	0	500	N. Sering Elementary School

REGION PROVINCE CITY /MUNICIPALITY BARANGAY		FAMILIES	MALE	FEMALE	TOTAL	REMARKS
Pamosaingan		16	0	0	58	Pamosaingan Child Development Center
Pamosaingan		38	0	0	156	Pamosaingan Elementary School
Pamosaingan		7	0	0	29	Pamosaingan Health Center
Pamosaingan		13	0	0	45	Pamosaingan National High School
Sering		23	0	0	74	Sitio Lanit-Ag Evacuation Center
NAVARRO (POB.)		40	0	0	154	Socorro Central Elementary School
Mainit	18	523	0	0	2,349	
BOBONAON		3	0	0	13	Health Center
MARAYAG		11	0	0	51	Marayag Elem. School
MARAYAG		8	0	0	37	Brgy. Office
MARAYAG		12	0	0	46	Brgy. Gymnasium
QUEZON		27	0	0	86	Quezon Elem. School
QUEZON		102	0	0	688	Mainit Multi Purpose Center
MATIN-AO		13	0	0	46	Brgy. Gymnasium
MAGSAYSAY		19	0	0	95	Central Elem. School
MAGSAYSAY		11	0	0	55	Latter Day Saints Church
MABINI		23	0	0	78	Brgy. Hall
MABINI		50	0	0	198	Brgy. Gymnasium
MABINI		53	0	0	210	Mabini Elem. School
MABINI		33	0	0	140	Daycare Center & Health Center
MABINI		20	0	0	65	Training Center
ROXAS		52	0	0	212	Brgy. Gymnasium
MAGPAYANG		43	0	0	161	Magpayang Elem. School
MAGPAYANG		30	0	0	119	Magpayang National High School
MAGPAYANG		13	0	0	49	NIA Building
San Francisco (Anao-Aon)	1	747	0	0	2,859	
		747	0	0	2,859	
Tubod	1	277	0	0	1,030	
		277	0	0	1,030	

REGION PROVINCE CITY /MUNICIPALITY BARANGAY		FAMILIES	MALE	FEMALE	TOTAL	REMARKS
Burgos	1	600	0	0	2,785	
		600	0	0	2,785	
DINAGAT ISLANDS	27	620	198	255	1,733	
Cagdianao	8	164	198	255	466	
Del Pilar		7	9	9	18	Manoligao Delegation
Laguna		36	51	60	111	R.E Ecleo Elementary School
Laguna Lower		20	25	30	55	Laguna Evacuation Center
Mabini		56	79	106	185	Cabunga-an Elementary School
Nueva Estrella		3	11	4	15	Nueva Estrella DCC
Boa		10	0	0	13	Boa Evacuation Center
Nueva Estrella		2	2	2	4	Kandiis Delegation
Tigbao		30	21	44	65	Sto. Niño Elementary School
Loreto	1	6	0	0	15	
San Juan		6	0	0	15	San Juan Evacuation Center
San Jose	15	384	0	0	1,229	
Aurelio		55	0	0	155	Aurelio Gym
Edera		4	0	0	0	Justiniana Edera Multi-purpose Gym
Cuarinta		13	0	0	0	Cuarinta Evacuation Center
Cuarinta		65	0	0	258	Cuarinta Elementary School
Luna		52	0	0	147	Luna Elementary School
Mahayahay		5	0	0	20	Brgy. Multi-purpose Hall
JUSTINIANA EDERA		10	0	0	24	Brgy. Multi-Purpose Hall
CUARENTA		14	0	0	38	Cuarinta Evacuation Center
CUARENTA		8	0	0	34	Cuarinta National High School
DON RUBEN ECLEO (BALTAZAR)		36	0	0	144	Dreesmnhs Senior High Sch. Bldg.
MATINGBE		70	0	0	237	Jade B. Ecleo-Aurelio National High School
LUNA		28	0	0	96	Luna Evacuation Center
SAN JOSE (POB.)		9	0	0	22	San Jose Central Elementary School
SANTA CRUZ		8	0	0	25	Santa Cruz Brgy. Hall

REGION PROVINCE CITY /MUNICIPALITY BARANGAY		FAMILIES	MALE	FEMALE	TOTAL	REMARKS
SANTA CRUZ		7	0	0	29	Santa Cruz New Day Care Center
Tubajon	3	66	0	0	23	
Malinao		61	0	0	0	
San Vicente		3	0	0	7	SB-session Hall
Roxaz		2	0	0	16	SB-session Hall
SURIGAO DEL SUR	48	3,698	0	0	16,147	
Cagwait	3	124	0	0	566	
Aras-asan		92	0	0	445	Aras-Asan Gymnasium
BITAUGAN WEST		27	0	0	96	Bitaugan West Evacuation Center
POBLACION		5	0	0	25	Poblacion Gymnasium
Marihatag	5	111	0	0	745	
Amontay		3	0	0	19	Amontay Elementary School
Antipolo		41	0	0	131	Antipolo Elementary School
Arorogan		3	0	0	9	Arorogan Elementary School
Bayan		11	0	0	37	Hinogbakan Elementary School
Sta. Cruz		53	0	0	549	Sta. Cruz Elementary School
Tandag	6	1,535	0	0	7,675	
Bongtud		600	0	0	3,000	
San Agustin Sur		457	0	0	2,285	
Maticdum		87	0	0	435	
Pangi		72	0	0	360	
Bioto		103	0	0	515	
Telaje		216	0	0	1,080	
Lanuza	6	296	0	0	1,169	
Zone 4		7	0	0	34	
AGSAM		83	0	0	303	Agsam Evacuation Center
GAMUTON		46	0	0	170	FINHS
HABAG		63	0	0	217	Habag Gymnasium
ZONE IV (POB.)		91	0	0	415	Lanuza Municipal Gymnasium
ZONE II (POB.)		6	0	0	30	Municipal Evacuation Center
Carmen	7	95	0	0	384	

REGION PROVINCE CITY /MUNICIPALITY BARANGAY		FAMILIES	MALE	FEMALE	TOTAL	REMARKS
ANTAO		1	0	0	2	Antao Social Hall
CANCAVAN		4	0	0	15	Cancavan Elementary School
CANCAVAN		5	0	0	13	Cancavan Senior Citizen Building
CARMEN (POBLACION)		58	0	0	230	Carmen Municipal Gymnasium
PUYAT		21	0	0	100	Don Gonzalo Puyat Memorial Elementary School
SAN VICENTE		2	0	0	10	San Vicente Social Hall
SANTA CRUZ		4	0	0	14	Sta . Crz Gymnasium
Carrascal	12	811	0	0	2,588	
ADLAY		2	0	0	7	Adlay Gymnasium
ADLAY		45	0	0	142	Adlay Livelihood Production Center
ADLAY		6	0	0	20	Adlay Multi-Purpose Hall
BON-OT		65	0	0	100	Bon-Ot Gymnsium
EMBARCADERO (POB.)		15	0	0	75	Embarcadero Brgy. Hall
GAMUTON		72	0	0	174	Gamuton Evacuation Center
GAMUTON		77	0	0	219	Municipal Evacuation Center
PANIKIAN		154	0	0	445	Panikian Elementary School
PANIKIAN		118	0	0	494	Panikian Gymnasium
PANIKIAN		109	0	0	341	Panikian National High School
SACA (POB.)		72	0	0	360	Saca Multi-Purpose Hall
BACOLOD		76	0	0	211	Tabon-Tabon Gymnasium
Cortes	6	572	0	0	2,245	
BURGOS		155	0	0	680	Banuison Elementary School
BURGOS		41	0	0	152	Burgos Elementary School
MABAHIN		55	0	0	235	Mabahin Covered Court
MATHO		98	0	0	373	Matho Barangay Hall
MATHO		17	0	0	57	Matho Integrated School
TAG-ANONGAN		206	0	0	748	Tag-Anongan Multi-Purpose Evacuation Center
Lingig	3	154	0	0	775	
BONGAN		121	0	0	605	Bongan Evacuation Center

REGION PROVINCE CITY /MUNICIPALITY BARANGAY		FAMILIES	MALE	FEMALE	TOTAL	REMARKS
SALVACION		30	0	0	150	Salvacion Elementary School
VALENCIA		3	0	0	20	Valencia Birthing Clinic
AGUSAN DEL NORTE	8	199	0	0	424	
Tubay	2	44	0	0	20	
La Fraternidad		4	0	0	20	
La Fraternidad		40	0	0	0	Tubay National High School
Cabadbaran	1	5	0	0	0	
Poblacion 7		5	0	0	0	Cabadbaran City National High School
Nasipit	3	113	0	0	289	
Brgy. Jaguimitan		92	0	0	228	Jaguimitan Elementary School, Brgy. Gymnasium, Day Care Center, Health Care Center
Aclan		20	0	0	59	Aclan Brgy. Gymnasium
Cubi-cubi		1	0	0	2	Cubi-cubi Multipurpose Hall
Jabonga	2	37	0	0	115	
Poblacion		9	0	0	31	Jabonga National High School
Magsaysay		28	0	0	84	Magsaysay Elementary School
AGUSAN DEL SUR	3	63	0	0	239	
Bunawan	3	63	0	0	239	
Libetad		2	0	0	7	
Nueva Era		14	0	0	40	
San Marcos		47	0	0	192	
BUTUAN CITY	6	186	0	0	559	
Butuan	6	186	0	0	559	
Los Angeles		35	0	0	93	Los Angeles Elementary School
Bonbon		6	0	0	23	Brgy. Covered Court
Agusan Pequeño		106	0	0	311	Agusan Pequeño Elementary School
San Vicente		20	0	0	48	San Vicente Elementary School
De Oro		9	0	0	40	De Oro Elementary School
De Oro		10	0	0	44	De Oro Day Care Center

REGION PROVINCE CITY /MUNICIPALITY BARANGAY		FAMILIES	MALE	FEMALE	TOTAL	REMARKS
BARMM	1	900	0	0	4,500	
TAWI-TAWI	1	900	0	0	4,500	
Mapun (Cagayan de Tawi-Tawi)	1	900	0	0	4,500	
		900	0	0	4,500	As of 18 December 2021, all families returned to its respective residences,

ASSISTANCE PROVIDED

REGION PROVINCE CITY /MUNICIPALITY BARANGAY		SOURCE	QUANTITY	UNIT	TYPE	PARTICULARS	COST(PHP)
GRAND TOTAL	34						2,708,208.1
MIMAROPA	10						90,442.5
MARINDUQUE	2						13,000
Torrijos	1						12,500
		LGU	250	box	Face Mask 500's	10 boxes x 25 Barangay	12,500
Boac	1						500
		LGU	4	packs	Rice	5kg/ pack	500
ORIENTAL MINDORO	5						53,517.5
Bulalacao (San Pedro)	2						5,982.5
		LGU	3.5	sacks	Rice		4,462.5
		LGU	80	tins	Sardines		1,520
Mansalay	1						6,672
		LGU	12	box	Family Food Pack		6,672
Victoria	1						10,863
		LGU			Family Food Pack	100 kilos rice, 9 diapers, 57 tins of sardines, 72 pack beef noodles, 72 packs checkin noodles, 54 sachets of powdered milk, and 108 sachets of coffee 3in1.	10,863
Calapan	1						30,000
		LGU	300	packs	Meals	Porridge, bread, pack lunch, and water	30,000

REGION PROVINCE CITY /MUNICIPALITY BARANGAY		SOURCE	QUANTITY	UNIT	TYPE	PARTICULARS	COST(PHP)
ROMBLON	3						23,925
Banton (Jones)	1						7,975
		DOH	25	kits	Hygiene kit		7,975
Corcuera	1						7,975
		DOH	25	kits	Hygiene kit		7,975
San Fernando	1						7,975
		DOH	25	kits	Hygiene kit		7,975
REGION 6	23						2,024,015.6
AKLAN	8						249,985
Altavas	1						33,750
		DSWD		packs	meals		33,750
Balete	1						33,750
		DSWD		packs	meals		33,750
Banga	1						14,853
		DSWD		packs	meals		14,853
Ibajay	1						2,062
		DSWD		packs	meals		2,062
Libacao	1						49,900
		DSWD		packs	meals		49,900
Malay	1						48,170
		DSWD		packs	meals		48,170
Numancia	1						33,750
		DSWD		packs	meals		33,750
Tangalan	1						33,750
		DSWD		packs	meals		33,750
ANTIQUE	5						308,523
Caluya	1						47,181
		DSWD		packs	meals		47,181
Belison	1						67,392
		DSWD		packs	meals		67,392
Laua-an	1						52,800
		DSWD		packs	meals		52,800
Libertad	1						30,600

REGION PROVINCE CITY /MUNICIPALITY BARANGAY		SOURCE	QUANTITY	UNIT	TYPE	PARTICULARS	COST(PHP)
		DSWD			meals		30,600
Sibalom	1						110,550
		DSWD			meals		110,550
ILOILO	3						276,751.6
Iloilo City	1						128,721.6
		DSWD		packs	meals		128,721.6
Pototan	1						11,180
		DSWD			meals		11,180
Sara	1						136,850
		DSWD			meals		136,850
CAPIZ	4						719,486
Dumarao	1						850
		DSWD			meals		850
Pilar	1						78,848
		DSWD			meals		78,848
Pontevedra	1						637,938
		DSWD			meals		637,938
Sigma	1						1,850
		DSWD			meals		1,850
GUIMARAS	1						208,210
San Lorenzo	1						208,210
		DSWD			meals		208,210
NEGROS OCCIDENTAL	2						261,060
San Carlos	1						80,000
		DSWD			meals		80,000
Talisay	1						181,060
		DSWD			meals		181,060
REGION 11	1						593,750
DAVAO DE ORO	1						593,750
No breakdown	1						593,750
		DSWD	1250	packs	Family Food Pack		593,750



REPUBLIC OF THE PHILIPPINES
NATIONAL DISASTER RISK REDUCTION AND MANAGEMENT COUNCIL

National Disaster Risk Reduction and Management Center, Camp Aguinaldo, Quezon City, Philippines

National Disaster Risk Reduction and Management Council

**Situational Report for TC ODETTE (2021)
ACTIONS TAKEN**

National



PHILIPPINE COAST GUARD

- Deployed assets to assist in rescue and relief operations in the Dinagat Islands, Siargao Island and Surigao del Norte, and Surigao del Sur in Mindanao, as well as in the Central Visayas, and in the Eastern Visayas
- Coordinated with private shipping companies to recover sunken ships at the Cebu Pier in Mandaue.
- Deployed its Cessna plane to conduct an aerial inspection of Kabankalan City in Negros Occidental.
- Assisted in the delivery of needed communication and relief items with the Parola-class patrol vessels.
- Deployed Parola Class patrol vessels to deliver relief items from DSWD to the affected areas in Mindanao.
- Deployed patrol boats to deliver relief items from DSWD to deliver to Negros Island.
- Deployed BRP Gabriela Silang to deliver relief items to Surigao del Norte, Surigao del Sur, the Dinagat Islands, Siargao Island, Southern Leyte, Cebu, and Bohol.
- Continuous monitoring of weather updates
- Ongoing dissemination of weather updates to all CG stations and sub-stations
- Ongoing monitoring of all ports for any cancellation of trips
- Directed all CG station and sub-station to advise all motor bancas below 3 gross tonnage not to venture during bad weather
- Directed all CG Station and Sub-station to activate their respective Disaster Response Group (DRG) and prepare all rescue assets for immediate response and coordinate with other friendly forces, LGU/ Bantay Dagat
- Issued a notice to mariners regarding sea conditions in Eastern Visayas
- Prepositioned All Coast Guard Stations and Sub-Stations in Eastern Visayas for possible SAR Operations;
- Advised all fisher folks not to venture due to unfavourable sea conditions
- Intensify coastal security patrols and monitor all fisher folks in the AOR
- Monitored all ports for any cancellation of trips
- Coordinated with LGUs and Barangay Official to report/ call immediately in case of emergencies
- Disseminated the Weather updates to EV-Stations and Sub-Station;
- Directed all EV-Stations and Sub-Stations to activate their respective Quick Response Team (QRT) and on standby for possible emergency response;
- Floating assets and logistical requirements are on stand-by as necessary in preparation for possible effect of said weather disturbance
- Continued monitoring of the typhoon "ODETTE" location/movement and Stations/Sub-Stations Situations.
- All CGDEV Stations and Sub-Stations were advised to ensure strict implementation of HPCG Memorandum Circular Number 02-13 (Guidelines on Movement of Vessels during Heavy Weather and HPCG Memorandum Circular Number 03-02 (Guidelines on Vessels/Motorboats in the Absence of Weather Bulletin in the Locality.



DOH - HEMB

- Raised Code Alert
- Sent weather alert memorandum to all Centers for Health Development and BARMM Ministry of Health and DOH-retained hospitals.
- Attended Pre-Disaster Risk Assessment (PDRA) meetings.
- Presented Weather Report to Bayanihan Bakunahan meetings.
- Conducted assessment of the readiness/preparation of CHDs.
- Linked with NDRRMC Virtual Emergency Operations Center to continuously monitor the status and needs of other regions

- Prepare needed logistics to be transported to affected regions
- Coordinated with OCD and and Philippines Airlines with regards to the health commodities to be transported to CARAGA and Cagayan De Oro

Centers for Health Development (CHD):

- Raised Code Alert and attended Regional PDRA Meetings
- Activated Incident Command System and 24/7 Operations Center.
- Alerted all Provincial DOH Offices to actively monitor and report untoward incidents in their respective area of responsibility.
- Prepositioned assorted medicines in the provinces through the PDOHO.
- Continuous monitoring of the weather disturbance through DOST-PAGASA.



Maritime Industry Authority (MARINA)

- Directed shipowners to prioritize the delivery of relief items.
- Lifted the suspension of the travel of vessels on 18 December 2021, after TC Odette exited PAR.
- Directed safety engineers to conduct the appropriate maintenance check of sea vessels before departing.



Philippine Ports Authority (PPA)

- Provided the needs of stranded passengers.



Civil Aviation Authority of the Philippines (CAAP)

- Restored airport operations to prevent congestion.
- Headed a technical team composed of heads of the Aerodrome Development and Management Service (ADMS), Air Traffic and Air Navigation which will assess the repair works needed at the Siargao, Surigao, Maasin and Mactan airports from 19 December to 20 December 2021.
- Deployed inspection teams to deliver communication equipment to be delivered to damaged airports.



National Disaster Risk Reduction and Management Operations Center (NDRRMOC)

- Maintained RED ALERT Status since COVID-19 response operations.
- Issued NDRRMC Memorandum No. 146, s. 2021 Emergency Preparedness and Response Protocols ICOW Tropical Depression outside Philippine Area of Responsibility (PAR) on 13 December 2021.
- Issued NDRRMC Memo No. 147, s. 2021 Activation and Standby Status of Response Cluster ICOW Tropical Depression outside PAR on 14 December 2021.
- Issued NDRRMC Memo No. 148, s. 2021 Emergency Preparedness and Response Protocols ICOW Severe Tropical Storm RAI on 14 December 2021.
- Activated EOC Management Team on 14 December 2021.
- Activated Virtual EOC activated on 15 December 2021
- Conducted and facilitated the following meeting/weather updates together with Pre-Disaster Risk Assessment Analyst (PDRA) Group, Anticipatory Actions Technical Working Group, NDRRMC member agencies, and Office of Civil Defense Regional Offices:
 - 1st Weather Updating Session: December Dec 2021
 - 2nd Weather Updating Session: December Dec 2021
 - PDRA Analyst Group on 8:00 AM and PDRA Core Group 11:00 AM, 13 December 2021
 - 3rd Weather Updating Session: 14 December 2021
 - 1st Virtual EOC Briefing with NDRRMC Member Agencies and concerned RDRRMCs on 8:00 am, 15 December 2021
 - 2nd Virtual EOC Briefing with NDRRMC Member Agencies and concerned RDRRMCs on 8:00 am, 16 December 2021
 - Virtual EOC Briefing with NDRRMC Member Agencies and concerned RDRRMCs on 8:00 am, 17 December 2021
 - Emergency NDRRMC Full Council Meeting on 4:00 pm, 17 December 2021
 - Virtual EOC Briefing with NDRRMC Member Agencies and concerned RDRRMCs on 9:00 am, 18 December 2021
 - Virtual EOC Briefing with NDRRMC Member Agencies and concerned RDRRMCs on 10:30 am, 19

December 2021

---Emergency NDRRMC Full Council Meeting on 4:00 pm, 20 December 2021

- Regional and Local DRRM Councils initiated respective meetings in their Area of Responsibility.
- Prepared 55 Emergency Alert and Warning Messages (EAWMs) and sent the same to TelCos for dissemination to target areas.
- Continuous monitoring and ensures dissemination of Rainfall, Gale Warning, Weather Advisories, and General Flood Advisories to all concerned RDRRMCs/OCDROs through SMS, NDRRMC website, and official social media websites for further dissemination to its respective Local Disaster Risk Reduction and Management Councils (LDRRMCs).
- Conduct Press Briefing regarding Situational Updates for Tropical Cyclone "ODETTE" (I.G. RAI)
- OCD emergency telecommunications team re-establishes communication link between NDRRMOC and Siargao province.



DOST- Philippine Atmospheric, Geophysical and Astronomical Services Administration (PAGASA)

- Presented the weather updates during the Weather Updating and PDRA Meetings.
- Continuous weather monitoring and provision of weather updates to all stakeholders.



Department of the Interior and Local Government (DILG)

- DILG - CODIX continuous coordination with the NDRRMC Operations Center and other concerned stakeholders to closely monitor and prepare for the tropical cyclone.
- Issued DILG Warning Advisory dated 12 December 2021, relative to the threat of the brewing tropical cyclone located outside PAR and disseminated this to all concerned DILG Field Offices to initiate the preparedness protocols.
- Attended and participated in the NDRRMC PDRA Core Group Meeting conducted last 13 December 2021.
- Placed the National Management of the Dead and Missing (MDM) Cluster led by the DILG on Standby Alert Status effective 08:00 AM, 14 December 2021.
- Continuously provided all available information (i.e., PAGASA's Global Spectral Model/Weather Research Forecasting Model Forecast Rainfall, Severe Weather Bulletins and Tropical Cyclone Warning for Shipping; and MGB's Updated Barangay List of LGUs Prone to Landslide, Debris Flow and Flood) to all DILG Regional and Field Offices regarding the hazards brought by the tropical cyclone and the other weather disturbances, thru SMS, social media and emails.
- Close monitoring of the DOST-PAGASA Critical Cyclone Track Chart (CCTC) and continuously disseminated it thru social media, email, and to DILG Regional Offices to ensure fastest and widest dissemination to all concerned stakeholders.
- Issued DILG Memorandum dated 14 December 2021 relative to the ACTIVATION of the Disaster Online Reporting and Monitoring System (DORMS) and advised the DILG Field Offices to carry out the following action:
 1. DILG REGIONS IV-A, IV-B, V, VI, VII, VIII, IX, X, XI, XII, CARAGA and BARMM to activate their respective Disaster Online Reporting and Monitoring System (DORMS) effective at 12:00 NN, 14 December 2021
 2. Advise all concerned LGUs to establish critical preparedness actions based on the Operation LISTO Protocols, and DILG Memorandum Circular No. 2020-125 - LISTO SA TAG-ULAN AT COVID-19: Preparedness Measures of LGUs for the Rainy Season CY 2020, and prioritize the health and safety of all response personnel and evacuees, and the prepositioning of supplies and equipment.
 3. DILG REGIONS I, II, III, CAR and NCR which are not transected by the Tropical Storm I.N. "RAI"] to ensure that all concerned LGUs within your respective AOR which are included in the attached MGB List of Barangays susceptible to landslides and flooding shall implement Critical Preparedness Actions based on the LISTO Protocol ALPHA, and other actions as may be deemed necessary.
 4. Remind LGUs to assess the structural integrity of the structures that will be used for evacuation and other related purposes, and ensure that they can withstand the strong winds brought about by the tropical cyclone.
 5. Continue to monitor all PAGASA weather advisories and typhoon bulletins via <http://bagong.pagasa.dost.gov.ph>, the Met-Hydro Decision Support InfoSys <https://v2-cloud.meteopilipinas.gov.ph/>, as well as the ASTI Philsensors website <http://philsensors.asti.dost.gov.ph/>, and the MGB Geo-Hazard Web Portal at <http://gdis.mgb.gov.ph/mgbpublic/> for additional information;
 6. Monitor a new tool that can be used to generate indicative hazard assessment reports on the user's

specified location via <https://hazardhunter.georisk.gov.ph>.

7. Assist the RDRMC in coordinating with LGUS and ensure that existing LGU covid-19 testing requirements will not hamper and/or delay the entry, passage and operations of all government and the private sector disaster response personnel.

8. Cause the widest dissemination of the Memorandum and other relevant advisories, to include the NDRRMC Memorandum No. 18 s. 2021 dated 09 March 2021 re Reiteration COVID-19 Preparedness Measures for the Anticipated Rainy Season and NDRRMC Memorandum No. 54 s. 2020 dated 29 May 2020 COVID-19 re Preparedness Measures for Rainy Season.

9. Observe all existing protocols, including Proof of Service and to further enjoin all concerned LGUs to carry out the following actions:

- Convene their respective LDRRMCs and conduct their local Pre-Disaster Risk Assessment (PDRA)

Meetings, led by their respective LCEs as the LDRRMC Chairperson, on a

daily basis to ensure that all the necessary critical preparedness actions are carried out before the Tropical Cyclone affects their AORs.

- Activate concerned Barangay DRRMCs for early warning measures and vigilant monitoring of areas with settlements at the base of sliding slopes or ridges with manifestations

of rockslide/landslide, tension cracks, and areas identified as very high/critical landslide zones;

- Vigilant monitoring and reporting of weather disturbances and other incidents;

- Continuously inform and advise all communities through, but not limited to, the local television and radio stations, of situation updates and preparedness actions of the localities;

- Intensify the use of social media platforms for public information;

- Monitor with vigilance the level of river waters and settlements in low-lying areas such as ricelands or near riverbanks, which have experienced recent and repeated flooding;

- Vigilant monitoring for possible riverbank erosion and shift of river flow direction;

- Monitor, and prepare the necessary critical preparedness actions for the possible overflow of dams and sudden release of water that may affect the communities;

- Implement PRE-EMPTIVE EVACUATION in areas with high to very high susceptibility to storm surge, floods and landslides, especially residents whose dwellings are susceptible to damage due to strong winds;

- Ensure that physical distancing is always observed and availability of sanitation in the evacuation centers

- Ensure that clean, running water and hand soaps are always available;

- Constantly remind evacuees to always properly wear their face masks, even inside evacuation centers;

- Ensure the availability of 70% ethyl or isopropyl alcohol and hand sanitizers;

- Ensure that doctors and other emergency response personnel are prepositioned in clusters of evacuation centers;

- Ensure that evacuation centers are properly and regularly disinfected;

- Ensure that communication lines are secured and working seamlessly;

- Restrict or ban tourist activities such as, but not limited to, mountaineering, hiking, surfing, diving, etc., within their areas of jurisdiction during this period;

- Warn small-scale miners to stay on safer grounds and stop all mining activities; and

- Enforce a No-Fishing Policy and ensure that Sea Travel and Small-Scale Fishing Activities are closely monitored and prohibited;

- Visit the MGB Geo-Hazard Web Portal at <https://lgd.mgb.gov.ph/portal/> and for additional information.

- Attended the NDRRMC PDRA Analyst Group Weather Updating on 15 December 2015.

- Issued a DILG Advisory relative to the intensification into Typhoon ODETTE last 15 December 2021 and reiterated to continuously monitor the progress of the preparations of all the concerned LGUs and ensure that the critical preparedness actions they are undertaking are guided based on Operation L!STO Protocols and DILG Memorandum Circular No. 2020-125 LISTO SA TAG-ULAN AT COVID-19: Preparedness Measures of LGUs for the Rainy Season CY 2020, and the recently issued DILG Memorandum dated 14 December 2021 regarding Activation of DORMS. Prioritize the health and safety of all response personnel and evacuees, and the prepositioning of supplies and equipment.

- Attended the NDRRMC Response Clusters Meeting on 17 December 2021.



Department of Social Welfare and Development (DSWD)

- Ensured the availability of standby funds amounting to Php981,878,587.54 as of 20 December 2021, 6:00 pm, with the breakdown as follows:

A total of Php114,096,085.78 standby funds in the CO and FOs. Of the said amount, Php57,043,312.51 is the available Quick Response Fund (QRF) in the CO.

A total of 365,110 family food packs (FFPs) amounting to Php228,799,322.36 other food and non-food items (FNIs) amounting to Php638,983,179.40 are available.

- A total of Php14,585,980.31 worth of assistance was provided to the affected families; of which, Php8,479,173.11 from the DSWD, Php6,065,492.20 was provided by the Local Government Units (LGUs), and Php41,315.00 from Non-Government Organizations (NGOs).
- DSWD Disaster Response Management Bureau (DRMB) is closely coordinating with the concerned field offices for significant disaster response updates.
- DRMB participated in the Online Pre-Disaster Risk Assessment Meeting on Tropical Depression (ODETTE) outside PAR on 13 December 2021 with other response cluster member agencies. Further meetings shall be conducted on the implementation of COVID-19 protocols during the response efforts on the Tropical Depression (ODETTE) outside PAR.
- DRMB Quick Response Team (QRT) members and emergency equipment were placed on standby for possible deployment.
- Activated the Response Clusters and placed them on standby status on 14 December 2021 to monitor and facilitate emergency and humanitarian assistance response to the effects of Typhoon "ODETTE".



Department of Environment and Natural Resources - Mines and Geosciences Bureau (DENR - MGB)

- Provides a list of cities and municipalities susceptible to landslide and flood to all concerned offices for information, reference, and redundancy of information.



Department of Public Works and Highways (DPWH)

- Activated DPWH DRRM Teams of possibly affected Regional and District Engineering Offices.
- Installed warning signs and barricades.
- Maintenance crew and equipment are on standby ready for deployment.
- Continuous monitoring of the status of national roads and bridges.
- Ongoing clearing operations.
- Reported the fallen electric posts to ILECO I
- Coordinated with local DRRM and ANTECO to erect/remove the leaning or broken posts.
- Deployed personnel to assist electric cooperatives and telecom company to erect/remove leaning and damaged posts.
- Released Immediate Response Fund for clearing/response operations in the total amount of Php100M to Regions VII, VIII, X, and XIII.



Department of Agriculture (DA)

DA - Regional Field Offices (RFOs)

- Advised farmers to harvest matured crops and utilize post-harvest facilities; secure seed reserves, planting materials, and other farm inputs, as well as feed and water for livestock; relocate animals, farm machinery, and equipment to higher ground; and clear drainage in irrigation and rice paddies from obstructions to prevent flooding.
- Activation of DA Regional DRRM Operation Centers.
- Prepositioned seeds for rice, corn, drugs, and biologics for livestock and poultry needs in safe storage facilities.
- Coordinated with the Regional and Provincial Disaster Risk Reduction and Management Operations Centers (R/PDRRM OpCen) and counterpart Local Government Units (LGUs) to monitor the weather disturbances in their respective areas.
- Continuous dissemination of advisory to the APCOs, LGUs, and farmer leaders for them to disseminate the same information to the community and local farmers for their farm operation activities.
- Monitoring of the actual field situation for possible damage that may be incurred in crops and livestock.
- Conducting assessment of damage and losses brought by TY "ODETTE" in the agri-fisheries sector.
- Continuously coordinating with concerned NGAs, LGUs and other DRRM-related offices for the impact of "ODETTE", as well as available resources for interventions and assistance.

NDRRMC Response Cluster

A. FOOD AND NON-FOOD ITEMS (F/NFIS)

1. Department of Social Welfare and Development
- Standby Resources Summary

--As of 19 December 2021, The DSWD Central Office (CO), Field Offices (FOs), and National Resource Operations Center (NROC), and Office of Civil Defense (OCD) have stockpiles and standby funds amounting to ₱1,303,788,763.12.

--There is a total of ₱78,533,982.90 standby funds in the DWSD CO and FOs. Of the said amount, ₱10,127,239.51 is the available Quick Response Fund (QRF) in the CO.

--A total of 427,009 family food packs (FFPs) amounting to ₱490,405,607.74, other food items and non-food items (FNIs) amounting to ₱734,849,172.48 are available.

-Cost of Assistance Summary

--A total of ₱10,555,875.87 worth of assistance was provided to the affected families; of which, ₱4,459,931.67 from the DSWD, ₱6,054,629.20 was provided by the Local Government Units (LGUs), and ₱41,315.00 from Non-Government Organizations (NGOs)

1. DSWD

- On-going unloading of 7 cargo containing a total of 3,500 bags at 50 kilos/per of donated China rice to be used for repacking of Family Food Pack in preparation on the effect of Typhoon Odette to some of the Field Offices.

- Incoming deliveries for 3,800 pre-packed FFPs and 100,032 tin of corned beef Bingo from 2Go International Corporation, also 330 sets of Family Kits from Wealthmore Multilink Corporation, 100,032 tins of corned beef Bingo were quality checked and received.

- Loaded 1,500 Family Food Pack to cargo container with ETD on Friday, December 17, 2021 and ATD on Monday, December 20, 2021 at Palawan which is one of the provinces of Field Office MIMAROPA that will be affected by the Typhoon Odette.

- Released a total 4,900 FFPs from NROC to DSWD MIMAROPA intended for Puerto Princesa City, Occidental Mindoro, and Oriental Mindoro.

- Received 6,000 boxes of procured Pre-Packed Family Food Packs from our winning supplier which is 2Go International Corporation.

- Produced 5,800 Family Food Pack through Mechanized Production System with the assistance from 13 personnel from Barangay 178, 14 PNP and 7 PCG from 1:00PM to 5:00PM.

- DSWD Field Office VII QRT Members and DRMD Staff, together with volunteers from AFP and other organizations facilitate the continuous production of family food packs at the NROC as relief augmentation to families and persons affected by Typhoon Odette

- DSWD Field Office VI

-- Render duty at the Operations Center to facilitate the monitoring of typhoon-related updates from different LGUs, and accepting of calls from volunteers in repacking of goods

-- Facilitate the unloading of family food packs to be distributed to the families affected by Typhoon Odette in Sibalom, Antique

-- Together with Social Work students from Colegio del Sagrado de Jesus and other volunteers, facilitate the continuous production of family food packs at the DSWD warehouse as augmentation support for the families affected by Typhoon Odette in Western Visayas

-- Regional Director leads in the inspection of the family food packs delivered in Sibalom, Antique

-- Facilitate the unloading and prepositioning of family food packs in a warehouse provided by the LGU of San Rafael for easy access of the nearby LGUs requesting for relief augmentation

-- Facilitates the unloading and inspection of family food packs at the Bacolod-Silay International Airport to be distributed to families affected by Typhoon Odette in the Municipality of Ilog, Negros Occidental

B. CAMP COORDINATION AND CAMP MANAGEMENT and INTERNALLY DISPLACED PERSON PROTECTION (CCCM and IDPP)

- Camp Management Summary

-- There are 103,271 families or 413,744 persons taking temporary shelter in 2,302 evacuation centers in Regions MIMAROPA, VI, VIII, X, XI, and Caraga.

-- There are 13,156 families or 50,314 persons temporarily staying with their relatives and/or friends in Regions MIMAROPA, VI, VII and Caraga.

1. Department of Social Welfare and Development

- Released memorandum on preparedness for response measures reminding the field offices on the CCCM and Protection COVID-19 protocols

- Coordination with the concerned field offices for significant disaster response updates

- Quick Response Team members and emergency equipment are on standby alert and ready for mobilization for any assistance and augmentation support needed from the LGUs.

- Trained staff on CCCM and IDP Protection (WFS/ CFS/ PSP) are on standby and ready for deployment to identified high risk affected regions.

- DSWD-DRMB as the Lead for Gender Based Violence Sub-Cluster convened a meeting dated December

15, 2021 together with UNFPA as the UN Cluster Lead, NGAS and CSOs partner to provide updates for preparedness for response activity for TY ODETTE

- Field Officer VI conducted monitoring of evacuation centers and consultations with Local Government Units.
- UNFPA conducted readiness activities to CATANDUANES and Easter Samar.
- CARE AND ACCORD staff are currently on the ground all over Mindanao. As early as this morning, coordination has started from provincial, municipal/city, to barangay levels
- CARE and ACCORD set up 2 Two modules of alternative temporary shelters, consisting of 6 units, in Tandag City, Surigao del Sur
- CARE and ACCORD procured other in-kind assistance through the Rapid Response Mechanism of the REACH Project, funded by the European Union Civil Protection and Humanitarian Aid, which began yesterday.
- Prepositioned food packs provided by the Moving Urban Poor Communities Toward Resilience (MOVEUP Mindanao)
- Attended the NDRRMC Full Council Meeting Emergency with President Rodrigo Duterte dated 17 December 2021
- DSWD Central Office will be conducting site visits in the affected areas of Bohol, Siargao or Leyte.
- Attended the first NDRRMC Response Cluster Meeting Icow TY Odette dated 17 December 2021.
- Attended SHR Sub-Cluster Meeting Icow Preparedness and response initiative on TY Odette dated 17 December 2021.
- DSWD-FO XI closely coordinated with the PSWDO of Davao De Oro in monitoring the situation of the IDPs inside the evacuation centers to ensure compliance with the provision of emergency relief and protection for the children during emergency situations (Republic Act No. 10821) as well as to monitor the compliance with the safety and health protocols set by the Inter-Agency Task Force (IATF).
- DSWD-FO VI coordinated with LGU Dao in Capiz for the conduct of psychosocial activities for displaced children.
- Continuous coordination with the concerned field offices for significant disaster response updates.
- DSWD-DRMB attended NDRRMC Emergency Meeting re: DECLARATION OF A STATE OF CALAMITY FOR TYPHOON "ODETTE" [IN: RAI]
- DSWD-DRMB attended Emergency meeting re: Augmentation Support (Deployment of Staff) for Regions Affected by Typhoon ODETTE (CARAGA and VII)
- DSWD-FO VI conducted field visit to Negros Occidental to provide technical assistance on DROMIC reporting and monitoring of the immediate needs on CCCM.
- DSWD-DRMB attended EOC Briefing/Response Clusters Meeting
- DSWD-DRMB attended [EMERGENCY MEETING] NDRRMC TWG Response Cluster Meeting
- DSWD-FO Caraga staff conducted Rapid Damaged Assessment and Needs Analysis (RDANA) in the areas affected by Typhoon "Odette" in Agusan del Norte and Surigao del Norte.
- DSWD-FO X staff conducted Rapid Damaged Assessment and Needs Analysis (RDANA) in the areas affected by Typhoon "Odette" in the Provinces of Bukidnon and Camiguin.
- DSWD MIMAROPA provided 226 modular tents to Marinduque, Romblon and Palawan to be establish in the existing evacuation centers for protection and COVID protocols

2. DOH

- Teams are on standby (Rapid Health Assessment, WASH, Nutrition, MPHSS, SPEED Teams)
- Conducted ocular survey among evacuation centers in Cagayan de Oro City (CHD X)

3. DepEd

- Attended gender-based Violence Sub-Cluster Coordination Meeting icow Ty Odette on 15 December 2021.
- Disseminated memo to field offices on the reiteration of disaster preparedness for response measures to be undertaken by exposed schools;
- Rendered 24/7 duty in the NDRRMC Virtual Emergency Operations Center
- Monitoring of 674 Public Schools used as Evacuation Centers in Regions Caraga, IV-B, VI, VII, VIII and X as of Dec 19, 2021

C. SEARCH, RESCUE, AND RETRIEVAL(SRR)

- 582 teams from the AFP, PCG, BFP and PNP were deployed to perform search and rescue in the affected areas. While, a total of 4,377 teams are still available and ready to be deployed.
- With this, 112 land assets, 6 sea assets, and 1 air asset were also deployed. While a total of 3,066 (land), 484 (sea), and 17 (air) assets are available for deployment.
- With the SAR operations, a total of 10, 842 individuals were rescued while 22 cadavers were retrieved.

D. Logistics

- 250 land assets, 5 sea assets, and 12 air assets are deployed. While a total of 1,692 (land), 13 (sea), and 37

(air) assets are available and on standby.

1. OCD

- The NDRRMC Logistics Cluster convened on 14 December 2021 to discuss logistics requirements and interventions relative to the possible effects of TC RAI
- Requested for standby Air Assets from the AFP for the possible conduct of RDANA mission for regions VII, VIII, X, and CARAGA
- Requested for standby of the PN vessel BRP Tarlac (LD601) for possible response operations
- Requested for an aircraft from the EASTMINCOM for Aerial RDANA in Siargao Island, Surigao del Norte, and other areas in CARAGA.
- Made available one (1) Boeing 737 flight from PSI Air 2007, Inc. for the transport of 5,000 DSWD family food packs bound for Bacolod on 19 December 2021.
- Made available one (1) Boeing 737 flight from PSI Air 2007, Inc. for the transport of 5,000 DSWD family food packs bound for Iloilo City on 20 December 2021.
- Facilitated the transportation of the OCD Emergency Telecommunications Team to Siargao on 18 December 2021
- Coordinated with Philippine Airlines for the availability of air cargo space for the delivery of DOH supplies to Cagayan de Oro and Butuan City.
- Facilitated the availability of PN C90 aircraft for the conduct of aerial survey operations in Siargao on 19 December 2021.
- Coordinated with AFP for the transport of 2,000 DSWD FFPs via C130 to Siargao on 19 December 2021
- Coordinated with PCG for the conduct of aerial damage assessment in Region 6 on 18 December 2021
- Coordinated with WFP for the availability of Mobile Storage Units (MSUs) for Siargao Island and Surigao City
- Facilitated the acceptance of donations intended for the TY Odette response operations
- Made available one (1) Boeing 737 flight from PSI Air 2007, Inc. for the transport of 5,000 DSWD family food packs bound for Cebu on 20 December 2021.
- Made available one (1) Boeing 737 flight from PSI Air 2007, Inc. for the transport of 2 WFP mobile storage units (MSUs) bound for Butuan on 20 December 2021.
- Facilitated the transportation of three emergency telecommunications personnel from OCD to Tacloban, Leyte, and Mactan, Cebu on 20 December 2021.

2. DOE

- As of 06 December 2021, per monitoring of submitted reports of the oil companies, the industry has enough inventory of finished products, including in-transit volume, to cover the fuel requirements in the affected regions:
 - Region I (32.1 days)
 - Region III (23.2 days)
 - Region IV-A (28.3 days)
 - Region IV-B (18.9 days)
 - Region V (17.5 days)
 - Region VI (16.0 days)
 - Region VII (25.5 days)
 - Region VIII (25.2 days)
 - Region IX (28.3 days)
 - Region X (58.7 days)
 - Region XI (36.2 days)
 - Region XII (16.6 days)
 - Region XIII (21.1 days) -- NCR (6.4 days)
 - TOTAL COUNTRY (31.2 days)
- For Region II, fuel requirements are coming from Regions 1 and 3.
- For NCR, fuel requirements also come from Regions 3 and 4.
- No reported oil supply shortage was received as of to date.
- Ongoing assessment of powerlines and electric cooperatives
- Inspection and restoration of lines in the affected areas will be in full swing as soon as the weather allows.

3. DOTR

- Facilitated the suspension of land travel of commercial vehicles bound for Visayas and Mindanao via Matnog Port.
- CAAP conducted of inspection in typhoon-affected airports
- CAAP to conduct assessment and repair works needed at Siargao, Surigao, Maasin, and Mactan Airport from 19 to 20 December 2021
- MARINA allowed vessels to sail after TY Odette left PAR.
- MARINA conducted inspections and assessment missions in seaports

- PPA provided light meals to strandeers to affected ports

4. DSWD

- Released a total of 5,000 Family Food Packs to DSWD FO II (14-15 December 2021)
- Released a total of 4,900 Family Food Packs to DSWD MIMAROPA (16 December 2021)
- Incoming deliveries to NROC:
 - 18,800 Pre-packed Family Food Packs (14-16 December 2021);
 - 975 tons of donated China Rice (14-16 December 2021)
- Produced 10,400 Family Food Packs through Mechanized Production System with assistance from 15 personnel from Brgy 178, 20 PNP personnel, and 11 PCG personnel (16 December 2021)
- Facilitated the loading of family food packs, tarpaulins, and hygiene kits to PN Sea Vessel BRP Ang Pangulo (AT-25)

5. PDRF

- Standby Power Restoration Team in Iloilo City in case of Power Failure (Global Business Power)
- Coordinated with Manila Water for the availability of 1 mobile water treatment unit

6. DPWH

- Thirteen (13) road sections are closed to traffic; four (4) in Region VII, four (4) in Region VIII, two (2) in Region X, and three (3) in Region XIII due to damaged road slope protection, roadcut, sinking or collapsed pavement, soil erosion, fallen trees, electric poles, debris, damaged spillway, damaged bridge, landslide, road slip, damaged roadway, and flooding.
- Also, four (4) road sections have limited access; one (1) in Region VI, one (1) in Region X, and two (2) in Region XIII due to broken and leaning electrical posts, soil erosion, fallen trees, and slope collapse.
- All other national roads and bridges in other affected regions are passable to all types of vehicles as of captioned date and time.
- Activated DPWH DRRM Teams of affected Regional and District Engineering Offices.
- Installed warning signs and barricades.
- Ongoing clearing operations.
- Continuous monitoring of the status of national roads and bridges.
- Deployed personnel to assist electric cooperatives and telecom company to erect/remove leaning and damaged posts
- Six (6) road sections are closed to traffic; one (1) in Region IV-B, one (1) in Region VIII, two (2) in Region X, and two (2) in Region XIII due to fallen trees, and electric posts, damaged spillway, bridge, and roadway, debris, landslide, road slip, and soil collapse. Also, five (5) road sections have limited access; one (1) in Region VI, one (1) in Region X, and three (3) in Region XIII due to fallen and leaning electrical posts, soil erosion, fallen trees, flooding and slope collapse.
- All other national roads and bridges in other affected regions are passable to all types of vehicles as of captioned date and time.

7. WFP

- Committed two (2) wing vans for the delivery of 5,000 food packs to Clark International Airport for the conduct of air mission to Bacolod on 19 December 2021
- Committed to provide 3 10-wheeler wing vans for the delivery of 5,000 FFPs from NROC, Pasay City to Kabankalan City, Negros Occidental
- Committed to provide 9 10-wheeler wing vans for the delivery of 15,000 FFPs from NROC, Pasay City to Butuan City, Agusan del Norte
- Committed to provide 3 10-wheeler wing vans for the delivery of 5,000 FFPs from VDRC, Cebu City to Bohol

8. AFP

- Transported key officials from PCOO and OCD via NC212i and C295 aircraft on 18 December 2021
- Transported 100 FFPs via C205 to Surigao City on 18 December 2021
- Committed the availability of PN C90 aircraft for the conduct of aerial damage assessment in Siargao Island on 19 December 2021
- Committed to transport 2,000 FFPs to Siargao Island via C130 on 19 December 2021
- Made available the PN sea vessel LD601 (BRP Tarlac) for the conduct of sea transportation from Manila to areas affected by TY Odette.
- Made available the Philippine Navy Sea vessels BRP Iwak (LC-289), BRP Ivatan (LC-298), and BRP Agta (LC-290) for the transport of relief aid to areas affected by the typhoon.

9. PCG

- Utilized one (1) PCG Islander aircraft for the conduct of aerial damage assessment in Kabankalan, Negros

Occidental

- Made available one (1) PCG patrol boat for the conduct of sea delivery of DSWD FFP from Davao to Siargao
- Deployed the BRP Sindangan in Surigao for the conduct of ferry mission to strandeers and residents of Surigao City
- Ongoing voyage of BRP Nueva Vizcaya for the transport of assorted PCG relief supplies from Iloilo to Negros Occidental
- Deployment of BRP Cabra for the conduct of survey around Loon, Bohol.

10. WFP

- Committed two (2) wing vans for the delivery of 5,000 food packs to Clark International Airport for the conduct of air mission to Bacolod on 19 December 2021
- Committed to provide 3 10-wheeler wing vans for the delivery of 5,000 FFPs from NROC, Pasay City to Kabankalan City, Negros Occidental
- Committed to provide 9 10-wheeler wing vans for the delivery of 15,000 FFPs from NROC, Pasay City to Butuan City, Agusan del Norte
- Committed to provide 3 10-wheeler wing vans for the delivery of 5,000 FFPs from VDRC, Cebu City to Bohol

E. Emergency Telecommunications

- A total of 37 emergency telecommunications equipment are deployed from DICT and OCD while 573 emergency telecommunications equipment are available and ready for deployment from DICT and OCD.

1. DICT

- Attended the NDRRMC Pre Disaster Assessment Meeting for TD Odette.
- Issuance of Preparatory Activities, Possible Deployment and Mobilization of Communications Assets and Resources Relative to TD Odette.
- Attended the DICT OURGEC-DRRMD Preparedness Meeting for TD Odette
- Facilitated the ETC Member Agencies' meeting re: TS Odette.
- Activated the 24/7 skeleton workforce of DICT - Disaster Risk Reduction and
- Management Division at the DICT Central - Emergency Operation Center
- Government Emergency Telecommunications Team (GETT) on standby for manpower augmentation.
- DICT-DRRMD coordinated with DICT Catbalogan regarding the information from OCD-ICTD on a collapsed portion of Southern Leyte Provincial Hospital located in Dongon.
- Round-the-clock monitoring, report validation and radio coordination of DICT - Disaster Risk Reduction and Management Division at the DICT Central - Emergency Operation Center.
- Attended the NDRRMC response cluster meeting.
- Preparation on the deployment of 5 Satellite Phones from DICT DRRMD to Visayas and Mindanao for emergency communication response

2. DICT Luzon Cluster

- DICT Romblon lent four (4) low powered generator sets to Local Government Units: LGU Ferrol, LGU Sta. Fe, LGU Sta. Maria, and Comod-om in LGU Alcantara.
- Lent LTE Router with sim card to San Andres MDRRMO to support their internet connections.
- DICT LC3 continued to perform the immediate restoration of ICOM radio of DICT Palawan to establish connection.
- DICT Palawan communicated information with ETC through satellite phone, reporting that telecommunications services in Puerto Princesa City are all down.
- DICT Palawan offers gadget charging through solar set-up for the public and calls for DOH personnel through the satellite phone.
- Attended emergency coordination meeting with DPWH for Palawan province. DICT to provide VSAT equipment to be installed in DICT Puerto Princesa.

3. DICT Visayas Cluster

- Secured parking for MOVE Set at Ormoc City DRRM Parking area and the team are on standby.
- Courtesy visit/meeting with Ormoc City DRRMO Chief Ciriaco E. Tolibao II
- GECS-MOVE set on transit to Ormoc City from Tacloban.
- Resources are on standby while on White Alert Status and until further advisory from RDRRMC 7 & 8.
- Available two-way radios were charged and the generator was checked.
- Monitoring of Free Wifi Sites and Government Network (GovNet) Status.
- Government Emergency Communications System (GECS) Team on stand-by for a possible pre-deployment.
- Pre-configured GECS-MOVE hub VSAT for Internet connectivity.
- Established connection with MC2 GETT positioned in Surigao at 8:22pm.
- Reporting and monitoring on TY Odette in Visayas Emergency Operations Center at OCD Complex, Mactan

Air base.

- DICT Visayas Cluster 2 is offering limited free charging and Free Wifi For All services in Cebu City. Located in Plaza Independencia, between the Post Office and Malacanang Sugbu.
- Inter-agency Cluster Response meeting with DSWD (Region 8) in response to typhoon Odette at Hotel Alejandro, Tacloban City
- Assessing possible fiber cut on areas with GovNet & JRJ
- Meeting at OCD Office to finalize the situation update presentation to be shown to President Duterte on December 19, 2021
- The VC2 MOVE Team in PDRRMO, Maasin, Southern Leyte contacted the DICT around 7am for an update on the situation in the area. They were able to get a signal 2kms away from PDRRMO since the telecommunications in the area is limited. They attempted to configure VSAT but were unable to do so due to power limitations.
- DICT Cebu office provided free emergency Charging and Free Wi-Fi Station.
- Inspection of 12 Generator sets available under GECS custody for possible deployment of the equipment.
- Sitrep meeting with PRRD & DICT Personnel at Bohol provincial capital.
- Inter-agency Cluster response meeting with DSWD (Region 8) in response to typhoon Odette at Hotel Alejandro, Tacloban City.
- Collaborative meeting with NTC and FVRC re:Communication plan and collaboration for President Carlos Garcia (Pitogo) communication support to OCD R7.
- Collaboration Meeting with DICT, NTC, and FVRC regarding the deployment of power supply thru solar panel and deep cycle battery. On their side, will give manpower and technical assembly. The equipment will be deployed to Pitogo and will be returned when electric utility is restored.
- Installed additional Access Point (AP) at DICT R7 Office to deload the utilization of existing set up while accommodating more users

4. DICT Mindanao Cluster

- Toolbox meeting with GECS, Free Wifi and Govnet team in preparation for MOVE set deployment in Surigao City as well as the setup in Caraga RDRRMC Emergency Operations Center.
- Installation of IP Radio with Free Wifi and Govnet team for internet connectivity of RDRRMC Caraga Emergency Operations Center at GO Hotel Butuan City.
- Transport of VSAT, Satellite phone and additional VHF/UHF radios from Regional office to Butuan City for prepositioning of communication assets to provincial offices.
- Free Wifi Team in each provincial office actively monitoring status of Free Wifi sites in their respective AOR.
- Attended GECS-MC2 meeting in preparation of the pre-deployment of GECS-MOVE set in Surigao City.
- Free wifi team in close monitoring of the status of free wifi sites within their respective area of responsibility in all the provinces of Caraga and Region 10.
- Radio checking and monitoring of LGUs in Surigao del Norte through VHF radio and preparation of genset and extension wires at DICT Surigao Office in case of power interruptions.
- Installation of VHF Base radio in Caraga RDRRMC Emergency Operations Center.
- Checking and charging of UHF and VHF Handheld Radios at DICT Provincial Office
- Turn-over of VHF/UHF Radios to Dinagat and Surigao Del Norte Provincial Office.
- Four DICT MC3 Personnel Airborne bound for Siargao to establish emergency communication with VSAT and HF Radio.
- Assisted MC3 GECS Team in the transport of their VSAT to Siargao through Blackhawk Chopper.
- Setting up and testing of MC3 VSAT in DICT Butuan.
- Coordinated with EOC Caraga on their needs of contacting Dinagat Governor.
- Installation of repeater and HF broadband antenna at DPWH facility in Surigao City.
- OCD Caraga Region arrived at DICT Butuan, trying to reach the GECS-MOVE MC2 hub at Surigao.
- DICT Acting Secretary Emmanuel Rey Caintic and Usec. Alan Silor of Resilient Government Emergency Communications visited Surigao to oversee and check the current situation and DICT personnel in the area.
- DICT together with WFP established VSAT connectivity at DPWH Surigao Del Norte PDRRMO Operation Center.

5. OCD

- HF Radio Operators at OCD Regional office on standby.
- Radio checking to Regional offices and other agencies.
- Satellite phones at OCD Central Office and ROs on standby.
- OCD ETC team and communication equipment on standby for possible deployment.
- Coordinated with DICT-DRRMD regarding a collapsed portion of Southern Leyte Provincial Hospital located in Dongon.
- OCD ETC team deployment to Siargao and facilitated satellite communications providing data connectivity to the province via Very Small Aperture Terminal (VSAT).

- OCD ETC team deployment to Siargao and facilitated satellite communications providing data connectivity via Very Small Aperture Terminal (VSAT).
- SMART has restored their services in most areas of Mindanao. They provide Libreng Tawag and Libreng Charging stations in the following areas: Abuyog, Bacolod, Butuan, Cabadbaran, Catbalogan, Cebu, Kabankalan, Minglanilla, Tagbilaran, Tandag.
- Smart dismantling of IPVSAT in Kiamba to be transported to Surigao to aid communication in the area.
- Smart Restoration Team continuously repairing affected sites in Salay, Misamis Oriental.
- PLDT and Smart have sent two satellite phones to the provincial government of Surigao del Norte to power Tawag Centers in the two badly hit areas.
- Smart has also sent satellite phones to Dinagat Islands and Cebu to help with the communication needs of impacted residents. Smart has also turned over one unit to Cebu's provincial police office to help in the assessment of badly hit areas in the southern portion of the province.

5. PLDT and SMART

- Prepositioned personnel and mission-critical equipment including emergency generators in the Visayas and Mindanao as the country braces for Severe Tropical Storm Odette.
- LibrengTawag and LibrengCharging stations are also on standby, ready to be deployed in areas that will be heavily impacted by the tropical cyclone.
- PLDT and Smart subscribers will receive load assistance in Dinagat Islands, Surigao del Sur, Surigao del Norte, Bohol and Southern Leyte.
- Restoration efforts are underway, with technical teams working round the clock through impassable roads and fallen trees following the typhoon's passage. In Visayas, at least 78% of wireless customers and about 50% of fixed customers respectively are back online.
- SMART has restored their services in most areas of Mindanao. They provide Libreng Tawag and Libreng Charging stations in the following areas: Abuyog, Bacolod, Butuan, Cabadbaran, Catbalogan, Cebu, Kabankalan, Minglanilla, Tagbilaran, Tandag.
- Smart dismantling of IPVSAT in Kiamba to be transported to Surigao to aid communication in the area.
- Smart Restoration Team continuously repairing affected sites in Salay, Misamis Oriental.
- PLDT and Smart have sent two satellite phones to the provincial government of Surigao del Norte to power Tawag Centers in the two badly hit areas.
- Smart has also sent satellite phones to Dinagat Islands and Cebu to help with the communication needs of impacted residents. Smart has also turned over one unit to Cebu's provincial police office to help in the assessment of badly hit areas in the southern portion of the province.

7. Globe

- Globe technical team has started restoration efforts in some areas affected by the TY Odette.
- Using the New GlobeOne app customers can donate points to the affected communities brought by TY Odette.
- Globe restoration efforts are non-stop to keep communication lines open.

8. Converge

- Ongoing restoration of service in Iloilo, Capiz, Cebu, Cagayan De Oro, Davao.

9. WFP

- The World Food Programme (WFP) is on-site at DICT Butuan providing technical assistance in the establishment of more radio communications links, and has provided timely updates on the status of Government Emergency Communications System Mobile Operations Vehicle for Emergency (GECS-MOVE) facilities. The WFP Office has likewise reached out to the Philippine Government for other forms of assistance.

F. EDUCATION

- A total of 796 schools or 4,740 classrooms are used as evacuation centers in Regions, MIMAROPA, V, VI, VII, VIII, IX, X, XI and CARAGA.

1. DepEd

- Conducted an emergency coordination meeting with the affected regions and divisions to discuss updates, status reports, and ways forward;
- Convened the AoR leads to reiterate response functions during disasters;
- Prepared a schedule of DRRMS staff assigned to prepare the Situation Reports and Education Cluster Updates;
- Monitored schools on their preparedness measures as per DO 83 s. 2011 and DM 108 s. 2016 and in connection to the ongoing COVID-19 pandemic;

- Disseminated advisories from DOST-PAGASA and IECs on Preparedness Measures for Storm Surge and Flood to exposed and affected regions and divisions;
- Coordinated with the exposed regions on schools used as evacuation centers, flooding incidents, and other incidents related to TY "Odette" and,
- Deployed TY "Odette" Monitoring Sheet.
- Attended emergency NDRRMC Full Council Meeting ICOW TY Odette
- Attended Response Cluster Meeting ICOW TY Odette
- Currently conducting Rapid Assessment of Damages to schools.

G. HEALTH

- There is total of P11,808,266.00 Prepositioned Logistics in DOH Regional Offices. While 272,447,989.60 worth of logistics is also available in various DOH regional warehouses.
- A total of P66,697,561.26 worth of logistics is available in DOH Central Office

1. DOH HEMB

- Raised Code Alert
- Sent weather alert memorandum to all Centers for Health Development BARMM Ministry of Health and DOH-retained hospitals.
- Presented a Weather Report to Bayanihan Bakunahan meetings.
- Conducted assessment of the readiness/preparation of CHDs in terms of the following:
 - Operation Centers are activated
 - Reporting Time o Reporting Forms
 - SPEED Reporting Forms (online, manual forms are ready)
 - Teams are on standby (RHA, Medical, WASH, Nutrition, MHPSS, SPEED Team)
 - Logistics Commodities (on standby/prepositioned)
 - Covid19 patients in the TTMF are relocated Continuous monitoring on the weather disturbance through DOST-PAGASA.
- Prepared needed logistics to be transported to affected regions
- Coordinated needs of Anti-Venom of CHD V, outsourced to CHD III, Eastern Bicol Medical Centers in Catanduanes and EVRMC in Tacloban Leyte
- To coordinate with the Health Cluster Member such as DOH, DSWD, DEPED, PNP, AFP, UP, DOST-FNRI, DILG, DTI, CHED, DPWH, LWUA, BFP, and PRC to submit actions taken to be consolidated by DOH HEMB
- Coordinate with OCD regarding the mobilization of the AFP Medical Team to Siargao District Hospital and to conduct initial assessment and determine other needs for augmentation of the said of the said hospital and to provide feedback report to DOH

2. Centers for Health Development

- Raised Code Alert
- Alerted all Provincial DOH Offices to actively monitor and report untoward incidents in their respective area of responsibility.
- Prepositioned assorted medicines in the provinces through the PDOHO.
- Continuous monitoring on the weather disturbance through DOST-PAGASA.
- Conducted ocular survey among evacuation centers in Cagayan de Oro City (CHD X)
- Provided doxycycline leptospirosis prophylaxis among government and non government agencies (CHD X)
- CHD IV-B:
 - Linked and continues monitoring of Virtual EOC
 - Continues coordination with PDOHO re Typhoon Odette
 - Advised all Public Health Team to be on stand-by for deployment once the need arises
 - Ongoing coordination of key essential units (HEMS, RESU, EREID, HFUDU, HEPUDU) for the continuous monitoring of COVID-19 cases in MIMAROPA
 - Daily monitoring of Oriental Mindoro Provincial Hospital (OMPH), Ospital ng Palawan (ONP), Culion Sanitarium General Hospital (CSGH), Occidental Mindoro Provincial Hospital, and Puerto Galera Hospital GeneXpert Laboratory
 - Handled media queries
- CHD VI:
 - Mobilized Human Resources for Health (HRH) under the PDOHOs to assist in the pre and disaster assessment including health facilities
 - Assisted LGU in the activation of Surveillance for Post Extreme Emergencies and Disasters (SPEED) reporting
 - PHO Aklan, PHO Antique, PHO Capiz, PHO Guimaras, PHO Negros Occidental, PHO Iloilo, CHO Iloilo:

- Activated 24/7 Operations Center
- Activated Code White Alert
- Prepositioned medicines and commodities to local health offices
- Reiterated the observance of Minimum Public Health Standard in the evacuation centers.

- CHD VIII:
 - Augmented 769,818.20 worth of logistics in PHO Leyte, Southern Leyte, Biliran, Western Samar; CHO Tacloban, Maasin and Baybay.
 - Strengthen patient navigation guide to ensure safety
 - Evacuation Centers in Biliran and Samar were decamped

- CHD X:
 - Linked with Virtual EOC of RDRRMC
 - Continues coordination with Provincial DOH Offices
 - Provided doxycycline leptospirosis prophylaxis among government and non-government agencies (CHD X)

- CHD XI:
 - Activated 24/7 Operations Center
 - Activated Code White Alert
 - Activated ICS for TY "Odette"
 - Prepositioned medicines and commodities to local health offices
 - Attended RDRRMC Meeting in relation to typhoon

- CHD CARAGA:
 - Continuous monitoring of flooding and landslides events and coordination with DMOs for any corresponding health emergency actions needed at AOR (CHD CARAGA)
 - Conducted pre disaster briefing meeting for field response team and OPCEN Staff (CHD CARAGA)
 - Conducted aerial survey with OCD together with RD Cassion
 - CHD Caraga Teams are on standby to be deployed in Siargao Island through the assistance of Philippine Navy
 - Three (3) Medical Trauma Response Teams were deployed. Of which, only three (3) DOH personnel were able to aboard the Coast Guard Vessel towards Siargao Island, logistics and other members of the teams are on standby for travel at Surigao City.
 - Deployed Medical Trauma Response Teams: 1 Team in SDN Mainland; 1 Team in Siargao Island; and 1 Team in Dinagat Island.
 - HFEP/PDOHO Teams/Operation Staff was instructed to assess and monitor damages of health facilities in AOR.
 - Coordinated with Adela Serra Memorial Medical Center in the deployment of 2 hospital teams to Surigao del Norte and Dinagat Island.
 - Coordinated with the Response Cluster (DPWH, OCD, and Equiparco Construction) in the provision of vehicle support for logistics and response teams. Equiparco Constructions provided one (1) vehicle to be used as transport of logistics in Surigao City.
 - Coordinated with UNFPA and OCHA with regards to other health services.
 - Coordinated with CHD team of Northern Mindanao for possible augmentation of response teams.
 - Deployed Cold Chain Management Team.
 - CHD CARAGA conducted ICS meeting on the deployment of another response team that will establish the ICP in Surigao City.
 - Coordinated with provincial partners as to the status of evacuation sites and verification of reported deaths.
 - CHD CARAGA will establish a Health Cluster Command Post at Surigao City in December 20, 2021 together with OCD CARAGA.
 - Conducted RDANA through aerial view with OCD and other agencies.
 - The Bayanihan Bakunahan Round 2 in Butuan, Agusan del Norte, Agusan del Sur, and Surigao del Sur will resume on December 20, 2021.
 - Set up of Operation Center at CHD for TY Odette and Bayanihan Bakunahan Round 2.

3. Philippine Red Cross

- Philippine Red Cross Water reported that there are available logistics in several PRC Offices in case there is a need for Water, Sanitation and Hygiene. Water Tankers are also available in North Cotabato, Passi, Bacolod, Mandaluyong, Metro Manila, Albay and Batangas.
- Provided Hot Meals and Potable water in Basak, San Nicolas Cebu; Brgy. Hinaplón in Iligan and Dulangan Elementary School in Capiz.
- Conducted child friendly space activity in Brgy. Poblacion in Aklan.

- Mobilized 12 PRC personnel in the provinces of Surigao Del Norte, Bohol, and Cebu to provide WASH Services.



Philippine Disaster Resilience Foundation

- Placed SAR teams in Dumaguete, Negros Oriental on standby for deployment.
- Prepared 5000 packs of hot meals for deployment to affected areas.
- Provided free spaces with charging stations in private facilities for customers to await the safe passing of the storm.
- Placed static tanks and water tankers on standby.
- Prepared evacuation areas and food provisions.
- Pledged medicines, monetary support, drinking water, and flights for the air transport of goods to the affected regions.

Region 1

OCD RO1

- Conducted the PDRA Core and Analysts Group Meetings ICOW Tropical Storm “ODETTE” and Other Weather Systems
- Conducted Regional PDRA Analysts and Core Group Meeting on 14 October 2021
- Issued RDRRMC1 Memorandum Nos. 94 and 95, s. 2021: Raising of Alert Status to “BLUE” (BRAVO Protocol) ICOW Tropical Depression “ODETTE” and Other Weather Systems
- Issued RDRRMC1 Memorandum Nos. 92 and 93, s. 2021: Preparedness Measures for Tropical Depression “MARING” and Other Weather Systems
- Continuous and redundant dissemination of weather bulletins and other warnings information
- Continuous monitoring of AOR and close coordination with RDRRMC1 Member-Agencies and Provincial DRRM Councils.
- Provided Non-Food Items such as (Blankets, Emergency Tent, Portable Generator, Rain Gera, Hygiene Kits, Chainsaw, Family Pack, Megaphone)

Philippine Red Cross

- Activate chapter response system: Alert and Notify chapter staff, board of directors, volunteers, RC 143 volunteers.
- Establish 24/7 duty staff and chapter-based volunteers to monitor and stand by.
- Activate Emergency Communication Center and establish communication/coordination link with PRC NHQ Operation Center.
- . Coordinate with local Partners.
 - o MDRRMO/CDRRMO/PDRRMO/RDRRMC
 - o Local Government Unit (LGU)
- Check and inspect readiness of the FI/NFI.

DILG RO1

- Sent weather advisories and critical cyclone track charts to RDRRMC1 Member Agencies and the Provincial Offices
- Activated reporting and monitoring for TD “ODETTE” and Other Weather Systems
- Monitored DORMs for TD “ODETTE” and Other Weather Systems
- Attended Regional PDRA Meetings
- Submits of Situation Report regularly

DSWD FO1

- Close monitoring of the possible effects of TD “ODETTE” and Other Weather Systems and the tropical storm outside the PAR through the DOST-PAGASA and RDRRMC1
- Directed the Provincial Operations Offices to closely coordinate with their respective P/C/MDRRMOs to monitor the possible adverse effects of the weather disturbance
- Attended Regional Pre-Disaster Risk Assessment Core and Analyst Group Meetings and advised the members of the Response Cluster to conduct resource inventory and be on standby for possible augmentation in affected areas
- DSWD-FO1 Incident Management Team remains activated and on-duty while other DSWD staff are on standby for possible augmentation

DOH CHD1

- Full activation of OpCen 24/7
- Continuous coordination with the four (4) Provincial DOH Office Operations Center
- Continuous duty of the three (3) DOH Retained Hospitals:
 1. MMMH&MC – Ilocos Norte
 2. ITRMC – La Union
 3. R1MC – Pangasinan
- Continuous coordination with other concerned agencies
- Activation of Code Alert Status as needed
- Activation of contingency plan as needed
- Rapid Health Assessment
- Health Emergency Response Teams are on standby for deployment

DPWH RO1

- Regional/District Disaster Risk Reduction Management Team were Activated.
- District Maintenance Engineers (DMEs) and Maintenance Point Persons (MPPs) are inspecting/monitoring AOR and maintenance crew are doing various regular maintenance activities.
- QRA's are prepositioned at staging areas for any eventualities

DA RO1

- Conducted price and supply monitoring of basic commodities
- Ensured the availability of buffer stocks and other resources in the field offices

MGB RO1

- Continuous dissemination of list of Barangays Susceptible to Landslides and Flooding based on the DOST-PAGASA Rainfall Data.
- Provided updates on flood and landslide susceptibility during PDRA Meeting and Weather Updating Sessions

DOST-PAGASA

- Continuous dissemination of warning information and other advisories
- Provided updates on flood and landslide susceptibility during PDRA Meeting and Weather Updating Sessions

PPA RO1

- Continuous monitoring of the weather situation as well as weather bulletins and advisories provided by

PAGASA

- Ensured implementation of Notice to Mariners issued by the Philippine Coast Guard relative to sea state and gale warnings and movement of ships
- Ensured that all communication equipment is in working condition, and that the life-saving appliance are complete, as indicated in the safety certificate, and in serviceable condition
- Ensured that emergency number both on ships and ashore and location of sheltering areas are updated
- Implementation of MC 2015-10: "Implementation of the Code of Safe Practice Stowage and Securing in the Domestic Shipping"
- Implementation of MARINA Advisory 2019-11, "Responsibilities for the Safe Operation of Ships and Application of Safety Measures"

NTC R1

- Close coordination and monitoring of the status of facilities of telecommunications companies ensuring uninterrupted telecommunications services during and after the occurrence of the typhoon
- Ensured the functionality of all available HF, VHF, UHF, and other readily deployable communication (RDC) equipment
- Activated the following accredited local Civic Action and Amateur Radio Groups to closely monitor the status of communication lines in their areas of jurisdiction
- Provision of "Libreng Tawag and Libreng Charging Stations" in coordination with Telecommunications Companies
- Submission of Situational Reports and other updates to RDRRMC1

BFAR R1

- Adoption of Alert Status recommended by the RDRRMC1 by all operating units with directive to implement preparedness measures for typhoons, to include appropriate actions to undertake for protection of personnel, properties, and projects and coordination with LGUs at risk – harvestable stocks are harvested or relocated; CFV operators are enjoined not to venture out to sea until proper authorities declare it safe
- Activation of BFAR-RFO1 Regional Command Center (RCAC) simultaneously with all Provincial Command Centers (PCACs) – through Messenger (group chat), SMS and Memorandum
- RCAC on 24/7 Monitoring Status

PIA RO1

- Produce/share/disseminate social media cards on updates of TD "ODETTE" and Other Weather Systems in FB Pages and online group chat
- Prepared situational reports via SMS regarding the updates and effects of TY "ODETTE"

ILOCOS NORTE PDRRMC

- Informed all Barangay Chairmen and Officials in the City/ Municipalities of the incoming typhoon and for them to immediately disseminate the same to all residents and take all necessary precautions, preparations, and regularly monitor weather updates
- Advise all residents to limit outside exposure (only when necessary) and stay indoors especially when there is strong winds, heavy downpour and thunderstorms accompanied by lightning
- Advised all barangay officials and farmers/ livestock raisers to ready animal shelters in safe and secure areas and for fishermen not to venture out to sea when there is gale warning, big waves, strong winds/ thunderstorms or adverse sea weather conditions. Additionally, advised families to immediately secure dwellings
- Readied equipment such as dump trucks, rubber boats, ambulances as well as food packs and relief goods
- SAR Teams, personnel and other resources are to constantly monitor flood, landslide, and storm surge in high-risk areas
- Implement pre-emptive measures and forced evacuation of residents in highly vulnerable areas to flooding, storm surges and landslides
- Constantly monitor weather conditions and conducted PDRA meetings and activate the local EOCs, if

ILOCOS SUR PDRPMC

- Attended Regional PDRA Meetings
- 24/7 monitoring of weather situation
- Dissemination Tropical Cyclone bulletins to C/MDRRMOs and the general public
- Alerted search and rescue team
- Response clusters in on standby
- Prepared and maintained SAR vehicles and equipment
- Activated the PDRPMC Ilocos Sur Emergency Operations Center located at Ilocos Sur Provincial Capitol.
- Issued and disseminated PDRPMC Memorandum No. 098 (Preparedness Measures for Severe Tropical Storm "RAI" (OUTSIDE PAR) and other weather systems and Memorandum No. 099 (Raising of Alert Status To "BLUE" (BRA VO PROTOCOL) Ilocos Severe Tropical Storm "RAJ" (OUTSIDE PAR) and other weather systems.
- Established proper communication ahead of time for immediate response.
- Prepositioned W ASAR, USAR, medical equipment and rescue vehicles for emergency purposes.
- SRR, USAR, W ASAR and Medical teams are on standby ready for deployment in case an emergency arises.
- All C/MDRRMOs are advised to closely monitor their AOR.
- Track of TYPHOON "ODEITE" is being monitored 24/7.
- Tropical Cyclone Bulletin from DOST- PAGASA is being disseminated to C/MDRRMOs through text message and social media.
- Tropical Cyclone Bulletin for Typhoon ODETTE is posted on PDRPMC Facebook page

PANGASINAN PDRPMC

- Attended PDRA Meetings
- Informed C/MDRRMOs to conduct their own PDRA and submit their respective preparedness measures regarding TD "ODETTE" and Other Weather Systems
- Continuous monitoring of the situation in the province (weather update, San Roque Dam, river systems, tide level)
- Incident Management Team on standby for possible deployment
- PDRPMC SAR Teams on standby for possible deployment
- Continuous coordination with C/MDRRMOs regarding the situation in the AOR
- Continuous posting of weather advisories through Pangasinan PDRPMC Facebook Page
- Information dissemination of preparedness measures and weather advisories through Tri-Media and social media to ensure public safety
- Continuous update of gale warning advisory to LDRRMOs, Barangay Councils, and the Philippine Coast Guard through web messaging platform (SMS)
- Close coordination with PDRPMC Members for possible augmentation and other forms of assistance

ALAMINOS

- Alaminos city is in constant monitor of weather updates and reminders are sent via quad media to CDRRM council members, member agencies, punong barangays, BDRT's and general public.
- All personnel of the Alaminos City Response team and Response Cluster member agencies were alerted to report upon notification.
- Close and constant coordination with members of the response cluster conducted.
- Alaminos City EOC is now activated for possible effect of # OdettePH.
- Alaminos City is now on Blue alert status as of December 15, 2021 @ 1400H.
- Equipment and supplies that may be necessary for any operations for #OdettePh are on standby

BAYAMBANG

1. MDRPMC Bayambang is implementing its Alertness Plan dubbed as tropical storm "Dante" which started December 14, 2021, 100H.
2. The MDRPMC declared Blue alert effective 1700H of December 14, 2021.

3. Activities being undertaken:

- A. Close monitoring of Tropical storm Dante through PAGASA and WINDY
- B. Convene MDRRMO staff and MDRRMC members
- C. All MDRRMO staff including wasar are activated.
- D. All Rescue vehicle and equipment are prepared.
- E. In close coordination with BDRRMC
- F. Close monitoring w/ BDRRMC on flooded brgy's.
- G. Textblast 77 brgys.

SANTA BARBARA

12-16-21

- Inform all BDRRMCs regarding the TYPHOON 'ODETTE'
- Coordinate with PNP-Sta. Barbara headed by PMAJ RIZALINO B. SUAREZ
- Monitoring and prepared all necessary equipment for possible response.
- Monitoring the flow of water of Sinucalan River from upstream.
- Closely coordinated with the Barangay Officials especially to low laying areas.
- Monitoring and coordinating with BFP-Sta. Barbara headed by INSP GIAN GLOREINE U. GALANO
- Monitoring the flow of water of Sinucalan River from upstream
- Alerted all volunteers and WASAR teams.
- Monitoring PAGASA, OCD and PDRRMC updates.
- Monitoring from PAGASA, NDRRMC, PDRRMO, Project NOAH and DILG CODIX.

DAGUPAN CDRRMC

- On full alert and continuously monitoring and disseminating weather updates to the communities
- Activated all BDRRMCs, prepositioned necessary supplies, and prepared evacuation centers
- Informed the Punong barangays of weather advisories and other relevant information
- Placed all heavy equipment and emergency response equipment on standby

LA UNION PDRRMC

- Activated the Emergency Operations Center.
- Attended PDRA Meetings
- Conducted inventory of response assets and capabilities for possible augmentation
- Placed on standby all PDRRMO personnel for possible mobilization
- Continuous monitoring and dissemination of weather advisories, 24-hour public weather forecasts, gale warning, and other advisories to all C/MDRRMOs through La Union 911.

SAN FERNANDO CDRRMC

- Activated the Emergency Operations Center.
- Conducted inventory of supplies, equipment and stock pile of goods
- Organize monitoring and supporting team
- Disseminate weather advisories
- Continuous activation of barangay emergency operation center

Barangay Abut

- * Their BDRRMC was immediately activated by their Chairman for planning and to prepare our rescue equipment and other logistics needed for the upcoming typhoon.
- * Conducted information dissemination to every purok

Barangay Apaleng

- * Information dissemination to all barangay constituents
- * Monitoring of every purok especially those with landslide prone areas
- * Disaster preparedness of barangay officials and also barangay constituents

- * Alertness of everybody during the typhoon AMBO

Barangay Bangbangolan

- * Information dissemination regarding typhoon
- * Conduct risk assessment at prone areas of landslide
- * Advise to anchor their houses

Barangay Bangcusay

- *Information dissemination.
- *Prepared Evacuation Area.
- *Advised families living at fishpond to evacuate at higher grounds.
- *Prepared relief goods.
- *Prepared CDRRMC Equipment
- *Advice all responder to prepare.

Barangay Baraoas

Declogging, pruning and road clearing

Barangay Bato

- * Declogging of canals from Purok 1 to 7
- * Pruning of trees
- * Convene the BDRRMC

Barangay Biday

- * Convened BDRRM
- * Prepared disaster equipment (flashlights, axe, ropes, bolos, life vest, stretchers)
- * Prepared evacuation centers (Brgy Hall and Covered Court)

Barangay Cabarsican

- * Meeting of BDRRMC
- * Information dissemination to all barangay constituents
- * Preparation of the evacuation center
- * Dredging of canals
- * Cleaning along the roads and creeks
- * Purchase of budgeted equipment and ready to eat goods

Barangay Cadaclan

- *Prepared the BDRRMC Equipment/Teams for preventive measures.
- *Information and dissemination about the incoming typhoon especially at the flash flood areas.
- *Formed BDRRMC team for a 24/7 duty
- *Barangay hall and Cadaclan Elementary school as Evacuation Area.

Barangay Canaoay

- * Pruning of trees, posting of signage - evacuation route
- * Ready to provide relief goods, hot meals and medicines for possible evacuees
- * Ready for 24/7 disaster operation, report and assessment of possible damages

Barangay Carlatan

- * Disseminate information about AMBO specially those who are residing near the coastal area for them to be prepared and ready

Barangay Dallangayan Oeste

- *Identify flooded area.
- *Prepared the Evacuation Area.
- *Repaired Supplies/equipment
- *Disseminate warnings.
- *Conducted declogging and pruning.
- *Prepared rescue team of Barangay.

Barangay Ilocanos Norte

- * Declogged canals last week as per request to City Engineering along Ortega St., Lete St. and some parts of

Bonifacio St

- * Pruning of trees (LUECO truck assistance)

Barangay Langcuas

- * Purok 1&2: Information dissemination about "Taktak Taob"
- * Purok 3&4: Clean up drive to avoid plastic bags containers and candy wrappers to clogged on waterways and canals
- * Purok 5: Dredging of canal between Yknop Store and Kgwd Lacuata's residence
- * Purok 6&7: Pruning, cutting down branches of trees that are expected to cause damage by the coming of the rainy season. Illumination of electric posts of every Purok
- * Prepare all the disaster equipment's and inform BDRRM members

Barangay Nagyubuyuban

- * Emergency Response Team
- * Evacuation Center
- * Emergency Kits

Barangay Narra Este

- * Pruning of trees
- * Road clearing
- * Cleaning and preparation of the evacuation center
- * Information dissemination to all the residents to be prepared

Barangay Pagdalagan

- *The Brgy. Captain convened the BDRRM Committee to discuss the CDRRMC memo no. 05-11-004 series of 2020
- * During the meeting, they have identified Purok which are highly at risk of possible flooding (Purok 1,2,4 and 7), BERT have been alerted for possible emergency situation.
- *Transportations (Patrol and MTC) are made prepared and available.
- *HHR and Mobile Phones are utilized for faster communication and dissemination of information.
- *Declogging of canals and pruning not trees had been conducted on the first quarter of the year during the monthly road clearing operations.
- *Our evacuation center have been identified during the meeting. (Brgy. Multipurpose Hall and Brgy. Auditorium)
- *As one of the identified coastal Barangay, the committee is advised to disseminate to avoid any water activities.

Barangay Pias

- * Emergency meeting of barangay council for the upcoming typhoon to take preventive measures and alert barangay emergency response team for possible rescue operations and to assist in evacuation if needed. The evacuees will strictly maintain social distancing and wearing of facemask in the evacuation area.
- * Disseminate warning information to the residents of the barangay
- * Advise the residents to be alert for the upcoming typhoon to fix their house and anchor them if necessary
- * Conduct pruning of trees on the area that may cause danger to the residents of the barangay
- * Prepare emergency hot meals and other supplies to be utilized in the evacuation center
- * Report promptly to the City Command Center on the status of the barangay and for any untoward incident that may occur.

Barangay Sacyud

- * Pruning of trees
- * Declogging and cleaning of drainage canals
- * Information dissemination to their constituents

Barangay San Francisco

- * Emergency meeting of BDRRM committee
- * Identified and prepared evacuation area
- * Everyday duty of Tanod Brigade at coastal area
- * Identified list of families at flood prone areas
- * Strict implementation of NO SWIMMING ANYTIME at coastal area
- * Round the clock patrolling along the shore
- * Account and prepare lifesaving materials
- * Declogging of drainage canals

- * Informed and disseminate to the residents re: status of typhoon

Barangay Saoay

- * Information dissemination to their barangay constituent about typhoon and precautionary measures

Region 2

OCD RO2/Cagayan Valley RDRRMOC

- Continuous monitoring of the regional situation.
- Issued CVRDRRMC Memo No. 90 s 2021 dated 14 December 2021 re: Raising of Alert Status at the CVRDRRMC and Local DRRM Operations Center to BLUE re Severe Tropical Storm "RAI" effective 14 December 2021 at 5:00 PM.
- Continuous dissemination of weather updates/advisories to Cagayan Valley RDRRMC member-agencies, P/C/MDRRMCs, Media and other stakeholders thru SMS, viber and social media.
- Attended PDRA Analyst Group meeting ICOW Tropical Depression outside PAR on December 13, 2021.
- Attended PDRA Core Group meeting ICOW Tropical Depression outside PAR on December 13, 2021.
- Conducted CVDRRMC – PDRA Core Group meeting on December 14, 2021 at 9:00 AM re STS "RAI"
- Attended Virtual EOC re: Weather Situation on December 15, 2021.
- Close coordination with P/C/MDRRMOs in the Region.
- Continuous monitoring of the major river systems in the Region and its tributaries to include the water sources from the Sierra Madre Mountains, Cordillera Mountains and others.
- Emergency Telecommunications are all functional (HF and VHF radios, Satellite Phones, Hytera radio and Rapid Deployment radios).
- Conducted second Regional PDRA Core Group Meeting re Preparedness Measures for possible effects of TY ODETTE.
- Attended the Emergency NDRRMC Full Council Meeting re Effects of TY ODETTE.

DILG R2

- Monitor all PAGASA weather updates
- Convene their respective Local DRRMCs
- Prioritize prepositioning of supplies and equipment for response
- Disseminated Memorandum re ACTIVATION
- Activate concerned Barangay DRRMCs for early warning measures and vigilant monitoring of areas with settlements and areas identified as very high/critical landslide zones.
- Vigilant monitoring and reporting of weather disturbances and other incidents.
- Continuously inform and advise the public of situation updates and preparedness actions of the localities.
- Intensify the use of social media platforms for public information.
- Monitoring of flood prone communities and dam water level updates.
- Vigilant monitoring of possible riverbank erosion and shift of river flow direction.
- Warn small-scale miners to stay in safer grounds and stop all mining activities.
- Enforced no-fishing policy and ensure that sea travel and small-scale fishing activities are closely monitored and prohibited.

DSWD FO2

- A total of ₱4,814,718.68 standby fund is available
- A total stockpile of 23,958 family food packs (FFPs) amounting to ₱16,559,732, other food items amounting to ₱4,731,437.20 and non-food items amounting to ₱17,364,665.96 are available in the region.
- The Field Office 02 attended thru virtual platform the Pre-Disaster Risk Assessment (PDRA) Core Group

Meeting relative to the preparedness response measures of every member council of CVRDRRMC

- Alerted all S,NAO Teams/MATs on the possible effects of the current weather disturbances in the region. They were advised to coordinate with their Local Disaster Risk Reduction and Management Councils (LDRRMCs)/ Local Social Welfare and Development Officers (LSWDOs), if there are concerns needed to be addressed in the Field Office (FO);
- Ensured that the Regional DMRT, SWADTs, P/C/MATs are ON CALL and Stand-by in the Field Office
- Coordinated with Disaster Response Management Bureau (DRMB) for 20,000 FFPs for augmentation to be delivered to DSW FO2 warehouse on December 14-17, 2021.
- Continuous coordination with CVRDRRMC.
- Attended the Pre-Disaster Risk Assessment (PDRA) Core Group Meeting relative to the preparedness response measures of every member council of Cagayan Valley Regional Disaster Risk Reduction Management Council (CVRDRRMC) wherein DSWD presented the preparedness plan on the possible effects of STS Odette and Northeast Monsoon;
- Unloaded 5,000 FFPs to the two satellite warehouses at SWAD Isabela (1,700 FFPs), and Tuguegarao City (3,300 FFPs) with an aggregate amount of ₱3,516,875 as initial delivery out of the 20,000 FFPs requested to Disaster Response Management Bureau (DRMB).
- Continuous monitoring and dissemination of weather advisory to all SWADTs and Municipal Action Teams (MATs) for their information and appropriate action in case the situation accelerates.

BFP R2

- Strict monitoring of AOR to include landslide and flood prone areas.
- Activated Oplan PAGHALASA.
- Communication Team available.
- SRR Team on stand-by status.
- Camp Coordination Management Team on stand by status.

DENR- MGB

- Attended the PDRA meeting STS "RAI" on 14 December 2021, 09:00AM
- Issued General Public Advisory (official MGB RO2 facebook page) and Geohazard Advisory with list of Barangays in Region 2 with High to Very High landslide and flood susceptibilities to OCD, DILG and Provincial Governments based on the DOST-PAGASA Weather Advisory re STS "RAI".
- MGB RO2 Geohazard Operations Center is on monitoring status for the possible effects of STS "RAI" in Region 2. Geologists and Mining Engineers of MGB RO2 are on 24-hour duty (via facebook messenger) for monitoring of geohazards in all provinces and mining areas of Region 2. MGB RO2 Geohazard Hotline - 0961-249-6199.
- In close coordination with MGB Central Office and other MGB Regional Offices for the updates and effects STS "RAI" via facebook messenger.

DEPED

- Advisory Issued to Prepare of the upcoming typhoon
- Schools were advised to take precautionary measure, unplug electrical equipment
- Secure the database of students and family details which are essential to track learners.
- Advised to convene and activate the school DRRM teams, especially if school is used as evacuation center except schools used as quarantine facilities, advised to prepare data if there are damages done by the typhoon via RADAR

DOH R2

- Activated Code White Alert
- The DRRM-H Operation Center is on 24/7 operations.
- Emergency Response Teams are on standby and ready for deployment.
- Four Regional Health Emergency Response Teams (HERTS) on standby.

- Activated medical teams from different DOH-retained hospitals for possible deployment (CVMC, SIMC, R2TMC and BGH).
- Prepared Health Emergency Management (HEM) Logistic Status
- Strong coordination and collaboration with CVDRRMC.

DOST

- Continuous monitoring on operation monitoring weather equipment around the Region 2.
- Monitoring and dissemination of information of SOCMED.
- Assistance of activation of sirens during flood for LGUs.

DPWH R2

- Disaster response teams on alert.
- Ensured availability of response assets.
- Close coordination with members of the CVRDRRMCs and Local DRRMCs.
- Submission of timely update and advisory on road network status.
- Prepositioned assets (heavy equipment) to strategic locations in the Region.

PAGASA

- Continuous monitoring and timely submission of significant weather observations of all PAGASA stations.

PCG

- Activation of DRG teams since December 11, 2021
- For substations and stations with DRG teams
- Tuguegarao Team ready with their equipments

PIA R2

- Continuous dissemination of weather updates/ advisories.
- Close coordination with CVRDRRMC member agencies.
- Dissemination of information provided by CVRDRRMC member agencies to the media and public.
- Continuous posting of Social media cards and Weather bulletins/advisories through social media.

PNP PRO2

- Activated the Regional Disaster Incident Management Task Group
- Coordinated with respective P/M/C DRRMCs
- Created a dedicated Viber Group for immediate monitoring and coordination
- Conducted inventory and preposition of SRR Equipment and accounting of SRR Teams
- Activated the PRO2 Reactionary Standby Support Force
- Conducted "Operation Tambuli" in low lying flood prone areas
- Directed all concerned Chiefs of Police and Unit Commander to enforce the "No Sailing, No Fishing and No Swimming Policy"
- All other PNP Personnel of PRO2 were alerted for possible deployment.

PDRRMC – Batanes

- Continuous dissemination of weather advisories/bulletins via Social Media Platform, Email, and Text Messages.
- Close coordination with MDRRMCs.
- Continuous monitoring of track STS “RAI”.

PCCDRRMC – Cagayan

- Download/disseminate information to C/MDRRMO/Cs and the general public through Cagayan Provincial Information Office (CPIO) FB page and CPIO Teleradyo.
- Cagayan EOC manned by PDRRMO on 24/7 monitoring of the weather systems and all hazard web-based system.
- Activation of Incident Management Team (IMT) located in seven (7) strategic areas in the Province (Tuao, Tuguegarao City, Amulung, Lal-lo, Gonzaga, Ballesteros, and Sanchez Mira) with 147 responders.
- All Provincial Government of Cagayan Responders are on standby status including rescue equipment ready for dispatch.
- Close coordination with local C/MDRRMO/C's in their respective Area of Responsibility (AORs).
- Advised all local DRRMCs to strictly and continuously monitor flood and landslide prone areas in their AOR and shall enforce pre-emptive evacuation as situation warrants.
- All local LDRRMCs shall strictly and continuously monitor flood and landslide prone areas in your AOR and shall enforce pre-emptive evacuation as situation warrants.

CDRRMC – Tuguegarao City

- Maintained alert status of CDRRM Operation Center into “Blue” on December 14, 2021 (5:00 PM).
- Continuously monitoring the status of main roads and bridges, water level status of Cagayan River, water gauges installed in Buntun, present weather condition at the OpCen.
- Continuous dissemination of advisories to BDRRMCs and CDRRMCs.
- Maintained all communication/Hotline of Rescue Unit and Command Center open for inquiries regarding emergency assistance.
- Disseminated advisories to CDRRMCs and BDRRMCs.
- Submitted situational reports to higher DRRMCs.

PDRRMC – Isabela

- Information Dissemination thru Radio Interviews
- Daily cascading of information thru led wall of Daily weather updates, Magat Dam status, Overflow Bridges status, National Roads, Scheduled Power Interruption, COVID-19 Precautionary measures
- Daily Cascading of Information thru Social Media, Text Messages.
- Manning the Operation thru actual monitoring,
- Briefing of possible entry of weather disturbance
- Inspection of Rescue Equipment, Rescue Vehicles,
- Preparation for possible deployment.

PDRRMC – Quirino

- Activated for the covid-19 response
- Will raise the alert status upon the directives of the LCE and/or the higher authority in case for weather disturbances with potential impacts in the province.
- Maintained red alert status for covid-19 response
- Preposition of resources are already in place
- Critical facility assessment
- Continuous dissemination of warning advisories
- Continuous monitoring of the possible effects of the weather disturbance
- Continuous relaying of covid-19 prevention IECs

PDRRMC – Nueva Vizcaya

- 24 hours continuous monitoring of area of responsibility at the EOC.
- Continuous coordination with MDRRMOs and other member agencies.
- Continuous monitoring of the road and traffic status.
- Nueva Vizcaya Search and Response Unit (NVSARU) on 24/7 standby medics.
- Rescue equipment's including heavy machineries, land vehicles and boats are on standby.
- Disseminated to the MDRRMOs the list of flood/landslide susceptible barangays from MGB Region 2.
- DRR online advocacies – weather updates/advisories/warning to the public via fb/social and media platform.
- Food packs and hygiene kits are prepositioned at the PSWDO.
- Nueva Vizcaya Search and Response Unit and Philippine Red Cross Nueva Vizcaya Chapter Emergency Response Unit were activated.
- Attended PDRA Core Group Meeting re STS "Odette" via Zoom teleconference
- Issued PDRRMC Memo #28, series of 2021 Raising of Blue Alert Status at the NV-EOC in relation to the Possible Effects of STS "Rai" in the province and disseminated the same to all PDRRM Council members.

MDRRMC – Alfonso Castañeda

- EOC is activated.
- Stockpile is pre-positioned.
- ACERT, BFP, MDRRMO, PNP, MHO on duty and on standby.
- All barangay Captains are advised to monitor their AOR and instructed to submit situation report to EOC.
- All vehicles and heavy equipment on stand-by.
- Continuous monitoring of AOR.

MDRRMC – Ambaguio

- Weather advisory disseminated to all Barangays.
- Advised all Punong Barangay to take necessary action and precaution to the hazards of tropical cyclones such as rain-induced landslides.
- Advised to conduct pre-emptive or force evacuation if necessary.
- Coordinated with other partner agency.
- Heavy equipment on standby for immediate clearing operation.
- Disseminated weather updates through social networks, text messages and handheld radios.
- Maintained all communication or emergency hotline open.
- Continuous weather monitoring at PAG-ASA website.

MDRRMC – Aritao

- 24/7 emergency watch and operation.
- Emergency communication lines are functional and available.
- Continuous coordination with PNP, BFP, ARMS Volunteers and other concerned agencies for preparation, monitoring and response measures.
- Prepared readily available and accessible rescue equipment at OpCen.
- Coordinated with MSWDO re stockpiling of food and non-food items for possible affected families.
- Weather forecast and updates disseminated thru texts and available social media accounts.
- Requested all barangays for status monitoring of their respective AORs.

MDRRMC – Bagabag

- Prepared all resources for incoming typhoon.
- Informed all barangays to prepare all emergency equipment for the typhoon.
- Operations Center activated.

MDRRMC – Bambang

- With Standby Medics and Ambulance to facilitate transport in case of emergency.
- Continuous Information dissemination via Social Media and posting of information regarding weather updates.
- Continuous monitoring of weather update and water level.
- Coordinated with PNP Bambang, BFP Bambang and Barangay Officials to monitor their AOR and report any untoward incidents.

MDRRMC – Bayombong

- Activated Operations Center since October 31, 2020.
- Complete manpower.
- Informed all barangays/LGU's on monitoring water level and informed to be ready/prepare for any incoming typhoon.

MDRRMC – Diadi

- Disseminated weather advisory to all barangays.
- Conducted equipment/materials inventory.
- MDRRM Operation Center activated.
- BDRRMCs were activated to monitor landslide and flood prone areas in their AOR and to monitor weather advisory.

MDRRMC – Dupax Del Norte

- Emergency operations center (EOC) activation.
- Conducted IEC to landslide and flood prone areas in our AOR.
- Prepositioned stockpile of food and non-food items for possible evacuation.
- Disseminated weather advisory/updates posted at the MDRRMO-Dupax del Norte Page.
- Continuous monitoring of weather condition and landslides and flood prone areas in our AOR.
- Dupax del Norte Emergency Response Team (DNERT) were on 24/7 standby for any eventuality.
- Ambulance, rescue equipment and vehicles were on standby for any emergency cases.
- Hotline and base/handheld radios including social media were maintained accessible for inquiries and emergency assistance.
- Coordinated with the Philippine National Police (PNP), DPWH, CENRO and BLGU's and other concerned agencies.

MDRRMC – Dupax Del Sur

- 24/7 continuous monitoring particularly all bridges and roads within the AOR.
- Rescue 142 on standby to assist in case of emergency.
- Maintained all radio communications and Hotline of Operation Center open for inquiries.
- Standby Rescue Vehicles, ambulances and Rescue Heavy Equipment.
- Coordinated with MSWDO re: stockpiling of food and Non-food items for possible evacuation.

MDRRMC – Kasibu

- Conducted IEC to landslide and flood prone areas.
- Prepositioned manpower, equipment, food and non-food supplies.
- Kasibu Response Unit on standby to assist in case of emergency situations.
- Continuous monitoring of weather condition.
- Maintained all communication/hotline of MDRRM Operation Center and personnel open for inquiries.

MDRRMC – Kayapa

- Continuously monitoring of present weather condition, water level at AOR.
- Maintained all communication/Hotline of Rescue command center open for inquiries regarding typhoon and emergency assistance.
- Rescue vehicles are on standby.

MDRRMC – Quezon

- Activation of MDRRM Operation Center.
- Activation of BDRRM Council.
- Prepositioning of all available equipment, service vehicles, Rescue and clearing equipment.
- Conduct monitoring and Early warning to Flood and Landslide prone areas.

MDRRMC – Santa Fe

- MDRRM Emergency Center open 24/7 to monitor possible incidents.
- Santa Fe Rescue Team (SAFERT) on Standby to assist in case of emergency situations.
- Continuous monitoring weather condition and disseminate advisories to all concerned.
- Rescue vehicles and equipment are on standby.
- Maintain all communication/hotline of rescue and Emergency Operation Center for inquiries regarding typhoon and emergency assistance.
- Inventory of stockpile (food and non-food) in coordination with MSWDO.

MDRRMC – Solano

- Conducted inspection on critical areas.
- Check interconnectivity with concerned agencies, offices and barangays.
- Activation of the MDRRM Emergency Operation Center and quick emergency response.
- Pre-positioning of logistics and resources for emergency response.
- Preparation of evacuation centers.

MDRRMC – Villaverde

- Preposition of Resources, Rescue and communications Equipment.
- Continuous monitoring of typhoon track, weather condition with the MDRRMC Chairman, BFP, PNP, MDRRMO Personnel, Siglat Rescue and Volunteers.
- Coordination with partners and stakeholders specially PNP and BFP.

CALABARZON

National Food Authority

- Continuous coordination with PPGOM/LGUs re Issuance of Rice for Relief Operations
- Monitoring of prices of commercial rice and other prime commodities
- Opcen is activated and on standby 24/7
- Informed all warehouse supervisors that NFA stocks and properties are always secured and safe

DILG Province of Quezon

- Issued Memorandum No. 323 dated December 14, 2021 re: Raising of PDRRMC Alert Level from White to Blue due to Imminent Threat of Severe Tropical Storm Rai (Odette)
- DILG Quezon Cluster 1 Posts weather updates in PDRRMO's official Facebook Page and Continuous monitoring of weather condition and submission of Situational Report.

DILG Lucena City

- Disseminated the copy of signed advisory on Typhoon Odette
- Continuous Monitoring from DOST PhilVolcS stations, early warning systems, & social media post.

DPWH CALABARZON

- Send situation reports; monitoring of Major and Secondary Roads and Bridges on the Provinces, Cities, Municipalities, Barangays and Station limits.
- Prepositioned equipment and manpower ready for deployment.
- Road safety devices were installed

Police Regional Office 4A

- Activation of Reactionary Standby Support Force (RSSF) 14 December 2021 in anticipation for possible deployment of 382 personnel if need arises.
- Provided summary of SAR Capabilities such as life vest, rubber boats, handheld radio, base radio, vehicles and generator sets in PPOs of CALABARZON , RMFB and RHQ.

PPA Batangas

- PMO-Batangas canceled their Domestic RORO trips since 14 December 2021 going to areas of Odiongan, Cebu, Bacolod, Ilo-Ilo and Catiguan.
- Issuance of travel advisory

CAVITE PDRRMC

- Activated the PDRRMO-Operations Center in Trece Martires City
- Continuous dissemination of public advisories and weather bulletin via calls, text messaging and social media platforms, thru their respective local DRRMOs
- Prepositioned rescue/ emergency supplies, equipment and vehicles
- Coordination with the Provincial Social Welfare and Development Office for the updated list of evacuation centers which are COVID-19 ready
- Continuous coordination and communication with the PDRRM Council members and key officers, and C/MDRRMOs for situational updates.
- 24/7 stand-by duty of PDRRMO personnel for continuous monitoring and possible deployment for pre-emptive evacuation and response operations

MULANAY, QUEZON MDRRMC

- Conducted Meeting with the MDRRMO staff and Mulanay Emergency Response Team (Mulanay-ERT) on December 15, 2021;
- Search & rescue equipment prepared/prepositioned; Food Packs prepositioned; Continuous dissemination of weather bulletins/updates on the status of Typhoon Odette to MDRRMC members and BDRRMCs thru LGUIDS.

BFP CALABARZON

- Coordinate with DILG and RDRRMC and LDRRMS in the conduct of local PDRA and undertake preparedness and response protocols;
- Intensify conduct of OPLAN PAGHALASA in line with typhoon;
- Continuous monitoring of PAGASA weather advisories and bulletins;
- Conduct close coordination with the Local DRRMOs and other agencies for possible effects and/or hazards brought about by the weather disturbances;
- Ensure availability of BFP Assets and Personal Protective Equipment at all times;
- Vigilant monitoring within AOR for possible rise of waters prone to flooding especially on areas to river channels and flood plains (prioritize areas which are highly susceptible to recent and repeated flooding for monitoring);
- Monitor houses along esteros and riverbank for possible erosion, debris flow and flooding;
- Conduct monitoring of landslide prone areas including moderately sloping ground with creeks/gullies;
- Strict observance of precautionary measures in responding to Search and Rescue Operations, Medical Response and Mass Evacuation;
- Coordinate with other agencies for the assessment of safety of evacuation centers and other establishment COVID-19 isolation, quarantine and treatment facilities from hazards;
- Ensure health and safety of all responders at all times.

OCD CALABARZON

- Disseminated Travel Advisory regarding cancellation of Domestic RORO trips in Batangas Port.
- Maintained 24/7 activation of Regional Operations Center
- Continuous monitoring of the movement of the tropical cyclone
- Dissemination of advisories and announcements via email, Facebook and messenger
- Continuous monitoring and coordination with CALABARZON LDRRMOs on weather situation and any untoward incidents.
- Continuous monitoring of landslide prone and low-lying areas in CALABARZON
- Continuous monitoring of roads, bridges, rivers and other critical facilities in the area of responsibility
- Dissemination of Weather Bulletins and Tropical Cyclone Advisories to all RDRRMC Member Agencies and PDRRMOs through e-mail and all social media platforms for dissemination to their respective LDRRMOs.
- Issued RDRRMC Memorandum No. 141 dated 13 December 2021 with subject: Preparedness Measures for Tropical Cyclone Outside PAR.
- Conducted Regional PDRA on 13 December 2021, 3:00PM
- Attended PDRA Analyst and Core Group meeting at NDRRMC on 13 December 2021.
- Attended EOC Briefing on 16 December 2021 and joined virtual EOC at NDRRMC

DOST PAGASA

- Continuously providing updates to the RDRRMC CALABARZON Operations Center.
- Provision of updates during meetings

DENR-MGB CALABARZON

- Provision of updates on MGB list of barangays susceptible to landslides and flooding based on the DOST-PAGASA Rainfall Data.
- Continuous coordination with RDRRMC CALABARZON member agencies and LGUs for updates.

DSWD CALABARZON

- The FOs Emergency Operations Center have been placed to Blue Alert status effective 13 December 2021 at 4:00 PM.
- Members of the Regional and Provincial Quick Response Teams were advised to be on standby alert status and were advised to be ready for deployment should need arises.
- The EOC coordinated with the Local Social Welfare and Development Offices of LGUs in flood, landslide and storm surge prone areas to conduct Pre-emptive evacuations. The LSWDOs were also advised to prepare their respective evacuation centers.
- The LSWDOs were reminded to ensure the implementation of MHPS when conducting evacuation and

provide necessary PPEs to avoid possible transmission and infection of COVID-19.

- The FOs EOC coordinated with the members of the Regional Response Cluster to ensure that their resources are on alert status.

DILG CALABARZON

- Issued Memorandum to all Provincial and HUC Directors with subject: Tropical Depression Outside PAR directing to closely coordinate with respective LDRRMCs and advise all LGUs within respective areas of responsibility in reference to DILG Advisory dated 12 December 2021:
 1. Continue to monitor all PAGASA weather advisories and typhoon bulletins via <http://bagong.pagasa.dost.gov.ph/>, the Met-Hydro Decision Support InfoSys <https://v2.meteopilipinas.gov.ph/>, as well as the ASTI Philsensors website <http://philsensors.asti.dost.gov.ph> for additional information;
 2. Close monitoring of PAGASA Regional Services Divisions issuance of local thunderstorms/ rainfall advisories and heavy rainfall warnings, while the Hydrometeorology Division and River Basin Flood forecasting and warning centers may issue general flood advisories and basin flood bulletins as appropriate;
 3. Convene their respective Local DRRMCs and conduct Pre-Disaster Risk Assessment (PDRA) meetings;
 4. Establish and strictly implement critical preparedness actions based on Oplan LISTO Protocols, and DILG MC 2020-125 – LISTO SA TAG-ULAN AT COVID-19: Preparedness Measures of LGUs for the Rainy Season CY 2020, and prioritize the prepositioning of supplies and equipment for response;
 5. Vigilant monitoring of areas showing signs of landslides; tension cracks, seepages, terraces, tilting of trees, etc;
 6. Monitor moderate slopes with thick soil overburden and areas underlain by old landslide deposits;
 7. Avoid areas affected by repeated flooding, meandering with riverbank erosion, floodplain with shifting and braiding streams, coastal areas, affected by storm surge, flash flood areas, river deltas with many distributary channels, etc;
 8. Vigilant monitoring in quarry/ mining areas. Clear water ways, ensure dams are stable, freeboard of tailings dam can accommodate projected rainfall amount, temporary stop caving activities, underground mining operations, and other earth moving activities in the mine sites;
 9. Utilize HazardHunterPH to generate indicative hazard assessment reports on the user's specified location via <https://hazardhunter.georisk.gov.ph>; and
 10. Cause the fastest and widest dissemination of this Advisory.
- Activated Regional and Provincial Disaster Monitoring and Reporting System for STS Odette;
- Disseminated latest Critical Cyclone Track Chart (Hotdog) track for STS Odette
- Disseminated Advisory and Memorandum for preparation against STS Odette
- Continuous monitoring of weather situation through PAGASA
- Continuous coordination with OCD, RDRRMC Members and DILG Provincial Offices

PIA CALABARZON

- PIA Information Officers and staff are on alert for information gathering and dissemination;
- PIA provincial offices in the whole region are placed on alert for update monitoring and while gathering situation-related status from LGUs, local DRRMCs, information and development communication networks and the communities on the ground for posting on different media platforms including viber and facebook messenger;
- Send situation reports; issues and concerns to the Office of the President through the Presidential Communications Operations Office on situation on the ground.
- PIA employees are required to report for work in exigency of service during day-offs as the need arises while following health protocols.

DOH CALABARZON

- Provided summary of prepositioned logistics amounting to 260,428,647.19 broken down as follows:

DESCRIPTION	AMOUNT
DRUGS AND MEDICINES	? 30,306,377.80
MEDICAL SUPPLIES	? 13,744,857.70
VACCINES	? 181,230,578.32

IEC MATERIALS ? 3,709,384.55
OTHER SUPPLIES ? 23,171,532.88
HFEP ? 6,214,465.94
COVID ? 2,051,450.00
TOTAL AMOUNT: ? 260,428,647.19

QUEZON PDRPMC

- Conducted Pre Disaster Risk Assessment on 14 December 2021
- Provided inventory of logistics intended for Tropical Cyclone response
- Preparation/Inventory of Search and Rescue Equipment.
- Disaster Risk Reduction and Management Councils are reminded to continuously monitor watercourses, rivers and its tributaries
- Continuous dissemination of weather forecasts to all LDRRMCs through SMS, e-mail and social networking sites.
- Continuous coordination to LDRRMOs regarding the status of their Area of Responsibility
- Ports monitoring
- 100H 14 December 2021 PDRRM Council Members conducted PDRA Meeting.
- Quezon Emergency Operations Center's raised alert status from white to blue alert status effective 0800H, 15 December 2021.

LGU Preparedness Measures

Alabat

1. PDRA conducted 0900H, 15 December 2021
2. Prepared and prepositioned SAR personnel and equipment
3. Prepositioned food packs

Atimonan

1. Information dissemination conducted
2. Preparation and preposition of SAR personnel and equipment

Gumaca

1. Monitoring and Information dissemination

Tagkawayan

1. Continuous monitoring and Information dissemination
2. 24/7 on duty personnel

Plaridel

1. PDRA conducted 1100H, 15 December 2021
2. Continuous monitoring and Information dissemination

General Nakar

1. PDRA conducted 15 December 2021
2. Posting Typhoon updates via Social Media
3. Monitoring and Information dissemination to all Barangays Posted information in General Nakar Responders Group Chat
4. Preparation of equipment and supplies
5. Information dissemination to all barangays thru base radio
6. Warning Advisory relayed to all barangays thru base radios;
7. BDRRMCs were advised to be activated;
8. Coordinated with MSWDO regarding stockpile food packs;
9. SITREP forwarded to concerned agencies.
10. DOC-General Nakar Quezon was placed under BLUE ALERT.

Catanauan

1. Weather monitoring and information dissemination

Mulanay

1. Conduct MDRPMC executive committee meeting

2. Close monitoring on the typhoon track re: Typhoon Odette
3. Mulanay-ERT members and other Response Agencies on alert status
4. Issued weather bulletin to MDRRMC members and BDRRMCs thru LGUIDS
5. Prepared and prepositioned SAR equipment
6. Prepositioned food packs

Pitogo

1. Conduct MDRRMC executive committee meeting
2. Close monitoring on the typhoon track re: Typhoon Odette
3. ERT members and other Response Agencies on alert status

Padre Burgos

1. Continuous monitoring and information dissemination re: weather updates

Agdangan

1. Continuous monitoring and information dissemination re: weather updates

San Francisco

1. Continuous monitoring and information dissemination re: weather updates

San Andres

1. Conduct MDRRMC executive committee meeting
2. Continuous monitoring and information dissemination re: weather updates
3. Bandilyo conducted

San Narciso

1. Conduct MDRRMC executive committee meeting
2. Continuous monitoring and information dissemination re: weather updates

Pagbilao

1. PDRA conducted 15 December 2021
2. Posting Typhoon updates via Social Media
3. Information dissemination to all Barangays thru base radio

Tayabas

1. PDRA conducted 15 December 2021
2. Posting Typhoon updates via Social Media
3. Monitoring and Information dissemination to all Barangays

Lucban

1. PDRA conducted 14 December 2021
2. Posting Typhoon updates via Social Media
3. Monitoring and Information dissemination to all Barangays

Mauban

1. PDRA conducted 15 December 2021
2. Posting Typhoon updates via Social Media
3. Monitoring via CCTV and Information dissemination to all Barangays

Real

1. PDRA conducted 15 December 2021
2. Posting Typhoon updates via Social Media
3. Monitoring and Information dissemination to all Barangays

Burdeos

1. PDRA conducted 15 December 2021
2. Posting Typhoon updates via Social Media
3. Monitoring and Information dissemination to all Barangays

Guinayangan

1. PDRA Conducted 1:30 PM, 13 December 2021
2. Conduct MDRRMC executive committee meeting

3. Activate EOC
4. Standby rescue volunteers
5. Prepositioned rescue vehicle

Infanta

1. PDRA conducted 15 December 2021
2. Posting Typhoon updates via Social Media
3. Monitoring and Information dissemination to all Barangays

Panukulan

1. Posted typhoon updates to official FB page
2. Interactive information dissemination to all barangays thru base radio
3. Communicate with MSWDO about the prepositioning of family food packs

Polillo

1. PDRA conducted 15 December 2021
2. Posting Typhoon updates via Social Media
3. Monitoring and Information dissemination to all Barangays Information dissemination to all barangays thru texts and radio

Jomalig

1. OPS Briefing conducted 15 December 2021
2. Posting Typhoon updates via Social Media
3. Monitoring and Information dissemination to all Barangays Information dissemination to all barangays

Buenavista

1. Continuous monitoring and information dissemination re: weather updates

Calauag

1. Response Cluster Coordination conducted
2. Continuous monitoring, posting and sharing of typhoon cyclone alert via socmed and other means
3. Continuous monitoring of sea/water level for Calauag Bay, Pandanan River and Sumulong River
4. Prepared and prepositioned SAR personnel and equipment
5. Prepositioned food packs

Lopez

1. Information dissemination to all Barangays
2. Alerted Barangay DRRMC
3. Regular monitoring of hazard prone areas/ weather monitoring

Quezon, Quezon

1. MDRRMC meeting done for PDRA-ERP 4:00 PM, 14 December 2021
2. Municipal Advisory given to all Brgy. Captains were given directive to convene their respective BDRRMC Meetings were given instructions
3. EOC Activated

Candelaria

1. Conducted Pre-Disaster Risk Assessment (PDRA)
2. Continuous monitoring of movement
3. Continuous monitoring of hazard-prone areas

Sariaya

1. Conducted Pre-Disaster Risk Assessment (PDRA)
2. Continuous monitoring of movement and strength of the typhoon
3. Continuous monitoring of hazard-prone areas
4. Alerted Barangays specially on those coastal, upland, and riverside via group chat
5. ERTs and volunteers are standby
6. Rescue vehicles/equipment checked and ready for use

San Antonio

1. Continuous monitoring and information dissemination re: weather updates

General Luna

1. EOC activated
2. 24/7 on standby
3. Continuous monitoring and information dissemination re: weather updates

Tiaong

1. Monitoring and Information dissemination of weather condition and advisories to all Barangay via text blast
2. Monitoring of water level of the tributaries in different barangays
3. Conducted inventory of resources for prepositioning

Dolores

1. Conducted Pre-Disaster Risk Assessment (PDRA)
2. Continuous monitoring of movement and strength of the typhoon
3. Continuous monitoring and information dissemination re: weather updates via group chat

QPPO

1. Ready alert team/QAF/personnel ready for deployment

SOLCOM

1. SRR Assets and Team are on standby and ready for deployment

PCG SOUTHERN QUEZON

1. All PCG Units in CGS Southern Quezon AOR Heightened Alert
2. All vessel within the AOR are advised to take shelter upon signal published
3. Community Awareness/Information regarding the impact of typhoon to coastal area will be continuously disseminated
4. Fisher folks are advised not to venture out of sea
5. Response vehicles and floating assets be on standby for possible deployment
6. Quick response teams on standby and make forward deployments as necessary

PCG NORTHERN QUEZON

1. All PCG Units in CGS Southern Quezon are in Heightened Alert
2. All vessel within the AOR are advised for possible impact of typhoon
3. Fisher folks are advised not to venture out of sea

QPDRRMO

1. Land and water asset ready and available
2. Equipment and Personnel are on standby and for deployment
3. Recommend to raise alert level from White to Blue

MARITIME

1. For augmentation and deployment if need
2. On standby personnel

DPWH I

1. Heavy equipment/response vehicles are ready and on standby status
2. Continuous Monitoring

DPWH II

1. Personnel and Heavy equipment/response vehicles are ready and on standby status
2. Continuous Monitoring for roads, bridges and drainage system.

BATANGAS PDRRMC

- Implementation of the Province's Response Arrangement on Pre-Activation, Activation and Deactivation of EOC, PDRRMC, Response Clusters and IMT.

RIZAL PDRRMC

- Closely Monitor Tropical Cyclone Bulletins and Advisories issued by DOST_PAGASA, DENR MGB, HMD

FFWS and other monitoring agencies.

- Disseminate Advisory to LCEs and LDRRMOs re: Preparedness Measures for possible effects of TD “ODETTE”;
- o To conduct Pre Disaster Risk Assessment (PDRA) as necessary
- o Strengthen risk communication and localize the warning to communities within respective areas of responsibility (AOR)
- o Ensure adherence to NDRRMC AND IATF guidelines on COVID 19 during operations
- o Ensure COVID 19 Vaccination and Testing sites are safe from rains and flood
- o Submit regular Situation Report as needed, highlighting the current situation, preparedness measures, summary of damages and response needs,
- Continuous 24 hour operation to monitor effects of TD “ODETTE” Within Area of Responsibility.
- Close coordination with LDRRMOs

MORONG DRRMC

- Information dissemination the public on Severe Weather Bulletins and General Flood Advisories issued by PAGASA-DOST via social media/messenger to BDRRMC and MDRRMC members
- Convened MDRRMC and presented Pre-Disaster Risk Assessment (PDRA)
- Activated EOC on Standby-Alert 24/7 effective 15December2021: 0800H
- Continuous monitoring of weather situation and the typhoon track.
- . Monitor EWS including rainfall and water level upstream
- Emergency Telecommunication (HF, UHF, VHF) readied.
- Coordinated to Barangay the preparation of Evacuation Centers and other
- preparedness measures.
- LCE issued Memorandum for members of MDRRMC and BDRRMC regarding the preparation for Typhoon Odette
- Advised Punong Barangay to ready Evacuation Centers (EC) to be used as necessary.
- Conducted ocular inspection of Permanent Evacuation Center No.1 and all Barangay Multi-purpose halls.

GENERAL NAKAR, QUEZON MDRRMC

- Warning Advisory relayed to all barangays thru base radios;
- BDRRMCs were advised to be activated;
- Coordinated with MSWDO regarding stockpile food packs;
- SITREP forwarded to concerned agencies.
- DOC-General Nakar Quezon was placed under BLUE ALERT.

AFP SOLCOM

- Standby HADR Teams ready to be deployed:

JTFB- 85 HADR Teams (781 Personnel)

- H9ID – 2 HADR Teams (15)
- 902Bde – 62 HADR Teams (559)
- 903Bde – 16 HADR Teams (146)
- 9SigBn – 2 HADR (12)
- 565ECB – 3 HADR Teams (34)
- ? Mobility Assets - 38
- KM451 – 8
- KM450 – 53
- KM250/M35 – 31
- Rubber Boat -1
- Civilian Vehicle – 4

JTFK- 73 HADR Teams (440 Personnel)

- H2ID – 3 HADR Teams (35)
- 201Bde – 11 HADR Teams (99)
- 202Bde – 10 HADR Teams (90)
- 203Bde – 16 HADR Teams (152) • 2SigBn – 1 HADR Teams (7)

Mobility Assets – 76

H2ID: 10

- KM451 – 1
- KM450 – 3
- KM250 – 1
- M35 – 3
- Rubber Boat -1
- Motorized Banca – 1

201BDE: 25

- KM451 – 3
- KM450 – 13
- KM250 – 8
- Rubber Boat -1

202BDE: 15

- KM450 – 9
- KM451 – 1
- M35 – 1
- Back to back-4

203BDE: 35

- KM450- 15
- KM250 – 11
- M35 -5
- KM451 – 2
- Motorize Banca – 2

NFSL– 2 HADR Teams (14 Personnel)

NFSL Assets:

- Air Asset - 1
- Surface Assets- 3
- DRR Trailers - 2
- Rubber Boat – 2
- Ambulance – 2

2IMB, ASCOM- 1 HADR Team (7 Personnel)

- Mobility- KM250-1

TOWSOL- 1 HADR Team (1/8 Personnel)

- TOG4: 1/8

- TOG5: 1/8

Mobility:

- TOWSOL: N/A

- TOG4: KM450- 2

KM250- 1

- TOG5: KM450- 2

KM250- 1

M35- 2

MIMAROPA

OCD MIMAROPA

1. Conduct PDRA Analyst Group Meeting on December 13, 2021 / 10:00AM and follow up PDRA on December 14, 2021 / 2:00PM and preparing for a worst case scenario.
2. Prepositioned NFIs in 5 Provinces and 2 Cities of MIMAROPA.
3. Continuous dissemination of advisories, MGB List of Barangays susceptible to landslide and flood and PAGASA presentation and posting same in official social media account.
4. Activation of virtual EOC for coordination and monitoring for possible effects of STS Rai (Odette).
5. Issued Memorandum re:
Memo No. 225 re Activation of Virtual EOC for TD Outside PAR Odette
Memo No. 226 re Preparations for TD outside PAR Odette
Memo No. 227 re PDRA Directive TD outside PAR Odette
Memo re Inventory of Resources for TD outside PAR Odette
Memo No. 228 re EPR Proptocol for DSWD MIMAROPA
Memo No. 229 re EPR Proptocol for DILG MIMAROPA
Memo No. 230 re EPR Proptocol for PIA MIMAROPA
Memo No. 231 re EPR Proptocol for Warning Agencies
6. Conduct PDRA Core Group Meeting on December 15, 2021 / 11:00 AM and preparing for a worst case scenario.

DILG MIMAROPA

1. Disseminated Memorandum regarding Emergency Preparedness and Response Protocols in connection with TD Outside PAR (Odette).
2. Activated Disaster Online Reporting and Monitoring System (DORMS) for Severe Tropical Storm "RAI" (International Name).
3. Informed all concerned DILG personnel of the weather updates from the DILG Central Office Disaster Information and Coordinating Center (CODIX).
4. Disseminated the DILG Memorandum, Critical Cyclone Track Chart for STS Odette, MGB Cumulative Brgy List and GSM & WRF Daily Forecast Rainfall to provinces municipalities down to the barangay level relative to STS Odette.
5. Advised LGUs, thru DILG Field Officers, to monitor the PAG-ASA weather advisories and typhoon bulletins, establish critical preparedness actions based on the Operation Llsto protocols and DILG MC 2020-125 - LISTO SA TAG-ULAN AT COVID-19: Preparedness Measures of LGUs for the Rainy Season CY 2020, and prioritize prepositioning of supplies and equipment for response.
6. Constantly updating the provinces by sending weather bulletins and advisories through email and official social media account.
7. Attended the Pre-Disaster Risk Assessment (PDRA) Analyst Group Meeting on December 13 and 14, 2021.
8. Attended the Pre-Disaster Risk Assessment (PDRA) Core Group Meeting on December 15, 2021.

DOH MIMAROPA

1. Prepositioned drugs and medicines in Regional Office and Provincial DOH Offices.
2. Prepositioned Dome Tents in strategic areas and areas of concern for health services.
3. Prepositioned hygiene kit in strategic areas and areas of concern for health services.
3. Prepositioned jerry cans in strategic areas and areas of concern for health services.
4. Activation of Code Alert in the DOH Regional Office, Provincial DOH Offices and DOH-Retained Hospitals through the Health Emergency Response and Operation Center.
5. Prepare HEARS (Health Emergency Alert Reporting System) reports and properly disseminate these to all concerned units and agencies, e.g., heads of the health offices (DOH-HEMB, OCD, RDRRMC, and other concerned offices).

6. Monitor all health and health-related events on a 24/7 basis, including all regional and local events and incidents with potential impact to a particular area or the region as a whole.
 7. Ascertain the timely mobilization, proper prioritization and maximum utilization of resources, and minimization of wastage.
 8. Incident Command System established.
 9. IMT for Hydro-meteorological hazards on Stand by.
 10. Placed Response Teams on stand-by for possible deployment.
 11. Checked inventory of logistics in all warehouses (Regional & Provincial).
 12. Ensure availability of vehicles and drivers 24/7
 13. Placed standby administrative staff, engineers, security and safety officers.
 14. Anticipated escalation of incident and start preparing necessary documents in case Petty Cash amounting to 50,000 (monthly) will be needed
- Monitoring of the status of Cold Chain in the Provinces.
15. Established the direction and the points of command, control and communication during anticipated escalation of the event.
 16. Anticipated scenarios and alerts and guide additional teams going to the site as needed.
 17. Coordinate with regional hospitals for their preparedness and availability of back-up teams.
 18. Ensure that all communication equipment (e.g., radio, mobile phones) are always available, functional and ready for use in emergencies and disasters.
 19. Coordinate with all health-related response efforts to major health emergencies and disasters.
 20. Facilitated the issuance of appropriate warnings to all concerned health offices and facilities in anticipation of impending emergencies.

BFP MIMAROPA

1. All identified available resources are to be mobilized in coordination with other law enforcers, Local Government Unit, Non-governmental Organizations, as well as the members of the community.

PIA MIMAROPA

1. Reporting situation updates to DOST-PAG-ASA
2. News items from MGB MIMAROPA and other council member agency updates are disseminated to media practitioners and stakeholders in the provinces and municipalities by our Information Center Managers (ICMs) as well as posted on our social media assets.
3. ICMs shares all advisories and updates from RDRRMC members prior, during and after passing of TY Odette and report typhoon related events in the area

PCG Southern Tagalog

1. Conduct of inventory of deployable response group and ensure its readiness in case of response operations.

PRO MIMAROPA

1. Conduct inventory of available resources, personnel, vehicles, equipment and other resources that can be

utilized for the response operations.

2. Activated its Regional Disaster Incident Management Task Group.

Joint Task Force Integrated-Crisis Action and Response to Emergencies (JTF I-CARE)

1. Monitoring of TD "ODETTE".
2. Maintained duty EOC to Provincial and City DRRMOs.
3. Coordination with WESCOM and TGs; and
4. Drafted warning order addressed to TGs info WESCOM.
5. Air Task Group conducted operational check of HADR equipment and installation of wind breaker.
6. Issued warning order to TGs info WESCOM;
7. Issued/provided weather update every 6 hours to WESCOM and TGs;
8. Attended the Provincial Pre-Disaster and Risk Assessment (PDRA) via VTC; and
9. Convened a JTF ICARE Battle Staff meeting.
10. Air Task Group conducted mustering of DRTs and operational check of HADR equipment.
11. Drafted tasking order addressed to TGs ICOW augmentation of rubber boat with responders to Dumaran MDRRMO IMT.
12. Disposition of air and naval assets.
13. 13 DISASTER RESPONSE TEAMS AVAILABLE FOR SRR OPERATIONS.

203rd Infantry Brigade

1. All DRTUs deployed, augmented and on standby alert for possible HADR Operations.
2. Continuous Monitoring and Coordination with PDRRMC/RDDRMC.
3. H203 alerted eight (8) DRO teams, prepared three (3) KM250 and Seven (7) KM450 trucks and alerted three (3) medical teams with three (3) ambulance of Medical Company.
4. Conducted inventory of personnel, assets and resources.

DICT Luzon Cluster 3

1. Alert provincial offices to conduct maintenance check of ICT offices for possible leaks on premises especially in Point of Presence areas (Palawan Office and Albay Office) to assure equipment's safety.
2. Place assets on standby (e.g. VHF/HF Radios, handheld radios, LHG kits, VSAT and satellite phones) within provinces for constant communication.
3. Continuous monitoring of Wi-Fi sites before disaster as baseline data for checking of availability of ICT services and facilities during and post disaster.
4. Constant monitoring of installed IP radios and communications devices to ensure the free Wi-Fi's accessibility.
5. Close coordination with DRRM offices, different ETC volunteer groups and different LGUs for monitoring of emergency communication cluster, different Tech4ED Centers and free Wi-Fi sites.
6. Advise checking of generator sets and oil in preparation for possible power outage during typhoons and low pressure areas in DICT LC 3's area of responsibility.
7. DICT Romblon lent four (4) low powered generator sets to Local Government Units: LGU Ferrol, LGU Sta. Fe, LGU Sta. Maria, and Comod-om in LGU Alcantara
8. Lent LTE Router with sim card to San Andres MDRRMO to support their internet connections.
9. Provided internet connectivity to EOC Puerto Princesa City, Palawan DRRM Office using LHG Kit as support to unstable data connection

PDRRMC PALAWAN

1. Issued Executive Order No. 087 s. 2021 re Suspension of Work in all government and private establishments, including all forms of school classes in all levels in Northern Municipalities of Palawan on December 17-19, 2021.
2. Issued No Sail Policy all over the Province of Palawan as of 16 December 2021.
3. Conduct of Pre-Disaster Risk Assessment on 0900H 14 December 2021 through virtual teleconferencing app with attendees from the Response Cluster agencies and Local DRRMOs.
4. Activation of Emergency Operations Center (EOC) for TY Odette at 2000H 15 December 2021 with RED ALERT.
5. Conduct of disaster response inspection in potentially affected areas.
6. Visitation of the local DRRMOs, inspecting their response capability and actions for the anticipated storm.
7. Monitoring of effects of TY Odette in Palawan.
8. Conduct of repositioning of response equipment, food and non-food items.
9. Inspection and preparation of evacuation centers for possible activation.
10. Inspection of Emergency Warning Systems (EWS).
11. Coordination with the Response Cluster.
12. Produce timely Situation Reports for TY Odette.
13. Dissemination of Public Weather Advisories and other relevant reports.
14. Deployment of One (1) Team to Dumaran, Palawan.
15. Continuous provision of weather updates to concerned member agencies and local government units

PDRRMO OCCIDENTAL MINDORO

1. Suspension of work all offices (public and private) as of December 16, 2021 municipalities of Sablayan and Calintaan starting December 17, 2021.
2. Suspension of work in all local, national and private offices as of in the all municipalities in the Province of Occidental Mindoro starting December 17, 2021.
3. Issued Executive Order No. 26 s. 2021 An order mandating suspension of classes in all levels both public and private, and work in all local, national and private offices on 17 December 2021 (Friday) in the entire province of Occidental Mindoro, as preemptive measure in anticipation of the disruptive effects of TY "Odette" (ICN:RAI)

PDRRMO Romblon

1. Conduct PDRA Core Group Meeting.
2. Activation of EOC.
3. Close monitoring of weather updates from PAGASA for dissemination.
4. Conduct inventory of resources and ensure availability of Evacuation Center for possible pre-emptive evacuation.
5. Monitor water level and flood controls and river dikes and implement necessary safety measures.
6. Remind all MDRRMOs to stay alert and monitor their respective areas.
7. Conduct inventory and ensure operational readiness of all DRRM equipment .
8. Ensure availability of communication equipment.
9. Stockpiling of relief goods and medicines.
10. Coordinate with PCG re implementation of No Sail Policy.
11. Issuance of Memo for the suspension of works and classes in case of heavy rains.
12. Recall and generation of trained volunteers in case of floods.
13. Ensure availability of fuel, oil and lubricants for rescue vehicles and heavy equipment.
14. Issued Memorandum Order No. 239 s. 2021 re Conduct of Forced Evacuation

PDRRMO Marinduque

1. Maintain Red Alert Status.
2. Coordination with MDRRMOs re: Preparedness Measures and Actions Taken.
3. Continuous monitoring of Weather Updates and posting in Social Media.
4. Issued PDRRMC Memo 13 – 2021 – EPR Protocol.
5. Conducted PDRA Core Group Meeting, December 15, 2021, 9AM.
6. The Response Clusters are on stand - by.
7. Monitoring of NDRRMC Situation Dashboard
8. Disseminate Weather Updates/Advisories through Social Media Platforms
9. Attended RDRRMC PDRA Analyst Group Meeting, December 13, 2021
10. Attended RDRRMC PDRA Analyst Group Meeting, December 14, 2021
11. Issued PDRRMC Memo 13 – 2021 re: EPR Protocol
12. Attended RDRRMC PDRA Core Group Meeting, December 15, 2021
13. Issued PDRRMC Memo 14 – 2021 re: Reiteration of Red Alert Status and Activation of EOC and Response Clusters
14. Issued PDRRMC Advisory No 1 – Issuance of No Sail Policy
15. Issued PDRRMC Advisory No. 2 – Issuance of Pre - Emptive Evacuation
16. PDRRMO deployed 5 unit NX 100 IP radio to MDRRMO Torrijos

PDRRMO Oriental Mindoro

1. Activation of the Provincial Emergency Operation Center for COVID-19 and Severe Tropical Storm Outside PAR (TS “RAI”).
2. Five (5) PDRRMO personnel on duty at the Provincial DRRM Office.
3. Three (3) PDRRMO and GSMAC personnel on duty at the Provincial EOC.
4. Four (4) PDRRMO and GSMAC personnel deployed from 7:00 AM – 3:00 PM at Calapan Port.
5. Province wide monitoring of weather condition and untoward incidents thru text and multimedia from MDRRMOs.
6. Documentation and submission of reports.
7. Scheduled PDRA/ PDRRM Council Meeting on December 14, 2021 at 2:00 PM.
8. Coordinate with Local DRRM Offices re: status of weather conditions in their AOR.
9. Coordination with local ports re: status of trips and stranded passengers, rolling cargoes and private vehicles.
10. Activation of the Provincial Emergency Operation Center - 24/7.
11. Monitoring of possible track of the Tropical Storm.
12. Information dissemination thru social media.
13. Inventory of stockpiled food and non-food items ready for distribution to the affected population.
14. Coordination with PEO re: standby dump trucks for rescue operations and relief distributions
15. Standby duty at EOC.
16. Issuance of Executive Order no. 59 re Executive order suspending work in all government and private offices and institutions in the Province of Oriental Mindoro on 17 December 2021 due to Typhoon Odette (Rai)

CDRRMO Calapan City

1. Continuous 3-hourly monitoring of the water levels of major river basins namely: Panggalaan, Bucayao and Patas.
2. Coordinated with the barangays to remind them to prepare and informed them of the possible effects of the severe tropical storm.
3. Scheduled PDRA tomorrow, Dec. 15, 2021 at 10:30 AM.
4. Preparation of disaster equipment.
5. Roving and monitoring of rivers and flood-prone areas.
6. Information dissemination re: possible effects of TS “RAI” once it enter PAR in all barangays especially coastal barangays and flood-prone areas
7. Standby duty at EOC.
8. With existing MOU (NFA).

MDRRMO Puerto Galera, Oriental Mindoro

1. Monitoring of barangays especially coastal barangays and flood-prone areas.
2. Town crier in all barangays.
3. MDRRMC Meeting was conducted yesterday, Dec. 13, 2021 at 9:00 AM.
4. Standby duty at EOC.

5. With stockpiled food items.
6. EOC remains activated with 24 hour monitoring duty
7. Regular updates given to all BDRRMC on the track of Typhoon Odette. Also, advised to activate their Operation Center for 24 hours monitoring duty.
8. Provide public advisory on the track of Typhoon Odette from time to time using PAGASA Tropical Cyclone Bulletin
9. Conducted monitoring of all river ways and waterways.
10. Coordinated with SAR Team (MPS, TPU, BFP, PCG, AFP, RMFB, and Maritime) to request for the repositioning of their manpower for any possible deployment.

MDRRMO San Teodoro, Oriental Mindoro

1. PDRA scheduled on December 15, 2021, 9:00 AM.
2. Information dissemination re: possible effects of TS "RAI" once it enter PAR in all barangays especially coastal barangays and flood-prone areas.
3. Roving and monitoring of rivers and waterways.
4. Standby duty at EOC.
5. With stockpiled food items.

MDRRMO Baco, Oriental Mindoro

1. Preparation of disaster equipment
2. Conducted MDRRMC meeting with barangay captains today (December 13, 2021 at 10:00 AM.
3. Stockpiling of food and non-food items for distribution to the affected population.
4. Roving and monitoring of rivers and flood-prone areas.
5. Information dissemination re: possible effects of TS "RAI" once it enter PAR in all barangays especially coastal barangays and flood-prone areas.
6. Standby duty at EOC.
7. With stockpiled food items.

MDRRMO Naujan, Oriental Mindoro

1. Information dissemination thru town crier re: possible effects of TS "RAI" once it enter PAR in all barangays especially coastal barangays and flood prone areas.
2. Alerted all barangay officials re: preparation for TS RAI.
3. Roving and monitoring of rivers and waterways.
4. Standby duty at EOC.
5. Wiith stockpiled food items.

MDRRMO Socorro, Oriental Mindoro

1. Conducted MDRRMC Meeting today, (December 14, 2021), 11:00 AM.
2. Roving and monitoring of rivers and flood-prone areas.
3. Standby duty at EOC.
4. With stockpiled food items.

MDRRMO Victoria, Oriental Mindoro

1. 24/7 monitoring of rivers and areas to be affected.
2. Stockpiling of food items at MDRRMO Warehouse for distribution to the affected population.
3. Standby duty at EOC with stockpiled food items.

MDRRMO Pola, Oriental Mindoro

1. Monitoring of rivers and waterways.
2. Standby duty at EOC.

MDRRMO Gloria, Oriental Mindoro

1. Scheduled PDRA on December 14, 2021 1:00 PM.
2. Monitoring of typhoon track.
3. Standby duty at EOC.
4. With stockpiled food items.

MDRRMO Bansud, Oriental Mindoro

1. Scheduled MDRRMC Meeting on December 14, 2021 2:00 pm to discuss preparedness measures for TS RAI.
2. Standby duty at EOC.

MDRRMO Bongabong, Oriental Mindoro

1. Scheduled MDRRMC Meeting on December 14, 2021 2:00 pm to discuss preparedness measures for TS RAI.
2. Delivered letter to coastal barangays re: sailing policy.
3. Standby duty at EOC and deployed team to monitor water level .
4. With existing MOU (NFA, Groceries and Fuel).

MDRRMO Roxas, Oriental Mindoro

1. Scheduled MDRRMC Meeting on December 15, 2021 10:00 AM to discuss preparedness measures for TS RAI.
2. Alerted barangay officials re: possible effects of TS RAI in their AOR.
3. Standby duty at EOC.
4. With stockpiled food items.
5. Issued Executive Order No. 028-2021 an Executive order declaring the suspension of work both in private and public offices.

MDRRMO Mansalay, Oriental Mindoro

1. Preparation of disaster equipment.
2. Monitoring of rivers and waterways.
3. Standby duty at EOC.

MDRRMO Bulalacao, Oriental Mindoro

1. Alerted barangay officials re: possible effects of TS RAI in their AOR.
2. Standby duty at EOC.
3. With stockpiled food items.

MDRRMO Boac, Marinduque

1. Maintain Red Alert Status.
2. Continuous monitoring with PAGASA Weather Updates.
3. Disseminate Weather Updates/Advisories to 61 barangays thru text brigade and social media.
4. Conducted PDRA Meeting, December 15, 2021.
5. Issued MDRRMC Memo No. 02 – 2021 re Reiteration of Red Alert Status and Activation of EOC ICOW STS RAI
6. Attended PDRRMC PDRA Core Group Meeting, December 15, 2021
7. Conducted MDRRMC PDRA Meeting, December 15, 2021
8. Bureau of Fire Protection conducted bandillo at Seaside, Ilaya at Población Barangays, 04:20 in the afternoon Boac Municipal Police Station conducted bandillo at Ilaya Barangays, 04:30 in the afternoon
9. Boac Municipal Police Station conducted bandillo at Ilaya Barangays, 04:30 in the afternoon
10. Boac Municipal Police Station conducted bandillo at Ilaya II Barangays, 11:30 in the morning

11. Bureau of Fire Protection conducted bandillo and water level monitoring at Boac River, Biglang Awa Bridge
12. MDRRMO conducted water level monitoring at Boac River, Biglang Awa Bridge, 02:20PM
13. Boac MPS conducted inspection and monitoring of water level at Biglang Awa Bridge, Kabilang Ilog Bridge and other flood prone areas in the municipality
14. Issuance of MDRRMC Advisory No. 01 – 2021, Issuance of No Sail Policy
15. Issuance of MDRRMC Advisory No. 02 – 2021, Issuance of Pre-Emptive Evacuation
16. Issuance of Patalastas “Bagyong Odette” (Warning Advisory) disseminated thru social media platform and thru bandillo

MDRRMO Buenavista, Marinduque

1. Maintain Red Alert Status.
2. Disseminated Weather Advisories to 15 BDRRMC via SMS and Social Media Platforms. And Advised to De clogged all spillways and Canals.
3. Hourly monitoring of Accumulated Rainfall via CBFEWS Digital Rain Gauges.
4. Weather Bulletins are broadcasted via FM Station-Radio Kamalindig.
5. Coordination with BDRRMC re: Preparedness Measures and Actions Taken.
6. Continuous monitoring of Weather Updates and posting in Social Media.
7. Conducted PDRA Meeting. December 15, 2021.
8. The Response Clusters are on stand-by.
9. Bandilyo and Monitoring of Rivers, Canals, and other prone areas.
10. Monitoring of Weather update thru MDRRM Office
11. Advice Barangay Kagawad to Monitor their household.
12. Disseminate Weather Updates/Advisories to 15 barangays thru text brigade and social media
13. Attended PDRRMC PDRA Core Group Meeting, December 15, 2021
14. Conducted MDRRMC PDRA Meeting, December 15, 2021
15. Issued MDRRMC Memo No. 6 s 2021 re Issuance of No Sail Policy
16. Advised Barangay to Conduct Bandilyo specially to Household in prone areas and conduct their PDRA Meeting.
17. Monitoring of Rivers and current situation of AOR.
18. Monitoring at Barangay AOR thru Social Media and Text Message.

MDRRMO Gasan. Marinduque

1. Maintain Red Alert status.
2. Continuous monitoring with PAGASA Weather Updates and COVID 19.
3. Disseminated Weather Updates to 25Barangay DRRMCs thru Social Media and Text Messaging.
4. Prepared all the necessary logistics.
5. Attended PDRRMC PDRA Core Group Meeting, December 15, 2021

MDRRMO Mogpog, Marinduque

1. Maintain Red Alert Status.
2. Continuous monitoring of Weather Updates (Severe Weather Bulletin).
3. Text blast with the Punong Barangays on the different weather updates from OCD.
4. Coordination with the Punong Barangays on the Preparedness Measures in their AOR's.
5. Attended PDRRMC PDRA Core Group Meeting, December 15, 2021
6. Issued MDRRMC Advisory No. 1 re TEXT BLAST FOR ALL THE BARANGAY CAPTAINS Re: Preparedness Measures and Conduct of PDRA
7. Issued MDRRMC Advisory No. 2 re MESSAGE FROM THE LOCAL CHIEF EXECUTIVE REGARDING THE “NO SAIL POLICY”
8. Issued MDRRMC Advisory No. 3 re MESSAGE FROM THE LOCAL CHIEF EXECUTIVE REGARDING THE ACTIVATION OF THE EMERGENCY OPERATION CENTER

MDRRMO Santa Cruz, Marinduque

1. Maintained Red Alert Status.
2. Continuous monitoring of Weather from PAGASA and Dissemination to All Barangays thru SMS/text blast

and official social media accounts.

3. Conducted PDRA Meeting, December 13, 2021.
4. Bandilyo and Monitoring of Rivers, Canals, and other prone areas.
5. Monitoring of Weather update thru MDRRM Office.
6. Advise BDRRM Committee to Monitor their household.
7. Issued No Sail Policy to all type of sea vessels with reference MDRRMC Advisory No. 3-2021 dated December 16, 2021.
8. Conducted MDRRMC PDRA Meeting, December 13, 2021
9. Attended PDRRMC PDRA Core Group Meeting, December 15, 2021
10. Issued MDRRMC Memo No. 7 s2021 re Reiteration of Red Alert Status and Activation of EOC and Response Clusters
11. Issued MDRRMO Advisory No. 3 s2021 re Issuance of No Sail Policy
12. Issued MDRRMO Advisory No. 4 s2021 re Issuance of Pre-Emptive Evacuation
- 13.

MDRRMO Torrijos, Marinduque

1. Maintained Red Alert Status.
2. Continuous monitoring of Weather Updates from PAGASA.
3. Forwarded Weather advisories to 25 Barangays thru official GC of BDRRMC.
4. Continuous monitoring of barangay thru official GC of BDRRMCs.
5. Conducted PDRA Meeting, December 13, 2021.
6. Conducted MDRRMC PDRA Meeting, December 14, 2021
7. Attended PDRRMC PDRA Core Group Meeting, December 15, 2021
8. Issued MDRRMC Memo 04 s 2021 re: Reiteration of Red Alert Status at the Municipal DRRMC Emergency Operations Center for TYPHOON "ODETTE" and Activation of the MDRRMC EOC and Response Clusters
9. MDRRMC Advisory No. 1 – 2021 re: Issuance of No Sail Policy
10. MDRRMC Advisory No. 2 – 2021 re: Issuance of Pre-Emptive and Forced Evacuation
11. Some BDRRMCs already conducted information dissemination through "Bandilyo" in their respective area of responsibility;
12. All Barangays already conducted Pre-Disaster Risk Assessment on December 14-15, 2021
13. Inventory of Resources and prepositioning of food and non-food items;
14. Monitoring of flood control and river dikes to ensure the safety and preventive measures for the flood prone barangays;
15. Reiterated Red Alert Status of the MDRRMC Emergency Operation Center at 1:00 o'clock in the afternoon through MDRRMC Memorandum No. 04 s. 2021;
16. MDRRMC Memorandum, No Sail, Pre-Emptive and Forced Evacuation Advisories were distributed and properly received in the barangays;
17. MDRRMO Personnel conducted Information Education regarding Typhoon "Odette" through "Bandilyo" System in the 25 barangays of Torrijos along with the monitoring of rivers;
18. Monitoring of Barangay BDRRMC Emergency Operation Centers with 4 Barangay EOC already activated as of 3:40 pm.
19. MDRRMO Personnel assisted Barangay Malibago in the pre-emptive evacuation of families along landslide prone area in sitio Sinambahan
20. Monitoring of Coastal area in barangay Poblacion

CDRRMO Puerto Princesa City

1. Issued Memoerandum re: Activation of BDRRMC's and CDRRMC Response Units Emergency Operations Center for Severe Tropical Storms Odette (RAI).

MDRRMC STA. CRUZ, OCCIDENTAL MINDORO

1. 24/7 na pagpapagana ng EOC – "Blue Alert status" simula ika-14 ng Disyembre 2021 ganap na ika-5:00 ng hapon
2. Pagpaptupad ng Emergency Preparedness & Response (ERP) Protocols sa gitna ng pandemya.
3. Nagpatawag ng agarang pagpupulong ng Konseho para sa kahandaang gagawain

4. Inaatasan rin ang mga Barangay na:
 - a. Magsagawa ng pagpupulong ng Komite, pagsasagawa ng PDRA (may mga pormularyong ipamimigay ang LDRRM upang sagutan at iba pang gabaya)
 - b. Magsagawa ng pagbabandilyo ukol sa paparating ng bagyo
 - c. Laging makipag-ugnay sa munisipyo ukol sa mga kailangan o dapat matugunan na mga makikitang suliranin
5. Inatasan ang Tanggapan ng LDRRM na magsagawa ng mga sumusunod:
 - a. Imbentaryo ng mga kagamitan at mga pasilidad.
 - b. Pagsasagawa ng PDRA (Barangay at LGU)
 - c. Pakikipag-ugnay sa lahat ng Tanggapan at Ahensya ng Pamahalaan ukol sa posibleng kakailanganung tulong sa gawaing pagtugon.
 - d. Pakikipag-ugnay sa mga Barangay at pagpapa-abot ng mga impormasyon, direktiba, at iba pa
6. Pagbabawal ng paglalayag o paglaot sa mga mangingisda “ NO SAIL POLICY “ simula sa ika-15 ng Disyembre 2021 hanggang hindi pa ligtas ng maglayag o maglaot.

MDRRMC SAN JOSE, OCCIDENTAL MINDORO

1. Activation of BDRRMC Operation Centers 24/7, Response Clusters to ensure close monitoring and reporting of the local situation and the provision of appropriate and immediate response to any incident/emergency within your respective Area of Responsibility (AOR)
2. Strict monitoring of weather updates and actual situation within respective AOR;
3. Implemented pre-emptive/force evacuation to critical areas(Flood Prone, Coastal, Landslide Prone)
4. Implement respective BDRRMC Plan (DILG Oplan Listo)
5. Keep communication lines open and available
6. Observance of stringent measures and health protocols during the conduct of all operational activities including but not limited to rescue operation
7. Ensured the safety of the public including that of your respective BDRRMC and BERT
8. Immediately report to MDRRMO all untoward incidents, action to be taken, and all other relevant information in relation to Typhoon “ODETTE”.
9. MDRRM Operation Center (MDRRMOC)
10. Activation of MDRRMC Emergency Operation Center
11. Continuous monitoring and ensure dissemination of Weather Advisories, and General Flood Advisories to all concerned MDRRMCs/BDRRMCs and partner agencies through SMS, official social media accounts FB: MDRRM – Opcen, FB: LGU San Jose, Occidental Mindoro “Bayan ng Makapangyarihang Mamamayan”, FB: Prteam San Jose, and local radio programs for further dissemination to the public
12. Instructed MSWDO to prepare food packs, non-food items, including facemask ready for distribution to the affected areas
13. Directed MDRRMO/C members to be present during alert status and must be ready on-call anytime
14. Ensured for the preparation of Response vehicle and equipment ready for possible deployment
15. Ensured clear line of communication with PDRRMO/MDRRMOs/BDRRMCs and all IMT members for updates and coordination

MDRRMC LOOC, OCCIDENTAL MINDORO

1. Convened the MDRRMC and open the OpCen
2. Advised all Emergency Response Team (Municipal & Barangay) to be on standby and on-call
3. Suspended all sea travels and fishing activities (no-sail-policy) due to Gale Warning
4. Advised BDRRMC's to be prepared for activation and report to MDRRMC OpCen.
5. Prepared all Evacuation Centers in case of evacuation.

MDRRMC CORON, PALAWAN

1. Issued Memorandum no. 2021-29 s. 2021 re Work Suspension in both public and private offices 17 December 2021.
2. Issued Memorandum no. 2021-28 s. 2021 re Suspension of Classes in both public and private offices 17 December 2021.

MDRRMO Magsaysay, Occidental Mindoro

1. The Emergency Operation Center (EOC) of MDRRMO will be raised to BLUE ALERT status to provide timely, accurate and appropriated coordination.
2. All Barangay Disaster Risk Reduction and Management Committee are mandated to activate their respective EOC's to cater the needs of their constituents and to disseminate the latest weather advisories provided by the PAGASA. Likewise, all barangays are advised to start cleaning and clearing drainages, canals and all waterways, pruning of excessive leaves and branches of huge trees to avoid further untoward incidents. (PLEASE REMIND OUR CONSTITUENTS TO REVIEW OUR FAMILY DISASTER PREPAREDNESS PLAN).
3. Municipal Engineering Office, Municipal Social Welfare and Development Office, Municipal Planning and Development Office, Municipal Environment and Natural Resources Office, Municipal Agriculture Office engaged in disaster and emergency response are mandated to provide standby quick response team in coordination with the Municipal Disaster Risk Reduction and Management Office.
4. Magsaysay Police Station and Magsaysay Fire Station are advised to standby to provide efficient and effective emergency response.
5. Municipal Social Welfare and Development Office must standby and on alert status to provide effective evacuation and camp management and efficient distribution of food and non-food items.
6. Municipal Health Office will be on alert status with complete provision of necessary resources, essential medicine, PPE's an appropriate number of personnel, communication, and transportation services.
7. All coastal barangays are advised to implement a NO SAIL POLICY for all fishing vessels and other small sea vessels/crafts.
8. All said preparation shall be made in accordance with the full observation of health protocols of this municipality like wearing of face mask, physical distancing and avoid unnecessary body contacts to reduce risk of virus transmission.
9. Issued Memorandum No. 04-2021 re Suspension of Work in Public and Private Offices effective 17 December 2021
10. Pre-Disaster Risk Assessment conducted on December 14, 2021 in preparation for, and assessment of, the possible impact of the then STS "ODETTE"
11. The MDRRMO Operation Center has been activated to MDRRMO EMERGENCY OPERATION CENTER under RED ALERT STATUS
12. Activation/Coordination with Incident Management Team and other Response Cluster conducted
13. Continuous Weather Monitoring and Weather Information Dissemination is currently implemented
14. Issuance of various memorandums, advisories and IEC dissemination is continuously distributed and posted to MDRRMO Official Facebook Account
15. MDRRMC Advisories has been issued requiring the operation of Early Warning System – Siren Wailing installed in each barangay
16. Response Cluster is now on stand-by and ready for deployment.
17. Canceled all classes for public and private kindergarten regardless of learning delivery modality, in all schools within the vicinity of Magsaysay, Occidental Mindoro.
18. The Public, the Magsaysayens are advised to avoid unnecessary movement/travel , outdoor activities or venturing into the sea. The public is also advised to take necessary precautionary and counter measures for possible heavy rains and strong winds brought by Typhoon "ODETTE". Further, the Magsaysayens living in HAZARD PRONE AREAS such as areas prone to flooding, landslide and storm surges are advised to coordinate with their BDRRMCs and take pre-emptive evacuation.
19. The MDRRMO, PNP, BFP, BDRRMCs and DepEd- Magsaysay District to be responsible in the monitoring and control of the above to attain Zero Casualty.
- 20 .All are advised to observe minimum health protocol, (e.g warning of face mask, social distancing and/or frequent use of hand sanitizer/alcohol).
21. Pre-Disaster Risk Assessment conducted on December 14, 2021 in preparation for, and assessment of, the possible impact of the then STS "ODETTE".
22. The MDRRMO Operation Center has been activated to MDRRMO EMERGENCY OPERATION CENTER under RED ALERT STATUS.
23. Activation/Coordination with Incident Management Team and other Response Cluster conducted continuous Weather Monitoring and Weather Information Dissemination is implemented
24. Issuance of various memorandums, advisories and IEC dissemination is continuously distributed and posted to MDRRMO Official Facebook Account.

MDRRMO Mamburao, Occidental Mindoro

1. Conducted Pre-Disaster Risk Assessment (PDRA) (December 13, 2021)
2. Raising of MDRRM Emergency Operation Center to: Blue Alert Status.

3. Conducted inventory of search, rescue, and communication equipment.
4. Conducted inventory of food and non-food items
5. Conducted coordination to BDRRMC's regarding the weather condition and recommending appropriate preparedness measures.
6. Disseminated public warnings and weather advisory through social media posting and town crier "Bandilyo" to identified high risk areas.
7. Issuance of No sail policy (December 15, 2021)
8. Conducted assessment on the functionality and readiness of the evacuation center.
9. IMT and Response cluster activated.
10. Conducted continuous monitoring of flood and landslide prone areas.
11. No sail policy is still in effect.
12. Evacuation Center activated for possible evacuees
13. Camp Coordination and Camp Management Team (MSWDO) activated.
14. Assets on standby at EOC:
 - o Two (2) Multi-purpose Vehicle (Isuzu Travis and Mitsubishi L300)
 - o Two (2) Mini-Dump truck
 - o One (1) Nissan Navarra Pick-up
 - o One (2) Type-1 Nissan Ambulance
 - o Two (2) Motorized Recue Boat
 - o One (1) Fire truck
 - o One (1) 6x6 Truck

MDRRMO Sablayan, Occidental Mindoro

1. Conducted PDRA with the Council
2. Prepositioned supplies, equipment and stockpile of fuel and assessed evacuation centers.
3. Activate EOC Main, North and South for 24/7 Operation.
4. Activate Barangay Operation Centers for 24/7 Operation.
5. Activation of No Sail Policy upon the Gale warning advisory from PAGASA.
6. Provided all advisories to all BDRRMCs, conduct a close monitoring to critical areas in the Municipality and placed response assets on standby.
7. Disseminate Public warnings/Advisories, Memorandum thru Social Media and other forms of communications.
8. Issued advisory re Suspension of Classes and Work in all levels and Sectors dated 17 December 2021.

MDRRMO San Agustin, Romblon

1. Early Warning, Early Action to every Barangay.
2. Evacuation must be done earlier to ensure that all Public Health and Infection Control Measures are in place.
3. LGU need to get support from private companies to allow them to use private facilities for Evacuation.
4. LGU must need more Volunteers for Covid-19 Response.

MDRRMO Pinamalayan, Oriental Mindoro

1. All MDRRMO personnel are standby and ready for deployment, all rescue vehicles were in good condition.
2. Ready and available the 27,000 food packs, and all MSWD staff are on standby mode.
3. All necessary medicines and first aid kit are available and all MHO staff were divided into 3 groups and ready for deployment.
4. Dump trucks and other heavy equipment and vehicles are in good condition and ready for deployment.
5. All PNP personnel are ready and available for deployment.
6. BFP personnel in the Municipality are ready and available for deployment.

Region 5

PDRRMC MASBATE

17 December 2021

- Continuous monitoring of weather updates from DOST-PAGASA
- Coordination with C/MDRRMOs, PDRRMC member agencies and other stakeholders
- Cascading TY ODETTE advisories to the general public
- Re-iteration of No Sea Travel Policy issued by Philippine Coast Guard
- Re-iteration of Land Travel Suspension from LTO
- Red Alert - 24/7 Operations Center and activation of EOC
- Collating of Situational Reports (SITREP) from C/MDRRMOs

15 December 2021

- Attended Regional PDRA meeting re TC Odette last 13 December 2021
- Continuous monitoring of weather updates from DOST-PAGASA
- Coordination with C/MDRRMOs, PDRRMC member agencies and other stakeholders
- Cascading TY ODETTE advisories to the general public
- Re-iteration of No Sea Travel Policy issued by Philippine Coast Guard
- Re-iteration of Land Travel Suspension from LTO
- Red Alert - 24/7 Operations Center and activation of EOC
- Collating of Situational Reports (SITREP) from C/MDRRMOs
- Continuous reminder for observing the public minimum health standards
- PDRA Conducted and also attended the Regional PDRA last December 13, 2021
- All PDRRMC Members have already prepared necessary resources needed for immediate response

BFAR 5

20 December 2021

- Submitted damage report on fisheries
- Mobilized personnel to conduct assessment
- Continuous monitoring

OCD5

20 December 2021

- Continuous coordination with RDRRMC Member Agencies, PDRRMOs and LDRRMOs on the effects of the weather disturbance;
- Conducted virtual meeting for the queuing of land vehicles going to Matnog Port and relief efforts for affected population of TY "Odette"

19 December 2021

- Participated the NDRRMC Virtual Emergency Operations Center regarding TY "Odette";
- Continuous coordination with RDRRMC Member Agencies, PDRRMOs and LDRRMOs on the effects of the weather disturbance;

18 December 2021

- Participated the NDRRMC Virtual Emergency Operations Center regarding TY "Odette";
- Continuous coordination with RDRRMC Member Agencies, PDRRMOs and LDRRMOs on the effects of the weather disturbance;

17 December 2021

- Participated the NDRRMC Virtual Emergency Operations Center regarding TY "Odette"

16 December 2021

- Continuous coordination with response agencies and PDRRMOs
- Continuous updating with the members of the media and the general public.
- Participated the NDRRMC Virtual Emergency Operations Center regarding TY "Odette"

15 December 2021

- Bicol RDRRMC Operations Center is on RED Alert status for TD Jolina effective 8:00AM, 14 December 2021;
- Conducted Emergency Updates Meeting together with RDRRMC and PDRRMOs on 13 December 2021 via VTC.
- Issued letter to LTO and NDRMC requesting for temporary suspension of land travel of vehicles bound for Visayas and Mindanao as of 13 December 2021;
- Disseminated information, weather advisories and other relevant advisories regarding "TC Odette".
- Mobilities are on standby in case of deployment;
- Radio communications and SATELLITE PHONE on standby.

JTFB 9TH ID, PA

15 December 2021

- As of 130900 December 2021, C, DOC attended RDRRMC meeting presided by Chairperson RDRRMC ICOW preparation for possible effect of TD "ODETTE" in the AOR. Activity ended at about 1100H same day.
- On or about 140830 December 2021, Hqs Cmdt and S3 NCO, of 903Bde attended the Sorsogon Provincial Risk Reduction and Management Council Meeting thru VTC at H903Bde, Brgy San Rafael, Castilla, Sorsogon ICOW TD "ODETTE". Activity ended at about 1000H same day
- OOA 140900 December 2021, this Hqs conducted coordinating conference ICOW TD "ODETTE" presided by Cmdr, 9ID which was attended by CS and Triad Staff. Activity ended at about 1100H same day,
- OOA 141200 December 2021, this Hqs activated TF SAGIP ICOW TD "ODETTE".
- All DRUs and mobility assets are on standby alert for possible deployment.
- Close monitoring and coordination with RDRRMC and PDRRMC re updates on TD "ODETTE".

BFP 5

15 December 2021

- Coordination with DILG and PDRRMcs and LDRRMCs in the conduct of local PDRA and undertake preparedness measures and response protocols;
- Intensify conduct of OPLAN PAGHALASA in line with COVID-19 situation;
- Continuous monitoring of PAGASA weather advisories and bulletins;
- Conduct close coordination with the local DRRMO and other agencies for possible effects and/or hazards brought about the weather disturbances;
- Ensure availability of BFP Assets and PPE at all times;
- Vigilant monitoring within AOR for possible rise of waters prone to flooding especially on areas proximal to river channel and flood plains
- Monitor houses along esteros and riverbank for possible erosion, debris flow and flooding;
- Conduct vigilant monitoring of landslide prone areas including moderately sloping ground with creeks/gullies;
- Strict observance of precautionary measures in responding to SSR, Medical Response and Mass Evacuation;
- Coordinate with other agencies for the assessment of safety of evacuation centers and other established COVID-19 isolation, quarantine and treatment facilities from hazards; and
- Ensure health safety of all responders at all times.

DA 5

20 December 2021

- Submitted initial damage report on fisheries
- Assessment/validation of agricultural damages
- coordination with MLGUs
- Repositioning of seeds and other inputs for possible rehabilitation activities
- Manpower for clearing activities in the Regional Command Center/Regional Field Office and Research Outreach Stations
- Outlook and Advisories released to various media

15 December 2021

- Activation of DA-RFO5 Regional Command and Action Center.
- On-going distribution and prepositioning of seeds for rice, corn drugs and biologics for livestock and poultry needs are ready and available at DA RFO 5 Research Outreach Stations

DOH CHD Bicol

15 December 2021

- Code White Alert declaration
- OpCen on 24/7 status
- Attended RDRRMC PDRA thru Zoom Meeting
- Monitor weather system thru DOST PAG-ASA website/Facebook Page
- Coordination with PDO's, DOH Hospitals and DRRM-H Managers for inventory of logistics and action taken in their respective Area of Responsibility (AOR).

- Medical teams on standby
- Released advisories on Typhoons thru DOH-BCHD Facebook page
- Inventory of logistics at Supply Section and Warehouse
- Preposition of drugs and medicines to PDO's worth Php 350,000.00
- Submit reports to HEMB, OCD 5 and other partner agencies

Buffer Stock at DOH BCHD Supply and Warehouse:

- Drugs and medicines – 841,339.46
- Hygiene kits – 4,518,566.56
- Collapsible water containers – 161,309.60
- Slim water container –559,070.00

PNP-PRO5

15 December 2021

- Attended the Pre-Disaster Risk Assessment (PDRA), spearheaded by Director Claudio L Yucot, RDRRMC, Chairman OCD5 on December 13, 2021 2:00 PM at Handyong Hall OCD5 Camp BGen Simeon Ola Legazpi City;
- Activation of Regional Disaster Incident Management Task Group (RDIMTG);
- Directed lower units to activate their Emergency Operations Center (EOC) and SAR Team in preparation of Tropical Storm "Odette";
- Send Memorandum re Suspension of land and Sea Travel to lower units and assist for the implementation of advisory;
- Tactical Operations Center (TOC) was activated for a 24- hour close monitoring of the situation and to provide technical assistance and other public safety service to Local Disaster Coordinating Council;
- Conduct safety reminders for security measures thru patrolling, monitoring of flood prone areas and posting on social media re Tropical Storm "Odette";
- Activation of Regional Standby Support Force (RSSF) on December 14, 2021

COAST GUARD DISTRICT BICOL

15 December 2021

- Implementation of the NO SAIL POLICY
- On-going patrol and manning of control points and patrols
- SRR Teams are on standby at the CGD Bicol Headquarters;
- Personnel, equipment and mobility are on standby for possible deployment
- Disseminated weather updates to all sub-stations;
- Continuous monitoring of situation of sea ports of Bicol Region

LTO 5

15 December 2021

- Issued Memorandum No. 2021-FPR-07 – Public Advisory-Tropical Cyclone Odette
- Implement temporary suspension of land travel of vehicles bound for Visayas and Mindanao starting 6PM of December 13, 2021
- Implement temporary suspension of land travel of vehicles bound for Catanduanes and Masbate starting 9AM of December 14, 2021

PDRRMC ALBAY

15 December 2021

- Attended Regional PDRA meeting re TC Odette last 13 December 2021
- Continuous coordination with the local DRRMCs
- Issued advisories to the public on preparedness activities
- Continuous monitoring and updates of the weather disturbance.
- Dissemination of weather advisories and other relevant advisories to the public via SMS, Tri-Media and Social Media Platforms;
- Continuous monitoring of weather forecast and rainfall advisory issued by PAGASA.

PDRRMC MASBATE

15 December 2021

- Attended Regional PDRA meeting re TC Odette last 13 December 2021
- Continuous monitoring of weather updates from DOST-PAGASA
- Coordination with C/MDRRMOs, PDRRMC member agencies and other stakeholders
- Cascading TY ODETTE advisories to the general public
- Re-iteration of No Sea Travel Policy issued by Philippine Coast Guard
- Re-iteration of Land Travel Suspension from LTO
- Red Alert - 24/7 Operations Center and activation of EOC
- Collating of Situational Reports (SITREP) from C/MDRRMOs
- Continuous reminder for observing the public minimum health standards
- PDRA Conducted and also attended the Regional PDRA last December 13, 2021
- All PDRRMC Members have already prepared necessary resources needed for immediate response

CDRRMC NAGA

15 December 2021

- Attended Regional PDRA meeting re TC Odette last 13 December 2021
- Standby of Search and Rescue Personnel
- Equipment Inventory
- Timely monitoring of weather situation

DICT 5

14 December 2021

- Activated Virtual EOC
- Attended virtual meetings in preparation for the LPA Outside PAR

15 December 2021

- Conducted virtual Emergency Operation Center (EOC) and monitoring/ reporting of DICT Provincial Offices
- Monitored readily deployable emergency telecommunications equipment in support to ICT requirements for each municipality
- Lending of LTE Router (with sim card) to Romblon PDRRMO to support their operations needing internet connectivity
- Temporary removal of the installed LHG kit in DICT Masbate as precautionary measure for TD Odette

16 December 2021

- Lent LTE Router with sim card to San Andres MDRRMO to support their internet connections

Region 6

RDRRMC VI

OCD

- Transported of 1,500 sacks of rice from NFA Warehouse to DSWD Warehouse
- Issued RDRRMC Memorandum No. 114 and 115, series 2021 re Conduct of RDANA to severely affected areas in Province Antique on December 18, 2021 and Province of Negros Occidental on December 18-20, 2021
- Provision of fuel to concerned agencies for delivery of food packs and other supplies
- Continuous dissemination of weather updates to AOR
- 2 units chainsaw were deployed to PCG for clearing operations in the city
- Attended DSWD Virtual Response Cluster Meeting on December 16-17, 2021
- Activated Regional Virtual EOC for monitoring of AOR
- Prepositioned of 16 Chainsaw and 30 Shelter Repair Kits at RDRRMC-EOC
- Issued Memorandum No. 111, s. 2021 re Preparedness Measures for Potential Tropical Cyclone (TC)
- Issued Memorandum No. 112, s. 2021 re Emergency Preparedness and Response Protocols ICOW Tropical

Depression Outside PAR (Odette)

- Conducted PDRA Analyst Group and Core Group Meeting on December 13, 2021, 10:00 AM
- Issued RDRRMC Memorandum No. 113, series 2021 re Activation of RDRRMC VI Response Cluster due to TY Odette
- On Standby Personnel of GLOC International Radio Communicators for the Augmentation of Radio Communications
- Continuous monitoring of AOR

CGDWV

- Coordinated to waive RoRo fees during transport of 1,000 FFPs to Guimaras Island
- Conduct of aerial reconnaissance / survey and assessment over Kabankalan City together with PDRRMO Negros Occidental
- On going monitoring of stranded passengers, cargoes, vessels
- On full alert status. All available deployable response group (DRG) and floating assets on standby
- All CGDWV stations/sub-stations that will be affected shall advise shipping lines to direct their ships to take shelter and to coordinate with the fishing industry/local fisherman group/association to advise their members not to go out at sea and recall their members/fishermen who are still out at the sea and should not risk their lives and strictly follow the safety guidelines during inclement weather.
- Refueling of floating assets and ensure maximum readiness for any possible search and rescue operations,
- Enforce NO SAIL Policy for all types of vessels in affected areas and advise to strictly implement guidelines on the movement of vessels during heavy weather and to respond on emergency situations.
- Issue Typhoon and Maritime Safety Advisories to the PCG Facebook page and other social media account to alert the public.

DILG

- On standby for the activation of 24/7 Emergency Operations Center (EOC) and Disaster Monitoring and Reporting System (DORMS)
- Disseminated related issuances from Central Office to POs/HUCs via email /group chats of Focal Persons
- Disseminated to POs/HUCs the MGB List of LGUs Prone to the 24, 48, 72 hours rain-induced Debris Flow, Landslide and Flood
- Disseminated the latest RDRRMC / OCD issuances / advisories to LGUs thru the DILG POs / HUCs
- Constant monitoring of latest weather advisories and updates

DOH

- Provision of 100 hygiene kits and 100 collapsible containers to affected families in Kabankalan City, Negros Occidental
- 24/7 monitoring of DOH WV CHD Operations Center and One Hospital Command Center (OHCC).
- Dissemination of Regional Weather Forecast.
- CHD HEMS Quad Cluster team in place and ready for deployment.
- Continuous monitoring of the event.
- Prepositioned assorted medicines and medical supplies for the 6 Provinces and 2 HUCs.
- Attendance to Pre-Disaster Risk Assessment Meeting via Zoom with the members of RDRRMC
- Ongoing paid Radio Plugging and TV Advertisements including typhoon/earthquake/tsunami and other diseases
- Posting of Key Messages for Rainy Season

DSWD

- Prepositioned 2,700 FFPs in Aklan State University-Banga Campus, 3,400 FFPs in Bago City, Negros Occidental and 1,700 FFPs in Dumarao, Capiz;
- RDANA Team is composed of 40 trained QRTs and is ready to be deployed if needed. 30 QRT members in-charge for reports also undergone training on DROMIC Reporting Guidelines and Protocols.
- The office facilitated the establishment of an operational/functional QRT per province and per LGU, spearheading the report submission and monitoring of their respected areas.
- Field Office VI continuously conducts TA provision to LGUs and SWAD Offices in DROMIC Reporting.
- The office also provided trainings on DROMIC reporting and Camp Coordination and Camp Management to LGUs and BLGUs.
- DSWD issued a total of 150 vests, 50 GO bags, 50 survival bags, and 50 sleeping kits to QRT members in the region and field staff.
- Php 18,541.42 Quick Response Fund is ready for augmentation if needed.
- 19,444 family food packs (FFPs) and 20,360 non-food items (NFIs) on stand-by at Regional Warehouses.
- 11 vehicles are ready for utilization in case of Response activation

Philippine ARMY

- On standby 6 units truck from 6FSSU ASCOM, PA ready for deployment
- Provided transportation/delivery of Rice from NFA to DSWD Warehouse
- Transported of 1,500 FFPs from DSWD Warehouse to Banate LGU

DPWH VI

- Conducted clearing operations to obstructed roads due to fallen tree
- All personnel are on standby for any occurrence of calamity.
- no reported damages

DSWD FO VI

December 16, 2021

- Delivered additional raw materials to the Regional Warehouse

December 15, 2021 - 4:00pm

- The field office through the DRMD lead a Response Cluster meeting with the member agencies as per recommendation by the NDRRMC
- Received request for FFPs from Philippine Coast Guard in preparation for maritime incidents in relation to typhoon Odette. Request was forwarded to Response Unit for assessment.
- Prepared list of DSWD staff trained on Risk Assessment and Needs Analysis (RDNA)
- Ongoing monitoring and consultation meeting with LGUs in Capiz and northern Iloilo to ensure capacitation in disaster monitoring and reporting and readiness of camps
- QRT and logistics (vehicle) are on standby and ready for deployment.
- RDANA team is composed of 40 trained QRTs and is ready to be deployed if needed. 30 QRT members in-charge for reports also undergone training on DROMIC Reporting Guidelines and Protocols.
- The office facilitated the establishment of an operational/functional QRT per province and per LGU, spearheading the report submission and monitoring of their respected areas.
- Field Office VI continuously conducts TA provision to LGUs and SWAD Offices in DROMIC Reporting.
- The office also provided trainings on DROMIC reporting and Camp Coordination and Camp Management to LGUs and BLGUs.
- DSWD issued a total of 150 vests, 50 GO bags, 50 survival bags, and 50 sleeping kits to QRT members in the region and field staff.
- Prepositioned 22,272 FFPs at the Regional Warehouse and 13,095 FFPs in local/LGU warehouses
- A total of 20,360 stocks equivalent to P14,706,749.20 Non-Food Items were prepositioned and P18,541.42 Quick Response Fund ready for augmentation
- 11 vehicles are on standby located in DSWD VI Iloilo
- Ongoing monitoring and consultation meeting with LGUs in Capiz and Northern Iloilo to ensure capacitating in disaster monitoring and reporting and readiness camps

PDRRMC Aklan

PDRRMO

- Assisted evacuees in the ABL Complex Evacuation Center
- Issued a latest Tropical Cyclone Advisory/bulletins to All 17 MLGUs, MDRRMOs for elevated alert status.
- EOC Operational 24/7, Standby personnel in EOC on duty for 24 hours
- Monitoring of preparedness measures of MDRRMOs
- Monitoring on water level status.
- Code Red Alert Status as of December 15, 2021

PSWDO

- Prepared evacuation center (ABL Complex)
- Prepositioned of Goods and Hygiene Kits for relief operation
- Standby personnel in EOC on duty for 24 hours

PRC Aklan Chapter

- Distributed hot meals to evacuees in ABL Complex
- Standby team on duty for 24 hours.

BFP

- Standby personnel in EOC on duty for 24 hours

Philippine Army

- On standby personnel of 601st CDC Army Reserved Command
- Standby personnel in EOC on duty for 24 hours
- Issued Alert level on all detachment within Panay

Aklan Provincial Police Office

- Activated SAR Team
- Standby personnel in EOC on duty for 24 hours

MDRRMC Altavas, Aklan

- Monitoring the latest updates of TY "ODETTE" and dissemination the information to all barangays
- 24/7 Operational EOC and duty on standby
- Alert Status was raised to RED
- Distributed food packs to evacuees
- In closed coordination with MDRRMC Members (PNP, BFP)

MDRRMO Balete

1. Monitor the latest updates of weather system affecting the municipality and disseminate the information to all Barangays;
2. EOC Operational 24/7
3. Monitored any hazard prone areas in the AOR;
4. One Team on standby;
5. Constant coordination with all Brgy Captains, BRRMC, PNP and BFP.
6. Respond on any incidents/emergencies.

MDRRMC Ibajay, Aklan

MDRRMO

- Monitoring and dissemination of weather updates to AOR
- Personnel and response equipment on standby
- Prepositioned relief food items
- In close coordination with PNP, BFP and other agencies

MDRRMC Kalibo, Aklan

MDRRMO

- Monitoring of updates of Tropical Cyclone "ODETTE" and dissemination the information to all barangays
- Conducted PDRA on December 13, 2021
- Monitoring the preparedness of the barangays as well as water levels in different rivers and its tributaries
- Prepositioned of food and non-food items
- Onstandby response cluster members

MDRRMC Lezo, Aklan

MDRRMO

- Monitoring data on evacuees
- Monitoring and dissemination of weather updates
- Response team on standby
- Prepared evacuation center for possible evacuation
- Inventory of equipment
- Continuous monitoring of AOR

MDRRMC Madalag, Aklan

- Continuous monitoring of weather updates and water level on Guadalupe and Timbalan Bridge
- Operations Center, personnel and rescue equipment on standby

MDRRMC Malay, Aklan

MDRRMO

- On monitoring of preparedness measures
- In close coordination with the BDRRMCs, MDRRM council and its IMT
- Dissemination of weather bulletins and related advisories thru MDRRMC social media account and issued the same to the MDRRMC Vice Chairperson and 17 BDRRMCs.
- Continuous weather monitoring
- Propositioned logistical needs and manpower
- Distributed weather advisory No. 1 and 2 to the Barangays and MDRRMC members
- In close coordination with MPS Malay re: Deployment of personnel
- Distributed communication letter re: PDRA meeting to MDRRMC response cluster members
- Facilitated and attended the Pre-Disaster Risk Assessment meeting at Malay EOC on December 14, 2021
- Coordinated with three barangays in Boracay re: submission of inventory of all their available assets for possible deployment
- Coordinated with GSO for heavy equipment and other private entities prepositioning
- Conducted information dissemination through Text blast re: upcoming typhoon
- Prepared deployment plan including other concerned agencies
- Identified hazard prone barangays in the municipality
- Distributed MDRRMC Memorandum Order re: Activation of EOC to MDRRMC Response Cluster members
- Conducted meeting for MDRRMO personnel in preparation for the typhoon
- Conducted clearing operations to mitigate the impact of the typhoon
- Prepositioned gasoline for STS operations
- Provided handheld radios to Brgy. Napaan, Nabaoy and Kabulihan
- Conducted PDRA and Pre-Operational Briefing at the EOC
- Issued MDRRMC Memo NO. 2021-11 Raising to Red Alert Status due to STS Odette on December 14, 2021

2. PHILIPPINE NATIONAL POLICE

- On standby and on heightened alert status
- In close coordination with MIMT
- In close coordination with MDRRMO re: deployment of personnel for typhoon operation
- Activated search and rescue team for typhoon Odette operation
- Assigned personnel to be deployed in all assigned staging areas and evacuation centers
- Deployed personnel to assist the clearing operations of the MDRRMO

3. PHILIPPINE COAST GUARD

- On heightened alert Status.
- Continuous monitoring of vessels and coastal areas
- Distributed flyers regarding the upcoming typhoon and gale advisories
- Issued and disseminated Sea Travel Advisory #1 re: Typhoon Odette

4. PNP MARITIME (Aklan Maritime Police Station) On heightened alert status.

- On standby and on heightened alert status
- In close coordination with MIMT
- Attended PDRA meeting at Malay EOC on December 14, 2021

5. MUNICIPAL SOCIAL WELFARE DEVELOPMENT OFFICE

- Prepositioned of hot meals
- Submitted updated Evacuation Camp Management
- Identified 19 evacuation centers with camp managers within the municipality
- Assigned personnel to be deployed at the EOC once activated
- Pre-positioned family food packs for displaced families/individuals and hot meals/drink for evacuees

6. BUREAU OF FIRE PROTECTION

- Attended PDRA meeting at Malay EOC on December 14, 2021

7. MUNICIPAL HEALTH OFFICE

- In close coordination with the MIMT

- Attended PDRA meeting at Malay EOC on December 14, 2021

8. GENERAL SERVICES OFFICE

- Attended PDRA meeting at Malay EOC on December 14, 2021
- Prepositioned heavy equipment (backhoe)

9. MUNICIPAL ENGINEERING OFFICE

- Attended PDRA meeting at Malay EOC on December 14, 2021

10. MUNICIPAL TOURISM OFFICE

- In close coordination with Caticlan Jetty Port and CBTMPC management and PCG regarding port status, boat/vessel operation and trips
- Monitoring of expected tourist arrivals within six (6) days (December 14-19, 2021)
- Total of 22,608 expected tourists to arrive in the six days
- Attended PDRA meeting at Malay EOC virtually on December 14, 2021
- Conducted coordination with Airlines regarding their flight status and updates
- Identified list of mainland accommodation establishments for referral of possible stranded tourists/commuters
- Total of 201 rooms were identified as of December 14, 2021
- Conducted email blast to Boracay Hotels re: Preparation for STS Odette's expected arrival
- Prepared stranded tourists/commuters' profile forms for profiling and tracing
- In close coordination with the Aklan Provincial Tourism Office re: assistance to Boracay Island bound tourists/commuters utilizing Kalibo International Airport as their point of entry during typhoon if in case boat trips will be cancelled

11. DEPED MALAY

- In close coordination with the MDRRMO
- Attended PDRA meeting at Malay EOC virtually on December 14, 2021

12. BDRRMCs

- On heightened alert Status.
- Attended PDRA meeting at Malay EOC virtually on December 14, 2021

MUNICIPAL INCIDENT MANAGEMENT TEAM (MIMT)

1. PUBLIC INFORMATION OFFICER

- In close coordination with the MDRRMC and MIMT
- In close coordination with the MDRRMC Chairperson for the approval and issuances of advisories related to Typhoon Odette
- Disseminated information re: postponement of vaccination schedule due to Typhoon Odette thru the LGU Malay facebook page
- Disseminated Typhoon Odette related information thru the LGU Malay facebook page

MDRRMC Malinao, Aklan

MDRRMO

- monitoring and dissemination of weather updates of TY Odette
- Conducted PDRA on December 15, 2021 9AM
- Monitoring of the water level of Malinao, Kinalangay and Bulabud rivers
- Response Teams on duty on standby in case of emergency
- Prepositioned of food and non-food items
- In close coordination with MDRRMC Members (PNP, BFP)

MDRRMC Nabas, Aklan

MDRRMO

- Monitoring and dissemination of latest weather updates
- Raising of Alert Status to Red
- Monitoring of disaster prone areas
- Conducted Rekurida to 20 barangays
- Prepositioned response equipment and standby personnel

MDRRMC New Washington, Aklan

MDRRMO

- On standby personnel and response assets
- Conducted PDRA/Emergency Meeting on December 14, 2021
- Continuous monitoring of the status and weather condition
- Coordination with other local response agencies/offices

MSWDO

- Prepositioned relief goods

MDRRMC Numancia, Aklan

MDRRMO

- Monitor the latest updates of tropical depression and disseminate the information to all 17 barangays.
- MDRRMO OPCEN on standby
- Continuous monitoring water level at Numancia-Kalibo Bridge and vice versa
- Close coordination to partner agencies
- Monitored all flood prone areas and latest updates of water level of 2 coastal areas and bridges
- Monitored the preparedness of the barangay's.
- Closed coordination with Barangay councils, Municipal council, PNP and BFP.
- All assets on standby on EOC.

MDRRMC Tangalan, Aklan

MDRRMO

- Raised to Red Alert Status and Activated EOC
- Prepared to Monitor possible storm surge, landslide, and flooding situation/ status
- Monitoring and dissemination of weather updates of local units

PNP

- In close coordination with the council
- On standby and heightened alert status
- Conducts roving and monitoring in AoR

BFP

- In close coordination with the council
- On standby and heightened alert status

PDRRMC Antique

PDRRMO

- Downgraded Alert Status to Blue on December 17, 2021 1:00PM per PDRRMC Memo No. 12, series 2021
- Alert Status raised to Red on December 14, 2021 per PDRRMC Memo No. 11, series 2021
- Conducting clearing operations in affected roads due to fallen trees/toppled down electrical posts
- Assisted in the evacuation of affected families
- Issued PDRRMC Memo No. 11, series 2021 Activation of Provincial and Municipal EOCs to Red Alert Status and Emergency Protocol Charlie
- Deployed to assets to Southern Part / Anini-y, Antique for possible effects of the Typhoon
- PDRRMC issued Memorandum No. 10, S. 2021, re conduct of Preemptive evacuation and other appropriate preparedness measures in anticipation of the effects of the weather disturbances
- Pre-deployment and pre-positioning of resources
- Conducted necessary inspection/ assessment on LGUs' response preparedness/capabilities in all municipalities to ensure operational readiness/response preparedness to confront the imminent threat of the particular hazard and its associated effects is in place at all times
- Activated Incident Management Team (IMT) and the Response Cluster likewise the RDANA team
- Response Clusters prepositioned their personnel and resources including relief goods in preparation for the adverse effect brought about by STS "ODETTE";
- PDRRMO QRT conducted on-site risk assessment and provided preparedness and readiness measures to disaster prone areas;
- Emergency Operation Centers (EOCs) and Early Warning and Agromet Station at Pangpang, Sibalom are

fully activated;

- Close coordination with response clusters to ensure response readiness for the possible adverse effect of the weather disturbance in the Province;
- PDRRMO response Teams and resources area are activated on heightened alert for rapid mobilization and prompt response;
- Provides updates of the weather and other related information to the PDRRMCs, MDRRMCs and media from time to time;
- PDRRMO Issued advisory to all MDRRMC/Os especially those municipalities along the coastal areas to restrict fishing boats and other small seacrafts to venture out in the sea to ensure safety and avoid untoward incidents;
- Issued advisory to 18 MDRRMC/Os to always maintain vigilance and take proactive actions to the possible adverse effects of the weather disturbance, and;
- December 14, 2021, in coordination with all response clusters conducted PDRA meeting in preparation for the adverse effect brought about by STS "ODETTE".
- on standby personnel as well as the Response Clusters Members including assets (PCG, BFP, PNP, DPWH, 602nd CDC, DICT, PHO, 61st IB and ANTECO)

DILG

- Activation of provincial Operation Center with thirty-six (36) Office staffs and personnel for fast dissemination of issuances to LGUs

DPWH

- On standby personnel and equipment (3 dump trucks, 3 stake trucks, 2 road graders, 1 Backhoe/excavator, 2 units generator sets)

BFP

- Activation of OPLAN PAGHALASA (Paghahanda Laban sa Sakuna)
- Conducted "Recorda" re TY ODETTE

PSWDO

- On standby personnel and vehicles
- Prepositioned 88 sacks of rice, 266 food packs, 19 boxes of noodles, 7112 boxes of Choco drink, 31 boxes coffee and 412 boxes of sardines readily available for distribution
- Provided 5 sacks of rice to the 7 municipalities in the southern part of Antique
- Prepositioned 1,000 FFPs in Tobias Fornier
- Prepositioned 263 FFPs, 29 sacks of rice, 30 sacks (standby from local suppliers)

PCG

- Deployed personnel in Libertad for clearing operations
- Deployed personnel in Malandong River for assessment of docked fishing vessels

MDRRMC Hamtic, Antique

MDRRMO

- Conducted Meeting with MDRRMC Members
- Inspected evacuation centers for possible evacuation
- Disseminated bulletins and advisories of the weather updates

PDRRMC Capiz

PDRRMO Capiz

- The PDRRMC-OPCEN is continuously monitoring and dissemination the weather situation in the whole province 24/7.
- Preposition of rescue equipment/vehicles and medical supplies.
- Established Unified Command Communication System radio frequency.
- Conducted Pre-Disaster Risk Assessment (PDRA) Meeting on December 14, 2021.
- Conducted Pre-Deployment Briefing with Capiz Emergency Response Team (CERT) for possible deployment.
- On standby personnel and equipment for deployment as well as the other response clusters members

PSWDO Capiz

- On standby personnel for possible deployment during Camp Management in the Evacuation Center.
- Conducted inventory of Food and Non-Food Items
- On standby 11 sacks of rice 700 FFPs for PWDs.

PHO Capiz

- Activated code white to all RHUs and LGUs.
- Postponement of vaccination program.
- Inventory of remaining Jerry Cans, Hygiene Kits and Medicines.

DEPED Capiz

- Inventory of schools available to be utilize as evacuation center.

DILG

- Advised LGUs to activate OPLAN LISTO specifically alert level CHARLIE.
- Activated CODIX Monitoring.

PIA

- Mobilized of PIA network for information dissemination.
- Conducted Media Briefing together with PAGASA via Zoom platform on December 15, 2021.

PPA

- Standby Emergency Response Team and monitoring of stranded passengers

NFA

- Prepositioned 10,000 sacks of rice. Total rice sacks equivalent of 99,900.

OPFD

- Activation of "OPLAN PAGHALASA".
- Conduct inventories of rescue equipment.
- Conduct recorida on the flood prone area of the AOR.
- Conduct flood monitoring on the bridges and rivers within the AOR.
- Standby personnel for deployment and pre-emptive evacuation.

CGSC

- Conducted information guide and coastal patrol to the coastal area per AOR.

CAPSU DRRM:

- Activated Operation System and 9 CapSU Campuses are open as temporary Evacuation Center.

PRC CAPIZ CHAPTER

- Activated Red Cross 143 volunteer with close coordination.
- Started information via Red Cross 143 volunteer.
- Standby ambulance for deployment.
- Food truck supply replenished.

CPPO

- Augmented personnel to PDRRMO Operation Center
- Assisted in the hauling of rice for distribution to the affected families

CDRRMC Roxas City, Capiz

CDRRMO

- Issued EO No. 27, s. 2021 Authorizing the conduct of Pre-emptive/Forced Evacuation of individuals near danger zones during disasters
- Normal Operation (Staff and Responders on stand-by)
- Information dissemination through official facebook page.
- Convene LDRRMC members within 24 Hours upon Receiving of Severe Weather Bulletin
- Activate the BDRRMC. Initiate the information dissemination through rekurida or house-to-house information drive.
- Secure OPERATION LISTO CHECKLIST
- Prepare for Preemptive/forced Evacuation Plan
- In-house Administrative/Logistical Support Team, SAR/SRR Team, Medical Team, Clearing Operations

Team, Monitoring and - Reporting Team on STAND-BY

- Coordinate with TMU, PNP and BFP to organize a Security Team
- Activation of the Emergency Operation Center (EOC)
- The CDRRMO will continuously monitor the track of the typhoon and will coordinate and communicate alerts and issued advisories to the 47 barangays through the BDRRMC.
- Tap radio and media groups to announce alerts and warnings.
- Through the LNB President, disseminate memo/Severe Weather Bulletin from the CDRRMO.
- Periodic submission of reports to PDRRMO and OCD. Concerned agencies shall automatically submit reports to the EOC for reporting.
- If necessary, announce voluntary to pre-emptive evacuation of the affected area and go directly to designated or identified Evacuation Area.
- ALERT all hospitals for possible Mass Casualty Incident
- Inventory and Prepositioning of Land Assets (Annex Table 2), Water Assets (Annex Table 3), SAR Assets (Annex Table 4), and Manpower and Responders (Annex Table 5)

MOTORPOOL

- Prepositioning of vehicles/equipment (Annex Table 1)
- Mobilization of operators/drivers to augment in the operation

CITY SOCIAL WELFARE AND DEVELOPMENT OFFICE (CSWDO)

- Activation of their Emergency Welfare Response and Relief Distribution Team
- Prepositioning of Food and Non-Food Items: 500 family food packs ready for dispatch
- Coordination with Regional DSWD for additional Family Food Packs Provision
- On-going Repacking of 3,000 Family Food Packs (3 kls. Rice, 6 coffee/choco drink, 4 instant noodles, 4 assorted can goods)

CITY HEALTH OFFICE (CHO)

- Generator set available for vaccines freezer.
- Emergency procurement of Doxycycline and other emergency drugs
- DRRM and Health Team on stand-by to provide health and medical services at evacuation centers
- Possible deferment of off-sites COVID-19 vaccination

CAPELCO, PLDT, WESFARDELL

- Conduct Clearing Operations to ensure unobstructed routes for safer and faster response.
- Secure Power and Communication Lines and Supplies
- Provide updates on the status of critical lifelines

ROXAS CITY COM'S GROUP (RCCG) AND OTHER MEDIA GROUPS

- Continuously disseminate information to the public the issued alerts, advisories and weather forecasts
- Announce issuances such as pre-emptive or force evacuation

TRAFFIC MANAGEMENT UNIT (TMU)

- Mobilization and deployment of Disaster Alert Team to assist in security and order (Annex Table 6)

SCHOOLS DIVISION OF ROXAS CITY (DEPED)

- School DRRM Coordinators/School Heads are on stand-by.
- Identify schools designated as evacuation centers for pre-emptive evacuation (Annex Table 7)
- Activate warning systems to disseminate advisories to learners and personnel
- Coordinate with LGU on the cancellation or suspension of classes

PHILIPPINE RED CROSS – CAPIZ CHAPTER

- Updating and preparation of manpower and equipment for deployment and mobilization
- Replenish of food truck items for possible deployment
- On-going information dissemination
- Ambulance service on stand-by

PHILIPPINE NATIONAL POLICE (PNP)

- Mobilization and deployment of team for the imposition of the Force and Pre-emptive evacuation

PHILIPPINE COAST GUARD (PCG)

- Emergency Response Team on stand-by
- PCGA to monitor and conduct water patrol

BARANGAY DISASTER RISK REDUCTION AND MANAGEMENT COMMITTEES (BLGU)

- Conduct information dissemination and rekurida
- Activate Localized evacuation plan and identify facilities/shelter as evacuation center
- Stockpiling and prepositioning of goods and disaster equipment
- Clearing operations such as pruning/trimming of trees

MDRRMC Pres. Roxas, Capiz

MDRRMO

- Conducted clearing operations together with response cluster members since 8AM of December 17, 2021
- Conducted PDRA Meeting on December 13, 2021 together with MDRRMC Members
- Continuously monitoring and dissemination of weather updates to local levels especially on coastal barangays
- On standby personnel and vehicles
- PNP, PCG, BFP Sub Stations on Blue Alert Status
- Rural Health Unit on Code White Alert
- Conducted pre-emptive evacuation especially on high risk areas
- Conducted Rekorida Alert by PNP and BFP

PNP

- Conducted force evacuation from high risk areas

PDRRMC Guimaras

PDRRMO

- Raising of Red Alert Status in the Province of Guimaras
- Conducted PDRA Meeting to all PDRRMC Members and the Municipal DRRMCs on December 14, 2021, 9:30 AM
- Disseminated weather updates and warning to the barangays especially to the coastal and island barangays
- Prepositioned relief goods (rice and canned goods) and non-food items
- Conducted inventory of supplies and equipment and checked disaster equipment and manpower
- Deployed rubber boat to Jordan Wharf together with Coast Guard Jordan
- LGUs conducted PDRA Meeting
- Continuous monitoring of flood prone and rockslides area
- Stockpiled (food & non-food items) 100 sacks of rice available and canned goods
- On standby Emergency Response Teams: PCG, 606th CDC, BFP, DPWH and other members

PDRRMC Iloilo

PDRRMO

- Conducted PDRA Meeting December 14, 2021
- On standby personnel of Response Cluster Members for any untoward effects of the weather disturbance
- Continuous monitoring and dissemination of weather updates to LDRRMCs
- Prepositioned of food packs for relief operations: 330 boxes of sardines, 330 boxes of beef loaf, 1000 packs of coffee, 500 boxes of noodles, 500 bags of rice

CDRRMC Passi, Iloilo

CDRRMO

- conducted clearing operations as of December 17, 2021
- Assisted in the distribution of relief packs on the barangays with evacuees
- Constant monitoring of Jalaur and Lamunan Rivers for water level
- Conducted capability assessment yesterday December 14, 2021.
- Prepositioned equipment and on standby personnel
- conducted passive monitoring of the current hazardous areas especially the Jalaur and Lamunan Rivers.
- In close coordination with BFP and PNP

MDRRMC Ajuy, Iloilo

MDRRMO

- Monitoring of any untoward incidents and water level along Pinantan Creek

MDRRMC Balasan, Iloilo

MDRRMO

- Regular monitoring of water levels
- Conducted PDRA with member agencies and BDRRMCs
- On standby personnel, equipment and vehicles
- Identified evacuation centers per barangay
- Advised for pre-emptive evacuation in low-lying barangays

MDRRMC Batad, Iloilo

MDRRMO

- Monitoring of water level along Sibajao River and its tributaries
- Continuous monitoring of AOR

MDRRMC Calinog, Iloilo

MDRRMO

- Conducted Inventory of Response Vehicles and equipments

MDRRMC Concepcion, Iloilo

MDRRMO

- Continuous monitoring and dissemination of weather updates
- Monitoring and assessment of hazard prone areas
- Continuous monitoring of AOR

MDRRMC Dingle, Iloilo

MDRRMO

- Conducted clearing operations on December 4, 2021 4:00AM in selected areas
- Conducted meeting and activated the BDRRM Committees to continuously monitor the situation and coordinate on its link offices, partner stakeholders and responders as precautionary and preparedness measures in anticipation of Tropical Cyclone Odette landfall and its possible effects.
- Information for early warning and preparedness was ready 24/7 for immediate action and response in order to avoid casualties.
- The resource capabilities were also ready for augmentation in cases of emergency situation arises.
- Opened 9 gates and 3 sluice gates for Moroboro dam

MDRRMC Dumangas, Iloilo

- Monitoring of weather updates & water levels
- Monitoring & assessment of flood-prone barangays
- Emergency Responders on standby

MDRRMC Lambunao, Iloilo

MDRRMO

- Conducted emergency meeting and PDRA re TY Odette
- Prepositioned rescue equipment and personnel/response cluster on standby
- Regular monitoring and dissemination of weather updates and advisories to local units
- Prepared municipal and barangay evacuation centers

MDRRMO Leganes

MLGOO/MDRRMO/BDRRMC

- Continuously monitoring of the situation and disseminate Weather Bulletins, Gale Warnings, General Flood Advisories, and 24-hour Public Weather Forecast through social media (Facebook Page and chat group) and "rekorida"

MDRRMC/MLGOO

- Activation of 24/7 Emergency Operations Center\

MDRRMO/MSWDO

- Conducted inventory of supplies, equipment, human resource and stockpile of goods and emergency medicines

MSWDO/MDRRMO/PNP, AFP, BFP

- Prepared evacuation centers and if necessary, conduct pre-emptive/forced evacuation

MDRRMC

- Alerted the Administrative/Logistical Support Teams; Search, Rescue and Retrieval Teams; Security Teams; Medical Teams; Monitoring and Reporting Team

MDRRMO/BFP/PNP

- On close monitoring of the early warning systems (Flood and Sea Water Level) and warned especially families in danger zones

MDRRMC

- Canceled official travel, training and seminars outside station of MDRRMC response cluster units heads to ensure that respective heads of response clusters is with the AOR until alert level is lifted

MDRRMO/GSO

- Secured communication, power and water supply lines. hotline numbers posted and disseminated to 18 barangays .

MDRRMO/MLGOO/BDRRMCs

- Coastal barangays and frequently flooded barangays are continuously advised to take precautionary measures for possible flooding and storm surge

MDRRMC

- In Close coordination with the OCD and PDRRMO and other support agencies
- Close monitoring of the AOR.

MDRRMC Leon, Iloilo

MDRRMO

-

- Alert Status was raised to RED
- Monitoring of water levels
- On standby response personnel and response cluster members (SAR, WASAR, firefighting and clearing team)
- Dissemination of weather updates
- Conducted site inspection, validation and clearing operations

MDRRMO Maasin

1. Activation of MDRRMC OpCen

- Activate the MDRRMC OPCEN of Maasin, Iloilo 24/7 on RED Alert Status on December 15, 2021 starting at 11:00 a.m. in view of Typhoon ODETTE to monitor situation with AOR and dispatch necessary response teams to any emergency.

2. Establishment of Incident Command Post

- Establish Incident Command Post with Staging Area in front of the MDRRMC Operation Center with

members of the PNP, BFP, MHO (Medical Team), MSWDO (Evacuation Management Team), GSO (Clearing Team), Municipal Engineers Office & GSO (Truck and Clearing Team) and MDRRMO equipped with Ambulance, Firetruck, PNP Patrol Car, Dumptrucks & heavy equipment and other emergency vehicles.

3. Creation of Task Group and Deployment

- in view of the establishment of ICP, task groups are created and ready for deployment.

MDRRMC Oton, Iloilo

MDRRMO

- Activated ICP/IMT
- Conducted Operational briefing
- Prepositioned Response teams, supplies and equipment
- Conducted monitoring of coastal barangays & informed boat owners to secure boats
- Informed Beach resorts to temporarily stop operations

MDRRMC Tigbauan, Iloilo

MDRRMO

- Conducted Meeting with member agencies
- Continuous monitoring of weather updates
- Prepared evacuation centers and food packs for possible relief operations
- Inventory and prepositioning of response assets
- EOC on Red Alert and personnel on standby
- Conducted pre-disaster assessment in coastal areas

MDRRMC Tubungan, Iloilo

MDRRMO

- Ongoing conduct of clearing operations due to fallen trees as of December 17, 2021 8:00AM
- Continuous monitoring and dissemination of the weather bulletin, warnings and advisories
- Conducted PDRA Meeting
- Conducted briefing to Punong Barangays and/or their representatives to activate BDRRMCs
- Conducted inventory of supplies and equipment
- Coordinated with MDRRMC Sub-Committee on human resource, transportation, communication, equipment and evacuation center
- Responders and response equipment on standby

PDRRMC Negros Occidental

PDRRMO

- Close monitoring for weather update and Information dissemination thru media and radio outlets and other social media accounts
- Monitoring of Bantay Panahon for Negros Occidental.
- Emergency Operation Center/personnel are On Stand-by and coordinating.
- All response units of PDRRMO are on standby in case of possible deployment
- Preparation of resources: rescuers, equipment, supplies and provisions, medical supplies and other logistics.
- PDRRMO continuous to coordinate with the C/MDRRMO's by means of radio frequency communications or social media to obtain accurate information.
- Continuous monitoring on effects on the current weather condition.
- Issued Advisory to raise their respective EOC to Red Alert as Pro-Active Preparedness for Weather Disturbance "ODETTE"
- Conducted PDRA Meeting with Local DRRM Councils and Debriefing with the Provincial DRRMC Chair re Typhoon
- Inventory of Response Assets of Response Cluster Member Agencies

PSWDO

- prepositioned food and non-food items
(Food Items: 1788 sacks of rice, 968 FFPs, 330 boxes of sardines, 152 boxes of meat/beef loaf, 225 boxes of corned beef, 5328 cups of champorado, 5328 cups of arroz caldo; Non-Food Items: 590 pieces maps, 300 pieces pails, 380 pieces blanket, 200 pieces towels, 360 pieces tumbler, 90 pieces bowl, 353 pieces cauldron,

195 pieces tarpaulin, 90 pieces diaper

BFP

- intensified the Oplan Paghalasa for Typhoon Odette

PHO

- Activated Code Alert to White
- Prepositioned logistics (ambulance, Hygiene Kits, Jerry Cans, and other medical supplies) needed for response
- Encouraged CHOs/MHOs HEMS Coordinators to do proactive monitoring and send HEARS report of any untoward incidents / emergencies

CDRRMC Bago City, Negros Occidental

CDRRMO

- Conducted clearing operations in various areas together with City Traffic Division, CEO
- Bago DRRM Operations temporarily suspended at 10 PM to ensure the safety of our responders on duty and resumed on 5:00 AM of 12/17/2021
- Conducted situation monitoring
- Informed the LCE and members agencies regarding weather disturbance outside PAR that may affect our locality.
- Prepared weather updates to be distributed to the 24 Barangays in our AOR.
- Utilized and posted updates in via textbalst system, social media (Facebook Messenger, Bago DRRM Facebook page) regarding the weather disturbance.
- Coordination meeting together with the DILG, CSWDO, BFP and the Barangay Captains via zoom platform
- Inspection and preparation of the Regional Evacuation Center and Coordinated with the Department of Education to prepare schools in case there is a surge of evacuees during the pre-emptive evacuation
- prepositioned Response assets for deployment
- Activation of EOC and IMT for Typhoon Odette
- Setting Up pf modular tents at the MYTMCCC in preparation for pre-emptive evacuation

CITY TRAFFIC DIVISION:

- Coordinated to signify their help, to augment personnel for any eventualities.

CITY SOCIAL WELFARE & DEVELOPMENT OFFICE:

- Distributed food assistance to the evacuees
- Prepositioned 2,000 food packs.

DPWH

- Deployed 1 team to clear up tall grasses at the Regional Evac Center

OTHER MEMBER AGENCIES/STAKEHOLDERS:

- On monitoring & standing by.
- CHO deployed personnel on some evacuations centers to assess needs of evacuees in terms of WASH

BDRRMCs

- Conducted rekorida in the AOR
- BDRRMCs and barangay tanod on standby

CDRRMC Escalante City, Negros Occidental

- Provided 149 family food packs to affected families

CDRRMC Sagay City, Negros Occidental

- Provided 200 family food packs to evacuees in the evacuation center

CDRRMC Sipalay, Negros Occidental

- Activated Emergency Operation Center and Response Clusters
- Revisited contingency plans for typhoons, floods and landslides
- Conducted Pre-Disaster Risk Assessment with DRRMC, IMTs, Barangay DRRMC
- Reviewed areas susceptible to landslide, coastal & river floods, and storm surge
- Disseminated severe weather bulletin and advisories to all members of DRRMC and 17 BDRRMC.
- Issued pre-emptive evacuation order concerned BDRRMCs are directed to advise residents living near or in river channels, low-lying and mountainous areas, particularly to small scale mining vicinities
- Coordinated with BFP in the conduct of Rekurida re STS Odette
- Conducted tree pruning and clearing of drainage
- Prepositioned transport for possible evacuation and rescue operations
- Inventory and prepositioning of identified evacuation centers
- Prepositioned food pack items (400 sacks of rice, 215 boxes of canned goods, 230 sacks of bihon), non-food items and emergency drugs/medicines
- Coordinated with PCG for flag hoisting and coastal barangays for coastal monitoring and reporting
- Continuous monitoring of coastal and river water level
- Ensured unobstructed routes for safe and faster response actions and service delivery
- Coordinated with logistic Cluster for prepositioning of portable toilets
- Continuous dissemination of severe weather bulletin and advisories to all members of DRRMC and 17 BDRRMCs

CDRRMO Cadiz

- OpCen continues to monitor weather forecast from PAGASA
- Conducted Pre-Disaster Risk Assessment (PDRA) with all Punong Barangays
- Collaborate with Local Media for information Dissemination of weather updates
- Conduct clearing & trimming of trees within the AOR
- Coordinate with CHO, CSWD, City Engineering, BFP & PNP for preparedness measures & initial response strategies
- Meeting with Local Chief Executive (LCE) tomorrow for presentation of PDRA & seek directives for response strategies.
- OpCen is still on White Alert Status as of this writing.

MDRRMC Binalbagan, Negros Occidental

- Response Team on standby
- Inventory of response equipment and medicines
- Information dissemination thru social media, text blast and announcement on Binalbagan Community FM radio station
- Coordinated BDRRMCs especially in coastal areas to prohibit fisherfolks from venturing to the sea
- Conducted meeting in preparation to the Typhoon
- Prepared Evacuation centers in the new normal approach
- Deployment of Traffic Management Unit
- Ongoing clearing operations to cut branches of trees near electric posts

MDRRMC Cauayan, Negros Occidental

- Provided hotmeals to the evacuees in Cauayan Evacuation Center at Cauayan National High School

MDRRMC EB Magalona, Negros Occidental

- Information Dissemination to 23 Barangays updating the current situation.
- Advice for BDRRMC activation to 23 Barangays
- Encourage Pre-emptive evacuation to low lying, flood prone, landslides and susceptible to storm surge areas.
- MDRRM personnel on Red alert and on full-force status for monitoring current weather disturbance
- Conducted water level monitoring

MDRRMO Hinigaran

- The Local Chief Executive (LCE) is physically at the Area of Responsibility 9AOR)
- Issue directives and convene LDRRMCs meeting
- Coordinate with LDRRMC member agencies to maintain standby protocol and anticipate response for any eventuality.
- Activated 24/7 Operation.
- Inventory existing resources and continue monitoring.
- Informed Constituents particularly residing in the low-lying areas to be prepared for possible forced evacuation.
- Enforced strictly a non-fishing policy and ensure that the sea travel and small-scale fishing activities are closely monitored.
- Disseminate Information (IEC) to the communities regarding the situation updates of TS ODETTE.

MDRRMO La Castellana

MDRRMC

- Conducts PDRA with Mun. Council and discuss preparedness plan
- Activation of Emergency Operation Center and on Blue Alert
- Cancellation of work in public and private for December 16 & 17, 2021

PNP

- Preparation for incoming Typhoon and to deployment 2 teams for SRR
- Augment vehicle for any untoward incident
- Augmentation of security team for possible Evacuation
- Continuous coordination with EOC
- Activation of SRR Team

PNP Mobile Group Alipion Detachment

- Coordinated with EOC for Augmentation of SRR 1 team on standby

MSWDO

- Total of 200 packs food item prepared from Local LGU and 500 packs from RSWD
- Prepare evacuation center Bipoy Hall 5 family capacity, Evacuation Quarantine Center for 50 families, - Mun. Auditorium 50 families, Barangay Robles Gym 20 families can be accommodated

Mun. Agriculture

- Inform local farmers

BFP

- Rekorida in the community
- Will augment 1 team SRR
- Continuous water level monitoring in bodies of water
- Continuous monitoring of weather update

MDRRMC Pulupandan, Negros Occidental

MDRRMO

- conducted clearing operations due to fallen trees
- Conducted meeting in preparation for the Typhoon
- Conducted pre-emptive evacuation
- Deployed response cluster members
- MEO provided Logistics
- Monitoring and dissemination of weather updates

CDRRMC Bacolod

- Attended the Regional DRRMC PDRA Meeting on December 13, 2021 at pm virtual via Zoom;
- Conducted PDRA Meeting with Disaster Preparedness and Disaster Response Committee December 15, 2021

- Bacolod City DRRMO, all Barangay DRRM Councils through the Liga ng mga Barangay and other concerned agencies are on STANDBY STATUS in preparation for the approaching TD "ODETTE"
- Disseminated Weather Bulletins, Rain/Flood Advisories, and Thunderstorm Advisories released by DOST-PAGASA through DRRMO Social Media Page for the information of the general public and Barangay DRRM Committees.
- Emergency Response Teams, as a matter of protocol had been divided into three cluster areas: North, South and Central.
- Chamber VFB has already prepositioned its rescue equipment;
- Amity VFB EMS Team consisting of three (3) units available for deployment; Extrication tools available
- Phil. Red Cross also prepared for possible response;
- CEO Dump Trucks 3,4 & 5 and DRRMO's Dump Truck 1 & 2 (customized for evacuation purposes) to check in at the Staging Area located at the BCGC grounds starting 15 December 2021, 5:00 pm;
- Bacolod City Police Office will likewise convene its team composed of ten (10 Police Stations) for periodic monitoring of their respective AORs;
- Camp Coordination and Camp Management Team led by DSSD and DepED had already identified public schools to be utilized as Evacuation Centers in consideration of the existence of some schools also being utilized as TTMF for COVID-19; 500 Relief Foods packs prepositioned by DSSD at Bacolod Art Center Gym, Bacolod City NHS;
- CHO Barangay Health Stations to be on standby by
- DRRMO Logistical Support 24/7 available consisting of fifty (50) manpower with Manlift Truck, Dump Truck, Portable Generators et; Fuel for responders etc.
- BACIWA to make available, potable water for possible evacuation of IDPs with Water Containers to be provided by DRRMO;
- Coast Guard Station-Bacolod closely coordinate with the EOC for possible port strandeers;
- In close coordination with CENECO for power shut down
- Relief Non-Food Items Prepositioned at DRRMO:
- 108 Dome-type Camping Tents
- 24 Foam Mattress
- 23 Leatherette Foam Mattress
- 18 Mosquito nets
- DEPED Identified Evacuation Centers: ABES 1 &2, Mandalagan ES/HS. ETCS 1, 2 & 3, Rizal ES, Mabini ES, BCNHS, Hervias NHS, Sum-ag ES, Medel ES

CDRRMC Iloilo City

CDRRMO Iloilo

- ICER and Iloilo Volunteer Emergency Response Team, Inc. conducted monitoring and responses to emergencies
- Dispatched RDANA Team on December 17, 2021
- Continuous monitoring of coastal barangays and dissemination of weather and thunderstorm advisories
- Situational briefing to all Punong Barngays of Iloilo City on Typhoon Odette and conducted a survey regarding their evacuation center
- Continuous monitoring of coastal barangays and dissemination of weather and thunderstorm advisories

CSWDO

- Distributed of food packs in the evacuation centers (25 sacks rice, 25 boxes sardines, 25 boxes beef loaf, 25 corned beef)
- Activated the community kitchen and provided dinner to the evacuees
- Ocular visit to all coastal barangays to check level of readiness of the evacuation centers and to establish needs of every identified facility
- Initiated the deployment of monitoring teams assigned at five high risk barangays. Such as; Brgy. Calaparan, Calumpang, San Juan, Sto. Niño Sur, Sto. Niño Norte
- Repacked 500 food packs good for 2 days
- Ocular visit to all coastal barangays to check level of readiness of the evacuation centers and to establish needs of every identified facility

PSTMO

- Assisted in clearing operations
- Provided transport assistance for evacuees
- Monitoring of seaside, coastal areas, sea water level and PAGASA update
- Public and road safety monitoring

ICPO

- Conducted force evacuation on coastal areas
- Monitoring MPHS in evacuation centers
- SAR Team on standby
- Conducted rekorida

PCG

- Assisted in clearing operations
- issued posted travel advisories
- advised all fishing banca/vessels not to venture at sea
- Observance of Heightened alert and Standby of Deployable Response Groups of HCGDWV, Stations and Sub-Stations (182 Personnel)
- Standby of 45 Land Mobilities, 31 Floating Assets and equipments of HCGDWV, Stations, and Substations

BFP

- Assisted in clearing operations
- All Fire Sub-stations conducted daily rekorida in every districts for Oplan Paghalasa to inform the community to prepare for the upcoming Typhoon Odette

CHO

- Conducted site inspection and assessment of evacuation sites
- Conducted site inspection and assessment of evacuation sites
- Provided prophylaxis and medical kits to all district health centers
- Organized 2 medical teams per district
- Coordinated with Barangay Health Workers through district health centers on the status of evacuation sites for possible evacuees
- On-going disinfection in remaining evacuation sites , as well as vector control and assessment

CEO

- Monitored and checked wirings of streetlights at coastal barangays
- Conducted clearing operations in Brgy. Bito-on and Brgy. Calumpang Zone 9

GSO

- Released 40 modular tents to in evacuation centers
- Dispatched 5 water tanks in 4 evacuation centers (2 in UI PHINMA, 1 in Bali Hotel, 1 in Baluarte Elementary School an 1 in Bo. Obrero Elementary School
- Released 20 modular tents to Bo. Obrero and 20 tents to Brgy. Mansaya

DEPED

- Coordinated/Facilitated the schools used as evacuation center

Region 7

Mandaue City, Cebu

- Convened with Mandaue CDRMMC and conducted PDRA.
- Activated the 24/7 EOC for the monitoring and disseminations of latest weather updates, information, and alerts.
- Activated BDRRMCs for preparedness measures and monitoring of areas along the rivers and flood and landslide prone areas.
- Convened with Mandaue CDRMMC for emergency meeting.
- Issued SP Resolution No. 15-940A-2021 regarding Declaration of State of Calamity on 19 December 2021.
- Conducted road clearing operations.
- Distributed non-portable water to barangays,
- Setting up of charging stations.



OFFICE OF CIVIL DEFENSE-VII

- Continuously monitored the weather situation in Central Visayas and Disseminated weather advisories to

- RDRRMC member agencies, P/C/M DRRMOs, Local Chief Executives (LCEs) and stakeholders.
- Conducted PDRA Meeting on December 12, 2021 and Emergency Response Preparedness Meeting on December 14, 2021.
 - Issued RDRRMC Memo regarding CHARLIE Protocol (High Risk) for Central Visayas.
 - RDRRMOC VII 24/7 Operations Center raised its RED Alert status on 08:00 am, December 2021.
 - Activated 24/7 RDRRMC7 Emergency Operations Center at OCD VII GCCC Bldg, Lapu-lapu City.
 - Continuously monitored the weather situation in Central Visayas and Disseminated weather advisories to RDRRMC member agencies, P/C/M DRRMOs, Local Chief Executives (LCEs) and stakeholders.
 - Issued Memorandum to RDRRMC Members especially the Warning/Science/Technical Agencies, PCOO/PIA/ Spokesperson, DILG and Response Clusters, on the checklist of actions to be done on areas categorized under the High Risk.
 - Issued Memo to RDRRMC members, raising the alert status to BLUE.
 - Deployed OCD VII personnel to Southern Cebu and conducted RDANA.
 - Conducted initial assessment of damages in Lapu-Lapu City and Mandaue City.
 - Re-established radio communication at GCCC.



DOST-PAGASA

- Monitored and Issued weather advisories
- Disseminated latest weather update/situation of TY Odette to all Stakeholders.



DILG-7

- Activated EOC for STS Odette
- Ensured all concerned LGUs were informed of the updates re STS Odette and were able to follow the Operation LISTO Disaster Preparedness Protocol.
- Coordinated with the DILG Provincial Offices (Cebu Province, Bohol, Cebu City, Lapu-lapu City, Mandaue City, Negros Oriental and Siquijor) on their preparedness measures and actions taken.



DSWD-7

- Stockpiled the following:
20,666 family food packs worth P9,695,772.00
P159,000.00 worth of ready-to-eat items
P24,967,050.00 worth of food items for production
P16,588,677.10 worth of non-food items
P752,250.00 standby funds



DPWH-7

- Issued Situational Report on Major Roads and Bridges as of 12PM, 15 December 2021.
- Continuous monitoring and ensured all roads and bridges are passable.



PCG-CGDV

- Activated its own Deployable Response Teams (DRT) with all land and sea assets.
- CGDCV Medical Team, Special Operations Group and K9 Team were on standby.
- Close monitoring on the weather updates.
- Coast Guard District Central Visayas on full alert status.
- All floating and land assets, vessels are prepositioned.
- Directed all shipping companies for vessels in affected vicinity waters to take shelter.
- Issued advisories to shipping companies for the temporary suspension of all voyages of all types of vessels due to TCWS #1
- PCG stations provided assistance to stranded passengers and cargoes in coordination with LGUs.

PHILIPPINE NAVY

- Conducted inventory of HADR Units and equipment for possible deployment

JOINT TASK GROUP CEBU, 3ID, PA

- Attended PDRA meeting
- Attended coordination meeting with Mandaue City DRRMC
- Conducted inventory of deployed and deployable forces
- Alerted all OPCON units in Cebu for possible disaster response operations



PDRRC BOHOL

- Continuous info text blast and monitoring on the present situation.
 - PCG, PNP, AFP and BFP representatives were on duty at the Unified Command Center for faster coordination and deployment.
 - 2 Philippine Red Cross (welfare and psychosocial services) Teams on standby.
 - All floating assets of PCG on standby (17 small boats, 1 craft)
 - Stockpiled 1,930 food packs and 727 bags of rice for packing.
 - All linemen and supervisors of Bohol Light Company ready for deployment (total – 48 personnel with 10 teams on standby and 9 generator sets)
 - BOHECO 1 personnel dispatched for clearing operations
 - DPWH 1,2,3 assets ready for dispatch
 - PHO in close coordination with all provincial hospitals, DOH7 and LGUs
 - 3 platoons and vehicles of 47th AFP ready for deployment
 - 30-40 army reservists from 702nd CDC ready for deployment.
 - SRR, SAR and WASAR Teams were on standby for possible deployment.
 - All PNP stations at full alert status and in coordination with respective DRRM Offices.
 - BFP fire trucks and manpower available to help water utilities in delivering water to affected areas.
 - 3 veterinarians of Office of Provincial Veterinarian ready for deployment.
 - PMPO, PGSO, PEO heavy equipment, vehicles, fuel and personnel on standby.
 - Governor's Office in close coordination with PDRRCO.
- Issued Executive Order No. 64 suspending classes in all levels in public and private schools and suspension of work in all government and private offices in the Province of Bohol on December 16-17, 2021.

BILAR, BOHOL

- Conducted emergency DRRMC meeting.
 - Information dissemination to all Barangay captains and communities in the landslide prone areas.
 - Conducted ocular inspection and PDRA on flood prone areas.
- Prepared food packs for evacuees.
- Check evacuation centers
 - Coordinated with barangay captains related to evacuation.

PRES. CARLOS P GARCIA, BOHOL

- Conducted emergency DRRMC meeting and created Cluster Response Committees.
- Conducted PDRA with 23 Punong Barangays.
- Conducted Text Blast using Smart infocast and public address and periodic rounds in the coastal areas.
- Closely monitoring and communication on weather situation in the four island barangays.
- Conducted clearing and pruning operations and cutting down of trees.
- Small fishing boats were sheltered in Brgy Aguinig.
- Pre-emptive evacuation in the Brgy Butan and took shelter at Municipal Evacuation Center on 1730H 14 December 2021.

ALICIA, BOHOL

- Conducted MDRRMC emergency meeting on 14 December 2021.
- Activated the 24/7 Emergency Operations Center.
- Conducted information dissemination through PA System and recorder.
- Stockpiling of Food and NFIs.
- Continued clearing operations for hazardous trees.
- Brgy Sudlon and Cagongcagong were prepared for pre-emptive evacuation.
- All rescue vehicles were on standby at Opcen.

CARMEN, BOHOL

- Conducted PDRA.
 - Conducted Information drive through SMS, handheld radios and social media.
 - Monitored and coordinated with the Barangay officials with updates.
 - LGU Responders surveyed the areas prone to landslides and flashfloods.
 - Stockpiling and prepositioning of relief goods and all DRRM assets.
 - LDRRMC recommended pre-emptive evacuation to flood prone and landslide prone barangays.
 - Carmen Search and Rescue Team and the Municipal siren (EWS) were on standby at the Carmen Operations Center.
-
- Continuous monitoring on the present situation.

CANDIJAY, BOHOL

- Conducted PDRA.
 - Conducted Information dissemination through recorder down to purok level and text blasts.
 - Prepositioned family food packs and medicines
 - Stockpiling and replenishment of fuel, lubricant, relief goods
 - Clearing Equipment and generator sets on standby
 - Activated EOC to Code Blue.
 - Master keys of all public schools were turned over to PBs and rooms ready for the IDPs
 - CCCM cluster and their system is in place and ready for IDPs.
 - BDRRMCs conducted their own PDRA and conducted pruning activities.
-
- Conducted pre-emptive evacuation

CORELLA, BOHOL

- Conducted PDRA and emergency meeting
-
- IMT on standby
 - Conducted clearing operations

LILA, BOHOL

- Conducted PDRA meeting.
 - Conducted Rikorida
 - Conducted pruning of trees.
 - Continuous monitoring the weather situation.
-
- Continuous monitoring of the weather situation.
 - Advised all residents along shoreline to evacuate to a safer area as well as those who are residing in landslide-prone areas
 - Preposition of relief goods
 - Conducted pre-emptive evacuation

LOBOC, BOHOL

- Conducted PDRA meeting.
- Conducted inventory on the equipment, food, supplies and vehicle.
- Rescue vehicles on standby.
- PNP, BFP, AFP and MSWDO on alert status.
- Evacuation center and Food packs on standby
- Continuous monitoring and information dissemination on the weather situation.

GARCIA-HERNANDEZ, BOHOL

- Continuous monitoring of the weather situation.
- Conducted meeting with punong barangays
- Conducted MDRRMC meeting
- Conducted information drive
- Pruning and cutting of hazardous trees
- Resources on standby

PROVINCE OF CEBU

- Continuous monitoring of the weather situation.
- Enjoined all LCEs to take all necessary precautions and preparation including work suspension as the need arises.

SAN REMIGIO, CEBU

- Continuous monitoring of the weather situation.

MINGLANILLA, CEBU

- Continuous monitoring of the weather situation.
- Activated EOC
- Raised red alert status
- Prepositioned resources
- Conducted information dissemination/drive

TABUELAN, CEBU

- Conducted emergency meeting among the LDRRM Council members
- PSDS assigned to open classroom for possible evacuation.
- PNP assigned to monitor the situation.
- PCG assigned to safeguard the vessel.
- Somebody was assigned to clean the canal along Poblacion.
- Barangay Captains were assigned to monitor their respective areas.
- All employees were advised to report.
- RHU or Police Patrol or Ambulance were assigned for awareness dissemination along coastal road.

TUDELA, CEBU

- Continuous monitoring of the weather situation.
- Conducted PDRA
- Conducted information drive
- Conducted road clearing operations and pruning of trees
- Packed relief goods
- Prepared resources for possible SAR operations
- Conducted pre-emptive evacuation.

PROVINCE OF NEGROS ORIENTAL

- Conducted PDRA.
- LDRRM Division activated EOC
- Philippine Army committed 3 battalions (11th, 94th, 62nd) for TY Odette
- PNP alerted all stations and prepositioned all mobile force companies as part of the resource units
- PCG and BFP on standby
- PEO has assigned personnel as response units
- 3 DPWH engineering districts are on standby with response assets in place
- Communicated EOC action plan.
- Continuous monitoring of the weather situation
- Conducted information dissemination on advisories and early warning to Local DRRMOs
- Intensified communication linkages
- Prepositioned LDRRMD response assets and other logistical requirements.

Region 8

OFFICE OF CIVIL DEFENSE REGIONAL OFFICE VIII

- Activated Regional EOC (physical and virtual);
- Conducted continuous monitoring of all-weather systems;
- Conducted PDRA Core and Analyst Group Meeting on 12 & 14 December 2021;
- Crafted and disseminated the RDRRMC Memo re Submission of Preparedness Measures and Actions to be taken by the R/LDRRMCs;
- Crafted and disseminated the RDRRMC Memo re CHARLIE Emergency Preparedness and Response Protocols to the R/LDRRMCs;
- Crafted and disseminated the RDRRMC Memo re Deployment of Detailed Duty Officers in the Emergency Operations Center (EOC);
- Crafted and disseminated the RDRRMC Memo re Cancellation of Land Travel;
- Crafted and disseminated the RDRRMC Memo re Reiteration of Anti-Hoarding and Panic Buying Measures;
- Crafted and disseminated the RTF Memo re Rescheduling of National Vaccination Day Operations;
- Prepositioned rescue equipment through the BFP's request;
- Prepositioned 600 hygiene kits, 10 sackolenes and 2,000 sandbags to the province of Eastern Samar, the same to the province of Southern Leyte;
- Conducted Press Conference with local media re RDRRMC's Preparedness ICOW TY ODETTE, addressing concerns relative to misinformation and panic buying/hoarding;
- Consolidated RDRRMC Inventories (Resources/Equipment).

8TH INFANTRY DIVISION, PHILIPPINE ARMY (8ID, PA)

- Monitored and identified areas at risk for preemptive evacuation;
- On-going monitoring of weather disturbance.

TACTICAL OPERATIONS GROUP 8, PHILIPPINE AIR FORCE (TOG8, PAF)

- Prepositioned Response Team and assets;
- Conducted monitoring of weather disturbance;
- Alerted DRTUs;
- Deployed personnel to the physical EOC.

DEPARTMENT OF INTERIOR AND LOCAL GOVERNMENT (DILG)

- On-going dissemination of weather updates;
- Disseminated DILG CO Advisory
- Issued advisory to LCE and DILG Field Office;
- On-going monitoring of Operations Center;
- Coordinated with CO re Rescheduling of National Vaccination Days;

- Disseminated the following DILG CO CODIX:
 - o CHARLIE: S. Leyte, Leyte
 - o BRAVO: Samar, Biliran, Eastern Samar
 - o ALPHA: N. Samar
- Prepositioned MDM Cluster.

DEPARTMENT OF SOCIAL WELFARE AND DEVELOPMENT (DSWD)

- Prepositioned goods;
- Alerted Provincial/City/Municipalities counterpart;
- On-going monitoring and dissemination weather updates;
- On-going production of FFPs;
- Communicated response cluster and will conduct meeting this afternoon, 1:00 PM
- Ongoing monitoring of weather conditions;
- Ongoing production of Family Food Packs;
- Standby funds are ready in response.

DEPARTMENT OF PUBLIC WORKS AND HIGHWAYS

- Activated ICS;
- Prepositioned equipment and logistics;
- On response phase, RDANA will be activated;
- On post-disaster phase, PDANA will be convened.

PHILIPPINE INFORMATION AGENCY (PIA)

- On-going monitoring of the weather advisories;
- Likewise, the PIA disseminates thru different modes of communications.

DEPARTMENT OF INFORMATION AND COMMUNICATION TECHNOLOGY

- Alerted all DICT Provincial Offices;
- Conducted inventory of available resources and equipment;
- Prepositioned personnel, ready for response;
- Activated all Radio Operators of DICT Provincial Offices;
- Charged all VHF and UHF Portable Radios.

LAND TRANSPORTATION OFFICE

- Placed LTO Law Enforcers (LEOs) in strategic location like terminals both land and sea
- Placed LTO 8 employees at key locations like borders to augment and help with various LGUs in case of emergencies
- LTO Enforcers roamed around their respective Geographical Area of Responsibility to conduct roadside inspections ensuring the safety of both passengers and drivers
- Disseminated warnings and reminders on social media and other social platforms to spread awareness and proper factual information during Typhoon "ODETTE"

MINES AND GEOSCIENCES BUREAU

- Issued Weather Advisory issued based on Updated Bulletin of DOST-PAGASA with recommendation for P/C/M/BDRMC and list of possible affected areas in the province, city, municipality and barangays with corresponding landslide and flood susceptibility ratings based on DOST-PAGASA Rainfall Data.

DEPARTMENT OF AGRICULTURE

- Continuous monitoring of the current weather situation and situation on the ground through their municipal links;
- Ensured the availability of Buffer Stocks of seeds.

DEPARTMENT OF HEALTH

- Emergency Operation Center is currently on Code Red Alert Status for COVID 19. Code White Alert Status was also raised for events monitored depending on the severity of the event. EOC on active monitoring and surveillance on COVID-19 and other incidents in Eastern Visayas;
- Existing ICS COVID Activated and operational;
- Hotline number reachable 24/7. EOC disseminated Tropical Storm advisory to PDOHO offices and Regional Hospitals;
- HEM Info Mgt. Sys. Implemented at CHO, PHO and PDOHO HEM;
- Mobile phone and Email Hotline from Regional to PDOHO OPCEN activated;
- Prepositioned HEM staff & OPCEN RO8;
- DOH RO8 Buffer - ₱3,016,643.22. Prepositioned Provincial DOH Office – ₱1,806,699.01
- Buffer commodities for initial response. Prepositioned logistics to 6 PDOH offices;
- All DOH transport Vehicle reserved for COVID and other incident response;
- DOH EVCHD composite teams with pre-identified members currently assigned for COVID Response. Cluster Teams will be reorganized depending on the need of the incident;
- Prepositioned HEM Logistics and Commodities;
- Buffer commodities for initial response. Prepositioned logistics to 6 PDOH offices.
- Common health condition. CAMPOLAS, and WASH Commodities
- All DOH transport Vehicle reserved for COVID and other incident response
- 1 SB truck & 1 truck van & 1 Bus. 1 EVRMC Ambulance Checked in at CHD for COVID19 response
- HEM Funds for response and HEM fund from PDOHO.
- DOH EVCHD composite teams. With pre-identified members currently assigned for COVID Response. Cluster Teams will be reorganized depending on the need of the incident:
 - ? WASH Team
 - ? Health/Medical Team
 - ? NIE Team
 - ? Disease Surveillance
 - ? ESU (PIDSR & ESR)
 - ? DOH EV-CHD Response Team
- In close coordination with HEMB OPCEN;
- Disseminated Code alert to DOH EVCHD personnel and cluster partners;
- In close coordination with the RDRMC through OCD8 EOC. Regional COVID IATF currently activated. Coordination through DOH OPCEN Hotline Number;
- Code Alert and advisories disseminated to PHO /CHO DRRM-H Managers;
- Code Alert for COVID and other incident disseminated to all health facilities;
- Dissemination of code alert to PDOHO offices;

DEPARTMENT OF SOCIAL WELFARE AND DEVELOPMENT

- Prepositioned Family Food Packs (FFPs) in Samar Island and Biliran which can be distributed immediately by the P/C/MATs to Local Government Units that need augmentation support;
- Communicated SFOs and City/Municipal Actions Teams to be alerted on Tropical Storm “Rai” as it may intensify in the coming days;
- Continuous monitoring of TS “Rai” weather updates through PAGASA;
- Continuous provision of weather updates on TS “Rai” through group chats;
- Ongoing production of Family Food Packs (FFPs) with the help of PNP personnel at the RROC warehouse Palo, Leyte;
- Ongoing meeting with the DSWD FO VIII Regional Director in preparation for TS “Rai”;
- 65 sacks of NFA rice had been delivered by the PNP truck at the RROC warehouse Palo, Leyte; and
- Communicated the response cluster member agencies for the response cluster meeting at 1:00 am today in preparation for the incoming weather disturbance.
- Prepositioned FFPs and standby funds.

BUREAU OF FIRE PROTECTION

- Conducted PDRA;
- Activated EOC, ICS and Oplan Paghalasa;
- Prepositioned equipment, radios and human resource, ready for response;
- Identified areas at risk to prevent hazard.

CIVIL AVIATION AUTHORITY OF THE PHILIPPINES

- Preparedness plan was disseminated with the airports, emphasizing that the operations must continue after the disaster.

DEPARTMENT OF TRADE AND INDUSTRY

- Disseminated advisories on the weather updates;
- Secured files and equipment;
- On-going monitoring of basic commodities and necessities.

DEPARTMENT OF ENVIRONMENT AND NATURAL RESOURCES (DENR)

- Ongoing monitoring of the weather updates;
- Alerted human resource.

POLICE REGIONAL OFFICE VIII

- Attended and participated on the Regional Pre-Disaster Risk Assessment Meeting
- PRO 8 activated the Regional, Provincial, City Disaster Incident Management Task Group in coordination with Regional Operations Division 8
- Conducted posting of pre-emptive warning in social media account for public information
- Assisted in the imposition of forced evacuation of residents to evacuation centers in coordination with the LDRRMC and ensuring the COVID-19 protocols on the proper wearing of face mask and social distancing
- Conducted production and distribution of Information Education Campaign (IEC) materials and conduct of Oplan Bandilyo on disaster prevention
- Inspected SRR Uniform and Inventory of SRR Assets and equipment
- Mobilized force multipliers in AOR particularly the Barangay Peace Keeping Action Teams (BPATs) for disaster responses
- Monitored road conditions particularly major thoroughfares and provided appropriate signage/ detours / alternate routes and relays to RTOC / PTOC / LDRRMCs for information of SRR Teams and the motoring public;
- Coordinated with DPWH, regarding passable route for General Dispatch Vehicles (GDV)
- Assisted / augmented severely affected adjacent PNP units / offices until such time said local police units/s have recovered from the disaster and are ready to handle the incident;
- Established Advance Command Post of the Disaster Incident Management Task Group when deemed necessary;
- Ensured Police Security Assistance to maintain safety and order inside Evacuation Camps specially the Internally Displaced Persons (IDPs);
- Coordination with LDRRMC / OCD and DSWD regarding security in food repacking / distribution centers;
- Maintain contact with lower, adjacent and higher units
- Directed PDs/ COPs are directed to ensure their presence and to personally supervise the conduct of Law and Order (LAO) Operations in the areas affected
- Conducted road clearing operations
- Conducted mobile patrol/ visitation of Port Areas
- Deployed and visitation of IDPs in the Evacuation Center
- Ongoing monitoring of water level in rivers and tributaries
- Conducted monitoring of flood prone areas and dialogue to affected residents to encourage them to evacuate
- Conducted "Libreng Sakay" to stranded individuals

CDRRMO-TACLOBAN

- Issued Blue Alert Status on 1:00 AM 14 December 2021
- Advised individuals living in areas identified to be highly or very highly susceptible to hazards related to the weather disturbance to follow evacuation and other instruction from local officials.
- Continuous monitoring of Weather updates, bulletins and advisories related to the weather disturbance
- Advised the Barangay DRRM Committees to:
 - o submit preparedness measures, to include emergency response goods and materials and its inventory of evacuation centers intended for hydromet or other hazards;
 - o conduct pre-emptive evacuation especially on highrisk areas, make sure evacuation centers are made ready and available for any eventuality and observe the minimum Health Safety Standard for COVID-19; and
 - o You must coordinate with CDRRMO and document all eventualities in your entire AOR and report the same to the CDRRM Council Emergency Operation Center (EOC) for proper disposition and resolutions.
- CDRRM Council Camp Coordination and Camp Management Cluster headed by CSWD, to prepare Evacuation Centers for the eventuality of Evacuation Procedure in case necessary.
- Directed CDRRMO/TACRU Staff and Personnel to report for duty starting December 14, 2021, at 0100 hours on a 24/7 mode until the termination of this BLUE ALERT Order or in case direction of the TD "ODETTE" will directly hit Tacloban City a RED Alert Status Order will be automatically in effect.
- Emergency Response Clusters of the CDRRMC and other concerned offices were mandated to undertake preparedness measures (to include personnel) in anticipation of any possible impact that this TD "ODETTE" may bring to the City

PDRRMO-SOUTHERN LEYTE

- On-going dissemination of weather updates;
- Conducted PDRA meeting highlighted the weather updates by PAGASA;
- Activated EOC and IMT tomorrow early morning;
- Prepositioned radios, equipment and food packs;
- Organized RDANA, S&R, PRC team;

PDRRMO-EASTERN SAMAR

- Ongoing monitoring of weather updates, warnings and advisories and dissemination to LGUs through their MDRRMOs and other agencies concerned;
- Ongoing dissemination of MGB List of LGUs and Barangays susceptible to flooding and landslide once received;
- Activated PDRRM Council as needed;
- Emergency Operation Center Activated;
- Emergency Response Team, ERT on standby;
- Activated Incident Command System;
- Prepositioned of relief goods;
- Prepositioned PDRRMO Rescue vehicles;
- Conducted PDRA Meeting with the PDRRM Council Meeting.

PDRRMO-BILIRAN

- Activated of 24/7 Operations Center;
- Actual visitation of LGUs for their preparation;
- Ongoing information dissemination thru text (SMS) blast/ group chat;
- Prepositioned equipment like backhoe/ dump truck c/o DPWH and PEO;
- Conducted PDRRMC Emergency Meeting December 10, 2021.

PDRRMO LEYTE

- Ongoing monitoring of rainfall and water levels in the different stations installed;

- Activated interoperability communication and response networks;
- Disseminated advisories to frontline service departments in the Provincial Government of Leyte;
- Maintained all water assets and other equipment for any untoward incidents;
- 24/7 SAR Team on Stand-by;
- Ongoing monitoring of weather advisories, reports, or any related issuances and disseminate to PDRRM Council members, LGUs, other stakeholders, and the public;
- Submitted preparedness measures and Situation reports to RDRMC 8 Operation center and to the concerned agencies;
- Prepositioned of water assets and equipment;
- Prepositioned of goods in PSWD Office.

PDRMO SAMAR

- Activated of 24/7 Operations Center
- Continuous updating and monitoring of Weather Updates from PAGASA.
- Ongoing dissemination of weather updates and other gathered information to LGUs;
- Inventory of prepositioned goods ready for augmentation;
- Coordinated with PEO for standby trucks and heavy equipment ready for dispatch if necessary;
- Coordinated with LGUs and concerned offices/agencies for preparation of SRR Teams and volunteer groups for immediate response if necessary, activation of Evacuation Centers and CCCM Teams in preparation for pre-emptive/forced evacuation on low lying areas and hazard-prone areas specially LGUs with flood and landslide Warning;
- Advised LGUs to conduct clearing operations if necessary (before and after the hazard/disaster); and
- Advised LGUs to implement Operation LISTO.
- LGUs Conducted PDRA meeting and final briefing for the STS “Odette”.

CDRRMO ORMOC

- BDRRM Committee activated and on monitor to their perspective AOR and render report thru the BDRMC-CDRRMO Group Chat.
- Net-Call conducted thru assistance of Kabalikat Civicom to check interoperability of Barangays as and is in close communication with all responsible agencies and responders.
- High risk barangays already started pre-emptive evacuation starting at the morning on December 15, 2021 and is still on-going.
- All CDRMO Personnel on 24/7 Stand-by at CDRMO Command Center – Incident Command Post
- Incident Command Post was activated at CDRMO Command Center together with concerned LGU-Offices, Agencies and other Volunteer Groups.
- Continuous Monitoring of any incidents and in close communication with all concerned Barangays, Offices and Agencies.

PDRMO NORTHERN SAMAR

- As of 2:00 PM, 14 December 2021 Joint PDRRM Council and PIATF conducted PDRA regarding STS ODETTE, the PDRMC response cluster and other stakeholders made sure that all assets are prepositioned in anticipation of the projected landfall of the said typhoon on Thursday 16 December 2021;
- Emergency operation center is likewise activated to monitor and update weather bulletin and flood-prone areas considering that the land area of the province is already saturated because of the incessant rainfall due to shear lines and LPAs;
- Local Chief Executives (LCE's) also assured the council of their preparedness measures and will convene the MDRRM council to recommend the suspended voyage of the small fishing vessels due to the gale warning down to the BDRRM's in the prepositioning of goods.
- During the PRE-DISASTER phase PDRMO standard operating procedures are to be implemented and concerned agencies are guided by the PDRRM Council to conduct Policy formulation, disaster response planning, the preposition of assets, distribution of task, linkage strengthening with allied agencies and offices, information drives regarding possible disaster and its effect, inventory and stockpiling of resources;
- PDRMO operation center shall be round the clock operational.

Region 9

RDRRMC IX

December 12, 2021

- Attended PDRA meeting called for by NDRRMOC

December 13, 2021

- Attended meetings called for by NDRRMOC
- Conducted PDRA Analyst Group Meeting
- Conducted PDRA Core Group Meeting

December 14, 2021

- Issued RDRRMC IX Memorandum for LDRRMCs' EOC activation
- Issued and disseminated RDRRMC IX Memorandum Re: Response Cluster Activation for TS Rai
- Conducted Response Cluster Meeting
- Issued and disseminated RDRRMC IX Memorandum Re: EOC Activation

December 15, 2021

- Attended meetings called for by NDRRMOC
- Issued RDRRMC IX Memorandum Re: Activation of Regional RDANA, IMT and WASAR Teams
- Conducted Emergency Meeting with Response Agencies

DOST – PAGASA

- Disseminated information on weather updates during the PDRA Meetings

DILG IX

December 14, 2021

- Disseminated Regional Memorandum on the TC Odette to DILG Provincial/City Officer
- Activation of Disaster Online Reporting Monitoring System
- Activation of Emergency Operations Center
- Coordination with different Field Officers
- Monitoring of submission of proof of service and preparedness monitoring sheets

December 15, 2021

- Coordination Meeting with RDRRMC IX for further updates and preparedness measures.
- Sending of report to RDRRMC IX

DSWD IX

Items. As of December 14, 2021, they have 10,686 family food packs (FFPs) and 6,690 NFIs available and standby funds amounting to P3,000,000.00

- In addition, sustainable procurement of Food and Non-Food Items (FNFI) are being done by the region to maintain the mandated 20,000 FFP and 10,000 NFIs prepositioned in regional warehouses, ready at any given time.
- The Field Office through DRMD is closely monitoring relevant TS Rai updates from PAGASA and coordinate with MSWDO and C.M/PDRRMO of Zamboanga Del Sur, Zamboanga Del Norte, Zamboanga Sibugay, and Zamboanga City for relevant updates and possible assistance needed.
- Activation of the Regional Quick Response Team (QRT) to be augmented during disaster response and relief operations on TY Odette.
- Sending of report to RDRRMC IX

PRO IX

December 14, 2021

- Dapitan City Police Station activated their SAR Team

December 15, 2021

- PNP 904TH MC RMFB9 activated the Search and Rescue Team
- Conducted equipment on SAR equipment in Camp Gen. Batalla, Boulevard, Zamboanga City
- Salug Chief of Police activated the SAR team of the Salug Municipal Station
- Submitted list of SAR assets/equipment and PNP-owned mobility assets to the RDRRMC IX

BFP IX

- Sent inventory of deployable resources and assets to RDRRMC IX
- On stand by

TESDA IX

- Submitted the list of updated and reserved human resources and equipment from TESDA Operating Units in Region IX

DENR-MGB IX

- Disseminated information on landslide and flood prone LGUs during the PDRA meetings.

DPWH IX

- Prepositioned assets near disaster-prone areas

PIA IX

- Sent text blast on TY Odette

PCG IX

- Coast Guard Station Zamboanga Del Norte issued Notice to Mariners No. 1221-001
- Coast Guard Station Zamboanga Del Norte issued Notice to Mariners No. 1221-002
- Coast Guard Station Zamboanga issued Sea Travel Advisory #1
- Coast Guard Station Zamboanga Del Sur issued Sea Travel Advisory 1221-001
- CGDSWM Headquarters sent deployable response group and assets to RDRRMC IX

PRC IX

- On monitoring and standby mode

ZAMBOANGA DEL NORTE DRRMC

PDRRMC

- Disseminated weather update advisories through messenger and facebook page
- SRR team on stand by
- Prepositioned rescue equipment and vehicles
- Prepared food packs

DIPOLOG CITY

- Monitoring of Dipolog River water level
- Prepositioning of water and land assets
- Established linkages with other LDRRMOs (upstream)
- Close monitoring of Dipolog City shorelines
- Close monitoring of radar systems of small seacrafts
- Inform all barangays to undertake preparations, particularly those barangays susceptible to landslide and flooding

DAPITAN CITY

- Activation of IMT
- Issuance of Memorandum for teams (SRR, Security, Medical, Clearing Operations, Evacuation and Camp

Management

- Conducted inventory of manpower and equipment; prepositioned for possible deployment
- Information dissemination urging BDRRMCs to undertake precautionary measures.
- Constant monitoring of rainfall and water level, in AOR and upstream municipalities

ZAMBOANGA SIBUGAY DRRMC

- Disseminated Weather Advisories through Facebook and Group Chats
- Prepositioned Rescue Equipment and Transportation
- Coordinated with Municipal LDRRMOs for incident monitoring
- Prepositioned rescue volunteers

ZAMBOANGA DEL SUR DRRMC

- Prepositioned Rescue Equipment
- Prepositioned rescue volunteers
- Monitoring of municipalities under AOR

Zamboanga City DRRMC

- Prepositioned resources
- Close coordination with Regional EOC
- Sent PDRA report to Regional EOC

Isabela City DRRMC

- Prepositioned resources
- Sea ambulance is on standby (for possible patient evacuation to ZC if weather worsens)
- Responders are ready for dispatch

Region 10

OCD 10 / RDRRMC 10

OCD 10

- ? Attended Emergency NDRRMC Full Council Meeting on December 17, 2021
- ? Made several follow-ups through social media and official letter requesting the PDRRMOs to submit report on damaged Government infrastructures (i.e. roads, bridges and facilities)
- ? Attended conference with the Civil Defense Administrator on December 17, 2021 via VTC, interrupted by power outage
- ? Attended Situation Brief on TS Odette by PAGASA & OCD during 9th NTF meeting
- ? Conducted a weather update with PAGASA and Regional Virtual EOC briefing on December 16, 2021, 6PM
- ? Attended the National Virtual EOC briefing on December 16, 2021
- ? Activated the Regional Virtual EOC effective December 15, 2021, 8AM
- ? Conducted weather update by PAGASA on December 15, 2021, 11AM
- ? Updated the RDRRMC-10 Risk Matrix as of December 15, 2021: Alpha protocol- Lanao del Norte; Bravo protocol- Cagayan de Oro City, Iligan City, Bukidnon, Misamis Occidental; Charlie protocol- Camiguin, Misamis Oriental
- ? Conducted weather update by PAGASA on December 15, 2021, 6PM
- ? Updated the RDRRMC-10 Risk Matrix as of December 15, 2021, 6PM- Bravo protocol-Cagayan de Oro City, Iligan City, Misamis Occidental, Lanao del Norte and Charlie Protocol- Camiguin, Misamis Oriental, Bukidnon
- ? Raised alert level status to Red Alert re:STS "ODETTE" Monitoring effective December 15, 2021, 8AM
- ? Conducted another Regional PDRA Analyst Group Meeting on December 14, 2021

? Attended the National PDRA Analyst Group Meeting, National PDRA Core Group Meeting, and conducted Regional PDRA Analyst Group Meeting on December 13, 2021. Based on the latest Regional PDRA conducted on December 14, 2021, 5:00 PM, Risk Matrix result placed two (2) LGUs on Extreme Risk (Charlie), namely: Camiguin and Misamis Oriental; three (3) LGUs as High Risk (Bravo), namely: Bukidnon, Iligan City and Cagayan de Oro City; and two (2) LGUs as Medium Risk (Alpha), namely: Lanao del Norte and Misamis Occidental.

? Also Conducted the Regional Response Cluster Meeting on December 13, 2021 that produced initial risk matrix result.

? Continuous dissemination of weather updates using various platforms.

DSWD

? With a total standby funds and stockpiles of Php 80,618,312.53

? Prepositioned family food packs to the different DSWD warehouse in the Region.

? 1 unit 6-wheeler Isuzu Forward Aluminum Panel and 1 unit 6-wheeler Hiro Wingvan on standby

? Activated its Agency Operations Center (AOC) giving directives to the Regional and Provincial members of the Quick Response Team (QRT) to be on stand-by status

DOH 10

? Checked-in to virtual RDRRMC Operations Center

? Facilitated pre-emptive evacuation among DOH CHDNM employees and family members in DOH CHDNM compound.

? Conducted ocular survey among evacuation centers in Cagayan de Oro City

? Provided Doxycycline Leptospirosis prophylaxis among Government and Non- Government agencies.

? Deployed personnel to render duty at the RDRRMC EOC

? On Code White Alert effective December 10, 2021

? DOH CHDNM response team on standby

? Available medicines and logistics in the Supply is 8,611,243.93.

? Prepositioned an amount of 50,000 worth of medicines (CAMPOLA) and per province and HUCS.

4ID, PA

- Coordinated to MDRRMO Manolo Fortich, and Impasug-ong, Bukidnon re Typhoon "Odette"

- Assisted the evacuation of Brgy. Ampenican, Salay, Misamis Oriental

- Assisted in the clearing of clog drainage in Salay, Misamis Oriental

- Facilitated the evacuation of affected families in Brgy. Baluarte, Tagoloan, Misamis Oriental

- 1 Lt Viernes of 58th IB visited the evacuation center of the Municipalities of Lagonglong, Salay, Binuangan and Sugbingcogon, Misamis Oriental

- 403rd conducted rescue and retrieval operation at Brgy. San Jose, Malaybalay City

- 403rd conducted clearing operation at Brgy. 9, Malaybalay City Bukidnon

- 403rd conducted rescue operations at P-3, Brgy. 9, Malaybalay City.

? Activated its Disaster Response Units.

? Has yet to report its activities monitored

52nd EBde, PA

- Personnel on stand-by and ready for deployment

DICT

? Conducted Toolbox meeting with GECS, Free wifi and Govnet team in preparation for MOVE set deployment.

? Refueling of GECS-MOVE set

? Free Wifi Team in each provincial offices are actively monitoring the status of wifi sites in their respective AOR

PCG

- Issued Sea Travel Advisory (Number 1221-001)

- All vessels and watercrafts plying within the areas of responsibility of Western Misamis Oriental which are bound for the areas under TCWS No. 1 are suspended until further notice.

- Coast Guard Station Misamis Occidental is now enforcing Temporary Suspension of All Vessel Voyages including passenger vessels plying Ozamiz-Cebu Route and Plaridel-Cebu Route and other areas wherein latest TCWS were raised by PAGASA throughout the country.

PIA

- Deployed personnel to render duty at the RDRRMC EOC

PNP

- 69 personnel on standby and ready for deployment
- Has yet to report its activities monitored

CDRRMC Cagayan de Oro

- ? Code Red, forced evacuation was implemented at 3PM, December 16, 2021
- ? Code Orange, pre-emptive evacuation was implemented at 12:25PM, December 16, 2021
- ? Code Yellow, voluntary evacuation was implemented at 9:35AM, December 16, 2021
- ? Continuous monitoring of the status of rainfall to all watersheds of CDO rivers in Bukidnon, and status of water levels of the seven (7) rivers in CDO
- ? Conducted PDRA Meeting on December 14, 2021
- ? Continuous monitoring of weather status
- ? Continuous information dissemination
- ? Activated the Incident Management Team
- ? Conducted initial briefing of the responders for possible effects of the weather disturbance
- ? Inspected equipment for operational use

CDRRMC Iligan

- Conducted PDRA Meeting with the CDRRMC Council Members and 44 Barangays
- Activated EOC
- Prepositioned Food and NFIs
- Conducted inventory of serviceable vehicles and rescue equipment
- Continuous dissemination of advisories
- Checking-in of partner agencies to EOC
- Search and rescue/logistics Team on standby
- Issued Alert and Monitoring Status Advisory
- Issued Preparedness Status Advisory
- Continuous monitoring and dissemination of advisories to barangays and partner agencies

PDRRMC Bukidnon

- ? On Blue Alert status
- ? Instructed all LDRRMOs for the activation of all disaster command and auxiliary command centers in the locality and immediate mobilization of the members of the LDRRMCs within their area of jurisdiction
- ? Conducted PDRA Meeting
- ? Continuous dissemination of weather updates
- ? PDRRMD response teams/ rescue volunteers are placed on stand-by
- ? Prepositioned relief goods at the PSWD Office
- ? Continuous coordination with Local DRRMOs within the Province

LGU Impasug-ong

- Conducted PDRA Meeting on December 13, 2021
- Continuous monitoring of weather status
- Conducted information dissemination through the MDRRMO Impasugong Radio Net, text, phone calls, and the social media
- Conducted ricorida on weather status and preparedness measures to the barangays and the general public
- Continuous water level monitoring and status in all landslide and flood prone areas.
- Constant monitoring of weather status, landslide and flood prone areas in the different barangays through their respective Punong Barangays and monitoring stations.
- Information dissemination through the MDRRMO Impasugong Radio Net, text, phone calls and social media

- Water level monitoring

LGU San Fernando

- Conducted PDRA Meeting
- Disseminated advisories to all 24 barangays thru radio and letter communication for the preparedness measures
- On Blue Alert Status effective December 15, 2021
- Activated MDRRM EOC
- Conducted ricorida in low lying, flood, and landslide-prone areas
- Search and rescue team are placed on standby
- Prepositioned rescue equipment and rescue boat

LGU Valencia City

- Has set-up a Virtual EOC on Google Meet to let the 31 barangay officials monitor the real-time situation
- Conducted PDRA Meeting on December 14, 2021
- Issued Memorandum order no. 320 s. 2021 dtd December 13, 2021 directing all the Punong barangays to convene its respective BDRRMC and undertake PDRA
- Issued Memorandum order no.321 s. 2021 directing the LDRRMO to activate the Rapid Emergency Telecommunications Team
- Issued Memorandum order no. 322 s. 2021 placing all Punong Barangays and its respective EOCs and IMT on alert status in preparation for a pre-emptive evacuation or forced evacuation procedures in case of emergency brought by the Tropical Cyclone "ODETTE"
- Issued weather advisories
- Have set-up alternative radio room at Sugod Golden Village manned by RETT
- Installed 2 staging areas, alpha in the Oval Grounds and Zulu in Batangan, Brgy Hall Grounds
- Continuous situational awareness update from 31 barangays.
- 7 Barangays installed health protocol compliant evacuation centers
- With available/ on stand-by heavy equipment from NIA and CEO
- Updated inventory of CHO hygiene kits and emergency medicines
- With a stand-by 1,000 pcs food packs from CSWD

LGU Sumilao

- Activated EOC
- Continuous dissemination of weather advisories and preparedness measures

PDRRMC Camiguin

- Prepositioned heavy equipment at the Municipalities of Catarman and Mambajao
- Disseminated communication letter addressed to the local and nation
- Prepositioned food and NFIs
- Conducted recorida throughout the Province specifically those identified landslide, coastal, flashflood prone areas.
- Pre-emptive evacuation plan disseminated to all LGUs and barangays.
- DRRM responders and volunteers are placed on stand-by
- Continuous monitoring of the weather.

- LGU Mahinog
 - Responders are placed on stand-by
 - Prepared identified evacuation centers
- LGU Mambajao
 - Conducted ricorida to all barangays
 - Coordinated withy contractors for availability of heavy equipment for augmentation
- LGU Sagay
 - Conducted monitoring of coastal barangays, creeks, rivers, and landslide prone areas.
 - Coordinated with Punong Barangays within AOR to provide weather updates
 - Conducted ricorida to all barangays in the municipality for awareness and preparedness

PDRRMC Lanao del Norte

- ? Provincial Emergency Response Team 24/7 on standby and monitoring at the Operations Center
- ? Disseminate public warning and advisories thru radio message, SMS and social media
- ? Prepositioned Search and Rescue equipment, emergency vehicles, emergency telecommunications systems and standby power generator sets
- ? Closed coordination with the MDRRMOs, AFP, PNP, PCG, BFP, DPWH and other security units in the monitoring and easy access of any response.
- ? Activation of the Emergency Response Units (ERUs).
- ? Prepositioned Food and Non-Food Items
- ? Coordination with the MSWDOs for the safe evacuation site
- ? All 22 RHUs and 6 Provincial Hospitals are on CODE WHITE ALERT
- ? Medical Teams are on standby
- ? Accounted medicines and hygiene kits
- ? Government Service Vehicle and heavy equipment are on standby
- ? Issued PDRRM Advisory No. 05 s. 2021 re activation of EOC
- ? On Blue Alert Status
- ? Enhanced checkpoints operation
- ? Strengthened the security of PNP camp/ stations, vital installations, facilities and equipment
- ? All BFP units in the Province are on heightened alert (Code Red)
- ? Conducted foot patrol in all the coastal areas

? LGU Baloi

- Issued Memorandum Oder No. 12-14-02 for the activation of rescue volunteers

? LGU Kauswagan

- Conducted PDRA Meeting on December 13, 2021

• LGU Sultan Naga Dimaporo

- Conducted PDRA meeting on December 14, 2021
- Continue monitoring and updating the BDRRMCs

• LGU Linamon

- Convened the MDRRMC and activated the IMT
- Suspended all social gatherings starting December 16, 2021 until the weather condition is improved

• LGU Tubod

- Issued MDRRMC Advisory No. 1
- Activated MDRRM EOC
- Conducted PDRA

• LGU Kapatagan

- Activated the MDRRM EOC per Memorandum Order No. 66
- Prepositioned responders, vehicle, and equipment
- Issued MDRRMC Advisory No. 1

• LGU Kolambugan

- Conducted PDRA Meeting on December 16, 2021

- Responders placed on standby-by
- LGU Lala
 - Conducted ricorida to all barangays
 - Conducted PDRA Meeting on December 16, 2021
- LGU Matungao
 - Issued Memorandum Order No. 12-14 re alert status and preparation for a pre-emptive or forced evacuation procedure
 - Issued Memorandum Order No. 13-13 re activation of the Matungao Response Team

PDRRMC Misamis Occidental

- Conducted PDRA meeting on December 15, 2021
- Prepositioned response vehicles and response teams to District 1 & 2
- Ensured all equipment are operational
- DEPED DRRM coordinators were advised to coordinate with the LGUs
- Identified evacuation camps within the Province
- PEO and PGSO ensured availability of vehicles for logistical support
- PDRRMO RETT are placed on stand-by
- LGU Clarin
 - On Blue Alert Status
 - Operation Listo BRAVO ALERT is activated
 - Municipal Emergency Responders are on standby
 - Continuous monitoring and dissemination of weather advisories
 - Activated IMT and Response Clusters
 - Prepositioned food and NFI
 - Prepared evacuation centers for possible pre-emptive evacuations
- LGU Jimenez
 - Conducted PDRA Meeting
 - Continuous dissemination of alerts and warnings
 - Volunteer responders placed on stand-by
 - Conducted radio net calls to identified flood and landslide prone areas
- LGU Sinacaban
 - On Blue Alert Status
 - EOC activated
 - Assets prepositioned
 - Evacuation center prepared for pre-emptive evacuation

PDRRMC Misamis Oriental

- ? LGU Binuangan
 - Activated Municipal and Barangay EOCs
 - Response teams placed on stand-by
 - Conducted ocular inspection to designated evacuation centers at the barangay level
 - Prepositioned food and NFIs
 - Informed local stores under MOA for Food, NFI and emergency supplies
- ? LGU Tagoloan
 - Joint Agency Response Cluster Meeting and participated by the 10 BDRRM Heads of the 10 Barangays of the Municipality of Tagoloan at the BFP-PIEMO
 - 56 Responders from the MDRRMO, BFP, PCG, AFP and PNP and a total of 136 from the 10 barangays
 - 25 response vehicles, 4 trucks from the LGU with 1 pick-up from the GSO Office are on standby
 - Aluminum and Rescue boat of the PCG and MDRRMO also on standby mode

- Conducted PDRA and monitoring of emergency readiness per barangay
- Recoreda to Barangay Baluarte (Nabulod) and Subaya Sta. Ana and Cuga-Cuga Sta. Ana
- Prepositioned Evacuation Centers at the Tagoloan Dome with standby ready MSWDO, GSO Personnel on standby for Camp Management and Safety.
- Continuous monitoring to barangay levels every 2 hours with regards of the status of AOR's

? LGU Salay

- Conducted PDRA Meeting on December 13, 2021.
- Inspected the identified evacuation centers.
- Coordinated with MSWDO for the CCCM and to prepare relief assistance
- Issued Memorandum Order No. 94-2021 re Suspension of Work on December 16, 2021 in preparation for the coming Typhoon "Odette"
- Facilitated proper labelling and identification of classrooms to be used as temporary evacuation centers.
- Convened all School DRRM coordinators to prepare the schools in all barangays for the possible occupancy of IDPs
- Coordinated with MHO to secure and maintain proper health protocols

? LGU Villanueva

- On Red Alert Status effective December 16, 2021
- Prepositioned 1,000 food packs
- Prepared primary and alternate evacuation centers for possible pre-emptive evacuation
- Conducted PDRA on December 14, 2021, 9AM
- Activated MDRRMO EOC to ensure readiness of response teams
- Continuous monitoring and ensured dissemination of weather advisories down to the barangay level
- Prepared rescue equipment and emergency vehicles
- Coordinated with MSWDO for the prepositioning of food and NFIs
- Prepared evacuation centers and alternate ECs for possible pre-emptive evacuation.
- Coordinated with RHU for the observance of minimum health standards

? LGU Gingoog City

- Conducted pre-emptive evacuation to the low-lying flood prone barangays.
- Disseminated awareness and preparedness campaign through SMS and social media
- Conducted PDRA Meeting and press briefing
- Frontline agencies (BFP, PNP, 58IB Alpha, 23rd IB, PRC) and 79 BDRRMCs are placed on stand-by
- Prepared evacuation centers and food supplies
- Conducted pre-emptive evacuation and provided food assistance to the affected barangays

? LGU Alubijid

- Disseminate advisories through letter, radio, multimedia and recorida to all vulnerable barangays.
- Conducted Pre-Disaster Risk Assessment to Municipal Disaster Risk Reduction and Management Council
- Inventory on equipment and manpower
- Inventory on food assistance
- Trimming and clearing operations on twigs and branches of trees
- Responders on standby for possible pull-out
- Activated Emergency Response Center

Region 11

OFFICE OF CIVIL DEFENSE XI

- Conducted close and continuous monitoring and coordination with PDRRMOs, CDRRMOs and RDRRMC member agencies for situation updates and dissemination of weather updates, warnings, and advisories thru email, telefax, and social media.
- Coordinated with RDRRMC member agencies for the inventory of stand-by resources and equipment

DSWD DROMIC FO XI

- Prepositioned food and NFIs with a stand-by funds and amount of stockpile at Php 25,641,140.16.
- Activated DSWD FO XI Quick Response Team for deployment.
- 15 stand-by vehicles and 5 ambulances at the residential care facilities.
- Alerted personnel manning the warehouse to ensure readiness of dispatching food and NFIs.
- Coordinated closely with OCD XI for monitoring purposes and response mechanism.

DOH-DCHD

- Established Command/Operation Center.
- Mobilized logistics.

DAVAO DE ORO-PLGU/PDRRMO/PDRRMC

- Released Memorandum Order declaring the suspension of classes in all levels both in public and private schools in the province.
- Coordinated with the eleven (11) municipalities for weather and incident monitoring in their respective Area of Responsibility.
- Brief response team for deployment assignment.
- Issued advance advisories enjoining all MDRRMOs and their respective barangays/communities to take precautionary measures and mitigation activities thru SocMed such as:
 - a. Cleaning/declogging of canals, creeks and waterways to avoid natural damming secondary to debris accumulation
 - b. Carry out preemptive evacuation when required
 - c. Sending of safety tips during the typhoon
 - d. Providing contact details of LDRRMOs
- Disseminated weather updates to PDRRMC members, EoCs, MDRRMOs, LCEs, LGU ExeCom and the general public via VHF radio, SocMed (Facebook), messenger and Viber accounts including information from PDRA which was conducted on December 14, 2021.
- Attended Regional PDRA on December 14, 2021 at 9:00AM and conducted Provincial PDRA on December 14, 2021 at 3:00PM to update all PDRRMC members regarding the preparations that needed to be done.
- Continuous monitoring of weather updates and forecasts from PAGASA and other weather-monitoring websites.
- Coordinated with PSWDO, PAGRO, PENRO, PEO, PHO, PGSO, PIO and other PLGU Departments for necessary preparations and coordination to respective counterparts at MLGU level including inventory of stockpiles.
- 24/7 Operations Team on duty. Other personnel are on stand-by.
- Conducted inventory and preparation of Emergency Response Teams, tools and equipment.
- Encouraged MDRRMOs to review the Operation Listo Manual for appropriate actions.
- Reminded all LDRRMOs to observe COVID-19 health protocols during evacuation and to conduct CCCM and other DRR-related activities.
- Collated reports from MDRRMOs and submitted situation reports and updates to PDRRMO and OCD as required.
- Conducted weather and incident monitoring.
- Conducted coordination with 11 Municipalities every 2 hours.
- Conducted preemptive evacuation at Purok 8, Brgy. Magsaysay, Nabunturan.
- Deployed team for the distribution of food packs and bottled water to 477 internally displaced individuals at Brgy. Andap, New Bataan, and at Brgy. Magsaysay, Nabunturan.
- Coordinated with PEO for the distribution of jerry cans.
- Augmented personnel of EOC through the PSWDO who will be in charged to provide social welfare services.

DAVAO DE ORO-MLGUs/MDRRMOs/MDRRMCs

- Timely release of weather forecast, updates and advisories issued by DOST-PAGASA and posted to the MDRRMO's Facebook page.
- Conducted briefing to Emergency Response Team for appropriate preparedness measures.
- Identified evacuation centers with basic facilities.
- Prepositioned relief goods.

- 24/7 Stand-by Emergency Rescue and Security and Emergency Medical Teams.
- Prepositioned vehicles including heavy equipment and rescue vehicle with driver.
- Readied Emergency Communication Facility/Equipment.
- Declogged waterways.
- Coordinated with different clusters on Information, Logistics and Response (MSWDO).
- Broadcasted weather advisory through Lanog sa Maragusan.
- Issued Memorandum Order No. 2021-16 on the Suspension of Office Works due to Typhoon Odette.
- Conducted monitoring to all creeks in the area of responsibility.
- Monitored barangays of any untoward incidents due to TY Odette.
- Monitored rainfall station as of 8:00 AM.
- Deployed one (1) nurse and one (1) doctor to the evacuation center to check the status of the evacuees.
- Responded to a minor landslide at Sitio Pagud, Brgy. Concepcion.
- Cleared landslide area at Sitio Pagud, Brgy. Concepcion, Mawab.

DAVAO DEL SUR-PDRRMO

- 24/7 Stand-by IMTs and Response Units.
- Prepositioned food and NFIs.
- Continuous monitoring and disseminating daily weather bulletin, general flood advisory, gale warning, and flood bulletin through official media websites and SocMed accounts intended to be disseminated to respective LDRRMC members.

DAVAO ORIENTAL-PDRRMO

- Continuously disseminating information weather advisories to LDRRMOs and response agencies.
- Maintained close coordination with MDRRMOs of Boston, Cateel, Bangaga, Caraga, Manay and Tarragona included in the cone of uncertainty of the forecasted track of TS “RAI”.
- Joined OCD XI Pre-Disaster Risk Management Assessment (PDRA) via Zoom Meeting with various Response Cluster Agencies in the Region.
- Conducted PDRA with Response Cluster Agencies.
- Created a Messenger group chat with Response Agencies for timely updates.
- Constant monitoring and coordination with LGUs of their weather condition and AOR.

MDRRMC BANAYBANAY

- Activated and raised EOC to BLUE ALERT STATUS.
- Conducted monitoring to low-lying flood-prone areas.
- Disseminated weather information and advisories thru SocMed and radio.
- Prepositioned resources.
- Continuous monitoring.

MDRRMC CATEEL

- Activated ICP and EOC.
- Prepositioned relief goods, search and rescue teams, disaster equipment and vehicles.
- MDRRM-ERT conducted monitoring operations to all flood-prone barangays.
- Stand-by medical teams, PNP, BFP, 67TH IB and ERT.
- Prepared evacuation centers for possible pre-emptive evacuation
- Raised emergency status to “Blue Alert”.
- Conducted monitoring to low lying, flood-prone, landslide-prone, and coastal areas.
- Disseminated information through social media and radio.
- Coordinated uniformed personnel, and volunteer groups to augment rescue reinforcement.

MDRRMC CARAGA

- Conducted inventory of resources in barangay level.
- Disseminated information/Ricoreda to all coastal barangays.
- Radio unplugging
- Issued Memorandum Order No. 230 series of 2021 to all Municipal Officials and Employees – subject – Prohibition of Travels Effective December 15-17, 2021.
- Convened informal conference with the teachers of San Pedro Elementary School on preventive measures and updates of TY Odette.
- Conducted clearing of debris and felled trees.
- Uniformed personnel on standby at MDRRMC EOC.

- Cleared areas with debris and felled trees.

MDRRMC GOVERNOR GENEROSO

- Posted advisories from DOST-PAGASA, NDRRMC, OCD, DILG and PDRRMO to concerned PBs and BDRRMCs.
- Coordinated closely and activated network between the ARSENIC, PNP, BFP, PCG, RECON, BDRRMCs and other concern agencies for an intensified preparedness, monitoring and appropriate actions to be done.
- Advised mariners to take precautionary measures when venturing out to sea and, if possible, avoid navigating in these conditions thru PCG.
- Informed all barangays to take precautionary measures.
- Advised the Damage Assessment and Rescue Teams to be on standby to respond to any disaster emergencies upon acceptance of reports from the barangays.
- Continuous monitoring of the AOR.es on stand-by.

MDRRMC BOSTON

- Conducted clearing of debris of felled trees.
- Prepared manpower and equipment.

MDRRMC LUPON

- Raised alert status and activated EOC.
- Activated ICS.
- Conducted Recorida in the coastal barangays.
- Provided weather updates through radio communication.
- Monitored weather conditions in far-flung barangays.
- Prepositioned food items.
- Activated 2 SRR teams composed of personnel from ACDVs, PCG, PNP and BFP.
- Issued public advisories through municipal public address system.

DORECO

- Disseminated DORECO hotlines.
- Assigned crew per area for close monitoring.
- Conducted restoration of power in the municipalities of Boston, Cateel, Baganga and Caraga.

MDRRMC MANAY

- Conducted continuous monitoring of weather updates.
- Prepositioned vehicles and equipment.
- Conducted restoration of power in the municipalities of Boston, Cateel, Baganga and Caraga.

DEL NORTE-PDRRMO

- Conducted Pre-Disaster Risk Assessment (PDRA) Meeting.
- Activated Emergency Operations Center to Blue Alert.
- Activated Selected Response Cluster.
- Continuous monitoring of rivers and landslide-prone areas.
- Sent warning and weather advisories.
- Disseminated preparedness directives to the LDRRMOs and Response Cluster.
- Prepositioned resources (water assets, landslide assets, stand-by responders).
- Release Situational Report every 7:00PM.

DAVAO DEL NORTE-PDRRMD

- 13 Responders on stand-by
- 2-Unit rubber boats
- 2 Mass transport vehicles
- 1 Medical rescue vehicle
- 100 pcs. Personal floatation device (PFD)
- All-time available evacuation areas

DAVAO DEL NORTE-PSWDO

- 3,000 Food packs and other prepositioned goods

DAVAO DEL NORTE-PEO

- Rescue vehicles (dump trucks, payloaders, excavator) on stand-by

DAVAO DEL NORTE-PHO

- 1 Medical team and basic medicines on stand-by

DAVAO DEL NORTE-DNPO

- 11 Police stations on stand-by
- SAR equipment and team on stand-by

DAVAO DEL NORTE-BFP

- 227 MFM personnel on stand-by
- 23 On-call SRU

DAVAO DEL NORTE-COMPOSED OF 11 LGUs

- Prepositioned food packs and other relief goods.
- Stand-by responders, tools and equipment.

PDRRMO-DAVAO OCCIDENTAL

- Continuous weather monitoring with constant info dissemination to 5 municipalities with 24-hour duty schedule.
- Prepositioned rescue equipment at Local DRRMOs in coordination with PNP, AFP, PCG, BFP

CDRRMO-DAVAO CITY

- Continuous issuance of weather advisories to the general public and roster of the Davao City's Response Clusters.
- Regular conduct of broadcast activity to the barangay level through radio communication to the Barangay Disaster Risk Reduction and Management Committee.
- Activated fully the safety and security clusters in accordance to the Clustering of
- Responders in Davao City (which include all government-involved offices of the City government of Davao and other line agencies).
- Prepositioned goods and non-goods products, other means of resources and credible amount of manpower for probable deployment of on the ground response.
- Regularly and closely monitor activities in all concerned offices and agencies in order to meet the minimum response needed for the probable impacts of hazards.
- Conducted Pre-Disaster Risk Assessment to evaluate the level of risk given the degree of exposure and vulnerability brought by TD Odette to Davao City.

CDRRMO-DAVAO CITY TO THE BDRRMCs

- Monitor PAGASA for the latest weather bulletins and advisories and MGB for flood and landslide advisories.
- Conduct equipment check and mount them for possible deployment.
- Fully activate Barangay DRRM Committee – Disaster Operation Centers. Recall all BDRRMC members and standby for possible deployment.
- Disseminate information to the public regarding evacuation areas and evacuation routes, assembly areas and pick-up points.
- Monitor all flood-prone, landslide-prone and coastal areas within AOR.
- Monitor the DCDRRMO radio frequency 154.400 MHz "APO BASE". Update DCDRRMO on situation of your AOR and activities on a regular basis.
- Activate available Early Warning Systems and conduct pre-emptive evacuation prior to the impact of the Tropical Cyclone or when the situation escalates. Prioritize the vulnerable sectors when conducting pre-emptive evacuation.
- Conduct Camp Coordination and Camp Management once the evacuation camps/centers are activated.

CDRRMO-DAVAO CITY TO COMMUNITIES

- Monitor PAGASA for the latest weather bulletins and advisories on the Quad-media (radio, print, television and social media).
- Prepare 72-hour emergency grab kits (food, water, clothing, emergency cash, important documents, whistle, flashlights, etc.).
- Coordinate with BDRRMCs regarding evacuation areas and routes, assembly areas and pick-up points.
- For fisher folks: listen to advisories and secure fishing boats/bancas.

- For farmers, harvest crops that are close to ripening and secure all animals and livestock.
- Conduct pre-emptive evacuation once the wavering tone from the early warning systems is heard or upon the advice of the local authorities.
- Turn-off main switch and LPG tanks before going for pre-emptive evacuation. Secure houses and other belongings. Secure belongings by placing them on elevated portions of houses for those in flood-prone and coastal areas. Secure “weak” houses by tying them down and anchoring them on sturdy structures like trees and posts.
- Proceed directly to safe areas and coordinate with local BDRRMC.
- Only re-enter/return to dwellings once it is declared safe by authorities.

CDRRMO-DAVAO CITY TO DISASTER VOLUNTEERS

- Monitor PAGASA for latest weather bulletins and advisories and MGB for flood and landslide advisories.
- Recall at least 60% of personnel and standby for possible deployment.
- Conduct equipment check and mount equipment for possible deployment.
- Monitor the Davao City Disaster Risk Reduction and Management office (DCDRMO) radio frequency 154.00 MHz “APO BASE” for advisories, updates and instructions.
- Update the DCDRRMO “APO BASE” on situation at AOR and activities on a regular basis.
- During the actual deployment, wear designated Personal Protective Equipment and activate Incident Command System.
- Utilize the DCDRRMO “APO BASE” frequency as the Command and Coordination Frequency
- Conducted rapid assessment on the reported ground movement at Purok Tinago, Brgy. Matina
- Evacuated 13 individuals affected by the ground movement
- Advised the BDRRMC of Matina to cordon the specific area affected by the ground movement

LGU-DAVAO CITY

- Declared suspension of face-to-face classes in all public and private schools from kindergarten to post-graduate studies and cancellation of work in government offices and all vaccination activities from 12:00 NN of December 16, 2021 to 5:00 PM of December 17, 2021 thru Proclamation No. 5 Series of 2021.

DEPARTMENT OF ENERGY RXI

- Continuous conduct of monitoring activities and gathering of relevant data/information on the status of energy facilities, inventory of petroleum products, including the Mindanao Power Situation and to submit a status report thereof.
- Furnished various local DRRMCs and OCD with similar reports as requested.
- Attended Region XI's PDRA meeting relative to TD Odette, chaired by the OCD RXI.

DEPARTMENT OF INFORMATION AND COMMUNICATIONS TECHNOLOGY

- Conducted testing of all equipment for possible mobilization and deployment.
- Continuous coordination and monitoring of communication channels with provincial offices within each Area of Responsibility.
- Advised all DICT Field Offices to tune in to 7.490LSB frequency starting December 16, 2021 to closely monitor communication channels.
- Advised all HF/VHF radio operators to submit daily status reports starting December 16, 2021.

PNP RESU

- Conducted Emergency Communication EOC Coordination at OCD XI.

AFP XI

- Disseminated weather updates to the troops.
- Gathered data for MDRRMC monitoring.
- Coordinated with PDRRMC for emergency assistance.
- Stand-by alert mode.
- Continuous monitoring on weather

- Provided roster of manpower resource and logistics asset on standby for augmentation.

CIVIL AVIATION AUTHORITY OF THE PHILIPPINES-DAVAO CITY

- Submitted report on the cancellation of flights on December 16, 2021.

DEPARTMENT OF PUBLIC WORKS AND HIGHWAYS XI

- Submitted report on the Planned Prepositioning of Quick Response Assets.

PHILIPPINE COAST GUARD XI

- Provided human resource and logistics asset on standby for augmentation.

PHILIPPINE RED CROSS (Davao de Oro Chapter)

- Conducted Psychosocial Support Program to 48 kids and served hot meals to 479 individuals at Brgy. Andap, New Bataan.

PCG-DAVAO CITY

- Temporarily suspended all voyages of vessels from Davao City bound to the areas identified as the projected path of TY Odette until weather and sea conditions improve in reference to Memorandum Circular No. 03-01 dated February 2001.

Region 12

OCD XII

OCD XII personnel conducted ocular visit and assessment to the affected areas

PDRRMO Cotabato

PDRRMO Cotabato together with MDRRMO Kabacan and MDRRMO Carmen are conducting Search and Rescue Operations.

LGU Pikit

Local DRRMO conducted flood assessment to affected areas.
MSWDO and MDRRMO Pikit provided hot meals by establishing community kitchen in the affected barangays.

LGU Kabacan

- Local DRRMO conducted flood assessment to affected areas. Assisted the affected families for temporary evacuation in to safer areas.
- LGUs provided food packs to the affected families.

CARAGA

RDRRMC EOC/ OCD

- Established EOC in Surigao City, SDN
- RDRRMC Hosted Virtual EOC for Caraga RDRRMC members agencies;
- Prepositioned NFIs in the Provinces of Dinagat Islands and Siargao Islands, Surigao del Norte;
- Closely monitored the conduct of preemptive evacuations in the region;
- Caraga RDRRMOC is on RED alert status effective December 14, 8:00 AM;
- Conducted RDRRMC Emergency Meeting,1:00PM;
- Issued RDRRMC Memo No. 78, S 2021 re: Activation of Emergency Preparedness and Response Protocols ICOW Tropical Depression Outside PAR;
- Attended NDRRRMC PDRA Core Group Meeting,11:00AM;
- Attended NDRRRMC PDRA Analysis Meeting,8:00AM;
- Attended weather update via ZOOM ,8:00 AM;
- Issued RDRRMC Advisory No.1 re: Preparation for Potential Tropical Cyclone;
- Attended weather update via ZOOM, 2:00 PM;
- Conducted Regional PDRA Core Group Meeting, 2:00 PM;
- Conducted Regional PDRA Analysis meeting, 9:00AM.

RESPONSE CLUSTERS

Food and Non-Food Items Cluster (lead: DSWD)\

- Augmented 10,000 FFP for PDI
- Field Office continuously monitors the weather updates;
- SWAD Team Leaders are advised to monitor their respective Area of Responsibility (AOR) and provide updates on disaster situation;
- The FO continuously coordinates with SWADTLs and LSWDOs to monitor the situation in their respective area of responsibility;
- Assigned DDO to render duty at RDRRM- EOC;
- Field Office (FO) has 13,222 Family Food Packs (FFPs) available amounting to PhP 6,081,804.28;
- FO has available raw materials amounting to PhP 3,797,285.76;
- FO has available non-food items amounting to PhP 8,424,138.90;
- FO has available standby fund amounting to PhP 3,821,045.76.
- Three (3) Medical Trauma Response Teams were deployed. Only three (3) DOH personnel were able to aboard Coast Guard Vessel towards Siargao Island, logistics and other members of the teams are awaiting for travel at Surigao City.
- DOH Caraga to establish Health Cluster Command Post in Surigao City by tomorrow together with Civil Defense Caraga (General Command Post).
- To resume Bayanihan Bakuhan Round 2 in Butuan City, Agusan del Norte, Agusan del Sur and Surigao del Sur on December 20, 2021.

Health Cluster (Lead : DOH)

- A total of P3,951,834.00 worth of drugs and medicines, jerry cans and hygiene kits were sent to affected areas:
 - Butuan City – P66,639.33
 - Agusan Del Norte – P315,037.80
 - Agusan del Sur – P417,885.80
 - Surigao del Norte – P1,635,891.69
 - Siargao Islands – P460,851.89
 - Surigao del Sur – P666,903.80
 - Dinagat Islands – P388,623.69
- Three (3) Medical Trauma Response Teams were deployed. Only three (3) DOH personnel were able to aboard Coast Guard Vessel towards Siargao Island, logistics and other members of the teams are awaiting for travel at Surigao City.
- DOH Caraga will establish Health Cluster Command Post in Surigao City by tomorrow together with Civil Defense Caraga (General Command Post).
- To resume Bayanihan Bakuhan Round 2 in Butuan City, Agusan del Norte, Agusan del Sur and Surigao del Sur on December 20, 2021
- Activation of 2/7 Operations Center for continuous monitoring;
- Dispatch team for the conduct of Rapid Health Assessment in affected areas
- Standby of 5 Coordination and Rapid Assessment Teams for deployment

- Preparation of additional logistics/drugs/medicines/IV fluid/hygiene kits for distribution to affected areas

-Drugs and Medicines: Siargao – P 181,000.00

Dinagat – P 181,000.00

Surigao del Sur – P 181,000.00

Surigao del Norte – P 181,000.00

•Jerry Cans: Siargao and Dinagat – 132,000.00

•Hygiene Kits :Siargao – 100 pcs (P95,000.00)

•Mainland Surigao del Norte – 100 pcs (95,000.00)

DAMAGED HEALTH FACILITIES

-Madrid District Hospital, Madrid, Surigao del Sur: Damaged roofing

-Siargao District Hospital : Extent of damage still to be verified

- Dispatch team for the conduct of Rapid Health Assessment in affected areas;
- Activation of 2/7 Operations Center for continuous monitoring;
- Preparation of additional logistics/drugs/medicines/IV fluid/hygiene kits for distribution to affected areas;
- 3 Emergency Officers on Duty (EOD) at the Opcen 24 hours;
- ICS activation in response to TS Odette (Mr. Maniago will report and based at DOH CHD Regional Office, RESSU –RHEMS staff on duty stays at Doongan, Butuan City);
- Issued RPOs for Standby of Teams in the conduct of Rapid Health Assessment and delivery of Logistics/services (regional & Provincial DOH Office);
- Prepared logistics as prepositioning to PDOHO (worth 1,602,150.3 M drugs meds, PPEs, water disinfectants);
- Monitor and continuously assess health services needs (medical, WASH, MHPSS, Nutrition);
- Start or intensify IEC activities, health advisories and public health information through media;
- Coordinate regularly with affected LGUs/LDRRMCs/Local Health Offices and other regional response cluster regional agencies;
- Inventory of stocks at the Regional Office;
- Monitors the management of TTMFs and Evacuation Centers (DOH DM 2020-0318 dated July 13, 2020: Guidelines on the Prevention & Control of Covid 19 in the Evacuation Center & During Displacement; and
- Emergency purchase of medicines and kits.

Law and Order Cluster (Lead: PNP)

- Issued Memorandum to Lower Units re: Activation of their Operations Center;
- Conducted inventory on SRR trained personnel and SRR equipment; 668 Personnel trained;
- Conducted recoreda on flashfloods and landslides in hazard-prone areas; and
- Coordinated with local DRRMO for preparedness and response operations.

Management of the Dead and Missing (lead: DILG)

- Disseminated weather advisories to field officers with directive to disseminate the same to all LCEs and PBs;
- Reactivated the DILG Regional Disaster Monitoring and Reporting System once instruction from DILG-CODIX and RDRRMC;
- Utilized Operation LISTO Preparedness Manual once OPCEN is reactivated; and
- Submitted situational report to DILG-CODIX copy furnished to RDRRMC.

Search Rescue and Retrieval Cluster (Lead: 401ST, Inf, Bde. PA)

- Consolidated Inventory of personnel and equipment;
- 110 Personnel on standby alert;
- 12 light vehicles;
- 3 Battalions .

PCG (Cluster Member)

- Information dissemination thru social media platforms, coastal visits/patrols, meeting with vessel owners/fishermen;
- Personnel readiness thru briefing with weather forecast, reorientation with PCG circulars, standby for activation of DRG;
- Vessel and equipment readiness: standby and conduct sea trial for possible SAR, coordination with NHQ-PCG for availability of additional vessel and standby all rescue and diving equipment;
- Issued notice to Mariners to Temporarily Suspending of Voyages of ALL VESSELS and WATERCRAFTS;

- Monitored weather and sea condition monitoring thru PAGASA forecast, prevailing weather and sea condition assessment;
- Issuance of travel advisories: issuance for TCWS no. 1 or higher/ prevailing sea condition in area thru social media and to be disseminated to RDRRMC, PDRRMC, MDRRMC; and
- Situation monitoring of District Operations Center, maritime incidents, port/vessel operations, stranded passengers/vehicles;
- Assigned DDO to render duty at RDRRM- EOC.

BFP (Cluster member)

- Number of available personnel for deployment
 - Fire Suppression Personnel: 664
 - EMS :35
 - SRR :69
- Conducted inventory of personnel:
 - Regional Headquarters-165
 - Agusan del Norte- 203
 - Agusan del Sur- 209
 - Surigao del Norte- 269
 - Surigao del Sur- 265
 - Dinagat Islands- 67
- SRR Assets Summary
 - Fire Truck : deployed :22 available :88
 - Rescue Truck : deployed :3 available : 1
 - Ambulance: deployed :0 available : 4
 - Rubber Boat: deployed :0 available : 0
 - Outboard Motor: deployed :0 available : 0
 - other Watercraft: deployed :0 available : 1
- Activities conducted
 - Evacuation Centers Monitored: 233
 - Relief Goods Packed: 3004
 - Delivery of Goods Transported :0

Emergency Telecommunications Cluster (lead: DICT)

- Resource Summary (Deployed)
 - MOVE Hub Equipment:
 - Portable VHF Radio– 10 units
 - Portable UHF Radio – 10 units
 - Base VHF Radio – 2 units
 - Base UHF Radio – 1 unit
 - Ad Hoc – 10 units
 - IP Radio – 2 units
 - MOVE Dispatch Equipment
 - Base VHF Radio – 1 unit
 - Base UHF Radio – 1 unit
 - Base HF Radio -1 unit
 - MOVE Motorcycle Equipment
 - Manpack HF Radio – 1 unit
 - Satellite Phone: Butuan - 1 unit
 - VSAT : 1 unit
 - VHF/UHF Base Radio : Butuan City - 1
 - HF Base Radio :Surigao City - 1,
 - Portable Generator: Butuan City - 1
- Status of Network Connection - as of Dec. 18, 2021,7:00 pm (Globe, Smart)
 - ADN- restored
 - ADS- restored
 - SDN- down
 - PDI- down
 - SDS- restored
- Checked-in MC3 GECS Team to EOC Caraga
- Assisted MC3 GECS Team in the transport of their VSAT to Siargao through Blackhawk Chopper.

- Planned to deploy MC3 Dispatch to Claver, Surigao del Norte.
- Coordinated with EOC Caraga on their needs of contacting Dinagat Governor
- World Food Programme assisted in the activation of VSAT
- Coordinated with DRRM CO on updates of Surigao del Norte
- Installation of repeater and HF broadband antenna at DPWH facility in Surigao City
- Setting up and testing of MC3 VSAT in DICT Butuan
- OCD Caraga Region arrived at DICT Butuan, trying to reach the GECS-MOVE MC2 hub at Surigao
- Attended Response Cluster Meeting at EOC Caraga. Have asked DICT to bring VSAT to Siargao.
- Arrival of MC2 GECS Team at Butuan City
- Able to contact Central office thru DICT Tagaytay
- Globe network able to contact and access calls within the R10 and Davao area only
- MC3 – Davao departed to Surigao around 1:30PM
- Installation of IP Radio with Free Wifi and Govnet team for internet connectivity of RDRRMC Caraga Emergency Operations Center at GO Hotel Butuan City
- Refueling of GECS-MOVE set
- Attended OCD Emergency meeting re: TS “Odette” presenting the updates, preparations and actions taken
- Transport of VSAT, Satellite phone and additional VHF/UHF radios from Regional office to Butuan City for prepositioning of communication assets to provincial offices
- Free Wifi Team in each provincial offices actively monitoring status of wifi sites in their respective AOR
- Attended Region 10 Response Cluster Meeting with the lead agencies
- Attended Caraga PDRA (Pre-disaster Risk Assessment) meeting re: Tropical Depression outside PAR possible Typhoon “Odette”
- Attended GECS-MC2 meeting in preparation of the pre-deployment of GECSMOVE set in Surigao City
- Prepositioned VHF radio in Surigao del Norte and the deployment of GECS-MOVE is subject to discussion/clearance from its Central Office.

Logistics Cluster (lead: OCD)

- Prepared NFIs ready for delivery;
- Delivered NFIs to PDI and Siargao Islands were already delivered;
- Response assets of other agencies from uniformed personnel and other cluster members are on standby and ready for development.

DPWH (Cluster Member)

- Activated Disaster Risk Reduction and Management Teams (DRRMT);
- Conducted inventory of assets for possible deployment;
- Assigned DDO to render duty at RDRRM EOC.

Task Force on Energy Resiliency

- Conducts monitoring activities and gathered relevant data/information on the status of energy facilities, inventory of petroleum products, including the Mindanao Power Situation and submit a status report thereof;
- Conducts monitoring, including plant/site visit of power plants, power generation and transmission, and distribution facilities and submit a status report thereon.

• Status of Lifelines as of Dec. 18, 2021, 2:00pm

-All power generation plants in Mindanao are under NORMAL OPERATION

• Status of NPC Small Power Utilities Group (SPUG)

-PDI: Eastern Mindanao operations personnel are on their way to Dinagat Island to assess the extent of damages caused by Typhoon Odette.

Might have difficulty in accessing the plant from port area due to uncleared toppled down distribution line posts

-SDN : Blown off powerhouse and control room roofing. Generators and Control panels were penetrated with rain water. For further assessment of damage.

: ALL POSTS of SURNECO distribution line were toppled down

• Status of Transmission Lines : As of 1:30PM, 18 December 2021 the following transmission lines are

unavailable:

-Sanfrans-Tandag 69kV Line

Date/Time Out: 16 December 2021 / 11:01AM

Affected Customer: SURSECO II

Affected Town / Municipality: Caguait, Lianga, Marihatag San Agustin, Bayabas, Tago, Tandag

-Placer-Surigao 69kV Line

Date/Time Out: 16 December 2021 / 2:36PM

Affected Customer: SURNECO

Affected Town / Municipality: Placer, Taganaan, Sison, Surigao City

-Placer-Madrid 69kV Line

Date/Time Out: 16 December 2021 / 2:36PM

Affected Customer: SURSECO II, SIARELCO, SURNECO

Affected Town / Municipality: Carascal, Masdrid, Cortes, Lanusa

•Status of Electric Cooperatives - Based on NEA's Power Monitoring Report as of 04:00PM on 17 December 2021, the following are the affected ECs

-Agusan del Norte: ANECO

-Affected City/Municipality :

Butuan City, Las Nievas, Buenavista, Carmen, City of Cabadbaran, Jabonga, Kitcharao, Magallanes, Nasipit, Remedios T., Santiago, Tubay

- Energization Status : For restoration

-Surigao del Norte :SURNECO

-Affected City/Municipality :Alegria, Bacuag, Claver, Gigacuit, Mainit, Malimono, Placer, San Francisco (Anao-aon), Sison, Surigao City, Tagana-an, Tubod

- Energization Status : For restoration

-Surigao del Sur :SURSECO I

-Affected City/Municipality: Barobo, City of Bislig, Hinatuan, Lingig, Tagbina

- Energization Status : Partially restored

-Surigao del Sur : SURSECO II

-Affected City/Municipality: Bayabas, Cagwait, Cantilan,

Carmen, Carrascal, City of Tandag, Cortes, Lanusa, Lianga, Madrid, Marihatag, San Agustin, San Miguel, Tago

- Energization Status : For restoration

Other Partners

UN OCHA

- Stands ready to support the government on assessed gaps, to bring these to response organizations when needed; also ready to support government line coordination mechanism;
- Standby ready to support RDRRMC Caraga on need for risk assessment;
- Expressed commitment to provide support for humanitarian assistance if needed and requested;
- Assigned Humanitarian Affairs Associate to support RDRRM EOC for situation monitoring.

LDRRMCs

CDRRMC Butuan City

- Dep-Ed division DRRM coordinator closely monitors active school evacuation centers;
- Deployed Rapid Assessment Team to conduct ocular survey;
- CSWD Distributed of food items;
- Close monitoring on the status of water level;
- The CDRRMC Emergency Operation Center is activated in preparation for the potential tropical cyclone threat;
- Conducted Information Drive to critical barangays;

- Disseminated CDRRMC Advisory to 86 Barangays;
- BDRRMCs are enjoined to raise the RED ALERT STATUS in their respective Emergency Operations Center and initiate preventive measures;
- The CDRRMC conducted inventory of resources;
- Conducted Pre-Disaster Risk Assessment;
- Activation of IMT and Response Clusters;
- Issued Proclamation No. 002, Series of 2021 re: Cancellation or Suspension of Classes and Work in Government Offices.

PDRRMC Agusan del Norte

- Brgy Jaguimitan, Culi, Cubi-cubi and Aclan, Municipality of Nasipit conducted pre-emptive evacuation at 3:00 AM, December 16, 2021;
- Disseminated warning forecast/bulletins to LDRRMCs and to the public through social media, emails and text messages;
- PDRRMO Operations is ready for activation and on 24/7 for coordination, monitoring and situational updates in the region;
- Advised LDRRMOs to conduct PDRA meeting, activate Emergency Operations Center, all resources available for disaster response operations to be on standby, conduct clearing operations on rivers, be ready for possible pre-emptive evacuation and to coordinate with Barangay DRRMCs;
- Advised to preposition all response assets/resources;
- Advised mining companies to prepare for possible impact of TD Odette;
- PEO Prepositioned 4 dump trucks with 2 drivers per unit to be assigned at Eastern (Sanghan, CBR) and Western (Nasipit) part of the province;
- DILG monitor conditions in AOR and PAGASA Advisory, informed LGUs to observe Operation LISTO protocol, advised to closely coordinate with local DRRM Offices and reactivation of DILG EOC;
- PSWD prepositioned family food packs ready for augmentation;
- BFP 8 personnel and 1 fire truck on standby alert for possible deployment and all Fire Stations are stand by;
- PNP-ADN response assets on standby alert for possible deployment and conducted inventory of resources.

PDRRMC Agusan del Sur

- PDRRMO Operations Center and Early Warning Division on 24/7 weather monitoring;
- Information dissemination thru social media using official PDRRMO FB account;
- Information dissemination to all MDRRMOs thru SMS and FB Messenger;
- Inform PPIO and other media re: weather updates for widest dissemination to the public;
- Follow up calls and text messages by PDRRM Officer to all MDRRMOs re precautionary measures for the possibility of LPA to be transformed into TC and its possible landfall in Caraga which might trigger flooding and landslide;
- Prepositioning of rescue equipment, water assets, rescue vehicles, ambulances and responders provincewide;
- Conducted actual inventory and assessment of all WLMS and ARG provincewide and submitted report hereof to DOST provincial and regional offices;
- Prepositioning of goods by PSWDO (130 sacks of rice, 50 cases corned beef, 50 cases sardines and 12 cases of coffee) @100 pcs/ case of sardines and corned beef and 240pcs/ case of coffee;
- Conducted inventory of resources to all MDRRMOs and other PDRRMC member agencies;
- SRR Team (AFP, 544TH ENG'G BDE and PNP) on standby alert ready for deployment (2 teams per agency with complete rescue equipment and transportation resources); and
- Continued 24/7 weather monitoring and updating weather advisories to all concerned via social media and radio broadcast.

PDRRMC Surigao del Norte

- Issued EO No.21-045, S, 2021 re: Declaring suspension of classes on all levels in public and private schools and suspension of work in all government institutions due to Typhoon "Odette"
- Revisited Tropical Cyclone Contingency Plan and went through detailing of some strategies in terms of assignment of human and logistical resources for augmentation to Siargao island assumed to be isolated;
- Texted all Mayors and issues Memorandum and advised the following:
 - o Assess and make available 24/7 radio communication system as alternate communication in case cell sites will be destroyed.
 - o Organize responders to include all trained responders on different disaster response operation skills e.g., EOC, ICS, RDANA, Search and Rescue, Water Search and Rescue, etc.
 - o Make available equipment necessary for the Emergency Operation Center e.g., radio communication, alternate power and water supplies as well reporting templates with guidance to timelines or cut off time of daily reporting.

- o Implement strategies and make available needs for extensive public info and warning within AOR. Barangay Officials have significant roles on this public info and warning.
- o Make available human resources, equipment, logistics and evacuation centers (EC) for possible pre-emptive and forced evacuation, but choose ECs safe from flooding, storm surge and landslide. Maintain COVID-19 health protocols while in the ECs. Quarantine/Isolation facilities should not be used as ECs.
- o Monitor activities of mining companies including small scale mining and if possible, stop their operations.
- o Closely monitor rivers through your MDRRMO.
- o Also monitor coastal activities of fisherfolks and do not allow fishing and sea travel due to high inundation of waves through available Philippine Coast Guard Personnel.
- o Advise farmers to protect their produce from damage through your Municipal Agriculture Office.
- o Ensure your physical presence in your AOR in compliance to DILG's Operation Lito or circular.
- o Implement other precautionary measures to ensure safety of residents.
- Coordinated with Radio Communication partners such as REACT and KABALIKAT for the possible augmentation in Siargao Island and Mainland;
- PDRRMO prepares and inventory of rescue equipment and gears;
- Conducted meeting on December 13, 2021 with Provincial Offices members of Food & Non-Food Cluster and Logistics Cluster for the pre-positioning of food, non-food items and logistics;
- Coordinated with HRMDO for organizing teams to support the operations;
- Coordinated with Bachelor Butuan to monitor with PPA and PCG Surigao and timely stop of dispatch of busses going to Visayas and Luzon to avoid stranded passengers;
- To preposition initial 200 bags of rice, canned goods medicines and PPEs to Siargao of December 14, 2021 together with the Non-food items we will received today from OCD- Caraga Region 13; and
- Conducted Pre-Disaster Risk Assessment and PDRRMC meetings to discuss preparedness implemented and to be done prior to the onset of TS Odette;
- Sison, SDN conducted preemptive evacuation, 10:00AM;

PDRRMC Surigao del Sur

- Conducted Pre-emptive Evacuation;
- Advisory on possible preparedness measures;
- No sailing and beach activities;
- LGUs are prepared based on the PDRA meeting results yesterday (December 13, 2021);
- Activation of PDRRMC EOC;
- Disseminated warnings, advisories and bulletins to LDRRMCs and to the public through social media, emails and text messages;
- Municipality of Cagawait, SDS issued suspension of work;
- Municipality of Cagawait, SDS conducted preemptive evacuation.

PDRRMC Dinagat Islands

- Conducted Pre-emptive Evacuation;
- Action Plan for La Niña;
- composite field assessment of evacuation centers (i.e structural integrity);
- Camp Managers Orientation;
- Geotagging of slopes and erosion areas;
- Assessment and geotagging of street markings;
- PDRA Meetings on December 12, 2021;
- Signed the EO on
 - Activation of Public Safety Protocols of PDI (pre-emptive evacuation to high risk areas to flood, storm surge, close monitoring coordination with PCG for no sailing policy, provision of support to LGUs for clearing operations in coordination with PENRO and CENRO, basic guidance on strict observance of heightened alert, provision of pre-positioning of resources, re-employ human resources to 7 MLGUs, coordination with PNP regarding security, posting of advisories to social media, DepEd for complementary evacuation facilities, Assessment of protocols of riding public
- Activation of EOC on December 12, 2021
- All LGUs conducted PDRA meetings and activated Operations Center to Blue Alert Status
- The Office of Provincial Governor issued EO No. 12-07, S, 2021 an order of work suspension for all government employees effective 12:00 noon, 15 December 2021;

MDRRMC-Mapun

- MDRRMO Mapun along with PCG, Marines, MPS conducted pre-emptive evacuation of vulnerable families near the coastline.

Mindanao Humanitarian Team

- The partners in the United Nations and members of the Mindanao Humanitarian Team (MHT) are on standby for possible in-country support.
- UN- OCHA to explore possibilities of using UNDSS communication channel to gather information.

CDRRMC-Marawi City

- The LGU is monitoring and prepared stocks for possible immediate assistance.

MDRRMC Binidayan

- Continuous monitoring is being conducted by MDRRMO 24/7 Operation Center.
- Continuous dissemination of Weather Advisories.
- Conducted site assessment on landslide prone areas in the locality.

MDRRMC Buadipuso Buntong

- Continuous monitoring is being conducted by MDRRMO 24/7 Operation Center.
- Continuous dissemination of Weather Advisories.
- Conducted Flood level monitoring on the flood prone areas in the AOR.

MDRRMC-Maguiling

- Continuous monitoring is being conducted by MDRRMO 24/7 Operation Center.
- Conducted Flood level monitoring on the flood prone areas in the AOR.
- Ongoing distribution of one thousand (1300) Food Items to affected communities

MDRRMC-Madamba

- Continuous monitoring is being conducted by MDRRMO 24/7 Operation Center.
- Conducted Flood level monitoring on the flood prone areas in the AOR.
- Local Response Group on Standby phase.

MDRRMC-Ganassi

- Continuous monitoring is being conducted by MDRRMO 24/7 Operation Center.
- Conducted Flood level monitoring on the flood prone areas in the AOR.
- Issued local issued suspending private and public works excluding front liners.

MDRRMC-Bacolod-Kalawi

- Continuous monitoring is being conducted by MDRRMO 24/7 Operation Center.
- Conducted Flood level monitoring on the flood prone areas in the AOR.

MDRRMC-Tamparan

- Continuous monitoring is being conducted by MDRRMO 24/7 Operation Center.
- Conducted Flood level monitoring on the flood prone areas in the AOR.

MDRRMC-Kapai

- Continuous monitoring is being conducted by MDRRMO 24/7 Operation Center.
- Conducted Flood level monitoring on the flood prone areas in the AOR.

MDRRMC-Tubaran

- Continuous monitoring is being conducted by MDRRMO 24/7 Operation Center.
- Conducted Flood level monitoring on the flood prone areas in the AOR.

MDRRMC-Taraka

- Continuous monitoring is being conducted by MDRRMO 24/7 Operation Center.
- Conducted Flood level monitoring and assessment.
- Ongoing validation and assessment of flood affected Barangays

MDRRMC-Bubong

- Continuous monitoring is being conducted by MDRRMO 24/7 Operation Center.
- Conducted Flood level monitoring and assessment.
- Ongoing validation and assessment of flood affected Barangays
- Deployed local search and rescue group to conduct search and rescue operations and assist in the evacuation of affected families. 10 individuals successfully rescued and 115 stranded individuals assisted/rescued.

PCG

- Issued sea travel advisory cancelling venture into sea of small seacraft in Tawi-Tawi.
- Issued sea travel advisory cancelling venture into sea of small seacraft in Sulu.

MDRRMC-Lumbaca Unayan

- Continuous monitoring is being conducted by MDRRMO 24/7 Operation Center.
- Local Response Group on Standby phase.

MSSD-BARMM

- Convened the BARMM TWG in response to TY Odette.
- Ongoing prepositioning of Food and Non-food items
- Alerted the MSWOs for the conduct of assessment and carry out emergency response to augment the LGU resources.
- The 2 Provincial Offices (in Malabang and Marawi) were notified to release immediate augmentation support to LGUs, based on the needs.
- The MSSD water-rationing activity in Marawi is on-going and may be scaled up and expanded to other areas in Lanao Del Sur, as necessary.
- MSSD spearheaded the conduct of inventory of available resource to possible response.

BARMM READI

- On 17 Dec 2021; augmented 1,200 food packs at Malabang, Lanao del Sur Logistics Hub.
- On 17 Dec 2021; BARMM READI rescue team deployed to conduct site assessment and validation of reported flooded areas.
- On 17 Dec 2021; BARMM READI coordinated with Security Cluster, Mindanao Humanitarian Team, P/MDRRMOs.
- Coordinated with the DRRM Officers for the available reports and monitoring situation at the ground and conduct immediate rescue, evacuation and safety measures.

MOH-BARMM

MOH-BARMM

- Coordinated with Provincial HEMS Lanao del Sur
- Activate Code White Alert and disseminate to the province
- Continuous Monitoring of the event.

MDRRMC-Tagoloan

- Continuous monitoring is being conducted by MDRRMO 24/7 Operation Center.
- Conducted Flood level monitoring and assessment.
- Ongoing validation and assessment of flood affected Barangays

CAR

Office of Civil Defense CAR

- Continuous monitoring of the Cordillera region on the possible threats of TY ODETTE and Southwest Monsoon
- Close coordination with the Local Disaster Risk Reduction and Management Councils (LDRRMCs) and council members of the Cordillera RDRRMC on the following concerns: Monitored incidents; Local weather situations/status; Road networks conditions; Alert status of LDRRMOs and council members; and Other disaster related reports/incidents.
- Active spearheading of the 24/7 skeletal force manning of the Cordillera RDRRMC Emergency Operations Center.
- Lead in the information campaign and issuance of advisories thru textblast and social media

Department of Science and Technology CAR

Continuous monitoring and maintaining Community-Based Flood Early Warning Systems (CBFEWS) in coordination with LGUs and DOST-ASTI. Encouraged Local DRRM Offices to monitor Barangays with Early Warning System (EWS) in the region through dews.asti.gov.ph.

Pagasa Baguio Synoptic Station

Continuously monitoring the area of responsibility and providing weather updates, advisories, and forecasts for dissemination.

Department of Interior and Local Government CAR

- Instructed all DILG FOU's to take proactive measures and direct all LGUs to monitor all PAGASA weather advisories and bulletins, and use the Met-Hydro Decision Support InfoSystem (Meteopilipinas), drmmis.dostcar.ph, ASTI's Philsensor website, MGB's Geohazard Web Portal, and HazardHunterPH (to check for natural hazards and hazard assessment reports)
- Facilitating the utilization of Oplan L!sto manuals by the LGUs/LCEs.

Department of Social Welfare and Development - Cordillera Administrative Region

The DSWD FOCAR as the Lead agency for Food and Non- Food Items Cluster has been ensuring the availability of food and non-food items for augmentation to the Local Government Units in times of disaster.

- Ensured Quick Response Teams are on standby for possible augmentation.
- Prepositioning of Relief Resources (FNIs) in the Regional Warehouse
- Ensured availability and necessary use of standby funds and readiness of transport vehicles
- Continuous coordination with Cordillera RDRRMC EOC.
- As of December 15, 2021, the Field Office has 28,180 Family Food Packs (FFPs) amounting to 15,562,185.30. Aside from FFPs, a variety of Non Food items are also available for augmentation. Among those are Family Kits, Sleeping Kits, Hygiene Kits, Kitchen Kits, Sanitation Kits, Family tents and Modular Tents, which are distributed among the active warehouses and production hubs in the region.
- As of December 15, 2021, the standby fund has a total amount of 5,282,345.12 which is subject for replenishment as need arises.
- The DSWD FO-CAR through the Regional Logistics Management Section ensured the continuous production and availability of Food and Non-food Items.
- Staffs of DSWD FO-CAR through the Disaster Response Management Division are on standby for the monitoring of the areas of responsibility.
- Staff on duty ensured the management of reports.
- Ensured prepositioning of goods to the satellite warehouses to warrant adequate supply of FNFI as need arises.
- Ensured the availability of transport vehicles as need arises.

Department of Public Works and Highways CAR

- Close monitoring of the national (essential) road networks and bridges situations in the Cordillera region through DPWH District Engineering Offices (DEOs).
- Continuous sending of situational reports on national roads and bridges to the Cordillera RDRRMC EOC.

Department of Information and Communications Technology (DICT-LCI)

- Provision of free public Internet access in public places to augment emergency communication in various communities in the Cordillera.

Police Regional Office-Cordillera (PROCOR)

PNP PROCOR personnel and capabilities/resources are on standby ready.

- On-call to extend assistance or response in case of emergencies and other eventualities.
- Inventory of SAR equipment.
- In close coordination with the Cordillera RDRRMC EOC and on stand-by mode for possible disaster operations, deployment and augmentation.

Bureau of Fire Protection- Cordillera (BFP-CAR)

In close coordination with the Cordillera RDRRMC EOC and on stand-by alert mode for possible disaster operations, deployment and augmentation

Department of Health- Cordillera (DOH-CAR)

- Monitoring of uneventful health and health-related incidents, in close coordination with the Cordillera RDRRMC EOC.
- Activation and maintenance of 24/7 operation: Emergency Operation Center – for Non COVID and other concerns and Cordillera One Hospital Command Center – for COVID concerns
- Ensuring adequacy of prepositioned logistics and buffer stock to the Provincial Department Offices (PDOHOs): CAMPOLAS Kit, Hygiene Kits, First Aid Kits, WASH Commodities (Disinfectants, chlorine granules, aquatabs), and PPEs.
- Maintenance of close coordination with the Local Government Units and Disaster Risk Reduction and Management Councils at all levels for any untoward health events related to the typhoon.

Philippine Information Agency (PIA- CAR)

- Continuous information dissemination on safety tips, public advisories, and road alerts in close coordination with the Cordillera RDRRMC EOC.
- In close coordination with the Cordillera RDRRMC EOC.

Mines and Geosciences Bureau CAR (MGB CAR)

- Continuous dissemination of MGB List of Barangays Susceptible to Landslides and Flooding based on the DOST-PAGASA Rainfall Data

503IBDE, 5ID, PA

On Standby for possible augmentation and Humanitarian Assistance and Disaster Relief (HADR) Operations. Alerted patrol bases.

Tactical Operations Group 1 (TOG 1), PAF

- On standby for possible response augmentation.

Active 14th CAR RCDG, ARESKOM, PA

On heightened alert and continuously monitoring the area of responsibility.

Department of Agriculture CAR (DA CAR)

- Continuous information dissemination of PAGASA Advisory to APCOs, LGUs, and farmer leaders for them to disseminate the information to the community and local farmers for their farm operation activities. Harvest if possible matured crops before the crops will be damaged due to the continuous rains.
- Regular coordination with APCOs to send weather condition in their respective province, monitor status and possible effects of the weather disturbance.

Abra Provincial Council

- Heightened alert status to ensure the readiness of response teams in case of any untoward incident within the Area of Responsibility.

Apayao Provincial DRRM Council

- Heightened alert status to ensure the readiness of response teams in case of any untoward incident within the Area of Responsibility.
- Maintains the RED Alert Status of the Provincial DRRMC for continuous monitoring for COVID19

Benguet Provincial DRRM Council

- Heightened alert status to ensure the readiness of response teams in case of any untoward incident within the Area of Responsibility.
- Continuous communication with the different municipalities for updates.

Baguio City DRRM Council

- Heightened alert status to ensure the readiness of response teams in case of any untoward incident within the Area of Responsibility.

Ifugao Provincial DRRM Council

- Heightened alert status to ensure the readiness of response teams in case of any untoward incident within the Area of Responsibility.
- Regular updating and issuance of public advisories through text-blasts system and various social media platforms.

Kalinga Provincial DRRM Council

Heightened alert status to ensure the readiness of response teams in case of any untoward incident within the Area of Responsibility.

Mountain Province DRRM Council

- Heightened alert status to ensure the readiness of response teams in case of any untoward incident within the Area of Responsibility.
- Regular updating and issuance of public advisories through text-blasts system and various social media platforms.
- Continuous coordination with Municipal DRRM Office for their preparedness measures and for any possible response operations.

NCR

Makati DRRMO

- Rescue boat and crew deployed near Guadalupe Ferry Station
- Ambu teams on alert at Makati DRRMO Rescue Base in Guadalupe Viejo
- Makati DRRM OpCen on alert and closely monitoring the area through CCTVs

PNP-Makati

- Deployed mobile cars and crew for location monitoring in the following areas Guadalupe Ferry station, along J. P. Rizal Ext/ San Jose Creek, Guadalupe Viejo Cloverleaf Park, Makati - Mandaluyong Bridge, Valenzuela Ferry Station, Santiago and Cua Park/ Globe Events Ground Makati Circuit
 - Deployed motorcycle riders for area monitoring along the stretch of Pasig River from Guadalupe Ferry Station to Makati Circuit
 - Deployed SWAT for area monitoring
 - Deployed intel personnel for covert monitoring
- Makati Public Safety Department
- Deployed personnel for traffic management and security

METROPOLITAN MANILA DEVELOPMENT AUTHORITY (MMDA)

- Prepositioning of Search and Rescue (SAR) Team in the Province of Sorsogon in the anticipation of TS Odette's Landfall
- On 20 December 2021, 7 pax SRR team will be deployed to Cebu and Bohol with generator, chainsaws and water purifiers
- On 19 December 2021, 47 pax SRR team will go to Matnog, Samar, Leyte and Bohol with 15kva generator, sewerage jet flusher, dump truck, military truck, coaster, pick-up truck and ambulance. (via Viber MM DRRMO)

OFFICE OF CIVIL DEFENSE NATIONAL CAPITAL REGION (OCD-NCR)

- Continuously disseminates weather advisories and updates via email, Viber, Busybee, and social media
- Continuously disseminates MGB Geohazard advisory via email and Viber
- Issued MMDRRMC Memo No 65 re Preparedness Measures for tropical Cyclone "Odette".
- As of 13 0900H December 2021, conducted initial Pre-Disaster Risk Assessment Meeting with MMDRRMC Member Agencies and Local Government Units.

- As of 15 0830H December 2021, conducted second Pre-Disaster Risk Assessment Meeting with MMDRRMC Member Agencies and Local Government Units.

PHILIPPINE ATMOSPHERIC GEOPHYSICAL SERVICES ADMINISTRATION (PAGASA)

- Continuous dissemination of weather advisories, warnings, and tropical cyclones bulletins.

MANDALUYONG CITY

- Conducted PDRA on 15 December 2021, 2PM.
- Continuous monitoring of weather updates from PAGASA-DOST.
- Placed the Barangays and CDRMO Response Cluster on standby.
- Activated ICS Team.
- Standby Response Assets.
- Disseminated weather bulletins to DRRMC and BDRRMCs.

PARAÑAQUE CITY

- Disseminates advisories and PAGASA bulletins through social media accounts.
- Continuous coordination with 16 barangay DRRMs Committees regarding possible effects of Tropical Cyclone Odette.
- WaSAR team is on standby alert.
- Response Team on standby.
- Taskforce on standby for de-clogging, disposal of waste, and trimming of trees.
- Motorpool team on standby alert. Ocular visit of flood prone areas and waterways.
- SAR Team is on standby alert for possible rescue operations.
- Central Fire Station has teams from five (5) substations are on standby alert. Teams will monitor waterways and flood prone areas.
- Medical Teams on standby alert.
- City DRRM member agencies and response clusters are likewise advised of the weather system.
- Coordinated with DILG Parañaque for Operations Listo Checklist.
- Participated in the initial PDRA Meeting last 13 December 2021 and Second PDRA Meeting on 15 December 2021 wherein NCR is activated from standby to ALPHA (Low-Risk) Protocol.

QC DRRMO

- Maintains 24/7 monitoring with sixteen (16) duty personnel.
- Disseminate timely advisories and PAG-ASA bulletins thru social media account <https://www.facebook.com/qcdrmc/>
- Monitoring of localized thunderstorms and isolated rains, rainfall amount, Intensity, and water levels per district.
- Continues monitoring of CCTV placed on hazard prone areas.
- Dissemination of weather forecast, heat index and other PAG-ASA related advisories.
- Continues coordination with local fire and police department for any untoward incidents.
- Issued a Yellow alert for strict monitoring of any untoward incident due to the possible effects of Typhoon Odette as of 0800H on December 15, 2021.
- Conducted Pre-Disaster Risk Assessment briefing to Cluster Members at 1300H on December 15, 2021.
- Continuous operations on COVID-19 patient transport.
- Deployment of one (1) ambulance per district situated in satellite offices.
- Logistical distribution of Non-food items

San Juan DRRMO

- On standby protocol.
- The City Emergency Disaster Operations Center (CEDOC) is continuously monitoring all weather systems to get the latest information and dissemination of relevant updates relating to Tropical Storm Odette {RAI}.
- An Incident Command Post will be established at the San Juan City Hall L/G parking area if weather conditions deem it necessary.
- Emergency vehicles with medical and rescue tools/ equipment will be prepositioned at designated staging areas for immediate deployment.