

Situational Report No. 30 for Typhoon "ODETTE"(2021)

13 January 2022, 8:00 AM

PRE-EMPTIVE EVACUATION



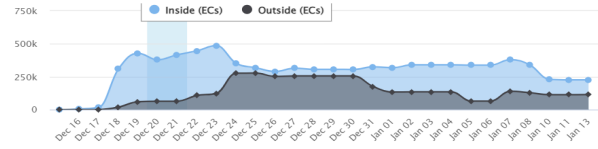
AFFECTED POPULATION



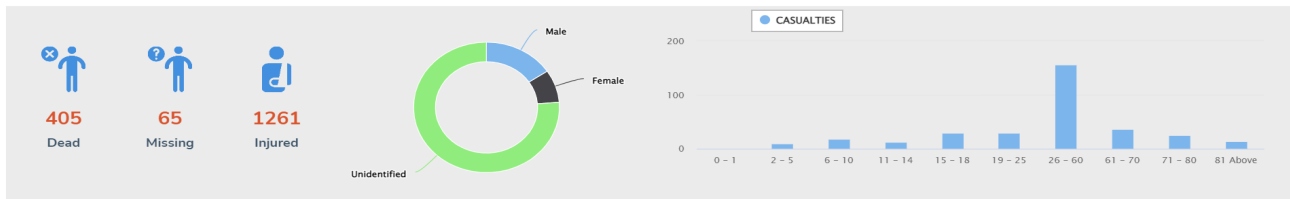
STATUS OF EVACUATION



DISPLACEMENT TREND



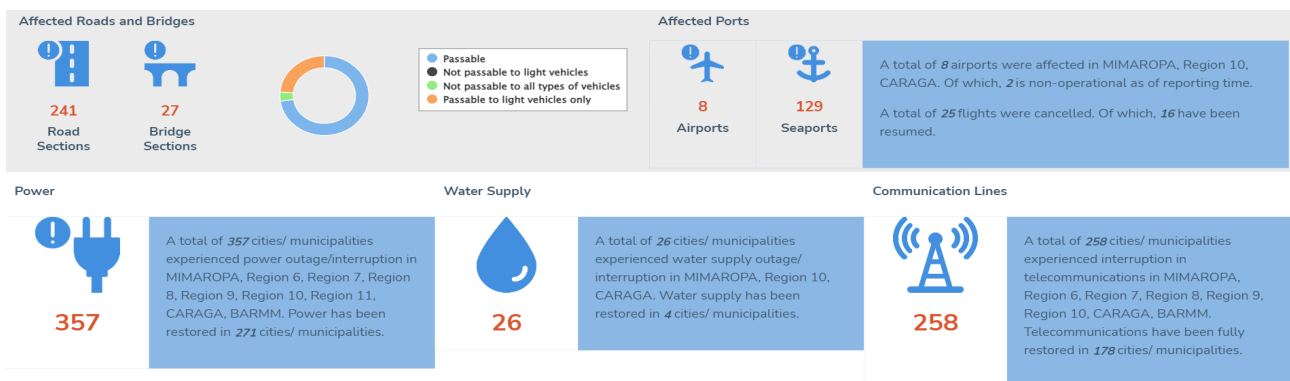
CASUALTIES



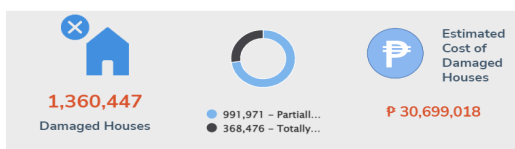
RELATED INCIDENTS



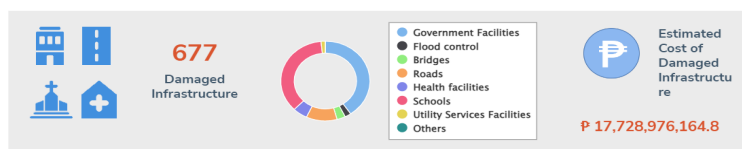
STATUS OF LIFELINES



DAMAGED HOUSES



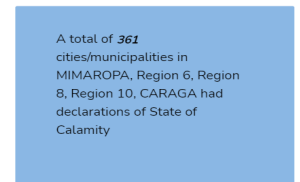
DAMAGE TO INFRASTRUCTURE



DAMAGE TO AGRICULTURE



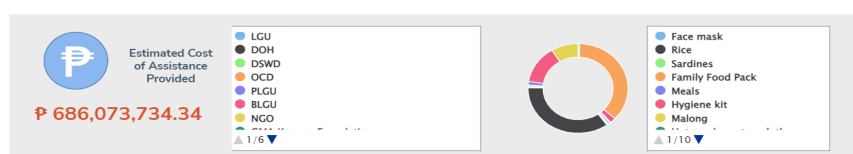
STATE OF CALAMITY



SUSPENSION OF CLASS AND WORK



ASSISTANCE PROVIDED





REPUBLIC OF THE PHILIPPINES
NATIONAL DISASTER RISK REDUCTION AND MANAGEMENT COUNCIL

National Disaster Risk Reduction and Management Center, Camp Aguinaldo, Quezon City, Philippines

Situational Report for TC ODETTE (2021)

SitRep No. 30 for Typhoon ODETTE (2021)

January 13, 2022 08:00 am

Typhoon "ODETTE" Landfalls:

1:30 PM, 16 December 2021 in Siargao Island, Surigao del Norte
3:10 PM, 16 December 2021 in Cagdianao, Dinagat Islands
4:50 PM, 16 December 2021 in Liloan, Southern Leyte
5:40 PM, 16 December 2021 in Padre Burgos, Southern Leyte
6:30 PM, 16 December 2021 in Pres Carlos Garcia, Bohol
7:30 PM, 16 December 2021 in Bien Unido, Bohol
10:00 PM, 16 December 2021 in Carcar, Cebu
12:00 AM, 17 December 2021 in La Libertad, Negros Oriental
5:00 PM, 17 December 2021 in Roxas, Palawan.

14 December 2021

At 11:00 PM, Severe Tropical Storm "RAI" entered the PAR and was named "ODETTE". It has a maximum sustained winds of 100 km/h near the center, gustiness of up to 125 km/h, and central pressure of 985 hPa, moving West Northwestward at 15 km/h.

Tropical Cyclone Warning Signal (TCWS) No. 1 was issued over the southeastern portion of Eastern Samar; Dinagat Islands, the eastern portion of Surigao del Norte including Siargao and Bucas Grande Islands, and the northern portion of Surigao del Sur.

15 December 2021

At 5:00 AM, "ODETTE" slightly intensifies and is nearing Typhoon category in strength. It has a maximum sustained winds of 110 km/h near the center, gustiness of up to 135 km/h, and central pressure of 980 hPa, moving West Northwestward at 25 km/h.

TCWS No. 1 was raised over Northern Samar, Eastern Samar, Samar, Biliran, Leyte, Southern Leyte, Bohol, and the northern and central portions of Cebu including Bantayan and Camotes Islands, Dinagat Islands, Surigao del Norte, Surigao del Sur, Agusan del Norte, Agusan del Sur, Camiguin, and the eastern portion of Misamis Oriental.

At 8:00 AM, "ODETTE" intensifies into a typhoon as it moves westward over the Philippine Sea east of Mindanao. It has a maximum sustained winds of 120 km/h near the center, gustiness of up to 150 km/h, and central pressure of 975 hPa.

TCWS No. 2 was issued over the eastern portion of Surigao del Norte and Surigao del Sur.

TCWS No. 1 was issued over Sorsogon, Masbate including Ticao Island, the southern portion of Romblon, Eastern Samar, Northern Samar, Samar, Leyte, Biliran, Southern Leyte, Bohol, Cebu, Negros Oriental, Negros Occidental, Siquijor, Iloilo, Capiz, Aklan, Antique, Guimaras, Agusan del Sur, Agusan del Norte, the rest of Surigao del Norte, Dinagat Islands, the northern portion of Bukidnon, Misamis Oriental, Camiguin, the northern portion of Misamis Occidental, and the northern portion of Zamboanga del Norte, Agusan del Sur, Agusan del Norte, the rest of Surigao del Norte, Dinagat Islands, the northern portion of Bukidnon, Misamis Oriental, Camiguin, the northern portion of Misamis Occidental, and the northern portion of Zamboanga del Norte.

At 4:00 PM, TY "ODETTE" further intensified while moving westward over the Philippine Sea.

As of 7:00 PM, the center of TY "ODETTE" was estimated based on all available data at 535 km East of Surigao City, Surigao del Norte or 445 km East of Hinatuan, Surigao del Sur.

As of 11:00PM, TY "ODETTE" was estimated at 470 km East of Surigao City, Surigao del Norte. TCWS No. 3 was issued over Dinagat Islands, Surigao del Norte, the northern portion of Agusan del Norte, and the northern portion of Surigao del Sur.

TCWS No. 2 was issued over the southeastern portion of Masbate, the central and southern portions of Eastern Samar, the central and southern portions of Samar, Biliran, Leyte, Southern Leyte, Cebu, Bohol, Negros Oriental, Siquijor, Negros Occidental, Guimaras, and the eastern portion of Iloilo, the rest of Surigao del Sur, the rest of Agusan del Norte, Agusan del Sur, the northern portion of Bukidnon, the eastern and central portions of Misamis Oriental, and Camiguin

TCWS No. 1 was issued over Catanduanes, Camarines Sur, Albay, Sorsogon, the rest of Masbate including Ticao and Burias Islands, Marinduque, Romblon, the southern portion of Quezon, the southern portion of Batangas, Oriental Mindoro, Occidental Mindoro, and the northern and central portions of Palawan, including Calamian, Cagayancillo and Cuyo Islands, Northern Samar, the rest of Eastern Samar, the rest of Samar, Aklan, Antique, Capiz, and the rest of Iloilo, the northern portion of Davao Oriental, the northern portion of Davao de Oro, the northern portion of Davao del Norte, the rest of Misamis Oriental, Misamis Occidental, the central portion of Bukidnon, the northern portion of Lanao del Norte, the northern portion of Lanao del Sur, the northern portion of Zamboanga del Norte, and the northern portion of Zamboanga del Sur.

16 December 2021

At 2:00 AM, TY "ODETTE" maintained its strength as it approached the waters off to the east of CARAGA region.

At 8:00 AM, "ODETTE" rapidly intensified as it continued to approach the vicinity of Dinagat Islands and Siargao-Bucas Grande Islands. It has maximum sustained winds of 165 km/h near the center, gustiness of up to 205 km/h, and central pressure of 950 hPa.

At 11:00 AM, TY "ODETTE" intensified further as it endangered the Bucas Grande-Siargao Islands and Dinagat Islands.

TCWS No. 4 was issued over Southern Leyte, and the eastern portion Bohol, Dinagat Islands, Surigao del Norte including Siargao and Bucas Grande Islands.

TCWS No. 3 was issued the southern portion of Leyte, the southern and central portions of Cebu, the rest of Bohol, Negros Oriental, Siquijor, the southern and central portions of Negros Occidental, and Guimaras, northern portion of Agusan del Norte, and the northern portion of Surigao del Sur.

TCWS No. 2 was issued over the southern portion Albay, Sorsogon, Masbate including Ticao and Burias Islands, Romblon, the central and southern portions of Oriental Mindoro, the central and southern portions of Occidental Mindoro Palawan, Northern Samar, Eastern Samar, Samar, Biliran, the rest of Leyte, the rest of Cebu, the rest of Negros Occidental, Iloilo, Capiz, Aklan, and Antique, the rest of Surigao del Sur, Agusan del Sur, the rest of Agusan del Norte, the extreme northern portion of Zamboanga del Norte, the extreme northern portion of Zamboanga del Sur, Misamis Occidental, the northern portion of Lanao del Norte, Misamis Oriental, Camiguin, the northern portion of Bukidnon and the northern portion of Lanao del Sur.

TCWS No. 1 was issued over Catanduanes, Camarines Norte, Camarines Sur, the rest of Albay, Marinduque, the southern portion of Quezon, Batangas, the rest of Oriental Mindoro, the rest of Occidental Mindoro, the rest of mainland Palawan including Balabac and Kalayaan Islands, The northern portion of Davao Oriental, the northern portion of Davao de Oro, the northern portion of Davao del Norte, the rest of Bukidnon, the rest of Lanao del Norte, the rest of Lanao del Sur, the rest of northern portion of Zamboanga del Norte, the rest of northern portion of Zamboanga del Sur, and the northern portion of Zamboanga Sibugay.

At 8:00 PM, TY "ODETTE" slightly weakened while traversing the northern portion of Bohol. At 10:00 PM, "ODETTE" further weakened and made landfall in the vicinity of Carcar, Cebu. It has maximum sustained winds of 175 km/h near the center, gustiness of up to 240 km/h, and central pressure of 935 hPa.

17 December 2021

As of 1:00 AM, the center of the eye of Typhoon "ODETTE" was located in the vicinity of Ilog, Negros Occidental with

Maximum sustained winds of 175 km/h near the center, gustiness of up to 240 km/h, and central pressure of 935 hPa.

Tropical Cyclone Wind Signal No. 4 was issued in the northern portion of Negros Oriental, and the southern portions of Negros Occidental

TCWS No. 3 was reissued in the northern portion of Palawan including Cagayancillo and Cuyo Islands, the rest of Negros Oriental, the central portion of Negros Occidental, the southern portion of Cebu, Guimaras, the southern portion of Iloilo, and the southern portion of Antique.

TCWS No. 2 was issued in Sorsogon, Masbate including Ticao and Burias Islands, Romblon, Oriental Mindoro, Occidental Mindoro, and the rest of Palawan including Calamian and Kalayaan Islands, the western portion of Northern Samar, Samar, Biliran, Leyte, the western portion of Southern Leyte, the rest of Negros Occidental, the rest of Cebu including Camotes and Bantayan Islands, Bohol, and Siquijor, the extreme northern portion of Zamboanga del Norte and the northern portion of Misamis Occidental.

TCWS No. 1 was issued in Catanduanes, Camarines Norte, Camarines Sur, Albay, Marinduque, the southern portion of Quezon and Batangas, the rest of Northern Samar, Eastern Samar, and the rest of Southern Leyte, Dinagat Islands, Surigao del Norte, the northern portion of Surigao del Sur, Agusan del Norte, the northern portion of Agusan del Sur, Misamis Oriental, Camiguin, the northern portion of Bukidnon, Lanao del Norte, the rest of Misamis Occidental, the northern portion of Lanao del Sur, the rest of northern portion of Zamboanga del Norte, the northern portion of Zamboanga del Sur, and the northern portion of Zamboanga Sibugay.

At 1:00 PM, the center of the eye of Typhoon "ODETTE" was located 130 km Southwest of Cuyo, Palawan or 155 km East Northeast of Puerto Princesa City, Palawan.

TCWS No. 3 was raised in the northern portion of Palawan including Cagayancillo and Cuyo Islands.

TCWS No. 2 was raised over southern portion of Oriental Mindoro, the southern portion of Occidental Mindoro, and the central portion of Palawan including Kalayaan and Calamian; Visayas - the southwestern portion of Negros Occidental, Antique, the northwestern and western portions of Aklan, the southwestern portion of Capiz, the central and southern portions of Iloilo, and Guimaras

TCWS No. 1 was also raised in Batangas, the southeastern portion of Quezon, Marinduque, Masbate, and Romblon; Visayas in the western portion of Bohol, Siquijor, Cebu including Bantayan Islands, the rest of Negros Occidental, Negros Oriental, the rest of Capiz, the rest of Iloilo, and the rest of Aklan; and Mindanao - the northern portion of Zamboanga del Norte, and the northern portion of Misamis Occidental.

Tropical Cyclone Wind Signals hoisted in areas that are no longer listed herein were lifted.

At 4:00 PM, the center of the eye of Typhoon "ODETTE" was located based on all available data over the coastal waters of San Vicente, Palawan with Maximum sustained winds of 150 km/h near the center, gustiness of up to 205 km/h, and central pressure of 960 hPa.

At 5:00 PM, "ODETTE" weakened slightly and made landfall over Roxas, Palawan.

TCWS No. 3 was raised in the northern portion of Palawan, No. 2 in the central portion of Palawan including Kalayaan, Calamian, Cuyo, and Cagayancillo Islands, and No. 1 in Luzon particularly in Oriental Mindoro, Occidental Mindoro, and the western portion of Romblon, and the rest of Palawan; and Visayas in Aklan, Capiz, Iloilo, Antique, the western portion of Negros Occidental, and Guimaras.

At 7:00 PM, the center of the eye of Typhoon "ODETTE" was located over the coastal waters of San Vicente, Palawan or 85 km North of Puerto Princesa City moving Westward northwestward at 30 km/h with maximum sustained winds of 150 km/h near the center, gustiness of up to 205 km/h, and central pressure of 960 hPa.

TCWS No. 3 was raised in the northern portion of Palawan including Kalayaan Islands, No. 2 in the central portion of Palawan (Narra, Sofronio Española, Quezon, Aborlan, Rizal, Brooke's Point) including Calamian, Cuyo, and Cagayancillo Islands, and No. 1 over the rest of Palawan.

As of 10:00 PM, the center of the eye of Typhoon "ODETTE" was located 105 km Northwest of Puerto Princesa City, Palawan. At 11:00 PM, Typhoon "ODETTE" maintains its strength while moving towards the Kalayaan Islands.

TCWS No. 3 was raised in the northern portion of Palawan including Kalayaan Islands, No. 2 in the central portion of Palawan including Calamian Islands, and No. 1 to the rest of Palawan including Cuyo and Cagayancillo Islands

18 December 2021

At 2:00 AM, "ODETTE" decelerated while moving West Northwestward towards the Kalayaan Islands.

TCWS No. 3 was raised in the central portion of Palawan (Puerto Princesa City, San Vicente) including Kalayaan Islands, No. 2 in the northern and southern portions of Palawan including Calamian Islands, and No. 1 to the rest of Palawan including Cuyo and Cagayancillo Islands.

At 5:00 AM, Typhoon "ODETTE" maintains its strength and is now threatening the Kalayaan Islands.

TCWS No. 3 was still hoisted in Kalayaan Islands, No. 2 in the central portion of Palawan, and No. 1 over the rest of mainland Palawan including Calamian Islands.

Tropical Cyclone Wind Signals hoisted in areas that are no longer listed herein were lifted.

At 11:00 AM, "ODETTE" slightly intensified as it endangered the Kalayaan Islands.

TCWS No. 3 was raised in Kalayaan Islands and No. 1 in the western portion of Palawan (San Vicente, Puerto Prinsesa City, Aborlan, Quezon, Rizal, Taytay, and El Nido).

Tropical Cyclone Wind Signals hoisted in areas that are no longer listed herein were lifted.

At 12:40 PM, Typhoon "ODETTE" left the Philippine Area of Responsibility.

At 4:00PM, the center of the eye of Typhoon "ODETTE" was located over the coastal waters of Pag-asa Island, Kalayaan, Palawan (outside the PAR)

TCWS No. 3 remained hoisted in Kalayaan Islands and other TCWS was lifted.

At 10:00 PM, the center of the eye of Typhoon "ODETTE" was located 180 km Northwest of Pag-asa Island, Kalayaan, Palawan (outside the PAR).

At 11:00 PM, TCWS in Kalayaan Islands was downgraded to No. 2.

19 December 2021

Typhoon "ODETTE" continued to intensify over the West Philippine Sea.

At 4:00 AM, The center of the eye of Typhoon "ODETTE" was located at 320 km Northwest of Pag-asa Island, Kalayaan, Palawan (outside the PAR) with maximum sustained winds of 195 km/h near the center, gustiness of up to 240 km/h, and central pressure of 915 hPa.

TCWS in Kalayaan Islands downgraded to No. 1.

At 10:00 AM, the center of the eye of Typhoon "ODETTE" was located 430 km Northwest of Pag-asa Island, Kalayaan, Palawan (outside the PAR).

All Tropical Cyclone Wind Signals hoisted were lifted.

RELATED INCIDENTS

The following incidents were reported in some areas of Region 2, CALABARZON, MIMAROPA, Region 5, Region 6, Region 7, Region 8, Region 9, Region 10, Region 11, Region 12, CARAGA, BARMM, NCR.

REGION	Fallen trees/toppled electric posts	Missing Fishermen	Drowning	Maritime Incident	Landslide (Rain-Induced)	Debris Flow	Flooded Areas			Electrical Post Fire / Busted Transformer	Busted Waterpipe	Structural Fire	Submerged Fishing Boats	Collapsed Structure	Disease Outbreak
							Flooded	Subsided	Receding						
Total	37	1	5	1	28	1	0	84	11	2	1	1	1	3	4
MIMAROPA	34	1	5	1	12	1	0	19	0	2	1	1	1	0	0
Region 5	0	0	0	0	0	0	0	16	0	0	0	0	0	0	0
Region 6	0	0	0	0	0	0	0	6	0	0	0	0	0	0	0
Region 8	3	0	0	0	10	0	0	0	0	0	0	0	0	0	0
Region 9	0	0	0	0	0	0	0	0	0	0	0	0	0	3	0
Region 11	0	0	0	0	1	0	0	0	0	0	0	0	0	0	0
Region 12	0	0	0	0	0	0	0	21	0	0	0	0	0	0	0
CARAGA	0	0	0	0	4	0	0	16	11	0	0	0	0	0	4
BARMM	0	0	0	0	1	0	0	6	0	0	0	0	0	0	0

AFFECTED POPULATION

Affected Barangays	8,779
Affected Families	2,224,803
Affected Persons	7,715,172
No. of ECs	1,181
Displaced Families inside ECs	60,101
Displaced Persons inside ECs	226,149
Displaced Families outside ECs	32,891
Displaced Persons outside ECs	113,845
Affected Regions	MIMAROPA, Region 5, Region 6, Region 7, Region 8, Region 9, Region 10, Region 11, Region 12, CARAGA, BARMM

CASUALTIES

REGION	CONFIRMED			FOR VALIDATION			TOTAL REPORTED		
	dead	injured	missing	dead	injured	missing	dead	injured	missing
TOTAL	81	188	6	324	1073	59	405	1261	65
MIMAROPA	12	0	0	13	2	4	25	2	4
Region 6	46	59	2	9	0	18	55	59	20
Region 7	2	2	0	218	560	32	220	562	32
Region 8	16	112	4	10	0	0	26	112	4
Region 9	1	2	0	0	0	0	1	2	0
Region 10	4	13	0	3	3	0	7	16	0
CARAGA	0	0	0	71	508	5	71	508	5

Note: The decrease in total number of dead and missing persons in Palawan (MIMAROPA) were due to validation and verification of the Regional MDM Cluster.

ROADS AND BRIDGES

	NOT PASSABLE		PASSABLE (previously reported as not passable)	
	ROADS	BRIDGES	ROADS	BRIDGES
GRAND TOTAL	9	1	232	26
MIMAROPA	0	0	23	8
Region 6	0	0	43	1
Region 7	8	1	64	5
Region 8	0	0	55	8
Region 10	1	0	26	3
CARAGA	0	0	21	1

POWER

A total of 357 cities/municipalities experienced power interruption/outage. Of which, power supply in 271 cities/municipalities were already restored.

WATER SUPPLY

A total of 26 cities/municipalities experienced water supply interruption/outage. Of which, water supply in 4 cities/municipalities were already restored.

COMMUNICATION LINES

There are 258 areas in MIMAROPA, Region 6, Region 7, Region 8, Region 9, Region 10, CARAGA, BARMM which are still experiencing communication outage/issues.

Region	No of Areas	
	Without Communication	Restored Communication Lines
GRAND TOTAL	258	178
MIMAROPA	3	34
Region 6	99	101
Region 7	1	0
Region 8	1	1
Region 9	71	0
Region 10	2	5
CARAGA	41	0
BARMM	40	37

STATUS OF AIRPORTS

A total of 8 airports were reported non-operational. Of which, 6 ports were already resumed operations in MIMAROPA, Region 10, CARAGA.

STATUS OF FLIGHTS

A total of 25 domestic flights and 0 international flights were cancelled. Of which, 16 domestic flights and 0 international flights were already resumed.

STATUS OF SEAPORTS

A total of 129 ports were reported non-operational or have suspended trips. Of which, 83 ports resumed operations in CALABARZON, MIMAROPA, Region 5, Region 6, Region 7, Region 9, Region 10, CARAGA.

STRANDED PASSENGERS, ROLLING CARGOES, VESSELS, MBCAS

A total of 343 passengers, 143 rolling cargoes, 0 vessels, and 0 motorbancas were stranded in MIMAROPA, Region 6, Region 8, Region 9, Region 10, CARAGA.

DAMAGED HOUSES

A total of 1,360,447 damaged houses are reported in MIMAROPA, Region 6, Region 7, Region 8, Region 9, Region 10, Region 11, Region 12, CARAGA, BARMM.

REGION	PARTIALLY	TOTALLY	TOTAL	AMOUNT (PHP)
GRAND TOTAL	991,971	368,476	1,360,447	30,699,018
MIMAROPA	50,974	34,454	85,428	0
Region 6	210,222	54,495	264,717	0
Region 7	509,814	156,356	666,170	0
Region 8	119,228	56,497	175,725	0
Region 9	103	136	239	0
Region 10	5,978	772	6,750	30,249,018
Region 11	0	2	2	0
Region 12	0	1	1	0
CARAGA	95,592	65,750	161,342	0
BARMM	60	13	73	450,000

DAMAGE TO AGRICULTURE

Estimated cost of damage to agriculture of Php 11,449,472,360.884 was incurred in CALABARZON, MIMAROPA, Region 5, Region 6, Region 7, Region 8, Region 10, Region 11, Region 12, CARAGA.

REGION	AFFECTED CROP AREA (Hectares)	NUMBER OF AFFECTED LIVESTOCK/POULTRY	COST OF DAMAGED TO FISHERIES	NUMBER OF AFFECTED AGRICULTURAL INFRASTRUCTURE/EQUIPMENT	COST OF DAMAGE (PHP)
GRAND TOTAL	135,327.2689	70,308	1,673,645,843.01	6,253.2	11,449,472,360.884
CALABARZON	0	0	514,600	0	514,600
MIMAROPA	9,971.19	60,596	330,699,963	4,621	2,258,471,548.2
Region 5	0	0	1,017,475	0	1,017,475
Region 6	93,725.455	0	761,668,805.01	1,632.2	5,291,776,378.5841
Region 7	1,502	0	574,700,000	0	618,141,700
Region 8	0	0	0	0	2,334,392,401
Region 10	9,335.6909	691	5,045,000	0	173,728,425.29
Region 11	1,191.76	0	0	0	18,830,585.79
Region 12	455	0	0	0	10,203,400
CARAGA	19,146.173	9,021	0	0	742,395,847.02

DAMAGE TO INFRASTRUCTURE

Estimated cost of damage to infrastructure of Php 17,728,976,164.8 was incurred in MIMAROPA, Region 7, Region 8, Region 10, Region 12, CARAGA, BARMM.

REGION	NUMBER OF DAMAGED INFRASTRUCTURE	COST OF DAMAGE (PHP)
GRAND TOTAL	677	17,728,976,164.8
MIMAROPA	552	2,377,767,189.69
Region 7	42	2,155,000,000
Region 8	20	173,400,000
Region 10	55	178,835,000
Region 12	1	20,000,000
CARAGA	0	12,823,973,975.11
BARMM	7	0

SUSPENSION OF CLASSES AND WORK

Classes and work were suspended in the following regions:

REGION	No of cities/municipalities	
	CLASSES	WORK
GRAND TOTAL	464	306

MIMAROPA	41	51
Region 6	5	14
Region 7	145	0
Region 8	143	143
Region 9	71	39
Region 10	28	6
Region 11	26	13
CARAGA	5	39
BARMM	0	1

DECLARATION OF STATE OF CALAMITY

A total of 361 cities/municipalities were declared under the State of Calamity.

PRE-EMPTIVE EVACUATION

A total of 230,496 families or 808,409 persons were pre-emptively evacuated:

REGION	No of Families	No. of Persons
GRAND TOTAL	230,496	808,409
MIMAROPA	60,585	245,148
Region 6	3,671	13,878
Region 7	867	2,336
Region 8	114,214	342,371
Region 9	691	3,127
Region 10	28,797	121,243
CARAGA	21,671	80,306

ASSISTANCE PROVIDED

The following assistance were provided to MIMAROPA, Region 6, Region 7, Region 8, Region 10, Region 11, CARAGA.

	QTY	UNIT	AMOUNT (PHP)
GRAND TOTAL	699,200.38	0	686,073,734.34
Face mask	515	0	48,714.8
Rice	12,402.5	0	3,946,212.5
Sardines	80	0	1,520
Family Food Pack	450,605	0	248,401,608.29
Meals	300	0	30,000
Hygiene kit	12,737	0	13,252,770.21
Malong	1,480	0	435,110.4
Hot meals, water, clothes	0	0	0
Mats	2,100	0	484,000
Blanket	3,550	0	1,057,904
Family Pack	500	0	4,754,295
Megaphone	36	0	132,300
Generator set	11	0	158,878.72
Alcohol	418	0	38,516.2
Face shield	250	0	4,200
Raincoat	25	0	31,250
Jerry Cans	0	0	41,378.4
Fuel	10,610.88	0	642,325.31
Burial Assistance	2	0	20,000
Assorted Drugs and Medicines	0	0	65,138

Hygiene Kit (refill)	100	0	43,140
Heavy duty Cot beds	45	0	78,750
Trauma Kit	12	0	150,000
First Aid Kit	80	0	64,238.4
Hand Sanitizer Sterilium	40	0	67,600
Breastfeeding Kit	65	0	26,780
PPE set	200	0	54,000
Cadaver bags	40	0	30,800
Cotton	6	0	990
Doxycycline	16	0	23,600
Sleeping Kits	1,765	0	2,124,586
Financial	29,040	0	240,225,055.84
bottled water (500ml)	28,280	0	169,680
Body bags white	0	0	17,160
Cadaver bags black	0	0	15,400
Towel	1,965	0	746,700
Family Kit	1,440	0	3,628,800
AICS	36	0	438,000
NFIs	766	0	125,100
NFI	654	0	623,200
water	10,512	0	767,180
Kitchen Kits	408	0	67,300
Kitchen kits	32	0	24,256
Sleeping kits	32	0	22,080
without breakdown	0	0	8,851,310.99
Without breakdown	0	0	94,280,979.82
No breakdown	0	0	59,860,925.46
Canned Goods	1,444	0	0
Food	7	0	0
Cooking Oil	1	0	0
Canned goods	60,000	0	0
Noodles	60,000	0	0
Goods	136	0	0
Eco Bag	20	0	0
goods	800	0	0
Assorted goods	3,020	0	0
rice	1,259	0	0
Diesel	75	0	0
Genset	5	0	0
Used clothing	4	0	0
canned goods	380	0	0
noodles	5	0	0
Assorted canned goods	0	0	0
Sleeping gear	40	0	0
Assorted used clothes	9	0	0
Soap	1	0	0
assorted canned goods	100	0	0
Biscuits	228	0	0
old clothes	10	0	0
Frozen goods	500	0	0

RELATED INCIDENTS

REGION PROVINCE CITY/ MUNICIPALITY BARANGAY		TYPE OF INCIDENT	DATE OF OCCURENCE	TIME OF OCCURENCE	DESCRIPTION	ACTIONS TAKEN	REMARKS	STATUS (for flooded areas)
GRAND TOTAL	183							
MIMAROPA	81							
PALAWAN	72							
Cuyo	2							
Multiple		Fallen trees/toppled electric posts	17 December 2021	06:00 am	Due to the very strong winds (no rain) many trees in Cuyo were uprooted in various barangays.		No reported damages to households or infrastructure.	
		Fallen trees/toppled electric posts	17 December 2021		Fallen trees in multiple areas, PAGASA wind detector has fallen			
San Vicente	1							
Sitio Panindigan, Poblacion		Fallen trees/toppled electric posts	17 December 2021	07:39 am	Strong winds uprooted a tree which caused one (1) partially damaged house.	MDRRMO responded to the household.	1 Partially damaged household. No casualties.	
Aborlan	2							
		Missing Fishermen	18 December 2021	03:09 pm	On 18 Decemeber 2021, 3:09 PM, Five (5) fishermen sailed to the sea despite an active No Sail Policy effective 17 December 2021. They were reported missing afterwards.	PDRRMO Palawan coordinated with CGD Palawan during the Emergency PDRRMC Meeting conducted on 18 December 2021, 02:00 PM.		
Apurawan		Fallen trees/toppled electric posts	20 December 2021		Unpassable roads due to fallen trees	Brgy Apurawan conducted clearing operations		
Magsaysay	2							
		Fallen trees/toppled electric posts	17 December 2021					
		Fallen trees/toppled electric posts	17 December 2021		Fallen trees in elementary school			
Roxas	10							

REGION PROVINCE CITY/ MUNICIPALITY BARANGAY		TYPE OF INCIDENT	DATE OF OCCURENCE	TIME OF OCCURENCE	DESCRIPTION	ACTIONS TAKEN	REMARKS	STATUS (for flooded areas)
		Drowning	19 December 2021	09:50 am	On 19 December 2021, 9:40 AM, one (1) unidentified cadaver was found by the Roxas Bantay Dagat while conducting Search and Rescue Operation in the water vicinity of the municipality. Said cadaver is now at Solivio Funeral Homes.	Ongoing investigation by the Roxas Municipal Police Station on the possible identification of the found cadaver.		
Purok 2, New Barbacan		Maritime Incident	17 December 2021	05:00 pm	On 19 December 2021, 5:00 PM, Roxas MPS received an information about a cadaver floating at the seashore of Purok 2, Brgy New Barbacan, Roxas, Palawan. Investigation revealed that on 17 December 2021, 5:00 PM, the victim together with his father and two (2) others went fishing and on their way home, strong winds hit their banca causing the victim and his co-fishermen to fall into the sea. Two (2) persons survived and in good condition, while 2 are still missing. Said cadaver is now at Solivio Funeral Homes.	MPS Roxas, Roxas Bantay Dagat, MDRRMO Roxas, and PDRRMO Palawan are still on retrieval operations to locate the two missing fishermen.		
		Drowning	19 December 2021		On 19 December 2021, around 1:55 AM, Roxas MPS received an information about a cadaver floating within MOL 4 or 5 nautical miles from the shore of Roxas Feeder Port, Brgy 4, Roxas, Palawan. Upon verification, said cadaver was identified as a resident of Brgy Paly, Taytay, Palawan by his own brother. Said cadaver is now at Solivio Funeral Homes.			

REGION PROVINCE CITY/ MUNICIPALITY BARANGAY		TYPE OF INCIDENT	DATE OF OCCURENCE	TIME OF OCCURENCE	DESCRIPTION	ACTIONS TAKEN	REMARKS	STATUS (for flooded areas)
Purao Island		Drowning	19 December 2021	04:00 pm	On 19 December 2021, 4:00 PM, one (1) unidentified female cadaver was found at vicinity waters of Purao Island, Roxas, Palawan. Said cadaver was brought to Solivio Funeral Homes and believed to be one of the casualties during Typhoon Odette.			
Purao Island		Drowning	20 December 0021	01:35 am	On 20 December 2021, 1:35 AM, one (1) unidentified male cadaver, was found at vicinity waters of Purao Island, Roxas, Palawan. Said cadaver was brought to Solivio Funeral Homes and believed to be one of the casualties during Typhoon Odette.			
Purao Island		Drowning	20 December 2021	09:40 am	On 20 December 2021, 9:40 AM, one (1) unidentified male cadaver was found at vicinity waters of Purao Island, Roxas, Palawan. Said cadaver was brought to Solivio Funeral Homes and believed to be one of the casualties during Typhoon Odette.			
Tinitian		Landslide (Rain-Induced)	17 December 2021		Soil collapse - 20m width and approximately 60cu.m. at PPNR (S00030PW), K0083+700.		Clearing operations still ongoing.	
Tinitian		Landslide (Rain-Induced)	17 December 2021		Soil collapse - 15m width and approximately 100cu.m. at PPNR (S00030PW), K0084+250		Clearing operations still ongoing.	
Tinitian		Landslide (Rain-Induced)	17 December 2021		Soil collapse - 25m width and approximately 90cu.m. at PPNR (S00030PW), K0084+250		Clearing operations still ongoing.	

REGION PROVINCE CITY/ MUNICIPALITY BARANGAY		TYPE OF INCIDENT	DATE OF OCCURENCE	TIME OF OCCURENCE	DESCRIPTION	ACTIONS TAKEN	REMARKS	STATUS (for flooded areas)
Tinitian		Landslide (Rain-Induced)	17 December 2021		Soil collapse - 50m width and approximately 250cu.m. at PPNR (S00030PW), K0086+450			
Puerto Princesa	54							
Langogan		Landslide (Rain-Induced)	17 December 2021		Soil collapse - 20m width and approximately 72cu.m. at PPNR (S00030PW), K0081+300.		Clearing operations still ongoing.	
Langogan		Landslide (Rain-Induced)	17 December 2021		Soil collapse - 20m width and approximately 100cu.m. at PPNR (S00030PW), K0082+100.		Clearing operations still ongoing.	
Langogan		Landslide (Rain-Induced)	17 December 2021		Soil collapse - 40m width and approximately 90cu.m. at PPNR (S00030PW), K0082+150.		Clearing operations still ongoing.	
Langogan		Debris Flow	17 December 2021		Debris Flow - floodwater with debris overflowing at the carriageway. Clogged canal due to debris		Clearing operations still ongoing.	
Langogan		Landslide (Rain-Induced)	17 December 2021		Soil collapse - 20m width and approximately 90cu.m. at PPNR (S00030PW), K0082+260.		Clearing operations still ongoing.	
Tagburos		Flooded Areas	17 December 2021		Chest level flooding near Toyota, Aplaya, Site, New Village, Brgy Tagburos		Subsided on 20 December 2021	Subsided
San Jose		Flooded Areas	17 December 2021		Knee level flooding in Cervantes Road II, Purok Masayahin, New-Market, Brgy San Jose		Subsided on 20 December 2021	Subsided
Irawan		Flooded Areas	17 December 2021		Chest level flooding in National Hwy, Irawan Bridge, Pagkakaisa and Purok Freedom, Brgy Irawan		Subsided on 20 December 2021	Subsided
Iwahig		Flooded Areas	17 December 2021		Knee level flooding in Purok Prutas, Sitio Bucana, Brgy Iwahig		Subsided on 20 December 2021	Subsided

REGION PROVINCE CITY/ MUNICIPALITY BARANGAY		TYPE OF INCIDENT	DATE OF OCCURENCE	TIME OF OCCURENCE	DESCRIPTION	ACTIONS TAKEN	REMARKS	STATUS (for flooded areas)
San Manuel		Flooded Areas	17 December 2021		Waist level flooding in North National Hwy, Brgy San Manuel		Subsided on 20 December 2021	Subsided
Tinguiban		Flooded Areas	17 December 2021		Waist level flooding in Purok Huwaran, Kaac Bayan and Uja, Brgy Tinguiban		Subsided on 20 December 2021	Subsided
Sicsican		Flooded Areas	17 December 2021		Knee level flooding in Sitio Bantog and Rampano, Brgy Sicsican		Subsided on 20 December 2021	Subsided
Sta Monica		Flooded Areas	17 December 2021		Knee level flooding in NHA Ville, Brgy Sta Monica		Subsided on 20 December 2021	Subsided
Sta Lourdes		Flooded Areas	17 December 2021		Knee level flooding in Sitio Busngol, Brgy Sta Lourdes		Subsided on 20 December 2021	Subsided
Binduyan		Landslide (Rain-Induced)	17 December 2021					
Concepcion		Landslide (Rain-Induced)	18 December 2021				Unpassable for 4-wheeled vehicles	
San Rafael		Landslide (Rain-Induced)	18 December 2021				Unpassable	
Mandaragat		Fallen trees/toppled electric posts	19 December 2021			CDRRMO and Kilos Agad Action Center (KAAC) responded to the incident		
Maunlad		Fallen trees/toppled electric posts	19 December 2021			CDRRMO and KAAC responded to the incident		
San Pedro		Fallen trees/toppled electric posts	17 December 2021			CDRRMO, BFP, PCG, CED, DPWH, and KAAC responded to the incident		
Iwahig		Fallen trees/toppled electric posts	17 December 2021			PALECO and KAAC responded to the incident		
Sta Monica		Fallen trees/toppled electric posts	17 December 2021			PALECO and KAAC responded to the incident		
Sicsican		Fallen trees/toppled electric posts	17 December 2021			PALECO and KAAC responded to the incident		
San Jose		Fallen trees/toppled electric posts	17 December 2021			PALECO and KAAC responded to the incident		

REGION PROVINCE CITY/ MUNICIPALITY BARANGAY		TYPE OF INCIDENT	DATE OF OCCURENCE	TIME OF OCCURENCE	DESCRIPTION	ACTIONS TAKEN	REMARKS	STATUS (for flooded areas)
San Carlos		Fallen trees/toppled electric posts	17 December 2021			PALECO and KAAC responded to the incident		
San Jose		Electrical Post Fire / Busted Transformer	17 December 2021			PALECO and BFP responded to the incident		
San Pedro		Electrical Post Fire / Busted Transformer	17 December 2021			PALECO and BFP responded to the incident		
San Pedro		Busted Waterpipe	17 December 2021					
Concepcion		Landslide (Rain-Induced)	17 December 2021		Landslide near Tonying's Restaurant, Brgy Concepcion			
Pagkakaisa and San Miguel		Structural Fire	19 December 2021		Reported crude oil ignition and residential fire	BFP and Anti-Crime Task Force responded to the incident		
San Isidro		Submerged Fishing Boats	17 December 2021			Responded to by PCG personnel		
Cabayugan		Fallen trees/toppled electric posts	17 December 2021			CDRRMO, BFP, PCG, CED, DPWH, and KAAC responded to the incident		
Iwahig		Fallen trees/toppled electric posts	17 December 2021			CDRRMO, BFP, PCG, CED, DPWH, and KAAC responded to the incident		
San Jose		Fallen trees/toppled electric posts	17 December 2021			CDRRMO, BFP, PCG, CED, DPWH, and KAAC responded to the incident		
Sicsican		Fallen trees/toppled electric posts	17 December 2021			CDRRMO, BFP, PCG, CED, DPWH, and KAAC responded to the incident		
Tagburos		Fallen trees/toppled electric posts	17 December 2021			CDRRMO, BFP, PCG, CED, DPWH, and KAAC responded to the incident		
Sta Lourdes		Fallen trees/toppled electric posts	17 December 2021			CDRRMO, BFP, PCG, CED, DPWH, and KAAC responded to the incident		
Irawan		Fallen trees/toppled electric posts	17 December 2021			CDRRMO, BFP, PCG, CED, DPWH, and KAAC responded to the incident		

REGION PROVINCE CITY/ MUNICIPALITY BARANGAY		TYPE OF INCIDENT	DATE OF OCCURENCE	TIME OF OCCURENCE	DESCRIPTION	ACTIONS TAKEN	REMARKS	STATUS (for flooded areas)
Sta Monica		Fallen trees/toppled electric posts	17 December 2021			CDRRMO, BFP, PCG, CED, DPWH, and KAAC responded to the incident		
Bagong Silang		Fallen trees/toppled electric posts	17 December 2021			CDRRMO, BFP, PCG, CED, DPWH, and KAAC responded to the incident		
San Miguel		Fallen trees/toppled electric posts	17 December 2021			CDRRMO, BFP, PCG, CED, DPWH, and KAAC responded to the incident		
Tinguiban		Fallen trees/toppled electric posts	17 December 2021			CDRRMO, BFP, PCG, CED, DPWH, and KAAC responded to the incident		
Inagawan Sub		Fallen trees/toppled electric posts	17 December 2021			CDRRMO, BFP, PCG, CED, DPWH, and KAAC responded to the incident		
Bagong Sikat		Fallen trees/toppled electric posts	18 December 2021			CDRRMO, BFP, PCG, CED, DPWH, and KAAC responded to the incident		
		Fallen trees/toppled electric posts	18 December 2021		Fallen tree incident in Bonifacio St	CDRRMO, BFP, PCG, CED, DPWH, and KAAC responded to the incident		
San Manuel		Fallen trees/toppled electric posts	18 December 2021			CDRRMO, BFP, PCG, CED, DPWH, and KAAC responded to the incident		
Bancoa-Bancoa		Fallen trees/toppled electric posts	18 December 2021			CDRRMO, BFP, PCG, CED, DPWH, and KAAC responded to the incident		
		Fallen trees/toppled electric posts	18 December 2021		Fallen tree incident in Abad Santos Ext.	CDRRMO, BFP, PCG, CED, DPWH, and KAAC responded to the incident		
		Fallen trees/toppled electric posts	18 December 2021		Fallen tree incident in Salvacion to Lucbuan National Hwy	CDRRMO, BFP, PCG, CED, DPWH, and KAAC responded to the incident		
		Fallen trees/toppled electric posts	17 December 2021		Fallen tree incidents in various locations in central business district	CDRRMO, BFP, PCG, CED, DPWH, and KAAC responded to the incident		
South barangays		Flooded Areas	17 December 2021		Waist to chest level		Subsided on 20 December 2021	Subsided

REGION PROVINCE CITY/ MUNICIPALITY BARANGAY		TYPE OF INCIDENT	DATE OF OCCURENCE	TIME OF OCCURENCE	DESCRIPTION	ACTIONS TAKEN	REMARKS	STATUS (for flooded areas)
Northeast barangays		Flooded Areas	17 December 2021		Flood waters immeasurable		Subsided on 20 December 2021	
Northwest barangays		Flooded Areas	17 December 2021		Waist to chest level		Subsided on 20 December 2021	
Southwest Barangays		Flooded Areas	17 December 2021		Waist to chest level		Subsided on 20 December 2021	
Rizal (Marcos)	1							
		Fallen trees/toppled electric posts				Clearing operations undertaken		
ORIENTAL MINDORO	9							
Naujan	7							
San Andres		Flooded Areas	17 December 2021		Knee to waist deep flooding in Sitio 1, overspilling of ricefields and roads		Subsided on 18 December 2021	Subsided
Tagumpay		Flooded Areas	17 December 2021		Knee to waist deep flooding in Sitio Parasan, overspilling of ricefields and roads		Subsided on 18 December 2021	Subsided
Motoderazo		Flooded Areas	17 December 2021		Knee to waist deep flooding in Sitio Talon, overspilling of ricefields and roads		Subsided on 18 December 2021	Subsided
Bagong Buhay		Flooded Areas	17 December 2021		Knee to waist deep flooding in Sitio Sta Rita, Sitio San Juan, and Sitio 1, overspilling of ricefields and roads		Subsided on 18 December 2021	Subsided
Pinagsabangan I		Flooded Areas	17 December 2021		Knee to waist deep flooding in Sitio Malayarap, overspilling of ricefields and roads		Subsided on 18 December 2021	Subsided
Santiago		Flooded Areas	17 December 2021		Knee to waist deep flooding in Sitio Tabang Loob, Sitio Malalim na Sapa, Sitio Walang Umay, Sitio Kabilang Sapa, Sitio Tabang Labas, overspilling of ricefields and roads		Subsided on 18 December 2021	Subsided
Buhangin		Flooded Areas	17 December 2021		Knee to waist deep flooding in Sitios 1&2, overspilling of ricefields and roads		Subsided on 18 December 2021	Subsided
Baco	2							

REGION PROVINCE CITY/ MUNICIPALITY BARANGAY		TYPE OF INCIDENT	DATE OF OCCURENCE	TIME OF OCCURENCE	DESCRIPTION	ACTIONS TAKEN	REMARKS	STATUS (for flooded areas)
Burbuli		Flooded Areas	17 December 2021		Above the knee flooding in barangay road		Subsided on 18 December 2021	Subsided
Alag		Flooded Areas	17 December 2021		Above the knee flooding in barangay road		Subsided on 18 December 2021	Subsided
REGION 5	16							
CAMARINES SUR	16							
Del Gallego	1							
		Flooded Areas	17 December 2021		Mansalaya to Kinalangan Spillway, Mabini to Tomagoktok Spillway			Subsided
Canaman	2							
Haring		Flooded Areas	17 December 2021					Subsided
San Juan		Flooded Areas	17 December 2021					Subsided
Baao	6							
San Roque		Flooded Areas	17 December 2021					Subsided
San Jose		Flooded Areas	17 December 2021					Subsided
San Francisco		Flooded Areas	17 December 2021					Subsided
San Nicolas		Flooded Areas	17 December 2021					Subsided
San Ramon		Flooded Areas	17 December 2021					Subsided
		Flooded Areas	17 December 2021		Sta. Elena, Nabua to Sagrada, Baao Spillway			Subsided
Buhi	4							
Sagrada Familia		Flooded Areas	17 December 2021		Sitio Penafrancia, Sagrada Familia Spillway			Subsided
Iraya		Flooded Areas	17 December 2021					Subsided
San Buenaventura Poblacion		Flooded Areas	17 December 2021					Subsided
San Pascual Poblacion		Flooded Areas	17 December 2021					Subsided
Nabua	1							
Sta Lucia		Flooded Areas	17 December 2021		Zone 2 & 5			Subsided
Iriga	2							
San Jose		Flooded Areas	17 December 2021					Subsided
San Andres		Flooded Areas	17 December 2021		San Andres to Sta. Teresita Spillway			Subsided
REGION 6	6							
CAPIZ	6							

REGION PROVINCE CITY/ MUNICIPALITY BARANGAY		TYPE OF INCIDENT	DATE OF OCCURENCE	TIME OF OCCURENCE	DESCRIPTION	ACTIONS TAKEN	REMARKS	STATUS (for flooded areas)
Sigma	5							
Bangon-bangon		Flooded Areas	17 December 2021	11:00 am				Subsided
Dayhagon		Flooded Areas	17 December 2021	11:00 am				Subsided
Cogon		Flooded Areas	17 December 2021	11:00 am				Subsided
Poblacion Norte		Flooded Areas	17 December 2021	11:00 am				Subsided
Capuyhan		Flooded Areas	17 December 2021	11:00 am				Subsided
Cuartero	1							
Angub		Flooded Areas	17 December 2021	11:00 am				Subsided
REGION 8	13							
SOUTHERN LEYTE	6							
Silago	3							
Mercedes		Landslide (Rain-Induced)	14 December 2021			The Barangay Council responded to the incident.		
		Fallen trees/toppled electric posts	16 December 2021			Immediate clearing operations were conducted.		
		Fallen trees/toppled electric posts	16 December 2021			Immediate clearing operations were conducted.	Alternate Route: Motorists from Tacloban area going to St. Bernard, Southern Leyte may take Abuyog-Silago-Hinunangan-St. Bernard Diversion Road	
No breakdown	1							
		Landslide (Rain-Induced)	16 December 2021			Immediate clearing operations were conducted.		
Liloan	1							
		Landslide (Rain-Induced)	16 December 2021			Immediate clearing operations were conducted.		
Maasin	1							
		Fallen trees/toppled electric posts	16 December 2021			Immediate clearing operations were conducted.		
LEYTE	7							
Mahaplag	5							
		Landslide (Rain-Induced)	16 December 2021			On-going clearing operations.	Not passable as of 18 December, 2021, 6:00 AM	

REGION PROVINCE CITY/ MUNICIPALITY BARANGAY		TYPE OF INCIDENT	DATE OF OCCURENCE	TIME OF OCCURENCE	DESCRIPTION	ACTIONS TAKEN	REMARKS	STATUS (for flooded areas)
		Landslide (Rain-Induced)	16 December 2021			On-going clearing operations.	Not passable as of 18 December, 2021, 6:00 AM	
		Landslide (Rain-Induced)	16 December 2021			On-going clearing operations.	Not passable as of 18 December, 2021, 6:00 AM	
		Landslide (Rain-Induced)	16 December 2021			Immediate clearing operations were conducted.	Not passable as of 18 December, 2021, 6:00 AM.	
		Landslide (Rain-Induced)	16 December 2021			Immediate clearing operations were conducted.	Not passable as of 18 December, 2021, 6:00 AM.	
Inopacan	1							
		Landslide (Rain-Induced)	16 December 2021			Immediate clearing operations were conducted.	Not passable as of 18 December, 2021, 6:00 AM.	
Bato	1							
		Landslide (Rain-Induced)	16 December 2021			Immediate clearing operations were conducted.	Not passable as of 18 December, 2021, 6:00 AM.	
REGION 9	3							
ZAMBOANGA SIBUGAY	1							
Naga	1							
Taytay Manubo		Collapsed Structure	16 December 2021		Fish Drier facility in the area was hit by strong waves		6,140,000.00 worth of damages	
ZAMBOANGA DEL SUR	2							
Tambulig	2							
Lower Tiparak		Collapsed Structure	17 December 2021		60-meter earth dike along Salug Dako River collapsed due to overflowing of floodwaters.	20 Families were evacuated to safer areas	Collapsed due to the overflowing of floodwaters	Subsided
Kapalaran		Collapsed Structure	17 December 2021		20 meters of earthdike along Salug Diut River		Partially damaged	Subsided
REGION 11	1							
DAVAO CITY	1							
No breakdown	1							

REGION PROVINCE CITY/ MUNICIPALITY BARANGAY		TYPE OF INCIDENT	DATE OF OCCURENCE	TIME OF OCCURENCE	DESCRIPTION	ACTIONS TAKEN	REMARKS	STATUS (for flooded areas)
Brgy Matina Crossing		Landslide (Rain-Induced)	16 December 2021	12:13 pm	On 16 December 2021, 12:13 PM, mass movement was reported at Prk Tinago, Brgy Matina Crossing, Talomo district due to the continuous rains brought by Typhoon Odette, causing evacuation of 13 persons and 2 totally damaged houses.	CDRRMO together with BDRRMC Matina Crossing conducted rapid assessment and advised the local barangay council thru the BDRRMC to cordon the affected area and closely monitor the area		
REGION 12	21							
COTABATO	21							
Pikit	21							
Nabundas		Flooded Areas	17 December 2021	04:00 pm				Subsided
Inug-ug		Flooded Areas	17 December 2021	04:00 pm				Subsided
Talitay		Flooded Areas	17 December 2021	04:00 pm				Subsided
Rajahmuda		Flooded Areas	17 December 2021	04:00 pm				Subsided
Bagoinged		Flooded Areas	17 December 2021	04:00 pm				Subsided
Buliok		Flooded Areas	17 December 2021	04:00 pm				Subsided
Balungis		Flooded Areas	17 December 2021	04:00 pm				Subsided
Fort Pikit		Flooded Areas	17 December 2021	04:00 pm				Subsided
Tinutulan		Flooded Areas	17 December 2021	04:00 pm				Subsided
Balabak		Flooded Areas	17 December 2021	04:00 pm				Subsided
Balatican		Flooded Areas	17 December 2021	04:00 pm				Subsided
Barungis		Flooded Areas	17 December 2021	04:00 pm				Subsided
Punol		Flooded Areas	17 December 2021	04:00 pm				Subsided
Paidu-pulangi		Flooded Areas	17 December 2021	04:00 pm				Subsided
Macasendeng		Flooded Areas	17 December 2021	04:00 pm				Subsided
Katilacan		Flooded Areas	17 December 2021	04:00 pm				Subsided
Damalasak		Flooded Areas	17 December 2021	04:00 pm				Subsided
Macabual		Flooded Areas	17 December 2021	04:00 pm				Subsided
Bulol		Flooded Areas	17 December 2021	04:00 pm				Subsided
Bulod		Flooded Areas	17 December 2021	04:00 pm				Subsided
Kabasalan		Flooded Areas	17 December 2021	04:00 pm				Subsided
CARAGA	35							
AGUSAN DEL NORTE	11							
Las Nieves	11							

REGION PROVINCE CITY/ MUNICIPALITY BARANGAY		TYPE OF INCIDENT	DATE OF OCCURENCE	TIME OF OCCURENCE	DESCRIPTION	ACTIONS TAKEN	REMARKS	STATUS (for flooded areas)
Katipunan		Flooded Areas	16 December 2021	08:40 pm	3.8m above normal			Receding
Tinucoran		Flooded Areas	16 December 2021	08:40 pm	3.8m above normal			Receding
San Roque		Flooded Areas	16 December 2021	08:40 pm	3.8m above normal			Receding
Marcos Calo		Flooded Areas	16 December 2021	08:40 pm	3.8m above normal			Receding
-EG Montilla		Flooded Areas	16 December 2021	08:40 pm	3.8m above normal			Receding
Pinana-an		Flooded Areas	16 December 2021	08:40 pm	3.8m above normal			Receding
Malicato		Flooded Areas	16 December 2021	08:40 pm	3.8m above normal			Receding
Mat-i		Flooded Areas	16 December 2021	08:23 pm	3.8m above normal			Receding
Maningalao		Flooded Areas	16 December 2021	08:24 pm	3.8m above normal			Receding
Lingayao		Flooded Areas	16 December 2021	08:25 pm	3.8m above normal			Receding
Mat-i		Landslide (Rain-Induced)	16 December 2021		As of December 17, 2021, road is passable.			
AGUSAN DEL SUR	16							
Sibagat	3							
Afga		Flooded Areas	16 December 2021	08:00 am	3.8m above normal			Subsided
Tabon-tabon		Flooded Areas	16 December 2021	08:00 am	3.8m above normal			Subsided
Poblacion		Flooded Areas	16 December 2021	08:00 am	3.8m above normal			Subsided
Prosperidad	10							
Magsaysay		Flooded Areas	16 December 2021	01:11 pm	3.8m above normal			Subsided
San Vicente		Flooded Areas	16 December 2021	12:50 pm	3.8m above normal			Subsided
Las Navas		Flooded Areas	16 December 2021	02:48 pm	3.8m above normal			Subsided
Poblacion		Flooded Areas	16 December 2021	01:50 pm	3.8m above normal			Subsided
San Jose		Flooded Areas	16 December 2021	02:00 pm	3.8m above normal			Subsided
San Pedro		Flooded Areas	16 December 2021	02:00 pm	3.8m above normal			Subsided
San Roque		Flooded Areas	16 December 2021	02:00 pm	3.8m above normal			Subsided
La Suerte		Flooded Areas	16 December 2021	02:45 pm	3.8m above normal			Subsided
La Caridad		Flooded Areas	16 December 2021	02:47 pm	3.8m above normal			Subsided
Los Arcos		Flooded Areas	16 December 2021	03:06 pm	3.8m above normal			Subsided
Veruela	1							
La Fortuna		Flooded Areas	16 December 2021		3.8m above normal			Subsided
La Paz	2							
Bataan		Flooded Areas	16 December 2021	05:00 pm	3.8m above normal			Subsided
Mha-mha		Flooded Areas	16 December 2021	05:00 pm	3.8m above normal			Subsided
BUTUAN CITY	4							

REGION PROVINCE CITY/ MUNICIPALITY BARANGAY		TYPE OF INCIDENT	DATE OF OCCURENCE	TIME OF OCCURENCE	DESCRIPTION	ACTIONS TAKEN	REMARKS	STATUS (for flooded areas)
Butuan	4							
Bitan-agan		Landslide (Rain-Induced)	17 December 2021	10:00 am	Access road blocked	Coordinated with CEO	Not passable	
Bugsukan		Landslide (Rain-Induced)	18 December 2021	05:50 am	Access road blocked	Coordinated with CEO	Not passable	
Pangabugan		Flooded Areas	16 December 2021	07:43 am	1-2 meters	Conduct rescue operation to affected families		Receding
Sumile		Landslide (Rain-Induced)	19 December 2021	04:00 pm	Soil erosion	Coordinated with CEO for assessment		
DINAGAT ISLANDS	3							
Cagdianao	1							
		Disease Outbreak	25 December 2021				Report of acute gastroenteritis cases after Odette due to lack of access to clean drinking water	
San Jose	1							
		Disease Outbreak	25 December 2021				Report of acute gastroenteritis cases after Odette due to lack of access to clean drinking water	
Tubajon	1							
		Disease Outbreak	25 December 2021				Report of acute gastroenteritis cases after Odette due to lack of access to clean drinking water	
SURIGAO DEL NORTE	1							
Del Carmen	1							
		Disease Outbreak	25 December 2021				Report of acute gastroenteritis cases after Odette due to lack of access to clean drinking water	
BARMM	7							
LANAO DEL SUR	6							
Tagoloan II	1							
8		Flooded Areas	16 December 2021	01:30 pm			Not all barangays have been assessed per reporting period	Subsided
Binidayan	2							

REGION PROVINCE CITY/ MUNICIPALITY BARANGAY		TYPE OF INCIDENT	DATE OF OCCURENCE	TIME OF OCCURENCE	DESCRIPTION	ACTIONS TAKEN	REMARKS	STATUS (for flooded areas)
		Flooded Areas	16 December 2021	03:48 pm		Conducted onsite assessment		Subsided
		Landslide (Rain-Induced)	16 December 2021	03:48 pm				
Maguing	1							
34		Flooded Areas	16 December 2021				Not all barangays have been assessed per reporting period	Subsided
Bubong	1							
36		Flooded Areas	16 December 2021	01:30 pm		Conducted onsite assessment		Subsided
Ditsaan-Ramain	1							
30		Flooded Areas	16 December 2021				Not all barangays have been assessed per reporting period	Subsided
MAGUINDANAO	1							
Guindulungan	1							
2		Flooded Areas	17 December 2021	09:30 am				Subsided

AFFECTED POPULATION

REGION PROVINCE CITY/ MUNICIPALITY BARANGAY		NO. OF AFFECTED			No. of ECs		Inside Evacuation Centers				Outside Evacuation Centers				TOTAL SERVED (CURRENT)			
															(Inside + Outside)			
		Brgys.	Families	Persons	CUM	NOW	Families		Persons		Families		Persons		Families		Persons	
GRAND TOTAL	888	8,779	2,224,803	7,715,172	9,051	1,181	741,083	60,101	2,414,018	226,149	325,837	32,891	1,236,743	113,845	1,066,920	92,992	3,650,761	339,964
MIMAROPA	363	377	106,838	444,560	543	42	50,680	487	210,592	1,931	11,210	48	44,257	190	61,890	535	254,849	2,121
ORIENTAL MINDORO	24	23	732	3,046	32	0	687	0	2,860	0	39	0	156	0	726	0	3,016	0
Bansud	2	2	26	96	4	0	26	0	96	0	0	0	0	0	26	0	96	0
Proper Bansud		1	13	64	3	0	13	0	64	0	0	0	0	0	13	0	64	0
Salcedo		1	13	32	1	0	13	0	32	0	0	0	0	0	13	0	32	0
Bongabong	1	1	3	11	1	0	3	0	11	0	0	0	0	0	3	0	11	0
Camantigue		1	3	11	1	0	3	0	11	0	0	0	0	0	3	0	11	0
Bulalacao (San Pedro)	6	6	348	1,281	12	0	309	0	1,125	0	39	0	156	0	348	0	1,281	0
Balatasan		1	40	144	1	0	40	0	144	0	0	0	0	0	40	0	144	0

REGION PROVINCE CITY/ MUNICIPALITY BARANGAY		NO. OF AFFECTED			No. of ECs		Inside Evacuation Centers				Outside Evacuation Centers				TOTAL SERVED (CURRENT)			
															(Inside + Outside)			
		Brgys.	Families	Persons			Families		Persons		Families		Persons		Families		Persons	
					CUM	NOW	CUM	NOW	CUM	NOW	CUM	NOW	CUM	NOW	CUM	NOW		
Cambunang		1	29	90	2	0	29	0	90	0	0	0	0	0	29	0	90	0
Milagrosa		1	127	446	3	0	99	0	345	0	28	0	101	0	127	0	446	0
Poblacion		1	86	351	1	0	75	0	296	0	11	0	55	0	86	0	351	0
San Juan		1	38	167	2	0	38	0	167	0	0	0	0	0	38	0	167	0
San Isidro		1	28	83	3	0	28	0	83	0	0	0	0	0	28	0	83	0
Mansalay	2	2	16	63	2	0	16	0	63	0	0	0	0	0	16	0	63	0
Wasig		1	14	55	1	0	14	0	55	0	0	0	0	0	14	0	55	0
Waygan		1	2	8	1	0	2	0	8	0	0	0	0	0	2	0	8	0
Pinamalayan	3	3	62	238	4	0	62	0	238	0	0	0	0	0	62	0	238	0
Pili		1	29	108	2	0	29	0	108	0	0	0	0	0	29	0	108	0
Papandayan		1	1	2	1	0	1	0	2	0	0	0	0	0	1	0	2	0
Quinabigan		1	32	128	1	0	32	0	128	0	0	0	0	0	32	0	128	0
Roxas	1	1	9	40	1	0	9	0	40	0	0	0	0	0	9	0	40	0
Dangay		1	9	40	1	0	9	0	40	0	0	0	0	0	9	0	40	0
Victoria	2	1	27	135	1	0	21	0	105	0	0	0	0	0	21	0	105	0
Malabo		1	21	105	1	0	21	0	105	0	0	0	0	0	21	0	105	0
No breakdown		0	6	30	0	0	0	0	0	0	0	0	0	0	0	0	0	0
Puerto Galera	3	3	27	113	3	0	27	0	113	0	0	0	0	0	27	0	113	0
Baclayan		1	9	39	1	0	9	0	39	0	0	0	0	0	9	0	39	0
Sto Niño		1	14	62	1	0	14	0	62	0	0	0	0	0	14	0	62	0
Tabinay		1	4	12	1	0	4	0	12	0	0	0	0	0	4	0	12	0
Naujan	4	4	214	1,069	4	0	214	0	1,069	0	0	0	0	0	214	0	1,069	0
Malvar		1	2	10	1	0	2	0	10	0	0	0	0	0	2	0	10	0
San Andres		1	2	9	1	0	2	0	9	0	0	0	0	0	2	0	9	0
Bagong Buhay		1	35	175	1	0	35	0	175	0	0	0	0	0	35	0	175	0
Santiago		1	175	875	1	0	175	0	875	0	0	0	0	0	175	0	875	0
MARINDUQUE	16	16	197	646	16	0	106	0	316	0	91	0	330	0	197	0	646	0
Boac	8	8	92	298	3	0	27	0	72	0	65	0	226	0	92	0	298	0
Laylay		1	8	26	1	0	2	0	5	0	6	0	21	0	8	0	26	0
Buliasnin		1	8	22	1	0	4	0	11	0	4	0	11	0	8	0	22	0
Hinapulan		1	58	171	1	0	21	0	56	0	37	0	115	0	58	0	171	0
Balagasan		1	1	3	0	0	0	0	0	0	1	0	3	0	1	0	3	0

REGION PROVINCE CITY/ MUNICIPALITY BARANGAY		NO. OF AFFECTED			No. of ECs		Inside Evacuation Centers				Outside Evacuation Centers				TOTAL SERVED (CURRENT)			
															(Inside + Outside)			
		Brgys.	Families	Persons			Families		Persons		Families		Persons		Families		Persons	
					CUM	NOW	CUM	NOW	CUM	NOW	CUM	NOW	CUM	NOW	CUM	NOW		
Putting Buhangin		1	1	2	0	0	0	0	0	0	1	0	2	0	1	0	2	0
Lupac		1	4	20	0	0	0	0	0	0	4	0	20	0	4	0	20	0
Santol		1	4	14	0	0	0	0	0	0	4	0	14	0	4	0	14	0
Amoingon		1	8	40	0	0	0	0	0	0	8	0	40	0	8	0	40	0
Mogpog	1	1	3	7	1	0	3	0	7	0	0	0	0	0	3	0	7	0
Bintakay		1	3	7	1	0	3	0	7	0	0	0	0	0	3	0	7	0
Torrijos	7	7	102	341	12	0	76	0	237	0	26	0	104	0	102	0	341	0
Buangan		1	9	32	1	0	9	0	32	0	0	0	0	0	9	0	32	0
Kay Duke		1	7	18	1	0	7	0	18	0	0	0	0	0	7	0	18	0
Malibago		1	15	73	1	0	2	0	11	0	13	0	62	0	15	0	73	0
Marlanga		1	4	7	1	0	4	0	7	0	0	0	0	0	4	0	7	0
Talawan		1	14	55	1	0	14	0	55	0	0	0	0	0	14	0	55	0
Suha		1	27	62	1	0	14	0	20	0	13	0	42	0	27	0	62	0
Tigwi		1	26	94	6	0	26	0	94	0	0	0	0	0	26	0	94	0
ROMBLON	17	17	218	912	24	0	197	0	788	0	21	0	124	0	218	0	912	0
Banton?(Jones)	7	7	113	512	10	0	92	0	388	0	21	0	124	0	113	0	512	0
Tungonan		1	24	94	2	0	24	0	94	0	0	0	0	0	24	0	94	0
Mainit		1	28	98	2	0	28	0	98	0	0	0	0	0	28	0	98	0
Balogo		1	31	172	1	0	10	0	48	0	21	0	124	0	31	0	172	0
Tan-Ag		1	15	74	1	0	15	0	74	0	0	0	0	0	15	0	74	0
Sibay		1	6	28	1	0	6	0	28	0	0	0	0	0	6	0	28	0
Togbongan		1	7	34	2	0	7	0	34	0	0	0	0	0	7	0	34	0
Nabalay		1	2	12	1	0	2	0	12	0	0	0	0	0	2	0	12	0
Cajidiocan	3	3	53	219	3	0	53	0	219	0	0	0	0	0	53	0	219	0
Cambadjao		1	15	58	1	0	15	0	58	0	0	0	0	0	15	0	58	0
Poblacion		1	20	78	1	0	20	0	78	0	0	0	0	0	20	0	78	0
Cambalo		1	18	83	1	0	18	0	83	0	0	0	0	0	18	0	83	0
Corcuera	1	1	4	12	3	0	4	0	12	0	0	0	0	0	4	0	12	0
San Vicente		1	4	12	3	0	4	0	12	0	0	0	0	0	4	0	12	0
Ferrol	3	3	40	131	5	0	40	0	131	0	0	0	0	0	40	0	131	0
Claro M Recto		1	16	59	2	0	16	0	59	0	0	0	0	0	16	0	59	0
Tubigon		1	17	48	2	0	17	0	48	0	0	0	0	0	17	0	48	0

REGION PROVINCE CITY/ MUNICIPALITY BARANGAY		NO. OF AFFECTED			No. of ECs		Inside Evacuation Centers				Outside Evacuation Centers				TOTAL SERVED (CURRENT)			
															(Inside + Outside)			
		Brgys.	Families	Persons			Families		Persons		Families		Persons		Families		Persons	
					CUM	NOW	CUM	NOW	CUM	NOW	CUM	NOW	CUM	NOW	CUM	NOW		
Hinag-Oman		1	7	24	1	0	7	0	24	0	0	0	0	0	7	0	24	0
Santa Fe	3	3	8	38	3	0	8	0	38	0	0	0	0	0	8	0	38	0
Tabugon		1	5	31	1	0	5	0	31	0	0	0	0	0	5	0	31	0
Guintigbasan		1	1	3	1	0	1	0	3	0	0	0	0	0	1	0	3	0
Canyayo		1	2	4	1	0	2	0	4	0	0	0	0	0	2	0	4	0
PALAWAN	306	321	105,691	439,956	471	42	49,690	487	206,628	1,931	11,059	48	43,647	190	60,749	535	250,275	2,121
Agutaya	3	10	1,518	7,585	7	0	237	0	987	0	0	0	0	0	237	0	987	0
Abagat, Algeciras, Bancal, Cambian, Concepcion, Maracanao, Villa Fria, Villa Sol		8	218	915	3	0	218	0	915	0	0	0	0	0	218	0	915	0
Matarawis		1	19	72	4	0	19	0	72	0	0	0	0	0	19	0	72	0
No breakdown		1	1,281	6,598	0	0	0	0	0	0	0	0	0	0	0	0	0	0
Araceli	16	16	3,852	19,260	22	0	764	0	2,527	0	335	48	1,448	190	1,099	48	3,975	190
Dalayawan		1	116	243	2	0	116	0	243	0	0	0	0	0	116	0	243	0
Poblacion III		1	91	406	5	0	91	0	406	0	0	0	0	0	91	0	406	0
Dagman		1	142	414	4	0	142	0	414	0	0	0	0	0	142	0	414	0
San Jose de Oro		1	110	394	5	0	110	0	394	0	0	0	0	0	110	0	394	0
Osmena		2	84	393	2	0	84	0	393	0	0	0	0	0	84	0	393	0
Tinintinan		1	42	151	1	0	42	0	151	0	0	0	0	0	42	0	151	0
Madoldolon		1	103	238	2	0	103	0	238	0	0	0	0	0	103	0	238	0
Poblacion		1	76	288	1	0	76	0	288	0	0	0	0	0	76	0	288	0
Baing Mauringen		1	11	42	0	0	0	0	0	0	11	0	42	0	11	0	42	0
Balogo		1	68	254	0	0	0	0	0	0	68	48	254	190	68	48	254	190
Calandagan		1	117	580	0	0	0	0	0	0	117	0	580	0	117	0	580	0
Lumacad		1	7	30	0	0	0	0	0	0	7	0	30	0	7	0	30	0
Mauringen		1	63	315	0	0	0	0	0	0	63	0	315	0	63	0	315	0
Sto Niño		1	13	65	0	0	0	0	0	0	13	0	65	0	13	0	65	0
Taloto		1	56	162	0	0	0	0	0	0	56	0	162	0	56	0	162	0
No breakdown		0	2,753	15,285	0	0	0	0	0	0	0	0	0	0	0	0	0	0
Busuanga	14	13	351	1,376	23	0	348	0	1,370	0	0	0	0	0	348	0	1,370	0
Sagrada		1	21	233	3	0	21	0	233	0	0	0	0	0	21	0	233	0
Concepcion		1	48	303	2	0	48	0	303	0	0	0	0	0	48	0	303	0
Maglambay		1	38	136	1	0	38	0	136	0	0	0	0	0	38	0	136	0

REGION PROVINCE CITY/ MUNICIPALITY BARANGAY		NO. OF AFFECTED			No. of ECs		Inside Evacuation Centers				Outside Evacuation Centers				TOTAL SERVED (CURRENT)			
															(Inside + Outside)			
		Brgys.	Families	Persons			Families		Persons		Families		Persons		Families		Persons	
					CUM	NOW	CUM	NOW	CUM	NOW	CUM	NOW	CUM	NOW	CUM	NOW		
San Rafael		1	55	122	1	0	55	0	122	0	0	0	0	0	55	0	122	0
Bogtong		1	16	56	1	0	16	0	56	0	0	0	0	0	16	0	56	0
Buluang		1	53	147	3	0	53	0	147	0	0	0	0	0	53	0	147	0
New Busuanga		1	14	48	1	0	14	0	48	0	0	0	0	0	14	0	48	0
Old Busuanga		1	19	60	1	0	19	0	60	0	0	0	0	0	19	0	60	0
Panlaitan		1	25	78	1	0	25	0	78	0	0	0	0	0	25	0	78	0
Quezon		1	50	154	5	0	50	0	154	0	0	0	0	0	50	0	154	0
Salvacion		1	2	11	1	0	2	0	11	0	0	0	0	0	2	0	11	0
San Isidro		1	6	20	2	0	6	0	20	0	0	0	0	0	6	0	20	0
Santo Nino		1	1	2	1	0	1	0	2	0	0	0	0	0	1	0	2	0
No breakdown		0	3	6	0	0	0	0	0	0	0	0	0	0	0	0	0	0
Cagayancillo	14	14	1,695	8,320	14	0	518	0	2,067	0	0	0	0	0	518	0	2,067	0
Bantayan		1	16	66	2	0	16	0	66	0	0	0	0	0	16	0	66	0
Mampio		1	38	152	1	0	38	0	152	0	0	0	0	0	38	0	152	0
Tacas		1	24	102	1	0	24	0	102	0	0	0	0	0	24	0	102	0
Talaga		1	79	321	1	0	79	0	321	0	0	0	0	0	79	0	321	0
Lipot North		1	2	4	1	0	2	0	4	0	0	0	0	0	2	0	4	0
Lipot South		1	4	13	1	0	4	0	13	0	0	0	0	0	4	0	13	0
Iwahig		1	9	44	1	0	9	0	44	0	0	0	0	0	9	0	44	0
Convento		1	18	75	1	0	18	0	75	0	0	0	0	0	18	0	75	0
Santa Cruz		1	45	191	1	0	45	0	191	0	0	0	0	0	45	0	191	0
Magsaysay		1	25	80	1	0	25	0	80	0	0	0	0	0	25	0	80	0
Calusa		1	62	262	1	0	62	0	262	0	0	0	0	0	62	0	262	0
Cawili		1	122	503	1	0	122	0	503	0	0	0	0	0	122	0	503	0
Nusa		1	74	254	1	0	74	0	254	0	0	0	0	0	74	0	254	0
No breakdown		1	1,177	6,253	0	0	0	0	0	0	0	0	0	0	0	0	0	0
Coron	23	22	1,468	5,289	48	0	1,447	0	5,289	0	0	0	0	0	1,447	0	5,289	0
Poblacion 1		1	166	833	2	0	166	0	833	0	0	0	0	0	166	0	833	0
Poblacion 2		1	48	217	1	0	48	0	217	0	0	0	0	0	48	0	217	0
Guadalupe		1	3	7	1	0	3	0	7	0	0	0	0	0	3	0	7	0
Banuang Daan		1	49	242	2	0	49	0	242	0	0	0	0	0	49	0	242	0
Bintuan		1	45	403	1	0	45	0	403	0	0	0	0	0	45	0	403	0

REGION PROVINCE CITY/ MUNICIPALITY BARANGAY		NO. OF AFFECTED			No. of ECs		Inside Evacuation Centers				Outside Evacuation Centers				TOTAL SERVED (CURRENT)			
															(Inside + Outside)			
		Brgys.	Families	Persons			Families		Persons		Families		Persons		Families		Persons	
					CUM	NOW	CUM	NOW	CUM	NOW	CUM	NOW	CUM	NOW	CUM	NOW		
Borac		1	52	214	2	0	52	0	214	0	0	0	0	0	52	0	214	0
Buenavista		1	80	114	1	0	80	0	114	0	0	0	0	0	80	0	114	0
Bulalacao		1	155	623	4	0	155	0	623	0	0	0	0	0	155	0	623	0
Cabugao		1	169	416	3	0	169	0	416	0	0	0	0	0	169	0	416	0
Decabobo		1	59	170	1	0	59	0	170	0	0	0	0	0	59	0	170	0
Decalachao		1	47	223	3	0	47	0	223	0	0	0	0	0	47	0	223	0
Lajala		1	224	562	4	0	224	0	562	0	0	0	0	0	224	0	562	0
Malawig		1	85	320	2	0	85	0	320	0	0	0	0	0	85	0	320	0
Marcilla		1	116	322	2	0	116	0	322	0	0	0	0	0	116	0	322	0
Poblacion 6		1	1	5	1	0	1	0	5	0	0	0	0	0	1	0	5	0
San Jose		1	50	178	5	0	50	0	178	0	0	0	0	0	50	0	178	0
San Nicolas		1	9	33	2	0	9	0	33	0	0	0	0	0	9	0	33	0
Tagumpay		1	29	140	3	0	29	0	140	0	0	0	0	0	29	0	140	0
Tara		1	2	6	1	0	2	0	6	0	0	0	0	0	2	0	6	0
Turda		1	4	20	1	0	4	0	20	0	0	0	0	0	4	0	20	0
Poblacion 5		1	37	156	5	0	37	0	156	0	0	0	0	0	37	0	156	0
Poblacion 3		1	17	85	1	0	17	0	85	0	0	0	0	0	17	0	85	0
No breakdown		0	21	0	0	0	0	0	0	0	0	0	0	0	0	0	0	0
Culion	5	5	35	89	5	0	35	0	89	0	0	0	0	0	35	0	89	0
Jardin		1	3	9	1	0	3	0	9	0	0	0	0	0	3	0	9	0
Osmania		1	6	16	1	0	6	0	16	0	0	0	0	0	6	0	16	0
Baldat		1	1	3	1	0	1	0	3	0	0	0	0	0	1	0	3	0
Culango		1	5	18	1	0	5	0	18	0	0	0	0	0	5	0	18	0
Libis		1	20	43	1	0	20	0	43	0	0	0	0	0	20	0	43	0
Cuyo	16	18	2,057	6,430	22	0	1,162	0	3,524	0	895	0	2,906	0	2,057	0	6,430	0
Maringian, Tenga tenga, suba		3	578	1,585	4	0	481	0	1,292	0	97	0	293	0	578	0	1,585	0
Cabigsing		1	675	2,261	2	0	190	0	700	0	485	0	1,561	0	675	0	2,261	0
Cataduan		1	1	5	3	0	1	0	5	0	0	0	0	0	1	0	5	0
Tucadan		1	49	173	1	0	28	0	95	0	21	0	78	0	49	0	173	0
Balading		1	41	123	0	0	0	0	0	0	41	0	123	0	41	0	123	0
Bancal		1	8	24	1	0	8	0	24	0	0	0	0	0	8	0	24	0
Caburian		1	56	219	1	0	24	0	59	0	32	0	160	0	56	0	219	0

REGION PROVINCE CITY/ MUNICIPALITY BARANGAY		NO. OF AFFECTED			No. of ECs		Inside Evacuation Centers				Outside Evacuation Centers				TOTAL SERVED (CURRENT)			
															(Inside + Outside)			
		Brgys.	Families	Persons			Families		Persons		Families		Persons		Families		Persons	
					CUM	NOW	CUM	NOW	CUM	NOW	CUM	NOW	CUM	NOW	CUM	NOW		
Lagaoriao		1	26	95	1	0	22	0	78	0	4	0	17	0	26	0	95	0
Lungsod		1	1	7	1	0	1	0	7	0	0	0	0	0	1	0	7	0
Lubid		1	84	320	1	0	43	0	164	0	41	0	156	0	84	0	320	0
Manamoc Island		1	20	74	1	0	20	0	74	0	0	0	0	0	20	0	74	0
Pawa		1	83	330	2	0	46	0	182	0	37	0	148	0	83	0	330	0
Caponayan		1	322	891	1	0	202	0	565	0	120	0	326	0	322	0	891	0
San carlos		1	51	108	1	0	34	0	64	0	17	0	44	0	51	0	108	0
Catadman		1	1	5	1	0	1	0	5	0	0	0	0	0	1	0	5	0
Funda		1	61	210	1	0	61	0	210	0	0	0	0	0	61	0	210	0
Dumaran	15	16	3,927	19,190	8	2	593	0	2,590	0	1,418	0	6,065	0	2,011	0	8,655	0
Culasian		1	122	466	1	0	122	0	466	0	0	0	0	0	122	0	466	0
Magsaysay		1	37	185	2	2	37	0	185	0	0	0	0	0	37	0	185	0
Capayas		1	120	600	2	0	120	0	600	0	0	0	0	0	120	0	600	0
Danleg		1	173	639	1	0	173	0	639	0	0	0	0	0	173	0	639	0
Sta. Teresita		1	141	700	2	0	141	0	700	0	0	0	0	0	141	0	700	0
Bacao		1	415	1,631	0	0	0	0	0	0	415	0	1,631	0	415	0	1,631	0
Bohol		1	49	156	0	0	0	0	0	0	49	0	156	0	49	0	156	0
Calasag		1	69	247	0	0	0	0	0	0	69	0	247	0	69	0	247	0
Catep		1	145	544	0	0	0	0	0	0	145	0	544	0	145	0	544	0
Ilian		1	96	475	0	0	0	0	0	0	96	0	475	0	96	0	475	0
Poblacion		1	151	533	0	0	0	0	0	0	151	0	533	0	151	0	533	0
San Juan		1	183	925	0	0	0	0	0	0	183	0	925	0	183	0	925	0
Sta Maria		1	110	554	0	0	0	0	0	0	110	0	554	0	110	0	554	0
Sto Tomas		1	200	1,000	0	0	0	0	0	0	200	0	1,000	0	200	0	1,000	0
No breakdown		2	1,916	10,535	0	0	0	0	0	0	0	0	0	0	0	0	0	0
El Nido?(Bacuit)	13	14	1,235	3,080	28	0	569	0	2,021	0	0	0	0	0	569	0	2,021	0
Bebeladan		1	102	427	7	0	102	0	427	0	0	0	0	0	102	0	427	0
Corong-corong		1	5	18	1	0	5	0	18	0	0	0	0	0	5	0	18	0
Buena Suerte, Maligaya, vILLA LIBERTAD		3	149	200	1	0	149	0	200	0	0	0	0	0	149	0	200	0
Bucana		1	153	765	2	0	153	0	765	0	0	0	0	0	153	0	765	0
Manlag		1	12	48	2	0	12	0	48	0	0	0	0	0	12	0	48	0
New Ibajay		1	1	5	1	0	1	0	5	0	0	0	0	0	1	0	5	0

REGION PROVINCE CITY/ MUNICIPALITY BARANGAY		NO. OF AFFECTED			No. of ECs		Inside Evacuation Centers				Outside Evacuation Centers				TOTAL SERVED (CURRENT)			
															(Inside + Outside)			
		Brgys.	Families	Persons			Families		Persons		Families		Persons		Families		Persons	
					CUM	NOW	CUM	NOW	CUM	NOW	CUM	NOW	CUM	NOW	CUM	NOW		
Pasadena		1	19	85	2	0	19	0	85	0	0	0	0	0	19	0	85	0
San Fernando		1	8	36	1	0	8	0	36	0	0	0	0	0	8	0	36	0
Bagong Bayan		1	8	37	2	0	8	0	37	0	0	0	0	0	8	0	37	0
Aberawan		1	50	158	4	0	50	0	158	0	0	0	0	0	50	0	158	0
Teneguiban		1	35	148	4	0	35	0	148	0	0	0	0	0	35	0	148	0
Villa Paz		1	27	94	1	0	27	0	94	0	0	0	0	0	27	0	94	0
No breakdown		0	666	1,059	0	0	0	0	0	0	0	0	0	0	0	0	0	0
Quezon	5	5	403	1,582	3	0	372	0	1,482	0	31	0	100	0	403	0	1,582	0
Aramaywan		1	150	600	1	0	150	0	600	0	0	0	0	0	150	0	600	0
Alfonso XIII		1	105	420	1	0	105	0	420	0	0	0	0	0	105	0	420	0
Isugod		1	117	462	1	0	117	0	462	0	0	0	0	0	117	0	462	0
Maasin		1	8	32	0	0	0	0	0	0	8	0	32	0	8	0	32	0
Panitian		1	23	68	0	0	0	0	0	0	23	0	68	0	23	0	68	0
Linapacan	8	7	686	2,397	13	0	398	0	1,627	0	288	0	604	0	686	0	2,231	0
San Miguel		1	138	604	3	0	138	0	604	0	0	0	0	0	138	0	604	0
Barangunan		1	47	199	3	0	47	0	199	0	0	0	0	0	47	0	199	0
Calibangbangan		1	69	267	1	0	69	0	267	0	0	0	0	0	69	0	267	0
Maroyogyog		1	19	62	1	0	19	0	62	0	0	0	0	0	19	0	62	0
Cabunlawan		1	238	390	0	0	0	0	0	0	238	0	390	0	238	0	390	0
Decabaitot		1	3	15	0	0	0	0	0	0	3	0	15	0	3	0	15	0
Nangalao		1	172	694	5	0	125	0	495	0	47	0	199	0	172	0	694	0
No breakdown		0	0	166	0	0	0	0	0	0	0	0	0	0	0	0	0	0
Magsaysay	12	11	2,926	12,429	18	0	809	0	2,721	0	272	0	979	0	1,081	0	3,700	0
Balaguen		1	187	660	3	0	152	0	547	0	35	0	113	0	187	0	660	0
Canipo		1	60	220	2	0	60	0	220	0	0	0	0	0	60	0	220	0
Lucbuan		1	92	370	2	0	57	0	230	0	35	0	140	0	92	0	370	0
Alcoba		1	148	528	2	0	99	0	345	0	49	0	183	0	148	0	528	0
Los Angeles		1	125	311	1	0	99	0	248	0	26	0	63	0	125	0	311	0
Cocoro		1	288	971	5	0	288	0	971	0	0	0	0	0	288	0	971	0
Danawan		1	55	172	2	0	40	0	120	0	15	0	52	0	55	0	172	0
Lacaren		1	24	66	1	0	14	0	40	0	10	0	26	0	24	0	66	0
Emilod		1	15	53	0	0	0	0	0	0	15	0	53	0	15	0	53	0

REGION PROVINCE CITY/ MUNICIPALITY BARANGAY		NO. OF AFFECTED			No. of ECs		Inside Evacuation Centers				Outside Evacuation Centers				TOTAL SERVED (CURRENT)			
															(Inside + Outside)			
		Brgys.	Families	Persons			Families		Persons		Families		Persons		Families		Persons	
							CUM	NOW	CUM	NOW	CUM	NOW	CUM	NOW	CUM	NOW	CUM	NOW
Igabas		1	27	109	0	0	0	0	0	0	27	0	109	0	27	0	109	0
Rizal		1	60	240	0	0	0	0	0	0	60	0	240	0	60	0	240	0
No breakdown		0	1,845	8,729	0	0	0	0	0	0	0	0	0	0	0	0	0	0
Narra	13	13	1,723	7,681	16	0	460	0	1,366	0	1,263	0	6,315	0	1,723	0	7,681	0
El Vita		1	71	243	1	0	69	0	233	0	2	0	10	0	71	0	243	0
Caguisan		1	1	4	1	0	1	0	4	0	0	0	0	0	1	0	4	0
Tinagong Dagat		1	127	630	1	0	22	0	105	0	105	0	525	0	127	0	630	0
Malinao		1	106	436	1	0	64	0	226	0	42	0	210	0	106	0	436	0
Aramaywan		1	108	432	1	0	67	0	227	0	41	0	205	0	108	0	432	0
Batang-batang		1	74	176	1	0	64	0	126	0	10	0	50	0	74	0	176	0
Bagong Sikat		1	16	64	4	0	16	0	64	0	0	0	0	0	16	0	64	0
Dumanguena		1	63	282	1	0	17	0	52	0	46	0	230	0	63	0	282	0
Malatgao		1	146	456	1	0	75	0	101	0	71	0	355	0	146	0	456	0
Panacan		1	453	2,222	1	0	24	0	77	0	429	0	2,145	0	453	0	2,222	0
Panacan 2		1	526	2,593	2	0	26	0	93	0	500	0	2,500	0	526	0	2,593	0
Princess Urduja		1	32	143	1	0	15	0	58	0	17	0	85	0	32	0	143	0
No breakdown		1	0	0	0	0	0	0	0	0	0	0	0	0	0	0	0	0
Puerto Princesa	56	57	27,263	95,720	148	39	20,521	450	81,042	1,781	3,939	0	14,678	0	24,460	450	95,720	1,781
Sta Lourdes		1	235	905	2	0	235	0	905	0	0	0	0	0	235	0	905	0
Bagong Silang, Masigla, Pagkakaisa		3	783	3,830	3	2	783	6	3,830	16	0	0	0	0	783	6	3,830	16
Banco-Banco		1	490	2,115	4	0	490	0	2,115	0	0	0	0	0	490	0	2,115	0
Cabayugan		1	1,500	4,064	4	0	1,500	0	4,064	0	0	0	0	0	1,500	0	4,064	0
Maoyon		1	700	3,500	4	1	700	1	3,500	5	0	0	0	0	700	1	3,500	5
Concepcion		1	413	2,065	13	6	413	61	2,065	241	0	0	0	0	413	61	2,065	241
Tagburos		1	212	707	1	0	212	0	707	0	0	0	0	0	212	0	707	0
Tanabag		1	175	563	3	3	175	11	563	41	0	0	0	0	175	11	563	41
Macarascas		1	651	3,253	7	3	651	3	3,253	12	0	0	0	0	651	3	3,253	12
Mangingisda		1	528	908	1	0	528	0	908	0	0	0	0	0	528	0	908	0
Liwanag		1	208	1,040	1	1	208	89	1,040	339	0	0	0	0	208	89	1,040	339
San Jose		1	235	1,175	4	1	235	1	1,175	5	0	0	0	0	235	1	1,175	5
Montible		1	40	210	1	0	40	0	210	0	0	0	0	0	40	0	210	0
Buenavista		1	1,226	5,091	4	0	613	0	2,341	0	613	0	2,750	0	1,226	0	5,091	0

REGION PROVINCE CITY/ MUNICIPALITY BARANGAY		NO. OF AFFECTED			No. of ECs		Inside Evacuation Centers				Outside Evacuation Centers				TOTAL SERVED (CURRENT)			
															(Inside + Outside)			
		Brgys.	Families	Persons			Families		Persons		Families		Persons		Families		Persons	
					CUM	NOW	CUM	NOW	CUM	NOW	CUM	NOW	CUM	NOW	CUM	NOW		
Bagong Sikat		1	972	3,708	5	1	972	7	3,708	34	0	0	0	0	972	7	3,708	34
Langogan		1	740	2,905	7	6	740	160	2,905	704	0	0	0	0	740	160	2,905	704
Manalo		1	710	2,577	4	1	698	3	2,517	8	12	0	60	0	710	3	2,577	8
Sicsican		1	1,233	6,100	2	0	1,233	0	6,100	0	0	0	0	0	1,233	0	6,100	0
Inagawan		1	365	936	0	0	0	0	0	0	365	0	936	0	365	0	936	0
Inagawan-Sub		1	549	1,295	1	0	549	0	1,295	0	0	0	0	0	549	0	1,295	0
Maunlad		1	13	65	2	0	13	0	65	0	0	0	0	0	13	0	65	0
Mandaragat		1	708	2,878	5	2	708	9	2,878	32	0	0	0	0	708	9	2,878	32
Sta Monica		1	23	98	2	1	23	1	98	7	0	0	0	0	23	1	98	7
Matiyaga		1	7	29	1	0	7	0	29	0	0	0	0	0	7	0	29	0
Princesa		1	26	118	1	0	26	0	118	0	0	0	0	0	26	0	118	0
Manggahan		1	26	130	1	0	26	0	130	0	0	0	0	0	26	0	130	0
Matahimik		1	54	206	4	0	54	0	206	0	0	0	0	0	54	0	206	0
Mabuhay		1	1	2	1	0	1	0	2	0	0	0	0	0	1	0	2	0
San Isidro		1	7	35	2	0	7	0	35	0	0	0	0	0	7	0	35	0
Bahile		1	968	2,972	4	4	968	23	2,972	80	0	0	0	0	968	23	2,972	80
Kamuning		1	300	603	1	0	300	0	603	0	0	0	0	0	300	0	603	0
Iwahig		1	521	2,026	2	0	521	0	2,026	0	0	0	0	0	521	0	2,026	0
Maningning		1	28	128	1	0	28	0	128	0	0	0	0	0	28	0	128	0
San Rafael		1	517	2,585	4	3	517	12	2,585	52	0	0	0	0	517	12	2,585	52
Bagong Bayan		1	220	1,100	1	0	220	0	1,100	0	0	0	0	0	220	0	1,100	0
Irawan		1	75	375	4	0	58	0	290	0	17	0	85	0	75	0	375	0
Sta. Cruz		1	394	1,151	3	0	394	0	1,151	0	0	0	0	0	394	0	1,151	0
Sta. Lucia		1	80	163	1	0	80	0	163	0	0	0	0	0	80	0	163	0
Bacungan		1	1,810	9,050	7	0	1,810	0	9,050	0	0	0	0	0	1,810	0	9,050	0
New Panggangan		1	503	1,407	1	0	203	0	717	0	300	0	690	0	503	0	1,407	0
Lucbuan		1	536	1,577	8	1	536	1	1,577	5	0	0	0	0	536	1	1,577	5
San Manuel		1	17	85	1	0	17	0	85	0	0	0	0	0	17	0	85	0
San Miguel		1	200	1,000	1	0	200	0	1,000	0	0	0	0	0	200	0	1,000	0
Tiniguiban		1	370	1,850	3	0	370	0	1,850	0	0	0	0	0	370	0	1,850	0
Tagumpay		1	7	35	2	0	7	0	35	0	0	0	0	0	7	0	35	0
Binduyan		1	590	1,500	1	0	590	0	1,500	0	0	0	0	0	590	0	1,500	0

REGION PROVINCE CITY/ MUNICIPALITY BARANGAY		NO. OF AFFECTED			No. of ECs		Inside Evacuation Centers				Outside Evacuation Centers				TOTAL SERVED (CURRENT)			
															(Inside + Outside)			
		Brgys.	Families	Persons			Families		Persons		Families		Persons		Families		Persons	
							CUM	NOW	CUM	NOW	CUM	NOW	CUM	NOW	CUM	NOW	CUM	NOW
San Pedro		1	449	2,209	3	2	449	60	2,209	190	0	0	0	0	449	60	2,209	190
Babuyan		1	681	2,626	5	0	681	1	2,626	5	0	0	0	0	681	1	2,626	5
Marufinas		1	287	1,047	1	1	287	1	1,047	5	0	0	0	0	287	1	1,047	5
Marayugon		1	445	1,566	4	0	445	0	1,566	0	0	0	0	0	445	0	1,566	0
Luzviminda		1	302	1,910	0	0	0	0	0	0	302	0	1,910	0	302	0	1,910	0
Napsan		1	382	1,910	0	0	0	0	0	0	382	0	1,910	0	382	0	1,910	0
Salvacion		1	447	1,596	0	0	0	0	0	0	447	0	1,596	0	447	0	1,596	0
Simpocan		1	600	3,000	0	0	0	0	0	0	600	0	3,000	0	600	0	3,000	0
Tagabinet		1	901	1,741	0	0	0	0	0	0	901	0	1,741	0	901	0	1,741	0
No breakdown		0	2,803	0	0	0	0	0	0	0	0	0	0	0	0	0	0	0
Roxas	25	31	22,654	89,164	31	1	5,918	37	19,354	150	1,958	0	8,046	0	7,876	37	27,400	150
Brgy 1 & 2		2	1,617	6,428	2	1	502	37	1,824	150	1,115	0	4,604	0	1,617	37	6,428	150
Brgy 3		0	7	8	1	0	7	0	8	0	0	0	0	0	7	0	8	0
Brgy 4		1	8	57	1	0	8	0	57	0	0	0	0	0	8	0	57	0
Abaroan		0	928	3,182	1	0	928	0	3,182	0	0	0	0	0	928	0	3,182	0
Bagong Bayan		1	135	690	1	0	135	0	690	0	0	0	0	0	135	0	690	0
Dumarao		1	3	10	1	0	3	0	10	0	0	0	0	0	3	0	10	0
Jolo		1	315	1,042	1	0	315	0	1,042	0	0	0	0	0	315	0	1,042	0
Malcampo		1	357	1,674	1	0	357	0	1,674	0	0	0	0	0	357	0	1,674	0
Mendoza		1	32	160	1	0	32	0	160	0	0	0	0	0	32	0	160	0
Minara		1	23	85	1	0	23	0	85	0	0	0	0	0	23	0	85	0
New Barbacan		1	168	730	1	0	168	0	730	0	0	0	0	0	168	0	730	0
New Cuyo		1	575	2,190	1	0	575	0	2,190	0	0	0	0	0	575	0	2,190	0
Nicanor Zabala		1	350	1,056	7	0	335	0	976	0	15	0	80	0	350	0	1,056	0
Rizal		1	325	1,146	1	0	15	0	68	0	310	0	1,078	0	325	0	1,146	0
Salvacion		1	250	921	1	0	250	0	921	0	0	0	0	0	250	0	921	0
San Isidro		1	201	810	1	0	201	0	810	0	0	0	0	0	201	0	810	0
San Miguel		1	60	80	1	0	60	0	80	0	0	0	0	0	60	0	80	0
Tagumpay		1	822	3,139	1	0	822	0	3,139	0	0	0	0	0	822	0	3,139	0
Taradungan		1	50	129	1	0	50	0	129	0	0	0	0	0	50	0	129	0
Tinitian		1	66	136	2	0	12	0	40	0	54	0	96	0	66	0	136	0
Tumarbong		1	810	538	1	0	810	0	538	0	0	0	0	0	810	0	538	0

REGION PROVINCE CITY/ MUNICIPALITY BARANGAY		NO. OF AFFECTED			No. of ECs		Inside Evacuation Centers				Outside Evacuation Centers				TOTAL SERVED (CURRENT)			
		Brgys.	Families	Persons	CUM	NOW	Families		Persons		Families		Persons		(Inside + Outside)			
							CUM	NOW	CUM	NOW	CUM	NOW	CUM	NOW	Families		Persons	
															CUM	NOW	CUM	NOW
Salvacion		1	250	921	1	0	250	0	921	0	0	0	0	0	250	0	921	0
San Miguel		1	60	80	1	0	60	0	80	0	0	0	0	0	60	0	80	0
San Jose		1	464	2,188	0	0	0	0	0	0	464	0	2,188	0	464	0	2,188	0
No breakdown		8	14,778	61,764	0	0	0	0	0	0	0	0	0	0	0	0	0	0
San Vicente	11	10	6,189	22,094	15	0	902	0	3,480	0	586	0	2,209	0	1,488	0	5,689	0
Binga		1	209	812	1	0	209	0	812	0	0	0	0	0	209	0	812	0
Caruray		1	29	113	1	0	29	0	113	0	0	0	0	0	29	0	113	0
New Agutaya		1	40	218	1	0	40	0	218	0	0	0	0	0	40	0	218	0
Poblacion		1	98	479	3	0	98	0	479	0	0	0	0	0	98	0	479	0
Port Barton		1	111	437	2	0	111	0	437	0	0	0	0	0	111	0	437	0
Sto Niño		1	149	613	4	0	149	0	613	0	0	0	0	0	149	0	613	0
Kemdeng		1	266	808	3	0	266	0	808	0	0	0	0	0	266	0	808	0
Alimanguan		1	330	1,341	0	0	0	0	0	0	330	0	1,341	0	330	0	1,341	0
New Canipo		1	201	654	0	0	0	0	0	0	201	0	654	0	201	0	654	0
San Isidro		1	55	214	0	0	0	0	0	0	55	0	214	0	55	0	214	0
No breakdown		0	4,701	16,405	0	0	0	0	0	0	0	0	0	0	0	0	0	0
Balabac	2	4	860	4,100	3	0	758	0	3,574	0	0	0	0	0	758	0	3,574	0
Mangsee		1	758	3,574	3	0	758	0	3,574	0	0	0	0	0	758	0	3,574	0
No breakdown		3	102	526	0	0	0	0	0	0	0	0	0	0	0	0	0	0
Brookes Point	10	10	147	682	11	0	147	0	682	0	0	0	0	0	147	0	682	0
Aribungos		1	11	50	1	0	11	0	50	0	0	0	0	0	11	0	50	0
Oring-orng		1	108	489	2	0	108	0	489	0	0	0	0	0	108	0	489	0
Samarinana		1	15	64	1	0	15	0	64	0	0	0	0	0	15	0	64	0
Barong-barong		1	2	8	1	0	2	0	8	0	0	0	0	0	2	0	8	0
Salogon		1	4	22	1	0	4	0	22	0	0	0	0	0	4	0	22	0
Ipilian		1	1	7	1	0	1	0	7	0	0	0	0	0	1	0	7	0
Maasin		1	1	7	1	0	1	0	7	0	0	0	0	0	1	0	7	0
Malis		1	1	4	1	0	1	0	4	0	0	0	0	0	1	0	4	0
Amas		1	3	11	1	0	3	0	11	0	0	0	0	0	3	0	11	0
Mainit		1	1	20	1	0	1	0	20	0	0	0	0	0	1	0	20	0
Taytay	32	31	25,059	125,295	31	0	12,455	0	64,498	0	0	0	0	0	12,455	0	64,498	0
Abongan		1	643	3,549	1	0	643	0	3,549	0	0	0	0	0	643	0	3,549	0

REGION PROVINCE CITY/ MUNICIPALITY BARANGAY		NO. OF AFFECTED			No. of ECs		Inside Evacuation Centers				Outside Evacuation Centers				TOTAL SERVED (CURRENT)			
															(Inside + Outside)			
		Brgys.	Families	Persons			Families		Persons		Families		Persons		Families		Persons	
					CUM	NOW	CUM	NOW	CUM	NOW	CUM	NOW	CUM	NOW	CUM	NOW		
Alacalian		1	459	2,109	1	0	459	0	2,109	0	0	0	0	0	459	0	2,109	0
Bato		1	719	2,590	1	0	719	0	2,590	0	0	0	0	0	719	0	2,590	0
Banbanan		1	280	1,541	1	0	280	0	1,541	0	0	0	0	0	280	0	1,541	0
Busybees		1	169	998	1	0	169	0	998	0	0	0	0	0	169	0	998	0
Biton		1	208	991	1	0	208	0	991	0	0	0	0	0	208	0	991	0
Bantulan		1	299	1,786	1	0	299	0	1,786	0	0	0	0	0	299	0	1,786	0
Calawag		1	774	4,346	1	0	774	0	4,346	0	0	0	0	0	774	0	4,346	0
Casian		1	628	3,715	1	0	628	0	3,715	0	0	0	0	0	628	0	3,715	0
Cataban		1	129	735	1	0	129	0	735	0	0	0	0	0	129	0	735	0
Debangan		1	139	890	1	0	139	0	890	0	0	0	0	0	139	0	890	0
Depla		1	193	945	1	0	193	0	945	0	0	0	0	0	193	0	945	0
Libertad		1	363	1,604	1	0	363	0	1,604	0	0	0	0	0	363	0	1,604	0
Liminangcong		1	822	4,725	1	0	822	0	4,725	0	0	0	0	0	822	0	4,725	0
Maytegued		1	168	884	1	0	168	0	884	0	0	0	0	0	168	0	884	0
Minapla		1	125	559	1	0	125	0	559	0	0	0	0	0	125	0	559	0
New Guinio		1	714	3,234	1	0	714	0	3,234	0	0	0	0	0	714	0	3,234	0
Old Guinio		1	222	1,031	1	0	222	0	1,031	0	0	0	0	0	222	0	1,031	0
Paglaum		1	324	1,749	1	0	324	0	1,749	0	0	0	0	0	324	0	1,749	0
Pancol		1	418	2,242	1	0	418	0	2,242	0	0	0	0	0	418	0	2,242	0
Pamantolon		1	304	1,760	1	0	304	0	1,760	0	0	0	0	0	304	0	1,760	0
Poblacion		1	2,094	10,480	1	0	2,094	0	10,480	0	0	0	0	0	2,094	0	10,480	0
Paly		1	413	2,062	1	0	413	0	2,062	0	0	0	0	0	413	0	2,062	0
Pularaquen		1	326	1,895	1	0	326	0	1,895	0	0	0	0	0	326	0	1,895	0
Pang-pang		1	117	678	1	0	117	0	678	0	0	0	0	0	117	0	678	0
Sandoval		1	200	1,142	1	0	200	0	1,142	0	0	0	0	0	200	0	1,142	0
San Jose		1	338	2,075	1	0	338	0	2,075	0	0	0	0	0	338	0	2,075	0
Silanga		1	256	1,304	1	0	256	0	1,304	0	0	0	0	0	256	0	1,304	0
Talog		1	166	704	1	0	166	0	704	0	0	0	0	0	166	0	704	0
Tumbod		1	256	1,168	1	0	256	0	1,168	0	0	0	0	0	256	0	1,168	0
Batas		1	189	1,007	1	0	189	0	1,007	0	0	0	0	0	189	0	1,007	0
No breakdown		0	12,604	60,797	0	0	0	0	0	0	0	0	0	0	0	0	0	0
Kalayaan	1	1	44	248	1	0	44	0	248	0	0	0	0	0	44	0	248	0

REGION PROVINCE CITY/ MUNICIPALITY BARANGAY		NO. OF AFFECTED			No. of ECs		Inside Evacuation Centers				Outside Evacuation Centers				TOTAL SERVED (CURRENT)			
															(Inside + Outside)			
		Brgys.	Families	Persons			Families		Persons		Families		Persons		Families		Persons	
					CUM	NOW	CUM	NOW	CUM	NOW	CUM	NOW	CUM	NOW	CUM	NOW		
Pag-asa		1	44	248	1	0	44	0	248	0	0	0	0	0	44	0	248	0
Aborlan	9	9	1,437	7,133	4	0	1,233	0	6,090	0	74	0	297	0	1,307	0	6,387	0
Poblacion		1	687	3,413	1	0	687	0	3,413	0	0	0	0	0	687	0	3,413	0
San Juan		1	494	2,451	1	0	494	0	2,451	0	0	0	0	0	494	0	2,451	0
Iraan		1	25	98	1	0	25	0	98	0	0	0	0	0	25	0	98	0
Tagpait		1	27	128	1	0	27	0	128	0	0	0	0	0	27	0	128	0
Apoc-Apoc		1	4	13	0	0	0	0	0	0	4	0	13	0	4	0	13	0
Apurawan		1	13	46	0	0	0	0	0	0	13	0	46	0	13	0	46	0
Culandanum		1	2	7	0	0	0	0	0	0	2	0	7	0	2	0	7	0
Sagpangan		1	55	231	0	0	0	0	0	0	55	0	231	0	55	0	231	0
No breakdown		1	130	746	0	0	0	0	0	0	0	0	0	0	0	0	0	0
Bataraza	1	3	6	30	0	0	0	0	0	0	0	0	0	0	0	0	0	0
No breakdown		3	6	30	0	0	0	0	0	0	0	0	0	0	0	0	0	0
Rizal	1	1	13	67	0	0	0	0	0	0	0	0	0	0	0	0	0	0
No breakdown		1	13	67	0	0	0	0	0	0	0	0	0	0	0	0	0	0
Sofronio Espanola	1	0	143	715	0	0	0	0	0	0	0	0	0	0	0	0	0	0
No breakdown		0	143	715	0	0	0	0	0	0	0	0	0	0	0	0	0	0
REGION 5	12	39	1,397	4,337	38	0	1,397	0	4,337	0	0	0	0	0	1,397	0	4,337	0
MASBATE	10	32	950	3,096	31	0	950	0	3,096	0	0	0	0	0	950	0	3,096	0
Aroroy	1	3	83	373	3	0	83	0	373	0	0	0	0	0	83	0	373	0
		3	83	373	3	0	83	0	373	0	0	0	0	0	83	0	373	0
Baleno	1	1	23	62	1	0	23	0	62	0	0	0	0	0	23	0	62	0
		1	23	62	1	0	23	0	62	0	0	0	0	0	23	0	62	0
Cataingan	1	1	64	206	2	0	64	0	206	0	0	0	0	0	64	0	206	0
		1	64	206	2	0	64	0	206	0	0	0	0	0	64	0	206	0
Esperanza	1	15	585	1,706	15	0	585	0	1,706	0	0	0	0	0	585	0	1,706	0
		15	585	1,706	15	0	585	0	1,706	0	0	0	0	0	585	0	1,706	0
Masbate City	1	1	7	32	1	0	7	0	32	0	0	0	0	0	7	0	32	0
		1	7	32	1	0	7	0	32	0	0	0	0	0	7	0	32	0
Palanas	1	3	53	193	3	0	53	0	193	0	0	0	0	0	53	0	193	0
		3	53	193	3	0	53	0	193	0	0	0	0	0	53	0	193	0
Pio V. Corpuz (Limbuhan)	1	2	66	248	2	0	66	0	248	0	0	0	0	0	66	0	248	0

REGION PROVINCE CITY/ MUNICIPALITY BARANGAY		NO. OF AFFECTED			No. of ECs		Inside Evacuation Centers				Outside Evacuation Centers				TOTAL SERVED (CURRENT)			
															(Inside + Outside)			
		Brgys.	Families	Persons			Families		Persons		Families		Persons		Families		Persons	
					CUM	NOW	CUM	NOW	CUM	NOW	CUM	NOW	CUM	NOW	CUM	NOW		
		2	66	248	2	0	66	0	248	0	0	0	0	0	66	0	248	0
Placer	1	3	29	120	1	0	29	0	120	0	0	0	0	0	29	0	120	0
		3	29	120	1	0	29	0	120	0	0	0	0	0	29	0	120	0
San Jacinto	1	2	36	143	2	0	36	0	143	0	0	0	0	0	36	0	143	0
		2	36	143	2	0	36	0	143	0	0	0	0	0	36	0	143	0
Uson	1	1	4	13	1	0	4	0	13	0	0	0	0	0	4	0	13	0
		1	4	13	1	0	4	0	13	0	0	0	0	0	4	0	13	0
ALBAY	2	7	447	1,241	7	0	447	0	1,241	0	0	0	0	0	447	0	1,241	0
Guinobatan	1	5	427	1,184	4	0	427	0	1,184	0	0	0	0	0	427	0	1,184	0
		5	427	1,184	4	0	427	0	1,184	0	0	0	0	0	427	0	1,184	0
Ligao	1	2	20	57	3	0	20	0	57	0	0	0	0	0	20	0	57	0
		2	20	57	3	0	20	0	57	0	0	0	0	0	20	0	57	0
REGION 6	133	2,875	410,265	1,667,506	3,574	17	110,857	116	440,525	457	167,006	427	714,961	1,735	277,863	543	1,155,486	2,162
AKLAN	17	261	4,808	1,520	369	0	6,668	0	25,421	0	5,548	0	19,688	0	12,216	0	45,109	0
Altavas	1	14	1	5	31	0	596	0	2,116	0	999	0	3,312	0	1,595	0	5,428	0
		14	1	5	31	0	596	0	2,116	0	999	0	3,312	0	1,595	0	5,428	0
Balete	1	10	1	4	31	0	552	0	2,155	0	720	0	2,577	0	1,272	0	4,732	0
		10	1	4	31	0	552	0	2,155	0	720	0	2,577	0	1,272	0	4,732	0
Banga	1	21	322	1	22	0	134	0	526	0	127	0	468	0	261	0	994	0
		21	322	1	22	0	134	0	526	0	127	0	468	0	261	0	994	0
Batan	1	20	743	2	25	0	317	0	1,238	0	426	0	1,420	0	743	0	2,658	0
		20	743	2	25	0	317	0	1,238	0	426	0	1,420	0	743	0	2,658	0
Buruanga	1	15	5	20	49	0	203	0	710	0	330	0	918	0	533	0	1,628	0
		15	5	20	49	0	203	0	710	0	330	0	918	0	533	0	1,628	0
Ibajay	1	22	611	2	26	0	479	0	1,751	0	132	0	711	0	611	0	2,462	0
		22	611	2	26	0	479	0	1,751	0	132	0	711	0	611	0	2,462	0
Kalibo	1	14	364	1	16	0	315	0	1,243	0	28	0	113	0	343	0	1,356	0
		14	364	1	16	0	315	0	1,243	0	28	0	113	0	343	0	1,356	0
Lezo	1	13	305	1	20	0	116	0	433	0	189	0	578	0	305	0	1,011	0
		13	305	1	20	0	116	0	433	0	189	0	578	0	305	0	1,011	0
Libacao	1	7	187	777	3	0	125	0	503	0	18	0	62	0	143	0	565	0
		7	187	777	3	0	125	0	503	0	18	0	62	0	143	0	565	0

REGION PROVINCE CITY/ MUNICIPALITY BARANGAY		NO. OF AFFECTED			No. of ECs		Inside Evacuation Centers				Outside Evacuation Centers				TOTAL SERVED (CURRENT)			
															(Inside + Outside)			
		Brgys.	Families	Persons			Families		Persons		Families		Persons		Families		Persons	
					CUM	NOW	CUM	NOW	CUM	NOW	CUM	NOW	CUM	NOW	CUM	NOW		
Madalag	1	13	344	1	21	0	186	0	588	0	158	0	539	0	344	0	1,127	0
		13	344	1	21	0	186	0	588	0	158	0	539	0	344	0	1,127	0
Makato	1	18	650	2	29	0	237	0	935	0	396	0	1,774	0	633	0	2,709	0
		18	650	2	29	0	237	0	935	0	396	0	1,774	0	633	0	2,709	0
Malay	1	17	536	2	7	0	453	0	1,813	0	83	0	524	0	536	0	2,337	0
		17	536	2	7	0	453	0	1,813	0	83	0	524	0	536	0	2,337	0
Malinao	1	12	190	687	29	0	135	0	511	0	55	0	176	0	190	0	687	0
		12	190	687	29	0	135	0	511	0	55	0	176	0	190	0	687	0
Nabas	1	17	1	5	15	0	664	0	2,446	0	768	0	2,759	0	1,432	0	5,205	0
		17	1	5	15	0	664	0	2,446	0	768	0	2,759	0	1,432	0	5,205	0
New Washington	1	17	1	6	25	0	1,582	0	6,259	0	138	0	562	0	1,720	0	6,821	0
		17	1	6	25	0	1,582	0	6,259	0	138	0	562	0	1,720	0	6,821	0
Numancia	1	17	1	3	0	0	249	0	964	0	760	0	2,566	0	1,009	0	3,530	0
		17	1	3	0	0	249	0	964	0	760	0	2,566	0	1,009	0	3,530	0
Tangalan	1	14	546	1	20	0	325	0	1,230	0	221	0	629	0	546	0	1,859	0
		14	546	1	20	0	325	0	1,230	0	221	0	629	0	546	0	1,859	0
ANTIQUE	18	462	30,848	127,057	553	0	9,374	0	34,748	0	8,517	126	30,535	360	17,891	126	65,283	486
Anini-y	1	23	2,207	6,607	31	0	583	0	2,037	0	1,320	8	4,288	40	1,903	8	6,325	48
		23	2,207	6,607	31	0	583	0	2,037	0	1,320	8	4,288	40	1,903	8	6,325	48
Barbaza	1	21	1,114	3,800	35	0	685	0	2,422	0	429	0	1,366	0	1,114	0	3,788	0
		21	1,114	3,800	35	0	685	0	2,422	0	429	0	1,366	0	1,114	0	3,788	0
Belison	1	11	2,820	14,127	9	0	141	0	406	0	18	0	51	0	159	0	457	0
		11	2,820	14,127	9	0	141	0	406	0	18	0	51	0	159	0	457	0
Bugasong	1	20	653	2,336	26	0	475	0	1,795	0	178	0	541	0	653	0	2,336	0
		20	653	2,336	26	0	475	0	1,795	0	178	0	541	0	653	0	2,336	0
Caluya	1	22	2,359	8,731	46	0	1,043	0	3,855	0	1,316	118	4,876	320	2,359	118	8,731	438
		22	2,359	8,731	46	0	1,043	0	3,855	0	1,316	118	4,876	320	2,359	118	8,731	438
Culasi	1	41	2,674	10,746	69	0	735	0	2,914	0	759	0	2,548	0	1,494	0	5,462	0
		41	2,674	10,746	69	0	735	0	2,914	0	759	0	2,548	0	1,494	0	5,462	0
Hamtic	1	43	2,944	13,018	44	0	999	0	3,186	0	209	0	1,032	0	1,208	0	4,218	0
		43	2,944	13,018	44	0	999	0	3,186	0	209	0	1,032	0	1,208	0	4,218	0
Laua-an	1	31	1,099	4,538	40	0	429	0	1,838	0	660	0	2,650	0	1,089	0	4,488	0

REGION PROVINCE CITY/ MUNICIPALITY BARANGAY		NO. OF AFFECTED			No. of ECs		Inside Evacuation Centers				Outside Evacuation Centers				TOTAL SERVED (CURRENT)			
															(Inside + Outside)			
		Brgys.	Families	Persons			Families		Persons		Families		Persons		Families		Persons	
					CUM	NOW	CUM	NOW	CUM	NOW	CUM	NOW	CUM	NOW	CUM	NOW		
		31	1,099	4,538	40	0	429	0	1,838	0	660	0	2,650	0	1,089	0	4,488	0
Libertad	1	21	4,851	21,273	43	0	418	0	1,471	0	685	0	1,947	0	1,103	0	3,418	0
		21	4,851	21,273	43	0	418	0	1,471	0	685	0	1,947	0	1,103	0	3,418	0
Pandan	1	13	235	785	21	0	185	0	630	0	0	0	0	0	185	0	630	0
		13	235	785	21	0	185	0	630	0	0	0	0	0	185	0	630	0
Patnongon	1	17	619	2,494	23	0	304	0	1,357	0	315	0	1,137	0	619	0	2,494	0
		17	619	2,494	23	0	304	0	1,357	0	315	0	1,137	0	619	0	2,494	0
San Jose	1	25	1,046	4,667	38	0	365	0	1,260	0	199	0	768	0	564	0	2,028	0
		25	1,046	4,667	38	0	365	0	1,260	0	199	0	768	0	564	0	2,028	0
San Remegio	1	41	1,705	7,239	3	0	104	0	419	0	90	0	451	0	194	0	870	0
		41	1,705	7,239	3	0	104	0	419	0	90	0	451	0	194	0	870	0
Sebaste	1	7	185	670	14	0	103	0	376	0	82	0	410	0	185	0	786	0
		7	185	670	14	0	103	0	376	0	82	0	410	0	185	0	786	0
Sibalom	1	39	1,815	7,735	37	0	619	0	2,426	0	475	0	1,754	0	1,094	0	4,180	0
		39	1,815	7,735	37	0	619	0	2,426	0	475	0	1,754	0	1,094	0	4,180	0
Tibiao	1	20	1,529	5,902	41	0	1,237	0	4,653	0	292	0	1,249	0	1,529	0	5,902	0
		20	1,529	5,902	41	0	1,237	0	4,653	0	292	0	1,249	0	1,529	0	5,902	0
Tobias Fornier	1	50	2,674	11,172	5	0	630	0	2,486	0	1,490	0	5,467	0	2,120	0	7,953	0
		50	2,674	11,172	5	0	630	0	2,486	0	1,490	0	5,467	0	2,120	0	7,953	0
Valderama	1	17	319	1,217	28	0	319	0	1,217	0	0	0	0	0	319	0	1,217	0
		17	319	1,217	28	0	319	0	1,217	0	0	0	0	0	319	0	1,217	0
CAPIZ	17	423	3,607	128	776	0	13,701	0	47,771	0	8,422	0	29,000	0	22,123	0	76,771	0
Cuartero	1	34	2	7	34	0	327	0	1,252	0	1,966	0	6,636	0	2,293	0	7,888	0
		34	2	7	34	0	327	0	1,252	0	1,966	0	6,636	0	2,293	0	7,888	0
Dao	1	20	2	9	47	0	490	0	1,735	0	698	0	2,454	0	1,188	0	4,189	0
		20	2	9	47	0	490	0	1,735	0	698	0	2,454	0	1,188	0	4,189	0
Dumalag	1	14	337	1	13	0	314	0	939	0	0	0	0	0	314	0	939	0
		14	337	1	13	0	314	0	939	0	0	0	0	0	314	0	939	0
Dumarao	1	33	7	27	62	0	649	0	2,458	0	867	0	3,454	0	1,516	0	5,912	0
		33	7	27	62	0	649	0	2,458	0	867	0	3,454	0	1,516	0	5,912	0
Ivisan	1	15	485	1	17	0	302	0	1,039	0	183	0	578	0	485	0	1,617	0
		15	485	1	17	0	302	0	1,039	0	183	0	578	0	485	0	1,617	0

REGION PROVINCE CITY/ MUNICIPALITY BARANGAY		NO. OF AFFECTED			No. of ECs		Inside Evacuation Centers				Outside Evacuation Centers				TOTAL SERVED (CURRENT)			
															(Inside + Outside)			
		Brgys.	Families	Persons			Families		Persons		Families		Persons		Families		Persons	
					CUM	NOW	CUM	NOW	CUM	NOW	CUM	NOW	CUM	NOW	CUM	NOW		
Jamindan	1	20	824	2	0	0	0	0	0	0	0	0	0	0	0	0	0	0
		20	824	2	0	0	0	0	0	0	0	0	0	0	0	0	0	0
Ma-ayon	1	32	1	5	98	0	644	0	2,755	0	630	0	2,293	0	1,274	0	5,048	0
		32	1	5	98	0	644	0	2,755	0	630	0	2,293	0	1,274	0	5,048	0
Mambusao	1	25	1	4	43	0	450	0	1,595	0	971	0	3,189	0	1,421	0	4,784	0
		25	1	4	43	0	450	0	1,595	0	971	0	3,189	0	1,421	0	4,784	0
Panay	1	40	1	4	78	0	825	0	2,928	0	558	0	1,757	0	1,383	0	4,685	0
		40	1	4	78	0	825	0	2,928	0	558	0	1,757	0	1,383	0	4,685	0
Panitan	1	22	515	2	33	0	340	0	1,546	0	174	0	874	0	514	0	2,420	0
		22	515	2	33	0	340	0	1,546	0	174	0	874	0	514	0	2,420	0
Pilar	1	24	2	7	75	0	1,760	0	5,659	0	824	0	2,292	0	2,584	0	7,951	0
		24	2	7	75	0	1,760	0	5,659	0	824	0	2,292	0	2,584	0	7,951	0
Pres. Roxas	1	21	2	8	23	0	1,410	0	4,967	0	522	0	1,996	0	1,932	0	6,963	0
		21	2	8	23	0	1,410	0	4,967	0	522	0	1,996	0	1,932	0	6,963	0
Pontevedra	1	26	2	8	61	0	2,527	0	8,418	0	0	0	0	0	2,527	0	8,418	0
		26	2	8	61	0	2,527	0	8,418	0	0	0	0	0	2,527	0	8,418	0
Roxas City	1	33	2	7	95	0	2,234	0	7,306	0	49	0	160	0	2,283	0	7,466	0
		33	2	7	95	0	2,234	0	7,306	0	49	0	160	0	2,283	0	7,466	0
Sapian	1	17	663	2	18	0	338	0	1,318	0	309	0	1,078	0	647	0	2,396	0
		17	663	2	18	0	338	0	1,318	0	309	0	1,078	0	647	0	2,396	0
Sigma	1	21	8	32	41	0	489	0	1,756	0	520	0	1,761	0	1,009	0	3,517	0
		21	8	32	41	0	489	0	1,756	0	520	0	1,761	0	1,009	0	3,517	0
Tapaz	1	26	753	2	38	0	602	0	2,100	0	151	0	478	0	753	0	2,578	0
		26	753	2	38	0	602	0	2,100	0	151	0	478	0	753	0	2,578	0
GUIMARAS	5	49	1,051	350	72	0	1,205	0	3,358	0	378	83	1,278	288	1,583	83	4,636	371
Buenavista	1	18	1	7	34	0	351	0	770	0	37	37	138	138	388	37	908	175
		18	1	7	34	0	351	0	770	0	37	37	138	138	388	37	908	175
Jordan	1	9	514	1	13	0	514	0	1,410	0	0	0	0	0	514	0	1,410	0
		9	514	1	13	0	514	0	1,410	0	0	0	0	0	514	0	1,410	0
Nueva Valencia	1	1	88	317	2	0	88	0	317	0	0	0	0	0	88	0	317	0
		1	88	317	2	0	88	0	317	0	0	0	0	0	88	0	317	0
San Lorenzo	1	7	443	1	14	0	151	0	517	0	292	46	977	150	443	46	1,494	196

REGION PROVINCE CITY/ MUNICIPALITY BARANGAY		NO. OF AFFECTED			No. of ECs		Inside Evacuation Centers				Outside Evacuation Centers				TOTAL SERVED (CURRENT)			
		Brgys.	Families	Persons	CUM	NOW	Families		Persons		Families		Persons		(Inside + Outside)			
							CUM	NOW	CUM	NOW	CUM	NOW	CUM	NOW	CUM	NOW	CUM	NOW
		7	443	1	14	0	151	0	517	0	292	46	977	150	443	46	1,494	196
Sibunag	1	14	5	24	9	0	101	0	344	0	49	0	163	0	150	0	507	0
		14	5	24	9	0	101	0	344	0	49	0	163	0	150	0	507	0
ILOILO	44	1,098	70,066	264,442	974	3	19,225	1	73,932	5	21,855	94	76,337	460	41,080	95	150,269	554
Ajuy	1	33	9,681	36,810	74	0	1,768	0	6,302	0	0	0	0	0	1,768	0	6,302	0
		33	9,681	36,810	74	0	1,768	0	6,302	0	0	0	0	0	1,768	0	6,302	0
Alimodian	1	27	332	1,485	0	0	0	0	0	0	0	0	0	0	0	0	0	0
		27	332	1,485	0	0	0	0	0	0	0	0	0	0	0	0	0	0
Anilao	1	13	359	1,409	13	0	247	0	1,029	0	112	0	380	0	359	0	1,409	0
		13	359	1,409	13	0	247	0	1,029	0	112	0	380	0	359	0	1,409	0
Badianan	1	31	644	2,629	7	0	10	0	51	0	52	0	207	0	62	0	258	0
		31	644	2,629	7	0	10	0	51	0	52	0	207	0	62	0	258	0
Balasan	1	23	2,075	7,426	48	0	676	0	2,606	0	1,399	0	4,820	0	2,075	0	7,426	0
		23	2,075	7,426	48	0	676	0	2,606	0	1,399	0	4,820	0	2,075	0	7,426	0
Banate	1	18	2,233	7,532	37	0	507	0	2,572	0	1,726	0	4,960	0	2,233	0	7,532	0
		18	2,233	7,532	37	0	507	0	2,572	0	1,726	0	4,960	0	2,233	0	7,532	0
Barotac Nuevo	1	29	3,218	16,090	13	0	1,536	0	7,680	0	52	52	260	260	1,588	52	7,940	312
		29	3,218	16,090	13	0	1,536	0	7,680	0	52	52	260	260	1,588	52	7,940	312
Barotac Viejo	1	24	430	1,603	0	0	0	0	0	0	0	0	0	0	0	0	0	0
		24	430	1,603	0	0	0	0	0	0	0	0	0	0	0	0	0	0
Batad	1	16	650	2,526	48	0	650	0	2,526	0	0	0	0	0	650	0	2,526	0
		16	650	2,526	48	0	650	0	2,526	0	0	0	0	0	650	0	2,526	0
Bingawan	1	4	311	1,125	25	0	65	0	275	0	17	0	52	0	82	0	327	0
		4	311	1,125	25	0	65	0	275	0	17	0	52	0	82	0	327	0
Cabatuan	1	39	559	2,073	0	0	0	0	0	0	0	0	0	0	0	0	0	0
		39	559	2,073	0	0	0	0	0	0	0	0	0	0	0	0	0	0
Calinog	1	34	389	1,670	34	0	366	0	1,506	0	0	0	0	0	366	0	1,506	0
		34	389	1,670	34	0	366	0	1,506	0	0	0	0	0	366	0	1,506	0
Carles	1	33	4,180	16,864	83	0	1,659	0	6,974	0	2,521	0	9,890	0	4,180	0	16,864	0
		33	4,180	16,864	83	0	1,659	0	6,974	0	2,521	0	9,890	0	4,180	0	16,864	0
Concepcion	1	25	4,462	14,335	146	0	1,738	0	6,213	0	1,253	0	3,258	0	2,991	0	9,471	0
		25	4,462	14,335	146	0	1,738	0	6,213	0	1,253	0	3,258	0	2,991	0	9,471	0

REGION PROVINCE CITY/ MUNICIPALITY BARANGAY		NO. OF AFFECTED			No. of ECs		Inside Evacuation Centers				Outside Evacuation Centers				TOTAL SERVED (CURRENT)			
															(Inside + Outside)			
		Brgys.	Families	Persons			Families		Persons		Families		Persons		Families		Persons	
					CUM	NOW	CUM	NOW	CUM	NOW	CUM	NOW	CUM	NOW	CUM	NOW		
Dingle	1	3	61	305	3	0	61	0	170	0	0	0	0	0	61	0	170	0
		3	61	305	3	0	61	0	170	0	0	0	0	0	61	0	170	0
Dueñas	1	9	114	444	4	0	111	0	432	0	3	2	12	7	114	2	444	9
		9	114	444	4	0	111	0	432	0	3	2	12	7	114	2	444	9
Dumangas	1	42	108	515	22	0	108	0	515	0	0	0	0	0	108	0	515	0
		42	108	515	22	0	108	0	515	0	0	0	0	0	108	0	515	0
Estancia	1	19	1,016	3,626	30	0	1,016	0	3,626	0	0	0	0	0	1,016	0	3,626	0
		19	1,016	3,626	30	0	1,016	0	3,626	0	0	0	0	0	1,016	0	3,626	0
Guimbal	1	33	1,651	7,112	14	0	116	0	426	0	104	0	394	0	220	0	820	0
		33	1,651	7,112	14	0	116	0	426	0	104	0	394	0	220	0	820	0
Igbaras	1	34	460	1,884	0	0	0	0	0	0	0	0	0	0	0	0	0	0
		34	460	1,884	0	0	0	0	0	0	0	0	0	0	0	0	0	0
Iloilo City	1	36	1,193	4,329	52	2	1,143	0	4,167	0	0	0	0	0	1,143	0	4,167	0
		36	1,193	4,329	52	2	1,143	0	4,167	0	0	0	0	0	1,143	0	4,167	0
Janiuay	1	32	553	2,918	6	0	38	0	162	0	515	0	2,756	0	553	0	2,918	0
		32	553	2,918	6	0	38	0	162	0	515	0	2,756	0	553	0	2,918	0
Lambunao	1	65	2,023	8,438	0	0	0	0	0	0	2,023	0	8,438	0	2,023	0	8,438	0
		65	2,023	8,438	0	0	0	0	0	0	2,023	0	8,438	0	2,023	0	8,438	0
Leganes	1	18	1,799	7,107	23	0	327	0	963	0	189	0	677	0	516	0	1,640	0
		18	1,799	7,107	23	0	327	0	963	0	189	0	677	0	516	0	1,640	0
Lemery	1	29	1,658	5,491	29	0	1,474	0	4,967	0	0	0	0	0	1,474	0	4,967	0
		29	1,658	5,491	29	0	1,474	0	4,967	0	0	0	0	0	1,474	0	4,967	0
Leon	1	74	746	2,993	18	0	116	0	472	0	360	0	1,452	0	476	0	1,924	0
		74	746	2,993	18	0	116	0	472	0	360	0	1,452	0	476	0	1,924	0
Maasin	1	31	274	1,213	0	0	0	0	0	0	274	0	1,213	0	274	0	1,213	0
		31	274	1,213	0	0	0	0	0	0	274	0	1,213	0	274	0	1,213	0
Miagao	1	15	346	1,380	23	0	290	0	1,163	0	0	0	0	0	290	0	1,163	0
		15	346	1,380	23	0	290	0	1,163	0	0	0	0	0	290	0	1,163	0
Mina	1	4	35	168	7	0	23	0	116	0	0	0	0	0	23	0	116	0
		4	35	168	7	0	23	0	116	0	0	0	0	0	23	0	116	0
New Lucena	1	21	1,097	4,575	0	0	0	0	0	0	0	0	0	0	0	0	0	0
		21	1,097	4,575	0	0	0	0	0	0	0	0	0	0	0	0	0	0

REGION PROVINCE CITY/ MUNICIPALITY BARANGAY		NO. OF AFFECTED			No. of ECs		Inside Evacuation Centers				Outside Evacuation Centers				TOTAL SERVED (CURRENT)			
															(Inside + Outside)			
		Brgys.	Families	Persons			Families		Persons		Families		Persons		Families		Persons	
					CUM	NOW	CUM	NOW	CUM	NOW	CUM	NOW	CUM	NOW	CUM	NOW		
Oton	1	11	86	337	8	0	8	0	33	0	78	0	304	0	86	0	337	0
		11	86	337	8	0	8	0	33	0	78	0	304	0	86	0	337	0
Passi	1	23	782	2,923	29	0	530	0	2,710	0	228	0	879	0	758	0	3,589	0
		23	782	2,923	29	0	530	0	2,710	0	228	0	879	0	758	0	3,589	0
Pavia	1	15	520	2,500	5	0	37	0	118	0	229	0	1,104	0	266	0	1,222	0
		15	520	2,500	5	0	37	0	118	0	229	0	1,104	0	266	0	1,222	0
Pototan	1	21	206	850	21	0	202	0	837	0	4	1	13	1	206	1	850	2
		21	206	850	21	0	202	0	837	0	4	1	13	1	206	1	850	2
San Dionisio	1	27	2,423	8,134	0	0	0	0	0	0	0	0	0	0	0	0	0	0
		27	2,423	8,134	0	0	0	0	0	0	0	0	0	0	0	0	0	0
San Enrique	1	12	5,205	17,963	33	0	334	0	657	0	848	2	98	12	1,182	2	755	14
		12	5,205	17,963	33	0	334	0	657	0	848	2	98	12	1,182	2	755	14
San Joaquin	1	45	1,493	4,984	32	1	429	1	1,680	5	1,082	37	3,415	134	1,511	38	5,095	171
		45	1,493	4,984	32	1	429	1	1,680	5	1,082	37	3,415	134	1,511	38	5,095	171
San Miguel	1	24	817	3,402	4	0	4	0	24	0	10	0	35	0	14	0	59	0
		24	817	3,402	4	0	4	0	24	0	10	0	35	0	14	0	59	0
San Rafael	1	9	525	1,805	23	0	525	0	1,805	0	0	0	0	0	525	0	1,805	0
		9	525	1,805	23	0	525	0	1,805	0	0	0	0	0	525	0	1,805	0
Santa Barbara	1	8	67	261	4	0	16	0	65	0	27	0	70	46	43	0	135	46
		8	67	261	4	0	16	0	65	0	27	0	70	46	43	0	135	46
Sara	1	42	11,465	41,304	24	0	2,751	0	9,807	0	8,714	0	31,497	0	11,465	0	41,304	0
		42	11,465	41,304	24	0	2,751	0	9,807	0	8,714	0	31,497	0	11,465	0	41,304	0
Tigbauan	1	14	279	1,026	20	0	279	0	1,026	0	0	0	0	0	279	0	1,026	0
		14	279	1,026	20	0	279	0	1,026	0	0	0	0	0	279	0	1,026	0
Tubungan	1	9	84	344	6	0	59	0	239	0	25	0	105	0	84	0	344	0
		9	84	344	6	0	59	0	239	0	25	0	105	0	84	0	344	0
Zarraga	1	24	3,457	12,534	6	0	6	0	18	0	10	0	48	0	16	0	66	0
		24	3,457	12,534	6	0	6	0	18	0	10	0	48	0	16	0	66	0
NEGROS OCCIDENTAL	32	582	299,885	1,274,009	830	14	60,684	115	255,295	452	122,286	124	558,123	627	182,970	239	813,418	751
Bacolod City	1	61	9,067	44,334	26	0	1,220	0	4,986	0	0	0	0	0	1,220	0	4,986	0
		61	9,067	44,334	26	0	1,220	0	4,986	0	0	0	0	0	1,220	0	4,986	0
Bago City	1	24	13,386	66,970	59	0	514	0	2,570	0	118	0	590	0	632	0	3,160	0

REGION PROVINCE CITY/ MUNICIPALITY BARANGAY		NO. OF AFFECTED			No. of ECs		Inside Evacuation Centers				Outside Evacuation Centers				TOTAL SERVED (CURRENT)			
		Brgys.	Families	Persons	CUM	NOW	Families		Persons		Families		Persons		(Inside + Outside)			
							CUM	NOW	CUM	NOW	CUM	NOW	CUM	NOW	CUM	NOW	CUM	NOW
		24	13,386	66,970	59	0	514	0	2,570	0	118	0	590	0	632	0	3,160	0
Binalbagan	1	16	18,258	91,290	35	0	569	0	2,444	0	3,797	0	18,206	0	4,366	0	20,650	0
		16	18,258	91,290	35	0	569	0	2,444	0	3,797	0	18,206	0	4,366	0	20,650	0
Cadiz City	1	20	1,901	6,924	80	0	1,762	0	6,444	0	137	0	474	0	1,899	0	6,918	0
		20	1,901	6,924	80	0	1,762	0	6,444	0	137	0	474	0	1,899	0	6,918	0
Calatrava	1	1	166	498	1	0	166	0	498	0	0	0	0	0	166	0	498	0
		1	166	498	1	0	166	0	498	0	0	0	0	0	166	0	498	0
Candoni	1	9	7,325	27,658	9	0	1,141	0	3,248	0	6,184	3	24,410	15	7,325	3	27,658	18
		9	7,325	27,658	9	0	1,141	0	3,248	0	6,184	3	24,410	15	7,325	3	27,658	18
Cauayan	1	25	18,487	73,157	16	0	2,149	0	10,004	0	10,301	0	38,864	0	12,450	0	48,868	0
		25	18,487	73,157	16	0	2,149	0	10,004	0	10,301	0	38,864	0	12,450	0	48,868	0
Don Salvador Benedicto	1	7	7,860	29,273	11	0	90	0	357	0	319	4	1,347	10	409	4	1,704	14
		7	7,860	29,273	11	0	90	0	357	0	319	4	1,347	10	409	4	1,704	14
Enrique B. Magalona	1	23	9,963	49,815	37	0	553	0	1,107	0	309	0	1,042	0	862	0	2,149	0
		23	9,963	49,815	37	0	553	0	1,107	0	309	0	1,042	0	862	0	2,149	0
Escalante City	1	21	1,903	6,464	28	0	1,903	0	6,375	0	0	0	0	0	1,903	0	6,375	0
		21	1,903	6,464	28	0	1,903	0	6,375	0	0	0	0	0	1,903	0	6,375	0
Himamaylan City	1	19	34,264	99,128	10	0	506	0	2,530	0	32,408	0	153,945	0	32,914	0	156,475	0
		19	34,264	99,128	10	0	506	0	2,530	0	32,408	0	153,945	0	32,914	0	156,475	0
Hinigaran	1	24	13,242	52,968	43	0	13,242	0	52,968	0	0	0	0	0	13,242	0	52,968	0
		24	13,242	52,968	43	0	13,242	0	52,968	0	0	0	0	0	13,242	0	52,968	0
Hinoba-an	1	13	13,601	58,162	30	4	1,027	5	3,795	25	113	0	334	0	1,140	5	4,129	0
		13	13,601	58,162	30	4	1,027	5	3,795	25	113	0	334	0	1,140	5	4,129	0
Ilog	1	14	16,728	83,615	33	0	16,728	0	83,615	0	0	0	0	0	16,728	0	83,615	0
		14	16,728	83,615	33	0	16,728	0	83,615	0	0	0	0	0	16,728	0	83,615	0
Isabela	1	30	14,316	71,580	16	0	1,274	0	5,942	0	13,042	0	65,638	0	14,316	0	71,580	0
		30	14,316	71,580	16	0	1,274	0	5,942	0	13,042	0	65,638	0	14,316	0	71,580	0
Kabankalan City	1	29	32,620	133,718	34	0	3,583	0	12,181	0	28,450	0	119,351	0	32,033	0	131,532	0
		29	32,620	133,718	34	0	3,583	0	12,181	0	28,450	0	119,351	0	32,033	0	131,532	0
La Carlota City	1	14	11,517	57,585	30	0	960	0	3,043	0	1,223	0	6,082	0	2,183	0	9,125	0
		14	11,517	57,585	30	0	960	0	3,043	0	1,223	0	6,082	0	2,183	0	9,125	0
La Castellana	1	13	17,310	74,856	28	5	623	21	2,850	76	2,976	0	14,500	0	3,599	21	17,350	0

REGION PROVINCE CITY/ MUNICIPALITY BARANGAY		NO. OF AFFECTED			No. of ECs		Inside Evacuation Centers				Outside Evacuation Centers				TOTAL SERVED (CURRENT)			
															(Inside + Outside)			
		Brgys.	Families	Persons			Families		Persons		Families		Persons		Families		Persons	
					CUM	NOW	CUM	NOW	CUM	NOW	CUM	NOW	CUM	NOW	CUM	NOW		
		13	17,310	74,856	28	5	623	21	2,850	76	2,976	0	14,500	0	3,599	21	17,350	0
Manapla	1	12	2,221	11,105	7	0	220	0	801	0	0	0	0	0	220	0	801	0
		12	2,221	11,105	7	0	220	0	801	0	0	0	0	0	220	0	801	0
Moises Padilla	1	15	9,412	47,060	1	0	18	0	59	0	9,179	0	45,895	0	9,197	0	45,954	0
		15	9,412	47,060	1	0	18	0	59	0	9,179	0	45,895	0	9,197	0	45,954	0
Murcia	1	3	47	155	3	0	47	47	155	155	0	0	0	0	47	47	155	0
		3	47	155	3	0	47	47	155	155	0	0	0	0	47	47	155	0
Pontevedra	1	20	1,279	4,740	39	0	692	0	2,543	0	587	0	2,197	0	1,279	0	4,740	0
		20	1,279	4,740	39	0	692	0	2,543	0	587	0	2,197	0	1,279	0	4,740	0
Pulupandan	1	20	2,154	9,946	14	0	609	0	2,006	0	1,545	0	7,940	0	2,154	0	9,946	0
		20	2,154	9,946	14	0	609	0	2,006	0	1,545	0	7,940	0	2,154	0	9,946	0
Sagay City	1	26	5,734	26,923	50	0	1,251	0	4,718	0	4,483	0	22,205	0	5,734	0	26,923	0
		26	5,734	26,923	50	0	1,251	0	4,718	0	4,483	0	22,205	0	5,734	0	26,923	0
San Carlos City	1	12	2,194	9,581	20	1	913	7	3,985	28	1,281	0	5,596	0	2,194	7	9,581	0
		12	2,194	9,581	20	1	913	7	3,985	28	1,281	0	5,596	0	2,194	7	9,581	0
San Enrique	1	10	4,678	14,186	28	1	164	2	546	6	842	0	3,485	0	1,006	2	4,031	0
		10	4,678	14,186	28	1	164	2	546	6	842	0	3,485	0	1,006	2	4,031	0
Silay City	1	15	697	2,588	15	0	697	0	2,588	0	0	0	0	0	697	0	2,588	0
		15	697	2,588	15	0	697	0	2,588	0	0	0	0	0	697	0	2,588	0
Sipalay City	1	17	19,154	79,199	44	3	1,635	31	6,001	150	4,337	107	22,853	552	5,972	138	28,854	659
		17	19,154	79,199	44	3	1,635	31	6,001	150	4,337	107	22,853	552	5,972	138	28,854	659
Talisay City	1	21	823	4,115	21	0	823	0	4,115	0	0	0	0	0	823	0	4,115	0
		21	823	4,115	21	0	823	0	4,115	0	0	0	0	0	823	0	4,115	0
Toboso	1	9	1,578	4,892	17	0	406	0	1,562	0	28	0	85	0	434	0	1,647	0
		9	1,578	4,892	17	0	406	0	1,562	0	28	0	85	0	434	0	1,647	0
Valladolid	1	16	6,888	27,219	18	0	4,116	2	17,037	12	598	10	3,001	50	4,714	12	20,038	60
		16	6,888	27,219	18	0	4,116	2	17,037	12	598	10	3,001	50	4,714	12	20,038	60
Victorias City	1	23	1,112	4,305	27	0	1,083	0	4,222	0	29	0	83	0	1,112	0	4,305	0
		23	1,112	4,305	27	0	1,083	0	4,222	0	29	0	83	0	1,112	0	4,305	0
REGION 7	132	2,593	973,190	2,993,532	1,714	396	373,479	29,597	990,117	121,997	98,730	20,807	287,919	74,886	472,209	50,404	1,278,036	196,883
BOHOL	48	1,008	294,180	883,057	506	120	149,658	4,517	252,748	16,184	5,160	1,849	3,248	434	154,818	6,366	255,996	16,618
Albuquerque	1	11	2,841	8,523	16	5	292	8	549	29	0	0	0	0	292	8	549	29

REGION PROVINCE CITY/ MUNICIPALITY BARANGAY		NO. OF AFFECTED			No. of ECs		Inside Evacuation Centers				Outside Evacuation Centers				TOTAL SERVED (CURRENT)			
															(Inside + Outside)			
		Brgys.	Families	Persons			Families		Persons		Families		Persons		Families		Persons	
					CUM	NOW	CUM	NOW	CUM	NOW	CUM	NOW	CUM	NOW	CUM	NOW		
		11	2,841	8,523	16	5	292	8	549	29	0	0	0	0	292	8	549	29
Alicia	1	15	7,500	22,500	1	0	7,500	49	22,500	193	0	0	0	0	7,500	49	22,500	193
		15	7,500	22,500	1	0	7,500	49	22,500	193	0	0	0	0	7,500	49	22,500	193
Anda	1	16	5,508	16,734	13	0	2,300	9	8,474	25	43	0	167	282	2,343	9	8,641	307
		16	5,508	16,734	13	0	2,300	9	8,474	25	43	0	167	282	2,343	9	8,641	307
Antequera	1	21	4,492	13,476	18	0	4,074	0	991	0	118	0	391	0	4,192	0	1,382	0
		21	4,492	13,476	18	0	4,074	0	991	0	118	0	391	0	4,192	0	1,382	0
Baclayon	1	17	5,600	16,800	0	0	0	0	0	0	0	0	0	0	0	0	0	0
		17	5,600	16,800	0	0	0	0	0	0	0	0	0	0	0	0	0	0
Balilihan	1	31	4,526	13,578	0	0	4,526	0	13,578	0	0	0	0	0	4,526	0	13,578	0
		31	4,526	13,578	0	0	4,526	0	13,578	0	0	0	0	0	4,526	0	13,578	0
Batuan	1	15	2,012	6,036	0	0	2,012	0	6,036	0	0	0	0	0	2,012	0	6,036	0
		15	2,012	6,036	0	0	2,012	0	6,036	0	0	0	0	0	2,012	0	6,036	0
Bien Unido	1	15	7,500	22,500	0	0	7,251	0	0	0	0	0	0	0	7,251	0	0	0
		15	7,500	22,500	0	0	7,251	0	0	0	0	0	0	0	7,251	0	0	0
Bilar	1	5	148	711	8	0	148	0	711	0	0	0	0	0	148	0	711	0
		5	148	711	8	0	148	0	711	0	0	0	0	0	148	0	711	0
Buenavista	1	35	7,511	22,533	2	0	9,060	0	22,533	0	0	0	0	0	9,060	0	22,533	0
		35	7,511	22,533	2	0	9,060	0	22,533	0	0	0	0	0	9,060	0	22,533	0
Calape	1	33	2,185	6,803	28	0	2,185	0	6,803	0	0	0	0	0	2,185	0	6,803	0
		33	2,185	6,803	28	0	2,185	0	6,803	0	0	0	0	0	2,185	0	6,803	0
Candijay	1	21	8,848	26,544	27	0	810	0	2,785	15	67	0	248	0	877	0	3,033	15
		21	8,848	26,544	27	0	810	0	2,785	15	67	0	248	0	877	0	3,033	15
Carmen	1	29	11,937	35,811	3	3	11,937	9	35,811	45	0	0	0	0	11,937	9	35,811	45
		29	11,937	35,811	3	3	11,937	9	35,811	45	0	0	0	0	11,937	9	35,811	45
Catigbian	1	22	7,489	22,467	20	0	330	0	0	0	0	0	0	0	330	0	0	0
		22	7,489	22,467	20	0	330	0	0	0	0	0	0	0	330	0	0	0
Clarín	1	24	7,500	17,251	0	0	7,500	0	0	0	0	0	0	0	7,500	0	0	0
		24	7,500	17,251	0	0	7,500	0	0	0	0	0	0	0	7,500	0	0	0
Corella	1	8	2,012	6,036	0	0	0	0	0	0	0	0	0	0	0	0	0	0
		8	2,012	6,036	0	0	0	0	0	0	0	0	0	0	0	0	0	0
Cortes	1	14	5,441	18,344	0	0	0	0	0	0	0	0	0	0	0	0	0	0

REGION PROVINCE CITY/ MUNICIPALITY BARANGAY		NO. OF AFFECTED			No. of ECs		Inside Evacuation Centers				Outside Evacuation Centers				TOTAL SERVED (CURRENT)			
		Brgys.	Families	Persons	CUM	NOW	Families		Persons		Families		Persons		(Inside + Outside)			
							CUM	NOW	CUM	NOW	CUM	NOW	CUM	NOW	CUM	NOW	CUM	NOW
		14	5,441	18,344	0	0	0	0	0	0	0	0	0	0	0	0	0	0
Dagohoy	1	15	7,500	17,250	0	0	0	0	0	0	0	0	0	0	0	0	0	0
		15	7,500	17,250	0	0	0	0	0	0	0	0	0	0	0	0	0	0
Danao	1	17	6,000	18,000	0	0	0	0	0	0	0	0	0	0	0	0	0	0
		17	6,000	18,000	0	0	0	0	0	0	0	0	0	0	0	0	0	0
Davis	1	12	11,669	44,730	0	0	11,669	0	44,730	0	0	0	0	0	11,669	0	44,730	0
		12	11,669	44,730	0	0	11,669	0	44,730	0	0	0	0	0	11,669	0	44,730	0
Dimiao	1	36	4,303	12,909	71	0	75	75	248	248	18	38	85	152	93	113	333	400
		36	4,303	12,909	71	0	75	75	248	248	18	38	85	152	93	113	333	400
Duero	1	20	5,400	16,200	42	0	1,593	0	210	0	0	0	0	0	1,593	0	210	0
		20	5,400	16,200	42	0	1,593	0	210	0	0	0	0	0	1,593	0	210	0
Garcia Hernandez	1	30	2,581	9,829	0	0	2,581	2,581	9,829	9,829	0	0	0	0	2,581	2,581	9,829	9,829
		30	2,581	9,829	0	0	2,581	2,581	9,829	9,829	0	0	0	0	2,581	2,581	9,829	9,829
Getafe	1	24	9,295	27,858	0	0	9,286	0	0	0	3,803	1,765	2,038	0	13,089	1,765	2,038	0
		24	9,295	27,858	0	0	9,286	0	0	0	3,803	1,765	2,038	0	13,089	1,765	2,038	0
Guindulman	1	19	1,023	4,985	25	0	958	0	3,566	0	0	0	0	0	958	0	3,566	0
		19	1,023	4,985	25	0	958	0	3,566	0	0	0	0	0	958	0	3,566	0
Inabanga	1	50	13,305	38,721	0	0	0	0	0	0	0	0	0	0	0	0	0	0
		50	13,305	38,721	0	0	0	0	0	0	0	0	0	0	0	0	0	0
Jagna	1	33	11,289	33,177	0	0	11,017	0	0	0	0	0	0	0	11,017	0	0	0
		33	11,289	33,177	0	0	11,017	0	0	0	0	0	0	0	11,017	0	0	0
Lila	1	18	2,771	8,313	18	0	0	0	0	0	0	0	0	0	0	0	0	0
		18	2,771	8,313	18	0	0	0	0	0	0	0	0	0	0	0	0	0
Loay	1	17	458	1,374	0	0	458	0	0	0	0	0	0	0	458	0	0	0
		17	458	1,374	0	0	458	0	0	0	0	0	0	0	458	0	0	0
Loboc	1	28	4,809	14,427	11	2	155	116	451	352	0	0	0	0	155	116	451	352
		28	4,809	14,427	11	2	155	116	451	352	0	0	0	0	155	116	451	352
Loon	1	68	12,854	38,562	38	0	2,267	0	201	0	1,111	46	319	0	3,378	46	520	0
		68	12,854	38,562	38	0	2,267	0	201	0	1,111	46	319	0	3,378	46	520	0
Mabini	1	8	604	2,129	10	0	495	0	1,654	0	0	0	0	0	495	0	1,654	0
		8	604	2,129	10	0	495	0	1,654	0	0	0	0	0	495	0	1,654	0
Maribojoc	1	22	898	2,694	57	3	752	13	2,844	2,416	0	0	0	0	752	13	2,844	2,416

REGION PROVINCE CITY/ MUNICIPALITY BARANGAY		NO. OF AFFECTED			No. of ECs		Inside Evacuation Centers				Outside Evacuation Centers				TOTAL SERVED (CURRENT)			
															(Inside + Outside)			
		Brgys.	Families	Persons			Families		Persons		Families		Persons		Families		Persons	
					CUM	NOW	CUM	NOW	CUM	NOW	CUM	NOW	CUM	NOW	CUM	NOW		
		22	898	2,694	57	3	752	13	2,844	2,416	0	0	0	0	752	13	2,844	2,416
Panglao	1	3	10	48	2	2	10	10	48	48	0	0	0	0	10	10	48	48
		3	10	48	2	2	10	10	48	48	0	0	0	0	10	10	48	48
Pilar	1	2	7,500	22,500	0	0	0	0	0	0	0	0	0	0	0	0	0	0
		2	7,500	22,500	0	0	0	0	0	0	0	0	0	0	0	0	0	0
Pres. Carlos P. Garcia	1	23	6,335	7,483	0	0	296	0	0	0	0	0	0	0	296	0	0	0
		23	6,335	7,483	0	0	296	0	0	0	0	0	0	0	296	0	0	0
Sagbayan (Borja)	1	24	8,010	24,030	0	0	0	0	0	0	0	0	0	0	0	0	0	0
		24	8,010	24,030	0	0	0	0	0	0	0	0	0	0	0	0	0	0
San Isidro	1	2	14	67	2	0	14	0	67	0	0	0	0	0	14	0	67	0
		2	14	67	2	0	14	0	67	0	0	0	0	0	14	0	67	0
San Miguel	1	18	7,479	22,437	0	0	7,185	200	24,300	919	0	0	0	0	7,185	200	24,300	919
		18	7,479	22,437	0	0	7,185	200	24,300	919	0	0	0	0	7,185	200	24,300	919
Sevilla	1	13	2,919	8,757	4	0	2,940	9	0	0	0	0	0	0	2,940	9	0	0
		13	2,919	8,757	4	0	2,940	9	0	0	0	0	0	0	2,940	9	0	0
Sierra Bullones	1	11	220	905	13	0	220	0	905	0	0	0	0	0	220	0	905	0
		11	220	905	13	0	220	0	905	0	0	0	0	0	220	0	905	0
Sikatuna	1	10	1,905	5,715	0	0	0	0	0	0	0	0	0	0	0	0	0	0
		10	1,905	5,715	0	0	0	0	0	0	0	0	0	0	0	0	0	0
Tagbilaran City	1	9	469	2,052	9	2	423	130	1,821	566	0	0	0	0	423	130	1,821	566
		9	469	2,052	9	2	423	130	1,821	566	0	0	0	0	423	130	1,821	566
Talibon	1	25	20,947	62,841	2	0	60	0	261	0	0	0	0	0	60	0	261	0
		25	20,947	62,841	2	0	60	0	261	0	0	0	0	0	60	0	261	0
Trinidad	1	6	9,300	27,900	19	84	19	0	84	0	0	0	0	0	19	0	84	0
		6	9,300	27,900	19	84	19	0	84	0	0	0	0	0	19	0	84	0
Tubigon	1	34	13,303	39,906	33	7	13,303	1,059	39,906	439	0	0	0	0	13,303	1,059	39,906	439
		34	13,303	39,906	33	7	13,303	1,059	39,906	439	0	0	0	0	13,303	1,059	39,906	439
Ubay	1	44	23,060	69,180	12	12	23,957	249	852	1,060	0	0	0	0	23,957	249	852	1,060
		44	23,060	69,180	12	12	23,957	249	852	1,060	0	0	0	0	23,957	249	852	1,060
Valencia	1	35	4,900	21,431	2	0	0	0	0	0	0	0	0	0	0	0	0	0
		35	4,900	21,431	2	0	0	0	0	0	0	0	0	0	0	0	0	0
CEBU	53	1,078	570,260	1,729,385	1,013	246	199,738	21,217	641,160	88,828	93,371	18,958	283,798	74,452	293,109	40,175	924,958	163,280

REGION PROVINCE CITY/ MUNICIPALITY BARANGAY		NO. OF AFFECTED			No. of ECs		Inside Evacuation Centers				Outside Evacuation Centers				TOTAL SERVED (CURRENT)			
		Brgys.	Families	Persons	CUM	NOW	Families		Persons		Families		Persons		(Inside + Outside)			
							CUM	NOW	CUM	NOW	CUM	NOW	CUM	NOW	Families		Persons	
															CUM	NOW	CUM	NOW
Alcantara	1	9	5,090	15,270	0	0	0	0	5,090	0	15,270	0	0	0	5,090	0	15,270	0
		9	5,090	15,270	0	0	0	0	5,090	0	15,270	0	0	0	5,090	0	15,270	0
Alcoy	1	8	2,326	6,978	0	0	0	0	2,326	0	6,978	0	0	0	2,326	0	6,978	0
		8	2,326	6,978	0	0	0	0	2,326	0	6,978	0	0	0	2,326	0	6,978	0
Alegria	1	9	6,782	26,302	7	3	7	3	170	94	705	408	0	0	170	94	705	408
		9	6,782	26,302	7	3	7	3	170	94	705	408	0	0	170	94	705	408
Aloguinsan	1	5	78	331	7	0	7	0	78	0	331	0	0	0	78	0	331	0
		5	78	331	7	0	7	0	78	0	331	0	0	0	78	0	331	0
Argao	1	45	23,865	71,595	20	0	20	0	335	104	1,261	375	0	0	335	104	1,261	375
		45	23,865	71,595	20	0	20	0	335	104	1,261	375	0	0	335	104	1,261	375
Asturias	1	27	6,121	0	21	0	21	0	646	0	2,863	0	0	0	646	0	2,863	0
		27	6,121	0	21	0	21	0	646	0	2,863	0	0	0	646	0	2,863	0
Badian	1	29	12,520	38,250	0	0	0	0	789	0	3,006	0	2,339	0	9,787	0	3,128	0
		29	12,520	38,250	0	0	0	0	789	0	3,006	0	2,339	0	9,787	0	3,128	0
Balamban	1	28	1,672	7,922	58	0	58	0	1,657	0	7,507	0	56	0	266	0	1,713	0
		28	1,672	7,922	58	0	58	0	1,657	0	7,507	0	56	0	266	0	1,713	0
Bantayan	1	12	432	2,460	18	0	18	0	374	0	1,285	0	0	0	374	0	1,285	0
		12	432	2,460	18	0	18	0	374	0	1,285	0	0	0	374	0	1,285	0
Barili	1	41	27,101	78,531	18	18	18	18	28,153	434	73,463	1,861	0	30	28,153	464	73,463	1,861
		41	27,101	78,531	18	18	18	18	28,153	434	73,463	1,861	0	30	28,153	464	73,463	1,861
Bogo City	1	15	203	762	0	0	0	0	200	0	762	0	0	0	200	0	762	0
		15	203	762	0	0	0	0	200	0	762	0	0	0	200	0	762	0
Boljoon	1	11	4,706	14,118	4	0	4	0	0	0	0	0	0	0	0	0	0	0
		11	4,706	14,118	4	0	4	0	0	0	0	0	0	0	0	0	0	0
Borbon	1	14	237	846	18	0	18	0	280	0	846	0	0	0	280	0	846	0
		14	237	846	18	0	18	0	280	0	846	0	0	0	280	0	846	0
Carcar City	1	15	1,584	4,752	0	0	0	0	1,042	0	5,014	0	0	0	1,042	0	5,014	0
		15	1,584	4,752	0	0	0	0	1,042	0	5,014	0	0	0	1,042	0	5,014	0
Carmen	1	19	2,560	7,680	17	0	17	0	549	1,920	0	0	0	0	549	1,920	0	0
		19	2,560	7,680	17	0	17	0	549	1,920	0	0	0	0	549	1,920	0	0
Catmon	1	19	1,243	3,611	0	0	0	0	1,243	0	3,452	0	0	0	1,243	0	3,452	0
		19	1,243	3,611	0	0	0	0	1,243	0	3,452	0	0	0	1,243	0	3,452	0

REGION PROVINCE CITY/ MUNICIPALITY BARANGAY		NO. OF AFFECTED			No. of ECs		Inside Evacuation Centers				Outside Evacuation Centers				TOTAL SERVED (CURRENT)			
															(Inside + Outside)			
		Brgys.	Families	Persons			Families		Persons		Families		Persons		Families		Persons	
					CUM	NOW	CUM	NOW	CUM	NOW	CUM	NOW	CUM	NOW	CUM	NOW		
Cebu City	1	37	25,028	75,116	6	0	4,400	0	22,000	0	0	0	0	0	4,400	0	22,000	0
		37	25,028	75,116	6	0	4,400	0	22,000	0	0	0	0	0	4,400	0	22,000	0
Compostela	1	17	24,707	49,414	27	4	1,140	39	6,416	162	12,781	0	828	0	13,921	39	7,244	162
		17	24,707	49,414	27	4	1,140	39	6,416	162	12,781	0	828	0	13,921	39	7,244	162
Consolacion	1	21	28,684	86,052	3	0	6,283	0	18,849	0	0	0	0	0	6,283	0	18,849	0
		21	28,684	86,052	3	0	6,283	0	18,849	0	0	0	0	0	6,283	0	18,849	0
Cordoba	1	13	11,051	51,940	13	0	400	400	2,341	2,341	0	0	0	0	400	400	2,341	2,341
		13	11,051	51,940	13	0	400	400	2,341	2,341	0	0	0	0	400	400	2,341	2,341
Daanbantayan	1	20	1,575	5,879	65	0	0	0	0	0	0	0	0	0	0	0	0	0
		20	1,575	5,879	65	0	0	0	0	0	0	0	0	0	0	0	0	0
Dalaguete	1	33	14,813	45,438	0	0	3,667	43	11,031	147	0	0	0	0	3,667	43	11,031	147
		33	14,813	45,438	0	0	3,667	43	11,031	147	0	0	0	0	3,667	43	11,031	147
Danao City	1	42	2,391	9,085	65	65	2,222	2,222	8,345	8,345	169	169	740	740	2,391	2,391	9,085	9,085
		42	2,391	9,085	65	65	2,222	2,222	8,345	8,345	169	169	740	740	2,391	2,391	9,085	9,085
Dumanjug	1	37	17,848	55,593	11	11	558	558	1,376	1,376	0	0	0	0	558	558	1,376	1,376
		37	17,848	55,593	11	11	558	558	1,376	1,376	0	0	0	0	558	558	1,376	1,376
Ginatilan	1	13	1,149	3,447	0	0	0	0	0	0	0	0	0	0	0	0	0	0
		13	1,149	3,447	0	0	0	0	0	0	0	0	0	0	0	0	0	0
Lapu-Lapu City	1	31	78,231	272,692	30	16	10,766	2,440	44,671	10,802	69,980	18,759	245,580	73,712	80,746	21,199	290,251	84,514
		31	78,231	272,692	30	16	10,766	2,440	44,671	10,802	69,980	18,759	245,580	73,712	80,746	21,199	290,251	84,514
Liloan	1	14	29,422	88,266	35	0	2,028	2,028	1,785	1,785	0	0	0	0	2,028	2,028	1,785	1,785
		14	29,422	88,266	35	0	2,028	2,028	1,785	1,785	0	0	0	0	2,028	2,028	1,785	1,785
Madridejos	1	14	3,604	14,502	14	0	1,886	0	7,304	0	1,867	0	7,322	0	3,753	0	14,626	0
		14	3,604	14,502	14	0	1,886	0	7,304	0	1,867	0	7,322	0	3,753	0	14,626	0
Malabuyoc	1	14	4,789	14,367	0	0	4,789	0	0	0	0	0	0	0	4,789	0	0	0
		14	4,789	14,367	0	0	4,789	0	0	0	0	0	0	0	4,789	0	0	0
Mandaue City	1	27	9,307	35,536	34	5	9,307	71	35,536	234	0	0	0	0	9,307	71	35,536	234
		27	9,307	35,536	34	5	9,307	71	35,536	234	0	0	0	0	9,307	71	35,536	234
Medellin	1	19	9,115	29,123	65	0	4,500	0	14,928	0	4,615	0	14,972	0	9,115	0	29,900	0
		19	9,115	29,123	65	0	4,500	0	14,928	0	4,615	0	14,972	0	9,115	0	29,900	0
Minglanilla	1	19	55,218	127,001	23	0	602	0	2,034	0	0	0	0	0	602	0	2,034	0
		19	55,218	127,001	23	0	602	0	2,034	0	0	0	0	0	602	0	2,034	0

REGION PROVINCE CITY/ MUNICIPALITY BARANGAY		NO. OF AFFECTED			No. of ECs		Inside Evacuation Centers				Outside Evacuation Centers				TOTAL SERVED (CURRENT)			
															(Inside + Outside)			
		Brgys.	Families	Persons			Families		Persons		Families		Persons		Families		Persons	
					CUM	NOW	CUM	NOW	CUM	NOW	CUM	NOW	CUM	NOW	CUM	NOW		
Moalboal	1	15	9,762	35,340	0	0	7,771	9,322	31,872	38,621	0	0	0	0	7,771	9,322	31,872	38,621
		15	9,762	35,340	0	0	7,771	9,322	31,872	38,621	0	0	0	0	7,771	9,322	31,872	38,621
Naga City	1	28	2,638	10,214	0	0	2,638	583	10,214	2,242	0	0	0	0	2,638	583	10,214	2,242
		28	2,638	10,214	0	0	2,638	583	10,214	2,242	0	0	0	0	2,638	583	10,214	2,242
Oslob	1	21	5,291	15,873	7	1	644	2	1,950	8	0	0	0	0	644	2	1,950	8
		21	5,291	15,873	7	1	644	2	1,950	8	0	0	0	0	644	2	1,950	8
Pilar	1	13	321	1,116	28	2	223	0	690	0	653	0	2,155	0	876	0	2,845	0
		13	321	1,116	28	2	223	0	690	0	653	0	2,155	0	876	0	2,845	0
Pinamungahan	1	26	17,417	52,251	0	0	0	0	13,166	13,166	0	0	0	0	0	0	13,166	13,166
		26	17,417	52,251	0	0	0	0	13,166	13,166	0	0	0	0	0	0	13,166	13,166
Poro	1	17	6,500	18,849	17	0	1,438	0	4,999	0	0	0	0	0	1,438	0	4,999	0
		17	6,500	18,849	17	0	1,438	0	4,999	0	0	0	0	0	1,438	0	4,999	0
Ronda	1	14	6,309	18,927	17	0	263	115	974	393	0	0	0	0	263	115	974	393
		14	6,309	18,927	17	0	263	115	974	393	0	0	0	0	263	115	974	393
Samboan	1	15	1,901	5,703	0	0	1,901	0	5,703	0	0	0	0	0	1,901	0	5,703	0
		15	1,901	5,703	0	0	1,901	0	5,703	0	0	0	0	0	1,901	0	5,703	0
San Fernando	1	21	311	1,292	1	1	15	15	0	0	0	0	0	0	15	15	0	0
		21	311	1,292	1	1	15	15	0	0	0	0	0	0	15	15	0	0
San Francisco	1	14	868	5,459	42	0	924	0	5,381	0	0	0	0	0	924	0	5,381	0
		14	868	5,459	42	0	924	0	5,381	0	0	0	0	0	924	0	5,381	0
San Remigio	1	27	1,602	6,495	40	0	928	0	2,601	275	27	0	105	0	955	0	2,706	275
		27	1,602	6,495	40	0	928	0	2,601	275	27	0	105	0	955	0	2,706	275
Santa Fe	1	10	1,734	7,555	29	0	1,959	0	6,622	2,740	9	0	65	0	1,968	0	6,687	2,740
		10	1,734	7,555	29	0	1,959	0	6,622	2,740	9	0	65	0	1,968	0	6,687	2,740
Santander	1	10	253	759	0	0	132	0	0	0	121	0	0	0	253	0	0	0
		10	253	759	0	0	132	0	0	0	121	0	0	0	253	0	0	0
Sibonga	1	25	16,604	49,812	105	103	108	0	472	0	0	0	0	0	108	0	472	0
		25	16,604	49,812	105	103	108	0	472	0	0	0	0	0	108	0	472	0
Sogod	1	18	2,359	8,250	44	0	2,359	0	8,250	0	0	0	0	0	2,359	0	8,250	0
		18	2,359	8,250	44	0	2,359	0	8,250	0	0	0	0	0	2,359	0	8,250	0
Tabogon	1	11	651	2,516	25	0	651	0	2,048	0	0	0	0	0	651	0	2,048	0
		11	651	2,516	25	0	651	0	2,048	0	0	0	0	0	651	0	2,048	0

REGION PROVINCE CITY/ MUNICIPALITY BARANGAY		NO. OF AFFECTED			No. of ECs		Inside Evacuation Centers				Outside Evacuation Centers				TOTAL SERVED (CURRENT)			
															(Inside + Outside)			
		Brgys.	Families	Persons			Families		Persons		Families		Persons		Families		Persons	
					CUM	NOW	CUM	NOW	CUM	NOW	CUM	NOW	CUM	NOW	CUM	NOW		
Tabuelan	1	8	696	2,355	22	0	696	0	1,143	0	0	0	0	696	0	1,143	0	
		8	696	2,355	22	0	696	0	1,143	0	0	0	0	696	0	1,143	0	
Talisay City	1	22	80,090	240,270	34	17	80,095	197	240,292	864	0	0	0	0	80,095	197	240,292	864
		22	80,090	240,270	34	17	80,095	197	240,292	864	0	0	0	0	80,095	197	240,292	864
Toledo City	1	22	630	2,683	16	0	630	630	2,683	2,683	0	0	0	0	630	630	2,683	2,683
		22	630	2,683	16	0	630	630	2,683	2,683	0	0	0	0	630	630	2,683	2,683
Tuburan	1	53	255	807	7	0	255	0	804	0	0	0	0	0	255	0	804	0
		53	255	807	7	0	255	0	804	0	0	0	0	0	255	0	804	0
Tudela	1	11	616	0	0	0	628	0	1,937	0	754	0	1,978	0	1,382	0	3,915	0
		11	616	0	0	0	628	0	1,937	0	754	0	1,978	0	1,382	0	3,915	0
NEGROS ORIENTAL	25	492	108,130	378,886	186	30	23,481	3,863	94,019	16,985	195	0	859	0	23,676	3,863	94,878	16,985
Amlan	1	8	2,055	10,275	7	0	0	0	0	0	0	0	0	0	0	0	0	0
		8	2,055	10,275	7	0	0	0	0	0	0	0	0	0	0	0	0	0
Ayungon	1	24	6,905	27,844	5	0	6,697	0	27,844	0	0	0	0	0	6,697	0	27,844	0
		24	6,905	27,844	5	0	6,697	0	27,844	0	0	0	0	0	6,697	0	27,844	0
Bacong	1	22	750	2,858	1	0	1,326	0	5,738	0	0	0	0	0	1,326	0	5,738	0
		22	750	2,858	1	0	1,326	0	5,738	0	0	0	0	0	1,326	0	5,738	0
Bais City	1	19	3,656	888	4	3	266	266	1,131	1,131	0	0	0	0	266	266	1,131	1,131
		19	3,656	888	4	3	266	266	1,131	1,131	0	0	0	0	266	266	1,131	1,131
Basay	1	10	3,467	10,401	7	0	191	0	861	0	0	0	0	0	191	0	861	0
		10	3,467	10,401	7	0	191	0	861	0	0	0	0	0	191	0	861	0
Bayawan City	1	22	5,756	727	22	0	825	0	3,752	0	0	0	0	0	825	0	3,752	0
		22	5,756	727	22	0	825	0	3,752	0	0	0	0	0	825	0	3,752	0
Bindoy (Payabon)	1	22	12,679	38,037	4	3	2,097	111	5,319	215	0	0	0	0	2,097	111	5,319	215
		22	12,679	38,037	4	3	2,097	111	5,319	215	0	0	0	0	2,097	111	5,319	215
Canlaon City	1	12	3,123	9,369	7	4	2,585	2,532	12,904	12,660	0	0	0	0	2,585	2,532	12,904	12,660
		12	3,123	9,369	7	4	2,585	2,532	12,904	12,660	0	0	0	0	2,585	2,532	12,904	12,660
Dauin	1	21	67	0	1	0	184	184	920	920	183	0	787	0	367	184	1,707	920
		21	67	0	1	0	184	184	920	920	183	0	787	0	367	184	1,707	920
Dumaguete City	1	24	416	4,797	17	0	889	110	2,594	0	0	0	0	0	889	110	2,594	0
		24	416	4,797	17	0	889	110	2,594	0	0	0	0	0	889	110	2,594	0
Guihulngan City	1	16	8,402	42,010	43	3	1,592	110	5,618	490	0	0	0	0	1,592	110	5,618	490

REGION PROVINCE CITY/ MUNICIPALITY BARANGAY		NO. OF AFFECTED			No. of ECs		Inside Evacuation Centers				Outside Evacuation Centers				TOTAL SERVED (CURRENT)			
															(Inside + Outside)			
		Brgys.	Families	Persons			Families		Persons		Families		Persons		Families		Persons	
					CUM	NOW	CUM	NOW	CUM	NOW	CUM	NOW	CUM	NOW	CUM	NOW		
		16	8,402	42,010	43	3	1,592	110	5,618	490	0	0	0	0	1,592	110	5,618	490
Jimalalud	1	24	4,721	23,718	10	3	3,943	85	19,468	331	0	0	0	0	3,943	85	19,468	331
		24	4,721	23,718	10	3	3,943	85	19,468	331	0	0	0	0	3,943	85	19,468	331
La Libertad	1	30	7,538	22,614	12	11	1,892	332	4,128	690	0	0	0	0	1,892	332	4,128	690
		30	7,538	22,614	12	11	1,892	332	4,128	690	0	0	0	0	1,892	332	4,128	690
Mabinay	1	32	13,389	66,945	1	0	1	1	7	7	0	0	0	0	1	1	7	7
		32	13,389	66,945	1	0	1	1	7	7	0	0	0	0	1	1	7	7
Manjuyod	1	27	10,151	34,561	12	3	294	26	915	98	0	0	0	0	294	26	915	98
		27	10,151	34,561	12	3	294	26	915	98	0	0	0	0	294	26	915	98
Pamplona	1	16	5,021	15,080	2	0	12	0	77	0	0	0	0	0	12	0	77	0
		16	5,021	15,080	2	0	12	0	77	0	0	0	0	0	12	0	77	0
San Jose	1	14	1,821	9,270	3	0	42	0	187	0	6	0	36	0	48	0	223	0
		14	1,821	9,270	3	0	42	0	187	0	6	0	36	0	48	0	223	0
Santa Catalina	1	22	2,082	10,895	6	0	316	0	1,215	0	6	0	36	0	322	0	1,251	0
		22	2,082	10,895	6	0	316	0	1,215	0	6	0	36	0	322	0	1,251	0
Siaton	1	26	2,593	7,779	3	0	0	0	0	0	0	0	0	0	0	0	0	0
		26	2,593	7,779	3	0	0	0	0	0	0	0	0	0	0	0	0	0
Sibulan	1	15	1,271	3,813	8	0	172	0	661	0	0	0	0	0	172	0	661	0
		15	1,271	3,813	8	0	172	0	661	0	0	0	0	0	172	0	661	0
Tanjay City	1	20	2,420	7,260	1	0	0	0	0	0	0	0	0	0	0	0	0	0
		20	2,420	7,260	1	0	0	0	0	0	0	0	0	0	0	0	0	0
Tayasan	1	18	4,471	13,413	2	0	133	106	566	443	0	0	0	0	133	106	566	443
		18	4,471	13,413	2	0	133	106	566	443	0	0	0	0	133	106	566	443
Valencia (Luzurriaga)	1	24	356	1,068	7	0	24	0	114	0	0	0	0	0	24	0	114	0
		24	356	1,068	7	0	24	0	114	0	0	0	0	0	24	0	114	0
Vallehermoso	1	15	4,623	13,869	0	0	0	0	0	0	0	0	0	0	0	0	0	0
		15	4,623	13,869	0	0	0	0	0	0	0	0	0	0	0	0	0	0
Zamboanguita	1	9	397	1,395	1	0	0	0	0	0	0	0	0	0	0	0	0	0
		9	397	1,395	1	0	0	0	0	0	0	0	0	0	0	0	0	0
SIQUIJOR	6	15	620	2,204	9	0	602	0	2,190	0	4	0	14	0	606	0	2,204	0
Enrique Villanueva	1	6	202	710	3	0	202	0	710	0	0	0	0	0	202	0	710	0
		6	202	710	3	0	202	0	710	0	0	0	0	0	202	0	710	0

REGION PROVINCE CITY/ MUNICIPALITY BARANGAY		NO. OF AFFECTED			No. of ECs		Inside Evacuation Centers				Outside Evacuation Centers				TOTAL SERVED (CURRENT)			
															(Inside + Outside)			
		Brgys.	Families	Persons			Families		Persons		Families		Persons		Families		Persons	
					CUM	NOW	CUM	NOW	CUM	NOW	CUM	NOW	CUM	NOW	CUM	NOW		
Larena	1	2	98	318	2	0	98	0	318	0	0	0	0	0	98	0	318	0
		2	98	318	2	0	98	0	318	0	0	0	0	0	98	0	318	0
Lazi	1	3	132	502	0	0	114	0	488	0	4	0	14	0	118	0	502	0
		3	132	502	0	0	114	0	488	0	4	0	14	0	118	0	502	0
Maria	1	0	54	90	0	0	54	0	90	0	0	0	0	0	54	0	90	0
		0	54	90	0	0	54	0	90	0	0	0	0	0	54	0	90	0
San Juan	1	0	57	364	0	0	57	0	364	0	0	0	0	0	57	0	364	0
		0	57	364	0	0	57	0	364	0	0	0	0	0	57	0	364	0
Siquijor	1	4	77	220	4	0	77	0	220	0	0	0	0	0	77	0	220	0
		4	77	220	4	0	77	0	220	0	0	0	0	0	77	0	220	0
REGION 8	64	1,335	292,032	1,113,411	815	425	36,986	15,961	119,742	50,382	6,415	3,384	21,780	11,554	43,401	19,345	141,522	61,936
SAMAR	3	16	2,667	10,027	0	0	0	0	0	0	0	0	0	0	0	0	0	0
San Jorge	1	1	124	509	0	0	0	0	0	0	0	0	0	0	0	0	0	0
		1	124	509	0	0	0	0	0	0	0	0	0	0	0	0	0	0
Santo Niño	1	1	29	110	0	0	0	0	0	0	0	0	0	0	0	0	0	0
		1	29	110	0	0	0	0	0	0	0	0	0	0	0	0	0	0
Tagapul-an	1	14	2,514	9,408	0	0	0	0	0	0	0	0	0	0	0	0	0	0
		14	2,514	9,408	0	0	0	0	0	0	0	0	0	0	0	0	0	0
EASTERN SAMAR	23	232	48,168	177,153	4	0	469	0	2,345	0	0	0	0	0	469	0	2,345	0
Arteche	1	20	4,614	17,294	0	0	0	0	0	0	0	0	0	0	0	0	0	0
		20	4,614	17,294	0	0	0	0	0	0	0	0	0	0	0	0	0	0
Balangiga	1	13	4,336	15,921	0	0	0	0	0	0	0	0	0	0	0	0	0	0
		13	4,336	15,921	0	0	0	0	0	0	0	0	0	0	0	0	0	0
Balangkayan	1	14	607	2,239	0	0	0	0	0	0	0	0	0	0	0	0	0	0
		14	607	2,239	0	0	0	0	0	0	0	0	0	0	0	0	0	0
Borongan	1	4	1,276	4,782	0	0	0	0	0	0	0	0	0	0	0	0	0	0
		4	1,276	4,782	0	0	0	0	0	0	0	0	0	0	0	0	0	0
Can-avid	1	10	329	1,645	0	0	0	0	0	0	0	0	0	0	0	0	0	0
		10	329	1,645	0	0	0	0	0	0	0	0	0	0	0	0	0	0
Dolores	1	1	443	2,215	1	0	443	0	2,215	0	0	0	0	0	443	0	2,215	0
		1	443	2,215	1	0	443	0	2,215	0	0	0	0	0	443	0	2,215	0
General MacArthur	1	16	1,295	4,587	0	0	0	0	0	0	0	0	0	0	0	0	0	0

REGION PROVINCE CITY/ MUNICIPALITY BARANGAY		NO. OF AFFECTED			No. of ECs		Inside Evacuation Centers				Outside Evacuation Centers				TOTAL SERVED (CURRENT)			
															(Inside + Outside)			
		Brgys.	Families	Persons			Families		Persons		Families		Persons		Families		Persons	
					CUM	NOW	CUM	NOW	CUM	NOW	CUM	NOW	CUM	NOW	CUM	NOW		
		16	1,295	4,587	0	0	0	0	0	0	0	0	0	0	0	0	0	0
Giporlos	1	18	3,569	11,402	1	0	1	0	5	0	0	0	0	0	1	0	5	0
		18	3,569	11,402	1	0	1	0	5	0	0	0	0	0	1	0	5	0
Guiuan	1	36	5,489	17,488	0	0	0	0	0	0	0	0	0	0	0	0	0	0
		36	5,489	17,488	0	0	0	0	0	0	0	0	0	0	0	0	0	0
Hernani	1	11	2,707	9,640	1	0	21	0	105	0	0	0	0	0	21	0	105	0
		11	2,707	9,640	1	0	21	0	105	0	0	0	0	0	21	0	105	0
Jipapad	1	4	51	216	0	0	0	0	0	0	0	0	0	0	0	0	0	0
		4	51	216	0	0	0	0	0	0	0	0	0	0	0	0	0	0
Lawaan	1	15	1,689	5,426	0	0	0	0	0	0	0	0	0	0	0	0	0	0
		15	1,689	5,426	0	0	0	0	0	0	0	0	0	0	0	0	0	0
Llorente	1	1	367	1,445	0	0	0	0	0	0	0	0	0	0	0	0	0	0
		1	367	1,445	0	0	0	0	0	0	0	0	0	0	0	0	0	0
Maslog	1	12	1,572	7,870	0	0	0	0	0	0	0	0	0	0	0	0	0	0
		12	1,572	7,870	0	0	0	0	0	0	0	0	0	0	0	0	0	0
Maydolong	1	1	1,214	4,054	0	0	0	0	0	0	0	0	0	0	0	0	0	0
		1	1,214	4,054	0	0	0	0	0	0	0	0	0	0	0	0	0	0
Mercedes	1	1	1,725	3,648	0	0	0	0	0	0	0	0	0	0	0	0	0	0
		1	1,725	3,648	0	0	0	0	0	0	0	0	0	0	0	0	0	0
Oras	1	23	681	2,897	0	0	0	0	0	0	0	0	0	0	0	0	0	0
		23	681	2,897	0	0	0	0	0	0	0	0	0	0	0	0	0	0
Quinapondan	1	1	1,905	8,950	0	0	0	0	0	0	0	0	0	0	0	0	0	0
		1	1,905	8,950	0	0	0	0	0	0	0	0	0	0	0	0	0	0
Salcedo	1	1	3,635	12,066	0	0	0	0	0	0	0	0	0	0	0	0	0	0
		1	3,635	12,066	0	0	0	0	0	0	0	0	0	0	0	0	0	0
San Julian	1	16	4,255	21,275	0	0	0	0	0	0	0	0	0	0	0	0	0	0
		16	4,255	21,275	0	0	0	0	0	0	0	0	0	0	0	0	0	0
San Policarpo	1	1	4,565	17,290	0	0	0	0	0	0	0	0	0	0	0	0	0	0
		1	4,565	17,290	0	0	0	0	0	0	0	0	0	0	0	0	0	0
Sulat	1	12	1,631	3,889	1	0	4	0	20	0	0	0	0	0	4	0	20	0
		12	1,631	3,889	1	0	4	0	20	0	0	0	0	0	4	0	20	0
Taft	1	1	213	914	0	0	0	0	0	0	0	0	0	0	0	0	0	0

REGION PROVINCE CITY/ MUNICIPALITY BARANGAY		NO. OF AFFECTED			No. of ECs		Inside Evacuation Centers				Outside Evacuation Centers				TOTAL SERVED (CURRENT)			
															(Inside + Outside)			
		Brgys.	Families	Persons			Families		Persons		Families		Persons		Families		Persons	
					CUM	NOW	CUM	NOW	CUM	NOW	CUM	NOW	CUM	NOW	CUM	NOW		
		1	213	914	0	0	0	0	0	0	0	0	0	0	0	0	0	0
LEYTE	19	620	144,560	553,348	151	24	7,744	1,157	17,539	82	561	8	1,893	39	8,305	1,165	19,432	121
Alangalang	1	39	5,371	21,859	0	0	0	0	0	0	0	0	0	0	0	0	0	0
		39	5,371	21,859	0	0	0	0	0	0	0	0	0	0	0	0	0	0
Palo	1	1	368	1,840	0	0	0	0	0	0	0	0	0	0	0	0	0	0
		1	368	1,840	0	0	0	0	0	0	0	0	0	0	0	0	0	0
Santa Fe	1	20	1,776	6,722	0	0	0	0	0	0	0	0	0	0	0	0	0	0
		20	1,776	6,722	0	0	0	0	0	0	0	0	0	0	0	0	0	0
Tacloban	1	107	4,345	19,592	0	0	0	0	0	0	0	0	0	0	0	0	0	0
		107	4,345	19,592	0	0	0	0	0	0	0	0	0	0	0	0	0	0
Tanauan	1	45	6,991	22,268	0	0	0	0	0	0	0	0	0	0	0	0	0	0
		45	6,991	22,268	0	0	0	0	0	0	0	0	0	0	0	0	0	0
Dulag	1	45	11,024	41,017	118	0	3,723	0	8,817	0	553	0	1,854	0	4,276	0	10,671	0
		45	11,024	41,017	118	0	3,723	0	8,817	0	553	0	1,854	0	4,276	0	10,671	0
MacArthur	1	1	2,807	9,409	0	0	0	0	0	0	0	0	0	0	0	0	0	0
		1	2,807	9,409	0	0	0	0	0	0	0	0	0	0	0	0	0	0
Mayorga	1	16	1,775	8,875	0	0	0	0	0	0	0	0	0	0	0	0	0	0
		16	1,775	8,875	0	0	0	0	0	0	0	0	0	0	0	0	0	0
Leyte	1	1	176	880	0	0	0	0	0	0	0	0	0	0	0	0	0	0
		1	176	880	0	0	0	0	0	0	0	0	0	0	0	0	0	0
Ormoc	1	11	427	2,135	0	0	0	0	0	0	0	0	0	0	0	0	0	0
		11	427	2,135	0	0	0	0	0	0	0	0	0	0	0	0	0	0
Abuyog	1	56	11,295	52,079	1	0	931	0	2,560	0	0	0	0	0	931	0	2,560	0
		56	11,295	52,079	1	0	931	0	2,560	0	0	0	0	0	931	0	2,560	0
Bato	1	9	10,410	48,612	8	0	1,933	0	6,080	0	0	0	0	0	1,933	0	6,080	0
		9	10,410	48,612	8	0	1,933	0	6,080	0	0	0	0	0	1,933	0	6,080	0
Baybay	1	92	33,387	125,457	0	0	0	0	0	0	0	0	0	0	0	0	0	0
		92	33,387	125,457	0	0	0	0	0	0	0	0	0	0	0	0	0	0
Hilongos	1	51	19,133	61,482	0	0	0	0	0	0	0	0	0	0	0	0	0	0
		51	19,133	61,482	0	0	0	0	0	0	0	0	0	0	0	0	0	0
Hindang	1	20	4,973	13,658	0	0	0	0	0	0	0	0	0	0	0	0	0	0
		20	4,973	13,658	0	0	0	0	0	0	0	0	0	0	0	0	0	0

REGION PROVINCE CITY/ MUNICIPALITY BARANGAY		NO. OF AFFECTED			No. of ECs		Inside Evacuation Centers				Outside Evacuation Centers				TOTAL SERVED (CURRENT)			
															(Inside + Outside)			
		Brgys.	Families	Persons			Families		Persons		Families		Persons		Families		Persons	
					CUM	NOW	CUM	NOW	CUM	NOW	CUM	NOW	CUM	NOW	CUM	NOW		
Inopacan	1	20	6,220	24,880	16	16	1,137	1,137	0	0	0	0	0	0	1,137	1,137	0	0
		20	6,220	24,880	16	16	1,137	1,137	0	0	0	0	0	0	1,137	1,137	0	0
Javier (Bugho)	1	28	7,968	28,304	0	0	0	0	0	0	0	0	0	0	0	0	0	0
		28	7,968	28,304	0	0	0	0	0	0	0	0	0	0	0	0	0	0
Mahaplag	1	28	5,307	26,535	0	0	0	0	0	0	0	0	0	0	0	0	0	0
		28	5,307	26,535	0	0	0	0	0	0	0	0	0	0	0	0	0	0
Matalom	1	30	10,807	37,744	8	8	20	20	82	82	8	8	39	39	28	28	121	121
		30	10,807	37,744	8	8	20	20	82	82	8	8	39	39	28	28	121	121
SOUTHERN LEYTE	19	467	96,637	372,883	660	401	28,773	14,804	99,858	50,300	5,854	3,376	19,887	11,515	34,627	18,180	119,745	61,815
Anahawan	1	14	2,322	8,575	13	13	568	568	2,056	2,056	0	0	0	0	568	568	2,056	2,056
		14	2,322	8,575	13	13	568	568	2,056	2,056	0	0	0	0	568	568	2,056	2,056
Bontoc	1	35	6,599	24,351	130	33	3,633	1,455	14,447	5,735	33	33	140	140	3,666	1,488	14,587	5,875
		35	6,599	24,351	130	33	3,633	1,455	14,447	5,735	33	33	140	140	3,666	1,488	14,587	5,875
Hinunangan	1	40	3,708	12,967	20	20	442	442	1,467	1,467	9	9	34	34	451	451	1,501	1,501
		40	3,708	12,967	20	20	442	442	1,467	1,467	9	9	34	34	451	451	1,501	1,501
Hinundayan	1	17	3,727	13,588	14	14	169	169	575	575	3	3	17	17	172	172	592	592
		17	3,727	13,588	14	14	169	169	575	575	3	3	17	17	172	172	592	592
Libagon	1	14	4,603	15,971	19	19	877	877	1,484	1,484	285	285	127	127	1,162	1,162	1,611	1,611
		14	4,603	15,971	19	19	877	877	1,484	1,484	285	285	127	127	1,162	1,162	1,611	1,611
Liloan	1	24	6,130	19,641	12	0	835	35	2,509	179	368	368	787	787	1,203	403	3,296	966
		24	6,130	19,641	12	0	835	35	2,509	179	368	368	787	787	1,203	403	3,296	966
Limasawa	1	6	1,843	6,430	15	15	279	244	757	624	703	686	2,639	2,505	982	930	3,396	3,129
		6	1,843	6,430	15	15	279	244	757	624	703	686	2,639	2,505	982	930	3,396	3,129
Maasin	1	42	3,988	14,724	159	54	3,241	261	7,538	770	739	13	2,340	36	3,980	274	9,878	806
		42	3,988	14,724	159	54	3,241	261	7,538	770	739	13	2,340	36	3,980	274	9,878	806
Macrohon	1	30	8,100	40,500	33	33	1,818	1,818	6,788	43	0	0	0	0	1,818	1,818	6,788	43
		30	8,100	40,500	33	33	1,818	1,818	6,788	43	0	0	0	0	1,818	1,818	6,788	43
Malitbog	1	37	5,699	15,183	27	27	692	30	2,596	0	790	0	2,777	0	1,482	30	5,373	0
		37	5,699	15,183	27	27	692	30	2,596	0	790	0	2,777	0	1,482	30	5,373	0
Padre Burgos	1	11	3,696	11,395	1	1	1,067	583	3,872	2,915	0	0	0	0	1,067	583	3,872	2,915
		11	3,696	11,395	1	1	1,067	583	3,872	2,915	0	0	0	0	1,067	583	3,872	2,915
Pintuyan	1	23	2,999	13,822	1	1	238	238	877	877	0	0	0	0	238	238	877	877

REGION PROVINCE CITY/ MUNICIPALITY BARANGAY		NO. OF AFFECTED			No. of ECs		Inside Evacuation Centers				Outside Evacuation Centers				TOTAL SERVED (CURRENT)			
															(Inside + Outside)			
		Brgys.	Families	Persons			Families		Persons		Families		Persons		Families		Persons	
					CUM	NOW	CUM	NOW	CUM	NOW	CUM	NOW	CUM	NOW	CUM	NOW		
		23	2,999	13,822	1	1	238	238	877	877	0	0	0	0	238	238	877	877
Saint Bernard	1	30	7,485	37,425	31	31	3,326	3,326	13,464	13,464	0	0	0	0	3,326	3,326	13,464	13,464
		30	7,485	37,425	31	31	3,326	3,326	13,464	13,464	0	0	0	0	3,326	3,326	13,464	13,464
San Francisco	1	22	5,000	14,600	20	20	346	346	1,091	1,091	594	594	3,342	3,342	940	940	4,433	4,433
		22	5,000	14,600	20	20	346	346	1,091	1,091	594	594	3,342	3,342	940	940	4,433	4,433
San Juan (Cabalian)	1	18	4,887	15,203	35	35	430	430	1,541	1,541	193	193	741	741	623	623	2,282	2,282
		18	4,887	15,203	35	35	430	430	1,541	1,541	193	193	741	741	623	623	2,282	2,282
San Ricardo	1	15	2,993	10,794	7	7	98	98	411	411	144	144	641	641	242	242	1,052	1,052
		15	2,993	10,794	7	7	98	98	411	411	144	144	641	641	242	242	1,052	1,052
Silago	1	15	2,733	8,049	36	0	1,406	0	4,752	0	945	0	3,157	0	2,351	0	7,909	0
		15	2,733	8,049	36	0	1,406	0	4,752	0	945	0	3,157	0	2,351	0	7,909	0
Sogod	1	45	14,537	72,685	53	53	3,696	3,696	16,395	16,335	849	849	2,481	2,481	4,545	4,545	18,876	18,816
		45	14,537	72,685	53	53	3,696	3,696	16,395	16,335	849	849	2,481	2,481	4,545	4,545	18,876	18,816
Tomas Oppus	1	29	5,588	16,980	34	25	5,612	188	17,238	733	199	199	664	664	5,811	387	17,902	1,397
		29	5,588	16,980	34	25	5,612	188	17,238	733	199	199	664	664	5,811	387	17,902	1,397
REGION 9	21	0	778	1,610	0	0	189	0	845	0	0	0	0	0	189	0	845	0
ZAMBOANGA DEL NORTE	18	0	535	495	0	0	99	0	495	0	0	0	0	0	99	0	495	0
Dipolog	6	0	99	495	0	0	99	0	495	0	0	0	0	0	99	0	495	0
Barra		0	20	100	0	0	20	0	100	0	0	0	0	0	20	0	100	0
Dicayas		0	19	95	0	0	19	0	95	0	0	0	0	0	19	0	95	0
Turno		0	14	70	0	0	14	0	70	0	0	0	0	0	14	0	70	0
Miputak		0	10	50	0	0	10	0	50	0	0	0	0	0	10	0	50	0
Lugdungan		0	1	5	0	0	1	0	5	0	0	0	0	0	1	0	5	0
Olingan		0	35	175	0	0	35	0	175	0	0	0	0	0	35	0	175	0
Dapitan	12	0	436	0	0	0	0	0	0	0	0	0	0	0	0	0	0	0
Burgos		0	350	0	0	0	0	0	0	0	0	0	0	0	0	0	0	0
Oyan		0	30	0	0	0	0	0	0	0	0	0	0	0	0	0	0	0
Diwaan		0	20	0	0	0	0	0	0	0	0	0	0	0	0	0	0	0
Bag-ao		0	12	0	0	0	0	0	0	0	0	0	0	0	0	0	0	0
Taguilon		0	12	0	0	0	0	0	0	0	0	0	0	0	0	0	0	0
Sinonoc		0	2	0	0	0	0	0	0	0	0	0	0	0	0	0	0	0
Owaon		0	3	0	0	0	0	0	0	0	0	0	0	0	0	0	0	0

REGION PROVINCE CITY/ MUNICIPALITY BARANGAY		NO. OF AFFECTED			No. of ECs		Inside Evacuation Centers				Outside Evacuation Centers				TOTAL SERVED (CURRENT)			
															(Inside + Outside)			
		Brgys.	Families	Persons			Families		Persons		Families		Persons		Families		Persons	
					CUM	NOW	CUM	NOW	CUM	NOW	CUM	NOW	CUM	NOW	CUM	NOW		
San Pedro		0	2	0	0	0	0	0	0	0	0	0	0	0	0	0	0	0
Bagting		0	1	0	0	0	0	0	0	0	0	0	0	0	0	0	0	0
Sto. Niño		0	1	0	0	0	0	0	0	0	0	0	0	0	0	0	0	0
Ba-ao		0	2	0	0	0	0	0	0	0	0	0	0	0	0	0	0	0
Canlucani		0	1	0	0	0	0	0	0	0	0	0	0	0	0	0	0	0
ZAMBOANGA DEL SUR	3	0	243	1,115	0	0	90	0	350	0	0	0	0	0	90	0	350	0
Zamboanga City	1	0	215	1,075	0	0	70	0	350	0	0	0	0	0	70	0	350	0
Labuan		0	215	1,075	0	0	70	0	350	0	0	0	0	0	70	0	350	0
Tambulig	1	0	20	0	0	0	20	0	0	0	0	0	0	0	20	0	0	0
Kapalaran		0	20	0	0	0	20	0	0	0	0	0	0	0	20	0	0	0
Bayog	1	0	8	40	0	0	0	0	0	0	0	0	0	0	0	0	0	0
		0	8	40	0	0	0	0	0	0	0	0	0	0	0	0	0	0
REGION 10	59	427	49,550	192,344	488	2	36,673	6	142,127	28	393	0	1,826	0	37,066	6	143,953	28
MISAMIS ORIENTAL	24	249	33,941	127,682	301	2	26,581	6	99,962	28	0	0	0	0	26,581	6	99,962	28
Cagayan de Oro	1	40	7,320	23,731	55	0	7,320	0	23,731	0	0	0	0	0	7,320	0	23,731	0
		40	7,320	23,731	55	0	7,320	0	23,731	0	0	0	0	0	7,320	0	23,731	0
Gingoog	1	24	2,687	10,031	26	0	2,687	0	10,031	0	0	0	0	0	2,687	0	10,031	0
		24	2,687	10,031	26	0	2,687	0	10,031	0	0	0	0	0	2,687	0	10,031	0
Balingoan	1	5	430	1,574	6	0	430	0	1,574	0	0	0	0	0	430	0	1,574	0
		5	430	1,574	6	0	430	0	1,574	0	0	0	0	0	430	0	1,574	0
Naawan	1	6	126	702	6	0	126	0	702	0	0	0	0	0	126	0	702	0
		6	126	702	6	0	126	0	702	0	0	0	0	0	126	0	702	0
Lagonglong	1	10	1,708	6,966	10	0	1,708	0	6,966	0	0	0	0	0	1,708	0	6,966	0
		10	1,708	6,966	10	0	1,708	0	6,966	0	0	0	0	0	1,708	0	6,966	0
Lugait	1	5	208	901	5	0	208	0	901	0	0	0	0	0	208	0	901	0
		5	208	901	5	0	208	0	901	0	0	0	0	0	208	0	901	0
Villanueva	1	7	135	539	8	0	135	0	539	0	0	0	0	0	135	0	539	0
		7	135	539	8	0	135	0	539	0	0	0	0	0	135	0	539	0
Kinoguitan	1	15	2,000	10,000	5	0	150	0	1,150	0	0	0	0	0	150	0	1,150	0
		15	2,000	10,000	5	0	150	0	1,150	0	0	0	0	0	150	0	1,150	0
Libertad	1	4	290	990	5	0	290	0	990	0	0	0	0	0	290	0	990	0
		4	290	990	5	0	290	0	990	0	0	0	0	0	290	0	990	0

REGION PROVINCE CITY/ MUNICIPALITY BARANGAY		NO. OF AFFECTED			No. of ECs		Inside Evacuation Centers				Outside Evacuation Centers				TOTAL SERVED (CURRENT)			
															(Inside + Outside)			
		Brgys.	Families	Persons			Families		Persons		Families		Persons		Families		Persons	
					CUM	NOW	CUM	NOW	CUM	NOW	CUM	NOW	CUM	NOW	CUM	NOW		
Tagoloan	1	9	2,796	11,878	23	1	2,108	2	8,438	8	0	0	0	0	2,108	2	8,438	8
		9	2,796	11,878	23	1	2,108	2	8,438	8	0	0	0	0	2,108	2	8,438	8
Binuangan	1	7	504	2,505	16	0	504	0	2,505	0	0	0	0	0	504	0	2,505	0
		7	504	2,505	16	0	504	0	2,505	0	0	0	0	0	504	0	2,505	0
Magsaysay (Linugos)	1	25	5,000	16,035	5	0	178	0	605	0	0	0	0	0	178	0	605	0
		25	5,000	16,035	5	0	178	0	605	0	0	0	0	0	178	0	605	0
Initao	1	2	20	94	2	0	20	0	94	0	0	0	0	0	20	0	94	0
		2	20	94	2	0	20	0	94	0	0	0	0	0	20	0	94	0
Salay	1	8	789	2,672	17	0	789	0	2,672	0	0	0	0	0	789	0	2,672	0
		8	789	2,672	17	0	789	0	2,672	0	0	0	0	0	789	0	2,672	0
Sugbongcogon	1	11	2,972	8,583	11	0	2,972	0	8,583	0	0	0	0	0	2,972	0	8,583	0
		11	2,972	8,583	11	0	2,972	0	8,583	0	0	0	0	0	2,972	0	8,583	0
Opol	1	2	449	1,789	2	0	449	0	1,789	0	0	0	0	0	449	0	1,789	0
		2	449	1,789	2	0	449	0	1,789	0	0	0	0	0	449	0	1,789	0
El Salvador	1	6	485	1,404	6	0	485	0	1,404	0	0	0	0	0	485	0	1,404	0
		6	485	1,404	6	0	485	0	1,404	0	0	0	0	0	485	0	1,404	0
Manticao	1	4	225	1,012	6	0	225	0	1,012	0	0	0	0	0	225	0	1,012	0
		4	225	1,012	6	0	225	0	1,012	0	0	0	0	0	225	0	1,012	0
Medina	1	4	25	105	5	0	25	0	105	0	0	0	0	0	25	0	105	0
		4	25	105	5	0	25	0	105	0	0	0	0	0	25	0	105	0
Balingasag	1	22	2,396	10,956	32	1	2,396	4	10,956	20	0	0	0	0	2,396	4	10,956	20
		22	2,396	10,956	32	1	2,396	4	10,956	20	0	0	0	0	2,396	4	10,956	20
Talisayan	1	11	1,049	4,042	23	0	1,049	0	4,042	0	0	0	0	0	1,049	0	4,042	0
		11	1,049	4,042	23	0	1,049	0	4,042	0	0	0	0	0	1,049	0	4,042	0
Claveria	1	4	99	390	2	0	99	0	390	0	0	0	0	0	99	0	390	0
		4	99	390	2	0	99	0	390	0	0	0	0	0	99	0	390	0
Jasaan	1	14	1,946	9,626	21	0	1,946	0	9,626	0	0	0	0	0	1,946	0	9,626	0
		14	1,946	9,626	21	0	1,946	0	9,626	0	0	0	0	0	1,946	0	9,626	0
Alubijid	1	4	282	1,157	4	0	282	0	1,157	0	0	0	0	0	282	0	1,157	0
		4	282	1,157	4	0	282	0	1,157	0	0	0	0	0	282	0	1,157	0
CAMIGUIN	5	44	3,886	16,086	43	0	1,656	0	6,818	0	281	0	1,377	0	1,937	0	8,195	0
Mambajao	1	8	1,790	7,150	9	0	246	0	974	0	0	0	0	0	246	0	974	0

REGION PROVINCE CITY/ MUNICIPALITY BARANGAY		NO. OF AFFECTED			No. of ECs		Inside Evacuation Centers				Outside Evacuation Centers				TOTAL SERVED (CURRENT)			
															(Inside + Outside)			
		Brgys.	Families	Persons			CUM	NOW	Families		Persons		Families		Persons		Families	
					CUM	NOW			CUM	NOW	CUM	NOW	CUM	NOW	CUM	NOW	CUM	NOW
		8	1,790	7,150	9	0	246	0	974	0	0	0	0	0	246	0	974	0
Sagay	1	7	375	1,722	7	0	113	0	412	0	262	0	1,310	0	375	0	1,722	0
		7	375	1,722	7	0	113	0	412	0	262	0	1,310	0	375	0	1,722	0
Mahinog	1	8	732	3,733	9	0	565	0	2,898	0	0	0	0	0	565	0	2,898	0
		8	732	3,733	9	0	565	0	2,898	0	0	0	0	0	565	0	2,898	0
Guinsiliban	1	7	551	2,012	7	0	329	0	1,212	0	0	0	0	0	329	0	1,212	0
		7	551	2,012	7	0	329	0	1,212	0	0	0	0	0	329	0	1,212	0
Catarman	1	14	438	1,469	11	0	403	0	1,322	0	19	0	67	0	422	0	1,389	0
		14	438	1,469	11	0	403	0	1,322	0	19	0	67	0	422	0	1,389	0
LANAO DEL NORTE	10	56	3,572	18,392	71	0	3,553	0	18,295	0	2	0	12	0	3,555	0	18,307	0
Iligan	1	30	2,476	14,856	38	0	2,476	0	14,856	0	0	0	0	0	2,476	0	14,856	0
		30	2,476	14,856	38	0	2,476	0	14,856	0	0	0	0	0	2,476	0	14,856	0
Bacolod	1	6	268	911	12	0	251	0	826	0	0	0	0	0	251	0	826	0
		6	268	911	12	0	251	0	826	0	0	0	0	0	251	0	826	0
Maigo	1	1	128	421	2	0	128	0	421	0	0	0	0	0	128	0	421	0
		1	128	421	2	0	128	0	421	0	0	0	0	0	128	0	421	0
Tubod	1	1	16	80	1	0	16	0	80	0	0	0	0	0	16	0	80	0
		1	16	80	1	0	16	0	80	0	0	0	0	0	16	0	80	0
Kolambugan	1	3	182	502	3	0	182	0	502	0	0	0	0	0	182	0	502	0
		3	182	502	3	0	182	0	502	0	0	0	0	0	182	0	502	0
Lala	1	3	48	165	3	0	48	0	165	0	0	0	0	0	48	0	165	0
		3	48	165	3	0	48	0	165	0	0	0	0	0	48	0	165	0
Matungao	1	4	74	254	5	0	74	0	254	0	0	0	0	0	74	0	254	0
		4	74	254	5	0	74	0	254	0	0	0	0	0	74	0	254	0
Pantar	1	1	2	12	0	0	0	0	0	0	2	0	12	0	2	0	12	0
		1	2	12	0	0	0	0	0	0	2	0	12	0	2	0	12	0
Kauswagan	1	6	373	1,179	6	0	373	0	1,179	0	0	0	0	0	373	0	1,179	0
		6	373	1,179	6	0	373	0	1,179	0	0	0	0	0	373	0	1,179	0
Salvador	1	1	5	12	1	0	5	0	12	0	0	0	0	0	5	0	12	0
		1	5	12	1	0	5	0	12	0	0	0	0	0	5	0	12	0
MISAMIS OCCIDENTAL	11	25	1,845	8,483	19	0	791	0	3,342	0	110	0	437	0	901	0	3,779	0
Plaridel	1	3	81	288	3	0	81	0	288	0	0	0	0	0	81	0	288	0

REGION PROVINCE CITY/ MUNICIPALITY BARANGAY		NO. OF AFFECTED			No. of ECs		Inside Evacuation Centers				Outside Evacuation Centers				TOTAL SERVED (CURRENT)			
															(Inside + Outside)			
		Brgys.	Families	Persons			Families		Persons		Families		Persons		Families		Persons	
					CUM	NOW	CUM	NOW	CUM	NOW	CUM	NOW	CUM	NOW	CUM	NOW		
		3	81	288	3	0	81	0	288	0	0	0	0	0	81	0	288	0
Lopez Jaena	1	2	238	1,250	2	0	139	0	868	0	99	0	382	0	238	0	1,250	0
		2	238	1,250	2	0	139	0	868	0	99	0	382	0	238	0	1,250	0
Panaon	1	1	1	8	1	0	1	0	8	0	0	0	0	0	1	0	8	0
		1	1	8	1	0	1	0	8	0	0	0	0	0	1	0	8	0
Don Victoriano Chiongbian (Don Mariano Marcos)	1	2	29	130	2	0	29	0	130	0	0	0	0	0	29	0	130	0
		2	29	130	2	0	29	0	130	0	0	0	0	0	29	0	130	0
Sinacaban	1	1	9	20	1	0	9	0	20	0	0	0	0	0	9	0	20	0
		1	9	20	1	0	9	0	20	0	0	0	0	0	9	0	20	0
Clarín	1	1	11	55	0	0	0	0	0	0	11	0	55	0	11	0	55	0
		1	11	55	0	0	0	0	0	0	11	0	55	0	11	0	55	0
Tudela	1	1	2	10	0	0	0	0	0	0	0	0	0	0	0	0	0	0
		1	2	10	0	0	0	0	0	0	0	0	0	0	0	0	0	0
Ozamiz	1	2	6	25	2	0	6	0	25	0	0	0	0	0	6	0	25	0
		2	6	25	2	0	6	0	25	0	0	0	0	0	6	0	25	0
Aloran	1	1	62	225	1	0	62	0	225	0	0	0	0	0	62	0	225	0
		1	62	225	1	0	62	0	225	0	0	0	0	0	62	0	225	0
Oroquieta	1	5	150	622	6	0	134	0	558	0	0	0	0	0	134	0	558	0
		5	150	622	6	0	134	0	558	0	0	0	0	0	134	0	558	0
Bonifacio	1	6	1,256	5,850	1	0	330	0	1,220	0	0	0	0	0	330	0	1,220	0
		6	1,256	5,850	1	0	330	0	1,220	0	0	0	0	0	330	0	1,220	0
BUKIDNON	9	53	6,306	21,701	54	0	4,092	0	13,710	0	0	0	0	0	4,092	0	13,710	0
Malaybalay	1	12	395	1,519	12	0	395	0	1,519	0	0	0	0	0	395	0	1,519	0
		12	395	1,519	12	0	395	0	1,519	0	0	0	0	0	395	0	1,519	0
Valencia	1	17	3,100	9,649	18	0	3,100	0	9,649	0	0	0	0	0	3,100	0	9,649	0
		17	3,100	9,649	18	0	3,100	0	9,649	0	0	0	0	0	3,100	0	9,649	0
Cabanglasan	1	3	83	415	3	0	71	0	355	0	0	0	0	0	71	0	355	0
		3	83	415	3	0	71	0	355	0	0	0	0	0	71	0	355	0
Malitbog	1	9	2,500	9,002	10	0	301	0	1,086	0	0	0	0	0	301	0	1,086	0
		9	2,500	9,002	10	0	301	0	1,086	0	0	0	0	0	301	0	1,086	0
Libona	1	2	69	345	2	0	69	0	345	0	0	0	0	0	69	0	345	0
		2	69	345	2	0	69	0	345	0	0	0	0	0	69	0	345	0

REGION PROVINCE CITY/ MUNICIPALITY BARANGAY		NO. OF AFFECTED			No. of ECs		Inside Evacuation Centers				Outside Evacuation Centers				TOTAL SERVED (CURRENT)			
															(Inside + Outside)			
		Brgys.	Families	Persons			Families		Persons		Families		Persons		Families		Persons	
					CUM	NOW	CUM	NOW	CUM	NOW	CUM	NOW	CUM	NOW	CUM	NOW		
Impasugong	1	5	59	186	5	0	59	0	186	0	0	0	0	0	59	0	186	0
		5	59	186	5	0	59	0	186	0	0	0	0	0	59	0	186	0
Sumilao	1	2	26	90	2	0	26	0	90	0	0	0	0	0	26	0	90	0
		2	26	90	2	0	26	0	90	0	0	0	0	0	26	0	90	0
Maramag	1	2	71	480	2	0	71	0	480	0	0	0	0	0	71	0	480	0
		2	71	480	2	0	71	0	480	0	0	0	0	0	71	0	480	0
San Fernando	1	1	3	15	0	0	0	0	0	0	0	0	0	0	0	0	0	0
		1	3	15	0	0	0	0	0	0	0	0	0	0	0	0	0	0
REGION 11	3	4	297	998	10	0	295	0	848	0	0	0	0	0	295	0	848	0
DAVAO DE ORO	2	3	295	985	10	0	295	0	848	0	0	0	0	0	295	0	848	0
New Bataan	1	1	188	614	8	0	188	0	477	0	0	0	0	0	188	0	477	0
Brgy. Andap		1	188	614	8	0	188	0	477	0	0	0	0	0	188	0	477	0
Nabunturan	1	2	107	371	2	0	107	0	371	0	0	0	0	0	107	0	371	0
		2	107	371	2	0	107	0	371	0	0	0	0	0	107	0	371	0
DAVAO CITY	1	1	2	13	0	0	0	0	0	0	0	0	0	0	0	0	0	0
Davao City	1	1	2	13	0	0	0	0	0	0	0	0	0	0	0	0	0	0
		1	2	13	0	0	0	0	0	0	0	0	0	0	0	0	0	0
REGION 12	22	22	24,426	8,884	1	0	669	0	3,096	0	0	0	0	0	669	0	3,096	0
COTABATO	22	22	24,426	8,884	1	0	669	0	3,096	0	0	0	0	0	669	0	3,096	0
Kabacan	1	1	2,106	8,884	1	0	669	0	3,096	0	0	0	0	0	669	0	3,096	0
Brgy. Kayaga		1	2,106	8,884	1	0	669	0	3,096	0	0	0	0	0	669	0	3,096	0
Pikit	21	21	22,320	0	0	0	0	0	0	0	0	0	0	0	0	0	0	0
Nabundas		1	1,167	0	0	0	0	0	0	0	0	0	0	0	0	0	0	0
Inug-ug		1	925	0	0	0	0	0	0	0	0	0	0	0	0	0	0	0
Talitay		1	1,490	0	0	0	0	0	0	0	0	0	0	0	0	0	0	0
Rajahmuda		1	1,372	0	0	0	0	0	0	0	0	0	0	0	0	0	0	0
Bagoinged		1	1,666	0	0	0	0	0	0	0	0	0	0	0	0	0	0	0
Buliok		1	1,165	0	0	0	0	0	0	0	0	0	0	0	0	0	0	0
Balungis		1	1,281	0	0	0	0	0	0	0	0	0	0	0	0	0	0	0
Fort Pikit		1	1,115	0	0	0	0	0	0	0	0	0	0	0	0	0	0	0
Tinutulan		1	405	0	0	0	0	0	0	0	0	0	0	0	0	0	0	0
Balabak		1	620	0	0	0	0	0	0	0	0	0	0	0	0	0	0	0

REGION PROVINCE CITY/ MUNICIPALITY BARANGAY		NO. OF AFFECTED			No. of ECs		Inside Evacuation Centers				Outside Evacuation Centers				TOTAL SERVED (CURRENT)			
															(Inside + Outside)			
		Brgys.	Families	Persons			Families		Persons		Families		Persons		Families		Persons	
					CUM	NOW	CUM	NOW	CUM	NOW	CUM	NOW	CUM	NOW	CUM	NOW		
Balatican		1	300	0	0	0	0	0	0	0	0	0	0	0	0	0	0	0
Barungis		1	1,125	0	0	0	0	0	0	0	0	0	0	0	0	0	0	0
Punol		1	1,426	0	0	0	0	0	0	0	0	0	0	0	0	0	0	0
Paidu-pulangi		1	1,723	0	0	0	0	0	0	0	0	0	0	0	0	0	0	0
Macasendeng		1	1,457	0	0	0	0	0	0	0	0	0	0	0	0	0	0	0
Katilacan		1	700	0	0	0	0	0	0	0	0	0	0	0	0	0	0	0
Damalasak		1	499	0	0	0	0	0	0	0	0	0	0	0	0	0	0	0
Macabual		1	589	0	0	0	0	0	0	0	0	0	0	0	0	0	0	0
Bulol		1	1,303	0	0	0	0	0	0	0	0	0	0	0	0	0	0	0
Bulod		1	535	0	0	0	0	0	0	0	0	0	0	0	0	0	0	0
Kabasalan		1	1,457	0	0	0	0	0	0	0	0	0	0	0	0	0	0	0
CARAGA	73	997	357,493	1,249,867	1,868	299	129,858	13,934	501,789	51,354	42,083	8,225	166,000	25,480	171,941	22,159	667,789	76,834
BUTUAN CITY	1	59	10,198	39,801	105	0	9,587	0	37,756	0	611	0	2,045	0	10,198	0	39,801	0
Butuan	1	59	10,198	39,801	105	0	9,587	0	37,756	0	611	0	2,045	0	10,198	0	39,801	0
		59	10,198	39,801	105	0	9,587	0	37,756	0	611	0	2,045	0	10,198	0	39,801	0
AGUSAN DEL NORTE	11	139	38,218	160,418	291	4	17,924	94	76,529	331	8,916	0	40,665	0	26,840	94	117,194	331
Buenavista	1	19	822	3,430	20	0	818	0	3,340	0	4	0	29	0	822	0	3,369	0
		19	822	3,430	20	0	818	0	3,340	0	4	0	29	0	822	0	3,369	0
Cabadbaran	1	30	12,528	62,004	64	4	6,295	94	30,839	331	6,233	0	31,165	0	12,528	94	62,004	331
		30	12,528	62,004	64	4	6,295	94	30,839	331	6,233	0	31,165	0	12,528	94	62,004	331
Carmen	1	6	233	781	16	0	229	0	760	0	4	0	21	0	233	0	781	0
		6	233	781	16	0	229	0	760	0	4	0	21	0	233	0	781	0
Jabonga	1	15	7,876	27,168	44	0	1,597	0	5,124	0	1,141	0	3,681	0	2,738	0	8,805	0
		15	7,876	27,168	44	0	1,597	0	5,124	0	1,141	0	3,681	0	2,738	0	8,805	0
Kitcharao	1	11	5,995	21,278	45	0	1,724	0	5,705	0	860	0	2,784	0	2,584	0	8,489	0
		11	5,995	21,278	45	0	1,724	0	5,705	0	860	0	2,784	0	2,584	0	8,489	0
Las Nieves	1	5	27	137	4	0	24	0	124	0	3	0	13	0	27	0	137	0
		5	27	137	4	0	24	0	124	0	3	0	13	0	27	0	137	0
Magallanes	1	7	777	2,574	13	0	773	0	2,550	0	4	0	24	0	777	0	2,574	0
		7	777	2,574	13	0	773	0	2,550	0	4	0	24	0	777	0	2,574	0
Nasipit	1	16	530	1,837	22	0	524	0	1,809	0	6	0	28	0	530	0	1,837	0
		16	530	1,837	22	0	524	0	1,809	0	6	0	28	0	530	0	1,837	0

REGION PROVINCE CITY/ MUNICIPALITY BARANGAY		NO. OF AFFECTED			No. of ECs		Inside Evacuation Centers				Outside Evacuation Centers				TOTAL SERVED (CURRENT)			
															(Inside + Outside)			
		Brgys.	Families	Persons			Families		Persons		Families		Persons		Families		Persons	
					CUM	NOW	CUM	NOW	CUM	NOW	CUM	NOW	CUM	NOW	CUM	NOW		
Remedios T. Romualdez	1	8	1,743	6,712	15	0	1,082	0	3,792	0	661	0	2,920	0	1,743	0	6,712	0
		8	1,743	6,712	15	0	1,082	0	3,792	0	661	0	2,920	0	1,743	0	6,712	0
Santiago	1	9	4,085	17,151	11	0	1,256	0	5,140	0	0	0	0	0	1,256	0	5,140	0
		9	4,085	17,151	11	0	1,256	0	5,140	0	0	0	0	0	1,256	0	5,140	0
Tubay	1	13	3,602	17,346	37	0	3,602	0	17,346	0	0	0	0	0	3,602	0	17,346	0
		13	3,602	17,346	37	0	3,602	0	17,346	0	0	0	0	0	3,602	0	17,346	0
AGUSAN DEL SUR	14	105	26,441	101,607	136	0	5,441	0	22,713	0	2,223	0	8,699	0	7,664	0	31,412	0
Bayugan	1	3	446	2,132	1	0	446	0	2,132	0	0	0	0	0	446	0	2,132	0
		3	446	2,132	1	0	446	0	2,132	0	0	0	0	0	446	0	2,132	0
Bunawan	1	10	978	3,778	18	0	960	0	3,730	0	18	0	48	0	978	0	3,778	0
		10	978	3,778	18	0	960	0	3,730	0	18	0	48	0	978	0	3,778	0
Esperanza	1	2	179	895	3	0	179	0	895	0	0	0	0	0	179	0	895	0
		2	179	895	3	0	179	0	895	0	0	0	0	0	179	0	895	0
La Paz	1	2	93	465	2	0	82	0	410	0	11	0	55	0	93	0	465	0
		2	93	465	2	0	82	0	410	0	11	0	55	0	93	0	465	0
Loreto	1	5	147	476	5	0	147	0	476	0	0	0	0	0	147	0	476	0
		5	147	476	5	0	147	0	476	0	0	0	0	0	147	0	476	0
Prosperidad	1	32	9,399	36,671	12	0	554	0	2,973	0	2,073	0	8,039	0	2,627	0	11,012	0
		32	9,399	36,671	12	0	554	0	2,973	0	2,073	0	8,039	0	2,627	0	11,012	0
Rosario	1	11	12,230	45,977	32	0	756	0	3,186	0	0	0	0	0	756	0	3,186	0
		11	12,230	45,977	32	0	756	0	3,186	0	0	0	0	0	756	0	3,186	0
San Francisco	1	1	106	404	6	0	106	0	404	0	0	0	0	0	106	0	404	0
		1	106	404	6	0	106	0	404	0	0	0	0	0	106	0	404	0
San Luis	1	1	7	26	1	0	7	0	26	0	0	0	0	0	7	0	26	0
		1	7	26	1	0	7	0	26	0	0	0	0	0	7	0	26	0
Santa Josefa	1	1	17	60	1	0	17	0	60	0	0	0	0	0	17	0	60	0
		1	17	60	1	0	17	0	60	0	0	0	0	0	17	0	60	0
Sibagat	1	18	1,641	4,907	30	0	1,072	0	3,018	0	38	0	144	0	1,110	0	3,162	0
		18	1,641	4,907	30	0	1,072	0	3,018	0	38	0	144	0	1,110	0	3,162	0
Talacogon	1	2	130	540	6	0	130	0	540	0	0	0	0	0	130	0	540	0
		2	130	540	6	0	130	0	540	0	0	0	0	0	130	0	540	0
Trento	1	16	1,062	5,250	18	0	983	0	4,855	0	79	0	395	0	1,062	0	5,250	0

REGION PROVINCE CITY/ MUNICIPALITY BARANGAY		NO. OF AFFECTED			No. of ECs		Inside Evacuation Centers				Outside Evacuation Centers				TOTAL SERVED (CURRENT)			
															(Inside + Outside)			
		Brgys.	Families	Persons			Families		Persons		Families		Persons		Families		Persons	
					CUM	NOW	CUM	NOW	CUM	NOW	CUM	NOW	CUM	NOW	CUM	NOW		
		16	1,062	5,250	18	0	983	0	4,855	0	79	0	395	0	1,062	0	5,250	0
Veruela	1	1	6	26	1	0	2	0	8	0	4	0	18	0	6	0	26	0
		1	6	26	1	0	2	0	8	0	4	0	18	0	6	0	26	0
SURIGAO DEL NORTE	21	335	170,195	513,283	761	276	45,789	13,365	170,341	49,470	20,421	8,225	73,709	25,480	66,210	21,590	244,050	74,950
Alegria	1	12	6,500	32,500	46	0	907	0	3,764	0	431	0	2,003	0	1,338	0	5,767	0
		12	6,500	32,500	46	0	907	0	3,764	0	431	0	2,003	0	1,338	0	5,767	0
Bacuag	1	9	4,199	15,881	40	0	1,703	0	7,053	0	803	0	3,094	0	2,506	0	10,147	0
		9	4,199	15,881	40	0	1,703	0	7,053	0	803	0	3,094	0	2,506	0	10,147	0
Burgos	1	6	1,399	6,866	15	3	449	27	2,129	118	921	921	4,594	4,594	1,370	948	6,723	4,712
		6	1,399	6,866	15	3	449	27	2,129	118	921	921	4,594	4,594	1,370	948	6,723	4,712
Claver	1	14	11,795	40,987	32	1	2,405	78	9,048	255	342	0	1,089	0	2,747	78	10,137	255
		14	11,795	40,987	32	1	2,405	78	9,048	255	342	0	1,089	0	2,747	78	10,137	255
Dapa	1	29	10,310	36,144	8	8	694	694	2,882	2,882	0	0	0	0	694	694	2,882	2,882
		29	10,310	36,144	8	8	694	694	2,882	2,882	0	0	0	0	694	694	2,882	2,882
Del Carmen	1	20	9,122	28,086	28	27	2,726	2,495	10,996	8,613	6,396	6,396	17,090	17,090	9,122	8,891	28,086	25,703
		20	9,122	28,086	28	27	2,726	2,495	10,996	8,613	6,396	6,396	17,090	17,090	9,122	8,891	28,086	25,703
General Luna	1	19	8,362	24,059	8	8	531	531	2,378	2,378	0	0	0	0	531	531	2,378	2,378
		19	8,362	24,059	8	8	531	531	2,378	2,378	0	0	0	0	531	531	2,378	2,378
Gigaquit	1	13	6,600	22,555	42	0	3,180	0	10,976	0	3,420	0	11,579	0	6,600	0	22,555	0
		13	6,600	22,555	42	0	3,180	0	10,976	0	3,420	0	11,579	0	6,600	0	22,555	0
Mainit	1	21	8,487	36,379	48	0	8,487	0	36,379	0	0	0	0	0	8,487	0	36,379	0
		21	8,487	36,379	48	0	8,487	0	36,379	0	0	0	0	0	8,487	0	36,379	0
Malimono	1	14	5,856	18,055	54	0	2,117	0	7,125	0	571	0	1,971	0	2,688	0	9,096	0
		14	5,856	18,055	54	0	2,117	0	7,125	0	571	0	1,971	0	2,688	0	9,096	0
Pilar	1	15	3,539	11,687	47	42	2,367	2,235	8,121	7,806	0	0	0	0	2,367	2,235	8,121	7,806
		15	3,539	11,687	47	42	2,367	2,235	8,121	7,806	0	0	0	0	2,367	2,235	8,121	7,806
Placer	1	20	6,935	34,675	67	17	2,386	83	8,776	409	1,249	0	4,770	0	3,635	83	13,546	409
		20	6,935	34,675	67	17	2,386	83	8,776	409	1,249	0	4,770	0	3,635	83	13,546	409
San Benito	1	6	1,654	6,029	1	1	14	14	49	49	0	0	0	0	14	14	49	49
		6	1,654	6,029	1	1	14	14	49	49	0	0	0	0	14	14	49	49
San Francisco (Anao-Aon)	1	11	4,545	22,725	29	10	3,683	313	10,454	1,034	486	0	1,326	0	4,169	313	11,780	1,034
		11	4,545	22,725	29	10	3,683	313	10,454	1,034	486	0	1,326	0	4,169	313	11,780	1,034

REGION PROVINCE CITY/ MUNICIPALITY BARANGAY		NO. OF AFFECTED			No. of ECs		Inside Evacuation Centers				Outside Evacuation Centers				TOTAL SERVED (CURRENT)			
															(Inside + Outside)			
		Brgys.	Families	Persons			Families		Persons		Families		Persons		Families		Persons	
					CUM	NOW	CUM	NOW	CUM	NOW	CUM	NOW	CUM	NOW	CUM	NOW		
San Isidro	1	12	2,353	11,765	48	25	957	93	3,179	325	85	85	305	305	1,042	178	3,484	630
		12	2,353	11,765	48	25	957	93	3,179	325	85	85	305	305	1,042	178	3,484	630
Santa Monica (Sapao)	1	11	2,980	10,738	6	6	215	215	911	911	0	0	0	0	215	215	911	91
		11	2,980	10,738	6	6	215	215	911	911	0	0	0	0	215	215	911	911
Sison	1	12	4,361	18,373	30	0	1,712	0	6,218	0	2,590	0	12,053	0	4,302	0	18,271	0
		12	4,361	18,373	30	0	1,712	0	6,218	0	2,590	0	12,053	0	4,302	0	18,271	0
Socorro	1	14	7,002	23,850	23	0	960	0	3,476	0	526	0	2,088	0	1,486	0	5,564	0
		14	7,002	23,850	23	0	960	0	3,476	0	526	0	2,088	0	1,486	0	5,564	0
Surigao City	1	54	54,905	67,692	122	122	6,414	6,414	23,830	23,830	823	823	3,491	3,491	7,237	7,237	27,321	27,321
		54	54,905	67,692	122	122	6,414	6,414	23,830	23,830	823	823	3,491	3,491	7,237	7,237	27,321	27,321
Tagana-an	1	14	6,455	32,275	31	6	2,820	173	8,880	860	4	0	11	0	2,824	173	8,891	860
		14	6,455	32,275	31	6	2,820	173	8,880	860	4	0	11	0	2,824	173	8,891	860
Tubod	1	9	2,836	11,962	36	0	1,062	0	3,717	0	1,774	0	8,245	0	2,836	0	11,962	0
		9	2,836	11,962	36	0	1,062	0	3,717	0	1,774	0	8,245	0	2,836	0	11,962	0
SURIGAO DEL SUR	19	259	74,836	283,268	557	1	50,642	0	192,897	0	9,912	0	40,882	0	60,554	0	233,779	0
Barobo	1	18	4,469	17,387	41	0	4,259	0	16,503	0	210	0	884	0	4,469	0	17,387	0
		18	4,469	17,387	41	0	4,259	0	16,503	0	210	0	884	0	4,469	0	17,387	0
Bayabas	1	7	1,324	4,912	22	0	1,230	0	4,726	0	94	0	186	0	1,324	0	4,912	0
		7	1,324	4,912	22	0	1,230	0	4,726	0	94	0	186	0	1,324	0	4,912	0
Bislig	1	6	1,406	5,412	0	0	0	0	0	0	0	0	0	0	0	0	0	0
		6	1,406	5,412	0	0	0	0	0	0	0	0	0	0	0	0	0	0
Cagwait	1	11	3,734	14,237	21	0	3,459	0	12,720	0	275	0	1,517	0	3,734	0	14,237	0
		11	3,734	14,237	21	0	3,459	0	12,720	0	275	0	1,517	0	3,734	0	14,237	0
Cantilan	1	17	3,819	14,961	28	1	3,819	0	14,961	0	0	0	0	0	3,819	0	14,961	0
		17	3,819	14,961	28	1	3,819	0	14,961	0	0	0	0	0	3,819	0	14,961	0
Carmen	1	8	1,865	6,881	17	0	1,278	0	4,664	0	587	0	2,217	0	1,865	0	6,881	0
		8	1,865	6,881	17	0	1,278	0	4,664	0	587	0	2,217	0	1,865	0	6,881	0
Carrascal	1	14	7,885	24,586	15	0	2,714	0	8,584	0	0	0	0	0	2,714	0	8,584	0
		14	7,885	24,586	15	0	2,714	0	8,584	0	0	0	0	0	2,714	0	8,584	0
Cortes	1	12	2,131	7,659	15	0	1,992	0	7,076	0	139	0	583	0	2,131	0	7,659	0
		12	2,131	7,659	15	0	1,992	0	7,076	0	139	0	583	0	2,131	0	7,659	0
Hinatuan	1	24	10,386	41,351	56	0	9,044	0	35,983	0	1,342	0	5,368	0	10,386	0	41,351	0

REGION PROVINCE CITY/ MUNICIPALITY BARANGAY		NO. OF AFFECTED			No. of ECs		Inside Evacuation Centers				Outside Evacuation Centers				TOTAL SERVED (CURRENT)			
															(Inside + Outside)			
		Brgys.	Families	Persons			Families		Persons		Families		Persons		Families		Persons	
					CUM	NOW	CUM	NOW	CUM	NOW	CUM	NOW	CUM	NOW	CUM	NOW		
		24	10,386	41,351	56	0	9,044	0	35,983	0	1,342	0	5,368	0	10,386	0	41,351	0
Lanuza	1	13	3,786	18,930	27	0	1,273	0	4,735	0	190	0	682	0	1,463	0	5,417	0
		13	3,786	18,930	27	0	1,273	0	4,735	0	190	0	682	0	1,463	0	5,417	0
Lianga	1	13	3,296	12,553	30	0	2,856	0	10,801	0	440	0	1,752	0	3,296	0	12,553	0
		13	3,296	12,553	30	0	2,856	0	10,801	0	440	0	1,752	0	3,296	0	12,553	0
Lingig	1	12	3,508	13,013	45	0	3,168	0	11,781	0	340	0	1,232	0	3,508	0	13,013	0
		12	3,508	13,013	45	0	3,168	0	11,781	0	340	0	1,232	0	3,508	0	13,013	0
Madrid	1	14	1,555	5,524	36	0	1,296	0	4,741	0	259	0	783	0	1,555	0	5,524	0
		14	1,555	5,524	36	0	1,296	0	4,741	0	259	0	783	0	1,555	0	5,524	0
Marihatag	1	12	3,071	12,767	48	0	1,694	0	6,746	0	1,377	0	6,021	0	3,071	0	12,767	0
		12	3,071	12,767	48	0	1,694	0	6,746	0	1,377	0	6,021	0	3,071	0	12,767	0
San Agustin	1	13	3,821	14,909	26	0	2,038	0	7,667	0	1,783	0	7,242	0	3,821	0	14,909	0
		13	3,821	14,909	26	0	2,038	0	7,667	0	1,783	0	7,242	0	3,821	0	14,909	0
San Miguel	1	13	953	4,185	13	0	869	0	3,720	0	84	0	465	0	953	0	4,185	0
		13	953	4,185	13	0	869	0	3,720	0	84	0	465	0	953	0	4,185	0
Tagbina	1	7	402	1,429	15	0	402	0	1,429	0	0	0	0	0	402	0	1,429	0
		7	402	1,429	15	0	402	0	1,429	0	0	0	0	0	402	0	1,429	0
Tago	1	24	8,831	29,108	41	0	2,485	0	10,760	0	964	0	3,786	0	3,449	0	14,546	0
		24	8,831	29,108	41	0	2,485	0	10,760	0	964	0	3,786	0	3,449	0	14,546	0
Tandag	1	21	8,594	33,464	61	0	6,766	0	25,300	0	1,828	0	8,164	0	8,594	0	33,464	0
		21	8,594	33,464	61	0	6,766	0	25,300	0	1,828	0	8,164	0	8,594	0	33,464	0
DINAGAT ISLANDS	7	100	37,605	151,490	18	18	475	475	1,553	1,553	0	0	0	0	475	475	1,553	1,553
Basilisa	1	27	7,089	26,535	0	0	0	0	0	0	0	0	0	0	0	0	0	0
		27	7,089	26,535	0	0	0	0	0	0	0	0	0	0	0	0	0	0
Cagdianao	1	14	5,615	18,881	0	0	0	0	0	0	0	0	0	0	0	0	0	0
		14	5,615	18,881	0	0	0	0	0	0	0	0	0	0	0	0	0	0
Dinagat	1	12	3,438	11,400	0	0	0	0	0	0	0	0	0	0	0	0	0	0
		12	3,438	11,400	0	0	0	0	0	0	0	0	0	0	0	0	0	0
Libjo	1	16	5,208	18,051	4	4	107	107	322	322	0	0	0	0	107	107	322	322
		16	5,208	18,051	4	4	107	107	322	322	0	0	0	0	107	107	322	322
Loreto	1	10	3,054	10,618	0	0	0	0	0	0	0	0	0	0	0	0	0	0
		10	3,054	10,618	0	0	0	0	0	0	0	0	0	0	0	0	0	0

REGION PROVINCE CITY/ MUNICIPALITY BARANGAY		NO. OF AFFECTED			No. of ECs		Inside Evacuation Centers				Outside Evacuation Centers				TOTAL SERVED (CURRENT)			
															(Inside + Outside)			
		Brgys.	Families	Persons			Families		Persons		Families		Persons		Families		Persons	
					CUM	NOW	CUM	NOW	CUM	NOW	CUM	NOW	CUM	NOW	CUM	NOW		
San Jose	1	12	10,633	53,165	14	14	368	368	1,231	1,231	0	0	0	0	368	368	1,231	1,231
		12	10,633	53,165	14	14	368	368	1,231	1,231	0	0	0	0	368	368	1,231	1,231
Tubajon	1	9	2,568	12,840	0	0	0	0	0	0	0	0	0	0	0	0	0	0
		9	2,568	12,840	0	0	0	0	0	0	0	0	0	0	0	0	0	0
BARMM	6	110	8,537	38,123	0	0	0	0	0	0	0	0	0	0	0	0	0	0
LANAO DEL SUR	5	108	8,251	36,693	0	0	0	0	0	0	0	0	0	0	0	0	0	0
Tagoloan II	1	8	15	83	0	0	0	0	0	0	0	0	0	0	0	0	0	0
		8	15	83	0	0	0	0	0	0	0	0	0	0	0	0	0	0
Binidayan	1	0	46	230	0	0	0	0	0	0	0	0	0	0	0	0	0	0
		0	46	230	0	0	0	0	0	0	0	0	0	0	0	0	0	0
Maguing	1	34	500	2,500	0	0	0	0	0	0	0	0	0	0	0	0	0	0
		34	500	2,500	0	0	0	0	0	0	0	0	0	0	0	0	0	0
Bubong	1	36	4,610	18,480	0	0	0	0	0	0	0	0	0	0	0	0	0	0
		36	4,610	18,480	0	0	0	0	0	0	0	0	0	0	0	0	0	0
Ditsaan-Ramain	1	30	3,080	15,400	0	0	0	0	0	0	0	0	0	0	0	0	0	0
		30	3,080	15,400	0	0	0	0	0	0	0	0	0	0	0	0	0	0
MAGUINDANAO	1	2	286	1,430	0	0	0	0	0	0	0	0	0	0	0	0	0	0
Guindulungan	1	2	286	1,430	0	0	0	0	0	0	0	0	0	0	0	0	0	0
		2	286	1,430	0	0	0	0	0	0	0	0	0	0	0	0	0	0

CASUALTIES

PROVINCE CITY /MUNICIPALITY BARANGAY	QTY	SURNAME	FIRST NAME	MIDDLE NAME	AGE	SEX	ADDRESS	CAUSE	REMARKS	SOURCE OF DATA	VALIDATED
DEAD	81										
MIMAROPA	12										
PALAWAN	12										
Puerto Princesa	5										
		Pagapulan	PJ	Brillantes	3	Male	Purok Pag-asa, Brgy Irawan, Puerto Princesa City	Asphyxia Drowning	Confirmed dead last December 17, 2021	Puerto Princesa City Police Office/ Regional MDM Cluster	Yes

PROVINCE CITY /MUNICIPALITY BARANGAY	QTY	SURNAME	FIRST NAME	MIDDLE NAME	AGE	SEX	ADDRESS	CAUSE	REMARKS	SOURCE OF DATA	VALIDATED
		Pagapulan	Aliah	Brillantes		Female	Purok Pag-asa, Brgy Irawan, Puerto Princesa City	Asphyxia Drowning	3 months old, Confirmed dead last December 17, 2021	Puerto Princesa City Police Office/ Regional MDM Cluster	Yes
		Ballesteros	Madeline	A	59	Female	Purok Masagana, Brgy. Manalo, Puerto Princesa City	Acute myocardial infraction Underlying cause: Hypertensive Cardio Vascular Disease	Confirmed dead last December 18, 2021, awaiting submission of death certificate	Puerto Princesa City Police Office/ Regional MDM Cluster	Yes
		Tialang	Carlos	Liwag	79	Male	Purok Magsasaka, Brgy. Lucbuan, Puerto Princesa City	Acute asyphyxiation due to drowning incident	Confirmed dead last December 18, 2021	Puerto Princesa City Police Office/ Regional MDM Cluster	Yes
		Castigador	Marian	T	30	Female	Brgy. Sta Cruz, Puerto Princesa City	Asphyxia Drowning	Confirmed dead last December 17, 2021	Puerto Princesa City Police Office/ Regional MDM Cluster	Yes
Roxas	7										
		Condesa	Joery	Cayao	33	Male	Purok Mangingisda, Brgy. 4, Roxas, Palawan	Asphyxia due to drowning	Found 23 December 2021 at the vicinity of Stanlake Island, Roxas, Palawan, Wearing colored black/longsleeve t-shirt with trivial tatto on his right shoulder	Roxas Palawan MPS and Regional MDM Cluster	Yes
		Eugenio	Joselito	A	52	Male	Brgy. Biton, Taytay, Palawan	Asphyxia due to drowning	Found cadaver on 26 December 2021 in the municipality of Roxas PalawanWearing colored green t- shirt with estimated height 5'3' - 5'4' . Claimed and brought by his relatives to Biton, Taytay, Palawan	Roxas Palawan MPS and Regional MDM Cluster	Yes

PROVINCE CITY /MUNICIPALITY BARANGAY	QTY	SURNAME	FIRST NAME	MIDDLE NAME	AGE	SEX	ADDRESS	CAUSE	REMARKS	SOURCE OF DATA	VALIDATED
		Valencia	Rodel	Flores	44	Male	Brgy. Biton, Taytay, Palawan	Asphyxia due to drowning	Previously reported missing due to the maritime incident in the vicinity waters of Roxas, Palawan on 19 December 2021 Claimed and brought by his relatives to Biton, Taytay, Palawan	Roxas Palawan MPS and Regional MDM Cluster	Yes
		Villanueva	Cristy	Bantog	20	Female	Brgy Abaroan, Roxas, Palawan	Asphyxia Antecedent:Lan dslide	Found cadaver on 18 December 2021, 7:00 AM at the Sitio Bayugon, Brgy Tinitian, Roxas, Palawan, the victim was caught in landslide	Roxas Palawan MPS and Regional MDM Cluster	Yes
		Valencia	Delmar	San Jose	16	Male	Brgy. Biton, Taytay, Palawan	Asphyxia by drowning	Cadaver floating at the seashore of Purok 2, Brgy New Barbacan, Roxas, Palawan.	Roxas Palawan MPS and Regional MDM Cluster	Yes
		Molato	Nimuel	Alcasarin	21	Male	Brgy. Calawag, Taytay, Palawan	Asphyxia by drowning	Found cadaver at the vicinity waters of Purao Island, Roxas, Palawan wearing black shorts and black long sleeves	Roxas Palawan MPS and Regional MDM Cluster	Yes
		Argonsola	Ariel	Herdero	39	Male	Brgy. Cabayugan, Puerto Princesa City	Asphyxia by drowning	With death certificate, awaiting submission of Police Report	Roxas Palawan MPS and Regional MDM Cluster	Yes
REGION 6	46										
NEGROS OCCIDENTAL	42										
San Carlos	2										
		Desoyo	Candelario		64	Male	Carmona St., Brgy 1 San Carlos City	Hit by falling tree		DILG	Yes
		Canete	Imelda		62	Female	Remedio St., Brgy. 3	T/C Traumatic Bone Injuries		DILG	Yes
Moises Padilla (Magallon)	3										

PROVINCE CITY /MUNICIPALITY BARANGAY	QTY	SURNAME	FIRST NAME	MIDDLE NAME	AGE	SEX	ADDRESS	CAUSE	REMARKS	SOURCE OF DATA	VALIDATED
		Valanzuela	Jose Ariel	Dela Torre	57	Male	San Julian Mapa, Brgy. Odiong, Moises Padilla, Negros Occidental	Strangulation by Accident		DILG	Yes
		Gloriba	Rogelio	Grajales	77	Male	Brgy. Crossing Magallon, Moises Padilla	Cotton Tree Fell to House of Victim		DILG	Yes
		Solteda	Clareiz		5	Female	Sitio Agogolo, Brgy. Macagahay	Hit by falling debris		DILG	Yes
Manapla	1										
		Lobaton	Fernando	Bermeo	70	Male	Sto Nino, Brgy. Tortosa	Drowning		DILG	Yes
La Carlota	1										
		Sumiling	Joemar	T	32	Male	Along Cristina Road, Brgy. 1, La Carlota City, Negros Occidental	Hit by the falling branches of the mango tree on the road		DILG	Yes
Kabankalan	11										
		Valdevieso	Arnel	Roquero	43	Male	Brgy Magballo	Drowning		DILG	Yes
		Omero	Zena	Amar	33	Female	Brgy. Linao	Drowning/Flash Flood		DILG	Yes
		Omero	Jhaneen	Amar	19	Female	Brgy. Bantayan	Drowning/Flashf lood		DILG	Yes
		Lindayao	Leony	B	66	Female	Sitio Hulugan, Brgy Carol-an	House was collapsed and was trapped inside	on process	DILG	Yes
		Montecino	Amelia		78	Female	Sitio Pagulaon, Brgy Carol-an	House collapsed and was trapped inside	on process	DILG	Yes
		Billon	Teodora	Oblique		Female	Park Palong Brgy Magballo	reported missing on previous report but found dead, half buried under the mud		DILG	Yes
		Florentino	Robina	Poblacion	46	Female	Brgy Locotan	declared dead due to drowning		DILG	Yes
		Florentino	John Paul	Poblacion	17	Male	Brgy Locotan	declared dead due to drowning		DILG	Yes
		Castro	Judith	Bahiyo	43	Female	Brgy Locotan	drowning		DILG	Yes
		Manalo	Nida		59	Male	Brgy Magballo	Drowning		DILG	Yes
		Belsote	Leo James	L	12	Male	Brgy Hilamonan	hit by a fallen mango tree	on process	DILG	Yes

PROVINCE CITY /MUNICIPALITY BARANGAY	QTY	SURNAME	FIRST NAME	MIDDLE NAME	AGE	SEX	ADDRESS	CAUSE	REMARKS	SOURCE OF DATA	VALIDATED
Ilog	2										
		Daguia	Michael	Bornes	49	Male	Prk Aguinaldo, Brgy Calubang	Drowning		DILG	Yes
		Sevilla	Ariel	Lacson	22	Male	Brgy. 1	Sustained head injury		DILG	Yes
Candoni	2										
		Sabio	Nemia	Banay	47	Female	Purok 1, Brgy Caningay, Candoni,	Hypothermia		DILG	Yes
		Baldelovar	Chad Rick	Sabio	6	Male	Purok 1, Brgy Caningay, Candoni,	Hypothermia		DILG	Yes
Binalbagan	1										
		Nobleza	Virginia	Gardoles	56	Female	Brgy Amontay	Cause of Death: Strong winds destroyed house resulted to her death		DILG	Yes
Cauayan	2										
		Dela Torre	Romulo	Castro	66	Male	Brgy Yao-Yao		Still gathering information	DILG	Yes
		Barluado	Cresenciano	Engahen	66	Male	Brgy. Basak, Cauayan, Negros Occidental	Severe Traumatic Brain Injury due to Falling object		DILG	Yes
Sipalay	16										
		Ye	Genieve		38	Female	Brgy Maricalum	Drowning		DILG	Yes
		Biasong	Maria Feves		66	Female	Brgy. Mambaroto	Drowning		DILG	Yes
		Fadol	Lyca		13	Female	Brgy. Mambaroto	Drowning		DILG	Yes
		Magbanua	Armando		70	Male	Brgy. Cabadiangan	Trapped in his residence		DILG	Yes
		Amaro	Alex		38	Male	Brgy. Cabadiangan	Drowning		DILG	Yes
		Saratan	Freddie	Lobaton	17	Male	Brgy. Gil Montilla	Drowning		DILG	Yes
		Colasisang	Carlos		57	Male	Brgy. Maricalum	Falling Debris		DILG	Yes
		Colasisang	Genevive		58	Female	Brgy. Maricalum	Falling Debris		DILG	Yes
		Vallejo	Rosalinda	Abendanio	78	Female	Brgy. Cabadiangan	Hypothermia		DILG	Yes
		Loresto	Vergie		72	Female	Brgy. Cabadiangan	Still gathering information		DILG	Yes
		Canillo	Pedro		65	Male	Brgy. Cartagena	Was hit by fallen wood		DILG	Yes

PROVINCE CITY /MUNICIPALITY BARANGAY	QTY	SURNAME	FIRST NAME	MIDDLE NAME	AGE	SEX	ADDRESS	CAUSE	REMARKS	SOURCE OF DATA	VALIDATED
		Berandoy	Dominica	Caballero		Unidentified	Brgy. Gil Montilla	Drowning		DILG	Yes
		Gonzales	Rolly		50	Male	Zone 1, Brgy. Cabadiangan	To be determined		DILG	Yes
		Gilwano	Jealyn		13	Female	Purok Calatong, Brgy. Cabadiangan	died due to flashflood		DILG	Yes
		Ginancial	Arlene	Chavez	3 mos	Female	Brgy Mambaroto	Prolong Cold Exposure secondary to Flood		DILG	Yes
		Uyco	Pearly	Gumata	18	Female	Brgy. Gil Montilla	Drowning		DILG	Yes
Bago	1										
		Pahilanga	Ma Luisa	Lipat	67	Female	Park Sierra Brgy Busay	being verified, on process		DILG	Yes
ILOILO	2										
Miagao	1										
		Fajurano	Antonio	Herivias	58	Male	Brgy. Malagyan, Miagao, Iloilo		Guard House was crushed by a fallen tree where SG Fajurano was posted	DILG	Yes
Iloilo City	1										
		Caberte	Rosalyn	Canillo	53	Female	Zone 5, Brgy. Sambag, Jaro, Iloilo City	A bamboo tree fell on the ground and hit the victim's house		DILG	Yes
GUIMARAS	2										
Sibunag	2										
		Castro	Rudulfo		76	Male	Brgy. Ravina, Sibunag, Guimaras		Pinned inside their house by an uprooted tree	DILG	Yes
		Palencia	Virginia		63	Female	Brgy. Ravina, Sibunag, Guimaras		Pinned inside their house by an uprooted tree	DILG	Yes
REGION 7	2										
BOHOL	2										
Calape	2										
		Laguera	Jessie		60	Male	Aabucayan, Liboron	Drowning		PNP Calape	Yes
		Dano	Anastacio		78	Male	Tultugan, Calape	Drowning		PNP Calape	Yes
REGION 8	16										
SOUTHERN LEYTE	16										

PROVINCE CITY /MUNICIPALITY BARANGAY	QTY	SURNAME	FIRST NAME	MIDDLE NAME	AGE	SEX	ADDRESS	CAUSE	REMARKS	SOURCE OF DATA	VALIDATED
Malitbog	5										
		Manubay	Isabelo	Sibay	49	Male	Brgy. Iba	Brain injury secondary to head hit by fallen wall secondary to storm surge due to Typhoon Odette (Trapped in debris inside the house of Mr. Teodoro Lamoste)	With Spot Report and Death Certificate	DILG	Yes
		Lamoste	Teodoro	Hibaya	28	Male	Brgy. Taliwa	Brain injury secondary to head hit by fallen wall due to storm surge (Trapped in a falling debris inside his house)	With Spot Report and Death Certificate	DILG	Yes
		Manubay	Divina	Villamor	59	Female	Brgy. Iba	Brain injury secondary to head hit by fallen wall due to storm surge (Trapped in debris inside the house of Mr. Teodoro Lamoste)	With Spot Report and Death Certificate	DILG	Yes
		Talisaysay	Ernesto	Agapay	39	Male	Brgy. Concepcion	Severe hypothermia secondary to body heavily soaked in rain (Found lifeless in the house of Jonas Ybanez after the typhoon)	With Spot Report and Death Certificate	DILG	Yes
		Miole	Francisco	Batas	74	Male	Brgy. Sta. Cruz	Hypoxia secondary to Asphyxia due to storm surge (Found lifeless after the typhoon near the basketball court of Brgy Sta. Cruz)	With Spot Report and Death Certificate	DILG	Yes
Maasin	1										

PROVINCE CITY /MUNICIPALITY BARANGAY	QTY	SURNAME	FIRST NAME	MIDDLE NAME	AGE	SEX	ADDRESS	CAUSE	REMARKS	SOURCE OF DATA	VALIDATED
		Suganom	Illuminado		83	Male	Brgy. Baugo	Hemorrhage, brain injury, head hit the floor secondary to a fall from sudden forceful contact of the chest by a big wooden post	With Police Report and Death Certificate	DILG	Yes
Tomas Oppus	1										
		Bernardino	Marcelo			Male	Brgy. Inguihan	Multiple traumatic injury from Falling Debris	With Police Report and Death Certificate	DILG	Yes
Saint Bernard	3										
		Razona	Marcial	Alatraka	95	Male	Brgy. Hindag-an	Asphyxia secondary to drowning	With Police Report and Death Certificate	DILG	Yes
		Ayad	Premitiva	Deligero	84	Female	Brgy. Hindag-an	Hypothermia secondary to drowning	With Police Report and Death Certificate	DILG	Yes
		Talero	Leonida	Bungcaras	76	Female	Brgy. Hindag-an	Asphyxia from alleged drowning	With Police Report and Death Certificate	DILG	Yes
Macrohon	1										
		Eco	Ranie Boy	Mabilog	49	Male	Brgy. Upper Ichon	Drowning	With Police Report and Death Certificate	DILG	Yes
Sogod	2										
		Estoria	Rogelio		63	Male	Brgy. Zone II	Found lifeless after the typhoon near the basketball court of Brgy Zone II	With Police Report and Death Certificate	DILG	Yes
		Lora	Agustin	Modina	84	Male	Brgy. Mc Arthur	Found lifeless in the victim's house	With Police Report and Death Certificate	DILG	Yes
Limasawa	1										
		Gato	Sotero		72	Male	Brgy. Magallanes	Multiple organ failure from Multiple physical injuries	With Police Report and Death certificate.	DILG	Yes
Padre Burgos	1										

PROVINCE CITY /MUNICIPALITY BARANGAY	QTY	SURNAME	FIRST NAME	MIDDLE NAME	AGE	SEX	ADDRESS	CAUSE	REMARKS	SOURCE OF DATA	VALIDATED
		Ranes	Gregorio	Campilan	68	Male	Brgy. Laca	Hemorrhage secondary to multiple rib fracture secondary to fallen coconut tree	With Police Report and Death Certificate	DILG	Yes
Hinunangan	1										
		Acia	Illuminado	A.	68	Male	Brgy Bugho	Asphyxia from alleged drowning	With Police report and Death Certificate	DILG	Yes
REGION 9	1										
ZAMBOANGA DEL NORTE	1										
Sibutad	1										
Libay		Montano	Rene	S	40	Male	Sitio Looc, Libay, Sibutad, Zamboanga del Norte	Hit by a falling branch	Died due to cardiopulmonary arrest	CDRRMO	Yes
REGION 10	4										
BUKIDNON	2										
San Fernando	1										
		Sagubay	Jayson		14	Male	Barangay Dao, San Fernando, Bukidnon			DOH	Yes
Malitbog	1										
		Pahay	Florante		44	Male	Tagmaray, San Luis, Malitbog, Bukidnon	Drowning		OCD REGION	Yes
MISAMIS ORIENTAL	2										
Claveria	1										
Sta. Cruz		Abdece	Estrella		43	Female	Sitio Dumagook, Sta. Cruz, Claveria, Misamis Oriental	Drowning		DOH	Yes
Binuangan	1										
Mosangot		Salvaña	Nestor		52	Male	Purok 2, Mosangot, Binuangan	Hit by a fallen Gmelina Tree	Dec. 16, 2021	DOH	Yes
MISSING	6										
REGION 6	2										
NEGROS OCCIDENTAL	2										
Kabankalan	2										

PROVINCE CITY /MUNICIPALITY BARANGAY	QTY	SURNAME	FIRST NAME	MIDDLE NAME	AGE	SEX	ADDRESS	CAUSE	REMARKS	SOURCE OF DATA	VALIDATED
		De Pedro	Albert	Alla	54	Male	Brgy Miranda		Truckdriver driving his dumptruck in Brgy orong was still missing, dumptruck found near river at Brgy Tan-awan, Kabankalan/ with excerpts from Kabankalan PNP spot report	DILG	Yes
		Billon	Teodora	O	82	Female	Brgy Magballo		Found dead included in list of	DILG	Yes
REGION 8	4										
SOUTHERN LEYTE	4										
San Juan (Cabalian)	4										
		Malubay	Bonifacio	Cagape	65	Male	Brgy. Osao		Awaiting signed police report	DILG	Yes
		Basa	Rolando	Lauson	56	Male	Brgy. Agay-ay		Awaiting signed police report	DILG	Yes
		Falcon	Narciso	Fegi	60	Male	Brgy. Agay-ay		Awaiting signed police report	DILG	Yes
		Alameda	Antonio	Perez	74	Male	Brgy. Agay-ay		Awaiting signed police report	DILG	Yes
INJURED/ ILL	188										
REGION 6	59										
NEGROS OCCIDENTAL	59										
San Carlos	1										
		Abellana	Ma Cristina		9	Female	Brgy Ermita			DILG	Yes
Moises Padilla (Magallon)	2										
		Soltida	Nonita		62	Female		lacerated wound at face area		DILG	Yes
		Magbanua	Aurelio		53	Male		lacerated wound at left leg		DILG	Yes
Sipalay	56										
		Tingson	Xiane Nick		8	Male	Brgy Canturay, Sipalay City	dogbite upper lip and nose bridge		DILG	Yes
		Relado	Selwyn		17	Female	Brgy 3	lacerate wound left foot		DILG	Yes

PROVINCE CITY /MUNICIPALITY BARANGAY	QTY	SURNAME	FIRST NAME	MIDDLE NAME	AGE	SEX	ADDRESS	CAUSE	REMARKS	SOURCE OF DATA	VALIDATED
		Deluna	Ma. Fe		48	Female	Brgy 2	punctured would left		DILG	Yes
		Labrador	Elsa		51	Male	Brgy Gil Montilla, Sipalay City	lacerated wound left plantar area		DILG	Yes
		Caballero	Donald		32	Male	Brgy Cabadiangan, Sipalay City	lacerated wound right foot		DILG	Yes
		Dela Cruz	Felizardo		67	Male	Brgy Cabadiangan, Sipalay City	puncture wound right leg		DILG	Yes
		Gilwano	Pinky		43	Female	Brgy Cabadiangan, Sipalay City	hematoma right foot,multiple abrasions		DILG	Yes
		Canona	Eddie		68	Male	Brgy 5, Sipalay City	deformity left thigh		DILG	Yes
		Ballon	Tessie		32	Female	Brgy Gil Montilla, Sipalay City	lacerated wound right wrist		DILG	Yes
		Oliverio	Monalisa		49	Female	Brgy 3, Sipalay City	punctured wound right foot		DILG	Yes
		Lorca	Elizabeth		52	Female	Brgy Mambaroto, Sipalay City	lacerated wound plantar area		DILG	Yes
		Belibestre	Shad		14	Male	Brgy Gil Montilla, Sipalay City	punctured wound right foot		DILG	Yes
		Cordilla	Chilo		28	Male	Brgy Cabadiangan, Sipalay City	punctured wound right foot		DILG	Yes
		Cajolo	Marowina		26	Female	Brgy 3, Sipalay City	punctured wound left thumb		DILG	Yes
		Lorca	John Mark		26	Male	Mambaroto, Sipalay City	punctured wound right big toe		DILG	Yes
		Saulda	Reymar		15	Male	Manluahoc, Sipalay City	lacerated wound left foot		DILG	Yes
		Maloto	Robert John		38	Male	Brgy 5, Sipalay City	lacerated wound left foot		DILG	Yes
		Ligan	Michelle		38	Female	Mambaroto, Sipalay City	punctured wound left buttocks		DILG	Yes
		Teodoro	Von		9	Male	Brgy 5, Sipalay City	punctured wound right hand		DILG	Yes
		Bendersin	Warren		16	Male	Cabadiangan, Sipalay	abrasions both knee and elbow sec v/a		DILG	Yes
		Galabo	Arvin		16	Male	Brgy 5, Sipalay City	abrasions both knee and elbow sec v/a		DILG	Yes

PROVINCE CITY /MUNICIPALITY BARANGAY	QTY	SURNAME	FIRST NAME	MIDDLE NAME	AGE	SEX	ADDRESS	CAUSE	REMARKS	SOURCE OF DATA	VALIDATED
		Garcia	Michlyn		8	Female	Brgy Maricalum, Sipalay	dogbite right leg		DILG	Yes
		Villarin	Mark		18	Male	Cartagena, Sipalay	punctured wound left buttocks		DILG	Yes
		Nuniala	Gene Boy		30	Male	Gil Montilla, Sipalay	punctured wound left foot		DILG	Yes
		Amandoron	Rizalde		60	Male	Brgy 3, Sipalay City	hacked wound right foot		DILG	Yes
		Arellano	Ruben		60	Male	Nabulao, Sipalay City	lacerated wound left foot		DILG	Yes
		Bao	Christian		28	Male	Gil Montilla, Sipalay	abrasion right knee sec V/A		DILG	Yes
		Guillermo	Jojo		32	Male	Manlucahoc, Sipalay City	lacerated wound right foot		DILG	Yes
		Parado	Elizabeth		44	Female	Gil Montilla, Sipalay	lacerated wound left foot		DILG	Yes
		Ramirez	Acodencia		69	Female	Mambaroto, Sipalay City	lacerated wound left foot		DILG	Yes
		Escuerdo	Antonio		50	Male	Cayhadan, Sipalay	lacerated wound left leg and hand		DILG	Yes
		Patajo	Cris Anthony		24	Male	Maricalum, Sipalay City	lacerated wound right foot		DILG	Yes
		Bandiola	Joesie		26	Female	Gil Montilla, Sipalay	punctured wound left foot		DILG	Yes
		Gulmatico	Jester John		13	Male	Brgy 2, Sipalay City	punctured wound left leg		DILG	Yes
		Flores	Joram		43	Male	Gil Montilla, Sipalay	abrasions knee and hand		DILG	Yes
		Dela Cruz	Maria		80	Female	Manlucahoc, Sipalay City	lacerated wound left foot		DILG	Yes
		Aurelio	Reynaldo		51	Male	Brgy 2. Sipalay City	lacerated wound left forearm sec fall		DILG	Yes
		Bravo	Edjermil		20	Male	San Jose, Sipalay City	punctured wound left foot		DILG	Yes
		Taybo	Marinel		8	Female	Brgy 4, Sipalay City	dogbite left foot		DILG	Yes
		Esponilla	Severino		45	Male	Gil Montilla, Sipalay	lacerated wound left foot		DILG	Yes
		Montano	Joie		51	Male	Gil Montilla, Sipalay	punctured wound right		DILG	Yes
		Himarangan	Justine		10	Male	Canturay, Sipalay City	swelling left knee		DILG	Yes

PROVINCE CITY /MUNICIPALITY BARANGAY	QTY	SURNAME	FIRST NAME	MIDDLE NAME	AGE	SEX	ADDRESS	CAUSE	REMARKS	SOURCE OF DATA	VALIDATED
		Santisteban	Regio		49	Female	Maricalum, Sipalay City	punctured wound right foot		DILG	Yes
		Tamayo	Analie		53	Female	Mambaroto, Sipalay City	lacerated wound right foot		DILG	Yes
		Tanjian	Eduard		33	Male	Brgy 5 Sipalay City	lacerated wound right foot		DILG	Yes
		Teodoro	Nina		61	Female	Brgy 2, Sipalay City	swelling and abrasion forehead		DILG	Yes
		Sapio	Quintillano		59	Male	Canturay, Sipalay City	lacerated wound right hand		DILG	Yes
		Garinga	Raymond		12	Male	Maricalum, Sipalay City	punctured wound left foot		DILG	Yes
		Dy	Vicenta		83	Female	Cayhagan, Sipalay City	punctured wound both feet		DILG	Yes
		Amolo	Ma. Nena		61	Female	Maricalum, Sipalay City	punctured wound feet		DILG	Yes
		Postrado	Bernie		25	Male	Mambaroto, Sipalay City	lacerated wound left foot		DILG	Yes
		Dayanan	Rainier		17	Male	Gil Montilla, Sipalay	lacerated wound right foot		DILG	Yes
		Villafuerte	Ranilo		49	Male	Manlucahoc, Sipalay City	lacerated wound left shoulder		DILG	Yes
		Acotanza	Jeremias		43	Male	Gil Montilla, Sipalay City	abrasions right hand		DILG	Yes
		Ferrer	Japhet		24	Male	Cayhagan, Sipalay City	laceratec wound both feet		DILG	Yes
		Satiniaman	Edmark		26	Male	Brgy 4	punctured wound right sole		DILG	Yes
REGION 7	2										
BOHOL	2										
Calape	2										
		Rulona	Bonifacio		75	Male		Hit by coconut and mango trees.		PNP Calape	Yes
		Corpuz	Juanario		92	Female		Hit by coconut and mango trees.		PNP Calape	Yes
REGION 8	112										
SOUTHERN LEYTE	94										
Macrohon	47										
		MADERA	FELIPE		42	Male	Brgy. Sta. Cruz	Injured	Treated on site	HEARS - DOH	Yes

PROVINCE CITY /MUNICIPALITY BARANGAY	QTY	SURNAME	FIRST NAME	MIDDLE NAME	AGE	SEX	ADDRESS	CAUSE	REMARKS	SOURCE OF DATA	VALIDATED
		GULITIANO	JAY		40	Male	Brgy. San Joaquin	Injured	Treated on iste	HEARS - DOH	Yes
		MAUREAL	JIMMY		56	Male	Brgy. Molopolo	Injured	Treated on site	HEARS - DOH	Yes
		MONTER	EDUARDO		52	Male	Brgy. Sta. Cruz	Injured	Treated on site	HEARS - DOH	Yes
		MAUREAL	CHARLES MATHEW		8	Male	Brgy. Sta. Cruz	Injured	Treated on site	HEARS - DOH	Yes
		MASPATOC	ARFIL		21	Female	Brgy. Sta. Cruz	Injured	Treated on site	HEARS - DOH	Yes
		FERNANDEZ	BELARMINO			Male	Brgy. Sta. Cruz	Injured	Treated on site	HEARS - DOH	Yes
		LINGO	ROSALINA		51	Female	Brgy. Sta. Cruz	Injured	Treated on site	HEARS - DOH	Yes
		BILAD	ZANDER JAY		15	Male	Brgy. Sta. Cruz	Injured	Treated on site	HEARS - DOH	Yes
		AIRON	EBRADO		18	Male	Brgy. San Joaquin	Injured	Treated on site	HEARS - DOH	Yes
		AMANTE	REZALYN		7	Female	Brgy. Sto. Rosario	Injured	Treated on site	HEARS - DOH	Yes
		ANDO	BEJEME		20	Male	Brgy. San Joaquin	Injured	Treated on site	HEARS - DOH	Yes
		OSCAR	ESTELA		52	Female	Brgy. San Vicente	Injured	Treated on site	HEARS - DOH	Yes
		ISMA	MICHAEL		11	Male	Brgy. San Joaquin	Injured	Treated on site	HEARS - DOH	Yes
		GARCIA	JANE TREXIE		12	Female	Brgy. Sta. Cruz	Injured	Treated on site	HEARS - DOH	Yes
		ISMA	MICHAEL		11	Male	Brgy. San Joaquin	Injured	Treated on site	HEARS - DOH	Yes
		MAITEM	VICTORIANO		53	Male	Brgy. Sta. Cruz	Injured	Treated on site	HEARS - DOH	Yes
		VILLAMOR	ALON		52	Female	Brgy. Sta. Cruz	Injured	Treated on site	HEARS -DOH	Yes
		CANO	IAN		42	Male	Brgy. Luhon	Injured	Treated on site	HEARS - DOH	Yes
		MONTER	SOFRINO		46	Male		Injured	Treated on site	HEARS - DOH	Yes
		MAUREAL	RENANTE		46	Male	Brgy. Sta. Cruz	Injured	Treated on site	HEARS - DOH	Yes
		MONTABON	JAYSON		10	Male	Brgy. San Joaquin	Injured	Treated on site	HEARS -DOH	Yes
		ISMA	JOHAMAS		19	Male	Brgy. San Joaquin	Injured	Treated on site	HEARS - DOH	Yes
		SOMBRADO	CONCHITA		60	Female	Brgy. Sta. Cruz	Injured	Treated on site	HEARS - DOH	Yes
		KINAZO	LUZVIMINDA		55	Female	Brgy. Canlusay	Injured	Treated on site	HEARS - DOH	Yes
		MAUCESA	LUDWICK LIAM		8	Male		Injured	Treated on site	HEARS - DOH	Yes
		ENCLUNA	SABINA		57	Female	Brgy. San Vicente Poblacion	Injured	Treated on site	HEARS - DOH	Yes
		MARTINEZ	CARMELA		40	Male	Brgy. San Joaquin	Injured	Treated on site	HEARS - DOH	Yes

PROVINCE CITY /MUNICIPALITY BARANGAY	QTY	SURNAME	FIRST NAME	MIDDLE NAME	AGE	SEX	ADDRESS	CAUSE	REMARKS	SOURCE OF DATA	VALIDATED
		BISAYA	CONDRADO		50	Male	Brgy. Sta. Cruz	Injured	Treated on site	HEARS - DOH	Yes
		MAGPATO JR	ISIDRO		46	Male	Brgy. Sta. Cruz	Injured	Treated on site	HEARS - DOH	Yes
		ARONG	ALJEVAN		16	Male	Brgy. Canlusay	Injured	Treated on site	HEARS - DOH	Yes
		LUQUINARIO	MARCELO		52	Male	Brgy. Rizal	Injured	Treated on site	HEARS - DOH	Yes
		MAGPATOC	JANA		36	Female	Brgy. Sto. Rosario	Injured	Treated on site	HEARS - DOH	Yes
		MACOTO	MARIE JANE		24	Male	Brgy. Rizal	Injured	Treated on site	HEARS - DOH	Yes
		MAUREAL	DARWIN		48	Male	Brgy. Canlusay	Injured	Treated on site	HEARS - DOH	Yes
		BERNADES	GILBERT		30	Male	Brgy. Sta. Cruz	Injured	Treated on site	HEARS - DOH	Yes
		AMPATIN	JOHN ALDRIN		32	Male	Brgy. Sta. Rosario	Injured	Treated on site	HEARS - DOH	Yes
		SALVAJAN	RUEL		45	Male	Brgy. Sta. Cruz	Injured	Treated on site	HEARS - DOH	Yes
		MAGPATO JR	ISIDRO		46	Male	Brgy. Sta. Cruz	Injured	Treated on site	HEARS - DOH	Yes
		ARONG	ALJEVAN		16	Male	Brgy. Canlusay	Injured	Treated on site	HEARS - DOH	Yes
		LUQUINARIO	MARCELO		52	Male	Brgy. Rizal	Injured	Treated on site	HEARS - DOH	Yes
		MAGPATOC	JANA		36	Female	Brgy. Sto. Rosario	Injured	Treated on site	HEARS - DOH	Yes
		MACOTO	MARIE JANE		24	Male	Brgy. Rizal	Injured	Treated on site	HEARS - DOH	Yes
		MAUREAL	DARWIN		48	Male	Brgy. Canlusay	Injured	Treated on site	HEARS - DOH	Yes
		BERNADES	GILBERT		30	Male	Brgy. Sta. Cruz	Injured	Treated on site	HEARS - DOH	Yes
		AMPATIN	JOHN ALDRIN		32	Male	Brgy. Sta. Rosario	Injured	Treated on site	HEARS - DOH	Yes
		SALVAJAN	RUEL		45	Male	Brgy. Sta. Cruz	Injured	Treated on site	HEARS - DOH	Yes
San Juan (Cabalian)	16										
		LABAO	JESSIE			Male	BRGY GARRIDO, SAN JUAN, S LEYTE	INJURED	TREATED ON SITE	HEARS	Yes
		BARETTO	EDGAR JOHN			Male	BRGY SAN JOSE, SAN JUAN, S LEYTE	INJURED	TREATED ON SITE	HEARS	Yes
		CAONG	MATT			Male	BRGY SAN JOSE, SAN JUAN, S LEYTE	INJURED	TREATED ON SITE	HEARS	Yes
		NUEZ	IVAN			Male	BRGY SAN JOSE, SAN JUAN, S LEYTE	INJURED	TREATED ON SITE	HEARS	Yes
		BAHAN	ROMEO			Male	BRGY BASAK, SAN JUAN, S LEYTE	INJURED	TREATED ON SITE	HEARS	Yes

PROVINCE CITY /MUNICIPALITY BARANGAY	QTY	SURNAME	FIRST NAME	MIDDLE NAME	AGE	SEX	ADDRESS	CAUSE	REMARKS	SOURCE OF DATA	VALIDATED
		MARTINEZ	JUNREY			Male	BRGY GARRIDO, SAN JUAN, S LEYTE	INJURED	TREATED ON SITE	HEARS	Yes
		CORDOVEZ	NOEME			Female	BRGY MINOYHO, SAN JUAN, S LEYTE	INJURED	TREATED ON SITE	HEARS	Yes
		GOTIAY	MASLOWE			Male	BRGY STA CRUZ, SAN JUAN, S LEYTE	INJURED	TREATED ON SITE	HEARS	Yes
		CELESTE	JEFF CLIFFORD			Male	BRGY STA CRUZ, SAN JUAN, S LEYTE	INJURED	TREATED ON SITE	HEARS	Yes
		LAPLAP	DUSTINE			Male	BRGY STA CRUZ, SAN JUAN, S LEYTE	INJURED	TREATED ON SITE	HEARS	Yes
		GETES	SOUTHLY			Male	BRGY STA CRUZ, SAN JUAN, S LEYTE	INJURED	TREATED ON SITE	HEARS	Yes
		JAMOLO	HERACLEO			Male	BRGY SOMOJE, SAN JUAN, S LEYTE	INJURED	TREATED ON SITE	HEARS	Yes
		TIMKANG	DEXTER			Male	BRGY SOMOJE, SAN JUAN, S LEYTE	INJURED	TREATED ON SITE	HEARS	Yes
		FLORES	JOY			Male	BRGY SOMOJE, SAN JUAN, S LEYTE	INJURED	TREATED ON SITE	HEARS	Yes
		TAMPUS	JOEL			Male	BRGY SOMOJE, SAN JUAN, S LEYTE	INJURED	TREATED ON SITE	HEARS	Yes
		MERCADO	CORY			Female	BRGY STA CRUZ, SAN JUAN, S LEYTE	INJURED	TREATED ON SITE	HEARS	Yes
Pintuyan	31										
		TINOLA	MANUEL			Male	PINTUYAN, S. LEYTE	LACERATED WOUND	OPD	HEARS	Yes
		NITUDA	JERLAN			Male	PINTUYAN, S. LEYTE	LACERATED WOUND	OPD	HEARS	Yes
		DE LA VEGA	MARINO			Male	PINTUYAN, S. LEYTE	LACERATED WOUND	OPD	HEARS	Yes
		PIAD	RICA MAE			Female	PINTUYAN, S. LEYTE	LACERATED WOUND	OPD	HEARS	Yes
		OCLARIT	KHIMWILL			Male	PINTUYAN, S. LEYTE	LACERATED WOUND	OPD	HEARS	Yes
		SAJOLGA	ANALIZA			Female	PINTUYAN, S. LEYTE	LACERATED WOUND	OPD	HEARS	Yes

PROVINCE CITY /MUNICIPALITY BARANGAY	QTY	SURNAME	FIRST NAME	MIDDLE NAME	AGE	SEX	ADDRESS	CAUSE	REMARKS	SOURCE OF DATA	VALIDATED
		GEALOGO	NESTOR			Male	PINTUYAN, S. LEYTE	LACERATED WOUND	OPD	HEARS	Yes
		AMPER	JOHN PAUL			Male	PINTUYAN, S. LEYTE	LACERATED WOUND	OPD	HEARS	Yes
		MARGA	JOHN MICHAEL			Male	PINTUYAN, S. LEYTE	LACERATED WOUND	OPD	HEARS	Yes
		CASTOLO	ALVIN			Male	PINTUYAN, S. LEYTE	LACERATED WOUND	OPD	HEARS	Yes
		TOBALADO	RYLENE			Male	PINTUYAN, S. LEYTE	LACERATED WOUND	OPD	HEARS	Yes
		JASAY	JONATHAN			Male	PINTUYAN, S. LEYTE	LACERATED WOUND	OPD	HEARS	Yes
		PERTIN	MEL JOHN			Male	PINTUYAN, S. LEYTE	LACERATED WOUND	OPD	HEARS	Yes
		GANDA	REMELDA			Female	PINTUYAN, S. LEYTE	LACERATED WOUND	OPD	HEARS	Yes
		MOSOT	MAXIMO JR			Male	PINTUYAN, S. LEYTE	LACERATED WOUND	OPD	HEARS	Yes
		ASUNCION	BEINVENIDO			Male	PINTUYAN, S. LEYTE	LACERATED WOUND	OPD	HEARS	Yes
		PELGIRO	MAGELLAN			Male	PINTUYAN, S. LEYTE	LACERATED WOUND	OPD	HEARS	Yes
		MIGUELLAR	REMAR			Male	PINTUYAN, S. LEYTE	LACERATED WOUND	OPD	HEARS	Yes
		MOSOT	LYNDON			Male	PINTUYAN, S. LEYTE	LACERATED WOUND	OPD	HEARS	Yes
		ALAPAG	JULIUS			Male	PINTUYAN, S. LEYTE	LACERATED WOUND	OPD	HEARS	Yes
		RANQUE	MARIA GERALDINE			Female	PINTUYAN, S. LEYTE	LACERATED WOUND	OPD	HEARS	Yes
		ACASIO	JOSHUA DAVE			Male	PINTUYAN, S. LEYTE	LACERATED WOUND	OPD	HEARS	Yes
		BONGCAYAO	HOWARD			Male	PINTUYAN, S. LEYTE	LACERATED WOUND	OPD	HEARS	Yes
		LEGASPI	ALLIYAH NOVA			Female	PINTUYAN, S. LEYTE	LACERATED WOUND	OPD	HEARS	Yes
		AMPER	HARTLEE			Male	PINTUYAN, S. LEYTE	LACERATED WOUND	OPD	HEARS	Yes
		DAPAL	HARMEL			Male	PINTUYAN, S. LEYTE	LACERATED WOUND	OPD	HEARS	Yes
		MORA	JOEL			Male	PINTUYAN, S. LEYTE	LACERATED WOUND	OPD	HEARS	Yes
		TOLIBAS	NIMFA			Female	PINTUYAN, S. LEYTE	LACERATED WOUND	OPD	HEARS	Yes

PROVINCE CITY /MUNICIPALITY BARANGAY	QTY	SURNAME	FIRST NAME	MIDDLE NAME	AGE	SEX	ADDRESS	CAUSE	REMARKS	SOURCE OF DATA	VALIDATED
		GALAPIN	GIBSON			Male	PINTUYAN, S. LEYTE	LACERATED WOUND	OPD	HEARS	Yes
		TORRES	JOHN HAVEN			Male	SANTA CRUZ, PINTUYAN, S LEYTE	Acute Gstroentiritis with moderate Moderate Dehydration	OPD	HEARS	Yes
		BARNACIA	JIA			Female	LUBO, PINTUYAN, S LEYTE	Acute Gstroentiritis with moderate Moderate Dehydration	OPD	HEARS	Yes
LEYTE	14										
Tacloban	1										
		SAGA	LAUREANA		67	Female	Lower Villa, Tacloban	Injured	Treated on site	HEARS -DOH	Yes
Kananga	3										
		OLEDAN	AQUILINO		60	Male	Brgy. San Isidro	Injured	Treated on site	HEARS - DOH	Yes
		ALLANIC	JADE		6	Male	Brgy. Tagaytay	Injured	Treated on site	HEARS - DOH	Yes
		MOSQUITO	MAR		30	Male	Brgy. Libongao	Injured	Treated on site	HEARS - DOH	Yes
Dulag	10										
		LERIOS	JERRY		47	Male	Brgy. San Vicente	Injured	Treated on site	HEARS - DOH	Yes
		BAUTISTA	MARLON ROY		22	Male	Brgy. Market Site	Injured	Treated on site	HEARS - DOH	Yes
		LUDO	DALE		11	Male	Brgy. San Jose	Injured	Treated on site	HEARS - DOH	Yes
		TEJOME	ALIQUE		51	Male	Brgy. Buntay	Injured	Treated on site	HEARS - DOH	Yes
		MARTIN	JAYMAR		30	Male	Brgy. Buntay	Injured	Treated on site	HEARS - DOH	Yes
		PACO	MICKO		23	Male	Brgy. Sungi	Injured	Treated on site	HEARS - DOH	Yes
		LUSADIO	EDGAR		60	Male	Brgy. Romualdez	Injured	Treated on site	HEARS - DOH	Yes
		DE PAZ	DARYL		45	Male	Brgy. Luan	Injured	Treated on site	HEARS - DOH	Yes
		PITOGO	ARLO		53	Male	Brgy. Luan	Injured	Treated on site	HEARS - DOH	Yes
		ACOSTA	BRIAN		19	Male	Brgy. Barbo	Injured	Treated on site	HEARS - DOH	Yes
EASTERN SAMAR	4										
Hernani	1										
		AVON	RICKY		29	Male	Brgy. Poblacion	Injured	Treated on site	HEARS - DOH	Yes
Jipapad	2										
		BERNAS	JOSEPHINE KLINT		10	Male	Brgy. 1	Injured	Treated on site	HEARS - DOH	Yes
		RIVERA	JOSEPHINE		35	Female	Brgy/ 4	Injured	Treated on site	HEARS- DOH	Yes
Lawaan	1										

PROVINCE CITY /MUNICIPALITY BARANGAY	QTY	SURNAME	FIRST NAME	MIDDLE NAME	AGE	SEX	ADDRESS	CAUSE	REMARKS	SOURCE OF DATA	VALIDATED
		SUMALLO	MARK		30	Male	Brgy. Bulusao, Lawaan	Injured	Treated on site	HEARS - DOH	Yes
REGION 9	2										
ZAMBOANGA DEL NORTE	2										
Dapitan	2										
		Andag	Geramay		19	Female			Sustained injury from being hit by uprooted tree	CDRRMO	Yes
		Fernandez	Cyril		42	Female			Sustained injury from being hit by uprooted tree	CDRRMO	Yes
REGION 10	13										
MISAMIS ORIENTAL	13										
Cagayan de Oro	1										
		Moralde	Angelito		35	Male	Purok 1, Gusa, CDO	Commuter hit by rocks at Sumilao during rockfall incident		OCD REGION	Yes
Gingoog	12										
		Montesclaro	Jenny		16	Male	Zone 7 Brgy 19	puncture wound (nail)	treated	CDRRMO Gingoog City	Yes
		Eastanol	Remar		18	Male	Zone 3 brgy 19	trauma - stainless steel fell on back	treated	CDRRMO Gingoog City	Yes
		gaborno	francisco		22	Male	p1 brgy santiago	laceration - iron roofing	treated	CDRRMO Gingoog City	Yes
		nalia	romnick		30	Male	p6 brgy santiago	trauma - tree fell on back	treated	CDRRMO Gingoog City	Yes
		magsacay jr.	cardinal		51	Male	p1 brgy 25	laceration - iron roofing	treated	CDRRMO Gingoog City	Yes
		magsacay	clarence		7	Male	p1 brgy 25	laceration - iron roofing	treated	CDRRMO Gingoog City	Yes
		magalzo	leonardo		55	Male	zone 9 brgy 19	cuts by debris	treated	CDRRMO Gingoog City	Yes
		zarate	catherine		27	Female	zone 4 brgy 19	s?all cuts caused by floatong debris	treated	CDRRMO Gingoog City	Yes
		zarate	ricardo		66	Male	zone 4 brgy 19	s?all cuts caused by floatong debris	treated	CDRRMO Gingoog City	Yes
		zarate	renante		23	Male	zone 4 brgy 19	s?all cuts caused by floatong debris	treated	CDRRMO Gingoog City	Yes

PROVINCE CITY /MUNICIPALITY BARANGAY	QTY	SURNAME	FIRST NAME	MIDDLE NAME	AGE	SEX	ADDRESS	CAUSE	REMARKS	SOURCE OF DATA	VALIDATED
		balatero	welbert		35	Male	zone 4 brgy 19	puncture wound - nail	treated	CDRRMO Gingoog City	Yes
		lumbab	leonel		28	Male	zone 4 brgy 19	s?all cuts caused by floatong debris	treated	CDRRMO Gingoog City	Yes

ROADS AND BRIDGES

REGION PROVINCE CITY /MUNICIPALITY BARANGAY		TYPE	CLASSIFICATION	ROAD SECTION/BRIDGE	STATUS	DATE REPORTED (passable)	TIME REPORTED (passable)	DATE REPORTED (not passable)	TIME REPORTED (not passable)	REMARKS
GRAND TOTAL	268									
MIMAROPA	31									
PALAWAN	31									
Puerto Princesa	26									
Langogan		Bridge	National (primary)	Puerto Princesa North Road (S00030PW) Langogan Bridge K0081+223	PATV - PASSABLE ALL TYPES VEHICLES	23 December 2021	06:26 pm	19 December 2021		Newly constructed Langogan Bridge is now passable to traffic
Langogan		Road	National (primary)	Puerto Princesa North Road (S00030PW) K0081+300	PATV - PASSABLE ALL TYPES VEHICLES	22 December 2021		18 December 2021		-Soil collapsed 20m width and approximately 70 cu.m. -Two lane passable to all types of vehicles. -Clearing operations completed,
Langogan		Road	National (primary)	Puerto Princesa North Road (S00030PW) K0082+100	PATV - PASSABLE ALL TYPES VEHICLES	22 December 2021		18 December 2021		-Soil collapsed 20m width and approximately 100 cu.m. -Two lane passable to all types of vehicles. -Clearing operations completed,

REGION PROVINCE CITY /MUNICIPALITY BARANGAY		TYPE	CLASSIFICATION	ROAD SECTION/BRIDGE	STATUS	DATE REPORTED (passable)	TIME REPORTED (passable)	DATE REPORTED (not passable)	TIME REPORTED (not passable)	REMARKS
Langogan		Road	National (primary)	Puerto Princesa North Road (S00030PW) K0082+150	PATV - PASSABLE ALL TYPES VEHICLES	22 December 2021		18 December 2021		-Soil collapse 40m width and approximately 90cu.m. -Two lane passable to all types of vehicles. -Clearing operations completed
Langogan		Road	National (primary)	Puerto Princesa North Road (S00030PW) K0082+800	PTLV - PASSABLE TO LIGHT VEHICLES	27 December 2021		18 December 2021		Two lanes passable to all types of vehicles.
Langogan		Road	National (primary)	Puerto Princesa North Road (S00030PW) K0082+860	PATV - PASSABLE ALL TYPES VEHICLES	22 December 2021		18 December 2021		Two lanes passable to all types of vehicles.
Langogan		Road	National (primary)	Puerto Princesa North Road (S00030PW) K0082+600	PTLV - PASSABLE TO LIGHT VEHICLES			18 December 2021		-Roadslip (5m) -One lane passable to all types of vehicles -Installed warning signs.
Langogan		Road	National (primary)	Puerto Princesa North Road (S00030PW) K0082+300	PTLV - PASSABLE TO LIGHT VEHICLES			18 December 2021		-Roadslip (30m) -One lane passable to all types of vehicles. -Installed warning devices.
		Road	National (primary)	Puerto Princesa North Road (S00030PW) Bantay Gubat Staff House Area KM0083+500	PATV - PASSABLE ALL TYPES VEHICLES	22 December 2021		18 December 2021		-Two lane passable to all types of vehicles. -Clearing operations completed
Binduyan		Road	National (primary)	Puerto Princesa North Road (S00025PW) Babuyan Bridge K0053+354	PATV - PASSABLE ALL TYPES VEHICLES	21 December 2021	08:00 am	18 December 2021		-Open to traffic on 21 December 2021, 8:00 AM -Filling of aggregates at bridge approach A. -Delivery of steel sheet pile.

REGION PROVINCE CITY /MUNICIPALITY BARANGAY		TYPE	CLASSIFICATION	ROAD SECTION/BRIDGE	STATUS	DATE REPORTED (passable)	TIME REPORTED (passable)	DATE REPORTED (not passable)	TIME REPORTED (not passable)	REMARKS
San Rafael		Bridge	National (primary)	San Rafael Bridge, Station Limits KM0062+731	PATV - PASSABLE ALL TYPES VEHICLES	21 December 2021	04:00 pm	18 December 2021		-Open to traffic 21 December 2021, 4:00 PM. -Clearing of bridge deck, back filling of aggregates at approach A. -Warning signs already installed.
Tanabag		Bridge	National (primary)	Tanabag Bridge II, Station Limits KM0065+179	PATV - PASSABLE ALL TYPES VEHICLES	21 December 2021		18 December 2021		Repair of railing and abutment A
Concepcion		Bridge	National (primary)	Concepcion Bridge, Station Limits KM0066+715	PATV - PASSABLE ALL TYPES VEHICLES	21 December 2021	08:00 am	18 December 2021		All lanes passable to traffic
		Bridge	National (primary)	Tarabanan Bridge, Station Limits KM0068+650	PATV - PASSABLE ALL TYPES VEHICLES	21 December 2021	06:00 pm	18 December 2021		Open to traffic on 22 December 2021, 6:00 PM.
		Bridge	National (primary)	Irawan-Tagburos Road Section (S00026PW) Tagburos Bridge IK0016+587	PATV - PASSABLE ALL TYPES VEHICLES	29 December 2021	06:00 am	18 December 2021		-Opened to two lane traffic on 29 December 2021, 6:00 AM. -Clearing operations are still ongoing.
Binduyan		Road	National (primary)	Puerto Princesa North Road (S00025PW) K007 2+200-K0072+400	PATV - PASSABLE ALL TYPES VEHICLES	22 December 2021		18 December 2021		-Open to two lane traffic on December 24, 2021 at 6:00 PM -Clearing operations are still ongoing.
Binduyan		Road	National (primary)	Puerto Princesa North Road (S00025PW) K007 8+600-K0078+900	PATV - PASSABLE ALL TYPES VEHICLES	22 December 2021		18 December 2021		-Opened to two lane traffic on 24 December 2021, 6:00 P.M -Clearing operations are still ongoing.
Langogan		Road	National (primary)	Puerto Princesa North Road (S00025PW) K007 9+200-K0079+500	PATV - PASSABLE ALL TYPES VEHICLES	22 December 2021		18 December 2021		Opened to two lane traffic on 24 December 2021, 6:00 P.M
Maoyon		Bridge	National (primary)	Puerto Princesa North Road (S00025PW) Maoyon Bridge K0054+335	PATV - PASSABLE ALL TYPES VEHICLES	21 December 2021	08:00 am	18 December 2021		-Opened to traffic 21 December 2021 8:00AM. -Partial damaged at Abutment A.

REGION PROVINCE CITY /MUNICIPALITY BARANGAY		TYPE	CLASSIFICATION	ROAD SECTION/BRIDGE	STATUS	DATE REPORTED (passable)	TIME REPORTED (passable)	DATE REPORTED (not passable)	TIME REPORTED (not passable)	REMARKS
		Bridge	National (primary)	Puerto Princesa North Road (S00025PW) Olanguan Bridge K0072+008	PATV - PASSABLE ALL TYPES VEHICLES	21 December 2021	08:00 am	18 December 2021		Opened to traffic 21 December 2021, 8:00AM.
Concepcion		Road	National (primary)	Puerto Princesa North Road (S00025PW) K006 8+800-K0068+900	PATV - PASSABLE ALL TYPES VEHICLES	22 December 2021		18 December 2021		Passable to traffic
Napsan		Road	National (primary)	PPSR-JCT Napsan-Apurawan Road (S00033PW) K0045+850-K0046 +000	PATV - PASSABLE ALL TYPES VEHICLES	22 December 2021		18 December 2021		Passable to one lane traffic only
		Road	National (primary)	Section ID: S00025PW Station Limits: K0014+200 - K0014+210 Station Limits: K0020+850 - K0020+870 Station Limits: K0027+374 - K0027+390 Station Limits: K0027+800 - K0027+810 Station Limits: K0034+100 - K0034+120 Station Limits: K0060+900 - K0060+915 Station Limits: K0066+650 - K0066+700 Station Limits: K0080+900 - K0080+920 Brgy. Bacungan to Brgy. Langogan	PATV - PASSABLE ALL TYPES VEHICLES	22 December 2021		18 December 2021		Passable to traffic

REGION PROVINCE CITY /MUNICIPALITY BARANGAY		TYPE	CLASSIFICATION	ROAD SECTION/BRIDGE	STATUS	DATE REPORTED (passable)	TIME REPORTED (passable)	DATE REPORTED (not passable)	TIME REPORTED (not passable)	REMARKS
Napsan		Road	National (primary)	PPSR-Jct. Napsan- Apurawan Road Section Section ID: S00033PW Station Limits: K0035+500 - K0035+530 Station Limits: K0045+800 - K0045+815 Station Limits: K0045+850 - K0045+865 Station Limits: K0048+500 - K0048+540 Station Limits: K0048+600 - K0048+640 Brgy. Montible to Brgy. Bagong Bayan	PATV - PASSABLE ALL TYPES VEHICLES	22 December 2021		18 December 2021		Passable to traffic
Sicsican		Road	National (primary)	Puerto Princesa South Road Section Section ID: S00032PW Station Limits: K0010+350 - K0010+500 Brgy. Sicsican	PATV - PASSABLE ALL TYPES VEHICLES	22 December 2021		18 December 2021		Passable to traffic
		Road	National (primary)	Puerto Princesa North Road Section Section ID: S00025PW Station Limits: K0066+900 - K0066+940 Station Limits: K0070+000 - K0070+045 Station Limits: K0072+200 - K0072+230 Station Limits: K0081+050 - K0081+120 Brgy. Concepcion to Brgy. Langogan	PATV - PASSABLE ALL TYPES VEHICLES	22 December 2021		18 December 2021		Passable to traffic
Roxas	5									

REGION PROVINCE CITY /MUNICIPALITY BARANGAY		TYPE	CLASSIFICATION	ROAD SECTION/BRIDGE	STATUS	DATE REPORTED (passable)	TIME REPORTED (passable)	DATE REPORTED (not passable)	TIME REPORTED (not passable)	REMARKS
Tinitian		Road	National (primary)	Puerto Princesa North Road (S00030PW) K0083+700	PATV - PASSABLE ALL TYPES VEHICLES			18 December 2021		-Soil collapsed 20m width and approximately 60cu.m. -Two lane passable to all types of vehicles. -Clearing operations completed.
		Road	National (primary)	Roxas Diversion Road (S00002PW)	PATV - PASSABLE ALL TYPES VEHICLES	27 December 2021		18 December 2021		Two lanes passable to all types of vehicles.
Tinitian		Road	National (primary)	Puerto Princesa North Road (S00030PW) K0084+250	PATV - PASSABLE ALL TYPES VEHICLES	27 December 2021		18 December 2021		Two lanes passable to all types of vehicles
Tinitian		Road	National (primary)	Puerto Princesa North Road (S00030PW) K0084+800	PATV - PASSABLE ALL TYPES VEHICLES	27 December 2021		18 December 2021		Two lanes passable to all types of vehicles.
Tinitian		Road	National (primary)	Puerto Princesa North Road (S00030PW) K0086+450	PATV - PASSABLE ALL TYPES VEHICLES	27 December 2021		18 December 2021		Two lanes passable to all types of vehicles.
REGION 6	44									
ANTIQUE	5									
Anini-y	1									
		Road	National (primary)	Anini-y - T. Fornier - Hamtic Road, K0075 + (-1009) - K0115+394	PATV - PASSABLE ALL TYPES VEHICLES	23 December 2021				fallen and leaning electrical posts; clearing operation completed Dec. 23, 2021
Tobias Fornier (Dao)	1									
		Road	National (primary)	Anini-y - T. Fornier - Hamtic Road, K0075 + (-1009) - K0115+394	PATV - PASSABLE ALL TYPES VEHICLES	23 December 2021				fallen and leaning electrical posts; clearing operation completed Dec. 23, 2021
Hamtic	1									
		Road	National (primary)	Anini-y - T. Fornier - Hamtic Road, K0075 + (-1009) - K0115+394	PATV - PASSABLE ALL TYPES VEHICLES	23 December 2021				fallen and leaning electrical posts; clearing operation completed Dec. 23, 2021
Bugasong	2									

REGION PROVINCE CITY /MUNICIPALITY BARANGAY		TYPE	CLASSIFICATION	ROAD SECTION/BRIDGE	STATUS	DATE REPORTED (passable)	TIME REPORTED (passable)	DATE REPORTED (not passable)	TIME REPORTED (not passable)	REMARKS
		Bridge	National (primary)	Sabang Bridge (Bridge Abutment B)	PATV - PASSABLE ALL TYPES VEHICLES					10m damaged grouted riprap and scouring; on-going repair/maintenance
		Road	National (primary)	BUGASONG- VALDERRAMA ROAD K0141+200	PATV - PASSABLE ALL TYPES VEHICLES					damaged slope protection at left side; on-going delivery of materials; warning signs installed
AKLAN	1									
No breakdown	1									
		Road	National (primary)		PATV - PASSABLE ALL TYPES VEHICLES	19 December 2021				100% cleared of debris along carriageway and shoulders
CAPIZ	5									
Tapaz	1									
		Road	National (primary)	Tapaz-Jamindan- Altavas Rd. K0094+500 - K0094+550	PATV - PASSABLE ALL TYPES VEHICLES					fallen branches of trees and bunch of leaves on one side of the roads
Jamindan	1									
		Road	National (primary)	Tapaz-Jamindan- Altavas Rd. K0094+500 - K0094+550	PATV - PASSABLE ALL TYPES VEHICLES					fallen branches of trees and bunch of leaves on one side of the roads
No breakdown	3									
		Road	National (primary)	Iloilo-Capiz Rd.(New Route) K0065+100 - K0065+150	PATV - PASSABLE ALL TYPES VEHICLES					fallen branches of trees and bunch of leaves on one side of the roads
		Road	National (primary)	Iloilo-Capiz Rd.(New Route) K0068+900 - K0069+000	PATV - PASSABLE ALL TYPES VEHICLES					fallen branches of trees and bunch of leaves on one side of the roads
		Road	National (primary)	Iloilo-Capiz Rd.(New Route) K0103+200 - K0103+250	PATV - PASSABLE ALL TYPES VEHICLES					fallen branches of trees and bunch of leaves on one side of the roads
GUIMARAS	1									
No breakdown	1									

REGION PROVINCE CITY /MUNICIPALITY BARANGAY		TYPE	CLASSIFICATION	ROAD SECTION/BRIDGE	STATUS	DATE REPORTED (passable)	TIME REPORTED (passable)	DATE REPORTED (not passable)	TIME REPORTED (not passable)	REMARKS
		Road	National (primary)	All national roads and bridges	PATV - PASSABLE ALL TYPES VEHICLES	19 December 2021				100% CLEARED OF DEBRIS ALONG CARRIAGEWAY AND SHOULDERS
ILOILO	17									
No breakdown	5									
		Road	National (primary)	All national roads and bridges along 1st DEO	PATV - PASSABLE ALL TYPES VEHICLES	19 December 2021				100% CLEARED OF DEBRIS ALONG CARRIAGEWAY AND SHOULDERS
		Road	National (primary)	ILOILO EAST COAST CAPIZ ROAD K0172+(-251) - K0200+000	PATV - PASSABLE ALL TYPES VEHICLES					fallen branches of trees and bunch of leaves on one side of the roads
		Road	National (primary)	ILOILO EAST COAST CAPIZ ROAD(K0201+000 - K0250+669)	PATV - PASSABLE ALL TYPES VEHICLES					fallen branches of trees and bunch of leaves on one side of the roads
		Road	National (primary)	ILOILO EAST COAST CAPIZ ROAD(K0201+000 - K0250+669)	PATV - PASSABLE ALL TYPES VEHICLES					fallen branches of trees and bunch of leaves on one side of the roads
		Road	National (primary)	ILOILO EAST COAST CAPIZ ROAD	PATV - PASSABLE ALL TYPES VEHICLES					fallen branches of trees and bunch of leaves on one side of the roads
Balasan	1									
		Road	National (primary)	BALASAN - CARLES ROAD	PATV - PASSABLE ALL TYPES VEHICLES					fallen branches of trees and bunch of leaves on one side of the roads
Carles	1									
		Road	National (primary)	BALASAN - CARLES ROAD	PATV - PASSABLE ALL TYPES VEHICLES					fallen branches of trees and bunch of leaves on one side of the roads
Passi	1									
		Road	National (primary)	PASSI - SAN RAFAEL - LEMERY - SARA RD.	PATV - PASSABLE ALL TYPES VEHICLES					fallen branches of trees and bunch of leaves on one side of the roads
San Rafael	1									

REGION PROVINCE CITY /MUNICIPALITY BARANGAY		TYPE	CLASSIFICATION	ROAD SECTION/BRIDGE	STATUS	DATE REPORTED (passable)	TIME REPORTED (passable)	DATE REPORTED (not passable)	TIME REPORTED (not passable)	REMARKS
		Road	National (primary)	PASSI - SAN RAFAEL - LEMERY - SARA RD.	PATV - PASSABLE ALL TYPES VEHICLES					fallen branches of trees and bunch of leaves on one side of the roads
Lemery	1									
		Road	National (primary)	PASSI - SAN RAFAEL - LEMERY - SARA RD.	PATV - PASSABLE ALL TYPES VEHICLES					fallen branches of trees and bunch of leaves on one side of the roads
Sara	1									
		Road	National (primary)	SARA - CONCEPCION RD.	PATV - PASSABLE ALL TYPES VEHICLES					fallen branches of trees and bunch of leaves on one side of the roads
Concepcion	2									
		Road	National (primary)	SARA - CONCEPCION RD.	PATV - PASSABLE ALL TYPES VEHICLES					fallen branches of trees and bunch of leaves on one side of the roads
		Road	National (primary)	CONCEPCION - SAN DIONISIO RD.	PATV - PASSABLE ALL TYPES VEHICLES					fallen branches of trees and bunch of leaves on one side of the roads
San Dionisio	1									
		Road	National (primary)	CONCEPCION - SAN DIONISIO RD.	PATV - PASSABLE ALL TYPES VEHICLES					fallen branches of trees and bunch of leaves on one side of the roads
Santa Barbara	1									
		Road	National (primary)	STA. BARBARA- NEW LUCENA ROAD	PATV - PASSABLE ALL TYPES VEHICLES					fallen branches of trees and bunch of leaves on one side of the roads
New Lucena	1									
		Road	National (primary)	STA. BARBARA- NEW LUCENA ROAD	PATV - PASSABLE ALL TYPES VEHICLES					fallen branches of trees and bunch of leaves on one side of the roads
Leganes	1									
		Road	National (primary)	ILOILO CITY-LEG ANES- DUMANGAS COASTAL ROAD	PATV - PASSABLE ALL TYPES VEHICLES					fallen branches of trees and bunch of leaves on one side of the roads
NEGROS OCCIDENTAL	15									
No breakdown	3									

REGION PROVINCE CITY /MUNICIPALITY BARANGAY		TYPE	CLASSIFICATION	ROAD SECTION/BRIDGE	STATUS	DATE REPORTED (passable)	TIME REPORTED (passable)	DATE REPORTED (not passable)	TIME REPORTED (not passable)	REMARKS
		Road	National (primary)	Bacolod North Road (S00024NR) K0005+000 - K0006+000, Center Island with exception	PATV - PASSABLE ALL TYPES VEHICLES					fallen branches of trees and bunch of leaves on one side of the roads
		Road	National (primary)	Bacolod South Road, K0046+(-910) – K0083+798	PATV - PASSABLE ALL TYPES VEHICLES					fallen branches of trees and bunch of leaves on one side of the roads
		Road	National (primary)	BACOLOD SOUTH ROAD K0084+(-179) - K0211+845	PATV - PASSABLE ALL TYPES VEHICLES					fallen branches of trees and bunch of leaves on one side of the roads
Silay	1									
		Road	National (primary)	Lantawan, Silay City, Negros Occidental K0037+624 - K0037+650 RS Silay - Lantawan Road (S00028NR)	PATV - PASSABLE ALL TYPES VEHICLES					fallen branches of trees and bunch of leaves on one side of the roads
San Carlos	1									
		Road	National (primary)	Bacolod North Road (S00425NR) Clearing Operations at San Carlos City, Calatrava, Toboso and Escalante City	PATV - PASSABLE ALL TYPES VEHICLES					fallen branches of trees and bunch of leaves on one side of the roads
Calatrava	3									
		Road	National (primary)	Bacolod North Road (S00425NR) Clearing Operations at San Carlos City, Calatrava, Toboso and Escalante City	PATV - PASSABLE ALL TYPES VEHICLES					fallen branches of trees and bunch of leaves on one side of the roads
		Road	National (primary)	Stop Aguinaldo - Bug-ang Road (S00395NR)	PATV - PASSABLE ALL TYPES VEHICLES					fallen branches of trees and bunch of leaves on one side of the roads
		Road	National (primary)	Jct DS Benedicto-Spur 16-Calatrava Road (S00001NR)	PATV - PASSABLE ALL TYPES VEHICLES					fallen branches of trees and bunch of leaves on one side of the roads
Toboso	2									

REGION PROVINCE CITY /MUNICIPALITY BARANGAY		TYPE	CLASSIFICATION	ROAD SECTION/BRIDGE	STATUS	DATE REPORTED (passable)	TIME REPORTED (passable)	DATE REPORTED (not passable)	TIME REPORTED (not passable)	REMARKS
		Road	National (primary)	Bacolod North Road (S00425NR) Clearing Operations at San Carlos City, Calatrava, Toboso and Escalante City	PATV - PASSABLE ALL TYPES VEHICLES					fallen branches of trees and bunch of leaves on one side of the roads
		Road	National (primary)	Stop Aguinaldo - Bug-ang Road (S00395NR)	PATV - PASSABLE ALL TYPES VEHICLES					fallen branches of trees and bunch of leaves on one side of the roads
Escalante	2									
		Road	National (primary)	Bacolod North Road (S00425NR) Clearing Operations at San Carlos City, Calatrava, Toboso and Escalante City	PATV - PASSABLE ALL TYPES VEHICLES					fallen branches of trees and bunch of leaves on one side of the roads
		Road	National (primary)	Stop Aguinaldo - Bug-ang Road (S00395NR)	PATV - PASSABLE ALL TYPES VEHICLES					fallen branches of trees and bunch of leaves on one side of the roads
Salvador Benedicto	2									
		Road	National (primary)	Bacolod Murcia- DS Benedicto-San Carlos City Road (S00427NR)	PATV - PASSABLE ALL TYPES VEHICLES					fallen branches of trees and bunch of leaves on one side of the roads
		Road	National (primary)	Jct DS Benedicto- Spur 16-Calatrava Road (S00001NR)	PATV - PASSABLE ALL TYPES VEHICLES					fallen branches of trees and bunch of leaves on one side of the roads
Bacolod	1									
		Road	National (primary)	All national roads	PATV - PASSABLE ALL TYPES VEHICLES	19 December 2021				100% CLEARED OF DEBRIS ALONG CARRIAGEWAY AND SHOULDERS
REGION 7	78									
BOHOL	56									
No breakdown	14									

REGION PROVINCE CITY /MUNICIPALITY BARANGAY		TYPE	CLASSIFICATION	ROAD SECTION/BRIDGE	STATUS	DATE REPORTED (passable)	TIME REPORTED (passable)	DATE REPORTED (not passable)	TIME REPORTED (not passable)	REMARKS
		Bridge		K0031+779, Sinakayan Bridge, Approach A	PTLV - PASSABLE TO LIGHT VEHICLES	18 December 2021	09:00 pm	18 December 2021		- Damaged road slope protection; roadcut; sinking or collapsed pavement - One lane passable as per report received thru Viber on 18 December 2021, 9:00 PM.
		Road		Tagbilaran City – Corella - Sikatuna Rd. K0008+807	PATV - PASSABLE ALL TYPES VEHICLES	18 December 2021	09:00 pm	18 December 2021		- Damaged drainage facility. - Passable as per report received thru Viber on 18 December 2021, 9:00 PM.
		Bridge		Sampilangon Bridge, Jct (TNR), CotesBalilihan- Catigbian Rd	PTLV - PASSABLE TO LIGHT VEHICLES	21 December 2021	12:39 pm	19 December 2021		- Damaged abutment, cracks on approach, damaged guardrails. - One lane passable as per email received on 21 December 2021, 12:39 PM.
		Road		Balilihan-Hanopol- Bayuan Road	NPATV - NOT PASSABLE ALL TYPES VEHICLES			22 December 2021		- Flooding - Not passable as per email received on 22 December 2021, 05:16 PM.
		Road		K0155+(-669) - K0159+290, JCT Loay Interior Rd, B uenavista-Carmen- Danao-Jetafe Rd.	PTLV - PASSABLE TO LIGHT VEHICLES			20 December 2021		- Fallen trees and electrical posts. - One lane passable
		Road		Chainage 0 - Chainage 5621, JCT Loay Interior Rd, Buenavista-Ca rmen-Danao-Jetafe Rd.	PTLV - PASSABLE TO LIGHT VEHICLES			20 December 2021		- Fallen trees and electrical posts. - One lane passable
		Road		K0161+(-231) - K0173+988, Jct loay Interior Rd, C armen-Sagbayan- Bacani Rd.	PTLV - PASSABLE TO LIGHT VEHICLES			20 December 2021		- Fallen trees and electrical posts. - One lane passable

REGION PROVINCE CITY /MUNICIPALITY BARANGAY		TYPE	CLASSIFICATION	ROAD SECTION/BRIDGE	STATUS	DATE REPORTED (passable)	TIME REPORTED (passable)	DATE REPORTED (not passable)	TIME REPORTED (not passable)	REMARKS
		Road		K0078+540 - K0078+620, Jct Tagbilaran East Rd, Jagna-Sierra Bullones Rd.	PTLV - PASSABLE TO LIGHT VEHICLES			20 December 2021		- Major road slip and ground settlement of road base and shoulder; scouring of concrete pavement base; estimated length = 80m ; estimated depth = 15m - One lane passable
		Road		K0088+340 - K0088+400, Jct Tagbilaran East Rd, Jagna-Sierra Bullones Rd	PTLV - PASSABLE TO LIGHT VEHICLES			20 December 2021		- Fallen trees and electrical post; soil erosion, estimated length = 200m, estimated height = 10m - One lane passable
		Road		K0082+613 - K0082+643, Jct Tagbilaran East Rd, Jagna-Sierra Bullones Rd	PTLV - PASSABLE TO LIGHT VEHICLES			20 December 2021		- Fallen trees; soil erosion, estimated length = 30m, estimated height =25m - One lane passable
		Road		K0062+(-304) - K0071+037, Jct Dat-an Carmen- Sierra Bullones- Pilar-Alicia Rd.	PTLV - PASSABLE TO LIGHT VEHICLES			20 December 2021		- Fallen trees and electrical posts - One lane passable
		Road		K0072+(-908) - K0093+610, Jct D at-anCarmen- Sierra Bullones- Pilar-Alicia Rd	PTLV - PASSABLE TO LIGHT VEHICLES			20 December 2021		- Fallen trees and electrical posts - One lane passable
		Road		K0022+(-175) - K0027+706, Tagbilaran City-Co rella-Sikatuna- Loboc Rd	PTLV - PASSABLE TO LIGHT VEHICLES			20 December 2021		- Fallen trees and electrical posts - One lane passable
		Bridge		Loboc Bridge, Tagbilaran City-Co rellaSikatuna- Loboc Road	PATV - PASSABLE ALL TYPES VEHICLES			20 December 2021		- Damaged slope protection at both bridge abutments - Passable
Catigbian	1									

REGION PROVINCE CITY /MUNICIPALITY BARANGAY		TYPE	CLASSIFICATION	ROAD SECTION/BRIDGE	STATUS	DATE REPORTED (passable)	TIME REPORTED (passable)	DATE REPORTED (not passable)	TIME REPORTED (not passable)	REMARKS
Haguilanan		Bridge		Sampilangon bridge K0039+084	PTLV - PASSABLE TO LIGHT VEHICLES	18 December 2021	09:00 pm	18 December 2021		- Damaged abutment, cracked approach, damaged guardrails - One lane passable as per report received thru Viber on 18 December 2021, 9:00 PM.
Maribojoc	7									
Guiwanon		Road		Tagbilaran North Road (TNR) (Tagbilaran-Jetafe Sect) - (S00030BH) K0018+278	NPATV - NOT PASSABLE ALL TYPES VEHICLES			18 December 2021		- Not Passable due to soil erosion and fallen trees. - Still not passable as per email report received on 21 December 2021, 12:38 PM.
Dipalong		Road		K0015+260	PTLV - PASSABLE TO LIGHT VEHICLES	18 December 2021	05:55 pm	18 December 2021		- Fallen trees and debris - One lane passable as per email received 18 December 2021, 5:55 PM.
Bood		Road		K0015+500 -K0015+520	PTLV - PASSABLE TO LIGHT VEHICLES	18 December 2021	05:55 pm	18 December 2021		- Fallen trees and debris - One lane passable as per email received 18 December 2021, 5:55 PM.
Bood		Road		K0016+080	PTLV - PASSABLE TO LIGHT VEHICLES	18 December 2021	05:55 pm	18 December 2021		- Fallen trees and debris - One lane passable as per email received 18 December 2021, 5:55 PM.
Guiwanon		Road		K0016+610 - K0016+660	PTLV - PASSABLE TO LIGHT VEHICLES	18 December 2021	05:55 pm	18 December 2021		- Fallen trees and debris - One lane passable as per email received 18 December 2021, 5:55 PM.

REGION PROVINCE CITY /MUNICIPALITY BARANGAY		TYPE	CLASSIFICATION	ROAD SECTION/BRIDGE	STATUS	DATE REPORTED (passable)	TIME REPORTED (passable)	DATE REPORTED (not passable)	TIME REPORTED (not passable)	REMARKS
Punta Cruz		Road		K0018+500 - K0019+000	PTLV - PASSABLE TO LIGHT VEHICLES	18 December 2021	05:55 pm	18 December 2021		- Fallen trees and debris - One lane passable as per email received 18 December 2021, 5:55 PM.
Punta Cruz		Road		K0020+400, Tagbilaran North Road	PTLV - PASSABLE TO LIGHT VEHICLES	21 December 2021	12:39 pm	18 December 2021		- Fallen trees and debris. - One lane passable as per email received on 21 December 2021, 12:39 PM.
Calape	5									
Looc-Bisu		Road		K0042+400 - K0042+700	PTLV - PASSABLE TO LIGHT VEHICLES	18 December 2021	05:55 pm	18 December 2021		- Fallen trees and debris - One lane passable as per email received 18 December 2021, 5:55 PM.
Loccalunasan		Road		K0043+000 - K0045+000	PTLV - PASSABLE TO LIGHT VEHICLES	18 December 2021	05:55 pm	18 December 2021		- Fallen trees and debris - One lane passable as per email received 18 December 2021, 5:55 PM.
Abucayan Sur		Road		K0045+298	PTLV - PASSABLE TO LIGHT VEHICLES	18 December 2021	05:55 pm	18 December 2021		- Fallen trees and debris - One lane passable as per email received 18 December 2021, 5:55 PM.
Abucayan Sur, Tucob		Road		K0045+298, K0046+500, K0046+823	PTLV - PASSABLE TO LIGHT VEHICLES	18 December 2021	05:55 pm	18 December 2021		- Fallen trees and debris - One lane passable as per email received 18 December 2021, 5:55 PM.
Tultugan		Road		K0039+000, Tagbilaran North Road	PTLV - PASSABLE TO LIGHT VEHICLES	21 December 2021	12:39 pm	18 December 2021		- Fallen trees and debris. - One lane passable as per email received on 21 December 2021, 12:39 PM.
Tubigon	3									

REGION PROVINCE CITY /MUNICIPALITY BARANGAY		TYPE	CLASSIFICATION	ROAD SECTION/BRIDGE	STATUS	DATE REPORTED (passable)	TIME REPORTED (passable)	DATE REPORTED (not passable)	TIME REPORTED (not passable)	REMARKS
Mandaug		Road		K0047+383, K0047+388	PTLV - PASSABLE TO LIGHT VEHICLES	18 December 2021	05:55 pm	18 December 2021		- Fallen trees and debris - One lane passable as per email received 18 December 2021, 5:55 PM.
Cahayag		Road		K0047+880, Tagbilaran North Road	PTLV - PASSABLE TO LIGHT VEHICLES	21 December 2021	12:39 pm	18 December 2021		- Fallen trees and debris. - One lane passable as per email received on 21 December 2021, 12:39 PM.
Ilihan Norte		Road		Ilihan Norte	PTLV - PASSABLE TO LIGHT VEHICLES	21 December 2021	12:39 pm	18 December 2021		- Fallen trees and debris. - One lane passable as per email received on 21 December 2021, 12:39 PM.
Loon	6									
Pig-ot		Road		K0024+200 - K0024+400, Tagbilaran North Road	PTLV - PASSABLE TO LIGHT VEHICLES	21 December 2021	12:39 pm	18 December 2021		- Fallen trees and debris. - One lane passable as per email received on 21 December 2021, 12:39 PM.
Lintuan		Road		K0026+490, Tagbilaran North Road	PTLV - PASSABLE TO LIGHT VEHICLES	21 December 2021	12:39 pm	18 December 2021		- Fallen trees and debris. - One lane passable as per email received on 21 December 2021, 12:39 PM.
Cogon Norte		Road		K0028+800, Tagbilaran North Road	PTLV - PASSABLE TO LIGHT VEHICLES	21 December 2021	12:39 pm	18 December 2021		- Fallen trees and debris. - One lane passable as per email received on 21 December 2021, 12:39 PM.
Cogon Norte		Road		K0028+800, Tagbilaran North Road	PTLV - PASSABLE TO LIGHT VEHICLES	21 December 2021	12:39 pm	18 December 2021		- Fallen trees and debris. - One lane passable as per email received on 21 December 2021, 12:39 PM.

REGION PROVINCE CITY /MUNICIPALITY BARANGAY		TYPE	CLASSIFICATION	ROAD SECTION/BRIDGE	STATUS	DATE REPORTED (passable)	TIME REPORTED (passable)	DATE REPORTED (not passable)	TIME REPORTED (not passable)	REMARKS
Basak		Road		K0030+547-K0030 +700, Tagbilaran North Road	PTLV - PASSABLE TO LIGHT VEHICLES	21 December 2021	12:39 pm	18 December 2021		- Fallen trees and debris. - One lane passable as per email received on 21 December 2021, 12:39 PM.
Catagbacan Norte		Road		K0034+600-K0034 +800, Tagbilaran North Road	PTLV - PASSABLE TO LIGHT VEHICLES	21 December 2021	12:39 pm	18 December 2021		- Fallen trees and debris. - One lane passable as per email received on 21 December 2021, 12:39 PM.
Carmen	1									
		Road		Jct (LIR) Buenavista-Carmen-Danao-Jetafe Rd., K0153+050 - K0153+060	PTLV - PASSABLE TO LIGHT VEHICLES	19 December 2021	05:47 pm	16 December 2021	07:00 pm	- Fallen tree - Not passable as per email received 16 December 2021, 7:00 PM. - One lane passable as per email received on 19 December 2021, 5:47 PM.
Alicia	1									
Poblacion		Road		Tagbilaran East Road, K0156+400 - K0156+410	PTLV - PASSABLE TO LIGHT VEHICLES	19 December 2021	05:47 pm	16 December 2021	07:00 pm	- Fallen tree - Not passable as per email received 16 December 2021, 7:00 PM. - One lane passable as per email received on 19 December 2021, 5:47 PM.
Batuan	1									
Makapiko		Road		Balilihan-Hanopol-Batuan Rd.	PTLV - PASSABLE TO LIGHT VEHICLES			20 December 2021		- Damaged slope protection and road slips; scouring of unpaved shoulder - One lane passable, needs repair/rehabilitation of road slope stabilization control.
Jagna	7									

REGION PROVINCE CITY /MUNICIPALITY BARANGAY		TYPE	CLASSIFICATION	ROAD SECTION/BRIDGE	STATUS	DATE REPORTED (passable)	TIME REPORTED (passable)	DATE REPORTED (not passable)	TIME REPORTED (not passable)	REMARKS
Tubod Monte		Road		K0065+100 - K0065+200, Jct Tagbilaran East Rd, Jagna-Sierra Bullones Rd.	PTLV - PASSABLE TO LIGHT VEHICLES			20 December 2021		- Fallen trees and electrical posts; soil erosion, estimated length = 100m, estimated height = 15m - One lane passable
Tubod Monte		Road		K0066+800 - K0066+850, Jct Tagbilaran East Rd., Jagna-Sierra Bullones Rd.	PTLV - PASSABLE TO LIGHT VEHICLES			20 December 2021		- Fallen trees and electrical posts; soil erosion, estimated length = 100m, estimated height = 15m - One lane passable
Can-ipol		Road		K0070+050 - K0070+080, Jct Tagbilaran East Rd, Jagna-Sierra Bullones Rd	PTLV - PASSABLE TO LIGHT VEHICLES			20 December 2021		- rock collapse; estimated length = 30m; estimated height = 20m - One lane passable
Lonoy		Road		K0071+500 - K0070+080, Jct Tagbilaran East Rd, Jagna-Sierra Bullones Rd	PTLV - PASSABLE TO LIGHT VEHICLES			20 December 2021		- fallen trees and electrical post; soil erosion, estimated length = 200m, estimated height = 10m - One lane passable
Mayana		Road		K0076+700 - K0076+780, Jct Tagbilaran East Rd, Jagna-Sierra Bullones Rd,	PATV - PASSABLE ALL TYPES VEHICLES			20 December 2021		- Fallen trees and electrical post; soil erosion, estimated length = 200m, estimated height = 10m - Passable
Tubod Monte		Road		K0068+700 - K0068+850, Jct Tagbilaran East Rd, Jagna-Sierra Bullones Rd	PTLV - PASSABLE TO LIGHT VEHICLES			20 December 2021		- Fallen trees and electrical post; soil erosion, estimated length = 200m, estimated height = 10m - One lane passable
Brgy. Can-uba		Road		Tagbilaran East Road	PATV - PASSABLE ALL TYPES VEHICLES			20 December 2021		- Road slip due to scouring of shore line. - Passable
Bilar	1									

REGION PROVINCE CITY /MUNICIPALITY BARANGAY		TYPE	CLASSIFICATION	ROAD SECTION/BRIDGE	STATUS	DATE REPORTED (passable)	TIME REPORTED (passable)	DATE REPORTED (not passable)	TIME REPORTED (not passable)	REMARKS
Villa Aurora		Road		K0182+350 - K0182+450, Loay Interior Road	PTLV - PASSABLE TO LIGHT VEHICLES			20 December 2021		- Damaged existing slope protection; road slip and scouring of unpaved shoulder, estimated length = 100m; estimated depth = 30m - One lane passable
Candijay	1									
Gabayan		Road		Tagbilaran East Road	PATV - PASSABLE ALL TYPES VEHICLES			20 December 2021		- Change in river flow causing scouring of unpaved shoulder - Passable
Guindulman	1									
Tabajan		Road		K0175+000 - K0175+300, Tagbilaran East Road	PATV - PASSABLE ALL TYPES VEHICLES			20 December 2021		- Flash floods from Tabajan river; estimated length of flood waters = 300m; estimated depth of flood waters = 0.6m - Passable
Loay	2									
		Road		K0244+000, Tagbilaran East Road, boundary between brgy. Palo and Hinawanan	PATV - PASSABLE ALL TYPES VEHICLES			20 December 2021		- Soil erosion - Passable
Tocdog		Road		Tagbilaran East Road	PATV - PASSABLE ALL TYPES VEHICLES			20 December 2021		- Road slip due to scouring of shore line. - Passable
Lila	1									
		Road		Tagbilaran East Road	PATV - PASSABLE ALL TYPES VEHICLES			20 December 2021		- Road slip due to scouring and collapse of existing slope protection foundation - Passable
Garcia Hernandez	4									

REGION PROVINCE CITY /MUNICIPALITY BARANGAY		TYPE	CLASSIFICATION	ROAD SECTION/BRIDGE	STATUS	DATE REPORTED (passable)	TIME REPORTED (passable)	DATE REPORTED (not passable)	TIME REPORTED (not passable)	REMARKS
Brgy. East Ulbujan		Road		Tagbilaran East Road	PATV - PASSABLE ALL TYPES VEHICLES			20 December 2021		- Scouring of existing grouted riprap shore protection - Passable
Brgy. Malinao		Road		Tagbilaran East Road	PATV - PASSABLE ALL TYPES VEHICLES			20 December 2021		- Scouring of existing grouted riprap shore protection from the Bohol Circumferential Road concreting project - Passable
West Ulbujan		Road		Tagbilaran East Road	PATV - PASSABLE ALL TYPES VEHICLES			20 December 2021		- Road slip due to scouring of shore line. - Passable
Brgy. Manaba		Bridge		Cuenco Bridge, Tagbilaran East Road	PATV - PASSABLE ALL TYPES VEHICLES			20 December 2021		- Scouring of foundations at Pier 1 and Pier 5 - Passable
CEBU	13									
Talisay	1									
		Road		Cebu-Toledo Wharf Road, K0017+000- K0018+000	NPATV - NOT PASSABLE ALL TYPES VEHICLES			20 December 2021		- Not passable due to fallen trees and electric posts and debris as per email received on 21 December 2021, 12:39 PM. - Alternate route: Naga-Uling Road
No breakdown	7									
		Road		Cebu South Coastal Road	PATV - PASSABLE ALL TYPES VEHICLES	21 December 2021	12:39 pm	16 December 2021		- Fallen trees and electric posts and debris. - Passable as per email received on 21 December 2021, 12:39 PM.
		Road		Natalio Bacalso Ave.	PATV - PASSABLE ALL TYPES VEHICLES	21 December 2021	12:39 pm	16 December 2021		- Fallen trees and electric posts and debris. - Passable as per email received on 21 December 2021, 12:39 PM.

REGION PROVINCE CITY /MUNICIPALITY BARANGAY		TYPE	CLASSIFICATION	ROAD SECTION/BRIDGE	STATUS	DATE REPORTED (passable)	TIME REPORTED (passable)	DATE REPORTED (not passable)	TIME REPORTED (not passable)	REMARKS
		Road		K0081+900, Natalio Bacalso Ave.	PTLV - PASSABLE TO LIGHT VEHICLES			18 December 2021		- Rock collapse - One lane passable
		Road		K0082+600, Natalio Bacalso Ave.	PTLV - PASSABLE TO LIGHT VEHICLES			18 December 2021		- Damaged slope protection (stone masonry) - One lane passable
		Road		K0085+800, Dalag ute-Mantalongon- Badian Road, Dalagute Side	PTLV - PASSABLE TO LIGHT VEHICLES			18 December 2021		- Road slip - One lane passable
		Road		K0146+509, Sant ander-Barili- Toldeo Rd	PTLV - PASSABLE TO LIGHT VEHICLES			18 December 2021		- Damaged seawall - One lane passable
		Road		Santander-Barili- Toledo Road	NPATV - NOT PASSABLE ALL TYPES VEHICLES			20 December 2021		- Not passable due to damaged/collapse d bridge abutment A and revetment washed-out as per email received on 22 December 2021, 5:16 PM.
Toledo	2									
Brgy. Cabitoonan		Road		Toledo- Pinamungajan Alo guinsan- Mantalongon Road	NPATV - NOT PASSABLE ALL TYPES VEHICLES			20 December 2021		- Not passable due to fallen electrical posts as per email received on 21 December 2021, 12:39 PM. - Detour provided at K0053+950
Brgy. Matab-ang		Road		Toledo-Tabuelan- San Remegio Road	PATV - PASSABLE ALL TYPES VEHICLES	21 December 2021	12:39 pm	20 December 2021		- Fallen acacia tree - Passable as per email received on 21 December 2021, 12:39 PM.
Dalaguete	1									
Obong		Road		K0087+800	PATV - PASSABLE ALL TYPES VEHICLES			18 December 2021		- Damaged box culvert by flash flood, length = 16m, depth = 4m - Passable
Malabuyoc	1									

REGION PROVINCE CITY /MUNICIPALITY BARANGAY		TYPE	CLASSIFICATION	ROAD SECTION/BRIDGE	STATUS	DATE REPORTED (passable)	TIME REPORTED (passable)	DATE REPORTED (not passable)	TIME REPORTED (not passable)	REMARKS
		Bridge		Sariling Bridge	NPATV - NOT PASSABLE ALL TYPES VEHICLES			20 December 2021		- Not passable due to damaged/collapse d bridge abutment A and revetment washed-out as per email received on 22 December 2021, 5:16 PM.
Alegria	1									
Brgy. Madridejos		Road		SK00178+800 - K0180+000, Intermittent sections, Santander-Barili-Toledo Road	NPATV - NOT PASSABLE ALL TYPES VEHICLES			20 December 2021		- Not passable due to damaged/collapse d pavement at intermittent sections due to scouring and damaged seawall from strong waves, fallen trees, electric posts, and other debris, as per email received on 22 December 2021, 5:16 PM. - Alternate route: Sitio Anongan to Alangasil (local road)
NEGROS ORIENTAL	9									
Manjuyod	7									
Brgy. Suba		Road		K0056+700	PTLV - PASSABLE TO LIGHT VEHICLES			18 December 2021		- Fallen trees - One lane passable as per email received on 20 December 2021, 12:39 PM.
Brgy. Suba		Road		K0057+400	PTLV - PASSABLE TO LIGHT VEHICLES			18 December 2021		- Mud/debris on roadway from flash flood; estimated volume of debris = 80 cu.m - One lane passable as per email received on 20 December 2021, 12:39 PM.

REGION PROVINCE CITY /MUNICIPALITY BARANGAY		TYPE	CLASSIFICATION	ROAD SECTION/BRIDGE	STATUS	DATE REPORTED (passable)	TIME REPORTED (passable)	DATE REPORTED (not passable)	TIME REPORTED (not passable)	REMARKS
Brgy. Poblacion		Road		K0058+450	PTLV - PASSABLE TO LIGHT VEHICLES			18 December 2021		- Mud/debris on roadway from flash flood; estimated volume of debris = 5 cu.m - One lane passable as per email received on 20 December 2021, 12:39 PM.
Brgy. Sundo-an		Road		K0059+100	PTLV - PASSABLE TO LIGHT VEHICLES			18 December 2021		- Fallen trees - One lane passable as per email received on 20 December 2021, 12:39 PM.
Brgy. Bala-as		Road		. K0062+100	PTLV - PASSABLE TO LIGHT VEHICLES			18 December 2021		- Fallen trees - One lane passable as per email received on 20 December 2021, 12:39 PM.
Brgy. Bala-as		Road		K0063+300-K0063 +500	PTLV - PASSABLE TO LIGHT VEHICLES			18 December 2021		- Fallen trees - One lane passable as per email received on 20 December 2021, 12:39 PM.
Brgy. Bala-as		Road		K0063+450	PTLV - PASSABLE TO LIGHT VEHICLES			18 December 2021		- Fallen trees - One lane passable as per email received on 20 December 2021, 12:39 PM.
Bais	2									
Brgy. Manipac		Road		K0059+100	NPATV - NOT PASSABLE ALL TYPES VEHICLES			20 December 2021		- Not Passable due to soil collapse as per email received on 21 December 2021, 12:39 PM. - Alternate route: Mabinay-Ayungon Road

REGION PROVINCE CITY /MUNICIPALITY BARANGAY		TYPE	CLASSIFICATION	ROAD SECTION/BRIDGE	STATUS	DATE REPORTED (passable)	TIME REPORTED (passable)	DATE REPORTED (not passable)	TIME REPORTED (not passable)	REMARKS
Brgy. Manlipac		Road		K0061+150	NPATV - NOT PASSABLE ALL TYPES VEHICLES			20 December 2021		- Not Passable due to soil collapse as per email received on 21 December 2021, 12:39 PM. - Alternate route: Mabinay-Ayungon Road
REGION 8	63									
EASTERN SAMAR	1									
Taft	1									
Binaloan		Road	National (primary)	WRIGHT-TAFT- BORONGAN ROAD Camp.5 Bndry-Jct. Taft K0861+(-439) - K0890+176	PATV - PASSABLE ALL TYPES VEHICLES	16 December 2021	05:56 pm	16 December 2021	12:00 pm	Temporarily closed to traffic last 16 December 2021, 12:00 PM
LEYTE	22									
Mahaplag	4									
Pinamono-an		Road	National (primary)	K1002+450	PATV - PASSABLE ALL TYPES VEHICLES	18 December 2021	04:00 pm	18 December 2021	06:00 am	Temporarily closed to traffic last 16 December 2021, 12:00 PM
Pinamono-an		Road	National (primary)	K1002+850	PATV - PASSABLE ALL TYPES VEHICLES	18 December 2021	01:00 pm	18 December 2021	06:00 am	Temporarily closed to traffic last 16 December 2021, 12:00 PM
Polahongon		Road	National (primary)	K1000+950	PATV - PASSABLE ALL TYPES VEHICLES	19 December 2021	02:00 pm	18 December 2021	06:00 am	One lane was temporarily closed last 18 December 2021.
Polangohon		Road	National (primary)	Daang Maharlika K0999+950	PATV - PASSABLE ALL TYPES VEHICLES	19 December 2021	02:00 pm	18 December 2021	06:00 am	Not passable as of 06AM of December 18, 2021
Tolosa	1									
San Roque		Road	National (primary)	K0933+850 - K933+870Daang Maharlika Road	PATV - PASSABLE ALL TYPES VEHICLES	24 December 2021	06:48 pm			- All maintenance crew, ooperators and equipment were deployed for inspection of major roads and bridges
Dulag	3									

REGION PROVINCE CITY /MUNICIPALITY BARANGAY		TYPE	CLASSIFICATION	ROAD SECTION/BRIDGE	STATUS	DATE REPORTED (passable)	TIME REPORTED (passable)	DATE REPORTED (not passable)	TIME REPORTED (not passable)	REMARKS
Luan		Road	National (primary)	Daang Maharlika K0936+680-K936+ 830	PATV - PASSABLE ALL TYPES VEHICLES	24 December 2021	06:00 pm			- All maintenance crew, operators, and equipment were deployed for inspection of major roads and bridges.
San Jose		Road	National (primary)	Daang Maharlika K0935+(-150)	PATV - PASSABLE ALL TYPES VEHICLES	24 December 2021	06:00 pm			- All maintenance crew, operators, and equipment were deployed for inspection of major roads and bridges.
San Jose		Road	National (primary)	Daang Maharlika K0935+585	PATV - PASSABLE ALL TYPES VEHICLES	24 December 2021	06:00 pm			All maintenance crew, operators, and equipment were deployed for inspection of major roads and bridges.
Kananga	2									
Natubgan		Road	National (primary)	Palo-Carigara- Ormoc Road	PATV - PASSABLE ALL TYPES VEHICLES	24 December 2021	06:00 pm			All maintenance crew, operators, and equipment were deployed for inspection of major roads and bridges.
Rizal		Road	National (primary)	Kananga- Tongonan Hotspring Road K0 998+522-K0998+5 22 (left side)	PATV - PASSABLE ALL TYPES VEHICLES	24 December 2021	06:00 pm			All maintenance crew, operators, and equipment were deployed for inspection of major roads and bridges.
Albuera	6									
Malitbug		Road	National (primary)	Ormoc-Baybay- So. Leyte, Bdry Road K1024+713.60 (left side)	PATV - PASSABLE ALL TYPES VEHICLES	24 December 2021	06:00 pm			All maintenance crew, operators, and equipment were deployed for inspection of major roads and bridges.
Cambalading		Road	National (primary)	Ormoc-Baybay- So. Leyte Bdry Road K1023+300 (Right side)	PATV - PASSABLE ALL TYPES VEHICLES	24 December 2021	06:00 pm			All maintenance crew, operators, and equipment were deployed for inspection of major roads and bridges.
Benolho		Bridge	National (primary)	Ormoc-Baybay- So. Leyte K1021+484, Benolho Flood Control Structure (left side)	PATV - PASSABLE ALL TYPES VEHICLES	24 December 2021	06:00 pm			All maintenance crew, operators, and equipment were deployed for inspection of major roads and bridges.

REGION PROVINCE CITY /MUNICIPALITY BARANGAY		TYPE	CLASSIFICATION	ROAD SECTION/BRIDGE	STATUS	DATE REPORTED (passable)	TIME REPORTED (passable)	DATE REPORTED (not passable)	TIME REPORTED (not passable)	REMARKS
Calingatnan		Bridge	National (primary)	Ormoc-Baybay- So. Leyte K1028+118, Abutment B, Flood control Structure	PATV - PASSABLE ALL TYPES VEHICLES	24 December 2021	06:00 pm			All maintenance crew, operators, and equipment were deployed for inspection of major roads and bridges.
Tabgas		Bridge	National (primary)	Ormoc-Baybay- So. Leyte K1029+409, Tabgas (right side)Flood Control	PATV - PASSABLE ALL TYPES VEHICLES	24 December 2021	06:00 pm			
Tabgas		Bridge	National (primary)	Ormoc -Baybay- So. Leyte Bdry Road K1029	PATV - PASSABLE ALL TYPES VEHICLES	24 December 2021	06:00 pm			
Ormoc	4									
Ipil		Bridge	National (primary)	Ormoc-Baybay- So. Leyte K1015+503 PanalianBridge 1, Flood Control Structure (left and right side)	PATV - PASSABLE ALL TYPES VEHICLES	24 December 2021	06:00 pm			All maintenance crew, operators, and equipment were deployed for inspection of major roads and bridges.
Campdownes		Road	National (primary)	Ormoc Cadre By- Pass Road, (Camp Downes) S00163LT	PATV - PASSABLE ALL TYPES VEHICLES	24 December 2021	06:00 pm			
Bagongbong		Bridge	National (primary)	Ormoc-Baybay- So. Leyte Bdry Road, Bagongbong Flood Control Structure	PATV - PASSABLE ALL TYPES VEHICLES	24 December 2021	06:00 pm			
Mahayahay		Bridge	National (primary)	Ormoc-Baybay- So. Leyte Bdry Road MAyahayay Flood Control structure	PATV - PASSABLE ALL TYPES VEHICLES	24 December 2021	06:00 pm			
Inopacan	1									
Esperanza		Road	National (primary)	Ormoc-Baybay- So. Leyte Bdry Road K1082+000- K1123+000	PATV - PASSABLE ALL TYPES VEHICLES	19 December 2021	02:00 pm	18 December 2021	06:00 am	Not passable as of 06AM of December 18, 2021
Bato	1									
Tagaytay		Road	National (primary)	Bato-Bontoc Road K1110+870	PATV - PASSABLE ALL TYPES VEHICLES	24 December 2021	06:00 pm	18 December 2021	06:00 am	
SOUTHERN LEYTE	40									

REGION PROVINCE CITY /MUNICIPALITY BARANGAY		TYPE	CLASSIFICATION	ROAD SECTION/BRIDGE	STATUS	DATE REPORTED (passable)	TIME REPORTED (passable)	DATE REPORTED (not passable)	TIME REPORTED (not passable)	REMARKS
Bontoc	1									
		Road	National (primary)	Bato-Bontoc Road	PATV - PASSABLE ALL TYPES VEHICLES	22 December 2021	06:00 pm			- One lane passable. - Clearing operations are on- going.
Sogod	17									
		Road	National (primary)	Daang Maharlika - Bdry. Mahaplag- Sogod Road	PATV - PASSABLE ALL TYPES VEHICLES	21 December 2021	10:00 am			- One lane passable. - Clearing operations are on- going.
		Road	National (primary)	Daang Maharlika - Sogod-Libagon Road	PATV - PASSABLE ALL TYPES VEHICLES					- Passable (with intermittent sections with one lane passable) - Clearing operations are on- going.
Salvacion		Road	National (primary)	Bdry Mahaplag- Sogod Road K1023+250	PATV - PASSABLE ALL TYPES VEHICLES	24 December 2021	06:00 pm			Clearing operations are on- going
Panchovilla		Road	National (primary)	K1015+420-K1015 +580	PATV - PASSABLE ALL TYPES VEHICLES	24 December 2021	06:00 pm			Clearing operations are on- going
Panchovilla		Road	National (primary)	K1015+620	PATV - PASSABLE ALL TYPES VEHICLES	24 December 2021	06:00 pm			Clearing operations are on- going
Olisihan		Road	National (primary)	K1017+100	PATV - PASSABLE ALL TYPES VEHICLES	24 December 2021	06:00 pm			Clearing operations are on- going
Panchovilla		Road	National (primary)	K1015+200	PATV - PASSABLE ALL TYPES VEHICLES	24 December 2021	06:00 pm			Clearing operations are on- going
Olisihan		Road	National (primary)	K1018+880	PATV - PASSABLE ALL TYPES VEHICLES	24 December 2021	06:00 pm			Clearing operations are on- going
Panchovilla		Road	National (primary)	K1016+750	PATV - PASSABLE ALL TYPES VEHICLES	24 December 2021	06:00 pm			Clearing operations are on- going

REGION PROVINCE CITY /MUNICIPALITY BARANGAY		TYPE	CLASSIFICATION	ROAD SECTION/BRIDGE	STATUS	DATE REPORTED (passable)	TIME REPORTED (passable)	DATE REPORTED (not passable)	TIME REPORTED (not passable)	REMARKS
Panchovilla		Road	National (primary)	K1015+100	PATV - PASSABLE ALL TYPES VEHICLES	24 December 2021	06:00 pm			Clearing operations are on- going
Kahupian		Road	National (primary)	K1010+089(RS)	PATV - PASSABLE ALL TYPES VEHICLES	24 December 2021	06:00 pm			Clearing operations are on- going
Kahupian		Road	National (primary)	K1010+000	PATV - PASSABLE ALL TYPES VEHICLES	24 December 2021	06:00 pm			Clearing operations are on- going
Kahupian		Road	National (primary)	K1010+130	PATV - PASSABLE ALL TYPES VEHICLES	24 December 2021	06:00 pm			
Kahupian		Road	National (primary)	K1010+200	PATV - PASSABLE ALL TYPES VEHICLES	24 December 2021	06:00 pm			
Kahupian		Road	National (primary)	K1010+600	PATV - PASSABLE ALL TYPES VEHICLES	24 December 2021	06:00 pm			
Kahupian		Road	National (primary)	K1008+290	PATV - PASSABLE ALL TYPES VEHICLES	24 December 2021	06:00 pm			
		Bridge	National (primary)	K1004+(-031)-K10 19+000	PATV - PASSABLE ALL TYPES VEHICLES	24 December 2021	06:00 pm			
Libagon	1									
		Road	National (primary)	Daang Maharlika - (Libagon-Liloan Section) S00223LT K1025+ 000-K1050+000	PATV - PASSABLE ALL TYPES VEHICLES					- Passable (with intermittent sections with one lane passable) - Clearing operations are on- going.
Liloan	3									
		Road	National (primary)	Daang Maharlika - (Liloan Section) S00223LT K1050+ 000-K1055+134	PATV - PASSABLE ALL TYPES VEHICLES					- Passable (with intermittent sections with one lane passable) - Clearing operations are on- going.

REGION PROVINCE CITY /MUNICIPALITY BARANGAY		TYPE	CLASSIFICATION	ROAD SECTION/BRIDGE	STATUS	DATE REPORTED (passable)	TIME REPORTED (passable)	DATE REPORTED (not passable)	TIME REPORTED (not passable)	REMARKS
		Road	National (primary)	Liloan-San Ricardo Road - (Liloan-San Francisco Section) S00218LT K1056+ (-896)-K1064+000	PATV - PASSABLE ALL TYPES VEHICLES					- Passable (with intermittent sections with one lane passable) - Clearing operations are completed as of 19 December 2021, 9:30PM.
		Road	National (primary)	Liloan-San Ricardo Road - b.San Francisco- San Ricardo Section (S00218LT) K1064+000 - K1096+195	PATV - PASSABLE ALL TYPES VEHICLES					- Passable (with intermittent sections with one lane passable) - Clearing operations are on- going.
San Ricardo	1									
		Road	National (primary)	San Ricardo-Bil- atan Road - San Ricardo-Bil-atan Road (S00219LT) K1097+000 - K1102+000	PATV - PASSABLE ALL TYPES VEHICLES					- One lane passable - Clearing operations are on- going.
Silago	3									
		Road	National (primary)	Jct. Himay-angan- Silago-Abuyog Bdry. Road - Jct. H imay-angan-Liloan- St. Bernard-San Juan Section (S00228LT) K1050+(-319) - K1071+000	PATV - PASSABLE ALL TYPES VEHICLES					Passable (with intermittent sections with one lane passable)
		Road	National (primary)	Jct. Himay-angan- Silago-Abuyog Bdry. Road - Jct. H imay-angan-Silago- Abuyog Bdry. Road (S00228LT) K1120+(-723) - K1132+000	PATV - PASSABLE ALL TYPES VEHICLES					- Passable (with intermittent sections with one lane passable) - Clearing operations are on- going.
		Road	National (primary)	Abuyog-Silago Road - Abuyog- Silago Road (S00195LT) K0996+(-651) - K1011+931	PATV - PASSABLE ALL TYPES VEHICLES					- Passable (with intermittent sections with one lane passable) - Clearing operations are on- going.
San Juan (Cabalian)	1									

REGION PROVINCE CITY /MUNICIPALITY BARANGAY		TYPE	CLASSIFICATION	ROAD SECTION/BRIDGE	STATUS	DATE REPORTED (passable)	TIME REPORTED (passable)	DATE REPORTED (not passable)	TIME REPORTED (not passable)	REMARKS
		Road	National (primary)	Jct. Himay-angan-Silago-Abuyog Bdry. Road - San Juan-Hinunangan Section (S00228LT) K1071+000 - K1109+000	PATV - PASSABLE ALL TYPES VEHICLES					- Passable (with intermittent sections with one lane passable) - Clearing operations are on-going.
Hinunangan	1									
		Road	National (primary)	Jct. Himay-angan-Silago-Abuyog Bdry. Road - Hinunangan-Silago Section (S00228LT) K1109+000 - K1119+019	PATV - PASSABLE ALL TYPES VEHICLES					- Passable (with intermittent sections with one lane passable) - Clearing operations are on-going.
No breakdown	12									
		Road	National (primary)	a. Maasin-Macrohon Area (S00194LT)K1124+(-325)-K1157+000 b. Tomas Oppus Street (S00222LT) K1137+(-911)-K1138+400 c. Jct Panan-awan Airport (S00226LT) K1125+(-321)-K1126+000 d. Macrohon-Bontoc Area (S00134LT) K1157+000-K1193+000	PATV - PASSABLE ALL TYPES VEHICLES	24 December 2021	06:00 pm			Clearing operations are on-going
		Road	National (primary)	Bato-Bontoc Road K1121+(-832)-K1128+609	PATV - PASSABLE ALL TYPES VEHICLES	24 December 2021	06:00 pm			Clearing operations are on-going
		Road	National (primary)	Sogod-Libagon Road	PATV - PASSABLE ALL TYPES VEHICLES	24 December 2021	06:00 pm			Clearing operations are on-going
		Road	National (primary)	Libagon-Liloan Section S00223LT K1025+000-K1050+000	PATV - PASSABLE ALL TYPES VEHICLES	24 December 2021	06:00 pm			Clearing operations are on-going
		Road	National (primary)	Liloan-San ricardo Road a. (Liloan-San Francisco Section S00218LT K1056+(-836)-K1064+000	PATV - PASSABLE ALL TYPES VEHICLES	24 December 2021	06:00 pm			Clearing operations are completed as of 9:30 PM of Dec19, 2021

REGION PROVINCE CITY /MUNICIPALITY BARANGAY		TYPE	CLASSIFICATION	ROAD SECTION/BRIDGE	STATUS	DATE REPORTED (passable)	TIME REPORTED (passable)	DATE REPORTED (not passable)	TIME REPORTED (not passable)	REMARKS
		Road	National (primary)	San Francisco- San Ricardo Section (S00218LT) K1064 +000-K1036+135	PATV - PASSABLE ALL TYPES VEHICLES	24 December 2021	06:00 pm			-Passable (with intermittent section with one lane passable
		Road	National (primary)	San Ricardo- Bil- atan Road (S00219LT) K1097 +000-K1102+000	PATV - PASSABLE ALL TYPES VEHICLES	24 December 2021	06:00 pm			-Passable (with intermittent section with one lane passable
		Road	National (primary)	Jct Himay-angan- Liloan-St. Bernard- San Juan section (S00228LT) K1050 +(-319)-K1071+00 0	PATV - PASSABLE ALL TYPES VEHICLES	24 December 2021	06:00 pm			Clearing operations on- going
		Road	National (primary)	San Juan- Hinunangan Section(S00228LT) K1071+000-K110 3+000	PATV - PASSABLE ALL TYPES VEHICLES	24 December 2021	06:00 pm			Clearing operations on- going
		Road	National (primary)	Hinunangan- Silago Section (S00228LT) K1103 +000-K1113+019	PATV - PASSABLE ALL TYPES VEHICLES	24 December 2021	06:00 pm			Clearing operations on- going
		Road	National (primary)	Jct Himay-angan- Silago-Abuyog Bdry Road (S00228LT) K1120+(-723) - K1132+000	PATV - PASSABLE ALL TYPES VEHICLES	24 December 2021	06:00 pm			Clearing operations on- going
		Road	National (primary)	Abuyog-Silago road (S00195LT) K0996+(-651)-K10 11+931	PATV - PASSABLE ALL TYPES VEHICLES	24 December 2021	06:00 pm			Clearing operations on- going
REGION 10	30									
MISAMIS ORIENTAL	10									
Cagayan de Oro	4									
Indahag		Road	City/Municipality (secondary)	Road Section Landslide	PATV - PASSABLE ALL TYPES VEHICLES			16 December 2021		
Carmen		Road	City/Municipality (secondary)	Road Section Rock fall	PATV - PASSABLE ALL TYPES VEHICLES	16 December 2021		16 December 2021		
Lapasan(k1436+0800)		Road	City/Municipality (secondary)	Flooding	PATV - PASSABLE ALL TYPES VEHICLES	16 December 2021		16 December 2021		

REGION PROVINCE CITY /MUNICIPALITY BARANGAY		TYPE	CLASSIFICATION	ROAD SECTION/BRIDGE	STATUS	DATE REPORTED (passable)	TIME REPORTED (passable)	DATE REPORTED (not passable)	TIME REPORTED (not passable)	REMARKS
Puntod (K1439+0050)		Road	City/Municipality (secondary)	Flooding	PATV - PASSABLE ALL TYPES VEHICLES	16 December 2021		16 December 2021		
Gingoog	1									
Samay		Road	City/Municipality (secondary)	Landslide	NPATV - NOT PASSABLE ALL TYPES VEHICLES			16 December 2021		
Claveria	1									
Aposkahoy		Road	National (primary)	Solid Collapse	PATV - PASSABLE ALL TYPES VEHICLES			16 December 2021		
Sugbongcogon	2									
Brgy. Kiraging		Road	National (primary)	Road Section	PATV - PASSABLE ALL TYPES VEHICLES	22 December 2021				One lane passable due to landslide
K1392 + 0800 – K1392 + 0815		Road	National (primary)	Road Section	PATV - PASSABLE ALL TYPES VEHICLES	22 December 2021				One lane passable due to fallen trees
Tagoloan	2									
Sta. Ana		Bridge	City/Municipality (secondary)	Old and New Bridge	PTLV - PASSABLE TO LIGHT VEHICLES	20 December 2021		16 December 2021		currently requesting assistance from Regional level
Rosario		Road	Barangay (secondary)	road section	PTLV - PASSABLE TO LIGHT VEHICLES	20 December 2021		17 December 2021		Passable to Motorcycles
BUKIDNON	11									
Talakag	5									
Lirongan		Road	National (primary)	Solid Collapse	PATV - PASSABLE ALL TYPES VEHICLES	18 December 2021	04:00 pm	16 December 2021		
Sitio Batang, Cosina		Road	Barangay (secondary)	Road Section	PATV - PASSABLE ALL TYPES VEHICLES	17 December 2021				
P3, Tikalaan		Road	Barangay (secondary)		PATV - PASSABLE ALL TYPES VEHICLES	19 December 2021				

REGION PROVINCE CITY /MUNICIPALITY BARANGAY		TYPE	CLASSIFICATION	ROAD SECTION/BRIDGE	STATUS	DATE REPORTED (passable)	TIME REPORTED (passable)	DATE REPORTED (not passable)	TIME REPORTED (not passable)	REMARKS
Sitio Salawagan, Lerongan		Road	Barangay (secondary)		PATV - PASSABLE ALL TYPES VEHICLES	20 December 2021				
Sitio Tankulan, Lerongan		Road	Barangay (secondary)		PATV - PASSABLE ALL TYPES VEHICLES	19 December 2021				
Sumilao	2									
San Vicente		Road	National (primary)	Road section	PATV - PASSABLE ALL TYPES VEHICLES			16 December 2021		
San Vicente		Road	National (primary)	road section	PATV - PASSABLE ALL TYPES VEHICLES	16 December 2021				Soil Collapse with rockfall
Valencia	1									
(S00641MN) K1610+397 (New Batangan Bridge)		Bridge	National (primary)		PATV - PASSABLE ALL TYPES VEHICLES	18 December 2021				
Malaybalay	1									
K1518+000-K1566+000 (S00631MN)		Road	National (primary)		PATV - PASSABLE ALL TYPES VEHICLES	18 December 2021				
Malitbog	1									

REGION PROVINCE CITY /MUNICIPALITY BARANGAY		TYPE	CLASSIFICATION	ROAD SECTION/BRIDGE	STATUS	DATE REPORTED (passable)	TIME REPORTED (passable)	DATE REPORTED (not passable)	TIME REPORTED (not passable)	REMARKS
Brgy Siloo, Malitbog, Bukidnon K1463+503-K1463+528		Road	National (primary)	road section	PATV - PASSABLE ALL TYPES VEHICLES	23 December 2021		16 December 2021		- Damaged Newly Constructed Spillway at Siloo Bridge - DPWH maintenance crew and heavy equipment cannot proceed with the clearing operation due to damage on the approach of the Sta. Ana bridge, which is the only access to San Luis, Malitbog, Bukidnon. - Repair of damaged approach of Sta. Ana Bridge is on- going.
Impasugong	1									
K1484+550-K1484+555		Road	National (primary)	Road Section	PTLV - PASSABLE TO LIGHT VEHICLES	22 December 2021				Soil Erosion
LANAO DEL NORTE	8									
Iligan	3									
Digkilaan		Road	National (primary)	Solid Collapse	PATV - PASSABLE ALL TYPES VEHICLES			16 December 2021		
K1552 + 300, Sitio salinsing, Brgy. Rogongon, Iligan City		Road	National (primary)	Road Section	PATV - PASSABLE ALL TYPES VEHICLES	22 December 2021				One lane passable due to landslide
K1557 +290, Purok Lindaban, rogongon, Iligan City		Road	National (primary)	Road Section	PATV - PASSABLE ALL TYPES VEHICLES			22 December 2021		Soil collapse
Kauswagan	1									
Libertad		Bridge	City/Municipality (secondary)		PATV - PASSABLE ALL TYPES VEHICLES					Ongoing repair of partially damaged submarine bridge
Matungao	4									

REGION PROVINCE CITY /MUNICIPALITY BARANGAY		TYPE	CLASSIFICATION	ROAD SECTION/BRIDGE	STATUS	DATE REPORTED (passable)	TIME REPORTED (passable)	DATE REPORTED (not passable)	TIME REPORTED (not passable)	REMARKS
Pangi		Road	City/Municipality (secondary)		PATV - PASSABLE ALL TYPES VEHICLES	20 December 2021		17 December 2021		- Blocked by a fallen tree -
Poblacion		Road	City/Municipality (secondary)		PATV - PASSABLE ALL TYPES VEHICLES	20 December 2021		17 December 2021		- Blocked by a fallen tree -
Batangan		Road	City/Municipality (secondary)		PATV - PASSABLE ALL TYPES VEHICLES	20 December 2021		17 December 2021		- Blocked by a fallen tree -
• Rupagan to Pagayawan Provincial road, Bacolod, LDN		Road	Provincial (secondary)		PATV - PASSABLE ALL TYPES VEHICLES	20 December 2021		17 December 2021		- Half lane of the carriageway of the concrete pavement was covered by the trunk and branches of the fallen gemelina tree. - Cutting and clearing of the branches that covered the roadway
MISAMIS OCCIDENTAL	1									
Oroquieta	1									
K1747+0780-K1747+0800 Brgy. Tuyabang Bajo, Oroquieta City		Road	National (primary)	road section	PATV - PASSABLE ALL TYPES VEHICLES	20 December 2021				One lane passable to all types of vehicles
CARAGA	22									
DINAGAT ISLANDS	1									
San Jose	1									
Mahayahay		Road	National (primary)	S00007DG- Dinagat-Loreto Rd	PTLV - PASSABLE TO LIGHT VEHICLES			15 December 2021	03:27 pm	-One Lane Passable to Light Vehicles Only due to road slip,I Installed warning signs and barricades.
SURIGAO DEL SUR	3									
Cortes	1									

REGION PROVINCE CITY /MUNICIPALITY BARANGAY		TYPE	CLASSIFICATION	ROAD SECTION/BRIDGE	STATUS	DATE REPORTED (passable)	TIME REPORTED (passable)	DATE REPORTED (not passable)	TIME REPORTED (not passable)	REMARKS
Poblacion		Road	National (primary)	S00313MN- Surigao-Davao Coastal Rd	PATV - PASSABLE ALL TYPES VEHICLES	16 December 2021	10:40 am	16 December 2021		Fallen Trees Fallen Utility. Posts clearing operations is completed
Lianga	1									
Poblacion		Road	National (primary)	S00313MN- Surigao-Davao Coastal Rd	PATV - PASSABLE ALL TYPES VEHICLES	16 December 2021	10:41 am			Clearing operations is completed
Lanuza	1									
Nurcia		Road	National (primary)	K1269+0800 to K1269+0850	PATV - PASSABLE ALL TYPES VEHICLES	16 December 2021	11:20 am	18 December 2021	08:47 am	Fallen Trees. Passable to all types of vehicles.
SURIGAO DEL NORTE	3									
Tubod	1									
Marga		Road	National (primary)	S00358MN- Surigao-Davao Coastal Rd	PATV - PASSABLE ALL TYPES VEHICLES	16 December 2021	11:00 am	16 December 2021		Soil Erosion. Cleared
San Benito	1									
San Juan		Road	National (primary)	S00009SG- Jct Del Carmen-Sta Monica-Sn Isidro Rd	PTLV - PASSABLE TO LIGHT VEHICLES				11:06 pm	- Rock or Slope Collapse. Limited Access - At least 1 lane for all types of vehicles
Surigao City	1									
Capalayan,		Road	National (primary)	S00009SG – Jct. Del Carmen-Sta. Monica-Sn. Isidro Rd	PATV - PASSABLE ALL TYPES VEHICLES	16 December 2021				Soil Erosion. One lane passable
AGUSAN DEL NORTE	2									
Cabadbaran	1									
Mabini		Road	National (primary)	S00399MN- Daang Maharlika Surigao Agusan Sect	PATV - PASSABLE ALL TYPES VEHICLES	16 December 2021	04:00 pm	16 December 2021	11:57 am	Fallen Trees. Passable (All Lanes & All Types of Vehicles) Clearing operation completed
Remedios T. Romualdez	1									

REGION PROVINCE CITY /MUNICIPALITY BARANGAY		TYPE	CLASSIFICATION	ROAD SECTION/BRIDGE	STATUS	DATE REPORTED (passable)	TIME REPORTED (passable)	DATE REPORTED (not passable)	TIME REPORTED (not passable)	REMARKS
Poblacion		Road	National (primary)	S00433MN- Butuan City- Malaybalay Rd	PATV - PASSABLE ALL TYPES VEHICLES	16 December 2021		18 December 2021	08:47 am	Flooded. Passable (All Lanes & All Types of Vehicles) Clearing operation completed
AGUSAN DEL SUR	6									
San Francisco	1									
Alegria		Road	National (primary)	S00444MN- Daang Maharlika San Francisco Rotunda	PATV - PASSABLE ALL TYPES VEHICLES	16 December 2021	12:33 pm	16 December 2021	12:00 pm	Passable (All Lanes & All Types of Vehicles) Clearing operation completed.
Bayugan	2									
Sto. Nino		Road	National (primary)	a. K1285 + 600,	PATV - PASSABLE ALL TYPES VEHICLES	18 December 2021	03:00 pm	18 December 2021	11:32 am	Landslide. Continuous monitoring and installation of signages.
Berseba		Road	National (primary)	NRJ Bayugan- Calaitan-Tandag	PTLV - PASSABLE TO LIGHT VEHICLES	18 December 2021		22 December 2021	05:06 pm	Limited access. One Lane Passable to Light Vehicles Only due to road cut and sinking/collapsed pavement
Prosperidad	1									
Lucena		Road	National (primary)	NJR Bah-Bah- Talakogon Rd.	PTLV - PASSABLE TO LIGHT VEHICLES	18 December 2021	06:00 am	16 December 2021	01:22 pm	Flooded. Limited Access. One Lane Passable to Light Vehicles Only due to damaged Detour Road, Damaged Bailey Bridge, Flooding, and Soil Slope Collapse
Sibagat	1									
San Vicente		Road	National (primary)	K1257+0150 to K1257+0300	PATV - PASSABLE ALL TYPES VEHICLES	18 December 2021	06:00 am	16 December 2021	05:05 am	Flooded. Passable to all types of vehicles.

REGION PROVINCE CITY /MUNICIPALITY BARANGAY		TYPE	CLASSIFICATION	ROAD SECTION/BRIDGE	STATUS	DATE REPORTED (passable)	TIME REPORTED (passable)	DATE REPORTED (not passable)	TIME REPORTED (not passable)	REMARKS
Esperanza	1									
Nato		Road	National (primary)	K1282+0300	PATV - PASSABLE ALL TYPES VEHICLES	21 December 2021		20 December 2021	08:42 am	Flooded. Passable to all types of vehicles.
BUTUAN CITY	7									
Butuan	7									
Pianing		Bridge	National (primary)	K1235+0380 to K1235+0395	PTLV - PASSABLE TO LIGHT VEHICLES	16 December 2021		18 December 2021	03:40 pm	Damaged Bridge. One lane passable
De Oro,		Road	National (primary)	S00414MN- Mayor Democrito D. Plaza II Ave	PATV - PASSABLE ALL TYPES VEHICLES	20 December 2021	03:20 pm	16 December 2021	01:31 pm	Soil Erosion. Passable (All Lanes & All Types of Vehicles)
Masao		Road	National (primary)	S00434MN- Butuan City- Masao Port Rd	PATV - PASSABLE ALL TYPES VEHICLES	16 December 2021		16 December 2021	01:02 pm	Fallen Trees. Passable (All Lanes & All Types of Vehicles) Clearing operation completed.
San Mateo,		Road	National (primary)	S00433MN- Butuan City- Malaybalay Rd	PATV - PASSABLE ALL TYPES VEHICLES	20 December 2021	02:37 pm	16 December 2021	10:04 am	Landslide. Passable (All Lanes & All Types of Vehicles)Landslide cleared
Anticala		Road	National (primary)	K1245+0950 to K1246+0250	PATV - PASSABLE ALL TYPES VEHICLES	21 December 2021		16 December 2021	05:30 pm	Slope collapsed. Passable to all types of vehicles. Cleared
Lemon		Road	National (primary)	K1238+0000 to K1238+0500	PATV - PASSABLE ALL TYPES VEHICLES	18 December 2021		16 December 2021	08:47 am	Flooded. Passable to all types of vehicles.
Mahay		Road	National (primary)	K1238+0500 to K1240+0000	PATV - PASSABLE ALL TYPES VEHICLES	18 December 2021		16 December 2021	08:47 am	Flooded. Passable to all types of vehicles.

POWER

REGION PROVINCE CITY /MUNICIPALITY BARANGAY		TYPE	SERVICE PROVIDER	DATE OF INTERRUPTION/ OUTAGE	TIME OF INTERRUPTION/ OUTAGE	DATE RESTORED	TIME RESTORED	REMARKS
GRAND TOTAL	357							
MIMAROPA	29							
MARINDUQUE	6							
Province-Wide	6							
		Interruption	MARELCO	16 December 2021	22:45	16 December 2021	23:12	
OCCIDENTAL MINDORO	2							
Mamburao	1							
		Interruption	OMEKO	17 December 2021	08:00	17 December 2021		
Rizal	1							
		Interruption	OMEKO	17 December 2021	06:00	18 December 2021		
PALAWAN	21							
Cagayancillo	1							
		Outage	PALECO	16 December 2021	20:30	28 December 2021	17:00	
Agutaya	1							
		Outage	PALECO	17 December 2021	05:20	18 December 2021	01:00	
Araceli	1							
		Outage	PALECO	17 December 2021	06:10			
San Vicente	1							
		Interruption	PALECO	17 December 2021	07:00	31 December 2021		As of December 31, 2021, Brgy Poblacion is now at 80% operational other barangay still ongoing constructing of electrical post
El Nido (Bacuit)	1							
		Interruption	PALECO	17 December 2021	07:45	23 December 2021	10:00	36.36% power supply restored
Cuyo	1							
		Outage	PALECO	17 December 2021	05:00	23 December 2021		
Magsaysay	1							
		Outage	PALECO	17 December 2021	04:00	23 December 2021		power supply is 90% functional
Dumaran	1							
		Outage	PALECO	17 December 2021	06:23			30% power supply restored
Puerto Princesa	1							

REGION PROVINCE CITY /MUNICIPALITY BARANGAY		TYPE	SERVICE PROVIDER	DATE OF INTERRUPTION/ OUTAGE	TIME OF INTERRUPTION/ OUTAGE	DATE RESTORED	TIME RESTORED	REMARKS
		Outage	PALECO	17 December 2021	10:30	29 December 2021		-As of 04 January 2022, there are 45 out of 62 Barangays (72.58%) power already restored and 49,253 out of 56, 571 (87.15%) household power connection restored. -Target date of full restoration by February 2022
Linapacan	1							
		Outage	PALECO	17 December 2021				
Aborlan	1							
		Outage	PALECO	17 December 2021		19 December 2021	11:00	
Brookes Point	1							
		Outage	PALECO	17 December 2021		19 December 2021	11:00	
Sofronio Española	1							
		Outage	PALECO	17 December 2021		19 December 2021	11:00	
Quezon	1							
		Outage	PALECO	17 December 2021		19 December 2021	11:00	
Rizal (Marcos)	1							
		Outage	PALECO	17 December 2021	14:57	18 December 2021	06:00	
Balabac	1							
		Outage	PALECO	17 December 2021		19 December 2021	11:00	
Bataraza	1							
		Outage	PALECO	17 December 2021		19 December 2021	11:00	
Narra	1							
		Outage	PALECO			23 December 2021		
Taytay	1							
		Outage	PALECO	17 December 2021		23 December 2021	10:00	7.14% power supply restored
Roxas	1							
		Outage	PALECO	17 December 2021				
Kalayaan	1							
		Outage	PALECO	17 December 2021				
REGION 6	6							
ANTIQUE	6							

REGION PROVINCE CITY /MUNICIPALITY BARANGAY		TYPE	SERVICE PROVIDER	DATE OF INTERRUPTION/ OUTAGE	TIME OF INTERRUPTION/ OUTAGE	DATE RESTORED	TIME RESTORED	REMARKS
San Remigio	1							
		Interruption		16 December 2021				Evening of December 16, Transmission line from Culasi-Nabas was tripped. Feeder 2 Sibalom Substation tripped.
Patnongon	1							
		Interruption		16 December 2021				Evening of December 16, Transmission line from Culasi-Nabas was tripped. Feeder 2 Sibalom Substation tripped.
Belison	1							
		Interruption		16 December 2021				Evening of December 16, Transmission line from Culasi-Nabas was tripped. Feeder 2 Sibalom Substation tripped.
Barbaza	1							
		Interruption		17 December 2021	14:30			Transmission line from San Jose-Bugasong was tripped.
Tobias Fornier (Dao)	1							
		Interruption		16 December 2021				Due to fallen electrical post along the national road going to Anini-y.
Libertad	1							
		Interruption		16 December 2021	22:00			A transformer located in Brgy. Pajo exploded.
REGION 7	76							
BOHOL	21							
Valencia	1							
		Outage	BOHECO II	16 December 2021		03 January 2022		11.43% energized
Garcia Hernandez	1							
		Outage	BOHECO II	16 December 2021		03 January 2022		30% energized
Jagna	1							
		Outage	BOHECO II	16 December 2021		03 January 2022		36.36% energized

REGION PROVINCE CITY /MUNICIPALITY BARANGAY		TYPE	SERVICE PROVIDER	DATE OF INTERRUPTION/ OUTAGE	TIME OF INTERRUPTION/ OUTAGE	DATE RESTORED	TIME RESTORED	REMARKS
Duero	1							
		Outage	BOHECO II	16 December 2021		03 January 2022		23.81% energized
Guindulman	1							
		Outage	BOHECO II	16 December 2021		03 January 2022		36.84% energized
Anda	1							
		Outage	BOHECO II	16 December 2021		03 January 2022		18.75% energized
Candijay	1							
		Outage	BOHECO II	16 December 2021				
Mabini	1							
		Outage	BOHECO II	16 December 2021				
Alicia	1							
		Outage	BOHECO II	16 December 2021		03 January 2022		13.33% energized
Pilar	1							
		Outage	BOHECO II	16 December 2021				
Sierra Bullones	1							
		Outage	BOHECO II	16 December 2021				
Ubay	1							
		Outage	BOHECO II	16 January 2022		03 January 2022		4.55% energized
President Carlos P. Garcia (Pitogo)	1							
		Outage	BOHECO II	16 December 2021				
Trinidad	1							
		Outage	BOHECO II	16 December 2021				
Bien Unido	1							
		Outage	BOHECO II	16 December 2021				
San Miguel	1							
		Outage	BOHECO II	16 December 2021				
Dagohoy	1							
		Outage	BOHECO II	16 December 2021				
Danao	1							
		Outage	BOHECO II	16 December 2021				
Talibon	1							
		Outage	BOHECO II	16 December 2021				
Getafe	1							
		Outage	BOHECO II	16 December 2021				

REGION PROVINCE CITY /MUNICIPALITY BARANGAY		TYPE	SERVICE PROVIDER	DATE OF INTERRUPTION/ OUTAGE	TIME OF INTERRUPTION/ OUTAGE	DATE RESTORED	TIME RESTORED	REMARKS
Buenavista	1							
		Outage	BOHECO II	16 December 2021				
CEBU	26							
Carcar	1							
		Outage	CEBECO I	16 December 2021		03 January 2022		73% energized
Sibonga	1							
		Outage	CEBECO I	16 December 2021		03 January 2022		24% energized
Argao	1							
		Outage	CEBECO I	16 December 2021		03 January 2022		7% energized
Dalaguete	1							
		Outage	CEBECO I	16 December 2021		03 January 2022		6% energized
Alcoy	1							
		Outage	CEBECO I	16 December 2021		03 January 2022		13% energized
Boljoon	1							
		Outage	CEBECO I	16 December 2021		03 January 2022		27% energized
Oslob	1							
		Outage	CEBECO I	16 December 2021		03 January 2022		90% energized
Santander	1							
		Outage	CEBECO I	16 December 2021		03 January 2022		47% energized
Ginatilan	1							
		Outage	CEBECO I	16 December 2021		03 January 2022		36% energized
Malabuyoc	1							
		Outage	CEBECO I	16 December 2021		03 January 2022		43% energized
Alegria	1							
		Outage	CEBECO I	16 December 2021		03 January 2022		33% energized
Badian	1							
		Outage	CEBECO I	16 December 2021		03 January 2022		10% energized
Moalboal	1							
		Outage	CEBECO I	16 December 2021		03 January 2022		40% energized
Alcantara	1							
		Outage	CEBECO I	16 December 2021		03 January 2022		33% energized
Ronda	1							
		Outage	CEBECO I	16 December 2021		03 January 2022		29% energized
Dumanjug	1							

REGION PROVINCE CITY /MUNICIPALITY BARANGAY		TYPE	SERVICE PROVIDER	DATE OF INTERRUPTION/ OUTAGE	TIME OF INTERRUPTION/ OUTAGE	DATE RESTORED	TIME RESTORED	REMARKS
		Outage	CEBECO I	16 December 2021		03 January 2022		30% energized
Barili	1							
		Outage	CEBECO I	16 December 2021		03 January 2022		21% energized
Catmon	1							
		Outage	CEBECO II	16 December 2021		04 January 2022		95% energized
Compostela	1							
		Outage	CEBECO II	16 December 2021		04 January 2022		41% energized
Danao	1							
		Outage	CEBECO II	16 December 2021		04 January 2022		57% energized
Toledo	1							
		Outage	CEBECO III	16 December 2021		04 January 2022		39.47% energized
Pinamungajan	1							
		Outage	CEBECO III	16 December 2021		04 January 2022		23.08% energized
Aloguinsan	1							
		Outage	CEBECO III	16 December 2021		04 January 2022		20% energized
Balamban	1							
		Outage	CEBECO III	16 December 2021		04 January 2022		60.71% energized
Asturias	1							
		Outage	CEBECO III	16 December 2021		04 January 2022		62.96% energized
Cebu City	1							
		Outage	CEBECO III	16 December 2021		04 January 2022		Cebu City (outside franchised area): 0% on-going line restoration
NEGROS ORIENTAL	23							
Ayungon	1							
		Outage	NORECO I	16 December 2021		03 January 2022		33.33% energized
Bais	1							
		Outage	NORECO I	16 December 2021		03 January 2022		22.73% energized
Canlaon	1							
		Outage	NORECO I	16 December 2021		03 January 2022		25% energized
Guihulngan	1							
		Outage	NORECO I	16 December 2021		03 January 2022		12.12% energized
Jimalalud	1							
		Outage	NORECO I	16 December 2021				

REGION PROVINCE CITY / MUNICIPALITY BARANGAY		TYPE	SERVICE PROVIDER	DATE OF INTERRUPTION/ OUTAGE	TIME OF INTERRUPTION/ OUTAGE	DATE RESTORED	TIME RESTORED	REMARKS
La Libertad	1							
		Outage	NORECO I	16 December 2021				
Mabinay	1							
		Outage	NORECO I	16 December 2021		03 January 2022		28.13% energized
Tayasan	1							
		Outage	NORECO I	16 December 2021		03 January 2022		14.29% energized
Vallehermoso	1							
		Outage	NORECO I	16 December 2021		03 January 2022		60% energized
Dumaguete	1							
		Outage	NORECO II	16 December 2021		04 January 2022		100% energized
Valencia (Luzurriaga)	1							
		Outage	NORECO II	16 December 2021		04 January 2022		100% energized
Bacong	1							
		Outage	NORECO II	16 December 2021		04 January 2022		90.91% energized
Dauin	1							
		Outage	NORECO II	16 December 2021		04 January 2022		86.96% energized
San Jose	1							
		Outage	NORECO II	16 December 2021		04 January 2022		85.71% energized
Sibulan	1							
		Outage	NORECO II	16 December 2021		04 January 2022		100% energized
Tanjay	1							
		Outage	NORECO II	16 December 2021		04 January 2022		83.3% energized
Amlan (Ayuquitan)	1							
		Outage	NORECO II	16 December 2021		04 January 2022		75% energized
Pamplona	1							
		Outage	NORECO II	16 December 2021		04 January 2022		25% energized
Siaton	1							
		Outage	NORECO II	16 December 2021		04 January 2022		88.46% energized
Zamboangita	1							
		Outage	NORECO II	16 December 2021		04 January 2022		70% energized
Bayawan (Tulong)	1							
		Outage	NORECO II	16 December 2021		04 January 2022		39.29% energized
Santa Catalina	1							
		Outage	NORECO II	16 December 2021		04 January 2022		36.36% energized

REGION PROVINCE CITY /MUNICIPALITY BARANGAY		TYPE	SERVICE PROVIDER	DATE OF INTERRUPTION/ OUTAGE	TIME OF INTERRUPTION/ OUTAGE	DATE RESTORED	TIME RESTORED	REMARKS
Basay	1							
		Outage	NORECO II	16 December 2021		04 January 2022		30% energized
SIGUIJOR	6							
Larena	1							
		Outage	PROSIELCO	16 December 2021		04 January 2022		95.65% energized
Siguilor	1							
		Outage	PROSIELCO	16 December 2021		04 January 2022		95.24% energized
San Juan	1							
		Outage	PROSIELCO	16 December 2021		04 January 2022		100% energized
Maria	1							
		Outage	PROSIELCO	16 December 2021		04 January 2022		86.36% energized
Lazi	1							
		Outage	PROSIELCO	16 December 2021		04 January 2022		83.33% energized
Enrique Villanueva	1							
		Outage	PROSIELCO	16 December 2021		04 January 2022		100% energized
REGION 8	62							
LEYTE	35							
Santa Fe	1							
		Interruption	LEYECO III	16 December 2021	07:35	20 December 2021		
Alangalang	1							
		Interruption	LEYECO III	16 December 2021	07:35	20 December 2021		
Pastrana	1							
		Interruption	LEYECO III	16 December 2021	07:35	20 December 2021		
San Miguel	1							
		Interruption	LEYECO III	16 December 2021	07:35	20 December 2021		
Jaro	1							
		Interruption	LEYECO III	16 December 2021	07:35	20 December 2021		
Tunga	1							
		Interruption	LEYECO III	16 December 2021	07:35	20 December 2021		
Barugo	1							
		Interruption	LEYECO III	16 December 2021	07:35	20 December 2021		
Carigara	1							
		Interruption	LEYECO III	16 December 2021	07:35	20 December 2021		
Capoocan	1							

REGION PROVINCE CITY /MUNICIPALITY BARANGAY		TYPE	SERVICE PROVIDER	DATE OF INTERRUPTION/ OUTAGE	TIME OF INTERRUPTION/ OUTAGE	DATE RESTORED	TIME RESTORED	REMARKS
		Interruption	LEYECO III	16 December 2021	07:35	20 December 2021		
Baybay	1							
		Interruption	LEYECO IV	16 December 2021	11:55	21 December 2021		
Inopacan	1							
		Interruption	LEYECO IV	16 December 2021	11:55	21 December 2021		
Hindang	1							
		Interruption	LEYECO IV	16 December 2021	11:55	21 December 2021		
Hilongos	1							
		Interruption	LEYECO IV	16 December 2021	11:55	25 December 2021		
Bato	1							
		Interruption	LEYECO IV	16 December 2021	11:55	21 December 2021		
Matalom	1							
		Interruption	LEYECO IV	16 December 2021	11:55	21 December 2021		
Ormoc	1							
		Interruption	LEYECO V	16 December 2021	07:35	20 December 2021		
Albuera	1							
		Interruption	LEYECO V	16 December 2021	07:35	20 December 2021		
Kananga	1							
		Interruption	LEYECO V	16 December 2021	07:35	20 December 2021		
Matag-ob	1							
		Interruption	LEYECO V	16 December 2021	07:35	20 December 2021		
Merida	1							
		Interruption	LEYECO V	16 December 2021	07:35	20 December 2021		
Isabel	1							
		Interruption	LEYECO V	16 December 2021	07:35	20 December 2021		
Palompon	1							
		Interruption	LEYECO V	16 December 2021	07:35	20 December 2021		
Villaba	1							
		Interruption	LEYECO V	16 December 2021	07:35	20 December 2021		
Tabango	1							
		Interruption	LEYECO V	16 December 2021	07:35	20 December 2021		
San Isidro	1							
		Interruption	LEYECO V	16 December 2021	07:35	20 December 2021		
Calubian	1							

REGION PROVINCE CITY /MUNICIPALITY BARANGAY		TYPE	SERVICE PROVIDER	DATE OF INTERRUPTION/ OUTAGE	TIME OF INTERRUPTION/ OUTAGE	DATE RESTORED	TIME RESTORED	REMARKS
		Interruption	LEYECO V	16 December 2021	07:35	20 December 2021		
Leyte	1							
		Interruption	LEYECO V	16 December 2021	07:35	20 December 2021		
Burauen	1							
		Interruption	DORELCO	16 December 2021	11:16	20 December 2021		
Dagami	1							
		Interruption	DORELCO	16 December 2021	11:16	20 December 2021		
Dulag	1							
		Interruption	DORELCO	16 December 2021	11:16	20 December 2021		
Julita	1							
		Interruption	DORELCO	16 December 2021	11:16	20 December 2021		
La Paz	1							
		Interruption	DORELCO	16 December 2021	11:16	20 December 2021		
Mayorga	1							
		Interruption	DORELCO	16 December 2021	11:16	20 December 2021		
Tabontabon	1							
		Interruption	DORELCO	16 December 2021	11:16	20 December 2021		
Tolosa	1							
		Interruption	DORELCO	16 December 2021	11:16	20 December 2021		
BILIRAN	8							
Almeria	1							
		Interruption	BILECO	16 December 2021	07:35	17 December 2021		
Biliran	1							
		Interruption	BILECO	16 December 2021	07:35	17 December 2021		
Cabucgayan	1							
		Interruption	BILECO	16 December 2021	07:35	17 December 2021		
Caibiran	1							
		Interruption	BILECO	16 December 2021	07:35	17 December 2021		
Culaba	1							
		Interruption	BILECO	16 December 2021	07:35	17 December 2021		
Kawayan	1							
		Interruption	BILECO	16 December 2021	07:35	17 December 2021		
Maripipi	1							
		Interruption	BILECO	16 December 2021	07:35	17 December 2021		

REGION PROVINCE CITY /MUNICIPALITY BARANGAY		TYPE	SERVICE PROVIDER	DATE OF INTERRUPTION/ OUTAGE	TIME OF INTERRUPTION/ OUTAGE	DATE RESTORED	TIME RESTORED	REMARKS
Naval	1							
		Interruption	BILECO	16 December 2021	07:35	17 December 2021		
SOUTHERN LEYTE	19							
Anahawan	1							
		Outage	SOLECO	16 December 2021	11:35			
Bontoc	1							
		Outage	SOLECO	16 December 2021	11:35			
Hinunangan	1							
		Outage	SOLECO	16 December 2021	11:35			
Hinundayan	1							
		Outage	SOLECO	16 December 2021	11:35			
Libagon	1							
		Outage	SOLECO	16 December 2021	11:35			
Liloan	1							
		Outage	SOLECO	16 December 2021	11:35			
Limasawa	1							
		Outage	SOLECO	16 December 2021	11:35			
Maasin	1							
		Outage	SOLECO	16 December 2021	11:35			
Macrohon	1							
		Outage	SOLECO	16 December 2021	11:35			
Malitbog	1							
		Outage	SOLECO	16 December 2021	11:35			
Padre Burgos	1							
		Outage	SOLECO	16 December 2021	11:35			
Pintuyan	1							
		Outage	SOLECO	16 December 2021	11:35			
Saint Bernard	1							
		Outage	SOLECO	16 December 2021	11:35			
San Francisco	1							
		Outage	SOLECO	16 December 2021	11:35			
San Juan (Cabalian)	1							
		Outage	SOLECO	16 December 2021	11:35			
San Ricardo	1							

REGION PROVINCE CITY / MUNICIPALITY BARANGAY		TYPE	SERVICE PROVIDER	DATE OF INTERRUPTION/ OUTAGE	TIME OF INTERRUPTION/ OUTAGE	DATE RESTORED	TIME RESTORED	REMARKS
		Outage	SOLECO	16 December 2021	11:35			
Silago	1							
		Outage	SOLECO	16 December 2021	11:35			
Sogod	1							
		Outage	SOLECO	16 December 2021	11:35	24 December 2021		
Tomas Oppus	1							
		Outage	SOLECO	16 December 2021	11:35			
REGION 9	40							
ZAMBOANGA DEL NORTE	5							
Sibutad	1							
		Outage	ZANECO	16 December 2021	06:00	16 December 2021	15:00	
Tampilisan	1							
		Outage	ZANECO	16 December 2021	06:00	16 December 2021	18:00	
Sindangan	1							
		Interruption	ZANECO	16 December 2021		16 December 2021		
Dipolog	1							
		Outage	ZANECO	16 December 2021		16 December 2021		Occasional power outage
Polanco	1							
		Interruption	ZANECO	16 December 2021				
ZAMBOANGA DEL SUR	35							
Province-Wide	28							
		Outage	ZAMSURECO I	16 December 2021	18:59	16 December 2021	20:05	
Dumingag	1							
		Outage	ZAMSURECO I	16 December 2021	15:30	16 December 2021	20:05	
San Miguel	1							
		Outage	ZAMSURECO I	16 December 2021	17:40	16 December 2021	20:05	
Pagadian	1							
		Outage	ZAMSURECO I	16 December 2021		16 December 2021	20:05	
Lakewood	1							
		Outage	ZAMSURECO I	16 December 2021	19:00	16 December 2021	21:00	
Labangan	1							
		Outage	ZAMSURECO I	17 December 2021	09:00	17 December 2021	12:00	
San Pablo	1							

REGION PROVINCE CITY /MUNICIPALITY BARANGAY		TYPE	SERVICE PROVIDER	DATE OF INTERRUPTION/ OUTAGE	TIME OF INTERRUPTION/ OUTAGE	DATE RESTORED	TIME RESTORED	REMARKS
		Outage	ZAMSURECO I	17 December 2021	08:00	17 December 2021	13:00	
Dumalinao	1							
		Outage	ZAMSURECO I	17 December 2021	09:00	17 December 2021	17:00	
REGION 10	41							
MISAMIS ORIENTAL	40							
Cagayan de Oro	1							
		Interruption	Cepalco	16 December 2021		21 December 2021		Intermittent power interruption
Province-Wide	26							
		Interruption	MORESCO II	16 December 2021		21 December 2021		- No power - Ongoing repair
Balingoan	1							
		Outage		16 December 2021		26 December 2021		fully restored
Jasaan	1							
		Outage		16 December 2021		26 December 2021		fully restored
Talisayan	1							
		Outage		16 December 2021		26 December 2021		Partially restored - internal areas awaiting restoration of electric power
Magsaysay (Linugos)	1							
		Interruption				26 December 2021		fully restored
Medina	1							
		Interruption				26 December 2021		fully restored
Gingoog	1							
		Interruption				26 December 2021		fully restored
Lagonglong	1							
		Interruption				26 December 2021		fully restored
Balingasag	1							
		Interruption				26 December 2021		fully restored
Claveria	1							
		Interruption				26 December 2021		fully restored
Binuangan	1							
		Outage		16 December 2021		26 December 2021		fully restored
Kinoguitan	1							
		Outage		16 December 2021		26 December 2021		fully restored

REGION PROVINCE CITY /MUNICIPALITY BARANGAY		TYPE	SERVICE PROVIDER	DATE OF INTERRUPTION/ OUTAGE	TIME OF INTERRUPTION/ OUTAGE	DATE RESTORED	TIME RESTORED	REMARKS
Salay	1							
		Outage		21 December 2021		26 December 2021		fully restored
Sugbongcogon	1							
		Outage		21 December 2021		26 December 2021		fully restored
CAMIGUIN	1							
Mambajao	1							
		Outage		16 December 2021		24 December 2021		Partially Restored (Portions of Brgy. Poblacion, Mambajao)
REGION 11	5							
DAVAO ORIENTAL	5							
Boston	1							
		Interruption	DORECO	16 December 2021	12:45	20 December 2021		Restored
Cateel	1							
		Interruption	DORECO	16 December 2021	12:45	20 December 2021		Restored
Caraga	1							
		Interruption	DORECO	16 December 2021	12:45	20 December 2021		Restored
Baganga	1							
		Interruption	DORECO	16 December 2021	12:45	20 December 2021		Restored
Manay	1							
		Interruption	DORECO	16 December 2021	12:45	20 December 2021		Restored
CARAGA	60							
SURIGAO DEL SUR	19							
Liang	1							
		Interruption	SURSECCO2	16 December 2021	09:00			Power is still not restored.
San Agustin	1							
		Interruption	SURSECCO2	16 December 2021	09:00			Power is still not restored.
Marihatag	1							
		Interruption	SURSECCO2	16 December 2021	09:00			Power is still not restored.
Cagwait	1							
		Interruption	SURSECCO2	16 December 2021	10:00			Power is still not restored.
Bayabas	1							

REGION PROVINCE CITY /MUNICIPALITY BARANGAY		TYPE	SERVICE PROVIDER	DATE OF INTERRUPTION/ OUTAGE	TIME OF INTERRUPTION/ OUTAGE	DATE RESTORED	TIME RESTORED	REMARKS
		Interruption	SURSECCO2	16 December 2021	10:00			Power is still not restored.
Tago	1							
		Interruption	SURSECCO2	16 December 2021	10:00			Power is still not restored.
San Miguel	1							
		Interruption	SURSECCO2	16 December 2021	09:00			Power is still not restored.
Tandag	1							
		Interruption	SURSECCO2	16 December 2021	09:30			Power is still not restored.
Cortes	1							
		Interruption	SURSECCO2	16 December 2021	10:00			Power is still not restored.
Lanuza	1							
		Interruption	SURSECCO2	16 December 2021	09:20			Power is still not restored.
Carmen	1							
		Interruption	SURSECCO2	16 December 2021	09:00			Power is still not restored.
Madrid	1							
		Interruption	SURSECCO2	16 December 2021	09:00			Power is still not restored.
Cantilan	1							
		Interruption	SURSECCO2	16 December 2021	09:30			Power is still not restored.
Carrascal	1							
		Interruption	SURSECCO2	16 December 2021	10:00			Power is still not restored.
Barobo	1							
		Interruption	SURSECCO1	16 December 0021	10:00			Power is still not restored.
Tagbina	1							
		Interruption	SURSECCO1	16 December 2021	10:00			Power is still not restored.
Hinatuan	1							
		Interruption	SURSECCO1	16 December 2021	09:00			Power is still not restored. Some of the barangays still have power.

REGION PROVINCE CITY /MUNICIPALITY BARANGAY		TYPE	SERVICE PROVIDER	DATE OF INTERRUPTION/ OUTAGE	TIME OF INTERRUPTION/ OUTAGE	DATE RESTORED	TIME RESTORED	REMARKS
Bislig	1							
		Interruption	SURSECCO1	16 December 2021	09:30			Power is still not restored. Some of the barangays still have power.
Lingig	1							
		Interruption	SURSECCO1	16 December 2021	09:00			Power is still not restored. Some of the barangays still have power.
AGUSAN DEL SUR	14							
Bayugan	1							
		Interruption	ASELCO	16 December 2021	10:15	16 December 2021	18:15	NGCP transmission line was damaged but was restored after a few hours.
Bunawan	1							
		Interruption	ASELCO	16 December 2021	09:54	16 December 2021	15:01	NGCP transmission line was damaged but was restored after a few hours.
Esperanza	1							
		Interruption	ASELCO	16 December 2021	09:02	16 December 2021	18:15	NGCP transmission line was damaged but was restored after a few hours.
La Paz	1							
		Interruption	ASELCO	16 December 2021	10:44	16 December 2021	18:15	NGCP transmission line was damaged but was restored after a few hours.
Loreto	1							
		Interruption	ASELCO	16 December 2021	09:02	16 December 2021	18:15	NGCP transmission line was damaged but was restored after a few hours.
Prosperidad	1							
Patin-ay		Interruption	ASELCO	16 December 2021	09:38	16 December 2021	10:11	NGCP transmission line was damaged but was restored after a few hours.
Rosario	1							

REGION PROVINCE CITY /MUNICIPALITY BARANGAY		TYPE	SERVICE PROVIDER	DATE OF INTERRUPTION/ OUTAGE	TIME OF INTERRUPTION/ OUTAGE	DATE RESTORED	TIME RESTORED	REMARKS
		Interruption	ASELCO	16 December 2021	09:59	16 December 2021	18:15	NGCP transmission line was damaged but was restored after a few hours.
San Francisco	1							
		Interruption	ASELCO	16 December 2021	09:02	16 December 2021	18:15	NGCP transmission line was damaged but was restored after a few hours.
San Luis	1							
		Interruption	ASELCO	16 December 2021	09:02	16 December 2021	18:15	NGCP transmission line was damaged but was restored after a few hours.
Santa Josefa	1							
		Interruption	ASELCO	16 December 2021	09:54	06 December 2021	15:21	NGCP transmission line was damaged but was restored after a few hours.
Sibagat	1							
		Interruption	ASELCO	16 December 2021	06:00	16 December 2021	18:15	NGCP transmission line was damaged but was restored after a few hours.
Talacogon	1							
		Interruption	ASELCO	16 December 2021	09:02	16 December 2021	18:15	NGCP transmission line was damaged but was restored after a few hours.
Trento	1							
		Interruption	ASELCO	16 December 2021	09:54	16 December 2021	15:21	NGCP transmission line was damaged but was restored after a few hours.
Veruela	1							
		Interruption	ASELCO	16 December 2021	21:54	16 December 2021	15:21	NGCP transmission line was damaged but was restored after a few hours.
AGUSAN DEL NORTE	11							
Tubay	1							
All Barangay		Outage	ANECO	16 December 2021				All barangays
Buenavista	1							
Labong		Outage	ANECO	16 December 2021		18 December 2021		restored

REGION PROVINCE CITY / MUNICIPALITY BARANGAY		TYPE	SERVICE PROVIDER	DATE OF INTERRUPTION/ OUTAGE	TIME OF INTERRUPTION/ OUTAGE	DATE RESTORED	TIME RESTORED	REMARKS
Carmen	1							
		Interruption		16 December 2021		18 December 2021		Restored. All Barangay
Las Nieves	1							
		Interruption		16 December 2021		18 December 2021		Restored. All Barangay
Nasipit	1							
		Interruption		16 December 2021		18 December 2021		Restored. All Barangay
Remedios T. Romualdez	1							
		Interruption		16 December 2021		18 December 2021		Restored. All Barangay
Cabadbaran	1							
All Barangay		Outage		16 December 2021				
Jabonga	1							
All Barangay		Outage		16 December 2021				
Kitcharao	1							
All Barangay		Outage		16 December 2021				
Magallanes	1							
All Barangay		Outage		16 December 2021				
Santiago	1							
All Barangay		Outage		16 December 2021				
BUTUAN CITY	9							
Butuan	9							
Florida		Interruption	ANECO	16 December 2021				On-going clearing operations due to fallen trees and toppled down electric posts;
Taligaman		Interruption	ANECO	16 December 2021				On-going clearing operations due to fallen trees and toppled down electric posts;
Bit-os		Interruption	ANECO	16 December 2021				On-going clearing operations due to fallen trees and toppled down electric posts;
Lumbocan		Interruption	ANECO	16 December 2021				On-going clearing operations due to fallen trees and toppled down electric posts;

REGION PROVINCE CITY /MUNICIPALITY BARANGAY		TYPE	SERVICE PROVIDER	DATE OF INTERRUPTION/ OUTAGE	TIME OF INTERRUPTION/ OUTAGE	DATE RESTORED	TIME RESTORED	REMARKS
Masao		Interruption	ANECO	16 December 2021				On-going clearing operations due to fallen trees and toppled down electric posts;
Amparo		Interruption	ANECO	16 December 2021				On-going clearing operations due to fallen trees and toppled down electric posts;
Bilay		Interruption	ANECO	16 December 2021				On-going clearing operations due to fallen trees and toppled down electric posts;
Maguinda		Interruption	ANECO	16 December 2021				On-going clearing operations due to fallen trees and toppled down electric posts;
Tungao		Interruption	ANECO	16 December 2021				On-going clearing operations due to fallen trees and toppled down electric posts;
DINAGAT ISLANDS	7							
Basilisa	1							
All Barangay		Outage		16 December 2021	13:05			
Cagdianao	1							
All Barangay		Outage		16 December 2021	13:05			
Dinagat	1							
All Barangay		Outage		16 December 2021	13:05			
Libjo	1							
All Barangay		Outage		16 December 2021	13:05			
Loreto	1							
All Barangay		Outage		16 December 2021	13:05			
San Jose	1							
All Barangay		Outage		16 December 2021	13:05			
Tubajon	1							
All Barangay		Outage		16 December 2021	13:05			
BARMM	38							
LANAO DEL SUR	38							

REGION PROVINCE CITY / MUNICIPALITY BARANGAY		TYPE	SERVICE PROVIDER	DATE OF INTERRUPTION/ OUTAGE	TIME OF INTERRUPTION/ OUTAGE	DATE RESTORED	TIME RESTORED	REMARKS
Buadiposo-Buntong	1							
			LASURECO	17 December 2021	16:00	19 December 2021	15:00	
Bubong	1							
			LASURECO	17 December 2021	16:00	19 December 2021	15:00	
Ditsaan-Ramain	1							
			LASURECO	17 December 2021	16:00	19 December 2021	15:00	
Kapai	1							
			LASURECO	17 December 2021	16:00	19 December 2021	15:00	
Lumba-Bayabao (Maguing)	1							
			LASURECO	17 December 2021	16:00	19 December 2021	15:00	
Maguing	1							
			LASURECO	17 December 2021	16:00	19 December 2021	15:00	
Marantao	1							
			LASURECO	17 December 2021	16:00	19 December 2021	15:00	
Marawi	1							
			LASURECO	17 December 2021	16:00	19 December 2021	15:00	
Masiu	1							
			LASURECO	17 December 2021	16:00	19 December 2021	15:00	
Mulondo	1							
			LASURECO	17 December 2021	16:00	19 December 2021	15:00	
Piagapo	1							
			LASURECO	17 December 2021	16:00	19 December 2021	15:00	
Poona Bayabao (Gata)	1							
			LASURECO	17 December 2021	16:00	19 December 2021	15:00	
Saguiaran	1							
			LASURECO	17 December 2021	16:00	19 December 2021	15:00	
Tagoloan II	1							
			LASURECO	17 December 2021	16:00	19 December 2021	15:00	
Tamparan	1							
			LASURECO	17 December 2021	16:00	19 December 2021	15:00	
Taraka	1							
			LASURECO	17 December 2021	16:00	19 December 2021	15:00	
Bacolod-Kalawi (Bacolod-Grande)	1							
			LASURECO	17 December 2021	16:00	19 December 2021	15:00	

REGION PROVINCE CITY /MUNICIPALITY BARANGAY		TYPE	SERVICE PROVIDER	DATE OF INTERRUPTION/ OUTAGE	TIME OF INTERRUPTION/ OUTAGE	DATE RESTORED	TIME RESTORED	REMARKS
Balabagan	1							
			LASURECO	17 December 2021	16:00	19 December 2021	15:00	
Balindong (Watu)	1							
			LASURECO	17 December 2021	16:00	19 December 2021	15:00	
Bayang	1							
			LASURECO	17 December 2021	16:00	19 December 2021	15:00	
Binidayan	1							
			LASURECO	17 December 2021	16:00	19 December 2021	15:00	
Butig	1							
			LASURECO	17 December 2021	16:00	19 December 2021	15:00	
Calanogas	1							
			LASURECO	17 December 2021	16:00	19 December 2021	15:00	
Ganassi	1							
			LASURECO	17 December 2021	16:00	19 December 2021	15:00	
Kapatagan	1							
			LASURECO	17 December 2021	16:00	19 December 2021	15:00	
Lumbatan	1							
			LASURECO	17 December 2021	16:00	19 December 2021	15:00	
Lumbaca-Unayan	1							
			LASURECO	17 December 2021	16:00	19 December 2021	15:00	
Lumbayanague	1							
			LASURECO	17 December 2021	16:00	19 December 2021	15:00	
Madalum	1							
			LASURECO	17 December 2021	16:00	19 December 2021	15:00	
Madamba	1							
			LASURECO	17 December 2021	16:00	19 December 2021	15:00	
Malabang	1							
			LASURECO	17 December 2021	16:00	19 December 2021	15:00	
Marogong	1							
			LASURECO	17 December 2021	16:00	19 December 2021	15:00	
Pagayawan (Tatarikan)	1							
			LASURECO	17 December 2021	16:00	19 December 2021	15:00	
Pualas	1							
			LASURECO	17 December 2021	16:00	19 December 2021	15:00	

REGION PROVINCE CITY /MUNICIPALITY BARANGAY		TYPE	SERVICE PROVIDER	DATE OF INTERRUPTION/ OUTAGE	TIME OF INTERRUPTION/ OUTAGE	DATE RESTORED	TIME RESTORED	REMARKS
Sultan Dumalondong	1							
			LASURECO	17 December 2021	16:00	19 December 2021	15:00	
Picong (Sultan Gumander)	1							
			LASURECO	17 December 2021	16:00	19 December 2021	15:00	
Tubaran	1							
			LASURECO	17 December 2021	16:00	19 December 2021	15:00	
Tugaya	1							
			LASURECO	17 December 2021	16:00	19 December 2021	15:00	

WATER SUPPLY

REGION PROVINCE CITY /MUNICIPALITY BARANGAY		TYPE	SERVICE PROVIDER	DATE OF INTERRUPTION/ OUTAGE	TIME OF INTERRUPTION/ OUTAGE	DATE RESTORED	TIME RESTORED	REMARKS
GRAND TOTAL	26							
MIMAROPA	3							
PALAWAN	3							
Puerto Princesa	1							
			Puerto Princesa City Water District	17 December 2021	08:00 am	31 December 2021		Fully restored with ongoing rehabilitation measures
Rizal (Marcos)	1							
				17 December 2021	11:00 pm	18 December 2021	06:00 am	
Roxas	1							
				23 December 2021		23 December 2021		Partially restored as of 23 December 2021
REGION 10	1							
MISAMIS ORIENTAL	1							
Naawan	1							

REGION PROVINCE CITY /MUNICIPALITY BARANGAY		TYPE	SERVICE PROVIDER	DATE OF INTERRUPTION/ OUTAGE	TIME OF INTERRUPTION/ OUTAGE	DATE RESTORED	TIME RESTORED	REMARKS
Mapulog				21 December 2021				Mainline pipes totally damaged/washed out. Damage to the mainline pipe in Mapulog has not severely affected water supply in the said municipality. A total of 3 alternate pumping stations were able to supply the needs of its municipality.
CARAGA	22							
BUTUAN CITY	1							
Butuan	1							
		Public	Butuan City Water District	16 December 2021	11:00 am			as of December 23, 2021 there are only 9 remaining barangays still need of water rationing Butuan City Water District has temporarily suspended the operations of its facilities at Sition Iyao, Brgy. Anticala, as its conveyance pipeline from the dam to the treatment facility of Taguibo Aquatech Solutions Corporation, bulk water supplier of BCWD, was damaged by Typhoon Odette.
AGUSAN DEL NORTE	14							
Santiago	7							
San Isidro				16 December 2021				
Jagupit				16 December 2021				
Curva				16 December 2021				
Pob 1				16 December 2021				
Pob 2				16 December 2021				
Lapaz				16 December 2021				
Tagbuyacan				16 December 2021				
Kitcharao	7							
Songkoy				16 December 2021				

REGION PROVINCE CITY /MUNICIPALITY BARANGAY		TYPE	SERVICE PROVIDER	DATE OF INTERRUPTION/ OUTAGE	TIME OF INTERRUPTION/ OUTAGE	DATE RESTORED	TIME RESTORED	REMARKS
Poblacion				16 December 2021				
Mahayahay				16 December 2021				
Sangay				16 December 2021				
Canaway				16 December 2021				
Jaliobong				16 December 2021				
Bangayan				16 December 2021				
DINAGAT ISLANDS	6							
Dinagat	1							
				16 December 2021				Magsaysay & Wadas Water Refilling Stations functional Cab-ilan & Cabayawan depend on rainwater, occasionally fetch water from nearby barangays Has 7 jetmatic pumps (center)
Cagdianao	1							
				16 December 2021				20% of main water supply are fully restored 20% of damaged wells are restored
Libjo	1							
				16 December 2021				70% restored
Loreto	1							
				16 December 2021		26 December 2021		100% restored
San Jose	1							
				16 December 2021				Partially restored Water refilling stations functional
Tubajon	1							
				16 December 2021				5 barangays with insufficient water (San Roque, San Vicente, Sta. Cruz, Malinao & Roxas)

REGION PROVINCE CITY /MUNICIPALITY BARANGAY		TYPE	SERVICE PROVIDER	DATE OF INTERRUPTION/ OUTAGE	TIME OF INTERRUPTION/ OUTAGE	DATE RESTORED	TIME RESTORED	REMARKS
SURIGAO DEL NORTE	1							
Surigao City	1							
				16 December 2021				Major water sources incurred damages on their main pipelines and water system resulting to lack of water supply. Some municipalities utilized deep well, springs and available reservoir. Surigao City water supply is gradually restored.

COMMUNICATION LINES

REGION PROVINCE CITY /MUNICIPALITY BARANGAY		TELECOM PANY	STATUS OF COMM UNICATIO N	DATE INT ERRUPTI ON	TIME INTE RRUPTIO N	DATE RES TORATIO N	TIME RES TORATIO N	2G SITE	2G WITH COVERAG E	2G % OF COVERAG E	3G SITE COUNT	3G WITH COVERAG E	3G % OF COVERAG E	4G SITE COUNT	4G WITH COVERAG E	4G % OF COVERAG E	REMARKS
GRAND TOTAL	381																
MIMAROPA	47																
MARINDUQUE	1																
Torrijos	1																
Kay Duke		Smart	Operationa l	December 16, 2021	22:44	December 17, 2021	00:19										
ROMBLON	17																
Province-Wide	17																
		Smart	Operationa l			December 18, 2021											Unstable 2G and 4G/LTE (Smart).
PALAWAN	29																
Cagayancillo	3																
		Globe	Operationa l	December 16, 2021	22:00	December 17, 2021	03:47										Unstable 2G,3G and 4G/LTE (Globe).

REGION PROVINCE CITY /MUNICIPALITY BARANGAY		TELECOM PANY	STATUS OF COMM UNICATIO N	DATE INT ERRUPTI ON	TIME INTE RRUPTIO N	DATE RES TORATIO N	TIME RES TORATIO N	2G SITE	2G WITH COVERAG E	2G % OF COVERAG E	3G SITE COUNT	3G WITH COVERAG E	3G % OF COVERAG E	4G SITE COUNT	4G WITH COVERAG E	4G % OF COVERAG E	REMARKS
		Smart	Operationa l	December 16, 2021	22:00	December 17, 2021	03:47										
		Pldt	Operationa l	December 16, 2021	22:00	December 17, 2021	03:47										
Dumaran	3																
		Smart	Down	December 17, 2021	11:00	December 19, 2021											
		Globe	Operationa l	December 17, 2021	11:00	December 19, 2021	08:00										
		Pldt	Down	December 17, 2021	11:00												
Agutaya	3																
		Globe	Operationa l	December 17, 2021	11:00	February 19, 2021	08:00										
		Smart	Operationa l	December 17, 2021	11:00	February 19, 2021	08:00										
		Pldt	Down	December 17, 2021	11:00												
Magsaysay	3																
		Globe	Down	December 17, 2021	11:00												
		Smart	Down	December 17, 2021	11:00												Intermittent signal
		Pldt	Down	December 17, 2021	11:00												
Cuyo	3																
		Globe	Operationa l	December 17, 2021	11:00	December 17, 2021	03:47										
		Smart	Operationa l	December 17, 2021	11:00	December 17, 2021	03:47										
		Pldt	Operationa l	December 17, 2021	11:00	December 17, 2021	03:47										
Puerto Princesa	2																
		Globe	Operationa l	December 17, 2021		December 22, 2021											Unstable 2G,3G and 4G/LTE (Globe).
		Smart	Operationa l	December 17, 2021		December 22, 2021											Unstable 2G,3G and 4G/LTE (smart).
Coron	1																

REGION PROVINCE CITY /MUNICIPALITY BARANGAY		TELECOM PANY	STATUS OF COMM UNICATIO N	DATE INT ERRUPTI ON	TIME INTE RRUPTIO N	DATE RES TORATIO N	TIME RES TORATIO N	2G SITE	2G WITH COVERAG E	2G % OF COVERAG E	3G SITE COUNT	3G WITH COVERAG E	3G % OF COVERAG E	4G SITE COUNT	4G WITH COVERAG E	4G % OF COVERAG E	REMARKS
		Globe	Operationa l	December 17, 2021		December 19, 2021	08:15										
Taytay	1																
		Globe	Operationa l	December 17, 2021		December 19, 2021	08:15										
Culion	1																
		Globe	Operationa l	December 17, 2021		December 19, 2021	08:15										
Busuanga	1																
		Globe	Operationa l	December 17, 2021		December 19, 2021	08:15										
Roxas	2																
		Globe	Operationa l	December 17, 2021		December 19, 2021	08:00										
		Smart	Operationa l	December 19, 2021	08:00	December 22, 2021	16:00										
Linapacan	1																
		Globe	Operationa l	December 17, 2021		December 19, 2021	08:15										
San Vicente	1																
		Globe	Operationa l	December 17, 2021		December 19, 2021	08:15										
Balabac	1																
		Globe	Operationa l	December 17, 2021		December 19, 2021	08:15										
El Nido (Bacuit)	1																
		Globe	Operationa l	December 17, 2021		December 19, 2021	08:15										
Rizal (Marcos)	1																
		Smart	Operationa l	December 20, 2021		December 22, 2021	16:00										
Araceli	1																
		Smart	Operationa l	December 27, 2021		December 27, 2021	16:00										
REGION 6	133																
ILOILO	44																
Province-Wide	44																
		Globe	Down	December 17, 2021		December 21, 2021											voice only

REGION PROVINCE CITY /MUNICIPALITY BARANGAY		TELECOM PANY	STATUS OF COMM UNICATIO N	DATE INT ERRUPTI ON	TIME INTE RRUPTIO N	DATE RES TORATIO N	TIME RES TORATIO N	2G SITE	2G WITH COVERAG E	2G % OF COVERAG E	3G SITE COUNT	3G WITH COVERAG E	3G % OF COVERAG E	4G SITE COUNT	4G WITH COVERAG E	4G % OF COVERAG E	REMARKS
		Dito	Operationa l	December 17, 2021		December 21, 2021											stable
		Smart	Operationa l	December 17, 2021		December 21, 2021											unstable, fluctuating for text and calls.
CAPIZ	17																
Province-Wide	17																
		Globe	Operationa l	December 17, 2021		December 21, 2021											voice only
		Smart	Operationa l	December 17, 2021		December 21, 2021											unstable
		Pldt	Operationa l	December 17, 2021		December 21, 2021											unstable
AKLAN	17																
Province-Wide	17																
		Globe	Operationa l	December 16, 2021		December 21, 2021											voice only
		Smart	Operationa l	December 17, 2021	17:00	December 21, 2021											unstable
NEGROS OCCIDENTAL	32																
Province-Wide	32																
		Globe	Operationa l	December 18, 2021													unstable
		Smart	Operationa l	December 17, 2021													fluctuating but can be used for calls and text
		Dito	Operationa l	December 17, 2021													
ANTIQUE	18																
Province-Wide	18																
		Pldt	Operationa l	December 17, 2021													unstable and no internet
		Globe	Operationa l	December 17, 2021													unstable and no internet
		Smart	Operationa l	December 17, 2021		December 21, 2021											unstable

REGION PROVINCE CITY /MUNICIPALITY BARANGAY		TELECOM PANY	STATUS OF COMM UNICATIO N	DATE INT ERRUPTI ON	TIME INTE RRUPTIO N	DATE RES TORATIO N	TIME RES TORATIO N	2G SITE	2G WITH COVERAG E	2G % OF COVERAG E	3G SITE COUNT	3G WITH COVERAG E	3G % OF COVERAG E	4G SITE COUNT	4G WITH COVERAG E	4G % OF COVERAG E	REMARKS
GUIMARAS	5																
Province-Wide	5																
		Globe	Operationa l	December 17, 2021		December 21, 2021											voice only
		Pldt	Down	December 17, 2021		December 21, 2021											no internet
		Smart	Operationa l	December 17, 2021		December 21, 2021											unstable
REGION 7	2																
CEBU	2																
No breakdown	2																
		Globe	Down	December 16, 2021	07:00												
		Smart	Down	December 17, 2021	07:00												As of 10:00 PM, 16 December 2021, SMART partially restored in Cebu City.
REGION 8	3																
SOUTHERN LEYTE	3																
No breakdown	3																
		Globe	Down	December 16, 2021													
		Smart	Operationa l	December 16, 2021		December 17, 2021											
		Dito	Operationa l	December 16, 2021		December 17, 2021											
REGION 9	71																
ZAMBOANGA DEL SUR	28																
Province-Wide	28																
		Pldt	Down	December 16, 2021		December 18, 2021	08:02										
		Globe	Down	December 16, 2021		December 17, 2021											
		Smart	Down	December 16, 2021		December 18, 2021											

REGION PROVINCE CITY /MUNICIPALITY BARANGAY		TELECOM PANY	STATUS OF COMM UNICATIO N	DATE INT ERRUPTI ON	TIME INTE RRUPTIO N	DATE RES TORATIO N	TIME RES TORATIO N	2G SITE	2G WITH COVERAG E	2G % OF COVERAG E	3G SITE COUNT	3G WITH COVERAG E	3G % OF COVERAG E	4G SITE COUNT	4G WITH COVERAG E	4G % OF COVERAG E	REMARKS
ZAMBOANGA SIBUGAY	16																
Province-Wide	16																
		Pldt	Down	December 16, 2021		December 18, 2021	08:00										
		Globe	Down	December 16, 2021		December 17, 2021											
		Smart	Down	December 16, 2021		December 18, 2021											
ZAMBOANGA DEL NORTE	27																
Province-Wide	27																
		Pldt	Down	December 16, 2021		December 18, 2021	08:00										
		Globe	Down	December 16, 2021		December 18, 2021											
		Smart	Down	December 16, 2021		December 18, 2021											
REGION 10	7																
MISAMIS ORIENTAL	1																
Cagayan de Oro	1																
			Down	December 17, 2021		December 21, 2021											Restored
LANAO DEL NORTE	1																
Iligan	1																
				December 17, 2021		December 21, 2021											Restored
CAMIGUIN	5																
Province-Wide	5																
		Globe	Operationa l			December 21, 2021											
CARAGA	41																
AGUSAN DEL NORTE	3																
Kitcharao	1																
All Barangay			Non- operational	December 16, 2021													No connection – PLDT, Globe, Smart

REGION PROVINCE CITY /MUNICIPALITY BARANGAY		TELECOM PANY	STATUS OF COMM UNICATIO N	DATE INT ERRUPTI ON	TIME INTE RRUPTIO N	DATE RES TORATIO N	TIME RES TORATIO N	2G SITE	2G WITH COVERAG E	2G % OF COVERAG E	3G SITE COUNT	3G WITH COVERAG E	3G % OF COVERAG E	4G SITE COUNT	4G WITH COVERAG E	4G % OF COVERAG E	REMARKS
Jabonga	1																
All Barangay			Non- operational	December 16, 2021													No signal in mobile networks.No signal in mobile networks, w/ radio communic ation
Tubay	1																
All Barangay			Non- operational	December 17, 2021													
DINAGAT ISLANDS	9																
Province-Wide	7																
			Non- operational	December 16, 2021													VHF radios served as communic ations option V-sat is installed at the Provincial EOC for outside co mmunicati on
Dinagat	1																
				December 16, 2021		December 30, 2021											SMART signal in the Municipalit y of Dinagat is restored.
San Jose	1																

REGION PROVINCE CITY /MUNICIPALITY BARANGAY		TELECOM PANY	STATUS OF COMM UNICATIO N	DATE INT ERRUPTI ON	TIME INTE RRUPTIO N	DATE RES TORATIO N	TIME RES TORATIO N	2G SITE	2G WITH COVERAG E	2G % OF COVERAG E	3G SITE COUNT	3G WITH COVERAG E	3G % OF COVERAG E	4G SITE COUNT	4G WITH COVERAG E	4G % OF COVERAG E	REMARKS
				December 16, 2021													GLOBE Signal is partially restored in San Jose SMART Signal in Brgy. Mahayaha y, San Jose is partially restored
SURIGAO DEL NORTE	29																
Province-Wide	28																
				December 16, 2021													Still down since December 16, 2021 1 SAT Phone in Siargao Island OCD & DICT VSAT installed at Sayak Airport, Del Carmen, Siargao Island, SDN Radio Com munication System (DICT) in Siargao Island SMART & Globe Telcom (partially re stored/limit ed signal since December 21, 2021 in Mainland Surigao del Norte

REGION PROVINCE CITY /MUNICIPALITY BARANGAY		TELECOM PANY	STATUS OF COMM UNICATIO N	DATE INT ERRUPTI ON	TIME INTE RRUPTIO N	DATE RES TORATIO N	TIME RES TORATIO N	2G SITE	2G WITH COVERAG E	2G % OF COVERAG E	3G SITE COUNT	3G WITH COVERAG E	3G % OF COVERAG E	4G SITE COUNT	4G WITH COVERAG E	4G % OF COVERAG E	REMARKS
Surigao City	1																
				December 16, 2021													SMART & Globe Telecom are (partially re stored/limit ed signal since December 21, 2021 DICT VSAT at RDRRMC EOC in Surigao City, SDN Smart and Globe mobile signal are restored today at 6:00 P.M on Jan 2, 2022. However, due to lack of power supply, most of these areas had encountere d interrupti ons in their mobile signal.
BARMM	77																
LANAO DEL SUR	40																
Province-Wide	40																
			Operationa l	December 16, 2021													Limited to no cellular service
MAGUINDANAO	36																
Province-Wide	36																
			Operationa l	December 17, 2021		December 18, 2021	16:00										Limited to no cellular service

REGION PROVINCE CITY / MUNICIPALITY BARANGAY		TELECOM PANY	STATUS OF COMMUNICATION	DATE INTERRUPTION	TIME INTERRUPTION	DATE RESTORATION	TIME RESTORATION	2G SITE	2G WITH COVERAGE	2G % OF COVERAGE	3G SITE COUNT	3G WITH COVERAGE	3G % OF COVERAGE	4G SITE COUNT	4G WITH COVERAGE	4G % OF COVERAGE	REMARKS
COTABATO CITY	1																
Province-Wide	1																
			Operational	December 17, 2021		December 18, 2021	16:00										Limited to no cellular service

STATUS OF AIRPORTS

REGION PROVINCE CITY / MUNICIPALITY BARANGAY		NAME OF AIRPORT	STATUS	STRANDED PASSENGERS	DATE REPORTED (Non-Operational)	TIME REPORTED (Non-Operational)	DATE REPORTED (Operational)	TIME REPORTED (Operational)	REMARKS
GRAND TOTAL	8			0					
MIMAROPA	3			0					
ROMBLON	1			0					
Alcantara	1			0					
		Tugdan Airport	Operational	0	15 December 2021		20 December 2021		
PALAWAN	2			0					
Busuanga	1			0					
		Francisco B Reyes Airport	Operational	0	16 December 2021	17:20	18 December 2021		
Puerto Princesa	1			0					
		Puerto Princesa International Airport	Operational	0	17 December 2021		20 December 2021		
REGION 10	2			0					
MISAMIS OCCIDENTAL	1			0					
Ozamiz	1			0					
		Ozamiz Airport	Operational	0			17 December 2021		
MISAMIS ORIENTAL	1			0					
Laguindingan	1			0					
		laguindingan Airport	Operational	0			17 December 2021		
CARAGA	3			0					
SURIGAO DEL NORTE	2			0					
Surigao City	1			0					

REGION PROVINCE CITY /MUNICIPALITY BARANGAY		NAME OF AIRPORT	STATUS	STRANDED PASSENGERS	DATE REPORTED (Non-Operational)	TIME REPORTED (Non-Operational)	DATE REPORTED (Operational)	TIME REPORTED (Operational)	REMARKS
		Surigao City Airport	Non-Operational	0					Damaged, not fully operational for disaster response operations only; no commercial flights
Del Carmen	1			0					
		Sayak Airport	Non-Operational	0					Damaged, not fully operational; for disaster response operations only; no commercial flights
BUTUAN CITY	1			0					
Butuan	1			0					
		Bancasi Airport	Operational	0	16 December 2021		17 December 2021		All domestic flights from and to Butuan City have resumed as of December 17, 2021

STATUS OF FLIGHTS

REGION PROVINCE CITY /MUNICIPALITY BARANGAY		AIRPORT	AIRLINE	TYPE	FLIGHT NO	ROUTE	DATE CANCELLED	TIME CANCELLED	DATE RESUMED	TIME RESUMED	REMARKS
GRAND TOTAL	25										
MIMAROPA	8										
PALAWAN	8										
Puerto Princesa	8										
		Puerto Princesa City Airport	Cebu Pacific	Domestic	5J 5642	PPS-MNL	17 December 2021		20 December 2021		
		Puerto Princesa City Airport	Air Asia	Domestic		PPS-MNL VV	17 December 2021		20 December 2021		
			(PR) Philippine Airlines	Domestic	PR 1785 / 1786	Manila - Puerto Princesa - Manila	19 December 2021		20 December 2021		
			(2P) PAL Express	Domestic	2P 2781 / 2782	Manila - Puerto Princesa - Manila	19 December 2021		20 December 0021		
			(Z2) AirAsia	Domestic	Z2 432 / 433	Manila - Puerto Princesa - Manila	19 December 2021		20 December 2021		
			(5J) Cebu Pacific	Domestic	5J 635 / 636	Manila - Puerto Princesa - Manila	19 December 2021		20 December 2021		

REGION PROVINCE CITY /MUNICIPALITY BARANGAY		AIRPORT	AIRLINE	TYPE	FLIGHT NO	ROUTE	DATE CANCELLED	TIME CANCELLED	DATE RESUMED	TIME RESUMED	REMARKS
			(5J) Cebu Pacific	Domestic	5J 637 / 638	Manila - Puerto Princesa - Manila	19 December 2021		20 December 2021		
			(5J) Cebu Pacific	Domestic	5J 647 / 648	Manila - Puerto Princesa - Manila	19 December 2021		20 December 2021		
REGION 7	3										
CEBU	3										
No breakdown	3										
			5J Cebu Pacific	Domestic	5J 584	Cebu - Manila	19 December 2021				
			5J Cebu Pacific	Domestic	5J 551 / 558	Manila - Cebu - Manila	19 December 2021				
			5J Cebu Pacific	Domestic	5J 561 / 562	Manila - Cebu - Manila	19 December 2021				
REGION 10	3										
MISAMIS ORIENTAL	2										
Laguindingan	2										
			Cebu Pacific	Domestic	DG 6717/6718	CEB-CGY-CEB	18 December 2021	09:00			
			Cebu Pacific	Domestic	DG 6721/6722	CEB-CGY-CEB	18 December 2021	09:00			
MISAMIS OCCIDENTAL	1										
Ozamiz	1										
			Philippine Air Lines (PAL)	Domestic	PR 2313/2314	CEB-CGY-CEB	18 December 2021	11:30			
REGION 11	3										
DAVAO CITY	3										
No breakdown	3										
		Francisco Bangoy International Airport	PAL Express	Domestic	2P2364	Davao-Cebu	16 December 2021	14:10			
		Francisco Bangoy International Airport	Cebu Pacific	Domestic	5J597/598	Cebu-Davao- Cebu	16 December 2021	17:00			
		Francisco Bangoy International Airport	PAL Express	Domestic	2P2372/2373	Davao-Tagbilaran- Davao	16 December 2021	13:40			
CARAGA	8										
BUTUAN CITY	8										
Butuan	8										

REGION PROVINCE CITY /MUNICIPALITY BARANGAY		AIRPORT	AIRLINE	TYPE	FLIGHT NO	ROUTE	DATE CANCELLED	TIME CANCELLED	DATE RESUMED	TIME RESUMED	REMARKS
		Bancasi Airport	Philippine Airlines	Domestic	PR2939	Butuan to Manila, Manila to Butuan	16 December 2021		17 December 2021		Flight resumed
		Bancasi Airport	Philippine Airlines	Domestic	PR2935	Butuan to Manila	16 December 2021		17 December 2021		Flight resumed
		Bancasi Airport	Philippine Airlines	Domestic	PR2362	Butuan to Cebu	16 December 2021		17 December 2021		Flight resumed
		Bancasi Airport	Cebu Pacific	Domestic	5J785	Manila to Butuan	16 December 2021		17 December 2021		Flight resumed
		Bancasi Airport	Cebu Pacific	Domestic	5J786	Butuan to Manila	16 December 2021		17 December 2021		Flight resumed
		Bancasi Airport	Cebu Pacific	Domestic	DG6925	Cebu to Butuan	16 December 2021		17 December 2021		Flight resumed
		Bancasi Airport	Cebu Pacific	Domestic	DG6926	Butuan to Cebu	16 December 2021		17 December 2021		Flight resumed
		Bancasi Airport	Philippine Airlines	Domestic	PR2939	Manila to Butuan	16 December 2021		17 December 2021		Flight resumed

STATUS OF SEAPORTS

REGION PROVINCE CITY /MUNICIPALITY BARANGAY		NAME OF PORT	STATUS	DATE REPORTED (Non-Operational)	TIME REPORTED (Non-Operational)	DATE REPORTED (Operational)	TIME REPORTED (Operational)	REMARKS
GRAND TOTAL	129							
CALABARZON	5							
BATANGAS	1							
Batangas City	1							
		Batangas Port	Operational	14 December 2021	12:00	19 December 2021	11:00	
QUEZON	4							
Lucena	1							
		Dalahican Port	Operational	15 December 2021	17:00	19 December 2021	11:00	
Atimonan	1							
		Atimonan Port	Operational	15 December 2021		19 December 2021	11:00	
San Andres	1							
		San Andres Port	Operational	15 December 2021		19 December 2021	11:00	
Gumaca	1							
		Gumaca Port	Operational	15 December 2021		19 December 2021	11:00	

REGION PROVINCE CITY / MUNICIPALITY BARANGAY		NAME OF PORT	STATUS	DATE REPORTED (Non-Operational)	TIME REPORTED (Non-Operational)	DATE REPORTED (Operational)	TIME REPORTED (Operational)	REMARKS
MIMAROPA	38							
ORIENTAL MINDORO	4							
Calapan	1							
		Calapan Port	Operational	15 December 2021	16:30	17 December 2021	20:00	
Roxas	1							
		Roxas Port	Operational	15 December 2021		17 December 2021	20:00	
Bulalacao (San Pedro)	1							
		Bulalacao Port	Operational	15 December 2021		17 December 2021	20:00	
Puerto Galera	1							
		Balatero Port	Operational	15 December 2021		17 December 2021	20:00	
ROMBLON	11							
Magdiwang	1							
		Magdiwang Port	Operational	15 December 2021		18 December 2021		
Cajidiocan	1							
		Cajidiocan Port	Operational	15 December 2021		18 December 2021		
Santa Fe	1							
		Santa Fe Port	Operational	15 December 2021		18 December 2021		
San Fernando	1							
		Azagra Port	Operational	15 December 2021		18 December 2021		
Romblon	1							
		Romblon Port	Operational	15 December 2021		18 December 2021		
Odiangan	1							
		Poctoy Port	Operational	15 December 2021		18 December 2021		
San Agustin	1							
		San Agustin Port	Operational	16 December 2021		18 December 2021		
San Jose	1							
		San Jose Port	Operational	16 December 2021		18 December 2021		
Calatrava	1							
		Calatrava Port	Operational	16 December 2021		18 December 2021		
Banton (Jones)	1							
		Banton Port	Operational	15 December 2021		18 December 2021		
Concepcion	1							
		Concepcion Port	Operational	15 December 2021		18 December 2021		
MARINDUQUE	4							
Boac	1							

REGION PROVINCE CITY / MUNICIPALITY BARANGAY		NAME OF PORT	STATUS	DATE REPORTED (Non-Operational)	TIME REPORTED (Non-Operational)	DATE REPORTED (Operational)	TIME REPORTED (Operational)	REMARKS
Cawit		Cawit Port	Operational	15 December 2021	18:00	17 December 2021	17:46	
Gasan	1							
Dos		Gasan Wharf	Operational	15 December 2021	18:00	17 December 2021	17:46	
Mogpog	1							
Balanacan		Balanacan Port	Operational	15 December 2021	18:00	17 December 2021	17:46	
Santa Cruz	1							
Buyabod		Buyabod Port	Operational	15 December 2021	18:00	17 December 2021	17:46	
OCCIDENTAL MINDORO	4							
Abra de Ilog	1							
		Abra de Ilog Port	Operational	15 December 2021	20:30	17 December 2021	00:00	
San Jose	1							
		Caminawit Port	Operational	15 December 2021	20:30	17 December 2021	00:00	
Lubang	1							
		Tilik Port	Operational	15 December 2021	20:30	18 December 2021		
Looc	1							
		Agcawayan Port	Operational	15 December 2021		18 December 2021		
PALAWAN	15							
Puerto Princesa	1							
		Puerto Princesa Port	Operational	16 December 2021	08:00	18 December 2021		No Sail Policy.
El Nido (Bacuit)	2							
		El Nido Port	Operational	16 December 2021	08:00	18 December 2021		No Sail Policy.
		San Fernando Port	Operational	16 December 2021		18 December 2021		
Roxas	1							
		Roxas Port	Operational	16 December 2021	08:00	18 December 2021		No Sail Policy.
Cuyo	1							
		Cuyo Port	Operational	16 December 2021	08:00	18 December 2021		No Sail Policy.
Coron	1							
		Coron Port	Operational	16 December 2021	08:00	18 December 2021		No Sail Policy.
San Vicente	1							
		San Vicente Port	Operational	16 December 2021		18 December 2021		
Agutaya	1							
		Agutaya Port	Operational	16 December 2021		18 December 2021		
Quezon	1							
		Quezon Port	Operational	16 December 2021		18 December 2021		
Taytay	1							

REGION PROVINCE CITY / MUNICIPALITY BARANGAY		NAME OF PORT	STATUS	DATE REPORTED (Non-Operational)	TIME REPORTED (Non-Operational)	DATE REPORTED (Operational)	TIME REPORTED (Operational)	REMARKS
		Limangcong Port	Operational	16 December 2021		18 December 2021		
Araceli	1							
		Araceli Port	Operational	16 December 2021		18 December 2021		
Narra	1							
		Narra Port	Operational	16 December 2021		18 December 2021		
Balabac	1							
		Balabac Port	Operational	16 December 2021		18 December 2021		
Dumaran	1							
		Dumaran Port	Operational	16 December 2021		18 December 2021		
Culion	1							
			Operational	16 December 2021		18 December 2021		
REGION 5	23							
ALBAY	5							
Pio Duran	1							
		Pioduran Port	Operational	15 December 2021	20:00			
Tabaco	1							
		Tabaco Port	Operational	15 December 2021	20:00			
Rapu-Rapu	1							
		Rapu-Rapu Port	Operational	15 December 2021	20:00			
Legazpi	1							
		Victory Port	Operational	15 December 2021	20:00			
Bacacay	1							
		Bacacay Port	Operational	15 December 2021	20:00	18 December 2021	08:00	
SORSOGON	4							
Matnog	1							
		Matnog Port	Operational	15 December 2021	05:00			
Pilar	1							
		Pilar Port	Operational	15 December 2021	05:00	18 December 2021	08:00	
Castilla	1							
		Castilla Port	Operational	15 December 2021	11:00	18 December 2021	08:00	
Bulan	1							
		Bulan Port	Operational	15 December 2021	11:00	18 December 2021	08:00	
MASBATE	8							
Masbate City	1							
		Masbate Port	Operational	15 December 2021	11:00	18 December 2021	08:00	

REGION PROVINCE CITY /MUNICIPALITY BARANGAY		NAME OF PORT	STATUS	DATE REPORTED (Non-Operational)	TIME REPORTED (Non-Operational)	DATE REPORTED (Operational)	TIME REPORTED (Operational)	REMARKS
Mandaon	1							
		Mandaon Port	Operational	15 December 2021	11:00	18 December 2021	08:00	
San Pascual	1							
		San Pascual	Operational	15 December 2021	11:00	18 December 2021	08:00	
Cataingan	1							
		Cataingan Port	Operational	15 December 2021	11:00	18 December 2021	08:00	
San Jacinto	1							
		San Jacinto Port	Operational	15 December 2021	11:00	18 December 2021	08:00	
Placer	1							
		Placer Port	Operational	15 December 2021	11:00	18 December 2021	08:00	
Aroroy	1							
		Aroroy Port	Operational	15 December 2021	11:00	18 December 2021	08:00	
Cawayan	1							
		Cawayan Port	Operational	15 December 2021	11:00	18 December 2021	08:00	
CAMARINES SUR	2							
Pasacao	1							
		Pasacao Port	Operational	16 December 2021	20:00	18 December 2021	08:00	
Goa	1							
		Tamban Port	Operational	16 December 2021	20:00	18 December 2021	08:00	
CATANDUANES	2							
Virac	1							
		Virac Port	Operational	16 December 2021	20:00	18 December 2021	08:00	
San Andres (Calolbon)	1							
		San Andres Port	Operational	16 December 2021	20:00	18 December 2021	08:00	
CAMARINES NORTE	2							
Mercedes	1							
		Mercedes Port	Operational	16 December 2021	05:00	18 December 2021	08:00	
Jose Panganiban	1							
		Panganiban Port	Operational	16 December 2021	05:00	18 December 2021	08:00	
REGION 6	3							
AKLAN	3							
Malay	3							
		Caticlan Port	Operational	15 December 2021	17:00	18 December 2021	09:00	Caticlan - Mindoro and Batangas trips were cancelled.

REGION PROVINCE CITY /MUNICIPALITY BARANGAY		NAME OF PORT	STATUS	DATE REPORTED (Non-Operational)	TIME REPORTED (Non-Operational)	DATE REPORTED (Operational)	TIME REPORTED (Operational)	REMARKS
		Tabon Port	Operational	15 December 2021	17:00	18 December 2021	09:00	Boracay-Caticlan via Tabon Port and Tambisan Port were cancelled.
		Tambisan Port	Operational	15 December 2021	17:00	18 December 2021	09:00	Boracay-Caticlan via Tabon Port and Tambisan Port were cancelled.
REGION 7	44							
CEBU	34							
Danao	2							
Brgy. Poblacion		Danao Port	Non-Operational	15 December 2021	11:00			Suspended
		Dunggoan Port	Non-Operational	15 December 2021	11:00			Suspended
Poro	1							
		Poro Port	Non-Operational	15 December 2021	05:00			Suspended
Santa Fe	2							
		Santa Fe Port	Non-Operational	15 December 2021	07:00			
		Santa Fe Pier	Non-Operational	15 December 2021	23:00			Suspended
Daanbantayan	4							
		Maya Port	Non-Operational	14 December 2021	22:00			
		Daanbantayan Pier	Non-Operational	15 December 2021	23:00			Suspended
		Malapascua	Non-Operational	15 December 2021	23:00			Suspended
		Daanbantayan (Maya Port)	Non-Operational	15 December 2021	23:00			Suspended
Argao	1							
		Taloot Port	Non-Operational	15 December 2021	07:00			
Dumanjug	1							
		Tangil Port	Non-Operational	15 December 2021	09:00			
Toledo	1							
		Toledo City Port	Non-Operational	15 December 2021	11:00			Suspended
San Francisco	1							
		Consuelo Port	Non-Operational	15 December 2021	05:00			Suspended
Tudela	1							
		Hagutapay Port	Non-Operational	15 December 2021	05:00			Suspended
Cebu City	4							

REGION PROVINCE CITY /MUNICIPALITY BARANGAY		NAME OF PORT	STATUS	DATE REPORTED (Non-Operational)	TIME REPORTED (Non-Operational)	DATE REPORTED (Operational)	TIME REPORTED (Operational)	REMARKS
		Pier 1	Non-Operational	15 December 2021	11:00			Suspended; minor damages due to rammed vessels; damaged Pier 1 passenger holding area
		Pier 2	Non-Operational	15 December 2021	11:00			Suspended; minor damages due to rammed vessels
		Pier 3	Operational	15 December 2021	11:00	18 December 2021	15:00	Partially operational; collapsed welcome signage at Pier 3
		Pier 4	Non-Operational	15 December 2021	11:00			Suspended
Pilar	1							
		Pilar Port	Non-Operational	15 December 2021	05:00			Suspended
Cordova	1							
		Cordova Port	Non-Operational	15 December 2021	11:00			Suspended
Lapu-Lapu (Opon)	2							
		Angasil Port	Non-Operational	15 December 2021	11:00			Suspended
		Hilton Port	Non-Operational	15 December 2021	11:00			Suspended
Mandaue	3							
		Ouano Port	Non-Operational	15 December 2021	11:00			Suspended
		Looc Wharf	Non-Operational	15 December 2021	11:00			Suspended
		Labogon Wharf	Non-Operational	15 December 2021	11:00			Suspended
Tabuelan	1							
		Tabuelan Pier	Non-Operational	15 December 2021	23:00			Suspended
Tuburan	1							
		Tuburan Pier	Non-Operational	15 December 2021	23:00			Suspended
Medellin	1							
		Medellin	Non-Operational	15 December 2021	23:00			Suspended
Bogo	1							
		Polambato Pier	Non-Operational	15 December 2021	23:00			Suspended
Tabogon	1							
		Tabogon Pier	Non-Operational	15 December 2021	23:00			Suspended
Bantayan	1							
		Bantayan Pier	Non-Operational	15 December 2021	23:00			Suspended
San Remigio	1							
		Hagnaya Port	Non-Operational	15 December 2021	23:00			Suspended

REGION PROVINCE CITY /MUNICIPALITY BARANGAY		NAME OF PORT	STATUS	DATE REPORTED (Non-Operational)	TIME REPORTED (Non-Operational)	DATE REPORTED (Operational)	TIME REPORTED (Operational)	REMARKS
Carmen	1							
		Carmen Port	Non-Operational	15 December 2021	23:00			Suspended
Madridejos	1							
		Kaongkod Pier	Non-Operational	15 December 2021	23:00			Suspended
NEGROS ORIENTAL	5							
San Jose	1							
		Port of San Jose (Tampi Port)	Non-Operational	15 December 2021	11:00			Suspended
Guihulungan	1							
		Bulado Port	Non-Operational	15 December 2021	11:00			Suspended
Dumaguete	1							
		Port Of Dumaguete	Non-Operational	15 December 2021	11:00			Suspended
Zamboanguita	1							
		Malatapay Wharf	Non-Operational	15 December 2021	11:00			Suspended
Basay	1							
		Capinahan Port	Non-Operational	15 December 2021	11:00			Suspended
BOHOL	5							
Jagna	1							
		Jagna Port	Operational	15 December 2021	05:00	18 December 2021	22:30	Operational
Tubigon	1							
		Port of Tubigon	Non-Operational					Targeted to be opened on Tuesday with the following activities: - Manual operation for the collection and marine transaction operation - Temporary shelter for passengers will be set up upon clearing the debris *Data as of 20 December 2021, 6:00 AM
Getafe	1							
		Port of Getafe	Non-Operational					
No breakdown	1							
		Port of Tapal	Non-Operational					
Talibon	1							
		Port of Talibon	Non-Operational					

REGION PROVINCE CITY /MUNICIPALITY BARANGAY		NAME OF PORT	STATUS	DATE REPORTED (Non-Operational)	TIME REPORTED (Non-Operational)	DATE REPORTED (Operational)	TIME REPORTED (Operational)	REMARKS
REGION 8	1							
SOUTHERN LEYTE	1							
San Ricardo	1							
		Benit Port	Non-Operational	18 December 2021				Totally damaged port
REGION 9	4							
ZAMBOANGA DEL SUR	2							
Zamboanga City	1							
		Zamboanga International Seaport	Operational					passengers of SMA (2GO) bound for Manila were stranded since December 15, 2021. Status: 2GO will be departing for Manila at 1500H, 28 Dec. 2021
Pagadian	1							
		Port of Pagadian	Operational					
ZAMBOANGA DEL NORTE	2							
Dapitan	1							
Pulauan		Pulauan Port	Non-Operational	16 December 2021		18 December 2021	00:00	
Dipolog	1							
Galas		Port of Dipolog	Non-Operational	16 December 2021		18 December 2021	00:00	
REGION 10	4							
CAMIGUIN	2							
Mambajao	1							
			Non-Operational					Manbajao to Bohol trips suspended
No breakdown	1							
		Port of Benoni	Operational			17 December 2021		
MISAMIS ORIENTAL	1							
Cagayan de Oro	1							
			Operational			17 December 2021		
MISAMIS OCCIDENTAL	1							
Ozamiz	1							
			Operational			17 December 2021		
CARAGA	7							
BUTUAN CITY	1							
Butuan	1							

REGION PROVINCE CITY /MUNICIPALITY BARANGAY		NAME OF PORT	STATUS	DATE REPORTED (Non-Operational)	TIME REPORTED (Non-Operational)	DATE REPORTED (Operational)	TIME REPORTED (Operational)	REMARKS
		Butuan Masao Port	Operational	15 December 2021				Information coming from PCG
SURIGAO DEL NORTE	3							
Surigao City	2							
		Surigao City Port	Operational	15 December 2021		22 December 2021		Information coming from PCG
		Lipata Port	Operational	15 December 2021		22 December 2021		Information coming from PCG
Dapa	1							
		Dapa Port	Operational	15 December 2021		03 January 2022		Information coming from PCG
AGUSAN DEL NORTE	1							
Nasipit	1							
		Nasipit Port	Operational	15 December 2021		17 December 2021	22:00	Information coming from PCG
DINAGAT ISLANDS	2							
Dinagat	1							
		San Jose Port	Operational	15 December 2021		22 December 2021		Information coming from PCG
Cagdianao	1							
		Cagdianao Port	Operational	15 December 2021		03 January 2022		Information coming from PCG

STRANDED PASSENGERS, ROLLING CARGOES, VESSELS, MBCAS

REGION PROVINCE CITY /MUNICIPALITY BARANGAY		DISTRICT	STATION	SUBSTATION	PORT/TERMINAL	PASSENGER	ROLLING CARGOES	VESSELS/BUS LINER	MBCA (MOTOR BANCA)	REMARKS
GRAND TOTAL	22					343	143	0	0	
MIMAROPA	3					0	0	0	0	
ORIENTAL MINDORO	3					0	0	0	0	
Calapan	1					0	0	0	0	
					Calapan Port	0	0	0	0	Calapan Port is Operational as of 17 December 2021, 08:00 PM
Roxas	1					0	0	0	0	

REGION PROVINCE CITY /MUNICIPALITY BARANGAY		DISTRICT	STATION	SUBSTATION	PORT/TERMINAL	PASSENGER	ROLLING CARGOES	VESSELS/BUS LINER	MBCA (MOTOR BANCA)	REMARKS
					Roxas Port	0	0	0	0	Roxas Port is Operational as of 17 December 2021, 08:00 PM
Bulalacao (San Pedro)	1					0	0	0	0	
					Bulalacao Port	0	0	0	0	Bulalacao Port is Operational as of 17 December 2021, 08:00 PM
REGION 6	8					0	0	0	0	
ILOILO	2					0	0	0	0	
Iloilo City	2					0	0	0	0	
Brgy. Lapuz					Lapuz Wharf	0	0	0	0	
Brgy. Concepcion					Fort San Pedro Port	0	0	0	0	
GUIMARAS	1					0	0	0	0	
Jordan	1					0	0	0	0	
Brgy. Rizal				CGSS Jordan		0	0	0	0	
AKLAN	1					0	0	0	0	
Malay	1					0	0	0	0	
Caticlan					Caticlan Jetty Port	0	0	0	0	
NEGROS OCCIDENTAL	4					0	0	0	0	
Bacolod	1					0	0	0	0	
				CGSS Bacolod	BREDCO Port, Reclamation Area	0	0	0	0	
Sagay	1					0	0	0	0	
Brgy. Old Sagay				CGSS Sagay	Feeder Port	0	0	0	0	
Escalante	1					0	0	0	0	
Purok Camia, Brgy. Old Poblacion				CGSS Escalante		0	0	0	0	
San Carlos	1					0	0	0	0	
Brgy. VI				CGSS San Carlos	Port Area	0	0	0	0	
REGION 8	7					0	0	0	0	
SOUTHERN LEYTE	2					0	0	0	0	
Liloan	1					0	0	0	0	
			CGS SOUTHERN LEYTE	CGSS Liloan	Liloan Port Ferry Terminal	0	0	0	0	
San Ricardo	1					0	0	0	0	
			CGS SOUTHERN LEYTE	CGSS San Ricardo	Port of San Ricardo	0	0	0	0	

REGION PROVINCE CITY /MUNICIPALITY BARANGAY		DISTRICT	STATION	SUBSTATION	PORT/TERMINAL	PASSENGER	ROLLING CARGOES	VESSELS/BUS LINER	MBCA (MOTOR BANCA)	REMARKS
NORTHERN SAMAR	4					0	0	0	0	
Allen	3					0	0	0	0	
			CGS SOUTHERN LEYTE	CGSS Allen	Port of Balwarteco	0	0	0	0	
			CGS SOUTHERN LEYTE	CGSS Allen	Port of Sta. Clara	0	0	0	0	
			CGS SOUTHERN LEYTE	CGSS Allen	Port of Dapdap	0	0	0	0	
San Isidro	1					0	0	0	0	
			CGS SOUTHERN LEYTE	CGSS San Isidro	Port of San Isidro	0	0	0	0	
LEYTE	1					0	0	0	0	
Bato	1					0	0	0	0	
			CGS WESTERN LEYTE	CGSS Bato	Port of Bato	0	0	0	0	
REGION 9	1					0	0	0	0	
ZAMBOANGA DEL SUR	1					0	0	0	0	
Zamboanga City	1					0	0	0	0	
					Zamboanga City	0	0	0	0	38 passengers from Zamboanga bound for Manila resumed travel as of reporting date 18 December 2021, 2:00 PM
REGION 10	1					20	0	0	0	
MISAMIS ORIENTAL	1					20	0	0	0	
Cagayan de Oro	1					20	0	0	0	
					Baseport Cagayan de Oro City	20	0	0	0	
CARAGA	2					323	143	0	0	
AGUSAN DEL NORTE	1					25	0	0	0	
Nasipit	1					25	0	0	0	

REGION PROVINCE CITY /MUNICIPALITY BARANGAY		DISTRICT	STATION	SUBSTATION	PORT/TERMINAL	PASSENGER	ROLLING CARGOES	VESSELS/BUS LINER	MBCA (MOTOR BANCA)	REMARKS
Talisay					Nasipit Port	25	0	0	0	- All passengers had already left for Cebu on 18 December 2021,8:00AM - Port already operational. - PPA will provide food/dinner and will also coordinate with Nasipit MDRRMO for their transfer to the designated evacuation center as the port is a high risk place for storm surge.
SURIGAO DEL NORTE	1					298	143	0	0	
Surigao City	1					298	143	0	0	
Lipata					Lipata	298	143	0	0	Stranded vehicles & passengers outside Lipata Port reported as of December 16, 2021 (10:00 AM): 143 rolling cargos and 298 passengers including drivers

DAMAGED HOUSES

REGION PROVINCE CITY/ MUNICIPALITY BARANGAY	NO. OF DAMAGED HOUSES			AMOUNT (PHP)	REMARKS
	TOTALLY	PARTIALLY	GRAND TOTAL		
GRAND TOTAL	368,476	991,971	1,360,447	30,699,018	
MIMAROPA	34,454	50,974	85,428	0	
OCCIDENTAL MINDORO	0	1	1	0	
San Jose	0	1	1	0	
Bugbog	0	1	1	0	
ORIENTAL MINDORO	2	0	2	0	
Naujan	2	0	2	0	
San Andres	2	0	2	0	

REGION PROVINCE CITY/ MUNICIPALITY BARANGAY	NO. OF DAMAGED HOUSES			AMOUNT (PHP)	REMARKS
	TOTALLY	PARTIALLY	GRAND TOTAL		
PALAWAN	34,452	50,973	85,425	0	
San Vicente	1,134	4,955	6,089	0	
	1,134	4,955	6,089	0	
Linapacan	18	123	141	0	
No breakdown	18	123	141	0	
Cuyo	57	922	979	0	
No breakdown	57	922	979	0	
Aborlan	10	13	23	0	
No breakdown	10	13	23	0	
Dumaran	690	2,150	2,840	0	
No breakdown	690	2,150	2,840	0	
Puerto Princesa	6,170	19,907	26,077	0	
No breakdown	6,170	19,907	26,077	0	
Taytay	10,024	15,035	25,059	0	
No breakdown	10,024	15,035	25,059	0	
Narra	1	3	4	0	
No breakdown	1	3	4	0	
Kalayaan	35	7	42	0	
No breakdown	35	7	42	0	
Brookes Point	14	19	33	0	
No breakdown	14	19	33	0	
Agutaya	0	450	450	0	
No breakdown	0	450	450	0	
Busuanga	0	3	3	0	
Salvacion	0	1	1	0	
Sto Nino	0	1	1	0	
Buluang	0	1	1	0	
Araceli	1,056	2,796	3,852	0	
No breakdown	1,056	2,796	3,852	0	
Cagayancillo	30	444	474	0	
No breakdown	30	444	474	0	
Coron	14	40	54	0	
No breakdown	14	40	54	0	
Magsaysay	96	1,587	1,683	0	

REGION PROVINCE CITY/ MUNICIPALITY BARANGAY	NO. OF DAMAGED HOUSES			AMOUNT (PHP)	REMARKS
	TOTALLY	PARTIALLY	GRAND TOTAL		
No breakdown	96	1,587	1,683	0	
Roxas	15,103	2,519	17,622	0	
No breakdown	15,103	2,519	17,622	0	
REGION 6	54,495	210,222	264,717	0	
AKLAN	20	328	348	0	
Batan	1	4	5	0	
	1	4	5	0	
Kalibo	1	106	107	0	
	1	106	107	0	
New Washington	6	70	76	0	
	6	70	76	0	
Madalag	1	2	3	0	
	1	2	3	0	
Libacao	8	24	32	0	
	8	24	32	0	
Buruanga	0	1	1	0	
	0	1	1	0	
Numancia	2	98	100	0	
	2	98	100	0	
Banga	1	23	24	0	
	1	23	24	0	
ANTIQUE	1,356	6,594	7,950	0	
Barbaza	0	3	3	0	
	0	3	3	0	
Belison	5	712	717	0	
	5	712	717	0	
Bugasong	2	0	2	0	
	2	0	2	0	
Caluya	0	4	4	0	
	0	4	4	0	
Culasi	727	37	764	0	
	727	37	764	0	
Hamtic	193	2,308	2,501	0	
	193	2,308	2,501	0	

REGION PROVINCE CITY/ MUNICIPALITY BARANGAY	NO. OF DAMAGED HOUSES			AMOUNT (PHP)	REMARKS
	TOTALLY	PARTIALLY	GRAND TOTAL		
Laua-an	30	127	157	0	
	30	127	157	0	
San Jose de Buenavista	36	705	741	0	
	36	705	741	0	
San Remigio	16	1,187	1,203	0	
	16	1,187	1,203	0	
Sibalom	47	549	596	0	
	47	549	596	0	
Tibiao	79	57	136	0	
	79	57	136	0	
Tobias Fornier (Dao)	221	905	1,126	0	
	221	905	1,126	0	
CAPIZ	5	161	166	0	
Dao	0	35	35	0	
	0	35	35	0	
Pilar	3	37	40	0	
	3	37	40	0	
Mambusao	2	89	91	0	
	2	89	91	0	
GUIMARAS	117	1,450	1,567	0	
Buenavista	90	1,350	1,440	0	
	90	1,350	1,440	0	
San Lorenzo	27	100	127	0	
	27	100	127	0	
ILOILO	801	35,009	35,810	0	
Guimbal	74	1,577	1,651	0	
	74	1,577	1,651	0	
Igaras	48	373	421	0	
	48	373	421	0	
Miagao	18	536	554	0	
	18	536	554	0	
Leganes	61	1,738	1,799	0	
	61	1,738	1,799	0	
Leon	52	634	686	0	

REGION PROVINCE CITY/ MUNICIPALITY BARANGAY	NO. OF DAMAGED HOUSES			AMOUNT (PHP)	REMARKS
	TOTALLY	PARTIALLY	GRAND TOTAL		
	52	634	686	0	
Santa Barbara	3	57	60	0	
	3	57	60	0	
Zarraga	46	2,630	2,676	0	
	46	2,630	2,676	0	
Badiangan	6	589	595	0	
	6	589	595	0	
Cabatuan	1	2	3	0	
	1	2	3	0	
Janiuay	22	493	515	0	
	22	493	515	0	
Lambunao	0	2,023	2,023	0	
	0	2,023	2,023	0	
Maasin	5	265	270	0	
	5	265	270	0	
Pototan	3	74	77	0	
	3	74	77	0	
Banate	14	1,647	1,661	0	
	14	1,647	1,661	0	
Barotac Nuevo	84	3,134	3,218	0	
	84	3,134	3,218	0	
Dingle	0	12	12	0	
	0	12	12	0	
Dueñas	1	20	21	0	
	1	20	21	0	
Dumangas	201	6,223	6,424	0	
	201	6,223	6,424	0	
Passi	1	36	37	0	
	1	36	37	0	
San Enrique	2	0	2	0	
	2	0	2	0	
Ajuy	0	550	550	0	
	0	550	550	0	
Barotac Viejo	20	899	919	0	

REGION PROVINCE CITY/ MUNICIPALITY BARANGAY	NO. OF DAMAGED HOUSES			AMOUNT (PHP)	REMARKS
	TOTALLY	PARTIALLY	GRAND TOTAL		
	20	899	919	0	
Concepcion	6	245	251	0	
	6	245	251	0	
Lemery	21	763	784	0	
	21	763	784	0	
Sara	61	10,486	10,547	0	
	61	10,486	10,547	0	
Bingawan	51	3	54	0	
	51	3	54	0	
NEGROS OCCIDENTAL	52,196	166,680	218,876	0	
Salvador Benedicto	296	2,653	2,949	0	
	296	2,653	2,949	0	
Toboso	12	394	406	0	
	12	394	406	0	
Cadiz	3	10	13	0	
	3	10	13	0	
Manapla	121	2,100	2,221	0	
	121	2,100	2,221	0	
Enrique B. Magalona (Saravia)	316	9,647	9,963	0	
	316	9,647	9,963	0	
Silay	275	8,230	8,505	0	
	275	8,230	8,505	0	
Talisay	3	40	43	0	
	3	40	43	0	
Bago	10,089	1,526	11,615	0	
	10,089	1,526	11,615	0	
La Carlota	561	10,546	11,107	0	
	561	10,546	11,107	0	
Pontevedra	321	1,445	1,766	0	
	321	1,445	1,766	0	
Pulupandan	201	1,491	1,692	0	
	201	1,491	1,692	0	
San Enrique	302	2,969	3,271	0	
	302	2,969	3,271	0	

REGION PROVINCE CITY/ MUNICIPALITY BARANGAY	NO. OF DAMAGED HOUSES			AMOUNT (PHP)	REMARKS
	TOTALLY	PARTIALLY	GRAND TOTAL		
Valladolid	641	6,171	6,812	0	
	641	6,171	6,812	0	
Binalbagan	3,162	12,373	15,535	0	
	3,162	12,373	15,535	0	
Himamaylan	4,315	19,090	23,405	0	
	4,315	19,090	23,405	0	
Hinigaran	2,115	12,205	14,320	0	
	2,115	12,205	14,320	0	
La Castellana	3,595	10,304	13,899	0	
	3,595	10,304	13,899	0	
Moises Padilla (Magallon)	887	5,645	6,532	0	
	887	5,645	6,532	0	
Candoni	1,261	5,400	6,661	0	
	1,261	5,400	6,661	0	
Cauayan	3,479	8,971	12,450	0	
	3,479	8,971	12,450	0	
Hinoba-an (Asia)	1,663	6,891	8,554	0	
	1,663	6,891	8,554	0	
Ilog	10,366	4,138	14,504	0	
	10,366	4,138	14,504	0	
Kabankalan	4,639	14,742	19,381	0	
	4,639	14,742	19,381	0	
Sipalay	2,841	11,364	14,205	0	
	2,841	11,364	14,205	0	
Bacolod	732	8,335	9,067	0	
	732	8,335	9,067	0	
REGION 7	156,356	509,814	666,170	0	
BOHOL	42,498	101,315	143,813	0	
Alburquerque	284	896	1,180	0	
	284	896	1,180	0	
Alicia	0	0	0	0	
	0	0	0	0	
Anda	341	3,516	3,857	0	
	341	3,516	3,857	0	

REGION PROVINCE CITY/ MUNICIPALITY BARANGAY	NO. OF DAMAGED HOUSES			AMOUNT (PHP)	REMARKS
	TOTALLY	PARTIALLY	GRAND TOTAL		
Antequera	0	0	0	0	
	0	0	0	0	
Baclayon	390	2,256	2,646	0	
	390	2,256	2,646	0	
Balilihan	563	3,718	4,281	0	
	563	3,718	4,281	0	
Batuan	378	2,620	2,998	0	
	378	2,620	2,998	0	
Bien Unido	3,989	2,985	6,974	0	
	3,989	2,985	6,974	0	
Bilar	0	0	0	0	
	0	0	0	0	
Buenavista	3,040	4,911	7,951	0	
	3,040	4,911	7,951	0	
Calape	0	0	0	0	
	0	0	0	0	
Candijay	1,124	5,376	6,500	0	
	1,124	5,376	6,500	0	
Carmen	1,423	7,473	8,896	0	
	1,423	7,473	8,896	0	
Catigbian	2,814	8,932	11,746	0	
	2,814	8,932	11,746	0	
Clarin	2,376	3,153	5,529	0	
	2,376	3,153	5,529	0	
Corella	0	0	0	0	
	0	0	0	0	
Cortes	627	3,344	3,971	0	
	627	3,344	3,971	0	
Dagohoy	0	0	0	0	
	0	0	0	0	
Danao	0	0	0	0	
	0	0	0	0	
Daus	0	0	0	0	
	0	0	0	0	

REGION PROVINCE CITY/ MUNICIPALITY BARANGAY	NO. OF DAMAGED HOUSES			AMOUNT (PHP)	REMARKS
	TOTALLY	PARTIALLY	GRAND TOTAL		
Dimiao	687	4,584	5,271	0	
	687	4,584	5,271	0	
Duero	927	3,643	4,570	0	
	927	3,643	4,570	0	
Garcia Hernandez	0	0	0	0	
	0	0	0	0	
Getafe	0	0	0	0	
	0	0	0	0	
Guindulman	834	5,975	6,809	0	
	834	5,975	6,809	0	
Inabanga	0	0	0	0	
	0	0	0	0	
Jagna	0	0	0	0	
	0	0	0	0	
Lila	0	0	0	0	
	0	0	0	0	
Loay	0	0	0	0	
	0	0	0	0	
Loboc	0	0	0	0	
	0	0	0	0	
Loon	2,509	7,911	10,420	0	
	2,509	7,911	10,420	0	
Mabini	978	2,120	3,098	0	
	978	2,120	3,098	0	
Maribojoc	0	0	0	0	
	0	0	0	0	
Panglao	434	4,214	4,648	0	
	434	4,214	4,648	0	
Pilar	2	17	19	0	
	2	17	19	0	
President Carlos P. Garcia (Pitogo)	0	0	0	0	
	0	0	0	0	
Sagbayan (Borja)	0	0	0	0	
	0	0	0	0	

REGION PROVINCE CITY/ MUNICIPALITY BARANGAY	NO. OF DAMAGED HOUSES			AMOUNT (PHP)	REMARKS
	TOTALLY	PARTIALLY	GRAND TOTAL		
San Isidro	0	0	0	0	
	0	0	0	0	
San Miguel	3,790	3,069	6,859	0	
	3,790	3,069	6,859	0	
Sevilla	308	1,958	2,266	0	
	308	1,958	2,266	0	
Sierra Bullones	0	0	0	0	
	0	0	0	0	
Sikatuna	0	0	0	0	
	0	0	0	0	
Tagbilaran	0	0	0	0	
	0	0	0	0	
Talibon	0	0	0	0	
	0	0	0	0	
Trinidad	0	0	0	0	
	0	0	0	0	
Tubigon	3,438	8,480	11,918	0	
	3,438	8,480	11,918	0	
Ubay	11,242	10,164	21,406	0	
	11,242	10,164	21,406	0	
Valencia	0	0	0	0	
	0	0	0	0	
CEBU	70,748	318,583	389,331	0	
Alcantara	745	2,453	3,198	0	
	745	2,453	3,198	0	
Alcoy	142	875	1,017	0	
	142	875	1,017	0	
Alegria	2,343	4,538	6,881	0	
	2,343	4,538	6,881	0	
Aloguinsan	0	0	0	0	
	0	0	0	0	
Argao	2,655	12,740	15,395	0	
	2,655	12,740	15,395	0	
Asturias	400	6,264	6,664	0	

REGION PROVINCE CITY/ MUNICIPALITY BARANGAY	NO. OF DAMAGED HOUSES			AMOUNT (PHP)	REMARKS
	TOTALLY	PARTIALLY	GRAND TOTAL		
	400	6,264	6,664	0	
Badian	0	0	0	0	
	0	0	0	0	
Balamban	0	0	0	0	
	0	0	0	0	
Bantayan	0	0	0	0	
	0	0	0	0	
Barili	6,295	13,015	19,310	0	
	6,295	13,015	19,310	0	
Boljoon	316	1,216	1,532	0	
	316	1,216	1,532	0	
Borbon	0	0	0	0	
	0	0	0	0	
Carmen	157	2,403	2,560	0	
	157	2,403	2,560	0	
Catmon	58	686	744	0	
	58	686	744	0	
Cebu City	7,004	10,924	17,928	0	
	7,004	10,924	17,928	0	
Bogo	0	0	0	0	
	0	0	0	0	
Carcar	0	0	0	0	
	0	0	0	0	
Naga	977	1,578	2,555	0	
	977	1,578	2,555	0	
Talisay	4,131	36,154	40,285	0	
	4,131	36,154	40,285	0	
Compostela	2,382	13,873	16,255	0	
	2,382	13,873	16,255	0	
Consolacion	2,310	23,383	25,693	0	
	2,310	23,383	25,693	0	
Cordova	1,683	9,368	11,051	0	
	1,683	9,368	11,051	0	
Daanbantayan	0	0	0	0	

REGION PROVINCE CITY/ MUNICIPALITY BARANGAY	NO. OF DAMAGED HOUSES			AMOUNT (PHP)	REMARKS
	TOTALLY	PARTIALLY	GRAND TOTAL		
	0	0	0	0	
Dalaguete	588	1,024	1,612	0	
	588	1,024	1,612	0	
Danao	759	2,197	2,956	0	
	759	2,197	2,956	0	
Dumanjug	991	1,426	2,417	0	
	991	1,426	2,417	0	
Ginatilan	208	941	1,149	0	
	208	941	1,149	0	
Lapu-Lapu (Opon)	17,157	51,584	68,741	0	
	17,157	51,584	68,741	0	
Liloan	3,151	26,271	29,422	0	
	3,151	26,271	29,422	0	
Madridejos	0	0	0	0	
	0	0	0	0	
Malabuyoc	604	1,736	2,340	0	
	604	1,736	2,340	0	
Mandaue	2,333	36,533	38,866	0	
	2,333	36,533	38,866	0	
Medellin	0	0	0	0	
	0	0	0	0	
Minglanilla	0	0	0	0	
	0	0	0	0	
Moalboal	1,342	7,323	8,665	0	
	1,342	7,323	8,665	0	
Oslob	0	0	0	0	
	0	0	0	0	
Pilar	10	137	147	0	
	10	137	147	0	
Pinamungajan	4,519	10,113	14,632	0	
	4,519	10,113	14,632	0	
Poro	0	1,019	1,019	0	
	0	1,019	1,019	0	
Ronda	855	2,603	3,458	0	

REGION PROVINCE CITY/ MUNICIPALITY BARANGAY	NO. OF DAMAGED HOUSES			AMOUNT (PHP)	REMARKS
	TOTALLY	PARTIALLY	GRAND TOTAL		
	855	2,603	3,458	0	
Samboan	65	1,839	1,904	0	
	65	1,839	1,904	0	
San Fernando	0	0	0	0	
	0	0	0	0	
San Francisco	299	5,348	5,647	0	
	299	5,348	5,647	0	
San Remigio	0	0	0	0	
	0	0	0	0	
Santa Fe	0	0	0	0	
	0	0	0	0	
Santander	66	658	724	0	
	66	658	724	0	
Sibonga	2,423	8,665	11,088	0	
	2,423	8,665	11,088	0	
Sogod	0	0	0	0	
	0	0	0	0	
Tabogon	0	0	0	0	
	0	0	0	0	
Tabuelan	5	64	69	0	
	5	64	69	0	
Toledo	3,493	15,645	19,138	0	
	3,493	15,645	19,138	0	
Tuburan	282	3,987	4,269	0	
	282	3,987	4,269	0	
Tudela	0	0	0	0	
	0	0	0	0	
SIQUIJOR	47	1,073	1,120	0	
Enrique Villanueva	2	99	101	0	
	2	99	101	0	
Larena	0	0	0	0	
	0	0	0	0	
Lazi	17	0	17	0	
	17	0	17	0	

REGION PROVINCE CITY/ MUNICIPALITY BARANGAY	NO. OF DAMAGED HOUSES			AMOUNT (PHP)	REMARKS
	TOTALLY	PARTIALLY	GRAND TOTAL		
Maria	2	42	44	0	
	2	42	44	0	
San Juan	21	840	861	0	
	21	840	861	0	
Siquijor	5	92	97	0	
	5	92	97	0	
NEGROS ORIENTAL	43,063	88,843	131,906	0	
Amlan (Ayuquitan)	104	1,951	2,055	0	
	104	1,951	2,055	0	
Ayungon	1,371	4,536	5,907	0	
	1,371	4,536	5,907	0	
Bacong	58	692	750	0	
	58	692	750	0	
Bais	1,014	1,570	2,584	0	
	1,014	1,570	2,584	0	
Basay	510	6,546	7,056	0	
	510	6,546	7,056	0	
Bayawan (Tulong)	1,109	4,619	5,728	0	
	1,109	4,619	5,728	0	
Bindoy (Payabon)	1,394	7,088	8,482	0	
	1,394	7,088	8,482	0	
Canlaon	1,212	5,684	6,896	0	
	1,212	5,684	6,896	0	
Dauin	167	144	311	0	
	167	144	311	0	
Dumaguete	60	764	824	0	
	60	764	824	0	
Guihulngan	1,788	6,614	8,402	0	
	1,788	6,614	8,402	0	
Jimalalud	1,659	2,961	4,620	0	
	1,659	2,961	4,620	0	
La Libertad	2,109	5,246	7,355	0	
	2,109	5,246	7,355	0	
Mabinay	13,389	13,389	26,778	0	

REGION PROVINCE CITY/ MUNICIPALITY BARANGAY	NO. OF DAMAGED HOUSES			AMOUNT (PHP)	REMARKS
	TOTALLY	PARTIALLY	GRAND TOTAL		
	13,389	13,389	26,778	0	
Manjuyod	2,219	8,448	10,667	0	
	2,219	8,448	10,667	0	
Pamplona	1,266	1,591	2,857	0	
	1,266	1,591	2,857	0	
San Jose	1,765	1,803	3,568	0	
	1,765	1,803	3,568	0	
Santa Catalina	287	2,969	3,256	0	
	287	2,969	3,256	0	
Siaton	3,000	407	3,407	0	
	3,000	407	3,407	0	
Sibulan	163	1,108	1,271	0	
	163	1,108	1,271	0	
Tanjay	6,723	2,562	9,285	0	
	6,723	2,562	9,285	0	
Tayasan	852	3,619	4,471	0	
	852	3,619	4,471	0	
Valencia (Luzurriaga)	9	347	356	0	
	9	347	356	0	
Vallehermoso	770	3,853	4,623	0	
	770	3,853	4,623	0	
Zamboanguita	65	332	397	0	
	65	332	397	0	
REGION 8	56,497	119,228	175,725	0	
EASTERN SAMAR	60	575	635	0	
Balangiga	0	99	99	0	
	0	99	99	0	
Balangkayan	11	16	27	0	
	11	16	27	0	
Giporlos	23	112	135	0	
	23	112	135	0	
Guiuan	0	7	7	0	
	0	7	7	0	
Hernani	22	221	243	0	

REGION PROVINCE CITY/ MUNICIPALITY BARANGAY	NO. OF DAMAGED HOUSES			AMOUNT (PHP)	REMARKS
	TOTALLY	PARTIALLY	GRAND TOTAL		
	22	221	243	0	
Sulat	4	120	124	0	
	4	120	124	0	
LEYTE	16,785	64,132	80,917	0	
Alangalang	2	44	46	0	
	2	44	46	0	
Palo	10	358	368	0	
	10	358	368	0	
Santa Fe	1	230	231	0	
	1	230	231	0	
Dulag	174	199	373	0	
	174	199	373	0	
MacArthur	8	0	8	0	
	8	0	8	0	
Mayorga	22	1,752	1,774	0	
	22	1,752	1,774	0	
Leyte	2	174	176	0	
	2	174	176	0	
Ormoc	39	388	427	0	
	39	388	427	0	
Abuyog	436	9,048	9,484	0	
	436	9,048	9,484	0	
Bato	6,561	3,849	10,410	0	
	6,561	3,849	10,410	0	
Baybay	701	14,123	14,824	0	
	701	14,123	14,824	0	
Hilongos	5,094	11,317	16,411	0	
	5,094	11,317	16,411	0	
Hindang	959	4,000	4,959	0	
	959	4,000	4,959	0	
Inopacan	513	4,395	4,908	0	
	513	4,395	4,908	0	
Javier (Bugho)	71	3,405	3,476	0	
	71	3,405	3,476	0	

REGION PROVINCE CITY/ MUNICIPALITY BARANGAY	NO. OF DAMAGED HOUSES			AMOUNT (PHP)	REMARKS
	TOTALLY	PARTIALLY	GRAND TOTAL		
Mahaplag	564	4,743	5,307	0	
	564	4,743	5,307	0	
Matalom	1,628	6,107	7,735	0	
	1,628	6,107	7,735	0	
SOUTHERN LEYTE	39,652	54,521	94,173	0	
Anahawan	391	1,288	1,679	0	
	391	1,288	1,679	0	
Bontoc	2,111	5,030	7,141	0	
	2,111	5,030	7,141	0	
Hinunangan	822	3,189	4,011	0	
	822	3,189	4,011	0	
Hinundayan	531	2,396	2,927	0	
	531	2,396	2,927	0	
Libagon	894	1,821	2,715	0	
	894	1,821	2,715	0	
Liloan	2,169	3,699	5,868	0	
	2,169	3,699	5,868	0	
Limasawa	1,384	223	1,607	0	
	1,384	223	1,607	0	
Maasin	9,711	12,817	22,528	0	
	9,711	12,817	22,528	0	
Macrohon	1,030	5,261	6,291	0	
	1,030	5,261	6,291	0	
Malitbog	4,869	244	5,113	0	
	4,869	244	5,113	0	
Padre Burgos	1,206	1,588	2,794	0	
	1,206	1,588	2,794	0	
Pintuyan	1,263	1,097	2,360	0	
	1,263	1,097	2,360	0	
Saint Bernard	887	1,575	2,462	0	
	887	1,575	2,462	0	
San Francisco	1,893	1,704	3,597	0	
	1,893	1,704	3,597	0	
San Juan (Cabalian)	2,102	1,685	3,787	0	

REGION PROVINCE CITY/ MUNICIPALITY BARANGAY	NO. OF DAMAGED HOUSES			AMOUNT (PHP)	REMARKS
	TOTALLY	PARTIALLY	GRAND TOTAL		
	2,102	1,685	3,787	0	
San Ricardo	1,778	684	2,462	0	
	1,778	684	2,462	0	
Silago	206	1,971	2,177	0	
	206	1,971	2,177	0	
Sogod	3,201	7,136	10,337	0	
	3,201	7,136	10,337	0	
Tomas Oppus	3,204	1,113	4,317	0	
	3,204	1,113	4,317	0	
REGION 9	136	103	239	0	
ZAMBOANGA DEL NORTE	1	23	24	0	
Dipolog	0	10	10	0	
Olingan	0	10	10	0	Damages by large waves
Jose Dalman (Ponot)	0	3	3	0	
Siparok	0	3	3	0	
Dapitan	1	10	11	0	
Owaon	1	2	3	0	Hit by uprooted trees
San Pedro	0	2	2	0	Due to Strong winds
Bagting	0	1	1	0	
Sinonoc	0	2	2	0	
Ba-ao	0	2	2	0	
St. Niño	0	1	1	0	Due to landslide
ZAMBOANGA DEL SUR	135	80	215	0	
Zamboanga City	135	80	215	0	
	135	80	215	0	Damaged by big waves
REGION 10	772	5,978	6,750	30,249,018	
MISAMIS ORIENTAL	370	2,680	3,050	5,642,218	
Tagoloan	119	24	143	0	
	119	24	143	0	
Gingoog	39	684	723	0	
	39	684	723	0	
Jasaan	50	262	312	0	
	50	262	312	0	
Lagonglong	16	93	109	0	

REGION PROVINCE CITY/ MUNICIPALITY BARANGAY	NO. OF DAMAGED HOUSES			AMOUNT (PHP)	REMARKS
	TOTALLY	PARTIALLY	GRAND TOTAL		
	16	93	109	0	
Libertad	0	7	7	0	
	0	7	7	0	
Magsaysay (Linugos)	10	35	45	0	
	10	35	45	0	
Salay	27	292	319	0	
	27	292	319	0	
Sugbongcogon	1	103	104	0	
	1	103	104	0	
Villanueva	0	3	3	0	
	0	3	3	0	
Balingasag	13	49	62	0	
	13	49	62	0	
Talisayan	27	589	616	1,362,330	
	27	589	616	1,362,330	
Cagayan de Oro	67	503	570	2,941,888	
	67	503	570	2,941,888	
El Salvador	1	36	37	1,338,000	
	1	36	37	1,338,000	
BUKIDNON	97	234	331	22,884,300	
Valencia	24	40	64	1,646,500	
	24	40	64	1,646,500	
Cabanglasan	0	5	5	0	
	0	5	5	0	
San Fernando	2	14	16	74,000	
	2	14	16	74,000	
Malitbog	59	80	139	20,915,300	
	59	80	139	20,915,300	
Libona	6	85	91	248,500	
	6	85	91	248,500	
Manolo Fortich	2	0	2	0	
	2	0	2	0	
Impasugong	4	7	11	0	
	4	7	11	0	

REGION PROVINCE CITY/ MUNICIPALITY BARANGAY	NO. OF DAMAGED HOUSES			AMOUNT (PHP)	REMARKS
	TOTALLY	PARTIALLY	GRAND TOTAL		
Sumilao	0	3	3	0	
	0	3	3	0	
CAMIGUIN	282	2,999	3,281	0	
No breakdown	282	2,999	3,281	0	
	282	2,999	3,281	0	
LANAO DEL NORTE	14	41	55	967,500	
Matungao	0	3	3	17,500	
	0	3	3	17,500	
Iligan	8	13	21	562,000	
	8	13	21	562,000	
Bacolod	6	9	15	199,000	
	6	9	15	199,000	
Maigo	0	6	6	60,000	
	0	6	6	60,000	
Kauswagan	0	4	4	75,000	
	0	4	4	75,000	
Kolambugan	0	6	6	54,000	
	0	6	6	54,000	
MISAMIS OCCIDENTAL	9	24	33	755,000	
Lopez Jaena	1	8	9	135,000	
	1	8	9	135,000	
Aloran	0	4	4	20,000	
	0	4	4	20,000	
Oroquieta	5	5	10	600,000	
	5	5	10	600,000	
Ozamiz	3	7	10	0	
	3	7	10	0	costs to be determined
REGION 11	2	0	2	0	
DAVAO CITY	2	0	2	0	
No breakdown	2	0	2	0	
Brgy Matina Crossing	2	0	2	0	Damaged due to rain-induced landslide
REGION 12	1	0	1	0	
COTABATO	1	0	1	0	
Pikit	1	0	1	0	

REGION PROVINCE CITY/ MUNICIPALITY BARANGAY	NO. OF DAMAGED HOUSES			AMOUNT (PHP)	REMARKS
	TOTALLY	PARTIALLY	GRAND TOTAL		
Inug-ug	1	0	1	0	Houses are made of light materials.
CARAGA	65,750	95,592	161,342	0	
BUTUAN CITY	27	27	54	0	
Butuan	27	27	54	0	
	27	27	54	0	
AGUSAN DEL NORTE	2,831	9,300	12,131	0	
Buenavista	10	49	59	0	
	10	49	59	0	
Cabadbaran	424	2,597	3,021	0	
	424	2,597	3,021	0	
Carmen	3	3	6	0	
Brgy. Pob	3	3	6	0	
Jabonga	378	2,945	3,323	0	
	378	2,945	3,323	0	
Kitcharao	573	3,359	3,932	0	
	573	3,359	3,932	0	
Remedios T. Romualdez	90	129	219	0	
	90	129	219	0	
Tubay	1,353	218	1,571	0	
	1,353	218	1,571	0	
SURIGAO DEL SUR	198	4,330	4,528	0	
Barobo	25	196	221	0	
	25	196	221	0	
Bayabas	27	439	466	0	
	27	439	466	0	
Bislig	1	17	18	0	
	1	17	18	0	
Cagwait	8	859	867	0	
	8	859	867	0	
Carmen	12	753	765	0	
	12	753	765	0	
Carrascal	13	18	31	0	
	13	18	31	0	
Cortes	20	764	784	0	

REGION PROVINCE CITY/ MUNICIPALITY BARANGAY	NO. OF DAMAGED HOUSES			AMOUNT (PHP)	REMARKS
	TOTALLY	PARTIALLY	GRAND TOTAL		
	20	764	784	0	
Lianga	16	244	260	0	
	16	244	260	0	
Madrid	23	226	249	0	
	23	226	249	0	
San Agustin	12	84	96	0	
	12	84	96	0	
San Miguel	1	2	3	0	
	1	2	3	0	
Tago	38	494	532	0	
	38	494	532	0	
Tandag	2	234	236	0	
	2	234	236	0	
AGUSAN DEL SUR	59	204	263	0	
Bayugan	3	8	11	0	
	3	8	11	0	
Prosperidad	22	172	194	0	
	22	172	194	0	
Sibagat	31	24	55	0	
	31	24	55	0	
Trento	3	0	3	0	
	3	0	3	0	
SURIGAO DEL NORTE	46,299	67,627	113,926	0	
Alegria	490	3,081	3,571	0	
	490	3,081	3,571	0	
Bacuag	859	2,292	3,151	0	
	859	2,292	3,151	0	
Burgos	902	289	1,191	0	
	902	289	1,191	0	
Claver	51	1,181	1,232	0	
	51	1,181	1,232	0	
General Luna	3,279	3,855	7,134	0	
	3,279	3,855	7,134	0	
Gigaquit	669	3,656	4,325	0	

REGION PROVINCE CITY/ MUNICIPALITY BARANGAY	NO. OF DAMAGED HOUSES			AMOUNT (PHP)	REMARKS
	TOTALLY	PARTIALLY	GRAND TOTAL		
	669	3,656	4,325	0	
Mainit	1,132	4,832	5,964	0	
	1,132	4,832	5,964	0	
Malimono	503	2,183	2,686	0	
	503	2,183	2,686	0	
Pilar	2,102	839	2,941	0	
	2,102	839	2,941	0	
Placer	1,538	4,774	6,312	0	
	1,538	4,774	6,312	0	
San Benito	634	834	1,468	0	
	634	834	1,468	0	
San Francisco (Anao-Aon)	1,323	2,701	4,024	0	
	1,323	2,701	4,024	0	
Santa Monica (Sapao)	1,610	808	2,418	0	
	1,610	808	2,418	0	
Sison	545	3,056	3,601	0	
	545	3,056	3,601	0	
Socorro	2,510	4,427	6,937	0	
	2,510	4,427	6,937	0	
Surigao City	26,758	22,581	49,339	0	
	26,758	22,581	49,339	0	
Tagana-an	1,017	4,029	5,046	0	
	1,017	4,029	5,046	0	
Tubod	377	2,209	2,586	0	
	377	2,209	2,586	0	
DINAGAT ISLANDS	16,336	14,104	30,440	0	
Basilisa	2,777	3,037	5,814	0	
	2,777	3,037	5,814	0	
Cagdianao	2,328	2,432	4,760	0	
	2,328	2,432	4,760	0	
Dinagat	2,383	532	2,915	0	
	2,383	532	2,915	0	
Loreto	631	1,856	2,487	0	
	631	1,856	2,487	0	

REGION PROVINCE CITY/ MUNICIPALITY BARANGAY	NO. OF DAMAGED HOUSES			AMOUNT (PHP)	REMARKS
	TOTALLY	PARTIALLY	GRAND TOTAL		
San Jose	4,711	2,433	7,144	0	
	4,711	2,433	7,144	0	
Tubajon	401	1,707	2,108	0	
	401	1,707	2,108	0	
Libjo	3,105	2,107	5,212	0	
	3,105	2,107	5,212	0	
BARMM	13	60	73	450,000	
LANAO DEL SUR	13	60	73	450,000	
Bubong	3	55	58	0	
	3	55	58	0	
Ditsaan-Ramain	10	5	15	450,000	
	10	5	15	450,000	

DAMAGE TO AGRICULTURE

REGION PROVINCE CITY /MUNICIPALITY BARANGAY		CLASSIFICATION	TYPE	UNIT	QUANTITY	TOTAL COST(PHP)	REMARKS
GRAND TOTAL	812				1,765,097.2839	11,449,472,360.884	
CALABARZON	2				28,480	514,600	
QUEZON	2				28,480	514,600	
Sampaloc	1				4,000	25,000	
Bayongon		Fisheries	Aquaculture - Tilapia	Piece or Number	4,000	25,000	10x10 fish pen overflowed and damaged by strong wind
Calauag	1				24,480	489,600	
Villa San Isidro		Fisheries	Aquaculture - Seaweed Farm		24,480	489,600	Washed-out
MIMAROPA	146				79,746.19	2,258,471,548.2	
PALAWAN	125				78,775	2,230,014,350.22	
Aborlan	11				5,857	41,305,541.03	
		Crops	rice	Hectares	494	19,864,800	
		Infrastructure/ Equipment	irrigation	Piece or Number	1	16,694,991.03	Ibato Iraan SRIP
		HVC	banana	Hectares	52	494,200	
		HVC	vegetable	Hectares	78	741,300	

REGION PROVINCE CITY /MUNICIPALITY BARANGAY		CLASSIFICATION	TYPE	UNIT	QUANTITY	TOTAL COST(PHP)	REMARKS
		Livestock	cattle	Piece or Number	1	50,000	
		Livestock	goat	Piece or Number	16	160,000	
		Livestock	chicken	Piece or Number	5,135	770,250	
		Livestock	swine	Piece or Number	5	42,500	
		Infrastructure/ Equipment	property/equipment for fisheries	Piece or Number	0	500,000	fish ponds/dikes and other fishery structures
		Fisheries	mudcrab produce and pens	Piece or Number	1	10,000	
		Infrastructure/ Equipment	property/equipment for fisheries	Piece or Number	74	1,977,500	Municipal fishing boats and gears
El Nido (Bacuit)	1				329	3,416,495.24	
		Crops	rice	Hectares	329	3,416,495.24	
Puerto Princesa	18				57,390	196,466,873	
		Crops	rice	Hectares	387	7,930,800	
		Livestock	carabao	head	82	2,870,000	
		Livestock	cattle	head	177	8,850,000	
		Livestock	horse	head	11	440,000	
		Livestock	goat	head	612	6,120,000	
		Poultry	chicken	head/bird	51,098	7,664,700	
		Livestock	swine	head	773	6,570,500	
		Poultry	Other poultry	head/bird	1,574	393,500	
		Livestock	sheep	head	41	492,000	
		HVC	Fruit Tree- cashew, mango	Hectares	93	5,567,190	
		HVC	Banana	Hectares	160	9,203,650	
		HVC	Vegetable	Hectares	15	43,949,570	
		Crops	corn	Hectares	3	120,000	
		Fisheries	seaweeds produce and farms	Piece or Number	199	6,994,000	199 operators affected
		Fisheries	milkfish, grouper, shrimp, lobster produce, pens and cages	Piece or Number	18	16,729,000	18 operators affected
		Fisheries	milkfish, tilapia, crab produce, pens and cages	Piece or Number	14	1,963	14 operators affected
		Infrastructure/ Equipment	property/equipment for fisheries	Piece or Number	2,132	69,565,000	2132 municipal fishing bancas, 1986 fishing gears, 1986 operators affected

REGION PROVINCE CITY /MUNICIPALITY BARANGAY		CLASSIFICATION	TYPE	UNIT	QUANTITY	TOTAL COST(PHP)	REMARKS
		Infrastructure/ Equipment	TOS - Inland Searanching Research Station	Piece or Number	1	3,005,000	Damaged components of Marine Finfish Broodstock Cage Facility (P 2.18M) and of Multi-Species Marine Fish Hatchery and Support Facilities (P 825K)
Roxas	25				7,981	451,759,674.76	
		Crops	rice	Hectares	3,167	55,609,904.76	
		Crops	corn	Hectares	80	3,159,420	
		Fisheries	milkfish produce and ponds	Piece or Number	17	438,000	17 operators affected
		Fisheries	tilapia produce and ponds	Piece or Number	120	30,334,000	120 operators affected
		Fisheries	seabass produce and cages	Piece or Number	6	125,000	125 operators affected
		Fisheries	panther produce and cages	Piece or Number	7	12,519,000	7 operators affected
		Fisheries	lobster produce and cages	Piece or Number	1	300,000	1 operator affected
		Fisheries	seaweeds produce and farms	Piece or Number	132	6,870,000	132 operators affected
		Fisheries	mudcrab produce and pens	Piece or Number	4	78,000	4 operators affected
		Fisheries	sea cucumber produce and pens	Piece or Number	2	50,000	2 operators affected
		Fisheries	bangus produce and cages	Piece or Number	10	1,500,000	10 operators affected
		Infrastructure/ Equipment	property/equipment for fisheries	Piece or Number	1,500	135,000,000	municipal bancas, fishing gears, and equipment, 1500 operators affected
		Infrastructure/ Equipment	property/equipment for fisheries	Piece or Number	50	3,855,000	municipal fishing gears, 50 operators affected
		Infrastructure/ Equipment	property/equipment for fisheries	Piece or Number	7	2,250,000	municipal fishing equipment and other properties, 7 operators affected
		Fisheries	fish products	Kilogram	1,442	711,000	losses in post harvest in fish ports/landing and auction markets, 4 local distributors affected
		Infrastructure/ Equipment	property/equipment for fisheries	Piece or Number	0	2,725,000	pre-processing plant, fish ports/landing, and other properties, 13 local distributors affected
		Infrastructure/ Equipment	agriculture and farm structures		0	163,600,000	

REGION PROVINCE CITY /MUNICIPALITY BARANGAY		CLASSIFICATION	TYPE	UNIT	QUANTITY	TOTAL COST(PHP)	REMARKS
		HVC	Fruit Tree- cashew, mango	Hectares	240	26,400,000	
		HVC	Banana	Hectares	180	3,200,000	
		Livestock	carabao	Piece or Number	14	420,000	
		Livestock	cattle	Piece or Number	25	1,250,000	
		Livestock	goat	Piece or Number	77	770,000	
		Livestock	chicken	Piece or Number	834	125,100	
		Livestock	other poultry	Piece or Number	11	2,750	
		Livestock	swine	Piece or Number	55	467,500	
San Vicente	16				1,149	43,571,049.52	
		Crops	rice	Hectares	1,149	12,582,849.52	
New Agutaya		Livestock	turkey		0	100,000	
Kemdeng		Livestock	goat		0	975,000	
Kemdeng		Livestock	cattle		0	50,000	
Kemdeng		Livestock	swine		0	40,000	
Kemdeng		Livestock	chicken		0	37,200	
Caruray		Livestock	chicken		0	415,000	
Poblacion		Infrastructure/ Equipment	agriculture and farm structures		0	30,000	goat house
New Agutaya		Infrastructure/ Equipment	agriculture and farm structures		0	280,000	rice milling facilities
New Agutaya		Infrastructure/ Equipment	agriculture and farm structures		0	60,000	chicken layering house
Kemdeng		Infrastructure/ Equipment	agriculture and farm structures		0	60,000	chicken layering house
Kemdeng		Infrastructure/ Equipment	agriculture and farm structures		0	70,000	goat house
Alimagan		Infrastructure/ Equipment	agriculture and farm structures		0	414,000	rice milling facilities
Caruray		Infrastructure/ Equipment	agriculture and farm structures		0	750,000	chicken layering house
		Fisheries	seaweeds produce and farms		0	9,266,000	
		Infrastructure/ Equipment	property/equipment for fisheries		0	18,441,000	
Taytay	15				3,260	405,499,001.43	
		Crops	corn	Hectares	93	947,670	
		Fisheries	seaweeds produce and farms	Piece or Number	1,406	103,000,000	1406 operators affected

REGION PROVINCE CITY /MUNICIPALITY BARANGAY		CLASSIFICATION	TYPE	UNIT	QUANTITY	TOTAL COST(PHP)	REMARKS
		Fisheries	sea cucumber produce and pens	Piece or Number	208	18,700,000	208 operators affected
		Fisheries	grouper produce and cages	Piece or Number	96	23,500,000	96 operators affected
		Fisheries	tahong produce, farms, shellfish modules	Piece or Number	418	12,500,000	418 operators affected
		Infrastructure/ Equipment	property/equipment for fisheries	Piece or Number	103	4,635,000	municipal bancas and fishing gears, 103 operators affected
		Infrastructure/ Equipment	agriculture and farm structures		0	133,400,000	
		Infrastructure/ Equipment	irrigation	Piece or Number	1	350,000	Talog SIP
		Infrastructure/ Equipment	irrigation	Piece or Number	1	300,000	Libertad SIP
		Livestock	cattle	head	1	50,000	
		Livestock	goat	head	8	80,000	
		Crops	rice		447	16,136,331.43	
		HVC	Fruit Tree- cashew, mango	Hectares	356	53,460,000	
		HVC	Banana	Hectares	122	2,440,000	
		Infrastructure/ Equipment	property/equipment for fisheries		0	36,000,000	Damage to other fishery properties
Narra	4				760	27,683,548.57	
		Crops	corn	Hectares	290	5,220,000	
		Crops	rice	Hectares	416	21,583,548.57	
		Fisheries	milkfish produce, pens, cages	Piece or Number	4	80,000	4 operators affected
		Fisheries	seaweeds produce and farms	Piece or Number	50	800,000	50 operators affected
Dumaran	5				973	899,544,906.67	
		Infrastructure/ Equipment	property/equipment for fisheries	Piece or Number	241	207,127,000	municipal bancas and fishing gears, 241 operators affected
		Fisheries	milkfish/siganids produce, pens, cages	Piece or Number	10	2,485,000	10 operators affected
		Fisheries	seaweeds produce and farm	Piece or Number	16	407,000	16 operators affected
		Infrastructure/ Equipment	agriculture and farm structures		0	678,700,000	
		Crops	rice	Hectares	706	10,825,906.67	
Brookes Point	3				111	4,826,130	

REGION PROVINCE CITY /MUNICIPALITY BARANGAY		CLASSIFICATION	TYPE	UNIT	QUANTITY	TOTAL COST(PHP)	REMARKS
		Infrastructure/ Equipment	agriculture and farm structures		0	1,000,000	
		Crops	rice	Hectares	53	3,394,800	
		Crops	corn	Hectares	58	431,330	
Quezon	3				125	5,643,000	
		Infrastructure/ Equipment	agriculture and farm structures		0	2,500,000	
		Fisheries	seaweed produce and farms	Piece or Number	119	2,823,000	119 operators affected
		Infrastructure/ Equipment	property/equipment for fisheries	Piece or Number	6	320,000	municipal bancas and fishing gear, 6 operators affected
Cagayancillo	3				55	117,120,000	
		Infrastructure/ Equipment	agriculture and farm structures		0	52,000,000	
		Fisheries	seaweeds produce and farms		0	63,000,000	
		Infrastructure/ Equipment	property/equipment for fisheries	Piece or Number	55	2,120,000	55 operators affected
Bataraza	3				54	382,000	
		Fisheries	seaweeds produce and farms	Piece or Number	52	120,000	52 operators affected
		Fisheries	milkfish produce, ponds, cages	Piece or Number	1	12,000	1 operator affected
		Infrastructure/ Equipment	property/equipment for fisheries	Piece or Number	1	250,000	Municipal banca, 1 operator affected
Cuyo	2				227	5,010,000	
		Fisheries	seaweeds produce and farms	Piece or Number	200	4,500,000	200 operators affected
		Infrastructure/ Equipment	property/equipment for fisheries	Piece or Number	27	510,000	municipal bancas and fishing gears, 27 operators affected
Araceli	6				448	9,012,530	
		Crops	rice	Hectares	252	4,474,530	
		Livestock	cattle	Piece or Number	3	150,000	
		Livestock	goat	Piece or Number	12	120,000	
		Livestock	chicken	Piece or Number	30	4,500	
		Livestock	swine	Piece or Number	1	8,500	
		Infrastructure/ Equipment	property/equipment for fisheries	Piece or Number	150	4,255,000	150 operators affected
Linapacan	1				0	2,446,600	

REGION PROVINCE CITY /MUNICIPALITY BARANGAY		CLASSIFICATION	TYPE	UNIT	QUANTITY	TOTAL COST(PHP)	REMARKS
		HVC			0	2,446,600	
Kalayaan	3				32	1,000,000	
		Infrastructure/ Equipment	Poultry House	Piece or Number	1	500,000	
		Infrastructure/ Equipment	property/equipment for fisheries	Piece or Number	30	250,000	30 operators affected
		Infrastructure/ Equipment	property/equipment for fisheries	Piece or Number	1	250,000	damage to fish ports/landing
Agutaya	2				0	12,300,000	
		Fisheries	seaweeds produce and farms	Piece or Number	0	12,100,000	
		Infrastructure/ Equipment	property/equipment for fisheries	Piece or Number	0	200,000	municipal bancas and fishing gears
Magsaysay	1				0	1,109,000	
		Infrastructure/ Equipment	property/equipment for fisheries		0	1,109,000	
Rizal (Marcos)	2				9	1,093,000	
		Fisheries	seaweeds produce and farms		0	637,000	48 operators affected
		Infrastructure/ Equipment	property/equipment for fisheries	Piece or Number	9	456,000	9 operators affected
Coron	1				15	825,000	
		Infrastructure/ Equipment	property/equipment for fisheries	Piece or Number	15	825,000	municipal bancas and fishing gear, 15 operators affected
ORIENTAL MINDORO	14				695.19	2,489,997.98	
Naujan	9				580.74	1,728,916.67	
		Crops	rice	Hectares	579	1,253,266.67	
		HVC	pole sitao	Hectares	0.17	29,750	4 farmers affected
		HVC	eggplant	Hectares	0.56	86,240	6 farmers affected
		HVC	okra	Hectares	0.38	182,400	5 farmers affected
		HVC	squash	Hectares	0.13	2,010	2 farmers affected
		HVC	tomato	Hectares	0.1	37,500	2 farmers affected
		HVC	ampalaya	Hectares	0.2	112,000	2 farmers affected
		HVC	upo	Hectares	0.1	15,750	1 farmer affected
		HVC	pechay	Hectares	0.1	10,000	2 farmers affected
Pinamalayan	3				111.45	621,081.31	
		Crops	rice	Hectares	42	87,315.56	

REGION PROVINCE CITY /MUNICIPALITY BARANGAY		CLASSIFICATION	TYPE	UNIT	QUANTITY	TOTAL COST(PHP)	REMARKS
		Infrastructure/ Equipment	property/equipment for fisheries	Piece or Number	1	33,000	municipal banca, fishing gear, and equipment; 1 operator affected
		Crops	rice	Hectares	68.45	500,765.75	37 farmers affected
Baco	1				1	40,000	
San Andres		Infrastructure/ Equipment	property/equipment for fisheries	Piece or Number	1	40,000	municipal banca, fishing gear, and equipment; 1 operator affected
Roxas	1				2	100,000	
Dangay		Infrastructure/ Equipment	property/equipment for fisheries	Piece or Number	2	100,000	2 municipal bancas, fishing gears, equipment; 2 operators affected
OCCIDENTAL MINDORO	7				276	25,967,200	
San Jose	3				214	24,842,000	
		Fisheries	seaweed produce and farm	Piece or Number	5	95,000	5 operators affected
		Infrastructure/ Equipment	pond/dikes and fish cages	Piece or Number	84	6,530,000	84 operators affected
		Infrastructure/ Equipment	property/equipment for fisheries	Piece or Number	125	18,217,000	municipal and commercial bancas, fishing gears, and equipment, 125 operators affected
Sablayan	2				61	1,030,200	
		Infrastructure/ Equipment	irrigation	Piece or Number	1	120,000	Amnay RIS (Patrick Area)
		Crops	corn	Hectares	60	910,200	
Santa Cruz	1				1	80,000	
		Infrastructure/ Equipment	irrigation	Piece or Number	1	80,000	Pagbahan RIS
Magsaysay	1				0	15,000	
		Fisheries	seaweed produce and farm	Piece or Number	0	15,000	5 operators affected
REGION 5	4				185	1,017,475	
ALBAY	1				125	640,500	
No breakdown	1				125	640,500	
		Fisheries		fisherfolks	125	640,500	
CAMARINES SUR	1				16	211,300	
No breakdown	1				16	211,300	
		Fisheries		fisherfolks	16	211,300	
MASBATE	1				1	20,000	
No breakdown	1				1	20,000	
		Fisheries		fisherfolks	1	20,000	

REGION PROVINCE CITY /MUNICIPALITY BARANGAY		CLASSIFICATION	TYPE	UNIT	QUANTITY	TOTAL COST(PHP)	REMARKS
SORSOGON	1				43	145,675	
No breakdown	1				43	145,675	
		Fisheries		fisherfolks	43	145,675	
REGION 6	394				1,615,094.22	5,291,776,378.5841	
CAPIZ	22				11,001.79	157,435,353.01	
Sigma	1				2,699	21,667,080	
		Crops	rice	Hectares	2,699	21,667,080	
Panitan	2				756.9	12,396,576	
		Crops	rice	Hectares	735.9	12,245,376	
		Crops	corn	Hectares	21	151,200	
Ivisan	3				343.54	4,513,402	
		Crops	rice	Hectares	52.54	1,103,340	
		Fisheries			0	2,811,062	Fisheries (Produce)
		Fisheries		Hectares	291	599,000	Fishing Gears/Paraphernalia
Dao	1				2,243	3,858,600	
		Crops	rice	Hectares	2,243	3,858,600	
Pontevedra	3				649.75	5,301,300	
		Crops	rice	Hectares	635.25	4,075,500	
		Fisheries		Hectares	8.5	1,192,000	
		Fisheries		Hectares	6	33,800	
Roxas City	1				294	819,000	
		Crops	rice	Hectares	294	819,000	
Dumalag	1				711	27,835,650	
		Crops	rice	Hectares	711	27,835,650	
Jamindan	1				965.4	37,071,360	
		Crops	rice	Hectares	965.4	37,071,360	
Pilar	1				215	4,515,000	
		Crops	rice	Hectares	215	4,515,000	
Maayon	1				563.5	16,599,900	
		Crops	rice	Hectares	563.5	16,599,900	
Dumarao	2				797.5	8,754,750	
		Crops	rice	Hectares	358.75	6,780,375	
		Crops	corn	Hectares	438.75	1,974,375	
Cuartero	1				457	10,772,047.07	

REGION PROVINCE CITY /MUNICIPALITY BARANGAY		CLASSIFICATION	TYPE	UNIT	QUANTITY	TOTAL COST(PHP)	REMARKS
		Crops	rice	Hectares	457	10,772,047.07	
Mambusao	1				93.2	2,837,757.94	
		Crops	rice	Hectares	93.2	2,837,757.94	
President Roxas	1				40	345,000	
		Fisheries		Hectares	40	345,000	
Sapian	2				173	147,930	
		Fisheries		Hectares	0	40,000	
		Fisheries		Hectares	173	107,930	Fishing Gears/Paraphernalia
AKLAN	27				1,061.31	10,256,229.29	
Altavas	3				44.7	2,314,046	
		Crops	rice	Hectares	14.25	53,010	
		HVC		Hectares	29.5	2,260,000	
		Crops	coconut	Hectares	0.95	1,036	
Lezo	2				170.21	1,651,590	
		Crops	rice	Hectares	170	1,651,200	
		Crops	coconut	Hectares	0.21	390	
Malinao	2				135.83	538,603.06	
		Crops	rice	Hectares	134.76	538,107.06	
		Crops	coconut	Hectares	1.07	496	
New Washington	2				54.88	2,444,694	
		Crops	rice	Hectares	54.55	2,443,840	
		Crops	coconut	Hectares	0.33	854	
Batan	2				394.33	1,813,080.67	
		Crops	rice	Hectares	393.5	1,810,416.67	
		Crops	coconut	Hectares	0.83	2,664	
Libacao	2				57.08	577,673.54	
		Crops	rice	Hectares	56.14	575,909.54	
		Crops	coconut	Hectares	0.94	1,764	
Madalag	3				182.61	414,171.82	
		Crops	rice	Hectares	19.69	100,029.82	
		Crops	coconut	Hectares	0.92	2,142	
		Livestock and Poultry		Hectares	162	312,000	
Malay	2				15.64	486,778.2	
		Crops	rice	Hectares	15.23	485,742.2	

REGION PROVINCE CITY / MUNICIPALITY BARANGAY		CLASSIFICATION	TYPE	UNIT	QUANTITY	TOTAL COST(PHP)	REMARKS
		Crops	coconut	Hectares	0.41	1,036	
Balete	1				1.08	2,460	
		Crops	coconut	Hectares	1.08	2,460	
Banga	1				0.23	1,820	
		Crops	coconut	Hectares	0.23	1,820	
Kalibo	1				0.47	2,470	
		Crops	coconut	Hectares	0.47	2,470	
Buruanga	1				0.61	1,022	
		Crops	coconut	Hectares	0.61	1,022	
Ibajay	1				1.48	2,948	
		Crops	coconut	Hectares	1.48	2,948	
Makato	1				0.41	1,260	
		Crops	coconut	Hectares	0.41	1,260	
Nabas	1				0.74	952	
		Crops	coconut	Hectares	0.74	952	
Numancia	1				0.29	2,660	
		Crops	coconut	Hectares	0.29	2,660	
Tangalan	1				0.72	0	
		Crops	coconut	Hectares	0.72	0	
ILOILO	94				33,411.15	755,622,308.59	
Zarraga	2				748.75	16,604,505	
		Crops	rice	Hectares	735.4	15,703,380	
		HVC		Hectares	13.35	901,125	
Santa Barbara	1				990.69	24,370,974	
		Crops	rice	Hectares	990.69	24,370,974	
Estancia	4				437.65	13,322,551.1	
		Crops	rice	Hectares	199.65	7,987,671	
		Crops	corn	Hectares	135	4,084,880.1	
		Fisheries			0	1,250,000	
		Fisheries		Hectares	103	0	
Lemery	2				3,134.1	54,429,603.44	
		Crops	rice	Hectares	766.6	10,862,722	
		Crops	corn	Hectares	2,367.5	43,566,881.44	
Batad	2				600.31	23,511,478.3	
		Crops	rice	Hectares	309.01	10,140,808.3	

REGION PROVINCE CITY /MUNICIPALITY BARANGAY		CLASSIFICATION	TYPE	UNIT	QUANTITY	TOTAL COST(PHP)	REMARKS
		Crops	corn	Hectares	291.3	13,370,670	
Dingle	2				883.7	26,158,930.19	
		Crops	rice	Hectares	873.2	25,999,427.43	
		Crops	corn	Hectares	10.5	159,502.76	
Anilao	3				754	25,898,277.2	
		Crops	rice	Hectares	700	15,213,277.2	
		HVC		Hectares	50	10,605,000	
		Fisheries		Hectares	4	80,000	Fishing Gears/Paraphernalia
San Enrique	3				608.79	9,314,577.81	
		Crops	rice	Hectares	503.49	5,104,871.38	
		Crops	corn	Hectares	105.3	1,334,706.43	
		Infrastructure/ Equipment			0	2,875,000	
Banate	4				504.28	25,598,127.73	
		Crops	rice	Hectares	436.5	16,908,277.12	
		Crops	corn	Hectares	50.78	2,151,265.61	
		HVC		Hectares	1	116,875	
		Fisheries		Hectares	16	6,421,710	Fishing Gears/Paraphernalia
Calinog	1				18.5	673,030	
		Crops	corn	Hectares	18.5	673,030	
Ajuy	3				3,295.69	71,535,836	
		Crops	rice	Hectares	2,819.59	35,431,686	
		Crops	corn	Hectares	473.1	36,084,150	
		Fisheries		Hectares	3	20,000	Fishing Gears/Paraphernalia
Igbaras	4				146.81	11,605,540	
		Crops	rice	Hectares	102.65	3,200,620	
		Crops	corn	Hectares	4.5	45,360	
		HVC		Hectares	37.26	8,347,500	
		Crops	coconut	Hectares	2.4	12,060	
Barotac Viejo	2				852.22	53,850,150.2	
		Crops	corn	Hectares	820.22	52,010,150.2	
		Fisheries		Hectares	32	1,840,000	Fishing Gears/Paraphernalia
Carles	4				403.25	31,438,087.5	

REGION PROVINCE CITY /MUNICIPALITY BARANGAY		CLASSIFICATION	TYPE	UNIT	QUANTITY	TOTAL COST(PHP)	REMARKS
		Crops	rice	Hectares	392.75	8,244,487.5	
		Crops	corn	Hectares	5.5	102,850	
		Fisheries			0	22,115,750	
		Fisheries			5	975,000	Fishing Gears/Paraphernalia
Concepcion	5				801.43	12,661,312.92	
		Crops	rice	Hectares	533.05	5,728,032.92	
		Crops	corn	Hectares	252	2,142,000	
		HVC		Hectares	9.38	1,463,280	
		Fisheries			0	840,000	
		Fisheries		Hectares	7	2,488,000	Fishing Gears/Paraphernalia
Guimbal	3				36	1,651,165.84	
		Crops	corn	Hectares	8.4	68,125.84	
		Crops	coconut	Hectares	2.6	8,040	
		Fisheries		Hectares	25	1,575,000	Fishing Gears/Paraphernalia
Janiuay	2				1,319.45	3,432,225	
		Crops	rice	Hectares	1,272.2	1,308,075	
		Crops	corn	Hectares	47.25	2,124,150	
Lambunao	2				1,516.33	37,929,601.81	
		Crops	rice	Hectares	1,482.33	37,346,709.5	
		Crops	corn	Hectares	34	582,892.31	
Passi	2				1,001.58	12,733,749.6	
		Crops	rice	Hectares	949.33	11,028,309.6	
		Crops	corn	Hectares	52.25	1,705,440	
San Dionisio	2				513.2	9,313,339.87	
		Crops	rice	Hectares	88.5	1,567,335	
		Crops	corn	Hectares	424.7	7,746,004.87	
San Rafael	2				462.5	10,709,767.99	
		Crops	rice	Hectares	341	4,979,436.28	
		Crops	corn	Hectares	121.5	5,730,331.71	
Sara	2				2,792.05	64,924,398.07	
		Crops	rice	Hectares	1,617.35	40,228,466.19	
		Crops	corn	Hectares	1,174.7	24,695,931.88	
Balasan	2				1,026.75	17,226,076.4	

REGION PROVINCE CITY /MUNICIPALITY BARANGAY		CLASSIFICATION	TYPE	UNIT	QUANTITY	TOTAL COST(PHP)	REMARKS
		Crops	rice	Hectares	790.65	9,356,889	
		Crops	corn	Hectares	236.1	7,869,187.4	
Maasin	1				239.25	7,750,342.5	
		Crops	rice	Hectares	239.25	7,750,342.5	
Leganes	1				117	5,049,064.5	
		Crops	rice	Hectares	117	5,049,064.5	
Leon	3				372.52	19,734,097.26	
		Crops	rice	Hectares	321.92	8,628,097.26	
		HVC		Hectares	48.2	11,100,000	
		Crops	coconut	Hectares	2.4	6,000	
Oton	4				1,800.87	18,813,403.58	
		Crops	rice	Hectares	1,722.25	16,893,152.5	
		HVC		Hectares	78.62	1,269,251.08	
		Fisheries			0	54,000	
		Infrastructure/ Equipment			0	597,000	
Cabatuan	2				161.45	19,467,567.5	
		Crops	rice	Hectares	155.55	6,045,067.5	
		HVC		Hectares	5.9	13,422,500	
Dueñas	1				1,021.5	12,503,160	
		Crops	rice	Hectares	1,021.5	12,503,160	
San Miguel	1				259.1	14,374,816.25	
		Crops	rice	Hectares	259.1	14,374,816.25	
Badianan	1				924.98	15,303,334.8	
		Crops	rice	Hectares	924.98	15,303,334.8	
Dumangas	1				14.1	4,558,950	
		HVC		Hectares	14.1	4,558,950	
Miagao	4				201.7	4,189,386.7	
		Crops	rice	Hectares	115.5	2,162,306.7	
		Crops	corn	Hectares	2	15,000	
		Crops	coconut	Hectares	3.2	16,080	
		Fisheries		Hectares	81	1,996,000	Fishing Gears/Paraphernalia
Tubungan	2				326.44	3,514,973.33	
		Crops	rice	Hectares	323.84	3,506,933.33	
		Crops	coconut	Hectares	2.6	8,040	

REGION PROVINCE CITY /MUNICIPALITY BARANGAY		CLASSIFICATION	TYPE	UNIT	QUANTITY	TOTAL COST(PHP)	REMARKS
Bingawan	2				498.25	7,402,850	
		Crops	rice	Hectares	468	5,436,600	
		HVC		Hectares	30.25	1,966,250	
Mina	1				524.26	15,541,687.7	
		Crops	rice	Hectares	524.26	15,541,687.7	
Barotac Nuevo	3				3,342.4	24,634,158	
		Crops	rice	Hectares	678.4	19,975,158	
		Fisheries			0	264,000	
		Fisheries		Hectares	2,664	4,395,000	Fishing Gears/Paraphernalia
San Joaquin	3				541.65	15,071,668	
		Crops	rice	Hectares	168.03	1,690,884	
		Crops	coconut	Hectares	3.62	14,784	
		Fisheries		Hectares	370	13,366,000	Fishing Gears/Paraphernalia
New Lucena	1				62.55	2,519,922.5	
		Crops	rice	Hectares	62.55	2,519,922.5	
Alimodian	1				102	3,858,960	
		Crops	rice	Hectares	102	3,858,960	
Pavia	1				45.5	231,280	
		Crops	rice	Hectares	45.5	231,280	
Tigbauan	2				7.6	2,209,380	
		Crops	coconut	Hectares	1.6	9,380	
		Fisheries		Hectares	6	2,200,000	Fishing Gears/Paraphernalia
ANTIQUE	57				4,771.52	145,039,220.4771	
Barbaza	4				200.25	4,918,959.75	
		Crops	rice	Hectares	59.8	1,060,566	
		Crops	corn	Hectares	54.45	1,359,393.75	
		HVC		Hectares	28	2,349,500	
		Fisheries		Hectares	58	149,500	Fishing Gears/Paraphernalia
San Remigio	4				794.16	8,202,279.71	
		Crops	rice	Hectares	432.13	7,693,673	
		Crops	corn	Hectares	20.03	269,271.71	
		Livestock and Poultry		Hectares	342	239,005	

REGION PROVINCE CITY /MUNICIPALITY BARANGAY		CLASSIFICATION	TYPE	UNIT	QUANTITY	TOTAL COST(PHP)	REMARKS
		Infrastructure/ Equipment			0	330	
Valderrama	2				79.75	2,552,387.89	
		Crops	rice	Hectares	71.83	1,661,387.89	
		HVC		Hectares	7.92	891,000	
Tibiao	4				198.76	3,891,410	
		Crops	rice	Hectares	151	3,321,210	
		Crops	corn	Hectares	4	104,000	
		Crops	coconut	Hectares	0.76	0	
		Fisheries		Hectares	43	466,200	Fishing Gears/Paraphernalia
Belison	2				71.26	1,245,763.5	
		Crops	rice	Hectares	63.76	1,101,763.5	
		Crops	corn	Hectares	7.5	144,000	
Sebaste	5				119.88	9,191,119.49	
		Crops	rice	Hectares	100.7	1,168,139.49	
		HVC		Hectares	6.15	7,975,000	
		Crops	coconut	Hectares	0.03	480	
		Livestock and Poultry		Hectares	11	7,500	
		Fisheries		Hectares	2	40,000	Fishing Gears/Paraphernalia
Patnongon	3				151.53	1,927,293	
		Crops	rice	Hectares	104.78	1,868,568	
		Crops	corn	Hectares	3.75	15,725	
		Fisheries		Hectares	43	43,000	Fishing Gears/Paraphernalia
San Jose de Buenavista	4				440.6	23,553,780	
		Crops	rice	Hectares	244.2	9,974,880	
		Crops	corn	Hectares	9	356,400	
		Crops	coconut	Hectares	1.4	0	
		Crops		Hectares	186	13,222,500	Fishing Gears/Paraphernalia
Culasi	4				195.58	9,050,468	
		Crops	rice	Hectares	112.58	2,983,428	
		Crops	corn	Hectares	4	215,040	
		Fisheries			0	3,927,000	
		Fisheries		Hectares	79	1,925,000	Fishing Gears/Paraphernalia

REGION PROVINCE CITY /MUNICIPALITY BARANGAY		CLASSIFICATION	TYPE	UNIT	QUANTITY	TOTAL COST(PHP)	REMARKS
Sibalom	3				1,003.4	12,299,450	
		Crops	rice	Hectares	595	11,420,500	
		Crops	coconut	Hectares	1.4	0	
		Livestock and Poultry		Hectares	407	878,950	
Pandan	5				55.59	922,331.71	
		Crops	rice	Hectares	7.21	146,241.71	
		HVC		Hectares	8.95	469,500	
		Crops	coconut	Hectares	0.03	590	
		Fisheries		Hectares	0.4	123,000	
		Fisheries		Hectares	39	183,000	Fishing Gears/Paraphernalia
Anini-y	3				336.14	5,829,956.57	
		Crops	rice	Hectares	31.75	597,956.57	
		Crops	coconut	Hectares	8.39	120,000	
		Fisheries		Hectares	296	5,112,000	Fishing Gears/Paraphernalia
Tobias Fornier (Dao)	5				198.26	3,772,480	
		Crops	rice	Hectares	98.2	2,687,480	
		Crops	coconut	Hectares	0.06	6,000	
		Fisheries		Hectares	100	969,000	Fishing Gears/Paraphernalia
		Infrastructure/ Equipment			0	50,000	
		Machineries and Equipment			0	60,000	
Bugasong	2				256.5	3,354,400	
		Crops	rice	Hectares	220.5	2,343,900	
		Fisheries		Hectares	36	1,010,500	Fishing Gears/Paraphernalia
Caluya	2				0.35	32,244,400	
		Crops	coconut	Hectares	0.35	7,300	
		Fisheries			0	32,237,100	
Hamtic	4				626.51	21,827,740.8571	
		Crops	rice	Hectares	488.71	20,091,812	
		Crops	corn	Hectares	7.21	208,328.8571	
		Livestock and Poultry		Hectares	12.59	219,600	
		Fisheries		Hectares	118	1,308,000	
Libertad	1				43	255,000	

REGION PROVINCE CITY /MUNICIPALITY BARANGAY		CLASSIFICATION	TYPE	UNIT	QUANTITY	TOTAL COST(PHP)	REMARKS
		Fisheries		Hectares	43	255,000	
NEGROS OCCIDENTAL	161				1,556,342.16	3,892,448,424.417	
Valladolid	6				154,495.56	95,514,611.57	
		Crops	rice	Hectares	394.5	16,149,887.27	
		HVC		Hectares	23.06	8,622,250	
		Livestock and Poultry		Hectares	153,918	34,477,474.3	
		Fisheries		Hectares	110	11,000,000	
		Infrastructure/ Equipment		Hectares	50	15,000,000	Irrigation System
		Infrastructure/ Equipment			0	10,265,000	Farm Structures
San Enrique	4				43,732.26	23,541,411.12	
		Crops	rice	Hectares	391.26	8,439,562.08	
		Livestock and Poultry		Hectares	43,298	7,926,849.04	
		Fisheries		Hectares	43	4,300,000	Fishing Gears/Paraphernalia
		Infrastructure/ Equipment			0	2,875,000	
Victorias	2				4,359.61	132,771,190.4	
		Crops	rice	Hectares	4,335.61	132,626,190.4	
		Fisheries		Hectares	24	145,000	
Bago	6				164,395.81	253,329,907.01	
		Crops	rice	Hectares	5,406.71	146,564,259.62	
		HVC		Hectares	41.1	10,301,075	
		Livestock and Poultry		Hectares	158,881	35,000,672.39	
		Fisheries		Hectares	17	140,900	
		Infrastructure/ Equipment		Hectares	50	1,000,000	Irrigation System
		Infrastructure/ Equipment			0	60,323,000	Farm Structures
Pontevedra	4				163,981.88	90,769,047.2	
		Crops	rice	Hectares	835.88	30,192,198.4	
		Livestock and Poultry		Hectares	163,129	52,646,848.8	
		Fisheries		Hectares	17	1,635,000	Fishing Gears/Paraphernalia
		Fisheries			0	6,295,000	Farm Structures
Kabankalan	7				90,370.13	630,799,981.79	
		Crops	rice	Hectares	5,257	223,262,191.5	
		HVC		Hectares	575.21	257,767,002.5	
		Crops	coconut	Hectares	1,393.32	4,551,184.95	

REGION PROVINCE CITY /MUNICIPALITY BARANGAY		CLASSIFICATION	TYPE	UNIT	QUANTITY	TOTAL COST(PHP)	REMARKS
		Livestock and Poultry		Hectares	82,037	23,136,602.84	
		Fisheries		Hectares	1,107.6	30,618,000	
		Fisheries		Hectares	0	30,000,000	Fishing Gears/Paraphernalia
		Infrastructure/ Equipment			0	61,465,000	
La Carlota	3				40,567.35	33,103,138.9	
		Crops	rice	Hectares	323.35	7,283,638.9	
		Livestock and Poultry		Hectares	40,244	6,507,500	
		Infrastructure/ Equipment			0	19,312,000	Farm Structures
Cadiz	7				48,677.96	30,774,639	
		Crops	rice	Hectares	21.95	722,553	
		Crops	corn	Hectares	8.5	365,925	
		HVC		Hectares	4.51	1,803,661	
		Livestock and Poultry		Hectares	48,600	7,290,000	
		Fisheries			0	100,000	
		Fisheries		Hectares	43	175,500	
		Infrastructure/ Equipment			0	20,317,000	Farm Structures
Ilog	5				5,071.555	343,414,061.267	
		Crops	rice	Hectares	985.28	42,469,185.6	
		Crops	corn	Hectares	3.5	78,750	
		Crops	coconut	Hectares	482.205	2,532,360.667	
		Livestock and Poultry		Hectares	2,514	4,913,765	
		Fisheries		Hectares	1,086.57	293,420,000	
Enrique B. Magalona (Saravia)	5				43,873.7	27,179,710.51	
		Crops	rice	Hectares	100.7	1,635,210.51	
		Livestock and Poultry		Hectares	43,406	7,098,000	
		Fisheries			0	1,565,000	
		Fisheries		Hectares	367	2,081,500	
		Infrastructure/ Equipment			0	14,800,000	Farm Structures
Himamaylan	6				211,435.18	302,841,776	
		Crops	rice	Hectares	1,324.7	33,938,980.8	
		HVC		Hectares	288.75	166,767,000	
		Livestock and Poultry		Hectares	209,685	36,889,495.2	
		Fisheries		Hectares	48.73	26,808,800	
		Fisheries		Hectares	58	36,937,500	

REGION PROVINCE CITY /MUNICIPALITY BARANGAY		CLASSIFICATION	TYPE	UNIT	QUANTITY	TOTAL COST(PHP)	REMARKS
		Infrastructure/ Equipment		Hectares	30	1,500,000	Irrigation System
Isabela	4				4,729.83	55,719,378.5	
		Crops	rice	Hectares	870.83	26,634,794	
		Livestock and Poultry		Hectares	3,787	19,449,584.5	
		Infrastructure/ Equipment		Hectares	72	2,185,000	Irrigation System
		Infrastructure/ Equipment			0	7,450,000	Farm Structures
Escalante	2				66.47	842,424.59	
		Crops	rice	Hectares	52.57	594,309.59	
		Crops	corn	Hectares	13.9	248,115	
Hinoba-an (Asia)	8				10,430.19	622,954,747.99	
		Crops	rice	Hectares	2,345	80,935,636.36	
		Crops	corn	Hectares	56.5	685,950	
		HVC		Hectares	548.84	487,396,440	
		Crops	coconut	Hectares	2,518.45	12,382,833.99	
		Livestock and Poultry		Hectares	3,734	21,263,887.64	
		Fisheries		Hectares	9	1,590,000	Fishing Gears/Paraphernalia
		Infrastructure/ Equipment		Hectares	714.4	18,500,000	Irrigation System
		Machineries and Equipment		Hectares	504	200,000	
Cauayan	8				32,461.57	302,536,199.61	
		Crops	rice	Hectares	483	4,650,000	
		Crops	corn	Hectares	4.75	178,125	
		HVC		Hectares	583	247,900,000	
		Crops	coconut	Hectares	5,016.12	28,410,724.61	
		Livestock and Poultry		Hectares	26,291	10,037,350	
		Fisheries			0	1,000,000	
		Fisheries		Hectares	9	360,000	Fishing Gears/Paraphernalia
		Infrastructure/ Equipment		Hectares	74.7	10,000,000	Irrigation System
Sipalay	9				9,294.34	382,086,542.11	
		Crops	rice	Hectares	1,941.26	52,501,120	
		Crops	corn	Hectares	5	202,500	
		HVC		Hectares	486.29	272,177,284.4	
		Crops	coconut	Hectares	2,308.86	12,386,754.71	
		Livestock and Poultry		Hectares	4,177	15,366,250	

REGION PROVINCE CITY /MUNICIPALITY BARANGAY		CLASSIFICATION	TYPE	UNIT	QUANTITY	TOTAL COST(PHP)	REMARKS
		Fisheries		Hectares	2.93	3,595,733	
		Fisheries		Hectares	95	2,656,900	Fishing Gears/Paraphernalia
		Infrastructure/ Equipment		Hectares	275	23,000,000	Irrigation System
		Machineries and Equipment		Hectares	3	200,000	
Manapla	3				264.81	20,154,960	
		Crops	rice	Hectares	219.31	3,508,960	
		HVC		Hectares	22.5	16,200,000	
		Fisheries		Hectares	23	446,000	Fishing Gears/Paraphernalia
Candoni	6				8,904.725	123,343,674.03	
		Crops	rice	Hectares	1,558	94,886,000	
		HVC		Hectares	155.62	12,846,925	
		Crops	coconut	Hectares	442.86	1,550,249.66	
		Livestock and Poultry		Hectares	6,747	7,755,499.37	
		Fisheries		Hectares	1.245	6,150,000	
		Infrastructure/ Equipment			0	155,000	Farm Structures
Talisay	5				92,414.52	72,548,837.38	
		HVC		Hectares	55.52	49,968,000	
		Livestock and Poultry		Hectares	92,231	14,032,837.38	
		Fisheries			0	1,143,000	
		Fisheries		Hectares	128	2,896,400	Fishing Gears/Paraphernalia
		Infrastructure/ Equipment			0	4,508,600	Farm Structures
Pulupandan	4				110.94	680,133.05	
		Crops	rice	Hectares	11.8	233,876.25	
		HVC		Hectares	3.14	298,760	
		Livestock and Poultry		Hectares	96	126,496.8	
		Infrastructure/ Equipment			0	21,000	Farm Structures
Binalbagan	4				661.35	29,977,280	
		Crops	rice	Hectares	563.35	26,051,280	
		Fisheries		Hectares	86	1,513,000	
		Fisheries		Hectares	12	2,398,000	Fishing Gears/Paraphernalia
		Infrastructure/ Equipment			0	15,000	Farm Structures
Murcia	7				164,855.98	90,980,530.29	

REGION PROVINCE CITY /MUNICIPALITY BARANGAY		CLASSIFICATION	TYPE	UNIT	QUANTITY	TOTAL COST(PHP)	REMARKS
		Crops	rice	Hectares	280	12,096,000	
		Crops	corn	Hectares	54	963,900	
		HVC		Hectares	4.88	3,306,000	
		Crops	coconut	Hectares	10	256,962.29	
		Livestock and Poultry		Hectares	164,456	48,817,668	
		Infrastructure/ Equipment		Hectares	51.1	5,000,000	Irrigation System
		Infrastructure/ Equipment			0	20,540,000	Farm Structures
Silay	5				37,593.22	43,140,300	
		Crops	rice	Hectares	120	2,664,000	
		Crops	corn	Hectares	8	268,800	
		HVC		Hectares	14.22	34,560,000	
		Livestock and Poultry		Hectares	37,450	5,617,500	
		Machineries and Equipment		Hectares	1	30,000	
Moises Padilla (Magallon)	4				461.5	7,352,479.85	
		Crops	rice	Hectares	24.3	1,004,025.6	
		Crops	corn	Hectares	110.2	5,496,225	
		Livestock and Poultry		Hectares	327	552,229.25	
		Infrastructure/ Equipment			0	300,000	Farm Structures
Sagay	7				513.6	22,819,850	
		Crops	rice	Hectares	68	522,000	
		Crops	corn	Hectares	31.6	1,576,050	
		Livestock and Poultry		Hectares	7	12,600	
		Livestock and Poultry			0	20,420,000	
		Fisheries		Hectares	306	237,700	Fishing Gears/Paraphernalia
		Infrastructure/ Equipment		Hectares	100	50,000	Irrigation System
		Machineries and Equipment		Hectares	1	1,500	
Salvador Benedicto	3				2,593	12,799,846	
		Crops	corn	Hectares	10	210,000	
		Livestock and Poultry		Hectares	2,583	12,391,846	
		Infrastructure/ Equipment			0	198,000	Farm Structures
Toboso	5				83.17	20,861,350	
		Crops	corn	Hectares	32.3	1,017,450	
		HVC		Hectares	50.87	18,057,200	

REGION PROVINCE CITY /MUNICIPALITY BARANGAY		CLASSIFICATION	TYPE	UNIT	QUANTITY	TOTAL COST(PHP)	REMARKS
		Fisheries			0	1,146,000	
		Fisheries			0	343,700	Fishing Gears/Paraphernalia
		Infrastructure/ Equipment			0	297,000	Farm Structures
Hinigaran	5				210,502	61,137,950	
		Livestock and Poultry		Hectares	209,364	31,932,800	
		Fisheries			0	7,273,900	
		Fisheries		Hectares	1,038	1,441,250	
		Infrastructure/ Equipment		Hectares	100	600,000	Irrigation System
		Infrastructure/ Equipment			0	19,890,000	Farm Structures
La Castellana	5				9,095.7	42,220,560	
		Crops	corn	Hectares	9.6	446,310	
		HVC		Hectares	360.1	38,707,200	
		Livestock and Poultry		Hectares	8,701	1,827,050	
		Infrastructure/ Equipment		Hectares	25	300,000	Irrigation System
		Infrastructure/ Equipment			0	940,000	Farm Structures
Bacolod	3				23.5	841,500	
		Crops	rice	Hectares	19.5	526,500	
		Fisheries		Hectares	4	100,000	Fishing Gears/Paraphernalia
		Infrastructure/ Equipment			0	215,000	Farm Structures
Calatrava	5				199.75	10,356,156.25	
		Crops	corn	Hectares	97.75	1,796,156.25	
		Livestock and Poultry		Hectares	6	180,000	
		Fisheries		Hectares	6	30,000	
		Infrastructure/ Equipment		Hectares	90	1,150,000	Irrigation System
		Infrastructure/ Equipment			0	7,200,000	Farm Structures
San Carlos	4				121	5,054,250	
		HVC		Hectares	23	3,804,250	
		Livestock and Poultry		Hectares	51	308,500	
		Fisheries		Hectares	47	491,500	Fishing Gears/Paraphernalia
		Infrastructure/ Equipment			0	450,000	Farm Structures
GUIMARAS	33				8,506.29	330,974,842.8	
Jordan	7				886.49	5,220,302.17	
		Crops	rice	Hectares	30.7	203,558.67	

REGION PROVINCE CITY /MUNICIPALITY BARANGAY		CLASSIFICATION	TYPE	UNIT	QUANTITY	TOTAL COST(PHP)	REMARKS
		Crops	corn	Hectares	4.62	187,711.5	
		Crops	coconut	Hectares	1.17	7,332	
		Livestock and Poultry		Hectares	803	53,700	
		Fisheries		Hectares	0	4,170,000	
		Fisheries		Hectares	47	491,000	Fishing Gears/Paraphernalia
		Infrastructure/ Equipment			0	107,000	Farm Structures
San Lorenzo	7				3,263.35	95,786,478.87	
		Crops	rice	Hectares	2,580.5	91,581,945	
		Crops	corn	Hectares	11.81	853,465.86	
		Crops	coconut	Hectares	1.04	7,568	
		Livestock and Poultry		Hectares	85	67,000	
		Fisheries		Hectares	585	2,152,500	Fishing Gears/Paraphernalia
		Fisheries			0	1,110,000.01	Facilities and Equipment
		Infrastructure/ Equipment			0	14,000	Farm Structures
Nueva Valencia	7				1,507.91	65,581,159.5	
		Crops	rice	Hectares	342.1	15,202,207.5	
		Crops	corn	Hectares	6.5	223,500	
		Crops	coconut	Hectares	2.31	11,352	
		Livestock and Poultry		Hectares	170	37,500	
		Fisheries			0	38,238,800	
		Fisheries		Hectares	987	11,647,300	Fishing Gears/Paraphernalia
		Infrastructure/ Equipment			0	220,500	Farm Structures
Buenavista	6				1,316.28	34,316,118.26	
		Crops	rice	Hectares	932.81	31,004,223.72	
		Crops	corn	Hectares	7	438,992.54	
		Crops	coconut	Hectares	1.47	12,852	
		Livestock and Poultry		Hectares	16	58,000	
		Fisheries		Hectares	359	2,710,050	
		Infrastructure/ Equipment			0	92,000	Farm Structures
Sibunag	6				1,532.26	130,070,784	
		Crops	rice	Hectares	1,391	21,699,600	
		Crops	coconut	Hectares	1.26	8,364	
		Fisheries			0	103,182,320	

REGION PROVINCE CITY /MUNICIPALITY BARANGAY		CLASSIFICATION	TYPE	UNIT	QUANTITY	TOTAL COST(PHP)	REMARKS
		Fisheries		Hectares	140	4,739,900	Fishing Gears/Paraphernalia
		Fisheries			0	434,100	Facilities and Equipment
		Infrastructure/ Equipment			0	6,500	Farm Structures
REGION 7	5				1,502	618,141,700	
BOHOL	1				0	200,000,000	
No breakdown	1				0	200,000,000	
		Fisheries			0	200,000,000	
CEBU	1				0	282,700,000	
No breakdown	1				0	282,700,000	
		Fisheries			0	282,700,000	
NEGROS ORIENTAL	2				1,502	128,441,700	
No breakdown	2				1,502	128,441,700	
		Crops	Rice	Hectares	1,502	43,441,700	
		Fisheries			0	85,000,000	
SIQUIJOR	1				0	7,000,000	
No breakdown	1				0	7,000,000	
		Fisheries			0	7,000,000	
REGION 8	36				0	2,334,392,401	
LEYTE	15				0	760,946,038	
No breakdown	15				0	760,946,038	
		Crops	Rice		0	34,600,505	
		Crops	Corn		0	295,992	
		HVC	Assorted vegetables and fruit bearing trees		0	61,904,927	
		Crops	Root Crops		0	4,428,280	
		Crops	Coconut		0	141,167,676	
		HVC	Abaca		0	65,205,540	
		Livestock and Poultry			0	10,599,096	
		Aquaculture			0	54,454,023	
		Infrastructure/ Equipment	Machinery		0	289,320	
		Capture (Boat/Bancas)			0	365,168,200	
		Infrastructure/ Equipment			0	1,104,495	
		Infrastructure/ Equipment	DA 8 Station		0	10,580,390	
		Infrastructure/ Equipment	BFAR Fishport/ Landing		0	9,715,000	

REGION PROVINCE CITY /MUNICIPALITY BARANGAY		CLASSIFICATION	TYPE	UNIT	QUANTITY	TOTAL COST(PHP)	REMARKS
		Infrastructure/ Equipment	NFA Warehouse		0	350,000	
		Infrastructure/ Equipment	PhilFida Experiment Station		0	1,082,594	
SOUTHERN LEYTE	17				0	1,571,172,549	
No breakdown	17				0	1,571,172,549	
		Crops	rice		0	32,836,898	
		Crops	corn		0	1,196,308	
		HVC	Assorted vegetables and fruit bearing trees		0	30,152,053	
		Crops	Rootcrops		0	2,452,000	
		Crops	Coconut		0	471,740,738	
		HVC	Abaca		0	245,100,600	
		Livestock and Poultry			0	67,986,117	
		Aquaculture			0	90,711,800	
		Infrastructure/ Equipment	machinery		0	1,684,280	
		Captured Boats/Bancas			0	514,230,700	
		Infrastructure/ Equipment			0	10,531,597	
		Infrastructure/ Equipment	DA 8 Station		0	75,934,515	
		Infrastructure/ Equipment	NFA Warehouse		0	500,000	
		Infrastructure/ Equipment	BFAR Fishingport/Landing		0	3,929,784	
		Infrastructure/ Equipment	BFAR Facility (Office)		0	7,886,920	
		BFAR Project	Fish Coral Project-Aquaculture		0	5,245,476	
		BFAR Project	Fish Coral Project-Fishport/landing		0	9,052,763	
EASTERN SAMAR	2				0	176,550	
No breakdown	2				0	176,550	
		Crops	rice		0	76,550	
		Infrastructure/ Equipment	NFA Warehouse		0	100,000	
SAMAR	1				0	726,000	
No breakdown	1				0	726,000	
		Crops	rice		0	726,000	
NORTHERN SAMAR	1				0	1,371,264	
No breakdown	1				0	1,371,264	
		Crops	coconut		0	1,371,264	
REGION 10	143				10,275.9409	173,728,425.29	

REGION PROVINCE CITY / MUNICIPALITY BARANGAY		CLASSIFICATION	TYPE	UNIT	QUANTITY	TOTAL COST(PHP)	REMARKS
MISAMIS ORIENTAL	67				2,845.185	81,012,862.68	
El Salvador	26				871.82	3,563,157.68	
Mulogan		Crops	banana	Hills	76	0	
San Francisco de Asis		Crops	banana	Hills	484	0	
Hinigdaan		Crops	banana	Hills	105	0	
Mulogan		Crops	corn	Hectares	5.57	115,682.23	
San Francisco de Asis		Crops	corn	Hectares	27.84	953,363.6	
Sambulawan		Crops	corn	Hectares	1	0	
Hinigdaan		Crops	corn	Hectares	21.55	684,171.05	
Mulogan		HVC	Mango	Hill	1	0	
San Francisco de Asis		HVC	Coconut	Hill	53	0	
Sambulawan		HVC	Papaya	Hectares	13.3	0	
San Francisco de Asis		HVC	Mango	Hills	2	0	
Hingdaan		Crops	Pechay	Hectares	0.1	0	
Hinigdaan		Crops	Okra	Hectares	0.05	0	
Hinigdaan		Crops	Tomato	Hectares	0.01	0	
No Breakdown		Crops	rice	Hectares	35.1	1,404,000	
Amoros		Crops	corn	Hectares	1	12,193.89	
Cogon		Crops	corn	Hectares	0.75	31,050	
Himaya		Crops	corn	Hectares	0.25	2,885.42	
Kalabaylabay		Crops	corn	Hectares	11.05	319,714.61	
Quibonbon		Crops	corn	Hectares	1	2,671.88	
Hinigdaan		Livestock	cattle	Piece or Number	1	20,000	
Molugan		Poultry	chicken (chicks)	Piece or Number	15	0	
Himaya		Livestock	goat	Piece or Number	2	0	
Ulaliman		Crops	corn	Hectares	0.25	5,175	
Molugan		Livestock	chicks	Piece or Number	12	2,250	
Himaya		Livestock	goat	Piece or Number	2	10,000	
Opol	3				243	2,257,407	
		Crops	rice	Hectares	33	990,000	132 MT Expected Production Volume
		Corn	Corn	Hectares	207	1,138,000	
		HVC	Banana, Coconut, Vegetables	Hectares	3	129,407	
Talisayan	12				149.75	389,920	

REGION PROVINCE CITY /MUNICIPALITY BARANGAY		CLASSIFICATION	TYPE	UNIT	QUANTITY	TOTAL COST(PHP)	REMARKS
		Crops	banana	Hectares	12.75	0	
		Crops	corn	Hectares	0.5	0	
		HVC	Coconut	Hectares	74.02	0	
		Crops	cassava	Hectares	8.29	0	
		HVC	Marang	Hectares	0.01	0	
		HVC	Tambis	Hectares	0.01	0	
		HVC	Lanzones	Hectares	19.92	0	
		Crops	banana	Hectares	12.75	0	
		Crops	corn	Hectares	0.5	0	
		Fisheries	fish		0	100,000	1 unit fish pen
		Fisheries	fish		0	120,000	1 unit fish pen
		Livestock		Piece or Number	21	169,920	
Lugait	2				0	58,100	
no breakdown		Livestock			0	16,000	piglets, goat and sheep
Brgy Aya Aya, Biga, Betahon, Kaluknayan		Crops	rice		0	42,100	
Cagayan de Oro	3				87.455	12,506,200	
		HVC	Assorted (Corn, Rice, Vegetables, Papaya,Lutya, Cassava, Coffee and Durian	Hectares	87.455	12,000,000	
		Livestock			0	201,700	
		Fisheries			0	304,500	
Gingoog	3				109.5	3,148,273	
		Crops	corn	Hectares	13.875	422,137	
		Crops	rice	Hectares	3.75	37,500	
		HVC		Hectares	91.875	2,688,636	
Tagoloan	12				464.4	17,164,855	
Rosario		Livestock	goat	Piece or Number	14	84,000	
Rosario		Livestock	pig	Piece or Number	3	30,000	
Sta. Ana		Livestock	cattle	Piece or Number	4	100,000	
Sta. Ana		Livestock	goat	Piece or Number	11	44,500	
Sta. Ana		Poultry	chicken (chicks)	Piece or Number	83	4,150	
Sta. Ana		Poultry	chicken	Piece or Number	94	23,500	
Natumolan		Poultry	Fighting Cock	Piece or Number	48	192,000	
Natumolan		Poultry	chicken (chicks)	Piece or Number	34	8,500	
Natumolan		Poultry	chicken	Piece or Number	12	600	

REGION PROVINCE CITY /MUNICIPALITY BARANGAY		CLASSIFICATION	TYPE	UNIT	QUANTITY	TOTAL COST(PHP)	REMARKS
Natumolan		Poultry	duck	Piece or Number	11	2,750	
		Crops	rice	Hectares	7.455	380,205	
		Crops	corn	Hectares	142.945	16,294,650	
Naawan	1				0	500,000	
		Infrastructure/ Equipment	irrigation		0	500,000	Slope Protection of Siphon was damaged and 30meters of bench flume at main canal was also damaged
No breakdown	1				0	1,200,000	
		Infrastructure/ Equipment	irrigation		0	1,200,000	Bench Flume at Rosario CIP
Balingasag	1				0	28,644,000	
		Infrastructure/ Equipment	irrigation		0	28,644,000	Damage to Siphon, Protection Works, Overflow Bridge Double Pipeline with concrete support, Access Road and Bench Flume
Magsaysay (Linugos)	3				919.26	11,580,950	
		Crops	corn	Hectares	433.13	1,338,000	
		HVC		Hectares	433.13	8,779,950	
		Crops	rice	Hectares	53	1,463,000	
LANAO DEL NORTE	7				271.47	38,510,514	
Matungao	1				15	0	
Pasayanon		Livestock	Chicken	Heads	15	0	
No breakdown	2				226.2	35,527,762	
		Crops	corn	345.40	0	23,911,469	
		Crops	rice	Hectares	226.2	11,616,293	
Lala	1				15.7	1,638,000	
		Fisheries	fish	Hectares	15.7	1,638,000	
Kauswagan	2				1.32	272,877	
		HVC		Hectares	1.07	256,002	
		HVC		Hectares	0.25	16,875	
Tagoloan	1				13.25	1,071,875	
		HVC		Hectares	13.25	1,071,875	
BUKIDNON	54				6,756.7659	43,913,258.72	
Valencia	4				2,749.7209	2,627,096.66	

REGION PROVINCE CITY /MUNICIPALITY BARANGAY		CLASSIFICATION	TYPE	UNIT	QUANTITY	TOTAL COST(PHP)	REMARKS
		Crops	rice	Hectares	401.01	2,267,096.66	
		Fisheries			0	360,000	
		Crops	corn	Hectares	2,106.85	0	
		HVC		Hectares	241.8609	0	
San Fernando	9				1,665.27	19,676,136.82	
		Crops	corn	Hectares	454.17	19,117,036.82	308 farmers affected
		Livestock	horse	Piece or Number	3	60,000	
		Crops	rice	Hectares	1,159.75	499,100	
		Crops	banana	Hectares	42	0	
		Abaca	Abaca	Hectares	2.35	0	
		Crops	squash	Hectares	0.5	0	
		HVC	pepper	Hectares	1.5	0	
		HVC	ampalaya	Hectares	1	0	
		HVC	watermelon	Hectares	1	0	
Malitbog	5				307.125	4,142,418.13	
		Crops	banana	Hills	160	80,000	
		Crops	corn	Hectares	125.5	3,542,123.75	
		Livestock	horse	Piece or Number	1	60,000	
		Fisheries		ponds	10	0	
		Crops	rice	Hectares	10.625	460,294.38	
Impasugong	20				186.48	10,321,643	
		Crops	cassava	Hectares	0.5	15,000	
		Vegetable	Eggplant	Hectares	1	52,500	
		Rice Alternative	Adlai	Hectares	0.25	5,000	
		Nut	Peanut	Hectares	0.25	5,000	
		Crops	banana	Hectares	0.405	48,000	
		Crops	banana	Hectares	0.02	2,400	
		Spices	Silikit	Hectares	0.25	20,000	
		Vegetable	Wombok	Hectares	0.5	30,000	
		Vegetable	Potato	Hectares	0.325	58,500	
		Vegetable	Lutya	Hectares	1.25	35,000	
		Beans	Baguio Beans	Hectares	0.25	3,750	
		HVC		Hectares	15	2,700,000	
		HVC			0	1,200,000	
		Crops	sugarcane	Hectares	11.15	892,000	

REGION PROVINCE CITY /MUNICIPALITY BARANGAY		CLASSIFICATION	TYPE	UNIT	QUANTITY	TOTAL COST(PHP)	REMARKS
		Crops	corn		115.525	2,893,125	
		Vegetable	Squash	Hectares	1	35,000	
		Livestock	cattle	Piece or Number	4	143,500	
		Fisheries		ponds	4.625	0	
Kalabugao		Infrastructure/ Equipment	irrigation		0	410,000	Damaged Self-help irrigation dams
		Crops	rice	Hectares	30.18	1,772,868	
Libona	4				186.14	5,176,050	
		Crops	corn	Hectares	135	5,176,050	
		Crops	rice	Hectares	12	0	
		Crops	banana	Hectares	4.69	0	
		HVC		Hectares	34.45	0	
Manolo Fortich	2				303	78,294	
		Poultry	Chicken	Piece or Number	300	7,500	
		Crops	rice	Hectares	3	70,794	
Sumilao	3				1,312.7	0	
		Crops	corn	Hectares	101.5	0	
		Crops	cassava	Hectares	37.2	0	
		Crops	banana	Hills	1,174	0	
Baungon	1				0	400,000	
Bubunawan RIS		Infrastructure/ Equipment	irrigation		0	400,000	Proposed Closed conduit - Covered with debris and slit (Ongoing construction MAQ Construction)
Malaybalay	2				24.03	755,891.3	
Manupapali CIS		Infrastructure/ Equipment	irrigation		0	350,000	Trapezoidal Canal - Collapsed Line Canal/Additional wall topping
		Crops	rice	Hectares	24.03	405,891.3	
Cabanglasan	1				19.55	270,889	
		Crops	rice	Hectares	19.55	270,889	
Kitaotao	1				0.75	21,238.2	
		Crops	rice	Hectares	0.75	21,238.2	
Pangantucan	1				0.5	7,500	
		Crops	rice	Hectares	0.5	7,500	
Talakag	1				1.5	436,101.61	

REGION PROVINCE CITY / MUNICIPALITY BARANGAY		CLASSIFICATION	TYPE	UNIT	QUANTITY	TOTAL COST(PHP)	REMARKS
		Crops	rice	Hectares	1.5	436,101.61	
MISAMIS OCCIDENTAL	8				32.5	5,073,500	
Oroquieta	2				2	20,000	
		Crops	corn	Hectares	1	10,000	
		HVC	Fruit Trees	Hectares	1	10,000	costs to be determined
Lopez Jaena	5				26	2,531,000	
		Crops	corn	Hectares	3	288,000	18 MT Expected Production / totally damaged lots
		Crops	corn	Hectares	8	307,000	19.2 MT Expected Production / partially damaged lots
		Crops	banana	Hectares	13.7	1,900,000	
no breakdown		Livestock	cattle	Piece or Number	1	15,000	
		Crops	coconut	Hectares	0.3	21,000	
Aloran	1				4.5	2,522,500	
		Fisheries	fish	Hectares	4.5	2,522,500	15,300/ 2 units fish pen/ 4.5 ha
CAMIGUIN	7				370.02	5,218,289.89	
No breakdown	3				27.11	662,520.6	
		Crops	rice	Hectares	14.65	389,250.67	
		Crops	corn	Hectares	12.46	243,269.93	
		Infrastructure/ Equipment	irrigation		0	30,000	Diversion Dam - Damage at incline wall (left side) Intake, Upstream & Downstream apron covered with slit and boulder
Catarman	1				169.41	2,342,276.73	
		HVC		Hectares	169.41	2,342,276.73	
Mahinog	1				6	1,480,619.99	
		HVC		Hectares	6	1,480,619.99	
Mambajao	2				167.5	732,872.57	
		HVC		Hectares	165.49	222,576.92	
		HVC		Hectares	2.01	510,295.65	
REGION 11	10				1,191.76	18,830,585.79	
DAVAO DE ORO	5				592.25	9,168,355.47	
Compostela	1				429	4,705,395.74	
		Crops	rice	Hectares	429	4,705,395.74	

REGION PROVINCE CITY / MUNICIPALITY BARANGAY		CLASSIFICATION	TYPE	UNIT	QUANTITY	TOTAL COST(PHP)	REMARKS
Montevista	1				40	649,600	
		Crops	rice	Hectares	40	649,600	
Mawab	1				5	16,168.93	
		Crops	rice	Hectares	5	16,168.93	
Nabunturan	1				83.35	270,720.8	
		Crops	rice	Hectares	83.35	270,720.8	
Monkayo	1				34.9	3,526,470	
		HVC		Hectares	34.9	3,526,470	
DAVAO DEL NORTE	2				217	2,136,268.69	
New Corella	2				217	2,136,268.69	
		Crops	rice	Hectares	132	1,031,268.69	
		Crops	corn	Hectares	85	1,105,000	
DAVAO ORIENTAL	2				328.65	6,607,375.63	
Caraga	2				328.65	6,607,375.63	
		HVC		Hectares	322.65	6,457,000	
		Crops	corn	Hectares	6	150,375.63	
DAVAO CITY	1				53.86	918,586	
Davao City	1				53.86	918,586	
Paquibato		Crops	corn	Hectares	53.86	918,586	
REGION 12	19				455	10,203,400	
COTABATO	19				455	10,203,400	
Pikit	19				455	10,203,400	
Talitay		Crops	rice	Hectares	13	233,100	Newly Planted / Vegetative
Rajahmuda		Crops	rice	Hectares	45	832,500	Newly Planted / Vegetative
Balong		Crops	rice	Hectares	30	569,000	Newly Planted / Vegetative
Buliok		Crops	rice	Hectares	6	133,200	Vegetative
Balungis		Crops	rice	Hectares	21	499,800	Newly Planted
Kabasalan		Crops	rice	Hectares	15	520,500	Vegetative
Batulawan		Crops	rice	Hectares	20	694,000	Vegetative
Manaulanan		Crops	rice	Hectares	28	510,600	Newly Planted / Vegetative
Kolambog		Crops	rice	Hectares	20	444,000	Vegatative
Punol		Crops	rice	Hectares	45	957,500	Newly Planted / Vegetative

REGION PROVINCE CITY /MUNICIPALITY BARANGAY		CLASSIFICATION	TYPE	UNIT	QUANTITY	TOTAL COST(PHP)	REMARKS
Paidu-pulangi		Crops	rice	Hectares	15	333,000	Vegetative
Macasendeng		Crops	rice	Hectares	5	277,500	Newly Planted / Vegetative
Macabual		Crops	rice	Hectares	17	377,400	Vegetative
Bulol		Crops	rice	Hectares	20	569,000	Vegetative
Bagoinged		Crops	rice	Hectares	20	382,200	Newly Planted / Vegetative
Katilacan		Crops	rice	Hectares	35	962,600	Newly Planted / Vegetative
Bulod		Crops	rice	Hectares	29	615,300	Newly Planted / Vegetative
Fort Pikit		Crops	rice	Hectares	21	507,200	Newly Planted / Vegetative
Inug-ug		Crops	rice	Hectares	50	785,000	Newly Planted / Vegetative
CARAGA	53				28,167.173	742,395,847.02	
AGUSAN DEL NORTE	7				3,512	80,527,002.97	
No breakdown	6				3,512	76,527,002.97	
		Crops	rice	Hectares	3,374	30,856,810.97	
		Crops	corn	Hectares	138	4,635,000	
		Crops	coconut		0	1,834,812	
		Infrastructure/ Equipment	Fisheries (Fishing gears/Paraphernalia)		0	18,665,380	
		Infrastructure/ Equipment	Fisheries (Facilities & Equipment)		0	435,000	
		Infrastructure/ Equipment	Agricultural Infrastructures (Irrigation System)		0	20,100,000	
Cabadbaran	1				0	4,000,000	
		Infrastructure/ Equipment	Bay-ang to Mahaba FMR with Bridge		0	4,000,000	Partially Partially damage bridge
AGUSAN DEL SUR	5				7,670.95	141,950,647.2	
No breakdown	5				7,670.95	141,950,647.2	
		Crops	rice	Hectares	198	8,071,760	
		Crops	corn	volume	7,110.5	120,878,500	
		Crops	HVC	Hectares	79	10,897,500	
		Crops	coconut	volume	283.45	1,984,147.2	
		Infrastructure/ Equipment	Fisheries (Fishing gears/Paraphernalia)		0	118,740	

REGION PROVINCE CITY /MUNICIPALITY BARANGAY		CLASSIFICATION	TYPE	UNIT	QUANTITY	TOTAL COST(PHP)	REMARKS
DINAGAT ISLANDS	10				344.83	125,072,648.75	
No breakdown	8				344.83	123,872,648.75	
		Crops	corn	Hectares	0	3,232,720	
		Crops	HVC	Hectares	243.65	61,178,000	
		Crops	cassava	Hectares	101.18	20,477,386	
		Crops	rice		0	5,152,500	
		Crops	coconut		0	2,500,042.75	
		Livestock			0	7,969,000	
		Infrastructure/ Equipment	Fisheries (Fishing gears/Paraphernalia)		0	21,363,000	
		Infrastructure/ Equipment	Fisheries (Facilities & Equipment)		0	2,000,000	
Tubajon	1				0	600,000	
		Infrastructure/ Equipment	Pump Irrigation Open Source		0	600,000	Whole System damage
Basilisa	1				0	600,000	
		Infrastructure/ Equipment	Pump Irrigation Open Source		0	600,000	Whole System damage
SURIGAO DEL NORTE	25				15,959.393	365,274,634.9	
No breakdown	15				15,959.393	356,637,950.9	
		Crops	rice	volume	2,720.573	38,388,022	
		Livestock	Chicken	Piece or Number	6,722	1,767,500	
		Livestock	Swine	Piece or Number	498	1,613,500	
		Livestock	Cattle	Piece or Number	92	2,875,000	
		Livestock	Carabao	Piece or Number	129	4,385,000	
		Livestock	Goat	Piece or Number	232	2,711,500	
		Livestock	Sheep	Piece or Number	10	35,000	
		Livestock	Duck	Piece or Number	1,051	198,200	
		Livestock	Horse	Piece or Number	150	22,500	
		Livestock	Turkey	Piece or Number	137	137,000	
		Crops	coconut	volume	4,217.82	23,004,728.9	
		Infrastructure/ Equipment	Fisheries (Fishing gears/Paraphernalia)		0	55,000,000	
		Infrastructure/ Equipment	Fisheries (Facilities & Equipment)		0	3,000,000	
		Infrastructure/ Equipment	Agricultural Infrastructures (Irrigation System)		0	219,200,000	

REGION PROVINCE CITY /MUNICIPALITY BARANGAY		CLASSIFICATION	TYPE	UNIT	QUANTITY	TOTAL COST(PHP)	REMARKS
		Infrastructure/ Equipment			0	4,300,000	
Surigao City	2				0	2,187,336.8	
Mat i		Infrastructure/ Equipment	Warehouse		0	187,336.8	Removed Roofing
Trinidad		Infrastructure/ Equipment	Urban Agriculture Garden		0	2,000,000	Whole structure damage
San Francisco (Anao-Aon)	1				0	187,336.8	
Diaz		Infrastructure/ Equipment	Warehouse		0	187,336.8	Removed Roofing Partially Partially
Mainit	1				0	187,336.8	
San Francisco		Infrastructure/ Equipment	Warehouse		0	187,336.8	Removed Roofing Partially Partially
Gigaquit	2				0	687,336.8	
Villaflor		Infrastructure/ Equipment	Warehouse		0	187,336.8	Removed Roofing Partially Partially
San Isidro		Infrastructure/ Equipment	San Isidro-Balisaya FMR		0	500,000	Scouring at the shoulder Partially Partially
Alegria	1				0	187,336.8	
Don Julio Ouano		Infrastructure/ Equipment	Warehouse		0	187,336.8	Removed Roofing Partially Partially
Dapa	1				0	2,000,000	
Poblacion		Infrastructure/ Equipment	Agri-Pinoy Trading center		0	2,000,000	Removed Roofing Partially Partially
Del Carmen	1				0	200,000	
Tuburan		Infrastructure/ Equipment	RPC1		0	200,000	Removed Roofing Partially Partially
Sison	1				0	3,000,000	
		Infrastructure/ Equipment	RPC1		0	3,000,000	Whole structure damage
SURIGAO DEL SUR	6				680	29,570,913.2	
No breakdown	6				680	29,570,913.2	
		Crops	rice	volume	0	6,350,500	
		Crops	corn	Hectares	680	1,262,250	
		Crops	coconut		0	3,377,203.2	
		Livestock			0	80,960	
		Infrastructure/ Equipment	Fisheries (Fishing gears/Paraphernalia)		0	18,300,000	

REGION PROVINCE CITY /MUNICIPALITY BARANGAY		CLASSIFICATION	TYPE	UNIT	QUANTITY	TOTAL COST(PHP)	REMARKS
		Infrastructure/ Equipment	Fisheries (Facilities & Equipment)		0	200,000	

DAMAGE TO INFRASTRUCTURE

REGION PROVINCE CITY /MUNICIPALITY BARANGAY		TYPE	CLASSIFICATION	INFRASTRUCTURE	NUMBER OF DAMAGED	UNIT	QUANTITY	STATUS	COST(PHP)	REMARKS
GRAND TOTAL	761				677				17,728,976,164.8	
MIMAROPA	510				552				2,377,767,189.69	
MARINDUQUE	1				1				0	
Buenavista	1				1				0	
MDRRMO		Government Facilities	Local	VHF Radio Antenna	1			non-operational	0	
ORIENTAL MINDORO	1				1				15,000,000	
Roxas	1				1				15,000,000	
Dangay		Flood control	National	Bongabong-Sagan a-Roxas-San Aquilino Road, Roxas Port Seawall	1			Damaged	15,000,000	
PALAWAN	508				550				2,362,767,189.69	
Puerto Princesa	95				95				514,275,630.75	
		Bridges	National	Puerto Princesa North Road (S00030PW) Langogan Bridge, Brgy. Langogan, PPC, K0081+223	1	Meter		Old Langogan (Concrete) Bridge was Damaged	80,000,000	open to traffic for all types of vehicles on 23 December 23 2021 at 3:00 P.M Informational signboard installed.
Langogan		Roads	National	Puerto Princesa North Road (S00030PW) Brgy. Langogan, PPC, K0081+300	1	Meter		Damaged	100,000	-Soil collapsed 20m width and approximately 72cu.m. -Two lane passable to all types of vehicles. -Clearing operation completed.

REGION PROVINCE CITY /MUNICIPALITY BARANGAY		TYPE	CLASSIFICATION	INFRASTRUCTURE	NUMBER OF DAMAGED	UNIT	QUANTITY	STATUS	COST(PHP)	REMARKS
Langogan		Roads	National	Puerto Princesa North Road (S00030PW) Brgy. Langogan, PPC, K0082+100	1	Meter		Damaged	0	-Soil collapsed 20m width and approximately 100cu.m. -Two lane passable to all types of vehicles. -Clearing operation completed
Langogan		Roads	National	Puerto Princesa North Road (S00030PW) Brgy. Langogan, PPC, K0082+150	1	Meter		Damaged	50,000	-Soil collapsed 40m width and approximately 90cu.m. -Two lane passable to all types of vehicles. -Clearing operation completed
Langogan		Roads	National	Puerto Princesa North Road (S00030PW) Brgy. Langogan, PPC, K0082+200	1			Damaged	1,000,000	Two-lane passable to all types of vehicle
Langogan		Roads	National	Puerto Princesa North Road (S00030PW) Brgy. Langogan, PPC, K0082+260	1	Meter		Damaged	0	-Soil collapsed 20m width and approximately 60cu.m. -One lane passable to all types of vehicle -Clearing operations still ongoing.
Langogan		Roads	National	Puerto Princesa North Road (S00030PW) Brgy. Langogan, PPC, K0082+300	1	Meter		Damaged	400,000	-Roadslip -One lane passable to all types of vehicles -Installed warning devices
Langogan		Roads	National	Puerto Princesa North Road (S00030PW) Brgy. Langogan, PPC, K0082+600	1	Meter		Damaged	200,000	Two-lanes passable to all types of vehicle

REGION PROVINCE CITY /MUNICIPALITY BARANGAY		TYPE	CLASSIFICATION	INFRASTRUCTURE	NUMBER OF DAMAGED	UNIT	QUANTITY	STATUS	COST(PHP)	REMARKS
		Roads	National	Puerto Princesa North Road (S00030PW) Bantay Gubat Staff House Area, K0083+500	1	Meter		Damaged	0	-Soil Collapsed 15m width and approximately 225cu.m. -One lane passable to all types of vehicle -Clearing operations still ongoing.
		Bridges	National	Puerto Princesa North Road Section (S00025PW) Babuyan Bridge K0053+354	1			Total Collased / Damaged Bridge Approach A	4,470,000	
		Bridges	National	Puerto Princesa North Road Section (S00025PW) San Rafael Bridge K0062+731	1			Bridge is Structurally unstable with major damaged	30,000	
		Bridges	National	Puerto Princesa North Road Section (S00025PW) Tanabag Bridge K0065+179	1			Damaged Concrete railing. Washed -out embankment at abutment A	4,500,000	
		Bridges	National	Puerto Princesa North Road Section (S00025PW) Concepcion Bridge K0066+715	1			Washed out embankment bridge abutment B	4,370,000	
		Bridges	National	Puerto Princesa North Road Section (S00025PW) Tarabanan Bridge K0068+650	1			Total collapsed at approach A and Partial collapsed at approach B	5,160,000	
Tagburos		Bridges	National	Irawan - Tagburos Road Section (S00026PW) Tagburos Bridge I K0016587	1			Damaged Bridge Approach A & B Collapse	8,000,000	
Binduyan		Roads	National	Puerto Princesa North Road (S00025PW) K0072+200 - K0072+400	1			Landslide	1,000,000	

REGION PROVINCE CITY /MUNICIPALITY BARANGAY		TYPE	CLASSIFICATION	INFRASTRUCTURE	NUMBER OF DAMAGED	UNIT	QUANTITY	STATUS	COST(PHP)	REMARKS
Binduyan		Roads	National	Puerto Princesa North Road (S00025PW) K0078+600 - K0078+900	1			Landslide	1,000,000	
Langogan		Roads	National	Puerto Princesa North Road (S00025PW) K0079+200 - K0079+500	1			Landslide	1,500,000	
Mauyon		Bridges	National	Puerto Princesa North Road (S00025PW) K0054+335	1			Partial damage at abutment A	0	
		Bridges	National	Puerto Princesa North Road (S00025PW) K0072+008	1			Fallen Trees and fallen utility posts	0	
Concepcion		Roads	National	Puerto Princesa North Road (S00025PW) K0068+800 - K0068+900	1			Roadslip, approximately 45 meters length, 15 meters height	1,500,000	
Napsan		Roads	National	PPSR - JCT Napsan - Apurawan	1			Roadslip, approximately 22.5 meters length, 30 meters height	2,500,000	
		Health facilities	Local	Puerto Princesa City Molecular Laboratory	1			Partially damaged, temporarily ceased operations	0	Roofing and Chimney crushed by an uprooted tree Damaged duct of exhaust
Bagong Sikat		Schools	Local	Don Ramos Roces Memorial Elementary School	1			Damaged	750,000	Damaged school fence / covered pathways / bulletin board, school cottages and school gym
Model		Schools	Local	East Central School	1			Damaged	450,000	Damaged School Fence / Covered Pathways / Bulletin Board / School Cottages
Milagrosa		Schools	Local	Gregorio Oquendo Memorial Elementary School	1			Damaged	450,000	Damaged School Fence / Covered Pathways / Bulletin Board / School Cottages

REGION PROVINCE CITY /MUNICIPALITY BARANGAY		TYPE	CLASSIFICATION	INFRASTRUCTURE	NUMBER OF DAMAGED	UNIT	QUANTITY	STATUS	COST(PHP)	REMARKS
Bancao - Banca		Schools	Local	Mauricio Reynoso Memorial Elementary School	1			Damaged	750,000	Damaged School Fence / Covered Pathways / Bulleting Board / School Cottages and school gym
Magkakaibigan		Schools	Local	Puerto Princesa Pilot Elementary School	1			Damaged other infrastructure	750,000	Damaged School Fence / Covered Pathways / Bulletin Board / School cottages and school gym
		Schools	Local	West Central School	1			Damaged	450,000	Damaged School Fence / Covered Pathways / Bulletin Board / School cottages
San Pedro		Schools	Local	Abanico Elementary School	1			Damaged	6,850,000	Damaged School Fence / Covered Pathways / Bulletin Board / School cottages and classrooms
Tagburos		Schools	Local	Aplaya Elementary School	1			Damaged	4,750,000	Damaged School Fence / Covered Pathways / Bulletin Board / School cottages, classroom and school gym
Bagong Bayan		Schools	Local	Bagong-Bayan Elementary School	1			Damaged	6,050,000	Damaged School Fence / Covered Pathways / Bulletin Board / School cottages, and classrooms
Simpokan		Schools	Local	Bualbualan Elementary School	1			Damaged	4,450,000	Damaged School Fence / Covered Pathways / Bulletin Board / School cottages and classroom
Sta Lourdes		Schools	Local	Busngol Elementary School	1			Damaged	3,950,000	Damaged classroom, School fence/Covered Pathways/Bulletin Board/School Cottages and School Gym

REGION PROVINCE CITY /MUNICIPALITY BARANGAY		TYPE	CLASSIFICATION	INFRASTRUCTURE	NUMBER OF DAMAGED	UNIT	QUANTITY	STATUS	COST(PHP)	REMARKS
		Schools	Local	Francisco Ubay Memorial Elementary School	1			Damaged	7,650,000	Damaged classrooms, School fence/Covered Pathways/Bulletin Board/ School Cottages
Iwahig		Schools	Local	Iwahig Elementary School	1			Damaged	5,250,000	Damaged Classrooms, School Fence /Covered Pathways/Bulletin Board/ School Cottages
Napsan		Schools	Local	Labtay Elementary School	1			Damaged	3,650,000	Damaged Classrooms, School Fence/Covered Pathways/Bulletin Board/School Cottages
Napsan		Schools	Local	Mabuhay Elementary School	1			Damaged	2,850,000	Damaged Classrooms, School Fence/Covered Pathways/ Bulletin Board/ School Cottages
San Manuel		Schools	Local	Manuel Austria Memorial Elementary School	1			Damaged	7,650,000	Damaged Classrooms, School Fence/Covered Pathways/ Bulletin Board/School Cottages
San Miguel		Schools	Local	Mateo Jagmis Memorial Elementary School	1			Damaged	450,000	Damaged School Fence/Covered Pathways/Bulletin Board/School Cottages
Napsan		Schools	Local	Napsan Elementary School	1			Damaged	5,100,000	Damaged Classrooms and school gym
Sicsican		Schools	Local	Sicsican Elementary School	1			Damaged	9,100,000	Damaged Classrooms and school gym
Simpokan		Schools	Local	Simpucan Elementary School	1			Damaged other infrastructures	400,000	

REGION PROVINCE CITY /MUNICIPALITY BARANGAY		TYPE	CLASSIFICATION	INFRASTRUCTURE	NUMBER OF DAMAGED	UNIT	QUANTITY	STATUS	COST(PHP)	REMARKS
Sta Lourdes		Schools	Local	Sta Lourdes Elementary School	1			Damaged	6,850,000	Damaged classroom, School fence/Covered Pathways/Bulletin Board/School Cottages and School Gym
Sta Monica		Schools	Local	Sta Monica Elementary School	1			Damaged	12,000,000	Damaged Classrooms, School Fence/Covered Pathways/Bulletin Board/School Cottages
Napsan		Schools	Local	Sto Niño Elementary School	1			Damaged	6,050,000	Damaged classrooms, School Fence/Covered Pathways/Bulletin Board/School Cottages
Tagburos		Schools	Local	Tagburos Elementary School	1			Damaged	5,550,000	Damaged classrooms, School Fence/Covered Pathways/Bulletin Board/School Cottages, and school gym
Irawan		Schools	Local	Valentin Macasaet Memorial Elementary School	1			Damaged	450,000	Damaged School Fence/Covered Pathways/Bulletin Board/School Cottages
San Pedro		Schools	Local	Virgilio Magbanua Elementary School	1			Damaged	450,000	Damaged School Fence/Covered Pathways/Bulletin Board/School Cottages
Bacungan		Schools	Local	Bacungan Elementary School	1			Damaged	8,800,000	Damaged Classrooms
Bahile		Schools	Local	Bahile Elementary School	1			Damaged classrooms, other infrastructures and school gym	9,250,000	
Macarascas		Schools	Local	Baruang Elementary School	1			Damaged	2,350,000	Damaged Classrooms, School Fence/Covered Pathways/Bulletin Board/School Cottages and school gym

REGION PROVINCE CITY /MUNICIPALITY BARANGAY		TYPE	CLASSIFICATION	INFRASTRUCTURE	NUMBER OF DAMAGED	UNIT	QUANTITY	STATUS	COST(PHP)	REMARKS
Buenavista		Schools	Local	Buenavista Elementary School	1			Damaged	5,550,000	Damaged Classrooms, School Fence/Covered Pathways/Bulletin Board/School Cottages, school gym
Cabayugan		Schools	Local	Cabayugan Elementary School	1			Damaged	4,750,000	Damaged Classrooms, School Fence/Covered Pathways/Bulletin Board/School Cottages, and School Gym
Maruyogan		Schools	Local	Francisco Austria Memorial Elementary School	1			Damaged classrooms, other infrastructures and school gym	3,700,000	
Bacungan		Schools	Local	Kandes Elementary School	1			Damaged classrooms, other infrastructures and school gym	3,500,000	
Langogan		Schools	Local	Langogan Elementary School	1			Damaged classrooms	8,450,000	
Lucbuan		Schools	Local	Lucbuan Elementary School	1			Damaged classrooms, other infrastructures and school gym	6,400,000	
Manalo		Schools	Local	Manalo Elementary School	1			Damaged classrooms, other infrastructures and school gym	5,500,000	
Bacungan		Schools	Local	Maranat Elementary School	1			Damaged classrooms, other infrastructures and school gym	5,550,000	
New Panggangan		Schools	Local	New Panggangan Elementary School	1			Damaged classrooms and other infrastructures	3,650,000	
Cabayugan		Schools	Local	Sabang Elementary School	1			Damaged classrooms and school gym	8,200,000	
Salvacion		Schools	Local	Salvacion Elementary Schools	1			Damaged classrooms, other infrastructures and school gym	5,650,000	

REGION PROVINCE CITY /MUNICIPALITY BARANGAY		TYPE	CLASSIFICATION	INFRASTRUCTURE	NUMBER OF DAMAGED	UNIT	QUANTITY	STATUS	COST(PHP)	REMARKS
Bacungan		Schools	Local	San Carlos Elementary School	1			Damaged classrooms, other infrastructures and school gym	2,100,000	
San Rafael		Schools	Local	San Rafael Elementary School	1			Damaged classrooms and other infrastructures	5,100,000	
Sta Cruz		Schools	Local	Sta Cruz Elementary School	1			Damaged classrooms and school gym	3,650,000	
Bacungan		Schools	Local	Sta Fe Elementary School	1			Damaged classrooms, other infrastructures and school gym	3,650,000	
Tagabinet		Schools	Local	Tagabinet Elementary School	1			Damaged classrooms, other infrastructures and school gym	2,500,000	
Cabayugan		Schools	Local	Tagnipa Elementary School	1			Damaged classrooms and school gym	1,950,000	
Bacungan		Schools	Local	Taladyong Elementary School	1			Damaged classrooms, other infrastructures and school gym	2,500,000	
Tanabag		Schools	Local	Tanabag Elementary School	1			Damaged classrooms and school gym	2,500,000	
Bacungan		Schools	Local	Bacungan National High School	1			Damaged classrooms, other infrastructures and school gym	6,800,000	
Buenavista		Schools	Local	Buenavista High School	1			Damaged classrooms, other infrastructures and school gym	2,850,000	
Cabayugan		Schools	Local	Cabayugan National High School	1			Damaged classrooms and other infrastructures	8,800,000	
Maruyogon		Schools	Local	Marcelino A. Javarez National High School	1			Damaged classrooms and school gym	10,150,000	
Napsan		Schools	Local	Napsan National High School	1			Damaged other infrastructures	400,000	
Sicsican		Schools	Local	Sicsican National High School	1			Damaged school gym	500,000	

REGION PROVINCE CITY /MUNICIPALITY BARANGAY		TYPE	CLASSIFICATION	INFRASTRUCTURE	NUMBER OF DAMAGED	UNIT	QUANTITY	STATUS	COST(PHP)	REMARKS
Simpokan		Schools	Local	Simpokan National High School	1			Damaged classrooms and school gym	7,650,000	
Sta Lourdes		Schools	Local	Sta. Lourdes National High School	1			Damaged other infrastructures and school gym	900,000	
Sta Monica		Schools	Local	Sta Monica High School	1			Damaged classrooms and school gym	2,450,000	
Tagabinet		Schools	Local	Tagabinet High School	1			Damaged classrooms and school gym	1,300,000	
Manalo		Schools	Local	Ubaldo Conde National High School	1			Damaged other infrastructures	400,000	
		Schools	Local	Inagawan Elementary School	1			Damaged	7,200,000	Damaged Classrooms
		Schools	Local	Inagawan Sub-Col. Elementary School	1			Damaged	4,800,000	Damaged Classrooms
		Schools	Local	Iratag Elementary School	1			Damaged	4,800,000	Damaged Classrooms
		Schools	Local	Kamuning Elementary School	1			Damaged	6,400,000	Damaged Classrooms
		Schools	Local	Mangingisda Elementary School	1			Damaged	8,000,000	Damaged Classrooms
		Schools	Local	Mangingisda West Elementary School	1			Damaged	4,800,000	Damaged Classrooms
		Schools	Local	Matahimik-Bucana Elementary School	1			Damaged	6,400,000	Damaged Classrooms
		Schools	Local	Labtay Elementay School - Pag asa Annex	1			Damaged	2,400,000	Damaged Classrooms
		Schools	Local	Anilawan Elementary School	1			Damaged	8,000,000	Damaged Classrooms
		Schools	Local	Babuyan Elementary School	1			Damaged	6,400,000	Damaged Classrooms
		Schools	Local	Binduyan Elementary School	1			Damaged	3,650,000	Damaged Classrooms, School Fence/Covered Pathways/Bulletin Board/School Cottages
		Schools	Local	Tagumpay Elementary School	1			Damaged	4,800,000	Damaged classrooms

REGION PROVINCE CITY /MUNICIPALITY BARANGAY		TYPE	CLASSIFICATION	INFRASTRUCTURE	NUMBER OF DAMAGED	UNIT	QUANTITY	STATUS	COST(PHP)	REMARKS
		Utility Services Facilities	Local	Power/electrification	1			Damaged	80,295,630.75	Damages as of 05 January 2022 1500H; ongoing assessment
Roxas	74				74				1,512,833,996.97	
Tinitian		Roads	National	Puerto Princesa North Road (S00030PW) Brgy. Tinitian K0083+700	1	Meter		Damaged	0	-Soil Collapsed 20m width and approximately 60cu.m. -One lane passable to all types of vehicle -Clearing operations still ongoing.
Tinitian		Roads	National	Puerto Princesa North Road (S00030PW) Brgy. Tinitian K0084+250	1	Meter		Damaged	0	-Soil Collapsed 15m width and approximately 100cu.m. -One lane passable to all types of vehicle -Clearing operations still ongoing
Tinitian		Roads	National	Puerto Princesa North Road (S00030PW) Brgy. Tinitian K0084+800	1	Meter		Damaged	50,000	-Soil Collapsed 25m width and approximately 90cu.m. -One lane passable to all types of vehicle -Clearing operations still ongoing.
Tinitian		Roads	National	Puerto Princesa North Road (S00030PW) Brgy. Tinitian K0086+450	1	Meter		Damaged	0	-Soil Collapsed 50m width and approximately 240cu.m. -One lane passable to all types of vehicle -Clearing operations still ongoing.
		Roads	National	Puerto Princesa North Road (S00002PW)	1			Damaged	0	Passable to all types of vehicle

REGION PROVINCE CITY /MUNICIPALITY BARANGAY		TYPE	CLASSIFICATION	INFRASTRUCTURE	NUMBER OF DAMAGED	UNIT	QUANTITY	STATUS	COST(PHP)	REMARKS
		Government Facilities	Local	Roxas Public Market	1			Partially damaged	5,300,000	Damaged roofing, ceilings, glass panel, polycarbonate panel, roll up doors
		Government Facilities	Local	VRR Gym (Central Evacuation Center)	1			Partially damaged	1,150,000	Damaged roofing, purlins, louver, wall, electrical
		Government Facilities	Local	Power/ Electrification	1				200,000,000	
		Government Facilities	Local	Drainage System	1				250,000,000	
		Roads	Local	Road	1				50,000,000	
		Roads	Local	Barangay Roads and Bridges	1				350,000,000	
		Government Facilities	Local	Municipal Airstrip	1				50,000,000	
		Flood control	Local	Breakwater, Retaining Walls	1				400,000,000	
		Health facilities	Local	Roxas Baptist Hospital	1			Partially damaged	0	
		Health facilities	Local	Roxas Medicare Hospital	1			Damaged	3,748,448.11	Damaged hospital building (roofing sheets, celing, doors), isolation building (doors, handwashing lavatory), doctors quarter (exterior ceiling), dietary building (roofing sheets), motorpool (roofing sheets, facia borad).
		Health facilities	Local	Barangay Health Sanitation	1			Damaged	0	70 percent of total barangay health stations have been damaged
		Government Facilities	Local	Barangay Public Markets	1			Partially damaged	50,000,000	70 percent of barangays have been damaged
		Government Facilities	Local	Coast Guard Station	1			Partially damaged	0	
		Government Facilities	Local	MDRRMO Operations Center	1			Partially damaged	0	

REGION PROVINCE CITY /MUNICIPALITY BARANGAY		TYPE	CLASSIFICATION	INFRASTRUCTURE	NUMBER OF DAMAGED	UNIT	QUANTITY	STATUS	COST(PHP)	REMARKS
		Government Facilities	Local	Barangay Covered Courts	1			Damaged	0	80 percent of barangay covered courts have been partially and totally damaged
		Schools	Local	Andres Soriano Memorial Elementary School	1			Damaged	1,286,973	Partially damaged covered pathway, SPEED Building I, SPEED Building II, Congressional Building (2 storey / 6 classrooms), ALS Building, 3 storey/12 classroom building, HE Building, canteen, MAVS covered court, Classrooms 41, 42, 45, 50-76, school library, preschool buildings (5 classrooms), perimeter fence Totally damaged makeshift buildings (10 classrooms)
1 (Poblacion)		Government Facilities	Local	PGP Covered Hall	1			Partially damaged	700,000	80% of roofing was damaged including some purlins
1 (Poblacion)		Government Facilities	Local	Barangay Stage	1			Partially damaged	20,000	Partially damaged roofing
1 (Poblacion)		Government Facilities	Local	Barangay Hall	1			Partially damaged	15,000	10% of roofing was damaged
1 (Poblacion)		Government Facilities	Local	Solar street lights	1			Totally damaged	438,000	
		Government Facilities	Local	Roxas Feeder Port 2-Storey Building	1			Partially damaged	1,250,000	Damaged roofing, masonry, window glass, ceiling
		Government Facilities	Local	Roxas Feeder Port Collection Booth	1			Partially damaged	400,000	Damaged roofing and ceiling
		Government Facilities	Local	Roxas Feeder Port Ticketing Booth	1			Partially damaged	400,000	Damaged roofing and ceiling
		Government Facilities	Local	Roxas Feeder Port Waiting Shed	1			Partially damaged	570,000	Damaged roofing, wall, footing, carpentry

REGION PROVINCE CITY /MUNICIPALITY BARANGAY		TYPE	CLASSIFICATION	INFRASTRUCTURE	NUMBER OF DAMAGED	UNIT	QUANTITY	STATUS	COST(PHP)	REMARKS
		Government Facilities	Local	Main Terminal Building	1			Partially damaged	2,650,000	Damaged roofing, glass panel, canopy roofing
		Government Facilities	Local	Main Terminal Building JTR Waiting Shed	1			Partially damaged	200,000	Damaged roofing
		Government Facilities	Local	Main Terminal Building Collection Booth	1			Partially damaged	70,000	Damaged roofing and glass panel
		Government Facilities	Local	Main Terminal Building BPLO Building	1			Partially damaged	375,000	Damaged roofing and electrical
		Government Facilities	Local	Main Terminal Building (Shed for Transport Group)	1			Partially damaged	42,450.66	Damaged canopy roofing
		Government Facilities	Local	DA Building (2 storey)	1			Partially damaged	130,000	Damaged roofing, trusses, purlins, electrical
		Government Facilities	Local	DA Building - BFAR Office	1			Partially damaged	85,000	Damaged roofing and ceiling
		Government Facilities	Local	ABC Building	1			Partially damaged	30,000	Damaged roofing
		Government Facilities	Local	Daycare Center / DILG	1			Partially damaged	25,000	Damaged roofing, ceiling, electrical
		Government Facilities	Local	Roxas Ice Plant Ice Making Equipment	1			Partially damaged	3,960,000	Damaged equipment and electrical
		Government Facilities	Local	Roxas Ice Plant Muslim Area	1			Partially damaged	500,000	Damaged roofing and electrical
		Government Facilities	Local	Roxas Ice Plant Commercial Building A	1			Partially damaged	400,000	Damaged roofing and electrical
		Government Facilities	Local	Roxas Ice Plant Commercial Building B	1			Partially damaged	450,000	Damaged roofing and electrical
		Government Facilities	Local	Roxas Ice Plant DA Bagsakan	1			Partially damaged	500,000	Damaged roofing and purlins
		Government Facilities	Local	Roxas Ice Plant Bagsakan Area	1			Partially damaged	330,000	Damaged roofing and purlins
		Government Facilities	Local	Tourism Center	1			Partially damaged	463,125.2	Damaged roofing
		Government Facilities	Local	Multipurpose Building (RTC 44)	1			Partially damaged	100,000	Damaged ceiling
		Government Facilities	Local	PNP Building	1			Partially damaged	1,400,000	Damaged roofing and purlins

REGION PROVINCE CITY /MUNICIPALITY BARANGAY		TYPE	CLASSIFICATION	INFRASTRUCTURE	NUMBER OF DAMAGED	UNIT	QUANTITY	STATUS	COST(PHP)	REMARKS
		Government Facilities	Local	Multipurpose Building (MCR)	1			Partially damaged	600,000	Damaged roofing and ceiling
		Government Facilities	Local	Multipurpose Building (Treasury, Accounting)	1			Partially damaged	600,000	Damaged roofing and ceiling
		Government Facilities	Local	Multipurpose Building (COMELEC)	1			Partially damaged	600,000	Damaged roofing and ceiling
		Government Facilities	Local	BFP Building	1			Partially damaged	430,000	Damaged roofing, ceiling, tiles, windows
		Government Facilities	Local	Peoples Park	1			Partially damaged	350,000	Damaged roofing and ceiling of stage, mayor's office extension, GSO office, admin office
		Health facilities	Local	Roxas Rural Health Unit	1			Damaged	3,000,000	Damaged RHU Existing (roofing sheets and ceiling), New RHU Phase I (roofing sheets)
		Government Facilities	Local	Senior Citizens Office	1			Partially damaged	600,000	Damaged roofing and ceiling
		Government Facilities	Local	MPDC / MENRO Building	1			Partially damaged	450,000	Damaged roofing and ceiling
		Government Facilities	Local	SK Building	1			Partially damaged	250,000	Damaged roofing and ceiling
		Government Facilities	Local	Motor Pool Office Stockroom and Parking	1			Partially damaged	865,000	Damaged roofing, walls, carpentry
		Government Facilities	Local	Motor Pool Shed	1			Partially damaged	300,000	Damaged roofing
		Government Facilities	Local	Motor Pool Oil Depot	1			Partially damaged	150,000	Damaged roofing
		Government Facilities	Local	Motor Pool Guard House	1			Partially damaged	50,000	Damaged roofing
		Government Facilities	Local	Slaughter House and Hog Fence	1			Partially damaged	350,000	Damaged roofing
		Government Facilities	Local	Slaughter House Staff House	1			Partially damaged	250,000	Damaged roofing and ceiling
		Government Facilities	Local	Municipal Recovery Facility and Office	1			Partially damaged	250,000	Damaged roofing and ceiling

REGION PROVINCE CITY /MUNICIPALITY BARANGAY		TYPE	CLASSIFICATION	INFRASTRUCTURE	NUMBER OF DAMAGED	UNIT	QUANTITY	STATUS	COST(PHP)	REMARKS
		Government Facilities	Local	Municipal Recovery Facility (Composting Facility)	1			Partially damaged	60,000	Damaged roofing and ceiling
		Government Facilities	Local	Roxas Municipal Building	1			Partially damaged	30,000	Damaged roofing
		Utility Services Facilities	Local	Water supply	1			Damaged	50,000,000	
		Utility Services Facilities	Local	Telecommunicatio n	1			Damaged	75,000,000	
Tumarbong		Health facilities	Local	Barangay Tumarbong Health Station	1			Damaged	10,000	Damaged roofing
Tinitian		Health facilities	Local	Barangay Tinitian BMONC	1			Damaged	0	Damaged roofing
New Cuyo		Health facilities	Local	Barangay New Cuyo Health Station	1			Damaged	0	Roofing Totally Damage
Tagumpay		Health facilities	Local	Barangay Tagumpay Health Station	1			Damaged	1,200,000	Flooded Prone Area
Caramay		Health facilities	Local	Barangay Caramay Health Station	1			Damaged	300,000	Damaged Roofing, Windows, Doors and Wall
Rizal		Health facilities	Local	Barangay Rizal Health Station	1			Damaged	80,000	Damaged Roofing and Ceiling
San Jose		Health facilities	Local	Barangay San Jose Health Station	1			Damaged	20,000	Damaged Roofing and Ceiling
Cagayancillo	22				22				9,733,000	
Mampio		Bridges	Local	Foot Bridge	1			Partially damaged	0	
Talaga		Schools	Local	Talaga Elementary School	1			Damaged	460,000	
Nusa		Schools	Local	Nusa Elementary School	1			Damaged	500,000	
Calusa		Schools	Local	Calusa Elementary School	1			Damaged	220,000	
		Schools	Local	Central Elementary School	1			Damaged	180,000	
Magsaysay		Schools	Local	Magsaysay Elementary School	1			Damaged	250,000	
Sta Cruz		Schools	Local	Sta Cruz Elementary School	1			Damaged	60,000	
Mampio		Schools	Local	Mampio Elementary School	1			Damaged	50,000	

REGION PROVINCE CITY /MUNICIPALITY BARANGAY		TYPE	CLASSIFICATION	INFRASTRUCTURE	NUMBER OF DAMAGED	UNIT	QUANTITY	STATUS	COST(PHP)	REMARKS
		Schools	Local	Cagayancillo National Highschool	1			Damaged	450,000	
		Chapel/ Church	Local	Cagayancillo Chapel/ Churches	1			Damaged	170,000	
		Bridges	Local	Cagayancillo Foot Bridge	1			Damaged	250,000	
		Government Facilities	Local	Cagayancillo Covered Gym	1			Damaged	6,040,000	
		Rain Water Storage	Local	Cagayancillo Rain Water Storage	1			Damaged	240,000	
		Government Facilities	Local	Cagayancillo Brgy Hall	1			Damaged	120,000	
		Warehouse	Local	Cagayancillo Warehouse	1			Damaged	220,000	
		Government Facilities	Local	Cagayancillo Waiting Shed	1			Damaged	10,000	
		Government Facilities	Local	Cagayancillo Coastguard Detachment	1			Damaged	30,000	
		Government Facilities	Local	Cagayancillo Legislative Building	1			Damaged	100,000	
		Government Facilities	Local	Cagayancillo Stage Building	1			Damaged	110,000	
		Government Facilities	Local	Cagayancillo School Canteen	1			Damaged	3,000	
		Government Facilities	Local	Cagayancillo Municipal Building	1			Damaged	250,000	
		Government Facilities	Local	Cagayancillo Isolation Center	1			Damaged	20,000	
Agutaya	2				5				2,500,000	
		Schools	Local	Schools	4			Partially damaged	0	
		Government Facilities	Local	Government Infrastructure	1			Damaged	2,500,000	
San Vicente	32				54				22,690,707	
		Tourism Facilities	Local	Le Cou De Tou	1			Partially damaged	60,000	Damaged roofing and ceiling
		Tourism Facilities	Local	Hashtag Tourist Inn	1			Partially damaged	5,000	Damaged roofing and ceiling
		Tourism Facilities	Local	Pisces Tourist Inn	1			Partially damaged	10,000	Damaged kitchen, garden, and ceiling
		Tourism Facilities	Local	Oasis	1			Partially damaged	90,000	Damaged roofing and glass doors

REGION PROVINCE CITY /MUNICIPALITY BARANGAY		TYPE	CLASSIFICATION	INFRASTRUCTURE	NUMBER OF DAMAGED	UNIT	QUANTITY	STATUS	COST(PHP)	REMARKS
		Tourism Facilities	Local	Besaga	1			Damaged	1,000,000	
		Tourism Facilities	Local	Tres Tequillas	1			Damaged	60,000	
		Tourism Facilities	Local	Bikini Cafe	1			Damaged	20,000	
		Tourism Facilities	Local	JBR	1			Damaged	1,500	
		Tourism Facilities	Local	Cubby's	1			Damaged	15,000	
		Tourism Facilities	Local	Letica Beach Front	1			Damaged	580,000	
		Tourism Facilities	Local	Milanes Beach Front	1			Damaged	150,000	
		Tourism Facilities	Local	Aquario	1			Damaged	70,000	
		Tourism Facilities	Local	Foxy's Beach Resort	1			Damaged	700,000	
		Tourism Facilities	Local	Sunset Beach Resort	1			Damaged	400,000	
		Tourism Facilities	Local	Baywalk Food Court	1			Damaged	300,000	
		Sea Tourist Transport	Local	Pumpboats	23			Damaged	2,925,000	
Binga		Roads	Local	Brgy Binga proper to Sitio Cauban	1			Damaged	35,000	
		Roads	Local	Access roads and barangay roads	1			Damaged	15,000	
New Canipo		Roads	Local	Brgy New Canipo main road and access road	1			Damaged	30,000	
		Government Facilities	Local	Municipal Hall	1			Damaged	1,500,000	
		Government Facilities	Local	Legislative Building	1			Damaged	1,665,000	
		Government Facilities	Local	LIGA Building	1			Damaged	965,000	
		Government Facilities	Local	Municipal Engineering Office	1			Damaged	319,207	
		Government Facilities	Local	Motorpool Building	1			Damaged	3,500,000	
		Government Facilities	Local	San Vicente Ligas COVID Facility	1			Damaged	200,000	Damaged Roofing Sheets and Roofing of Comfort Rooms
		Government Facilities	Local	COMELEC Building	1			Damaged	20,000	
		Government Facilities	Local	Gym	1			Damaged	5,555,000	

REGION PROVINCE CITY /MUNICIPALITY BARANGAY		TYPE	CLASSIFICATION	INFRASTRUCTURE	NUMBER OF DAMAGED	UNIT	QUANTITY	STATUS	COST(PHP)	REMARKS
		Government Facilities	Local	Public Market	1			Damaged	340,000	
		Government Facilities	Local	Street Lights	1			Damaged	450,000	
		Government Facilities	Local	Parking Area	1			Damaged	100,000	
		Health facilities	Local	San Vicente District Hospital	1			Damaged	1,410,000	Damaged hospital building (roofing sheets, ceiling, windows
		Health facilities	Local	San Vicente Rural Health Unit	1			Damaged	200,000	Damaged RHU Existing buidling (roofing sheets, ceiling, doors), RHU Psychiatric Ward (roofing sheets, ceiling)TB Dots (ceiling).
Taytay	17				17				12,915,000	
		Health facilities	Local	Northern Palawan Provincial Hospital	1			Damaged	3,225,000	Damaged hospital building, dietary building and oxygen tank building
		Tourism Facilities	Local	Casa Rosa	1			Damaged	800,000	4 cottages partially damaged, landscaping damages
		Tourism Facilities	Local	Noa Noa Island Hotel	1			Damaged	2,000,000	Damage to main house, cottages, and restaurant
		Tourism Facilities	Local	Flower Island Resort	1			Damaged	1,500,000	Damage to cottages, landscaping, and sea wall
		Tourism Facilities	Local	Floral Talacanen Island Resort	1			Damaged	500,000	Damage to cottages, electrical, roofing, water tank
		Sea Tourist Transport	Local	Tourist Boat (MBCA ChenJun 2)	1			Damaged	60,000	Sunk and sustained damages
		Tourism Facilities	Local	Apulit Island Resort	1			Damaged	3,500,000	Damage to roofing and walkways of 5 cottages and landscaping
		Tourism Facilities	Local	Odyssa Guest House	1			Damaged	300,000	8 cottages with blown out roof

REGION PROVINCE CITY /MUNICIPALITY BARANGAY		TYPE	CLASSIFICATION	INFRASTRUCTURE	NUMBER OF DAMAGED	UNIT	QUANTITY	STATUS	COST(PHP)	REMARKS
		Tourism Facilities	Local	ChrysJane Lodge	1			Damaged	120,000	Damage to roof and walls
		Sea Tourist Transport	Local	Tourist Boat (Justine Mae)	1			Damaged	20,000	Damage to stern and outriggers
		Tourism Facilities	Local	Pems Pension House	1			Damaged	300,000	Damage to roofing and landscaping
		Tourism Facilities	Local	Josil Pension	1			Damaged	50,000	Damage to roofing and landscaping
		Tourism Facilities	Local	Dream Resort	1			Damaged	400,000	Damage to landscaping and restaurant roof
		Tourism Facilities	Local	Tay Lelong's Pension House	1			Damaged	20,000	Damage to cottage and landscaping
		Tourism Facilities	Local	Seacret Lodge	1			Damaged	50,000	Damage to roof and walls
		Tourism Facilities	Local	Bebs Ann Apartelle	1			Damaged	50,000	Damage to roof and awning
		Sea Tourist Transport	Local	Tourist Boat (MBCA Adrian)	1			Damaged	20,000	Damage to keel and outriggers
Coron	7				7				0	
Banuang		Schools	Local	Brgy Banuang ALS Classroom	1			Totally damaged	0	
Banuang		Government Facilities	Local	Brgy Banuang Multipurpose Building	1			Totally damaged	0	
Banuang		Schools	Local	Brgy Banuang Elementary School Stage	1			Totally damaged	0	
Banuang		Government Facilities	Local	Brgy Banuang Waiting Shed	1			Partially damaged	0	
Cabugao		Flood control	Local	Brgy Cabugao Sea Wall	1			Partially damaged	0	
Poblacion 3		Government Facilities	Local	Brgy Poblacion 3 Wooden Boat Landing	1			Totally damaged	0	
Tagumpay		Schools	Local	Bayo Bayo Elementary School	1			Totally damaged	0	
Cuyo	26				26				18,987,917.77	
		Government Facilities	Local	COMELEC Building	1			Damaged	4,000,000	
		Government Facilities	Local	Covered Gym	1			Damaged	500,000	
		Government Facilities	Local	Gym Concrete Fence	1			Damaged	15,000	

REGION PROVINCE CITY /MUNICIPALITY BARANGAY		TYPE	CLASSIFICATION	INFRASTRUCTURE	NUMBER OF DAMAGED	UNIT	QUANTITY	STATUS	COST(PHP)	REMARKS
		Government Facilities	Local	SJA Concrete Fence	1			Damaged	20,000	
		Government Facilities	Local	Multipurpose Building	1			Damaged	100,000	
		Schools	Local	Cuyo Central School Building	1			Damaged	100,000	
		Schools	Local	Cuyo Central School Fence	1			Damaged	15,000	
		Schools	Local	Pawa National High School Lubid Extension	1			Damaged	700,000	
		Schools	Local	Lubid Elementary School	1			Damaged	500,000	
		Health facilities	Local	Health Center	1			Damaged	100,000	
		Government Facilities	Local	Barangay Hall	1			Damaged	50,000	
		Schools	Local	San Carlos School Buildings	1			Damaged	1,000,000	
		Government Facilities	Local	Waiting Shed	1			Damaged	25,000	
		Church	Local	Caponayan Church	1			Damaged	50,000	
		Government Facilities	Local	Isolation Facility	1			Damaged	1,000,000	
		Schools	Local	Caponayan Elementary School	1			Damaged	500,000	
		Church	Local	Campo Church	1			Damaged	200,000	
		Church	Local	El Shaddai Church	1			Damaged	400,000	
		Government Facilities	National	NAPOCOR Power Plant	1			Damaged	100,000	
Funda		Government Facilities	Local	Funda Mini Wharf	1			Damaged	1,000,000	
Cabigsing		Flood control	Local	Cabigsing Breakwater	1			Damaged	3,000,000	
Manamoc		Flood control	Local	Manamoc Breakwater	1			Damaged	5,000,000	
		Government Facilities	Local	Stage, waiting shed, purok centers	1			Damaged	150,000	
		Government Facilities	Local	Cuyo Covered Gym	1				0	

REGION PROVINCE CITY /MUNICIPALITY BARANGAY		TYPE	CLASSIFICATION	INFRASTRUCTURE	NUMBER OF DAMAGED	UNIT	QUANTITY	STATUS	COST(PHP)	REMARKS
		Government Facilities	Local	Barangay Catadman Multipurpose Building	1				0	
		Health facilities	Local	Cuyo District Hospital	1			Partially Damaged	462,917.77	Damaged Roofing and Ceiling
Araceli	24				35				146,585,000	
		Schools	Local	School Buildings	1			Damaged	60,000,000	
		Health facilities	Local	Hospitals	1			Damaged	20,000,000	
		Health facilities	Local	Health Center	1			Damaged	500,000	
		Government Facilities	Local	Feeder Port	1			Damaged	1,000,000	
		Roads	Local	Road and Bridges	1			Damaged	10,000,000	
		Government Facilities	Local	Electrical Posts	1			Damaged	12,000,000	
		Government Facilities	Local	Old Municipal Hall	1			Damaged	5,000,000	
		Government Facilities	Local	Covered Court	1			Damaged	22,000,000	
		Government Facilities	Local	Municipal Stage	1			Damaged	100,000	
		Government Facilities	Local	Motorpool	1			Damaged	200,000	
		Government Facilities	Local	Municipal Women's Crisis Center	1			Damaged	200,000	
		Utility Services Facilities	Local	Municipal Water System Building	1			Damaged	100,000	
		Government Facilities	Local	RIC Building	1			Damaged	300,000	
		Government Facilities	Local	Port Terminal Building	1			Damaged	500,000	
		Government Facilities	Local	Municipal Public Market	1			Damaged	1,000,000	
		Government Facilities	National	PCG Sub-Station	1			Damaged	500,000	
		Government Facilities	Local	Municipal Campanario Park	1			Damaged	1,000,000	
		Government Facilities	Local	Legislative Building	1			Damaged	1,000,000	
		Government Facilities	Local	Municipal Power House	1			Damaged	100,000	
		Church	Local	Catholic Church	1			Damaged	200,000	

REGION PROVINCE CITY /MUNICIPALITY BARANGAY		TYPE	CLASSIFICATION	INFRASTRUCTURE	NUMBER OF DAMAGED	UNIT	QUANTITY	STATUS	COST(PHP)	REMARKS
		Government Facilities	Local	Day Care Center	1			Damaged	250,000	
		Government Facilities	Local	Bahay Tuluyan	1			Damaged	400,000	
		Government Facilities	Local	Barangay Hall	1			Damaged	9,000,000	
		Tourism Facilities	Local	Tourism Sites and Accommodation Establishments	12			Damaged	1,235,000	Totally damaged cottages and rooms, damaged roofs, no power, and no internet
Kalayaan	29				30				38,600,000	
		Government Facilities	Local	Municipal Building	1			Damaged	850,000	Damaged roofing, ceiling, doors, windows
		Government Facilities	Local	Pasalubong Center	1			Totally damaged	2,100,000	
		Government Facilities	Local	Training Center	1			Damaged	350,000	Damaged roofing, ceiling, windows
		Government Facilities	Local	Police Station	1			Damaged	200,000	Damaged roofing, ceiling, doors, windows
		Government Facilities	Local	Public Toilet and Handwashing Facility	1			Damaged	750,000	Damaged roofing, ceiling, windows, painting
		Government Facilities	Local	Isolation Facility	1			Damaged	850,000	Damaged roofing, ceiling, windows
		Government Facilities	Local	Water Refilling Station	1			Damaged	700,000	Totally damaged building and partially damaged equipment
		Government Facilities	Local	Elevated Water Tank	1			Damaged	50,000	PVC tank damaged
		Health facilities	Local	Health Center	1			Damaged	500,000	Damaged roofing, ceiling, doors, windows
		Government Facilities	Local	Evacuation Center	1			Damaged	200,000	Damaged windows, staircase roofing
		Government Facilities	Local	Covered Court	1			Damaged	200,000	Damaged roofing
		Government Facilities	Local	Engineering Building	1			Damaged	500,000	Damaged roofing, doors, windows
		Government Facilities	Local	Green House	1			Totally damaged	500,000	

REGION PROVINCE CITY /MUNICIPALITY BARANGAY		TYPE	CLASSIFICATION	INFRASTRUCTURE	NUMBER OF DAMAGED	UNIT	QUANTITY	STATUS	COST(PHP)	REMARKS
		Schools	Local	School Buildings	2			Damaged	1,600,000	1 unit totally damaged, 1 unit 60 percent damaged
		Government Facilities	Local	Warehouse / Stock Room	1			Damaged	350,000	Damaged roofing, doors, windows
		Government Facilities	Local	Staff House	1			Damaged	1,000,000	Damaged roofing, doors, windows
		Government Facilities	Local	Transient House	1			Damaged	200,000	Damaged roofing and ceiling
		Government Facilities	Local	Day Care Center	1			Totally damaged	1,000,000	
		Government Facilities	Local	Sheltered Port	1			Damaged	300,000	Damaged docking area
		Government Facilities	Local	Enclosed Solar Dryer	1			Partially damaged	750,000	
		Utility Services Facilities	Local	Power House	1			Damaged	700,000	Damaged roofing, ceiling, doors, windows
		Utility Services Facilities	Local	Solar Power Plant	1			Partially damaged	500,000	
		Utility Services Facilities	Local	NAPOCOR Facilities	1			Damaged	8,000,000	Not operational due to damaged posts and electrical lines
		Government Facilities	Local	Multipurpose Building	1			Damaged	200,000	Damaged doors, windows
		Government Facilities	Local	Livelihood Training Center	1			Partially damaged	500,000	
		Utility Services Facilities	Local	SMART Telecommunication Facilities	1			Partially damaged	500,000	
		Government Facilities	National	Coast Guard Station	1			Totally damaged	5,000,000	
		Government Facilities	National	Military Facilities	1			Partially damaged	10,000,000	
		Government Facilities	National	Community Fish landing Facility (BFAR)	1			Damaged	250,000	
Magsaysay	11				11				17,000,000	
		Schools	Local	Magsaysay Central School	1			Partially damaged	1,300,000	2 buildings (3 classrooms)
		Schools	Local	Alcoba Elementary School	1			Totally damaged	3,500,000	1 building (3 classrooms)

REGION PROVINCE CITY /MUNICIPALITY BARANGAY		TYPE	CLASSIFICATION	INFRASTRUCTURE	NUMBER OF DAMAGED	UNIT	QUANTITY	STATUS	COST(PHP)	REMARKS
		Schools	Local	Cocoro High School	1			Totally damaged	3,500,000	1 building (3 classrooms)
		Schools	Local	Balaguen Elementary School	1			Partially damaged	500,000	1 building (1 classroom)
		Government Facilities	Local	Day Care Center	1			Partially damaged	500,000	1 building (1 room)
		Government Facilities	Local	Covered Gym	1			Totally damaged	5,000,000	
		Government Facilities	Local	Barangay Stage	1			Partially damaged	200,000	
		Health facilities	Local	Health Center	1			Partially damaged	500,000	
		Government Facilities	Local	Alcoba Mini Wharf	1			Partially damaged	500,000	
		Church	Local	Intigban Catholic Church	1			Totally damaged	1,000,000	
		Church	Local	Alcoba Catholic Church	1			Partially damaged	500,000	
Sofronio Española	2				2				105,000	
		Government Facilities	Local	Government Centers	1			Damaged	30,000	
		Schools	Local	Schools	1			Damaged	75,000	
El Nido (Bacuit)	17				19				1,822,000	
Sibaltan		Schools	Local	Sibaltan Elementary School	1			Damaged	100,000	Damaged / collapsed stage
Corong-Corong		Church	Local	Chapel	1			Damaged	0	Damaged roofing
Manlag		Government Facilities	Local	SK Bulding and Manlag National High School	2			Damaged	200,000	Damaged roofing
Bebeladan		Government Facilities	Local	Covered Court	1			Damaged	100,000	Damaged roofing
Bebeladan		Roads	Local	Barangay Road	1			Damaged	100,000	Damaged due to falling debris
Bucana		Bridges	Local	Hanging Bridge	1			Damaged	100,000	Damaged column
Bucana		Church	Local	Chapel	1			Damaged	10,000	
Villa Libertad		Government Facilities	Local	Evacuation Center	1			Damaged	100,000	Damaged roofing
New Ibajay		Schools	Local	New Ibajay Elementary School	1			Damaged	100,000	Damaged wall of school canteen
New Ibajay		Schools	Local	School Canteen	1			Damaged	50,000	Damaged wall made of light materials
New Ibajay		Church	Local	Chapel	1			Damaged	10,000	Damaged roofing

REGION PROVINCE CITY /MUNICIPALITY BARANGAY		TYPE	CLASSIFICATION	INFRASTRUCTURE	NUMBER OF DAMAGED	UNIT	QUANTITY	STATUS	COST(PHP)	REMARKS
Barutoan		Bridges	Local	Yokoton Bridge	1			Damaged	150,000	
Aberawan		Government Facilities	Local	Sitio Simpian and Langeb Langeban Purok Halls	2			Damaged	20,000	
New Ibajay		Schools	Local	Elementary School	1			Damaged	50,000	Damaged roofing
Villa Libertad		Bridges	Local	Concrete Bridge	1			Damaged	500,000	
Villa Libertad		Government Facilities	Local	Bat-Bat Stage	1			Damaged	50,000	Damaged roofing
		Health facilities	Local	El Nido Community Hospital	1			Damaged	182,000	
Dumaran	138				141				64,081,937.2	
Bohol		Schools	Local	Bohol National High School	1			Damaged buildings, stage,gym, toilets, canteen and offices	260,000	
Bohol		Government Facilities	Local	Brgy Stage	1			Damaged	30,000	
Bohol		Government Facilities	Local	Brgy. Hall	1			Damaged	50,000	
Bohol		Government Facilities	Local	Lucky Angel Day Care	1			Damaged	15,000	
Bohol		Schools	Local	Bohol Elementary School	1			Damaged school buildings	4,525,000	
Bohol		Schools	Local	Pedro Navarro Elementary School	1			Damaged school buildings, stage , office, canteed and school fence	1,655,000	
Sto. Tomas		Schools	Local	Sto. Tomas Elementary School	1			Damaged	1,550,000	
Sto. Tomas		Government Facilities	Local	Sto. Tomas Day Care Center	1			Damaged	10,000	
Sto. Tomas		Health facilities	Local	Brgy. Health Station	1			Damaged	25,000	
Sto. Tomas		Government Facilities	Local	Brgy. Isolation Building	1			Damaged	15,000	
Sto. Tomas		Government Facilities	Local	Mini Market	1			Damaged	15,000	
Sto. Tomas		Government Facilities	Local	Brgy stage and grandstand	1			Damaged	80,000	
Sto. Tomas		Government Facilities	Local	Senior Citizen Building	1			Damaged	15,000	

REGION PROVINCE CITY /MUNICIPALITY BARANGAY		TYPE	CLASSIFICATION	INFRASTRUCTURE	NUMBER OF DAMAGED	UNIT	QUANTITY	STATUS	COST(PHP)	REMARKS
Sto. Tomas		Government Facilities	Local	Brgy. Storage Facility	1			Damaged	50,000	
Calasag		Schools	Local	Calasag Elementary School	1			Damaged	40,000	
Calasag		Government Facilities	Local	Brgy. Hall	1			Damaged	225,000	
Calasag		Health facilities	Local	Brgy. Health Center	1			Damaged	10,000	
Calasag		Government Facilities	Local	SK Hall	1			Damaged	25,000	
Catep		Government Facilities	Local	Gymnasium	1			Damaged	100,000	
Catep		Schools	Local	Catep Elementary School	1			Damaged	225,000	
Catep		Government Facilities	Local	Senior Citizen Building	1			Damaged	7,500	
Catep		Government Facilities	Local	Waiting shed and brgy. outpost	1			Damaged	80,000	
Catep		Government Facilities	Local	Microscopist Building	1			Damaged	100,000	
Catep		Government Facilities	Local	Evacuation Center	1			Damaged	200,000	
Bacao		Schools	Local	So Nagpadalan Elementary School	1			Damaged	300,000	
Bacao		Flood control	Local	So. Nagadalan Day Care Center	1			Damaged	300,000	
Bacao		Schools	Local	Bacao National High School	1			Damaged	1,500,000	
Bacao		Schools	Local	Bacao Elementary School	1			Damaged	380,000	
Bacao		Government Facilities	Local	Stage and Public Toilet	1			Damaged	80,000	
Bacao		Government Facilities	Local	Brgy. Hall	1			Damaged	15,000	
Bacao		Government Facilities	Local	Senior Citizen Building	1			Damaged	120,000	
Poblacion		Utility Services Facilities	Local	Power line	1			Damaged	500,000	
Poblacion		Schools	Local	Dumaran National High School	1			Damaged	239,000	Damaged stage, building, school Library, stock room, guard house and hand washing facility

REGION PROVINCE CITY /MUNICIPALITY BARANGAY		TYPE	CLASSIFICATION	INFRASTRUCTURE	NUMBER OF DAMAGED	UNIT	QUANTITY	STATUS	COST(PHP)	REMARKS
Poblacion		Schools	Local	Dumaran Central School	1			Damaged	1,821,000	Damaged district office, stock room, buidling and stage
Poblacion		Government Facilities	Local	Barangay Stage	1			Damaged	150,000	
Poblacion		Government Facilities	Local	Main Building	1			Damaged	450,000	Damaged rooftop
Poblacion		Government Facilities	Local	Building II	1			Damaged	300,000	
Poblacion		Government Facilities	Local	SB Building	1			Damaged	100,000	
Poblacion		Government Facilities	Local	MDRRM Building	1			Damaged	100,000	
Poblacion		Government Facilities	Local	Gym, Grandstand, Stage	1			Damaged	500,000	
Poblacion		Government Facilities	Local	Evacuation Center (near gym)	1			Damaged	190,000	
Poblacion		Government Facilities	Local	Manpower Development Center	1			Damaged	175,000	
Poblacion		Government Facilities	Local	ABC Building	1			Damaged	300,000	
Poblacion		Government Facilities	Local	DILG Building	1			Damaged	80,000	
Poblacion		Government Facilities	Local	Comelec Building	1			Damaged	180,000	
Poblacion		Government Facilities	Local	Tourism Building	1			Damaged	30,000	
Poblacion		Government Facilities	Local	Isolation Building	1			Damaged	500,000	
Poblacion		Government Facilities	Local	Engineering Building	1			Damaged	50,000	
Danleg		Schools	Local	Danleg National High School	1			Damaged	1,800,000	
Danleg		Schools	Local	Dalmacio Sadio Elementary School	1			Damaged	644,000	
Danleg		Government Facilities	Local	Municipal Sub Office	1			Damaged	50,000	
Danleg		Government Facilities	Local	Fire Station	1			Damaged	50,000	
Danleg		Government Facilities	Local	Isolation Building	1			Damaged	100,000	
Danleg		Government Facilities	Local	ABC Building	1			Damaged	100,000	

REGION PROVINCE CITY /MUNICIPALITY BARANGAY		TYPE	CLASSIFICATION	INFRASTRUCTURE	NUMBER OF DAMAGED	UNIT	QUANTITY	STATUS	COST(PHP)	REMARKS
Danleg		Government Facilities	Local	Danleg Covered Gym	1			Damaged	50,000	
Danleg		Health facilities	Local	Barangay Health Station	1			Damaged	5,000	
Danleg		Schools	Local	Danleg Elementary School	1			Damaged	1,500,000	Damage to Principal Office
Danleg		Schools	Local	School Stage	1			Damaged	100,000	
Danleg		Schools	Local	Classroom 4	1			Damaged	200,000	
Danleg		Schools	Local	Other School Facilities	1			Damaged	50,000	
Danleg		Schools	Local	School Clinic	1			Damaged	150,000	
Danleg		Government Facilities	Local	Buligay Children's Park	1			Damaged	50,000	
Sta Teresita		Government Facilities	Local	Public Market	1			Damaged	500,000	
Sta Teresita		Flood control	Local	Sea Wall	1			Damaged	800,000	
Sta Teresita		Schools	Local	Sta Teresita National High School	1			Damaged	202,000	Damage to stage, 2-storey 8-classroom building, 3-storey 12-classroom building, 1-classroom building
Sta Teresita		Schools	Local	Malague Elementary School	1			Damaged	638,000	
Sta Teresita		Schools	Local	Nala Elementary School	1			Damaged	1,032,000	
Sta Teresita		Schools	Local	Sta Teresita Elementary School	1			Damaged	2,000,000	
Sta Teresita		Schools	Local	Magsasaka Elementary School	1			Damaged	30,000	
Capayas		Government Facilities	Local	Stage	1			Damaged	30,000	
Capayas		Government Facilities	Local	Isolation Building	1			Damaged	20,000	
Capayas		Government Facilities	Local	Sitio Hall	1			Damaged	15,000	
Capayas		Schools	Local	Aguinaldo Elementary School	1			Damaged	77,000	
Capayas		Schools	Local	Capayas High School	1			Damaged	300,000	
Capayas		Schools	Local	Capayas Elementary School	1			Damaged	350,000	

REGION PROVINCE CITY /MUNICIPALITY BARANGAY		TYPE	CLASSIFICATION	INFRASTRUCTURE	NUMBER OF DAMAGED	UNIT	QUANTITY	STATUS	COST(PHP)	REMARKS
Capayas		Government Facilities	Local	Barangay Hall	1			Damaged	5,000	
Capayas		Government Facilities	Local	Water Tank Concrete Fence	1			Damaged	15,000	
Capayas		Schools	Local	Dumaran Main Land National High School Capayas Extension	1			Damaged	5,000,000	
Sta Maria		Government Facilities	Local	Gym	1			Damaged	350,000	
Sta Maria		Government Facilities	Local	Peace and Glory Day Care Center	1			Damaged	20,000	
Sta Maria		Government Facilities	Local	Grand Stand	1			Damaged	10,000	
Sta Maria		Schools	Local	Sta Maria National High School	1			Damaged	68,000	
Sta Maria		Schools	Local	Sta Maria Elementary School	1			Damaged	700,000	
Sta Maria		Schools	Local	Tagumpay Elementary School	1			Damaged	4,800,000	Damaged classrooms
Sta Maria		Government Facilities	Local	Day Care Center	1			Damaged	50,000	
Sta Maria		Government Facilities	Local	Tagumpay Purok Stage	1			Damaged	150,000	
Sta Maria		Government Facilities	Local	Calait Purok Stage	1			Damaged	30,000	
Sta Maria		Government Facilities	Local	Maundal Purok Stage and Court	1			Damaged	40,000	
Ilian		Schools	Local	Ilian National High School	1			Damaged	950,000	
Ilian		Schools	Local	Ilian Elementary School	1			Damaged	278,000	
Ilian		Government Facilities	Local	Evacuation Center	1			Damaged	30,000	
Ilian		Government Facilities	Local	BDRRM Office	1			Damaged	10,000	
Ilian		Schools	Local	Catama National High School	1			Damaged	656,000	
Ilian		Schools	Local	Latungay Elementary School	1			Damaged	70,000	
Ilian		Schools	Local	School Stage and Mini Gym	1			Damaged	30,000	

REGION PROVINCE CITY /MUNICIPALITY BARANGAY		TYPE	CLASSIFICATION	INFRASTRUCTURE	NUMBER OF DAMAGED	UNIT	QUANTITY	STATUS	COST(PHP)	REMARKS
Ilian		Government Facilities	Local	Day Care Center	1			Damaged	20,000	
Ilian		Health facilities	Local	Health Center	1			Damaged	40,000	
Ilian		Government Facilities	Local	Latungay Sitio Hall	1			Damaged	20,000	
Ilian		Utility Services Facilities	Local	Latungay Power House	1			Damaged	50,000	
Ilian		Schools	Local	Catama School Stage and Mini Gym	1			Damaged	300,000	
Ilian		Schools	Local	Catama Elementary School	1			Damaged	320,000	
Ilian		Government Facilities	Local	Catama Stage	1			Damaged	70,000	
Ilian		Government Facilities	Local	Old Day Care Center	1			Damaged	25,000	
Culasian		Government Facilities	Local	Gym	1			Damaged	3,000,000	
Culasian		Government Facilities	Local	Barangay Hall	1			Damaged	300,000	
Culasian		Schools	Local	Culasian Elementary School	1			Damaged	400,000	
Culasian		Government Facilities	Local	Purok Pag-asa Stage	1			Damaged	60,000	
Culasian		Schools	Local	San Jose Elementary School	1			Damaged	150,000	
Magsaysay		Schools	Local	Magsaysay National High School	1			Damaged	300,000	
Magsaysay		Schools	Local	Magsaysay Elementary School	1			Damaged	20,000	
Magsaysay		Government Facilities	Local	Gym	1			Damaged	200,000	
Magsaysay		Government Facilities	Local	Isolation Facility	1			Damaged	50,000	
Magsaysay		Schools	Local	Sitio Comminyte School Building	1			Damaged	500,000	Damage to 2 unit school building
Magsaysay		Schools	Local	Pantalan Elementary School	1			Damaged	1,500,000	
Magsaysay		Schools	Local	Comminyte Elementary School	1			Damaged	1,500,000	
Tanatanaon		Schools	Local	Manggahan Elementary School	1			Damaged	750,000	

REGION PROVINCE CITY /MUNICIPALITY BARANGAY		TYPE	CLASSIFICATION	INFRASTRUCTURE	NUMBER OF DAMAGED	UNIT	QUANTITY	STATUS	COST(PHP)	REMARKS
Tanatanaon		Government Facilities	Local	Gym	1			Damaged	75,000	
Tanatanaon		Schools	Local	Tanatanaon Elementary School	1			Damaged	480,000	
Itangil		Schools	Local	Classrooms	4			Damaged	50,000	2 storey building
Itangil		Schools	Local	School canteen	1			Damaged	10,000	
Itangil		Government Facilities	Local	SK Building	1			Damaged	5,000	
Itangil		Government Facilities	Local	Bahay Tuluyan	1			Damaged	20,000	
Itangil		Government Facilities	Local	Barangay Stage	1			Damaged	50,000	
Itangil		Government Facilities	Local	Zone II Building	1			Damaged	10,000	1 unit building
Itangil		Government Facilities	Local	Grandstand	1			Damaged	250,000	
Itangil		Government Facilities	Local	Children's Park	1			Damaged	100,000	
Itangil		Health facilities	Local	Women's Health Center	1			Damaged	20,000	
Itangil		Health facilities	Local	Barangay Health Center	1			Damaged	30,000	
Itangil		Government Facilities	Local	Zone II Day Care Center	1			Damaged	50,000	
Itangil		Government Facilities	Local	Public Market	1			Damaged	150,000	
Itangil		Government Facilities	Local	Storage Facility	1			Damaged	50,000	
Itangil		Government Facilities	Local	School Stage and Mini Gym	1			Damaged	500,000	
Itangil		Schools	Local	Bolo Elementary School	1			Damaged	350,000	
Itangil		Government Facilities	Local	Bolo Day Care Center	1			Damaged	50,000	
Itangil		Government Facilities	Local	Villa Constanca Day Care Center	1			Damaged	50,000	
Itangil		Schools	Local	Itangil Elementary School	1			Damaged	624,000	
		Health facilities	Local	Vice Governor Francisco F. Ponce De Leon Memorial Hospital	1			Damaged	407,674.72	

REGION PROVINCE CITY /MUNICIPALITY BARANGAY		TYPE	CLASSIFICATION	INFRASTRUCTURE	NUMBER OF DAMAGED	UNIT	QUANTITY	STATUS	COST(PHP)	REMARKS
		Health facilities	Local	Araceli/Dumaran District Hospital and Facilities	1			Damaged	9,402,762.48	
Linapacan	12				12				637,000	
Barangonan		Government Facilities	Local	Barangonan Barangay Hall	1			Damaged	6,000	Damage to roofing (flashing, gutter)
Cabunlawan		Church	Local	Cabunlawan Church	1			Partially damaged	5,000	
Calibangbangan		Health facilities	Local	Calibangbangan Health Center	1			Partially damaged	25,000	Damage to roofing
Decabaitot		Schools	Local	Decabaitot Elementary School	1			Partially damaged	15,000	Damage to stage roofing
Maroyogroyog		Schools	Local	Maroyogroyog High School	1			Damaged	10,000	Totally damaged shed
Nangalao		Flood control	Local	Nangalao Sea Wall	1			Partially damaged	50,000	
Nangalao		Schools	Local	Nangalao Elementary School	1			Partially damaged	4,500	Damage to roofing
New Colaylayan		Government Facilities	Local	New Colaylayan Pier 1	1			Partially damaged	150,000	
New Colaylayan		Government Facilities	Local	New Colaylayan Pier 2	1			Partially damaged	300,000	
Pical		Government Facilities	Local	Pical Barangay Hall	1			Partially damaged	65,000	
Pical		Government Facilities	Local	Pical Evacuation Center	1			Partially damaged	2,000	
San Miguel		Flood control	Local	San Miguel Sea Wall	1			Partially damaged	4,500	
REGION 7	43				42				2,155,000,000	
CEBU	8				7				2,000,000,000	
Lapu-Lapu (Opon)	3				2				0	

REGION PROVINCE CITY /MUNICIPALITY BARANGAY		TYPE	CLASSIFICATION	INFRASTRUCTURE	NUMBER OF DAMAGED	UNIT	QUANTITY	STATUS	COST(PHP)	REMARKS
		Government Facilities		Government Command Control Center for the Visayas (GCCC)	1				0	- Severe damage on roof and ceiling located at the command center. - Shattered glass wall located at the PDPS section. - Shattered glass located at the viewing deck. - Ripped canopy at the main entrance. - Detached OCD Logo. - Shattered and toppled glass at a room in the 3rd floor. - Leaking on video wall from the third floor due to damage ceiling.
		Government Facilities		Gun-ob Fire Station (Lapu- Lapu City Fire District)	1				0	
		Government Facilities		Poblacion Fire Station (Lapu- Lapu City Fire District)	0				0	
Naga	1				1				0	
		Government Facilities		CDRRMO Naga	1				0	Partially damaged
Cebu City	2				2				0	
		Government Facilities		RHQ Camp Segio Osmena, Sr	1				0	Damaged camp facade
		Government Facilities		Consolacion Municipal Hall	1				0	Partially damaged
Alegria	1				1				2,000,000,000	
Brgy. Madridejos		Roads		K00178+800 - K0180+000, Intermittent sections, Santand er-Barili-Toledo Road	1				2,000,000,000	Damaged/collapse d pavement at intermittent sections due to scouring and damaged seawall from strong waves; fallen trees, electric posts and other debris
Toledo	1				1				0	

REGION PROVINCE CITY /MUNICIPALITY BARANGAY		TYPE	CLASSIFICATION	INFRASTRUCTURE	NUMBER OF DAMAGED	UNIT	QUANTITY	STATUS	COST(PHP)	REMARKS
		Government Facilities		Toldeo Cebu Fire Station	1				0	Partially damaged
BOHOL	35				35				155,000,000	
No breakdown	6				6				39,500,000	
		Bridges		K0031+779, Sinakayan Bridge, Approach A	1				10,000,000	Damaged road slope protection, roadcut, and sinking / collapsed pavement
		Drainage Facility		K0008+807, Tagbilaran City- Corella- Sikatuna Road	1				1,000,000	Damaged drainage facility
		Roads		K0078+540 - K0078+620, Jct Tagbilaran East Rd, Jagna-Sierra Bullones Rd	1				20,000,000	Major road slip and ground settlement of road base and shoulder, scouring of concrete pavement base, estimated length = 80m, estimated depth = 15m
		Roads		K0088+340 - K0088+400, Jct Tagbilaran East Rd, Jagna-Sierra Bullones Rd	1				5,000,000	Fallen trees, soil erosion, estimated length = 50m, estimated height = 15m
		Roads		. K0082+613 - K0082+643, Jct Tagbilaran East Rd, Jagna-Sierra Bullones Rd	1				2,500,000	Fallen trees, soil erosion, estimated length = 30m, estimated height = 25m
		Bridges		Loboc Bridge, Tagbilaran City-Co rellaSikatuna- Loboc Road	1				1,000,000	Damaged slope protection at both bridge abutments
Catigbian	1				1				10,000,000	
Haguilanan		Bridges		Sampilangon Bridge K0039+084	1				10,000,000	Damaged abutment, cracked approach, and damaged guardrails
Balilihan	2				2				10,000,000	
Cantomimbo		Flood control		K0026+000	1				10,000,000	Scouring, damaged flood control

REGION PROVINCE CITY /MUNICIPALITY BARANGAY		TYPE	CLASSIFICATION	INFRASTRUCTURE	NUMBER OF DAMAGED	UNIT	QUANTITY	STATUS	COST(PHP)	REMARKS
		Government Facilities		Balilihan Bohol Fire Station	1				0	Partially damaged
Calape	1				1				10,000,000	
Liboron		Flood control		K009+300	1				10,000,000	Scouring of flood control structure
Batuan	1				1				15,000,000	
Makapiko		Roads		Balilihan-Hanopol- Batuan Rd	1				15,000,000	Damaged slope protection and road slips, scouring of unpaved shoulder
Jagna	7				7				15,000,000	
Tubod Monte		Roads		K0065+100 - K0065+200, Jct Tagbilaran East Rd, Jagna-Sierra Bullones Rd	1				5,000,000	Fallen trees and electrical posts, soil erosion, estimated length = 100m, estimated height = 15m
Tubod Monte		Roads		K0066+800 - K0066+850, Jct Tagbilaran East Rd, Jagna-Sierra Bullones Rd	1				1,000,000	Fallen trees and electrical posts, soil erosion, estimated length = 100m, estimated height = 15m
Can-ipol		Roads		K0070+050 - K0070+080, Jct Tagbilaran East Rd, Jagna-Sierra Bullones Rd	1				1,000,000	Rock collapse, estimated length = 30m, estimated height = 20m
Lonoy		Roads		. K0071+500 - K0070+080, Jct Tagbilaran East Rd, Jagna-Sierra Bullones Rd	1				2,000,000	Fallen trees and electrical post; soil erosion, estimated length = 200m, estimated height = 10m
Mayana		Roads		K0076+700 - K0076+780, Jct Tagbilaran East Rd, Jagna-Sierra Bullones Rd	1				3,000,000	Fallen trees and electrical post; soil erosion, estimated length = 200m, estimated height = 10m
Tubod Monte		Roads		K0068+700 - K0068+850, Jct Tagbilaran East Rd, Jagna-Sierra Bullones Rd	1				1,000,000	Fallen trees, soil erosion, estimated length = 80m, estimated height = 15m
Brgy. Can-uba		Roads		Tagbilaran East Road	1				2,000,000	Road slip due to scouring of shore line

REGION PROVINCE CITY /MUNICIPALITY BARANGAY		TYPE	CLASSIFICATION	INFRASTRUCTURE	NUMBER OF DAMAGED	UNIT	QUANTITY	STATUS	COST(PHP)	REMARKS
Bilar	1				1				20,000,000	
Villa Aurora		Roads		K0182+350 - K0182+450, Loay Interior Road	1				20,000,000	Damaged existing slope protection, road slip and scouring of unpaved shoulder, estimated length = 100m, estimated depth = 30m
Candijay	1				1				5,000,000	
Gabayan		Roads		Tagbilaran East Road	1				5,000,000	Change in river flow causing scouring of unpaved shoulder
Guindulman	1				1				1,000,000	
Tabajan		Roads		K0175+000 - K0175+300, Tagbilaran East Road	1				1,000,000	Flash floods from Tabajan river, estimated length of flood waters = 300m, estimated depth of flood waters = 0.6m
Loay	2				2				4,500,000	
		Roads		K0244+000, Tagbilaran East Road, boundary between brgy. Palo and Hinawanan	1				500,000	Soil erosion
Tocdog		Roads		Tagbilaran East Road	1				4,000,000	Road slip due to scouring of shore line
Lila	1				1				1,000,000	
		Roads		Tagbilaran East Road	1				1,000,000	Road slip due to scouring and collapse of existing slope protection foundation
Garcia Hernandez	4				4				18,000,000	
Brgy East Ulbujan		Roads		Tagbilaran East Road	1				2,000,000	Scouring of existing grouted riprap shore protection

REGION PROVINCE CITY /MUNICIPALITY BARANGAY		TYPE	CLASSIFICATION	INFRASTRUCTURE	NUMBER OF DAMAGED	UNIT	QUANTITY	STATUS	COST(PHP)	REMARKS
Brgy. Malinao		Roads		Tagbilaran East Road	1				5,000,000	Scouring of existing grouted riprap shore protection from the Bohol Circumferential Road concreting project
West Ulbujan		Roads		Tagbilaran East Road	1				5,000,000	Road slip due to scouring of shore line
Brgy. Manaba		Bridges		J. Cuenco Bridge, Tagbilaran East Road	1				6,000,000	Scouring of foundations at Pier 1 and Pier 5
Loboc	2				2				6,000,000	
Villaflor		River Control		Loboc River Control (Villaflor Section), Loay Interior Road	1				3,000,000	Washed out/scoured flood control structure
Valladolid		River Control		Loboc River Control (Valladolid Section), Loay interior Road	1				3,000,000	Washed out/scoured flood control structure
Cortes	1				1				0	
		Government Facilities		Cortes Bohol Fire Station	1				0	Totally damaged
Danao	1				1				0	
		Government Facilities		Danao Bohol Fire Station	1				0	Partially damaged
Valencia	1				1				0	
		Government Facilities		Valencia Bohol Fire Station	1				0	Partially damaged
Loon	1				1				0	
		Government Facilities		Loon Bohol Fire Station	1				0	Partially damaged
Maribojoc	1				1				0	
		Government Facilities		Maribojoc Bohol Fire Station	1				0	Partially damaged
REGION 8	16				20				173,400,000	
LEYTE	16				20				173,400,000	
Tolosa	1				20				4,000,000	
San Roque		Roads	National	Road	20	Meter		Passable	4,000,000	
Dulag	3				0				51,000,000	
Luan		Roads	National	Road	0			Passable	27,000,000	

REGION PROVINCE CITY /MUNICIPALITY BARANGAY		TYPE	CLASSIFICATION	INFRASTRUCTURE	NUMBER OF DAMAGED	UNIT	QUANTITY	STATUS	COST(PHP)	REMARKS
San Jose		Roads	National	Road	0			Passable	14,000,000	
San Jose		Roads	National	Road	0			Passable	10,000,000	
Kananga	2				0				5,200,000	
Natubgan		Roads	National	Road	0			Passable	3,200,000	
Rizal		Roads	National	Road	0			Passable	2,000,000	
Albuera	6				0				46,700,000	
Malitbug		Roads	National	Road	0			Passable	10,000,000	
Cambalading		Roads	National	Road	0			Passable	7,500,000	
Benolho		Roads	National	Road	0			Passable	25,000,000	
Calingatnan		Roads	National	Road	0				1,250,000	
Tabgas		Roads	National	Road	0				1,250,000	
Tabgas		Roads	National	Road	0				1,700,000	
Ormoc	4				0				66,500,000	
Ipil		Roads	National	Road	0			Passable	25,000,000	
Campdownes		Roads	Local	Road	0				1,500,000	
Bagongbong		Roads	National	Road	0				20,000,000	
Mahayahay		Roads	National	Road	0				20,000,000	
REGION 10	41				55				178,835,000	
MISAMIS ORIENTAL	20				37				39,977,000	
Gingoog	5				5				27,000,000	
Brgy 24A		Flood control		Dike	1				10,000,000	Scouring and hole
Brgy 15		Flood control		Sea Wall	1				15,000,000	Upper portion of the seawall was collapsed
Kamanikan		Bridges		Spillway	1				1,000,000	Approach of the spillway was damaged.
Purok 7, Brgy. Agay-ayan, Gingoog City		Rechanneling			1				500,000	Rechanneling was damaged by flashflood
Sitio Tabon-tabon, Brgy. 24		Rechanneling			1				500,000	Rechanneling was damaged by flashflood
Magsaysay (Linugos)	2				0				0	
		LGU Owned FM Station and Transmitter		FM Station and Transmitter	0				0	

REGION PROVINCE CITY /MUNICIPALITY BARANGAY		TYPE	CLASSIFICATION	INFRASTRUCTURE	NUMBER OF DAMAGED	UNIT	QUANTITY	STATUS	COST(PHP)	REMARKS
		CIS			0				0	10Ha. Damage at Lilo Area, Booting Stage. 10Ha, at Cabubunahan, 5Ha. Maniban (new;y planted damage)
Naawan	4				0				0	
Mapulog		Government Facilities		Spillway	0				0	LGU owned Water Pumping Station
Mapulog		Bridges			0				0	Digcamara Bridge
Maputi		Bridges			0				0	Maputi-Patag Bridge
Tagbalobo		Bridges		Tagbalobo Bridge	0				0	
No breakdown	2				32				0	
Tagbalobo		Bridges			0				0	
		Schools			32				0	Flooded classrooms, damaged roofs, broken windows, collapsed gate, soaked modules
Tagoloan	2				0				10,295,000	
Sta Ana		Bridges		Sta Ana Bridge	0				4,145,000	Sta. Ana. Bridge Old and New
Baluarte, Mohon and Poblacion		Flood control	National	Flood Rover Protection Dike	0				6,150,000	
Villanueva	1				0				0	
• Brgy Upper Dayawan		Bridges		Foot Bridge	0				0	
Cagayan de Oro	1				0				0	
		Schools			0				0	Huge cracks in the walls and floors
Claveria	2				0				2,450,000	
		Flood control		Riprap	0				800,000	Riprap wall had been washed away

REGION PROVINCE CITY /MUNICIPALITY BARANGAY		TYPE	CLASSIFICATION	INFRASTRUCTURE	NUMBER OF DAMAGED	UNIT	QUANTITY	STATUS	COST(PHP)	REMARKS
		Utility Services Facilities		Water System	0				1,650,000	Transmission line – 60 meter 10" G.I and 50 meter 8" G.I Pipe detached from primary source Distribution line – 100 meter 1" PE pipe and 20 meter 3" PE pipe detached and washed away 5 length 10" PVC pipe washed away and covered with stones and debris
El Salvador	1				0				232,000	
Molugan		Fish/Meat/Vegetable Stall (13) near National Highway and 1 sari-saristore	Local	Local Market Stalls	0				232,000	
BUKIDNON	18				18				138,858,000	
Malitbog	10				1				48,874,500	
Kalingking		Bridges	Local	Footbridge and culvert	0				100,000	
Kiabo		Spillway	Local		0				100,000	
Omagling		1 spillway. 1 footbridge and 2 road areas	Local		0				65,000	landslide
Poblacion		1 spillway 1 footbridge 1 area (road) 1 box culvert	Local		0				235,000	
Sampiano		spillway	Local		0				2,000,000	
San Luis		Roads	Local		0				1,300,000	13 road areas damaged
Siloo		6 hanging bridges 1 spillway 4 areas (roads)	Local		0				29,000,000	
Sta Ines		2 hanging bridges 1 spillway	Local		0				16,000,000	
Sumalsag		Roads	Local		0				74,500	
Poblacion		Health facilities	Local	Isolation Center	1				0	
Impasugong	2				3				1,825,000	

REGION PROVINCE CITY /MUNICIPALITY BARANGAY		TYPE	CLASSIFICATION	INFRASTRUCTURE	NUMBER OF DAMAGED	UNIT	QUANTITY	STATUS	COST(PHP)	REMARKS
Pinaanan and Dumalaguig		Bridges	Local		0				1,800,000	
Kalabugao		Animal Sheds	Local	Animal Sheds	3				25,000	
Valencia	5				2				88,158,500	
Batangan		Flood control	National		0				45,000,000	Partially damaged – Approximately 250 meters damaged portion of DPWH funded dike
Batangan		Chapel			0				150,000	
San Isidro		Flood control	National		0				43,000,000	Partially damaged – Approximately 240 meters damaged portion of DPWH funded dike
Vintar		Schools	Local	CCCMII-School	1				5,000	
San Isidro		private building	Local	Warehouse	1				3,500	
No breakdown	1				12				0	
		Schools			12				0	Flooded classrooms, damaged roofs, broken windows, collapsed gate, soaked modules
LANAO DEL NORTE	2				0				0	
Iligan	1				0				0	
		Schools			0				0	Damaged roofs, collapsed fence, heavily flooded
No breakdown	1				0				0	
		CIS			0				0	
CAMIGUIN	1				0				0	
No breakdown	1				0				0	
		Schools			0				0	Flooded classrooms, damaged roofs
REGION 12	1				1				20,000,000	
COTABATO	1				1				20,000,000	
Kabacan	1				1				20,000,000	
Brgy. Kayaga		Flood control		Dike	1	Meter		damaged	20,000,000	700 Meters out of 1Km Protection dike was damaged.

REGION PROVINCE CITY /MUNICIPALITY BARANGAY		TYPE	CLASSIFICATION	INFRASTRUCTURE	NUMBER OF DAMAGED	UNIT	QUANTITY	STATUS	COST(PHP)	REMARKS
CARAGA	149				0				12,823,973,975.11	
SURIGAO DEL NORTE	75				0				8,114,804,907.57	
Del Carmen	5				0				92,784,266.35	
		Government Facilities	Local	Del Carmen Fire Station	0				2,941,801.17	
		Roads	National	K0019+(-362) - K0068+0627	0	Kilometer			10,000,000	On-going clearing operation
		Roads	National	S00025SG-Jct. Sayak Airport Rd. Chainage 0 – Chainage 58	0	Meter			20,000	On-going clearing operation
		Roads	National	K0009+(-364)- K0015+803	0	Kilometer			1,400,000	On-going clearing operation
		Schools	Local	Infrastructure, building, facilities and equipment	0				78,422,465.18	SSCT Del Carmen Campus
Surigao City	5				0				289,873,183.89	
Brgy. Rizal		Government Facilities	Local	BFP Regional Office Caraga	0				8,391,617	
		Government Facilities	Local	Surigao City Central Fire Station	0				5,512,084	
		Government Facilities	Local	San Juan Fire Substation	0				1,915,650	
		Schools	Local	227 classrooms	0				163,000,000	
		Schools	Local	Infrastructure, building, facilities and equipment,	0				111,053,832.89	SSCT Main Campus
Dapa	3				0				7,019,236.33	
		Government Facilities	Local	Dapa Fire Station	0				1,919,236.33	
		Roads	National	K0001+(-1019)- K0018+678	0	Kilometer			3,700,000	On-going clearing operation
		Roads	National	K0001+(-961)- K0007+039	0	Kilometer			1,400,000	On-going clearing operation
San Francisco (Anao-Aon)	4				0				91,108,186	
		Government Facilities	Local	San Francisco Fire Station	0				1,602,936	
		Government Facilities	Local	Camp SARU	0				2,505,250	
		Bridges, Culvert, Dams	Local	Bridges, Culvert, Dams	0				60,000,000	
		Water Facilities	Local	Water Facilities	0				27,000,000	

REGION PROVINCE CITY /MUNICIPALITY BARANGAY		TYPE	CLASSIFICATION	INFRASTRUCTURE	NUMBER OF DAMAGED	UNIT	QUANTITY	STATUS	COST(PHP)	REMARKS
Pilar	2				0				8,400,000	
		Roads	National	K0019+(-449)- K0039+714	0	Kilometer			4,200,000	On-going clearing operation clearing operations
		Roads	National	K0004+(-359)- K0024+1103	0	Kilometer			4,200,000	On-going clearing operation
Socorro	1				0				1,400,000	
		Roads	National	K0000+(-004)- K0007+174	0	Kilometer			1,400,000	On-going clearing operation
General Luna	3				0				5,600,000	
		Roads	National	K0001+(-1000)- K0005+925	0	Kilometer			1,400,000	On-going clearing operation
		Roads	National	K0015 +(-395)- K0020+420	0	Kilometer			1,200,000	On-going clearing operation
		Roads	National	K0001+(-990)- K0015+299	0	Kilometer			3,000,000	On-going clearing operation
Claver	12				0				59,600,000	
Tayaga		Sea wall	Local	Sea wall	0				20,000,000	
Magallanes,		Flood control	Local	River control	0				10,000,000	
		Utility Services Facilities	Local	Gyms, Barangay Halls and Stage	0				3,550,000	
Ladgaron		Government Facilities	Local	Health Center	0				30,000	
		Health facilities	Local	Evacuation Center, Treatment Facility, and Birthing Facility	0				1,450,000	
		Government Facilities	Local	Government Buildings and Outpost	0				2,200,000	
		Roads	Local	Pathway and Boardwalks	0				1,100,000	
		Utility Services Facilities	Local	Markets and Commercial Buildin	0				1,300,000	
Daywan		Bridges	Local	Rift Roughing Baoy Bridge	0				10,000,000	
		Water Facilities	Local	Water Facilities	0				20,000	

REGION PROVINCE CITY /MUNICIPALITY BARANGAY		TYPE	CLASSIFICATION	INFRASTRUCTURE	NUMBER OF DAMAGED	UNIT	QUANTITY	STATUS	COST(PHP)	REMARKS
		Schools	Local	Claver Public Schools (National High School, Day Care Centers, Tertiary and Elementary Schools)	0				1,900,000	
		Private Structures		Damaged churches, gasoline station, and BBQ Station, and private commercial buildings	0				8,050,000	
Mainit	8				0				133,703,035	
Magpayang,		Roads	Local	Farm to Market Road	0				1,000,000	
		Water Facilities	Local	Water Facilities	0				8,350,000	
		Government Facilities	Local	Municipal Buildings and other facilities	0				55,750,000	
		Church	Local	Church	0				2,650,000	
		Tourism Facilities	Local	Lake Kasili Lakeside Hotel & Resort, Tourism Building, Cottages, Pool	0				11,000,000	
		Schools	Local	Mainit Public Schools (National High Schools and Elementary Schools)	0				36,700,000	
		Private Structures	Local	Churches	0				2,650,000	
		Schools	Local	Infrastructure, building, facilities and equipment	0				15,603,035	SSCT Mainit Campus
Malimono	3				0				15,227,000	
Tinago,		Flood control	Local	flood control/river dike	0				8,000,000	
Can-aga		Gabions	Local	Gabions	0				180,000	
		Schools	Local	Infrastructure, building, facilities and equipment,	0				7,047,000	SSCT Malimono Campus
Tubod	14				0				40,090,000	
		Irrigation Dam, Slope Protection, Bridges	Local	Irrigation Dam, Slope Protection, Bridges	0				650,000	

REGION PROVINCE CITY /MUNICIPALITY BARANGAY		TYPE	CLASSIFICATION	INFRASTRUCTURE	NUMBER OF DAMAGED	UNIT	QUANTITY	STATUS	COST(PHP)	REMARKS
Poblacion		Government Facilities	Local	Health facilities (Rural Health Unit)	0				300,000	
Capayahan		Health facilities	Local	Barangay Health Center	0				150,000	
Cawilan		Agricultural Facilities	Local	Agricultural Facilities (Mechanical Dryer)	0				600,000	
Del Rosario,		Agricultural Facilities	Local	Agricultural Facilities	0				500,000	
Del Rosario,		Roads	Local	Barangay Road	0				350,000	
Timamana,		Bridges	Local	Barangay Bridges	0				50,000	
Marga		Bridges	Local	Barangay Bridges	0				50,000	
San Pablo and Timamana		. Communication Facilities (Globe and Smart)	Local	. Communication Facilities (Globe and Smart)	0				1,500,000	
		Water Facilities	Local	Water Facilities	0				590,000	
		Municipal Buildings and other facilities	Local	Municipal Buildings and other facilities	0				17,100,000	
		Tourism Facilities	Local	Tourism Building, Park and other Facilities	0				5,200,000	
		Schools	Local	Tubod Public Schools(National High Schools and Elementary Schools)	0				11,050,000	
		Private Structures	Local	Partially damaged facilities and buildings in a mining site	0				2,000,000	
Tagana-an	13				0				67,000,000	
Aurora,		Utility Services Facilities	Local	Public Toilet, Basketball Court, Stage, Isolation Facility	0				1,000,000	
Azucena,		Government Facilities	Local	Barangay Halls and Day Care Centers	0				1,000,000	
Banban		Government Facilities	Local	Isolation Building, Brgy. Hall, Elementary Covered Court, Day Care Center	0				2,000,000	

REGION PROVINCE CITY /MUNICIPALITY BARANGAY		TYPE	CLASSIFICATION	INFRASTRUCTURE	NUMBER OF DAMAGED	UNIT	QUANTITY	STATUS	COST(PHP)	REMARKS
Cawilan		Government Facilities	Local	Sea Port, Fish Port, Seawalls, School Buildings (elementary and high school), Brgy. Office, Health Center, Pump boats, Churches	0				10,000,000	
Himama-ug,		Government Facilities	Local	Water Reservoir, Irrigation System, High School Building, Brgy. Hall, MRF, Day Care Center, and Covered Court	0				5,000,000	
Laurel		Government Facilities	Local	Basketball Court, Elementary School, Health Center, and Brgy. Hall	0				2,000,000	
Lower Libas		Government Facilities	Local	Brgy. Multipurpose Gym, Day Care Center, BPLK Outpost, Waiting Shed, Churches, Grotto, Birthing Clinic, Health Center, Water System, Brgy. Hall and Elementary School Building	0				10,000,000	
Opong		Government Facilities	Local	Brgy. Office, Health Center, Road Network	0				1,000,000	
Patiño,		Government Facilities	Local	. Sea Wall, Covered Court, Day Care, Brgy. Hall, Water System, Elementary School Building, and Pump boats	0				5,000,000	
Union		Government Facilities	Local	Churches, Health Station, Day Care Center, Isolation Area, Waiting Sheds, School Gym, Elementary School, Brgy. Office, Tanod Outpost	0				1,000,000	
		Municipal Building and other facilities	Local	Municipal Building and other facilities	0				13,000,000	

REGION PROVINCE CITY /MUNICIPALITY BARANGAY		TYPE	CLASSIFICATION	INFRASTRUCTURE	NUMBER OF DAMAGED	UNIT	QUANTITY	STATUS	COST(PHP)	REMARKS
		Tourism Facilities	Local	Tagana-an Resto Park	0				4,000,000	
		Schools	Local	Tagana-an School Buildings (Elementary and High School)	0				12,000,000	
No breakdown	2				0				7,303,000,000	
		Government Buildings	Local	Government Buildings	0				400,000,000	
		Schools	Local	457 classrooms	0				6,903,000,000	Province wide
DINAGAT ISLANDS	12				0				4,271,328,067.54	
No breakdown	2				0				15,662,936	
		Government Facilities	Local	Office of the Provincial Fire Marshall	0				1,662,936	
		Schools	Local	310 classrooms	0				14,000,000	Province wide
Tubajon	1				0				1,775,637	
		Government Facilities	Local	Tubajon Fire Station	0				1,775,637	
Basilisa	2				0				3,920,861,672	
		Government Facilities	Local	Basilisa Fire Station	0				1,861,672	
		Private and public critical facilities		Private and public critical facilities	0				3,919,000,000	
Cagdianao	2				0				126,154,803.52	
		Government Facilities	Local	Cagdianao Fire Station	0				1,835,803.52	
		Private and public critical facilities		Private and public critical facilities	0				124,319,000	
Dinagat	1				0				1,861,672	
		Government Facilities	Local	Dinagat Fire Station	0				1,861,672	
Libjo	1				0				1,612,824.22	
		Government Facilities	Local	Libjo Fire Station	0				1,612,824.22	
Loreto	1				0				1,949,086.8	
		Government Facilities	Local	Loreto Fire Station	0				1,949,086.8	
San Jose	2				0				201,449,436	
		Government Facilities	Local	San Jose Fire Station	0				1,662,936	

REGION PROVINCE CITY /MUNICIPALITY BARANGAY		TYPE	CLASSIFICATION	INFRASTRUCTURE	NUMBER OF DAMAGED	UNIT	QUANTITY	STATUS	COST(PHP)	REMARKS
		Private and public critical facilities		Private and public critical facilities	0				199,786,500	
BUTUAN CITY	5				0				70,000,000	
Butuan	5				0				70,000,000	
		Roads	National	K1261+0900 to K1261+0990	0	Kilometer			5,000,000	Limited access (Passable at least one (1) lane for All Types of Vehicles Previous landslides aggravated. On-going clearing operation.
De Oro		Roads	National	K1240+0500 to K1240+0700	0	Kilometer			5,000,000	No alternate route. Limited access (Passable at least one (1) lane for All Types of Vehicles Previously reported as Soil erosion and aggravated to landslide. On-going clearing operation and monitoring on field situation.
Pianing		Bridges	National	K1235+0380 to K1235+0395	0	Kilometer			10,000,000	Limited Access (Passable) at least one (1) lane to all types of vehicl as of 10:11 AM, December 18, 2021. Provision of temporary bridge approach (i.e., sheet piling using Steel IBeam, and embankment) at Abutment B (both lanes). Alternate route at Butuan City Cagayan de Oro- Iligan Road Section

REGION PROVINCE CITY /MUNICIPALITY BARANGAY		TYPE	CLASSIFICATION	INFRASTRUCTURE	NUMBER OF DAMAGED	UNIT	QUANTITY	STATUS	COST(PHP)	REMARKS
Anticala		Roads	National	K1245+0950 to K1246+0250	0				10,000,000	Limited Access (Passable) at least one (1) lane to all types of vehicle as of December 17, 2021. No alternate route.
		Schools	Local	50 classrooms	0				40,000,000	
SURIGAO DEL SUR	3				0				138,800,000	
Cortes	1				0				180,000	
Brgy. Poblacion Cortes		Roads	National	K1272+0172 to K1272+0282	0	Kilometer			180,000	Passable (All Lanes & All Types of Vehicles) Clearing operation completed (December 16, 2021, 10:40 AM).
Lanuza	1				0				120,000	
Nurcia		Roads	National	K1269+0800 to K1269+0850	0	Kilometer			120,000	Passable (All Lanes & All Types of Vehicles) Clearing operation completed (December 16, 2021, 11:20 AM).
No breakdown	1				0				138,500,000	
		Schools	Local	137 classrooms	0				138,500,000	Province wide
AGUSAN DEL NORTE	50				0				127,741,000	
Kitcharao	40				0				42,811,000	
Brgy. San Roque		Roads	National	K1171+0600 to K1171+0640	0	Kilometer			30,000,000	Limited Access (Passable) At least one (1) lane for All Types of Vehicles (R/L); 4 lanes.
Crossing		Government Facilities	Local	Municipal Hall Bldg	0			Damage in roofing, windows and ceiling	3,000,000	
Crossing		Government Facilities	Local	Motor Poll Bldg	0			Damage in roofing	20,000	
Crossing		Government Facilities	Local	Municipal Stage	0			Damage in ceiling and roofing	50,000	
Crossing		Government Facilities	Local	Senior Citizen. Bldg	0			Damage in roofing	100,000	

REGION PROVINCE CITY /MUNICIPALITY BARANGAY		TYPE	CLASSIFICATION	INFRASTRUCTURE	NUMBER OF DAMAGED	UNIT	QUANTITY	STATUS	COST(PHP)	REMARKS
Crossing		Government Facilities	Local	Brgy. Health Sta.	0			Damage in roofing	500,000	Damage in roofing
Crossing		Government Facilities	Local	Birthing Clinic	0			Damage in roofing	300,000	
Songkoy		Government Facilities	Local	Market	0			Damage in roofing	1,000,000	
Songkoy		Government Facilities	Local	Brgy Health Sta.	0			Damage in roofing	40,000	
Songkoy		Government Facilities	Local	Integrated Terminal	0			Damage in roofing and windows	2,000,000	
Songkoy		Government Facilities	Local	Multi-purpose Bldg	0			Damage in roofing	100,000	
Poblacion		Government Facilities	Local	Napalan Sports	0			Damage in roofing (steel truss)	100,000	
Mahayahay		Government Facilities	Local	Brgy. Hall	0			Damage in roofing	25,000	
Mahayahay		Government Facilities	Local	Day Care Center	0			Damage in roofing	50,000	
Mahayahay		Government Facilities	Local	Health Center	0			Damage in roofing	60,000	
Mahayahay		Government Facilities	Local	Covered Court	0			Damage in roofing	150,000	
Sangay		Government Facilities	Local	Day Care Center	0			Damage in roofing	20,000	
Sangay		Government Facilities	Local	Fish Port	0			Damage in roofing	50,000	
Sangay		Government Facilities	Local	Multi-purpose Bldg	0			Damage in roofing	500,000	
San Roque		Government Facilities	Local	Gymnasium	0			Damage in roofing	20,000	
San Roque		Government Facilities	Local	Health Center	0			Damage in roofing	100,000	
San Roque		Government Facilities	Local	Multi-purpose Bldg	0			Damage in roofing	3,000	
San Roque		Government Facilities	Local	Senior Citzn. Bldg	0			Damage in roofing	3,000	
Canaway		Government Facilities	Local	Gymnasium	0			Damage in roofing	300,000	
Canaway		Government Facilities	Local	Brgy. Hall	0			Damage in roofing	100,000	
Jaliobong		Government Facilities	Local	Gymnasium	0			Damage in roofing	300,000	
Jaliobong		Government Facilities	Local	Brgy. Hall	0			Damage in roofing	30,000	

REGION PROVINCE CITY /MUNICIPALITY BARANGAY		TYPE	CLASSIFICATION	INFRASTRUCTURE	NUMBER OF DAMAGED	UNIT	QUANTITY	STATUS	COST(PHP)	REMARKS
Jaliobong		Government Facilities	Local	Birthing Clinic	0			Damage in roofing	80,000	
Bangayan		Government Facilities	Local	Gymnasium	0			Damage in roofing	5,000	
Crossing		Utility Services Facilities	Local	Street Light	0			Damage in wiring, post and accessories	350,000	
Sangay		Utility Services Facilities	Local	Street Light	0			Damage in wiring, post and accessories	300,000	
Jaliobong		Utility Services Facilities	Local	Street Light	0			Damage in wiring, post and accessories	200,000	
Bangayan		Utility Services Facilities	Local	Street Light	0			Damage in wiring, post and accessories	150,000	
Songkoy		Utility Services Facilities	Local	Water Facility	0				150,000	
Poblacion		Utility Services Facilities	Local	Water Facility	0				800,000	
Mahayahay		Utility Services Facilities	Local	Water Facility	0				200,000	
Sangay		Utility Services Facilities	Local	Water Facility	0				15,000	
Canaway		Utility Services Facilities	Local	Water Facility	0				500,000	
Jaliobong		Utility Services Facilities	Local	Water Facility	0				1,000,000	
Bangayan		Utility Services Facilities	Local	Water Facility	0				140,000	
Cabadbaran	2				0				25,630,000	
Mabini		Roads	National	K1214+0316 to K1214+0350	0	Kilometer			30,000	Passable (All Lanes & All Types of Vehicles) Clearing operation completed (December 16, 2021, 04:00 PM.
		Schools	Local	32 classrooms	0				25,600,000	
No breakdown	1				0				58,600,000	
		Schools	Local	69 classrooms	0				58,600,000	Province wide
Santiago	7				0				700,000	
San Isidro		Utility Services Facilities	Local	Water Facility	0				100,000	

REGION PROVINCE CITY /MUNICIPALITY BARANGAY		TYPE	CLASSIFICATION	INFRASTRUCTURE	NUMBER OF DAMAGED	UNIT	QUANTITY	STATUS	COST(PHP)	REMARKS
Jagupit		Utility Services Facilities	Local	Water Facility	0				100,000	
Curva		Utility Services Facilities	Local	Water Facility	0				100,000	
Pob. 1		Utility Services Facilities	Local	Water Facility	0				100,000	
Pob. 2		Utility Services Facilities	Local	Water Facility	0				100,000	
Lapaz		Utility Services Facilities	Local	Water Facility	0				100,000	
Tagbuyacan		Utility Services Facilities	Local	Water Facility	0				100,000	
AGUSAN DEL SUR	4				0				101,300,000	
Sibagat	1				0				500,000	
San Vicente		Roads	National	K1257+0150 to K1257+0300	0	Kilometer			500,000	Passable (All Lanes & All Types of Vehicles) as of December 18, 2021 at 6:00 AM. Flooding subsided. Damages include washed out guardrails (100 l.m.) and scouring of shoulder (72 l.m. length x 10 l.m. width x 1 m depth). No alternate route.
Esperanza	1				0				300,000	
Piglawigan		Roads	National	K1280+0820 to K1281+0000	0	Kilometer			300,000	Opened to traffic on December 17, 2021 at 3:30 PM.
Bayugan	1				0				100,000,000	
Sto. Niño		Roads	National	1285+0600	0	Kilometer			100,000,000	On-going monitoring of affected area. Corrected name of barangay from Brgy. Sto. Niño to Brgy. Berseba. No alternate route.
No breakdown	1				0				500,000	

REGION PROVINCE CITY /MUNICIPALITY BARANGAY		TYPE	CLASSIFICATION	INFRASTRUCTURE	NUMBER OF DAMAGED	UNIT	QUANTITY	STATUS	COST(PHP)	REMARKS
		Schools	Local	2 classrooms	0				500,000	Province wide
BARM	1				7				0	
LANAO DEL SUR	1				7				0	
Ditsaan-Ramain	1				7				0	
		Schools	Local		7			Partially damaged	0	Reported partially damaged on 20 December 2021 by MDRMO Ditsaan Ramain.

CLASS SUSPENSION

REGION PROVINCE CITY /MUNICIPALITY BARANGAY		LEVEL FROM	LEVEL TO	TYPE	DATE OF SUSPENSION	TIME OF SUSPENSION	DATE RESUMED	TIME RESUMED	REMARKS
GRAND TOTAL	464								
MIMAROPA	41								
PALAWAN	9								
Cagayancillo	1								
		Pre-school	Tertiary	All	16 December 2021	13:00	26 December 2021		
Culion	1								
		Pre-school	Tertiary	Public	16 December 2021	13:00			
Taytay	1								
		Pre-school	Tertiary	All	17 December 2021				
Puerto Princesa	1								
		Pre-school	Tertiary	All	17 December 2021		18 December 2021		City Government Order
Linapacan	1								
		Pre-school	Tertiary	All	17 December 2021				
Coron	1								
		Pre-school	Tertiary	All	17 December 2021				
Agutaya	1								
		Pre-school	Tertiary	All	16 December 2021		26 December 2021		
El Nido (Bacuit)	1								
		Pre-school	Tertiary	All	16 December 2021		26 December 2021		
Narra	1								

REGION PROVINCE CITY /MUNICIPALITY BARANGAY		LEVEL FROM	LEVEL TO	TYPE	DATE OF SUSPENSION	TIME OF SUSPENSION	DATE RESUMED	TIME RESUMED	REMARKS
		Pre-school	Tertiary	All	17 December 2021		26 December 2021		
ROMBLON	17								
Province-Wide	17								
		Pre-school	Tertiary	All	16 December 2021	12:00	20 December 2021		
OCCIDENTAL MINDORO	15								
Province-Wide	11								
		Pre-school	Tertiary	All	17 December 2021	08:00	20 December 2021		Magsaysay, Calintaan, Sablayan and Mamburao suspend classes on December 15, & December 17, 2021 and resumed on December 20, 2021
Magsaysay	1								
		Pre-school	Pre-school	All	15 December 2021	08:00	20 December 2021		
Calintaan	1								
		Pre-school	Tertiary	All	17 December 2021	08:00	20 December 2021		
Sablayan	1								
		Pre-school	Tertiary	All	17 December 2021	08:00	20 December 2021		
Mamburao	1								
		Pre-school	Tertiary	All	17 December 2021	08:00	20 December 2021		
REGION 6	5								
CAPIZ	3								
Panay	1								
		Pre-school	Tertiary	All	16 December 2021				EO No. 35
Pontevedra	1								
		Pre-school	Tertiary	All	16 December 2021				EO No. 25
Cuartero	1								
		Pre-school	Tertiary	All	16 December 2021				EO No. 60
ILOILO	1								
Iloilo City	1								
		Pre-school	Tertiary	Government Office	16 December 2021				EO No. 149
NEGROS OCCIDENTAL	1								
Candoni	1								
		Pre-school	Tertiary	Government Office	16 December 2021				EO No. 45
REGION 7	145								

REGION PROVINCE CITY /MUNICIPALITY BARANGAY		LEVEL FROM	LEVEL TO	TYPE	DATE OF SUSPENSION	TIME OF SUSPENSION	DATE RESUMED	TIME RESUMED	REMARKS
BOHOL	48								
Province-Wide	48								
		Pre-school	Secondary	Public	16 December 2021		03 January 2022		The classes were suspended for only two days because from December 20 to January 2 is Christmas break.
CEBU	61								
Bogo	1								
		Pre-school	Secondary	Public	16 December 2021		03 January 2022		The classes were suspended for only two days because from December 20 to January 2 is Christmas break.
Carcar	1								
		Pre-school	Secondary	Public	16 December 2021	10:55	03 January 2022		The classes were suspended for only two days because from December 20 to January 2 is Christmas break.
Province-Wide	53								
		Pre-school	Secondary	Public	16 December 2021	06:30	03 January 2022		The classes were suspended for only two days because from December 20 to January 2 is Christmas break.
Naga	1								
		Pre-school	Secondary	Public	16 December 2021		03 January 2022		The classes were suspended for only two days because from December 20 to January 2 is Christmas break.
Danao	1								
		Pre-school	Secondary	Public	16 December 2021		03 January 2022		The classes were suspended for only two days because from December 20 to January 2 is Christmas break.
Lapu-Lapu (Opon)	1								

REGION PROVINCE CITY /MUNICIPALITY BARANGAY		LEVEL FROM	LEVEL TO	TYPE	DATE OF SUSPENSION	TIME OF SUSPENSION	DATE RESUMED	TIME RESUMED	REMARKS
		Pre-school	Secondary	Public	16 December 2021		03 January 2022		The classes were suspended for only two days because from December 20 to January 2 is Christmas break.
Mandaue	1								
		Pre-school	Secondary	Public	16 December 2021		03 January 2022		The classes were suspended for only two days because from December 20 to January 2 is Christmas break.
Talisay	1								
		Pre-school	Secondary	Public	16 December 2021		03 January 2022		The classes were suspended for only two days because from December 20 to January 2 is Christmas break.
Toledo	1								
		Pre-school	Secondary	Public	16 December 2021		03 January 2022		The classes were suspended for only two days because from December 20 to January 2 is Christmas break.
NEGROS ORIENTAL	30								
Bais	1								
		Pre-school	Secondary	Public	16 December 2021		03 January 2022		The classes were suspended for only two days because from December 20 to January 2 is Christmas break.
Bayawan (Tulong)	1								
		Pre-school	Secondary	Public	16 December 2021		03 January 2022		The classes were suspended for only two days because from December 20 to January 2 is Christmas break.
Dumaguete	1								
		Pre-school	Secondary	Public	16 December 2021		03 January 2022		The classes were suspended for only two days because from December 20 to January 2 is Christmas break.

REGION PROVINCE CITY /MUNICIPALITY BARANGAY		LEVEL FROM	LEVEL TO	TYPE	DATE OF SUSPENSION	TIME OF SUSPENSION	DATE RESUMED	TIME RESUMED	REMARKS
Guihulngan	1								
		Pre-school	Secondary	Public	16 December 2021	13:55	03 January 2022		The classes were suspended for only two days because from December 20 to January 2 is Christmas break.
Tanjay	1								
		Pre-school	Secondary	Public	16 December 2021	12:00	03 January 2022		The classes were suspended for only two days because from December 20 to January 2 is Christmas break.
Province-Wide	25								
		Pre-school	Secondary	Public	16 December 2021		03 January 2022		The classes were suspended for only two days because from December 20 to January 2 is Christmas break.
SIQUIJOR	6								
Province-Wide	6								
		Pre-school	Secondary	Public	16 December 2021	12:00	03 January 2022		The classes were suspended for only two days because from December 20 to January 2 is Christmas break.
REGION 8	143								
SAMAR	26								
Province-Wide	26								
		Pre-school	Tertiary	All	15 December 2021				Based on PDRMO Samar SitRep as of 15 December 2021, 5:00 PM
EASTERN SAMAR	23								
Province-Wide	23								
		Pre-school	Tertiary	All	16 December 2021				Based on Eastern Samar EO No. BPE 12-024, s. 2021
NORTHERN SAMAR	24								
Province-Wide	24								
		Pre-school	Tertiary	All	16 December 2021		17 December 2021		Based on PLGU Northern Samar Advisory

REGION PROVINCE CITY /MUNICIPALITY BARANGAY		LEVEL FROM	LEVEL TO	TYPE	DATE OF SUSPENSION	TIME OF SUSPENSION	DATE RESUMED	TIME RESUMED	REMARKS
BILIRAN	8								
Province-Wide	8								
		Pre-school	Tertiary	All	16 December 2021				Based on PLGU Biliran EO No. 37
SOUTHERN LEYTE	19								
Province-Wide	19								
		Pre-school	Tertiary	All	15 December 2021	13:00			Based on Southern Leyte EO No. 59, s. 2021
LEYTE	43								
Province-Wide	43								
		Pre-school	Tertiary	All	16 December 2021				Based on PLGU Leyte EO No. 12-01-2021
REGION 9	71								
ZAMBOANGA DEL NORTE	27								
Province-Wide	27								
		Pre-school	Tertiary	All	16 December 2021		20 December 2021		
ZAMBOANGA SIBUGAY	16								
Province-Wide	16								
		Pre-school	Tertiary	All	16 December 2021		20 December 2021		
ZAMBOANGA DEL SUR	28								
Province-Wide	28								
		Pre-school	Tertiary	All	16 December 2021		20 December 2021		
REGION 10	28								
MISAMIS ORIENTAL	1								
Cagayan de Oro	1								
				All			03 January 2022		EO 146 re Suspension of Work in all offices and classes
BUKIDNON	23								
Province-Wide	22								
				All	16 December 2021		03 January 2022		EO 38 re Suspension of classes
Malitbog	1								
				All	16 December 2021		03 January 2022		EO re Suspension of classes

REGION PROVINCE CITY /MUNICIPALITY BARANGAY		LEVEL FROM	LEVEL TO	TYPE	DATE OF SUSPENSION	TIME OF SUSPENSION	DATE RESUMED	TIME RESUMED	REMARKS
LANAO DEL NORTE	1								
Tubod	1								
				All	16 December 2021		03 January 2022		
MISAMIS OCCIDENTAL	3								
Oroquieta	1								
				All	16 December 2021		03 January 2022		EO 071-2021- Suspension of classes in all levels in public and private schools
Baliangao	1								
				All	16 December 2021		03 January 2022		EO re Suspension of classes in all levels in public and private schools
Sinacaban	1								
				All	16 December 2021		03 January 2022		EO re Suspension of classes in all levels in public and private schools
REGION 11	26								
DAVAO CITY	1								
No breakdown	1								
		Pre-school	Tertiary	All	16 December 2021	12:00	17 December 2021	17:00	Proclamation No. 5, series of 2021
DAVAO ORIENTAL	3								
Baganga	1								
		Pre-school	Tertiary	All	16 December 2021	08:00	17 December 2021		Memorandum Order No. 8, series of 2021 & Memorandum No. 9, series of 2021
Boston	1								
		Pre-school	Tertiary	All	16 December 2021		17 December 2021		Memorandum Order No. 7, series of 2021 & Memorandum Order No. 2, series of 2021/& Memorandum No. 9, series of 2021
Cateel	1								

REGION PROVINCE CITY /MUNICIPALITY BARANGAY		LEVEL FROM	LEVEL TO	TYPE	DATE OF SUSPENSION	TIME OF SUSPENSION	DATE RESUMED	TIME RESUMED	REMARKS
		Pre-school	Tertiary	All	16 December 2021		17 December 2021		Memorandum Order No. 7 series of 2021 & Executive Order No. 15, series of 2021/& Memorandum No. 9, series of 2021
DAVAO DE ORO	11								
Province-Wide	11								
		Pre-school	Tertiary	All	16 December 2021		17 December 2021		Memorandum Order No. __, series of 2021 (both issued on December 16, 2021)
DAVAO DEL NORTE	11								
Province-Wide	11								
		Pre-school	Tertiary	All	16 December 2021		17 December 2021		Memorandum Order issued on December 16 (Suspension of work and classes in all public and private agencies and schools subject to the discretion of respective LCEs, Executive Order No. 37, series of 2021 & Public Advisory announcing the lifting of classes and work issued on by Sto. Tomas, Davao del Norte
CARAGA	5								
BUTUAN CITY	1								
Butuan	1								
		Pre-school	Tertiary	All	15 December 2021	13:00		17:20	Classes resumed December 20, 2021
SURIGAO DEL SUR	1								
Lanusa	1								
				All					EO 12-043, S 2021 (Suspension of Work and Classes in Government and Private Institutions and Offices)
AGUSAN DEL SUR	3								
No breakdown	1								

REGION PROVINCE CITY /MUNICIPALITY BARANGAY		LEVEL FROM	LEVEL TO	TYPE	DATE OF SUSPENSION	TIME OF SUSPENSION	DATE RESUMED	TIME RESUMED	REMARKS
		Pre-school	Tertiary	All	16 December 2021		17 December 2021		
Prosperidad	1								
		Pre-school	Tertiary	All	16 December 2021		18 December 2021		
Trento	1								
		Pre-school	Secondary		15 December 2021		17 December 2021		

WORK SUSPENSION

REGION PROVINCE CITY /MUNICIPALITY BARANGAY		TYPE	DATE OF SUSPENSION	TIME OF SUSPENSION	DATE RESUMED	TIME RESUMED	REMARKS
GRAND TOTAL	306						
MIMAROPA	51						
ROMBLON	17						
Province-Wide	17						
		All	16 December 2021	12:00	20 December 2021		
OCCIDENTAL MINDORO	11						
Province-Wide	11						
		All	17 December 2021	08:00	20 December 2021		Sablayan, Calintaan and Mamburao, Occidental Mindoro also suspended work on Dec 17, 2021 ang resumed on December 20,2021
ORIENTAL MINDORO	16						
Roxas	1						
		All	16 December 2021		17 December 2021		
Province-Wide	15						
		All	17 December 2021	08:00	17 December 2021		
PALAWAN	7						
Taytay	1						
		All	17 December 2021	00:00	19 December 2021		
El Nido (Bacuit)	1						
		All	17 December 2021		19 December 2021		
Linapacan	1						
		All	17 December 2021		19 December 2021		

REGION PROVINCE CITY /MUNICIPALITY BARANGAY		TYPE	DATE OF SUSPENSION	TIME OF SUSPENSION	DATE RESUMED	TIME RESUMED	REMARKS
Cagayancillo	1						
		All	16 December 2021		26 December 2021		
Puerto Princesa	1						
		Public	17 December 2021		18 December 2021		
Narra	1						
		All	17 December 2021		26 December 2021		
Agutaya	1						
		All	16 December 2021		26 December 2021		
REGION 6	14						
ILOILO	6						
Calinog	2						
		All	15 December 2021				EO No. 85
		All	16 December 2021				EO No. 85
Banate	1						
		Public	16 December 2021	13:00			Memorandum Order No. 11, Series of 2021
Tigbauan	1						
		Public	16 December 2021				EO No. 2021-52
Iloilo City	1						
		Public	16 December 2021				EO No. 149
No breakdown	1						
		Public	16 December 2021				EO No. 26
NEGROS OCCIDENTAL	2						
No breakdown	1						
		Public	16 December 2021	14:00			Memorandum Order as of December 16, 2021
Cadiz	1						
		All	16 December 2021				EO No. 38
GUIMARAS	1						
No breakdown	1						
		All	16 December 2021				EO No. 62
ANTIQUE	1						
San Jose de Buenavista	1						
		Public	16 December 2021				EO No. 045
CAPIZ	4						

REGION PROVINCE CITY / MUNICIPALITY BARANGAY		TYPE	DATE OF SUSPENSION	TIME OF SUSPENSION	DATE RESUMED	TIME RESUMED	REMARKS
Cuartero	1						
		All	16 December 2021				EO No. 60
Pontevedra	1						
		All	16 December 2021				EO No. 25
Panay	1						
		All	16 December 2021				EO No. 35
No breakdown	1						
		All	16 December 2021				EO No. 30
REGION 8	143						
SOUTHERN LEYTE	19						
Province-Wide	19						
		All	15 December 2021				Based on Southern Leyte EO No. 59, s. 2021
EASTERN SAMAR	23						
Province-Wide	23						
		All	16 December 2021				Based on Eastern Samar EO No. BPE 12-024, s. 2021
NORTHERN SAMAR	24						
Province-Wide	24						
		Public	16 December 2021		17 December 2021		Based on PLGU Northern Samar Advisory
SAMAR	26						
Province-Wide	26						
		All	15 December 2021				Based on PDRMO Samar Situational Report as of 5 December 2021, 5:00 PM
BILIRAN	8						
Province-Wide	8						
		All	16 December 2021				Based on PLGU Biliran EO No. 37, s. 2021
LEYTE	43						
Province-Wide	43						
		All	16 December 2021				Based on Leyte EO No. 12-01-2021
REGION 9	39						
ZAMBOANGA DEL SUR	28						

REGION PROVINCE CITY / MUNICIPALITY BARANGAY		TYPE	DATE OF SUSPENSION	TIME OF SUSPENSION	DATE RESUMED	TIME RESUMED	REMARKS
Province-Wide	28						
		Public	16 December 2021		18 December 2021		
		All	16 December 2021		20 December 2021		
ZAMBOANGA DEL NORTE	7						
Dapitan	1						
		Public	16 December 2021		20 December 2021		
Dipolog	1						
		Public	16 December 2021		20 December 2021		
Polanco	1						
		Public	16 December 2021		20 December 2021		
Piñan (New Piñan)	1						
		Public	16 December 2021		20 December 2021		
Katipunan	1						
		Public	16 December 2021		20 December 2021		
Sibutad	1						
		Public	16 December 2021		20 December 2021		
President Manuel A. Roxas	1						
		Public	16 December 2021		20 December 2021		
ZAMBOANGA SIBUGAY	4						
Ipil	1						
		Public	16 December 2021		20 December 2021		
Mabuhay	1						
		All	16 December 2021		20 December 2021		
Siay	1						
		Public	16 December 2021		20 December 2021		
Imelda	1						
		Public	16 December 2021		20 December 2021		
REGION 10	6						
MISAMIS ORIENTAL	3						
Cagayan de Oro	1						
		All	16 December 2021		27 December 2021		EO 146 – Suspension of work in all offices
Binuangan	1						
		Public	16 December 2021		27 December 2021		Suspension of work in government offices

REGION PROVINCE CITY / MUNICIPALITY BARANGAY		TYPE	DATE OF SUSPENSION	TIME OF SUSPENSION	DATE RESUMED	TIME RESUMED	REMARKS
Salay	1						
		Public	16 December 2021		27 December 2021		Suspension of work in government offices
BUKIDNON	1						
Malitbog	1						
		Public	16 December 2021		27 December 2021		Suspension of work in government offices
LANAO DEL NORTE	1						
Tubod	1						
		All	16 December 2021		27 December 2021		Suspension of class in government and private offices
MISAMIS OCCIDENTAL	1						
Sinacaban	1						
		All	16 December 2021		27 December 2021		Suspension of class in government and private offices
REGION 11	13						
DAVAO CITY	1						
No breakdown	1						
		Public	16 December 2021	12:00	17 December 2021	17:00	Proclamation No. 5 series of 2021
DAVAO DEL NORTE	11						
Province-Wide	11						
		All	16 December 2021		11 December 2021		Provincial Memorandum Order series of 2021 re Suspension of Work and Classes in all Public and Private Agencies and Schools subject to the discretion of respective LCEs, Executive Order No. 37, series of 2021 & Public Advisory Lifting the Suspension of Classes and Work - Sto. Tomas, Davao del Norte
DAVAO ORIENTAL	1						
Cateel	1						
		Public	16 December 2021		17 December 2021		Executive Order No. 14, series of 2021 & Executive Order No. 15, series of 2021
CARAGA	39						

REGION PROVINCE CITY /MUNICIPALITY BARANGAY		TYPE	DATE OF SUSPENSION	TIME OF SUSPENSION	DATE RESUMED	TIME RESUMED	REMARKS
BUTUAN CITY	1						
Butuan	1						
		Public	15 December 2021	13:00			Until further notice. Proclamation No. 002, s. 2021
SURIGAO DEL NORTE	28						
Province-Wide	28						
		Public	15 December 2021	08:00			Resumption until further notice. Executive Order No. 21-045 series of 2021
DINAGAT ISLANDS	7						
Province-Wide	7						
		Public	15 December 2021	12:00			Resumption of work until further notice. Executive Order No. 12-07 series of 2021
SURIGAO DEL SUR	3						
Lanuza	1						
		All	16 December 2021				EO 12-043, S 2021
Cagwait	1						
		All					Executive Order No. 52 - suspension of work to all public and private agencies re: Typhoon 'ODETTE'
Carrascal	1						
		All	15 December 2021				Issued Executive Order No. 47, S.2021 "Orders the usspension of Work and School Activities to all levels
BARMM	1						
LANAO DEL SUR	1						
Ganassi	1						
		All	16 December 2021	08:00			

DECLARATION OF STATE OF CALAMITY

REGION PROVINCE CITY /MUNICIPALITY BARANGAY		TYPE	RESOLUTION NUMBER	RESOLUTION DATE	REMARKS
GRAND TOTAL	361				
MIMAROPA	73				
ROMBLON	17				
Province-Wide	17				
		Province	Proclamation No. 1267	21 December 2021	Proclamation issued by the Office of the President
MARINDUQUE	6				
Province-Wide	6				
		Region	Proclamation No. 1267	21 December 2021	Proclamation issued by the Office of the President
OCCIDENTAL MINDORO	11				
Province-Wide	11				
		Region	Proclamation No. 1267	21 December 2021	Proclamation issued by the Office of the President
ORIENTAL MINDORO	15				
Province-Wide	15				
		Region	Proclamation No. 1267	21 December 2021	Proclamation issued by the Office of the President
PALAWAN	24				
Province-Wide	24				
		Region	Proclamation No. 1267	21 December 2021	- Proclamation issued by the Office of the President -Municipal Resolution No. 422-S-2021 for Cagayancillo, Palawan dated 20 December 2021 -Resolution No. 596, s 2021 for Roxas, Palawan dated 20 December 2021 -Provincial Resolution No. 16377-S-2021 for the Province of Palawan dated 21 December 2021 -Municipal Resolution No. 507-S-2021 for Aborlan, Palawan dated 21 December 2021 -Municipal Resolution No. 116-014-S-2021 for Kalayaan, Palawan dated 21 December 2021 -Municipal Resolution No. 2021-132 for San Vicente, Palawan dated 21 December 2021 -Resolution No. 1509, s 2021 for Puerto Princesa City, Palawan dated 22 December 2021

REGION PROVINCE CITY /MUNICIPALITY BARANGAY		TYPE	RESOLUTION NUMBER	RESOLUTION DATE	REMARKS
REGION 6	58				
GUIMARAS	5				
Province-Wide	5				
		Province	622	19 December 2021	
ILOILO	2				
Iloilo City	1				
		City/ Municipality	2021-1108	21 December 2021	
San Joaquin	1				
		City/ Municipality	2021-297	22 December 2021	
NEGROS OCCIDENTAL	32				
Province-Wide	32				
			21-59	20 December 2021	
ANTIQUE	19				
Province-Wide	18				
		Province	1070-2021	31 December 2021	
Anini-y	1				
		City/ Municipality	2021-196	20 December 2021	
REGION 8	143				
SOUTHERN LEYTE	19				
Province-Wide	19				
		Region	LGU Declaration No, 60	20 December 2021	Issuance of the Proclamation No, 1267 by the Office of the President, LGU Declaration No, 60
LEYTE	43				
Province-Wide	43				
		Region	Proclamation No, 1267	21 December 2021	Issuance of the Proclamation No, 1267 by the Office of the President
BILIRAN	8				
Province-Wide	8				
		Region	Proclamation No, 1267	21 December 2021	Issuance of the Proclamation No, 1267 by the Office of the President
EASTERN SAMAR	23				
Province-Wide	23				
		Region	Proclamation No, 1267	21 December 2021	Issuance of the Proclamation No. 1267 by the Office of the President

REGION PROVINCE CITY /MUNICIPALITY BARANGAY		TYPE	RESOLUTION NUMBER	RESOLUTION DATE	REMARKS
NORTHERN SAMAR	24				
Province-Wide	24				
		Region	Proclamation No, 1267	21 December 2021	Issuance of the Proclamation No. 1267 by the Office of the President
SAMAR	26				
Province-Wide	26				
		Region	Proclamation No, 1267	21 December 2021	Issuance of Proclamation No, 1267 by the Office of the President
REGION 10	7				
CAMIGUIN	5				
Province-Wide	5				
		Province	SP Resolution no. 110 s. 2021	23 December 2021	
BUKIDNON	1				
Malitbog	1				
		City/ Municipality	SB Resolution No. 123 s. 2021	23 January 2022	
MISAMIS ORIENTAL	1				
Gingoog	1				
		City/ Municipality	SP Resolution no. 2021-374	17 December 2021	
CARAGA	80				
AGUSAN DEL NORTE	11				
Province-Wide	11				
		Province	15-21,S 2021	18 December 2021	Issuance of Proclamation No. 1267 by the Office of the President on 21 December 2021.
AGUSAN DEL SUR	14				
Province-Wide	14				
		Province	Proclamation No. 1267	21 December 2021	Office of the President issuance
BUTUAN CITY	1				
Province-Wide	1				
		Province	Proclamation No. 1267	21 December 2021	Office of the President issuance
DINAGAT ISLANDS	7				
Province-Wide	7				
		Province	Proclamation No. 1267	21 December 2021	Office of the President issuance
SURIGAO DEL NORTE	28				
Province-Wide	28				
		Province	Proclamation No. 1267	21 December 2021	Office of the President issuance

REGION PROVINCE CITY /MUNICIPALITY BARANGAY		TYPE	RESOLUTION NUMBER	RESOLUTION DATE	REMARKS
SURIGAO DEL SUR	19				
Province-Wide	19				
		Province	Proclamation No. 1267	21 December 2021	Office of the President issuance

PRE-EMPTIVE EVACUATION

REGION PROVINCE CITY /MUNICIPALITY BARANGAY		FAMILIES	MALE	FEMALE	TOTAL	REMARKS
GRAND TOTAL	794	230,496	1,062	1,015	808,409	
MIMAROPA	344	60,585	0	0	245,148	
ORIENTAL MINDORO	23	726	0	0	3,016	
Bansud	2	26	0	0	96	
Proper		13	0	0	64	Closed
Salcedo		13	0	0	32	
Bongabong	1	3	0	0	11	
Camantigue		3	0	0	11	Closed
Bulalacao (San Pedro)	6	348	0	0	1,281	
Balatasan		40	0	0	144	Closed
Cambunang		29	0	0	90	Closed
San Juan		38	0	0	167	Closed
San Isidro		28	0	0	83	Closed
Milagrosa		127	0	0	446	Closed
Poblacion		86	0	0	351	Closed
Mansalay	2	16	0	0	63	
Wasig		14	0	0	55	Closed
Waygan		2	0	0	8	Closed
Pinamalayan	3	62	0	0	238	
Pili		29	0	0	108	Closed
Papandayan		1	0	0	2	Closed
Quinabigan		32	0	0	128	Closed
Roxas	1	9	0	0	40	
Dangay		9	0	0	40	Closed
Naujan	4	214	0	0	1,069	
Malvar		2	0	0	10	Closed

REGION PROVINCE CITY /MUNICIPALITY BARANGAY		FAMILIES	MALE	FEMALE	TOTAL	REMARKS
San Andres		2	0	0	9	Closed
Bagong Buhay		35	0	0	175	
Santiago		175	0	0	875	
Puerto Galera	3	27	0	0	113	
Baclayan		9	0	0	39	Closed
Sto Niño		14	0	0	62	
Tabinay		4	0	0	12	
Victoria	1	21	0	0	105	
Malabo		21	0	0	105	Closed
MARINDUQUE	16	197	0	0	646	
Boac	8	92	0	0	298	
Laylay		8	0	0	26	Closed
Buliasnin		8	0	0	22	Closed
Hinapulan		58	0	0	171	Closed
Balagasan		1	0	0	3	Closed
Puting Buhangin		1	0	0	2	Closed
Lupac		4	0	0	20	Closed
Santol		4	0	0	14	Closed
Amoingon		8	0	0	40	Closed
Mogpog	1	3	0	0	7	
Bintakay		3	0	0	7	Closed
Torrijos	7	102	0	0	341	
Buangan		9	0	0	32	Closed
Kay Duke		7	0	0	18	Closed
Malibago		15	0	0	73	Closed
Marlanga		4	0	0	7	Closed
Talawan		14	0	0	55	Closed
Suha		27	0	0	62	Closed
Tigwi		26	0	0	94	Closed
ROMBLON	17	218	0	0	912	
Cajidiocan	3	53	0	0	219	
Poblacion		20	0	0	78	Closed
Cambalo		18	0	0	83	Closed
Cambajao		15	0	0	58	Closed
Corcuera	1	4	0	0	12	

REGION PROVINCE CITY /MUNICIPALITY BARANGAY		FAMILIES	MALE	FEMALE	TOTAL	REMARKS
San Vicente		4	0	0	12	Closed
Ferrol	3	40	0	0	131	
Claro M. Recto		16	0	0	59	Closed
Tubigon		17	0	0	48	Closed
Hinag-oman		7	0	0	24	Closed
Santa Fe	3	8	0	0	38	
Tabugon		5	0	0	31	Closed
Guintigbasan		1	0	0	3	Closed
Canyayo		2	0	0	4	Closed
Banton (Jones)	7	113	0	0	512	
Tungonan		24	0	0	94	Closed
Mainit		28	0	0	98	Closed
Balogo		31	0	0	172	Closed
Tan-ag		15	0	0	74	Closed
Sibay		6	0	0	28	Closed
Tugbongan		7	0	0	34	Closed
Nabalay		2	0	0	12	Closed
PALAWAN	288	59,444	0	0	240,574	
Agutaya	9	434	0	0	1,778	
Abagat		200	0	0	800	Existing
Matarawis		19	0	0	71	Existing
Algeciras		46	0	0	285	
Bangcal		34	0	0	81	
Cambian		5	0	0	18	
Concepcion		96	0	0	407	
Maracanao		11	0	0	31	
Villa Fria		14	0	0	54	
Villa Sol		9	0	0	31	
Araceli	15	1,099	0	0	3,975	
Dalayawan		116	0	0	243	Existing
Poblacion III		91	0	0	406	Existing
Dagman		142	0	0	414	Existing
San Jose De Oro		110	0	0	394	Existing
Osmena		84	0	0	393	Existing
Tinintinan		42	0	0	151	Existing

REGION PROVINCE CITY / MUNICIPALITY BARANGAY		FAMILIES	MALE	FEMALE	TOTAL	REMARKS
Madoldolon		103	0	0	238	Existing
Poblacion		76	0	0	288	Existing
Balogo		68	0	0	254	
Calandagan		117	0	0	580	
Lumacad		7	0	0	30	
Baing Mauringen		11	0	0	42	
Mauringen		63	0	0	315	
Sto. Niño		13	0	0	65	
Taloto		56	0	0	162	
Busuanga	13	351	0	0	1,106	
Sagrada		21	0	0	82	Closed
Concepcion		48	0	0	184	Closed
Maglambay		38	0	0	136	Closed
San Rafael		55	0	0	122	Closed
Bogtong		16	0	0	56	Closed
Buluang		53	0	0	147	Closed
New Busuanga		14	0	0	48	Closed
Old Busuanga		19	0	0	60	Closed
Panlaitan		25	0	0	78	Closed
Quezon		53	0	0	160	Closed
Salvacion		2	0	0	11	Closed
San Isidro		6	0	0	20	Closed
Santo Nino		1	0	0	2	Closed
Cagayancillo	13	518	0	0	2,067	
Bantayan		16	0	0	66	Existing
Mampio		38	0	0	152	Existing
Takas		24	0	0	102	Existing
Talaga		79	0	0	321	Existing
Lipot North		2	0	0	4	Existing
Lipot South		4	0	0	13	Existing
Wahig		9	0	0	44	Existing
Conbento		18	0	0	75	Existing
Santa Cruz		45	0	0	191	Existing
Magsaysay		25	0	0	80	Existing
Calusas		62	0	0	262	Existing

REGION PROVINCE CITY /MUNICIPALITY BARANGAY		FAMILIES	MALE	FEMALE	TOTAL	REMARKS
Cawili		122	0	0	503	Existing
Nusa		74	0	0	254	
Coron	22	1,428	0	0	5,202	
Poblacion 1		166	0	0	833	Closed
Poblacion 2		48	0	0	217	Closed
Guadalupe		24	0	0	120	Closed
Tagumpay		29	0	0	140	Closed
Poblacion 5		37	0	0	156	Closed
Banuangdaan		49	0	0	242	Closed
Bintuan		45	0	0	403	Closed
Borac		52	0	0	214	Closed
Buenavista		80	0	0	114	Closed
Bulalacao		115	0	0	423	Closed
Cabugao		169	0	0	416	Closed
Decabobo		59	0	0	170	Closed
Decalachao		47	0	0	223	Closed
Lajala		224	0	0	562	Closed
Malawig		85	0	0	320	Closed
Marcilla		116	0	0	322	Closed
Poblacion 6		1	0	0	5	Closed
San Jose		50	0	0	178	Closed
San Nicolas		9	0	0	33	Closed
Tara		2	0	0	6	Closed
Turda		4	0	0	20	Closed
Poblacion 3		17	0	0	85	Closed
Cuyo	19	2,057	0	0	6,430	
Maringian, Tenga-tenga		82	0	0	314	Closed
Cabigsui		675	0	0	2,261	Closed
Suba		434	0	0	1,028	Closed
Catadman		1	0	0	5	Closed
Tucadan		49	0	0	173	Closed
Bangcal		8	0	0	24	
Caburian		56	0	0	219	
Lagaoriao		26	0	0	95	
Lungsod		1	0	0	7	

REGION PROVINCE CITY / MUNICIPALITY BARANGAY		FAMILIES	MALE	FEMALE	TOTAL	REMARKS
Lubid		84	0	0	320	
Manamoc Island		20	0	0	74	
Pawa		83	0	0	330	
Caponayan		322	0	0	891	
San Carlos		51	0	0	108	
Catadman		1	0	0	5	
Funda		61	0	0	210	
Tenga-tenga		14	0	0	42	
Maringian		48	0	0	201	
Balading		41	0	0	123	
Dumaran	13	1,439	0	0	6,247	
Culasian		240	0	0	1,200	Existing
Magsaysay		37	0	0	185	Existing
Capayas		120	0	0	600	Existing
Danleg		13	0	0	65	Existing
Sta Teresita		141	0	0	708	Existing
San Juan		55	0	0	180	
Catep		145	0	0	544	
Calsaga		5	0	0	25	
Calasag		69	0	0	249	
Bacao		415	0	0	1,631	
Bohol		49	0	0	156	
Sta Maria		110	0	0	554	
Poblacion		40	0	0	150	
El Nido (Bacuit)	12	569	0	0	2,021	
Bebeladan		102	0	0	427	Existing
Corong-corong		5	0	0	18	Closed
Buena Suerte, Maligaya, Villa Libertad		149	0	0	200	Closed
Bucanas		153	0	0	765	Closed
Manlag		12	0	0	48	
New Ibajay		1	0	0	5	
Pasadena		19	0	0	85	
San Fernando		8	0	0	36	
Bagong Bayan		8	0	0	37	
Aberawan		50	0	0	158	

REGION PROVINCE CITY / MUNICIPALITY BARANGAY		FAMILIES	MALE	FEMALE	TOTAL	REMARKS
Teneguiban		35	0	0	148	
Villa Paz		27	0	0	94	
Quezon	3	372	0	0	1,482	
Aramaywan		150	0	0	600	Existing
Alfonso XIII		105	0	0	420	
Isugod		117	0	0	462	
Linapacan	3	376	0	0	1,803	
San Miguel		118	0	0	513	Closed
Barangonan		113	0	0	565	Closed
Nangalao		145	0	0	725	Closed
Magsaysay	11	891	0	0	2,831	
Balaguen		157	0	0	507	Closed
Canipo		56	0	0	221	Existing
Lucbuan		92	0	0	370	Closed
Alcoba		109	0	0	345	Closed
Los Angeles		125	0	0	311	Closed
Cocoro		128	0	0	270	Closed
Danawan		40	0	0	121	Closed
Lacaren		24	0	0	66	Closed
Emilod		13	0	0	31	Closed
Igabas		27	0	0	109	Closed
Rizal		120	0	0	480	Closed
Narra	12	1,723	0	0	7,681	
Elvita		71	0	0	243	Existing
Caguisan		1	0	0	4	Existing
Malinao		106	0	0	436	Existing
Tinagong Dagat		127	0	0	630	Closed
Aramaywan		108	0	0	432	Closed
Batang-batang		74	0	0	176	Closed
Bagong Sikat		16	0	0	64	Closed
Dumanguena		63	0	0	282	Closed
Malatgao		146	0	0	456	Closed
Princess Urduja		32	0	0	143	Closed
Panacan		453	0	0	2,222	Closed
Panacan 2		526	0	0	2,593	Closed

REGION PROVINCE CITY /MUNICIPALITY BARANGAY		FAMILIES	MALE	FEMALE	TOTAL	REMARKS
Puerto Princesa	55	24,622	0	0	94,472	
Sta Lourdes		235	0	0	905	Existing
Bagong Silang, Masigla, Pagkakaisa		783	0	0	3,844	Closed
Bancoa banco		490	0	0	2,115	Closed
Cabayugan		1,500	0	0	4,064	Closed
Maoyon		700	0	0	3,500	Existing
Concepcion		413	0	0	2,065	Existing
Tagburos		212	0	0	707	Existing
San Pedro		449	0	0	2,209	Existing
Babuyan		681	0	0	2,626	Existing
Tanabag		175	0	0	563	Closed
Macarascas		650	0	0	3,250	Existing
Mangingisda		528	0	0	908	Closed
Liwanag		208	0	0	1,040	Existing
San jose		45	0	0	197	Existing
MOntible		40	0	0	210	Closed
Buenavista		1,226	0	0	5,091	Existing
Tagabinet		901	0	0	1,741	Existing
Bagong Sikat		972	0	0	3,708	Existing
Langogan		740	0	0	2,905	Closed
Manalo		698	0	0	2,517	Existing
Sicsican		1,233	0	0	6,100	Existing
Inagawan		730	0	0	1,872	Closed
Inagawan-Sub		549	0	0	1,295	Existing
Monica		23	0	0	98	Existing
Matiyaga		7	0	0	29	Existing
Princesa		26	0	0	118	Closed
Manggahan		26	0	0	130	Closed
Matahimik		54	0	0	206	Existing
Mabuhay		1	0	0	2	Existing
San Isidro		7	0	0	35	Closed
Bahile		968	0	0	2,972	Closed
Salvacion		447	0	0	1,596	Closed
Luzviminda		302	0	0	753	Closed
Kamuning		300	0	0	603	Closed

REGION PROVINCE CITY /MUNICIPALITY BARANGAY		FAMILIES	MALE	FEMALE	TOTAL	REMARKS
Iwahig		521	0	0	2,026	Existing
Simpocan		600	0	0	3,000	Existing
Maningning		28	0	0	128	Existing
San Rafael		517	0	0	2,585	Existing
Bagong Bayan		220	0	0	1,100	Closed
Irawan		75	0	0	375	Existing
Sta Cruz		394	0	0	1,151	Closed
Sta Lucia		80	0	0	163	Closed
Bacungan		1,810	0	0	9,050	Existing
New Panggangan		503	0	0	1,407	Closed
Maunlad		13	0	0	65	Existing
Mandaragat		708	0	0	2,878	Existing
Lucbuan		536	0	0	1,577	Existing
San Manuel		17	0	0	85	Existing
San Miguel		200	0	0	1,000	Existing
Tinguiban		370	0	0	1,850	Closed
Napsan		382	0	0	1,910	Closed
Tagumpay		7	0	0	35	Existing
Binduyan		590	0	0	1,500	Closed
Marufinas		287	0	0	1,047	
Marayugon		445	0	0	1,566	
Roxas	23	7,495	0	0	26,206	
New Barbacan, 1, 6, 3, 4, Minara, San Nicolas		342	0	0	1,188	Existing
Brgys. 1,2 and 4		160	0	0	636	Existing
Rizal		323	0	0	1,129	
Brgy. 3		15	0	0	65	
New Barbacan, 3,4, and Sandoval		168	0	0	730	
Nicanor Zabala		335	0	0	976	
Tagumpay		822	0	0	3,139	
Dumarao		3	0	0	10	
Malcampo		357	0	0	1,674	
San Jose		464	0	0	2,188	
Minara		23	0	0	85	
Brgy. 1		1,115	0	0	4,604	
JOlo		315	0	0	1,042	

REGION PROVINCE CITY /MUNICIPALITY BARANGAY		FAMILIES	MALE	FEMALE	TOTAL	REMARKS
Tinitian		12	0	0	40	
Mendoza		32	0	0	160	
San Isidro		201	0	0	810	
Taradungan		50	0	0	129	
Bagong Bayan		135	0	0	690	
Tumarbong		810	0	0	538	
Abaroan		928	0	0	3,182	
New Cuyo		575	0	0	2,190	
Salvacion		250	0	0	921	
San Miguel		60	0	0	80	
San Vicente	10	1,488	0	0	5,689	
Alimanguan		330	0	0	1,341	Existing
Binga		209	0	0	812	Existing
Caruray		29	0	0	113	Existing
New Agutaya		40	0	0	218	Existing
Poblacion		98	0	0	479	Existing
Port Barton		111	0	0	437	Existing
Sto Nino		149	0	0	613	Existing
San Isidro		55	0	0	214	
Kemdeng		266	0	0	808	
New Canipo		201	0	0	654	
Culion	5	35	0	0	89	
Jardin		3	0	0	9	Existing
Osmenia		6	0	0	16	Existing
Baldat		1	0	0	3	Existing
Culango		5	0	0	18	Existing
Libis		20	0	0	43	Existing
Balabac	1	758	0	0	3,574	
Mangsee		758	0	0	3,574	Existing
Brookes Point	10	147	0	0	670	
Aribungos		11	0	0	50	Existing
Oring-oring		108	0	0	477	Existing
Samarinana		15	0	0	64	Existing
Barong barong		2	0	0	8	Closed
Salogon		4	0	0	22	Closed

REGION PROVINCE CITY /MUNICIPALITY BARANGAY		FAMILIES	MALE	FEMALE	TOTAL	REMARKS
Ipilian		1	0	0	7	Closed
Maasin		1	0	0	7	Closed
Malis		1	0	0	4	Closed
Amas		3	0	0	11	Closed
Mainit		1	0	0	20	Closed
Taytay	31	12,455	0	0	62,436	
Abongan		643	0	0	3,549	Closed
Alacalian		459	0	0	2,109	Closed
Bato		719	0	0	2,590	Closed
Banbanan		280	0	0	1,541	Closed
Busybees		169	0	0	998	Closed
Biton		208	0	0	991	Closed
Bantulan		299	0	0	1,786	Closed
Calawag		774	0	0	4,346	Closed
Casian		628	0	0	3,715	Closed
Cataban		129	0	0	735	Closed
Debangan		139	0	0	890	Closed
Depla		193	0	0	945	Closed
Libertad		363	0	0	1,604	Closed
Liminangcong		822	0	0	4,725	Closed
Maytegued		168	0	0	884	Closed
Minapla		125	0	0	559	Closed
New Guinio		714	0	0	3,234	Closed
Paglaum		324	0	0	1,749	Closed
Pancol		418	0	0	2,242	Closed
Pamantulon		304	0	0	1,760	Closed
Poblacion		2,094	0	0	10,480	Closed
Paly		413	0	0	0	Closed
Polaraquen		326	0	0	1,895	Closed
Pang-pang		117	0	0	678	Closed
Sandoval		200	0	0	1,142	Closed
San Jose		338	0	0	2,075	Closed
Silanga		256	0	0	1,304	Closed
Old Guinio		222	0	0	1,031	Closed
Talog		166	0	0	704	Closed

REGION PROVINCE CITY / MUNICIPALITY BARANGAY		FAMILIES	MALE	FEMALE	TOTAL	REMARKS
Tumbod		256	0	0	1,168	Closed
Batas		189	0	0	1,007	Closed
Kalayaan	1	44	0	0	248	
Pag-asa		44	0	0	248	Closed
Aborlan	7	1,143	0	0	4,567	
Poblacion		674	0	0	2,694	Closed
San Juan		408	0	0	1,632	Closed
Iraan		25	0	0	98	Closed
Tagpait		18	0	0	69	Closed
Apoc Apoc		4	0	0	19	Closed
Sagpangan		12	0	0	48	Closed
Culandanum		2	0	0	7	Closed
REGION 6	21	3,671	0	0	13,878	
CAPIZ	11	2,542	0	0	9,113	
Dumarao	1	155	0	0	640	
3		155	0	0	640	
Pilar	1	981	0	0	3,290	
19		981	0	0	3,290	
Sigma	1	30	0	0	122	
1		30	0	0	122	
Roxas City	1	655	0	0	2,531	
17		655	0	0	2,531	
Pontevedra	1	438	0	0	1,407	
14		438	0	0	1,407	
Sapian	1	66	0	0	310	
3		66	0	0	310	
Mambusao	1	11	0	0	55	
3		11	0	0	55	
President Roxas	1	74	0	0	296	
7		74	0	0	296	
Ivisan	1	27	0	0	100	
2		27	0	0	100	
Panay	1	70	0	0	251	
6		70	0	0	251	
Dao	1	35	0	0	111	

REGION PROVINCE CITY / MUNICIPALITY BARANGAY		FAMILIES	MALE	FEMALE	TOTAL	REMARKS
6		35	0	0	111	
ILOILO	3	235	0	0	1,067	
Balasan	1	23	0	0	79	
4		23	0	0	79	
Batad	1	10	0	0	41	
3		10	0	0	41	
Carles	1	202	0	0	947	
6		202	0	0	947	
GUIMARAS	4	319	0	0	1,195	
Sibunag	1	73	0	0	248	
1		73	0	0	248	
Jordan	1	96	0	0	385	
2		96	0	0	385	
Nueva Valencia	1	88	0	0	317	
1		88	0	0	317	
San Lorenzo	1	62	0	0	245	
5		62	0	0	245	
NEGROS OCCIDENTAL	2	411	0	0	1,821	
Sagay	1	335	0	0	1,526	
4		335	0	0	1,526	
Cauayan	1	76	0	0	295	
1		76	0	0	295	
AKLAN	1	164	0	0	682	
New Washington	1	164	0	0	682	
3		164	0	0	682	
REGION 7	32	867	1,062	1,015	2,336	
CEBU	1	109	0	0	0	
Tudela	1	109	0	0	0	
SOUTHERN PONLACION GENERAL		109	0	0	0	
BOHOL	31	758	1,062	1,015	2,336	
Bilar	4	49	0	0	0	
BUGANG NORTE		9	0	0	0	
CABACNITAN		20	0	0	0	
YANAYA		14	0	0	0	
CANSUMBOL		6	0	0	0	

REGION PROVINCE CITY /MUNICIPALITY BARANGAY		FAMILIES	MALE	FEMALE	TOTAL	REMARKS
Lila	1	7	0	0	0	
BANBAN		7	0	0	0	
Candijay	16	584	1,062	1,015	2,076	
BOYOAN		7	13	11	24	
CADAPDAPAN		11	9	17	26	
CAMBANE		38	57	73	130	
CANWA		47	73	42	115	
COGTONG		136	263	238	501	
LA UNION		3	5	8	13	
LUAN		89	170	155	325	
LUNGSODAAN		5	15	4	19	
MAHANGIN		41	84	91	175	
PAGAHAT		8	11	14	24	
PANADTARAN		49	92	66	158	
PANAS		134	248	268	516	
POBLACION		6	7	9	16	
SAN ISIDRO		6	8	10	18	
TAWID		1	3	4	7	
TUGAS		3	4	5	9	
Carmen	10	118	0	0	260	
NUEVA FUERZA		12	0	0	0	
VILLACAYO		4	0	0	0	
CALATRAVA		48	0	0	0	
EL SALVADOR		6	0	0	0	
LAPAZ		3	0	0	0	
TAMBOAN		5	0	0	0	
NUEVA VIDA SUR		15	0	0	0	
VILLAFUERTE		23	0	0	0	
EL PROGRESO		2	0	0	0	
MANTATAO		0	0	0	260	
REGION 8	118	114,214	0	0	342,371	
SAMAR	20	8,271	0	0	28,508	
San Jorge	1	124	0	0	509	
1		124	0	0	509	
Santo Niño	1	29	0	0	110	

REGION PROVINCE CITY / MUNICIPALITY BARANGAY		FAMILIES	MALE	FEMALE	TOTAL	REMARKS
1		29	0	0	110	
Tarangnan	1	352	0	0	1,229	
5		352	0	0	1,229	
Basey	1	1,595	0	0	5,944	
34		1,595	0	0	5,944	
Catbalogan	1	649	0	0	2,699	
22		649	0	0	2,699	
Daram	1	1,055	0	0	4,249	
22		1,055	0	0	4,249	
Hinabangan	1	3	0	0	13	
1		3	0	0	13	
Marabut	1	1,585	0	0	5,005	
17		1,585	0	0	5,005	
Motiong	1	24	0	0	96	
2		24	0	0	96	
Villareal	1	188	0	0	0	
4		188	0	0	0	Provided estimated number of persons only
Gandara	1	12	0	0	37	
1		12	0	0	37	
Matuguinao	1	1	0	0	5	
1		1	0	0	5	
Calbiga	1	427	0	0	1,558	
16		427	0	0	1,558	
Jiabong	1	5	0	0	7	
2		5	0	0	7	
Paranas (Wright)	1	20	0	0	92	
2		20	0	0	92	
Pinabacdao	1	1,334	0	0	4,606	
14		1,334	0	0	4,606	
Santa Rita	1	473	0	0	1,835	
9		473	0	0	1,835	
Talalora	1	190	0	0	242	
7		190	0	0	242	
Tagapul-an	1	120	0	0	272	
3		120	0	0	272	

REGION PROVINCE CITY /MUNICIPALITY BARANGAY		FAMILIES	MALE	FEMALE	TOTAL	REMARKS
Zumarraga	1	85	0	0	0	
8		85	0	0	0	Provided estimated number of persons only
EASTERN SAMAR	18	16,836	0	0	36,471	
Balangkayan	1	344	0	0	1,287	
5		344	0	0	1,287	
General MacArthur	1	325	0	0	1,491	
2		325	0	0	1,491	
Guiuan	1	661	0	0	2,809	
1		661	0	0	2,809	
Hernani	1	1,912	0	0	6,422	
13		1,912	0	0	6,422	
Lawaan	1	1,689	0	0	6,120	
15		1,689	0	0	6,120	
Llorente	1	299	0	0	1,176	
1		299	0	0	1,176	
Maydolong	1	17	0	0	77	
1		17	0	0	77	
Mercedes	1	940	0	0	3,433	
16		940	0	0	3,433	
Quinapondan	1	62	0	0	264	
1		62	0	0	264	
Salcedo	1	146	0	0	543	
1		146	0	0	543	
San Julian	1	553	0	0	2,293	
13		553	0	0	2,293	
Taft	1	283	0	0	1,205	
9		283	0	0	1,205	
Arteche	1	267	0	0	1,122	
6		267	0	0	1,122	
Oras	1	566	0	0	2,265	
22		566	0	0	2,265	
Sulat	1	1,667	0	0	5,020	
23		1,667	0	0	5,020	
Maslog	1	269	0	0	944	
1		269	0	0	944	

REGION PROVINCE CITY /MUNICIPALITY BARANGAY		FAMILIES	MALE	FEMALE	TOTAL	REMARKS
Balangiga	1	2,676	0	0	0	
13		2,676	0	0	0	
Giporlos	1	4,160	0	0	0	
18		4,160	0	0	0	Provided estimate number of persons only
LEYTE	36	68,197	0	0	204,116	
Alangalang	1	5,392	0	0	21,976	
47		5,392	0	0	21,976	
Babatngon	1	120	0	0	334	
6		120	0	0	334	
Santa Fe	1	1,745	0	0	6,216	
20		1,745	0	0	6,216	
Tacloban	1	5,793	0	0	23,728	
131		5,793	0	0	23,728	
Tolosa	1	507	0	0	2,157	
9		507	0	0	2,157	
Burauen	1	518	0	0	1,740	
1		518	0	0	1,740	
Calubian	1	470	0	0	1,578	
7		470	0	0	1,578	
Leyte	1	2,633	0	0	5,382	
27		2,633	0	0	5,382	
Villaba	1	141	0	0	0	
4		141	0	0	0	Provided estimated number of persons only
Palo	1	8,137	0	0	25,974	
32		8,137	0	0	25,974	
Matag-ob	1	498	0	0	1,699	
13		498	0	0	1,699	
Ormoc	1	3,104	0	0	13,508	
71		3,104	0	0	13,508	
Abuyog	1	585	0	0	1,382	
2		585	0	0	1,382	
Javier (Bugho)	1	260	0	0	508	
8		260	0	0	508	
Matalom	1	2,370	0	0	4,416	

REGION PROVINCE CITY / MUNICIPALITY BARANGAY		FAMILIES	MALE	FEMALE	TOTAL	REMARKS
26		2,370	0	0	4,416	
Carigara	1	13	0	0	69	
1		13	0	0	69	
Dagami	1	55	0	0	0	
5		55	0	0	0	Provided estimated number of persons only
Mahaplag	1	374	0	0	1,304	
2		374	0	0	1,304	
San Miguel	1	66	0	0	0	
3		66	0	0	0	Provided estimated number of persons only
Barugo	1	8,026	0	0	0	
		8,026	0	0	0	Provided estimated number of persons only
Jaro	1	171	0	0	615	
6		171	0	0	615	
La Paz	1	2,748	0	0	9,840	
35		2,748	0	0	9,840	
Mayorga	1	1,116	0	0	4,376	
11		1,116	0	0	4,376	
Pastrana	1	244	0	0	1,005	
1		244	0	0	1,005	
Tabontabon	1	495	0	0	1,912	
16		495	0	0	1,912	
Albuera	1	456	0	0	2,265	
1		456	0	0	2,265	
Kananga	1	3,035	0	0	15,175	
21		3,035	0	0	15,175	
Palompon	1	536	0	0	2,320	
23		536	0	0	2,320	
Bato	1	382	0	0	1,005	
1		382	0	0	1,005	
Baybay	1	505	0	0	2,311	
48		505	0	0	2,311	Provided estimated number of persons only
Hilongos	1	437	0	0	1,874	
18		437	0	0	1,874	

REGION PROVINCE CITY / MUNICIPALITY BARANGAY		FAMILIES	MALE	FEMALE	TOTAL	REMARKS
Hindang	1	1,619	0	0	6,592	
16		1,619	0	0	6,592	
Tanauan	1	6,991	0	0	22,268	
45		6,991	0	0	22,268	
Capoocan	1	1,336	0	0	0	
17		1,336	0	0	0	Provided estimated number of persons only
Dulag	1	4,512	0	0	11,178	
31		4,512	0	0	11,178	
MacArthur	1	2,807	0	0	9,409	
1		2,807	0	0	9,409	
SOUTHERN LEYTE	17	7,571	0	0	27,725	
Hinundayan	1	114	0	0	361	
7		114	0	0	361	
Limasawa	1	279	0	0	1,209	
6		279	0	0	1,209	
Silago	1	2,176	0	0	6,744	
18		2,176	0	0	6,744	
Macrohon	1	32	0	0	130	
3		32	0	0	130	
Padre Burgos	1	816	0	0	2,818	
10		816	0	0	2,818	
Libagon	1	669	0	0	3,063	
10		669	0	0	3,063	
Saint Bernard	1	598	0	0	2,340	
10		598	0	0	2,340	
Anahawan	1	568	0	0	2,056	
13		568	0	0	2,056	
Bontoc	1	20	0	0	80	
2		20	0	0	80	
Hinunangan	1	62	0	0	212	
1		62	0	0	212	
Liloan	1	25	0	0	111	
1		25	0	0	111	
Malitbog	1	31	0	0	0	

REGION PROVINCE CITY / MUNICIPALITY BARANGAY		FAMILIES	MALE	FEMALE	TOTAL	REMARKS
4		31	0	0	0	Provided estimated number of persons only
Pintuyan	1	51	0	0	213	
5		51	0	0	213	
San Juan (Cabalian)	1	550	0	0	1,960	
8		550	0	0	1,960	
San Ricardo	1	160	0	0	590	
6		160	0	0	590	
Sogod	1	1,011	0	0	4,339	
21		1,011	0	0	4,339	
Tomas Oppus	1	409	0	0	1,499	
22		409	0	0	1,499	
BILIRAN	8	8,124	0	0	28,283	
Cabucgayan	1	1,043	0	0	3,715	
13		1,043	0	0	3,715	
Caibiran	1	263	0	0	1,025	
13		263	0	0	1,025	
Culaba	1	245	0	0	902	
7		245	0	0	902	
Naval	1	2,081	0	0	8,253	
24		2,081	0	0	8,253	
Kawayan	1	2,329	0	0	7,846	
1		2,329	0	0	7,846	
Maripipi	1	437	0	0	1,398	
10		437	0	0	1,398	
Biliran	1	871	0	0	2,910	
8		871	0	0	2,910	Provided estimated number of persons only
Almeria	1	855	0	0	2,234	
13		855	0	0	2,234	
NORTHERN SAMAR	19	5,215	0	0	17,268	
Bobon	1	40	0	0	184	
2		40	0	0	184	
Catarman	1	34	0	0	142	
3		34	0	0	142	
San Antonio	1	173	0	0	650	

REGION PROVINCE CITY /MUNICIPALITY BARANGAY		FAMILIES	MALE	FEMALE	TOTAL	REMARKS
7		173	0	0	650	
Laoang	1	2,188	0	0	8,593	
33		2,188	0	0	8,593	Returned to respective houses
Lavezares	1	49	0	0	172	
1		49	0	0	172	
Mondragon	1	55	0	0	221	
1		55	0	0	221	
San Isidro	1	464	0	0	1,707	
10		464	0	0	1,707	Erratum on the number of families and persons on the previous report
Mapanas	1	159	0	0	704	
5		159	0	0	704	
Palapag	1	93	0	0	341	
4		93	0	0	341	
San Roque	1	493	0	0	0	
7		493	0	0	0	Provided estimated number of persons only
Allen	1	13	0	0	70	
1		13	0	0	70	
Rosario	1	4	0	0	13	
1		4	0	0	13	
San Jose	1	62	0	0	297	
1		62	0	0	297	
Victoria	1	167	0	0	685	
1		167	0	0	685	
Las Navas	1	225	0	0	1,125	
1		225	0	0	1,125	
Pambujan	1	537	0	0	742	
1		537	0	0	742	
Silvino Lobos	1	5	0	0	25	
1		5	0	0	25	
Capul	1	449	0	0	1,578	
11		449	0	0	1,578	
San Vicente	1	5	0	0	19	
1		5	0	0	19	

REGION PROVINCE CITY /MUNICIPALITY BARANGAY		FAMILIES	MALE	FEMALE	TOTAL	REMARKS
REGION 9	18	691	0	0	3,127	
ZAMBOANGA DEL NORTE	18	691	0	0	3,127	
Liloy	7	157	0	0	603	
Candelaria		17	0	0	62	Evacuees returned on December 17, 2021, 1500H
Kayok		47	0	0	151	Evacuees returned on December 17, 2021, 1500H
Timan		3	0	0	7	Evacuees returned on December 17, 2021, 1500H
Dela Paz		31	0	0	137	Evacuees returned on December 17, 2021, 1500H
Baybay		10	0	0	46	Evacuees returned on December 17, 2021, 1500H
Patawag		29	0	0	95	Evacuees returned on December 17, 2021, 1500H
Dela Paz		20	0	0	105	Voluntary Evacuation on December 17, 2021 1700H due to moderate to rough seas (big waves) at coastal area at Barangay Dela Paz (Barangay Covered Court)
President Manuel A. Roxas	1	17	0	0	0	
		17	0	0	0	Returned at homes 19 Dec. 2021
Dipolog	1	260	0	0	0	
		260	0	0	0	Returned 2050H 17 Dec. 2021
Labason	9	257	0	0	2,524	
San Antonio		2	0	0	159	Lawigan Evac Ctr; All evacuees in Labason have been sent home on 20 Dec. 2021
Osukan		111	0	0	511	Lawigan EC & La Union EC; All evacuees in Labason have been sent home on 20 Dec. 2021
Imelda		29	0	0	156	La Union EC; All evacuees in Labason have been sent home on 20 Dec. 2021
Antonino		44	0	0	179	La Union EC; All evacuees in Labason have been sent home on 20 Dec. 2021
Lopoc		1	0	0	23	La Union EC; All evacuees in Labason have been sent home on 20 Dec. 2021

REGION PROVINCE CITY / MUNICIPALITY BARANGAY		FAMILIES	MALE	FEMALE	TOTAL	REMARKS
La union		4	0	0	23	La Union EC; All evacuees in Labason have been sent home on 20 Dec. 2021
Malintubuan		0	0	0	352	Malintubuan ECAI evacuees in Labason have been sent home on 20 Dec. 2021
Bobongan		0	0	0	265	Bobongan EC; All evacuees in Labason have been sent home on 20 Dec. 2021
		66	0	0	856	Covered Court; All evacuees in Labason have been sent home on 20 Dec. 2021
REGION 10	7	28,797	0	0	121,243	
MISAMIS ORIENTAL	2	20,652	0	0	81,151	
Cagayan de Oro	1	2,880	0	0	10,643	
		2,880	0	0	10,643	Information from LGU
No breakdown	1	17,772	0	0	70,508	
		17,772	0	0	70,508	Information from LGU
LANAO DEL NORTE	2	3,242	0	0	17,936	
Iligan	1	2,476	0	0	14,856	
		2,476	0	0	14,856	Information from LGU
No breakdown	1	766	0	0	3,080	
		766	0	0	3,080	Information from LGU
BUKIDNON	1	3,427	0	0	15,521	
No breakdown	1	3,427	0	0	15,521	
		3,427	0	0	15,521	Information from LGU
CAMIGUIN	1	1,224	0	0	5,349	
No breakdown	1	1,224	0	0	5,349	
		1,224	0	0	5,349	Information from LGU
MISAMIS OCCIDENTAL	1	252	0	0	1,286	
No breakdown	1	252	0	0	1,286	
		252	0	0	1,286	Information from LGU
CARAGA	254	21,671	0	0	80,306	
SURIGAO DEL NORTE	184	16,122	0	0	59,188	
Malimono	1	936	0	0	3,150	
		936	0	0	3,150	
Sison	9	864	0	0	2,984	

REGION PROVINCE CITY /MUNICIPALITY BARANGAY		FAMILIES	MALE	FEMALE	TOTAL	REMARKS
Gacepan		86	0	0	259	Sison Central Elem. School,Gacepan Dcc, Gacepan Brgy. Office, Gacepan Preschool Area, Gacepan Elem.School, Mayag Evac. Center
Tagbayani		130	0	0	449	Tagbayani Evacuation Center , Sison Central Elem School
Mayag		219	0	0	728	Mayag Evacuation Center, Sison Central Elem. School
Biyabid		68	0	0	245	
Lower Patag		8	0	0	19	
Mabuhay		45	0	0	210	
San Pablo		169	0	0	596	
San Pedro		77	0	0	273	
Tinogpahan		62	0	0	205	
Gigaquit	12	377	0	0	1,025	
Anibongan		19	0	0	30	Anibongan Day Care Center
Anibongan		48	0	0	148	Anibongan Elementary School
Anibongan		19	0	0	30	Anibongan Evacuation Center
Anibongan		6	0	0	27	Anibongan Health Center
Alambique		66	0	0	206	Brgy. Alambique Gymnasium
Alambique		50	0	0	209	Gigaquit National High School Of Home Industries
Ipil		26	0	0	72	Ipil Brgy. Hall
Alambique		53	0	0	0	Sitio Nagubat Elementary School
Villaflor		51	0	0	195	Villaflor Evacuation Center
Villaflor		5	0	0	16	Villaflor Women's & SC Center
Villaflor		32	0	0	85	Villaflor Brgy. Office
Villaflor		2	0	0	7	Villaflor Health Center
Bacuag	22	642	0	0	2,309	
Payapag		52	0	0	184	Payapag National High School
Payapag		34	0	0	140	Payapag Elementary School
Payapag		36	0	0	109	Payapag Brgy. Hall
Poblacion		7	0	0	30	Municipal Covered Court

REGION PROVINCE CITY / MUNICIPALITY BARANGAY		FAMILIES	MALE	FEMALE	TOTAL	REMARKS
Poblacion		71	0	0	228	Barangay Hall
Poblacion		39	0	0	162	Pastoral House
Poblacion		69	0	0	260	BNAIS
Poblacion		13	0	0	42	Bacuag Central Elementary School
Campo		5	0	0	23	Campo INC Church
Campo		21	0	0	113	Campo National High School
Dugsangon		11	0	0	30	Dugsangon Barangay Hall
Dugsangon		18	0	0	75	Dugsangon Health Center
Payapag		36	0	0	109	Payapag Barangay Hall
Payapag		38	0	0	159	Payapag Elementary School
Payapag		73	0	0	261	Payapag National High School
Poblacion		73	0	0	235	Poblacion Barangay Hall
Pongtud		8	0	0	31	Pongtud Barangay Hall
Pongtud		7	0	0	17	Pongtud Catholic Church
Pongtud		10	0	0	26	Pongtud Evacuation Center
Pongtud		1	0	0	4	Pongtud Health Station
Campo		5	0	0	23	Barangay Hall
Campo		15	0	0	48	Private Residences
General Luna	9	649	0	0	2,985	
Anajawan		160	0	0	625	Anajawan Elementary School
Sta. Fe		50	0	0	250	Sta. Fe National High School
Brgy. 1		70	0	0	350	Web Cave, Tropical, Gina Residence, Brgy 1 Hall,
Daku		40	0	0	200	Daku Elementary School
Suyangan		100	0	0	500	Suyangan National High School
Sition Mamon		30	0	0	150	Mamon Elementary School
La Januza		85	0	0	340	La Januza Elementary School
Corazon		54	0	0	270	Corazon Evac. Center KALAHI
Sta. Cruz		60	0	0	300	Sta Cruz Rc. Church And Sta Cruz ES
Surigao City	1	3,399	0	0	11,757	
		3,399	0	0	11,757	
Claver	14	1,622	0	0	6,733	

REGION PROVINCE CITY /MUNICIPALITY BARANGAY		FAMILIES	MALE	FEMALE	TOTAL	REMARKS
Bagakay		22	0	0	84	Bagakay Hall
Hayanggabon		99	0	0	380	Brgy. Hall, Elementary School, Livelihood Center
Lapinigan		248	0	0	1,240	Day Care/ Birthing/ Health Center
Panatao		171	0	0	855	Day Care Center/ Tanod Outpost/ Panatao Elem School
Cabugo		74	0	0	299	Cabugo Es, Tanod Outpost, Birthing Clinic, Day Care Center
Tayaga		120	0	0	416	Claver Central Elementary School (Cces)
Cagdianao		222	0	0	1,110	Daywan Elementary School
Magallanes		159	0	0	515	Magallanes ES, CDC, Health Center
Sapa		135	0	0	391	Sapa Es, Sapa Gym, Rice Mill, Dcc, Birthing
Taganito		19	0	0	75	Taganito Gym
Wangke		42	0	0	158	Wangke Elementary School
Daywan		45	0	0	188	Daywan Elem School
Ladgarob		60	0	0	300	Ladgaron Elem School/Gym
Urbiztondo		206	0	0	722	Capangdan Covered Court/ Urbiztondo Elem School - Capangdan Campus Annex/ TVCC-Capangdan/ PMF
Placer	60	2,684	0	0	9,291	
Pananay-an		42	0	0	141	Pananay-an Elementary School
Pananay-an		163	0	0	590	Pananay-an National High School
Bad-as		213	0	0	893	Central Elementary School
Bad-as		15	0	0	59	Bad-as Elementary School
Bad-as		282	0	0	1,029	Magsaysay Elementary School
Bad-as		31	0	0	152	Municipal Evacuation Center-Central
Bad-as		5	0	0	22	Municipal Evacuation Center-Bad-as
Bugas-bugas		159	0	0	565	Bugas-bugas Elementary School
Amoslog		141	0	0	443	Amoslog Elementary School
Mabini		99	0	0	415	Mabini Elementary School

REGION PROVINCE CITY /MUNICIPALITY BARANGAY		FAMILIES	MALE	FEMALE	TOTAL	REMARKS
Magupange		24	0	0	74	Magupange Evacuation Center
Magupange		4	0	0	14	Outside Evacuation Center
Ellaperral		233	0	0	408	Ellaperral Elementary School
Ellaperral		10	0	0	44	Health Center
Ellaperral		106	0	0	358	Outside Evacuation Center
Panhutungan		166	0	0	599	
Boyongan		5	0	0	22	Outside Evacuation Center
Ipil		32	0	0	159	
San Isidro		15	0	0	58	
San Isidro		16	0	0	57	Outside Evacuation Center
Santa Cruz		29	0	0	80	Amando Fabio Sr. National High School
Santa Cruz		77	0	0	296	
Santa Cruz		1	0	0	7	
Amoslog		72	0	0	233	Amoslog Elementary School
Amoslog		30	0	0	108	Amoslog Evacuation Center
Anislagan		9	0	0	23	Anislagan Day Care Center
Anislagan		56	0	0	216	Anislagan Elementary School
Anislagan		12	0	0	49	
Anislagan		13	0	0	54	Anislagan Evacuation Center
Anislagan		3	0	0	13	Anislagan Health Center
Boyongan		12	0	0	40	Boyongan BDRRM
Boyongan		1	0	0	6	Boyongan Barangay Office
Boyongan		1	0	0	4	Boyongan Covered Court
Boyongan		3	0	0	13	Boyongan Day Care Center
Boyongan		8	0	0	18	Boyongan Elementary School
Boyongan		25	0	0	84	Boyongan Evacuation Center
Bugas-bugas		18	0	0	46	Bugas-bugas DCC
Bugas-bugas		136	0	0	446	Bugas-bugas Elementary School
Bugas-bugas		1	0	0	4	Bugas-bugas Health Center
Bugas-bugas		2	0	0	8	Bugas-bugas Multi-Purpose Hall
Sani-sani		2	0	0	21	Iglesia ni Cristo - Sani-sani
Lakandula		1	0	0	5	INC Chapel - Lakandula

REGION PROVINCE CITY /MUNICIPALITY BARANGAY		FAMILIES	MALE	FEMALE	TOTAL	REMARKS
Bugas-bugas		58	0	0	206	Kalahi Evacuation Center
Lakandula		7	0	0	20	Lakandula National High School
Bad-as		1	0	0	4	Latter Day Saints Church
Mabini		11	0	0	51	Mabini Day Care Center
Mabini		18	0	0	68	Mabini Evacuation Center
Macalaya		82	0	0	243	Macalaya Elementary School
Magupange		7	0	0	20	Magupange Day Care Center
Magupange		9	0	0	25	Magupange Elementary School
Magupange		29	0	0	80	Magupange Evacuation Center
Bugas-bugas		1	0	0	3	Miracle Church
Bad-as		64	0	0	262	Municipal Evacuation Center
Pananay-an		23	0	0	67	Pananay-an Covered Court
San Isidro		1	0	0	4	San Isidro Evacuation Center
San Isidro		60	0	0	203	San Isidro Evacuation Center
Santa Cruz		17	0	0	59	Santa Cruz Roman Catholic Church
Tagabongabong		12	0	0	56	Tagabongabong DCC
Tagabongabong		9	0	0	32	Tagabongabong HC
Anislagan		2	0	0	12	UCCP Anislagan
Tagana-an	17	1,602	0	0	5,180	
Banban		64	0	0	117	
Patino		15	0	0	65	
Talavera		409	0	0	1,428	
AURORA (POB.)		118	0	0	451	Aurora Women's Training Center
HIMAMAUG		2	0	0	6	Himama-Ug Covered Court
HIMAMAUG		4	0	0	9	Himamaug Day Care Center
TALAVERA		98	0	0	490	Hinatuan Integrated School
LAUREL		28	0	0	94	Laurel Elementary School
LOWER LIBAS		4	0	0	14	Lower Libas Elementary School
OPONG		18	0	0	67	Opong Elementary School

REGION PROVINCE CITY /MUNICIPALITY BARANGAY		FAMILIES	MALE	FEMALE	TOTAL	REMARKS
SAMPAGUITA (POB.)		38	0	0	135	Sampaguita Evacuation Center
TALavera		155	0	0	350	Sitio Bagong Silang Elementary
BANBAN		172	0	0	462	Tagana-An National High School
AZUCENA (POB.)		36	0	0	131	Tagana-An Sports Complex
TALavera		14	0	0	67	Talavera EvacuationCENTER TAGANA-AN SPORTS COMPLEX
TALavera		409	0	0	1,228	Talavera School Building
UPPER LIBAS		18	0	0	66	Upper Libas Brgy. Gym
Pilar	1	532	0	0	2,152	
		532	0	0	2,152	
San Benito	1	14	0	0	49	
Santa Cruz		14	0	0	49	San Benito Elementary School
Santa Monica (Sapao)	5	188	0	0	659	
Abad Santos		56	0	0	173	Abad Santos Evacuation Center
Bailan		5	0	0	21	Bailan Evacuation Center
Garcia		55	0	0	164	Garcia Evacuation Center
Magsaysay		18	0	0	82	Magsaysay Evacuation Center
T. Arlan (Pob)		54	0	0	219	Sta. Monical Municipal Gymnasium
Socorro	11	466	0	0	1,891	
Sering		112	0	0	435	BGFAI Communal Centers
Albino Taruc		43	0	0	196	Don Albino Taruc Memorial Elementary School
Sering		20	0	0	97	Iglesia Filipina Independiente Church
Albino Taruc		41	0	0	147	Municipal Evacuation Center
Sering		113	0	0	500	N. Sering Elementary School
Pamosaingan		16	0	0	58	Pamosaingan Child Development Center

REGION PROVINCE CITY /MUNICIPALITY BARANGAY		FAMILIES	MALE	FEMALE	TOTAL	REMARKS
Pamosaingan		38	0	0	156	Pamosaingan Elementary School
Pamosaingan		7	0	0	29	Pamosaingan Health Center
Pamosaingan		13	0	0	45	Pamosaingan National High School
Sering		23	0	0	74	Sitio Lanit-Ag Evacuation Center
NAVARRO (POB.)		40	0	0	154	Socorro Central Elementary School
Mainit	18	523	0	0	2,349	
BOBONAON		3	0	0	13	Health Center
MARAYAG		11	0	0	51	Marayag Elem. School
MARAYAG		8	0	0	37	Brgy. Office
MARAYAG		12	0	0	46	Brgy. Gymnasium
QUEZON		27	0	0	86	Quezon Elem. School
QUEZON		102	0	0	688	Mainit Multi Purpose Center
MATIN-AO		13	0	0	46	Brgy. Gymnasium
MAGSAYSAY		19	0	0	95	Central Elem. School
MAGSAYSAY		11	0	0	55	Latter Day Saints Church
MABINI		23	0	0	78	Brgy. Hall
MABINI		50	0	0	198	Brgy. Gymnasium
MABINI		53	0	0	210	Mabini Elem. School
MABINI		33	0	0	140	Daycare Center & Health Center
MABINI		20	0	0	65	Training Center
ROXAS		52	0	0	212	Brgy. Gymnasium
MAGPAYANG		43	0	0	161	Magpayang Elem. School
MAGPAYANG		30	0	0	119	Magpayang National High School
MAGPAYANG		13	0	0	49	NIA Building
San Francisco (Anao-Aon)	1	747	0	0	2,859	
		747	0	0	2,859	
Tubod	1	277	0	0	1,030	
		277	0	0	1,030	
Burgos	1	600	0	0	2,785	
		600	0	0	2,785	
SURIGAO DEL SUR	48	3,698	0	0	16,147	
Cagwait	3	124	0	0	566	

REGION PROVINCE CITY /MUNICIPALITY BARANGAY		FAMILIES	MALE	FEMALE	TOTAL	REMARKS
Aras-asan		92	0	0	445	Aras-Asan Gymnasium
BITAUGAN WEST		27	0	0	96	Bitaugan West Evacuation Center
POBLACION		5	0	0	25	Poblacion Gymnasium
Marihatag	5	111	0	0	745	
Amontay		3	0	0	19	Amontay Elementary School
Antipolo		41	0	0	131	Antipolo Elementary School
Arorogan		3	0	0	9	Arorogan Elementary School
Bayan		11	0	0	37	Hinogbakan Elementary School
Sta. Cruz		53	0	0	549	Sta. Cruz Elementary School
Tandag	6	1,535	0	0	7,675	
Bongtud		600	0	0	3,000	
San Agustin Sur		457	0	0	2,285	
Maticdum		87	0	0	435	
Pangi		72	0	0	360	
Bioto		103	0	0	515	
Telaje		216	0	0	1,080	
Lanuza	6	296	0	0	1,169	
Zone 4		7	0	0	34	
AGSAM		83	0	0	303	Agsam Evacuation Center
GAMUTON		46	0	0	170	FINHS
HABAG		63	0	0	217	Habag Gymnasium
ZONE IV (POB.)		91	0	0	415	Lanuza Municipal Gymnasium
ZONE II (POB.)		6	0	0	30	Municipal Evacuation Center
Carmen	7	95	0	0	384	
ANTAO		1	0	0	2	Antao Social Hall
CANCAVAN		4	0	0	15	Cancavan Elementary School
CANCAVAN		5	0	0	13	Cancavan Senior Citizen Building
CARMEN (POBLACION)		58	0	0	230	Carmen Municipal Gymnasium
PUYAT		21	0	0	100	Don Gonzalo Puyat Memorial Elementary School
SAN VICENTE		2	0	0	10	San Vicente Social Hall
SANTA CRUZ		4	0	0	14	Sta . Crz Gymnasium

REGION PROVINCE CITY /MUNICIPALITY BARANGAY		FAMILIES	MALE	FEMALE	TOTAL	REMARKS
Carrascal	12	811	0	0	2,588	
ADLAY		2	0	0	7	Adlay Gymnasium
ADLAY		45	0	0	142	Adlay Livelihood Production Center
ADLAY		6	0	0	20	Adlay Multi-Purpose Hall
BON-OT		65	0	0	100	Bon-Ot Gymnasium
EMBARCADERO (POB.)		15	0	0	75	Embarcadero Brgy. Hall
GAMUTON		72	0	0	174	Gamuton Evacuation Center
GAMUTON		77	0	0	219	Municipal Evacuation Center
PANIKIAN		154	0	0	445	Panikian Elementary School
PANIKIAN		118	0	0	494	Panikian Gymnasium
PANIKIAN		109	0	0	341	Panikian National High School
SACA (POB.)		72	0	0	360	Saca Multi-Purpose Hall
BACOLOD		76	0	0	211	Tabon-Tabon Gymnasium
Cortes	6	572	0	0	2,245	
BURGOS		155	0	0	680	Banuison Elementary School
BURGOS		41	0	0	152	Burgos Elementary School
MABAHIN		55	0	0	235	Mabahin Covered Court
MATHO		98	0	0	373	Matho Barangay Hall
MATHO		17	0	0	57	Matho Integrated School
TAG-ANONGAN		206	0	0	748	Tag-Anongan Multi-Purpose Evacuation Center
Lingig	3	154	0	0	775	
BONGAN		121	0	0	605	Bongan Evacuation Center
SALVACION		30	0	0	150	Salvacion Elementary School
VALENCIA		3	0	0	20	Valencia Birthing Clinic
AGUSAN DEL NORTE	8	199	0	0	424	
Tubay	2	44	0	0	20	
La Fraternidad		4	0	0	20	
La Fraternidad		40	0	0	0	Tubay National High School
Cabadbaran	1	5	0	0	0	
Poblacion 7		5	0	0	0	Cabadbaran City National High School
Nasipit	3	113	0	0	289	

REGION PROVINCE CITY /MUNICIPALITY BARANGAY		FAMILIES	MALE	FEMALE	TOTAL	REMARKS
Brgy. Jaguimitan		92	0	0	228	Jaguimitan Elementary School, Brgy. Gymnasium, Day Care Center, Health Care Center
Aclan		20	0	0	59	Aclan Brgy. Gymnasium
Cubi-cubi		1	0	0	2	Cubi-cubi Multipurpose Hall
Jabonga	2	37	0	0	115	
Poblacion		9	0	0	31	Jabonga National High School
Magsaysay		28	0	0	84	Magsaysay Elementary School
AGUSAN DEL SUR	3	63	0	0	239	
Bunawan	3	63	0	0	239	
Libetad		2	0	0	7	
Nueva Era		14	0	0	40	
San Marcos		47	0	0	192	
BUTUAN CITY	6	186	0	0	559	
Butuan	6	186	0	0	559	
Los Angeles		35	0	0	93	Los Angeles Elementary School
Bonbon		6	0	0	23	Brgy. Covered Court
Agusan Pequeño		106	0	0	311	Agusan Pequeño Elementary School
San Vicente		20	0	0	48	San Vicente Elementary School
De Oro		9	0	0	40	De Oro Elementary School
De Oro		10	0	0	44	De Oro Day Care Center
DINAGAT ISLANDS	5	1,403	0	0	3,749	
Cagdianao	1	152	0	0	429	
		152	0	0	429	There are 4 barangays recorded in the Municipality of Cagdianao who submitted report on pre-emptive evacuation and occupied 5 different evacuation center across the municipality.
Dinagat	1	26	0	0	75	

REGION PROVINCE CITY /MUNICIPALITY BARANGAY		FAMILIES	MALE	FEMALE	TOTAL	REMARKS
		26	0	0	75	There are 2 barangays recorded in the Municipality of Dinagat who submitted report on pre-emptive evacuation and occupied 2 different evacuation center across the municipality.
Loreto	1	692	0	0	1,226	
		692	0	0	1,226	There are 10 barangays recorded in the Municipality of Loreto who submitted report on pre-emptive evacuation and occupied 27 different evacuation center across the municipality.
San Jose	1	152	0	0	760	
		152	0	0	760	There are 6 barangays recorded in the Municipality of San Jose who submitted report on pre-emptive evacuation and occupied 6 different evacuation center across the municipality.
Tubajon	1	381	0	0	1,259	
		381	0	0	1,259	There are 7 barangays recorded in the Municipality of Tubajon who submitted report on pre-emptive evacuation and occupied 7 different evacuation center across the municipality.

ASSISTANCE PROVIDED

REGION PROVINCE CITY /MUNICIPALITY BARANGAY		SOURCE	QUANTITY	UNIT	TYPE	PARTICULARS	COST(PHP)
GRAND TOTAL	594						686,073,734.34
MIMAROPA	132						311,804,847.65
MARINDUQUE	2						13,000
Torrijos	1						12,500
		LGU	250	box	Face mask	10 boxes of Face Mask 500's x 25 Barangay	12,500
Boac	1						500
		LGU	4	packs	Rice	5kg/ pack	500

REGION PROVINCE CITY /MUNICIPALITY BARANGAY		SOURCE	QUANTITY	UNIT	TYPE	PARTICULARS	COST(PHP)
ORIENTAL MINDORO	7						56,867.5
Bulalacao (San Pedro)	2						5,982.5
		LGU	3.5	sacks	Rice		4,462.5
		LGU	80	tins	Sardines		1,520
Mansalay	1						6,672
		LGU	12	box	Family Food Pack		6,672
Victoria	1						10,863
		LGU			Family Food Pack	100 kilos rice, 9 diapers, 57 tins of sardines, 72 pack beef noodles, 72 packs checkin noodles, 54 sachets of powdered milk, and 108 sachets of coffee 3in1.	10,863
Calapan	1						30,000
		LGU	300	packs	Meals	Porridge, bread, pack lunch, and water	30,000
Naujan	2						3,350
		LGU	2	packs	Family Food Pack		350
		LGU	2	sacks	Rice		3,000
ROMBLON	3						23,925
Banton (Jones)	1						7,975
		DOH	25	kits	Hygiene kit		7,975
Corcuera	1						7,975
		DOH	25	kits	Hygiene kit		7,975
San Fernando	1						7,975
		DOH	25	kits	Hygiene kit		7,975
PALAWAN	120						311,711,055.15
Araceli	5						18,690,990.5
		DSWD	500	pcs	Malong		150,000
		DSWD	2800	packs	Family Food Pack		2,067,100
		LGU	1350	packs	Family Food Pack		878,890.5
		DSWD	2979	pax	Financial	Financial Assistance thru AICS	14,895,000
		LGU	560	sacks	Rice		700,000
Aborlan	3						496,100
		DSWD	300	packs	Family Food Pack		210,000
		DSWD	243	pcs	Malong		72,900

REGION PROVINCE CITY /MUNICIPALITY BARANGAY		SOURCE	QUANTITY	UNIT	TYPE	PARTICULARS	COST(PHP)
		LGU	328	packs	Family Food Pack		213,200
San Vicente	8						20,666,292
		DSWD	5000	packs	Family Food Pack		3,624,389
		LGU	3600	packs	Family Food Pack		2,343,708
		DSWD	92	kits	Sleeping Kits		116,840
		DSWD	300	kits	Hygiene kit		509,355
		LGU	200	pcs	Mats		56,000
		LGU	200	pcs	Blanket		80,000
		LGU	200	pcs	Towel		76,000
		DSWD	2772	pax	Financial	Financial Assistance thru AICS	13,860,000
Kalayaan	4						372,530.9
		DSWD	225	packs	Family Food Pack		157,500
		LGU	30	packs	Family Food Pack		19,530.9
		DSWD	61	pax	Financial		183,000
		LGU	10	sacks	Rice		12,500
Puerto Princesa	36						152,639,750.18
		LGU			Hot meals, water, clothes		0
		LGU	53336	packs	Family Food Pack		28,090,589
		OCD	100	packs	Family Pack		950,859
		OCD	1420	kits	Hygiene kit		640,249.6
		OCD	120	box	Face mask		7,052.4
		OCD	250	pcs	Face shield		4,200
		OCD	18	pcs	Megaphone		66,150
		OCD	400	pcs	Blanket		99,952
		OCD	80	pcs	Malong		15,110.4
		OCD	25	pcs	Raincoat		31,250
		OCD	209	bottles	Alcohol		19,228
		DOH			Face mask		19,210
		DOH			Jerry Cans		41,378.4
		DOH			Hygiene kit		32,900
		OCD	4815.07	Liters	Fuel		299,997.78
		DSWD	2	persons	Burial Assistance		20,000
		DOH			Assorted Drugs and Medicines		28,750

REGION PROVINCE CITY /MUNICIPALITY BARANGAY		SOURCE	QUANTITY	UNIT	TYPE	PARTICULARS	COST(PHP)
		DOH	50	pails	Hygiene kit		47,000
		DOH	50	pcs	Hygiene Kit (refill)		21,570
		DOH	25	pcs	Heavy duty Cot beds		43,750
		DOH	6	pcs	Trauma Kit		75,000
		DOH	60	pcs	First Aid Kit		48,178.8
		DOH	20	units	Hand Sanitizer Sterilium		33,800
		DOH	45	kits	Breastfeeding Kit		18,540
		DOH	100	pcs	PPE set		27,000
		DOH	10	boxes	Face mask		1,600
		DOH	20	pcs	Cadaver bags		15,400
		DOH	3	big rolls	Cotton		495
		DOH	10	boxes	Doxycycline		14,750
		DSWD	333	kits	Hygiene kit		565,384.05
		DSWD	333	kits	Sleeping Kits		305,946
		DSWD	5102	packs	Family Food Pack		3,687,029.75
		OCD	10045	bottles	bottled water (500ml)		60,270
		LGU			Financial	90% released to affected families	75,000,000
		DOH			Body bags white		17,160
		DSWD	8458	pax	Financial	Financial Assistance thru AICS	42,290,000
Narra	1						215,150
		LGU	331	packs	Family Food Pack		215,150
Quezon	4						349,500
		LGU	380	packs	Family Food Pack		247,000
		LGU	100	pcs	Mats		34,000
		LGU	200	pcs	Blanket		68,000
		LGU	10	boxes	Face mask		500
No breakdown	10						5,523,654.85
		OCD	400	pack	Family Pack		3,803,436
		OCD	2000	kits	Hygiene kit		901,760
		OCD	120	boxes	Face mask		7,052.4
		OCD	18	pcs	Megaphone		66,150
		OCD	400	pcs	Blanket		99,952
		OCD	11	units	Generator set		158,878.72

REGION PROVINCE CITY /MUNICIPALITY BARANGAY		SOURCE	QUANTITY	UNIT	TYPE	PARTICULARS	COST(PHP)
		OCD	209	bottles	Alcohol		19,288.2
		OCD	5795.81	Liters	Fuel		342,327.53
		OCD	18235	bottles	bottled water (500ml)		109,410
		DOH			Cadaver bags black		15,400
Roxas	24						62,703,851.72
		DOH			Assorted Drugs and Medicines		36,388
		DOH	50	pails	Hygiene kit		47,000
		DOH	50	pcs	Hygiene Kit (refill)		21,570
		DOH	20	pcs	Heavy duty Cot beds		35,000
		DOH	6	pcs	Trauma Kit		75,000
		DOH	20	pcs	First Aid Kit		16,059.6
		DOH	20	unit	Hand Sanitizer Sterilium		33,800
		DOH	20	kits	Breastfeeding Kit		8,240
		DOH	100	pcs	PPE set		27,000
		DOH	5	boxes	Face mask		800
		DOH	20	pcs	Cadaver bags		15,400
		DOH	3	big rolls	Cotton		495
		DOH	6	boxes	Doxycycline		8,850
		DSWD	8448	packs	Family Food Pack		6,188,426.25
		DSWD	657	pcs	Malong		197,100
		LGU	7079	packs	Family Food Pack		4,608,641.37
		DSWD	1340	kits	Sleeping Kits		1,701,800
		DSWD	2199	kits	Hygiene kit		3,307,531.5
		LGU	600	pcs	Mats		168,000
		LGU	1150	pcs	Blanket		460,000
		LGU	1565	pcs	Towel		594,700
		DSWD	1440	kits	Family Kit		3,628,800
		DSWD	8052	pax	Financial	Financial Assistance thru AICS	40,260,000
		LGU	1565	sacks	Rice		1,263,250
Dumaran	6						24,543,581.5
		DSWD	3650	packs	Family Food Pack		2,641,521.5
		LGU	2000	packs	Family Food Pack		1,302,060
		LGU	500	pcs	Blanket		170,000

REGION PROVINCE CITY /MUNICIPALITY BARANGAY		SOURCE	QUANTITY	UNIT	TYPE	PARTICULARS	COST(PHP)
		DSWD	3927	pax	Financial	Financial Assistance thru AICS	19,635,000
		LGU	500	sacks	Rice		625,000
		LGU	500	pcs	Mats		170,000
Taytay	6						22,609,681.5
		DSWD	7670	packs	Family Food Pack		5,643,252.5
		LGU	200	pcs	Mats		56,000
		LGU	200	pcs	Blanket		80,000
		LGU	200	pcs	Towel		76,000
		DSWD	2791	pax	Financial	Financial Assistance thru AICS	13,955,000
		LGU	4300	packs	Family Food Pack		2,799,429
Agutaya	3						700,515
		LGU	100	sacks	Rice		125,000
		LGU	500	Packs	Family Food Pack		325,515
		LGU	200	sack	Rice		250,000
Cagayancillo	3						615,618
		LGU	600	packs	Family Food Pack		390,618
		LGU	120	sacks	Rice		150,000
		LGU	300	packs	Rice		75,000
Cuyo	3						700,515
		LGU	300	sacks	Rice		375,000
		LGU	500	packs	Family Food Pack		325,515
		LGU	641	pax	Family Food Pack		0
Linapacan	2						307,809
		LGU	300	packs	Family Food Pack		195,309
		LGU	90	sacks	Rice		112,500
Magsaysay	2						575,515
		LGU	200	sacks	Rice		250,000
		LGU	500	packs	Family Food Pack		325,515
REGION 6	197						63,684,354.96
AKLAN	27						2,439,494.36
Altavas	3						352,800
		DSWD	500	packs	Family Food Pack		228,000
		LGU		php	Financial		91,050

REGION PROVINCE CITY /MUNICIPALITY BARANGAY		SOURCE	QUANTITY	UNIT	TYPE	PARTICULARS	COST(PHP)
		PLGU	0	php	Financial		33,750
Banga	4						58,906
		DSWD	75	packs	Family Food Pack		34,200
		BLGU		php	Financial		5,000
		NGO		php	Financial		9,853
		NGO			Financial		9,853
Batan	2						167,000
		PLGU			Financial		12,000
		BLGU			Financial		155,000
Kalibo	2						71,800
		LGU			Financial		59,700
		NGO			Financial		12,100
New Washington	2						901,360
		DSWD	1720	packs	Family Food Pack		784,320
		LGU		php	Financial		117,040
Libacao	2						49,900
		PLGU		php	Financial		35,000
		NGO		php	Financial		14,900
Madalag	2						312,968
		DSWD	344	packs	Family Food Pack		213,968
		LGU		php	Financial		99,000
Ibajay	2						143,181.36
		LGU		php	Financial		130,193
		BLGU		php	Financial		12,988.36
Lezo	3						233,659
		DSWD	305	packs	Family Food Pack		139,080
		LGU		php	Financial		57,585
		BLGU		php	Financial		36,994
Malay	3						48,170
		LGU		php	Financial		22,600
		BLGU		php	Financial		10,800
		NGO		php	Financial		14,770
Numancia	1						33,750
		PLGU		php	Financial		33,750
Tangalan	1						66,000

REGION PROVINCE CITY /MUNICIPALITY BARANGAY		SOURCE	QUANTITY	UNIT	TYPE	PARTICULARS	COST(PHP)
		LGU		php	Financial		66,000
ANTIQUE	28						8,408,480.42
Anini-y	3						1,019,496.4
		DSWD	1300	packs	Family Food Pack		757,308.4
		LGU		php	Financial		5,500
		PLGU		php	Financial		256,688
Barbaza	1						255,346
		DSWD	461	packs	Family Food Pack		255,346
Belison	2						140,608
		LGU		php	Financial		67,392
		PLGU		php	Financial		73,216
Caluya	2						47,181
		LGU		php	Financial		5,850
		BLGU		php	Financial		41,331
Culasi	3						1,524,988
		DSWD	1700	packs	Family Food Pack		999,860
		LGU		php	Financial		207,720
		PLGU		php	Financial		317,408
Hamtic	2						738,512
		LGU		php	Financial		621,200
		PLGU		php	Financial		117,312
Laua-an	3						783,000
		DSWD	500	packs	Family Food Pack		311,000
		LGU		php	Financial		326,400
		PLGU		php	Financial		145,600
Libertad	2						482,380
		DSWD	1000	packs	Family Food Pack		451,780
		LGU		php	Financial		30,600
Pandan	1						146,170
		DSWD	235	packs	Family Food Pack		146,170
San Remigio	2						996,010
		DSWD	1705	packs	Family Food Pack		975,510
		LGU			Financial		20,500
Sibalom	3						649,954.22
		DSWD	879	packs	Family Food Pack		395,708.22

REGION PROVINCE CITY /MUNICIPALITY BARANGAY		SOURCE	QUANTITY	UNIT	TYPE	PARTICULARS	COST(PHP)
		LGU		php	Financial		197,670
		PLGU		php	Financial		56,576
Tobias Fornier (Dao)	2						893,638
		DSWD	1010	packs	Family Food Pack		779,638
		PLGU		php	Financial		114,000
Bugasong	1						451,408.8
		DSWD	1000	packs	Family Food Pack		451,408.8
Patnongon	1						279,788
		DSWD	619	packs	Family Food Pack		279,788
CAPIZ	21						5,446,443.66
Panay	1						16,000
		LGU		php	Financial		16,000
Pilar	3						1,725,800
		DSWD	1510	packs	Family Food Pack		1,008,539
		LGU		php	Financial		531,916
		BLGU		PHP	Financial		185,345
President Roxas	1						4,200
		LGU		php	Financial		4,200
Pontevedra	2						1,207,170.34
		DSWD	1263	packs	Family Food Pack		569,232.34
		LGU		php	Financial		637,938
Cuartero	2						520,940
		DSWD	500	packs	Family Food Pack		225,890
		LGU		PHP	Financial		295,050
Dao	1						679,780
		DSWD	1500	packs	Family Food Pack		679,780
Dumalag	2						60,932
		LGU		php	Financial		49,006
		BLGU		php	Financial		11,926
Dumarao	2						228,850
		DSWD	500	packs	Family Food Pack		228,000
		BLGU		php	Financial		850
Ivisan	1						179,480
		LGU		php	Financial		179,480
Mambusao	1						92,620

REGION PROVINCE CITY /MUNICIPALITY BARANGAY		SOURCE	QUANTITY	UNIT	TYPE	PARTICULARS	COST(PHP)
		LGU		php	Financial		92,620
Sapian	2						400,792.32
		DSWD	647	packs	Family Food Pack		293,542.32
		LGU		php	Financial		107,250
Sigma	2						321,050
		DSWD	700	packs	Family Food Pack		319,200
		BLGU		php	Financial		1,850
Tapaz	1						8,829
		LGU		php	Financial		8,829
GUIMARAS	9						1,724,204
Buenavista	1						162,884.8
		DSWD	360	packs	Family Food Pack		162,884.8
Jordan	3						359,274.8
		DSWD	360	packs	Family Food Pack		162,884.8
		LGU			Financial		65,190
		PLGU			Financial		131,200
Nueva Valencia	1						162,884.8
		DSWD	360	packs	Family Food Pack		162,884.8
San Lorenzo	2						370,274.8
		DSWD	360	packs	Family Food Pack		162,064.8
		LGU		php	Financial		208,210
Sibunag	2						668,884.8
		DSWD	1360	packs	Family Food Pack		618,884.8
		DSWD	2		AICS		50,000
ILOILO	35						8,901,336.88
Guimbal	2						748,875
		DSWD	1000	packs	Family Food Pack		622,000
		LGU		php	Financial		126,875
Igbaras	1						104,000
		PLGU		PHP	Financial		104,000
Miagao	2						135,800
		DSWD	160	packs	Family Food Pack		100,800
		DSWD	1		AICS		35,000
Oton	2						39,600
		LGU		php	Financial		17,050

REGION PROVINCE CITY /MUNICIPALITY BARANGAY		SOURCE	QUANTITY	UNIT	TYPE	PARTICULARS	COST(PHP)
		BLGU		php	Financial		22,550
San Joaquin	2						653,052
		DSWD	1000	packs	Family Food Pack		538,140
		LGU		php	Financial		114,912
Tubungan	1						227,140
		DSWD	500	packs	Family Food Pack		227,140
Leganes	1						456,000
		DSWD	1000		Family Food Pack		456,000
Leon	2						369,722
		DSWD	746	packs	Family Food Pack		340,222
		LGU		php	Financial		29,500
New Lucena	1						583,268.28
		DSWD	1097	packs	Family Food Pack		583,268.28
San Miguel	1						508,174
		DSWD	817	packs	Family Food Pack		508,174
Zarraga	1						225,890
		DSWD	500	packs	Family Food Pack		225,890
Janiuay	3						644,830
		DSWD	515	packs	Family Food Pack		232,780
		LGU		php	Financial		237,700
		NGO		php	Financial		174,350
Lambunao	1						636,300
		DSWD	1010	packs	Family Food Pack		636,300
Maasin	1						228,912
		DSWD	502		Family Food Pack		228,912
Pototan	2						11,180
		LGU		php	Financial		10,660
		BLGU		php	Financial		520
Banate	1						677,670
		DSWD	1500	packs	Family Food Pack		677,670
Batad	1						225,890
		DSWD	500	pack	Family Food Pack		225,890
Concepcion	1						677,670
		DSWD	1500	packs	Family Food Pack		677,670
Estancia	1						225,890

REGION PROVINCE CITY /MUNICIPALITY BARANGAY		SOURCE	QUANTITY	UNIT	TYPE	PARTICULARS	COST(PHP)
		DSWD	500	packs	Family Food Pack		225,890
San Dionisio	2						728,050
		DSWD	500	packs	Family Food Pack		225,890
		PLGU		php	Family Food Pack		502,160
Sara	2						362,740
		DSWD	500	packs	Family Food Pack		225,890
		LGU		php	Financial		136,850
Balasan	1						225,890
		DSWD	500	packs	Family Food Pack		225,890
Iloilo City	3						204,793.6
		DSWD	112	packs	Family Food Pack		51,072
		DSWD	1	php	AICS		25,000
		LGU		php	Financial		128,721.6
NEGROS OCCIDENTAL	77						36,764,395.64
Salvador Benedicto	2						312,690
		DSWD	500	packs	Family Food Pack		225,890
		LGU		PHP	Financial		86,800
Escalante	2						461,890
		DSWD	500	packs	Family Food Pack		225,890
		PLGU			Financial		236,000
San Carlos	2						90,000
		DSWD	1	php	AICS		10,000
		LGU		php	Financial		80,000
Toboso	1						135,534
		DSWD	300	packs	Family Food Pack		135,534
Cadiz	3						1,047,780
		LGU		php	Financial		439,280
		PLGU			Financial		236,000
		NGO		php	Financial		372,500
Manapla	3						424,013
		DSWD	850	packs	Family Food Pack		384,013
		DSWD	1	php	AICS		10,000
		LGU		PHP	Financial		30,000
Enrique B. Magalona (Saravia)	2						42,000
		LGU		php	Financial		12,000

REGION PROVINCE CITY /MUNICIPALITY BARANGAY		SOURCE	QUANTITY	UNIT	TYPE	PARTICULARS	COST(PHP)
		NGO		php	Financial		30,000
Talisay	1						181,060
		LGU		php	Financial		181,060
Bago	2						1,134,888
		DSWD	2000	packs	Family Food Pack		903,560
		PLGU			Financial		231,328
La Carlota	3						633,341
		DSWD	850	packs	Family Food Pack		384,013
		DSWD	1	php	AICS		18,000
		PLGU			Financial		231,328
Pontevedra	1						34,699.2
		PLGU			Financial		34,699.2
Pulupandan	3						413,680
		DSWD	300	packs	Family Food Pack		135,534
		LGU			Financial		104,650
		PLGU			Financial		173,496
San Enrique	3						1,189,363
		DSWD	1050	packs	Family Food Pack		474,369
		LGU			Financial		541,498
		PLGU			Financial		173,496
Valladolid	2						479,198
		DSWD	800	packs	Family Food Pack		363,534
		PLGU			Financial		115,664
Binalbagan	3						3,442,486
		DSWD	1		AICS		10,000
		LGU		php	Financial		3,258,990
		PLGU			Financial		173,496
Himamaylan	4						3,269,584
		DSWD	3500	packs	Family Food Pack		2,206,688
		LGU		php	Financial		875,000
		PLGU			Financial		173,496
		DSWD	4	pcs	NFIs		14,400
Hinigaran	2						499,677
		DSWD	850	packs	Family Food Pack		384,013
		PLGU			Financial		115,664

REGION PROVINCE CITY /MUNICIPALITY BARANGAY		SOURCE	QUANTITY	UNIT	TYPE	PARTICULARS	COST(PHP)
Isabela	4						781,598.56
		DSWD	1	php	AICS		10,000
		LGU		php	Financial		1,800
		PLGU			Hygiene kit		496,198.56
		DSWD	600	packs	Family Food Pack		273,600
La Castellana	2						1,774,641.48
		DSWD	2250	packs	Family Food Pack		1,361,721
		PLGU			Financial		412,920.48
Moises Padilla (Magallon)	3						658,222.2
		DSWD	700	packs	Family Food Pack		516,775
		DSWD	2	php	AICS		20,000
		PLGU			Financial		121,447.2
Candoni	4						2,081,544
		DSWD	3100	packs	Family Food Pack		1,793,316
		DSWD	2	php	AICS		20,000
		DSWD	254		NFIs		36,900
		PLGU			Financial		231,328
Cauayan	4						1,635,617
		DSWD	2600	packs	Family Food Pack		1,365,217
		DSWD	2		AICS		20,000
		PLGU			Financial		236,000
		DSWD	4	pcs	NFIs		14,400
Hinoba-an (Asia)	4						2,412,592
		DSWD	2150	packs	Family Food Pack		1,318,223
		LGU		php	Financial		195,299
		PLGU			Financial		289,160
		NGO		php	Financial		609,910
Ilog	5						4,422,023
		DSWD	5900	packs	Family Food Pack		3,255,271
		DSWD	2	php	AICS		20,000
		DSWD	654	pcs	NFI		623,200
		DSWD	2207		water		176,560
		PLGU			Financial		346,992
Kabankalan	5						2,363,764.2
		DSWD	3450	packs	Family Food Pack		1,775,808.2

REGION PROVINCE CITY /MUNICIPALITY BARANGAY		SOURCE	QUANTITY	UNIT	TYPE	PARTICULARS	COST(PHP)
		DSWD	5	php	AICS		50,000
		DSWD	254	pcs	NFIs		36,900
		DSWD	2207		water		176,560
		PLGU			Financial		324,496
Sipalay	6						5,810,110
		DSWD	5300	packs	Family Food Pack		3,037,730
		DSWD	14	php	AICS		140,000
		DSWD	250	pcs	NFIs		22,500
		DSWD	2707		water		414,060
		LGU		php	Financial		1,462,500
		PLGU			Financial		733,320
Bacolod	1						1,032,400
		DSWD	1900	packs	Family Food Pack		1,032,400
REGION 7	73						93,669,046
BOHOL	39						42,774,170
Albuquerque	1						1,060,000
		DSWD	2000	pack	Family Food Pack		1,060,000
Alicia	1						848,000
		DSWD	1600	pack	Family Food Pack		848,000
Anda	1						1,060,000
		DSWD	2000	pack	Family Food Pack		1,060,000
Antequera	1						530,000
		DSWD	1000	pack	Family Food Pack		530,000
Balilihan	1						1,060,000
		DSWD	2000	pack	Family Food Pack		1,060,000
Batuan	1						1,066,360
		DSWD	2012	pack	Family Food Pack		1,066,360
Bien Unido	1						1,060,000
		DSWD	2000	pack	Family Food Pack		1,060,000
Buenavista	1						1,060,000
		DSWD	2000	pack	Family Food Pack		1,060,000
Calape	1						1,060,000
		DSWD	2000	pack	Family Food Pack		1,060,000
Candijay	1						1,325,000
		DSWD	2500	pack	Family Food Pack		1,325,000

REGION PROVINCE CITY /MUNICIPALITY BARANGAY		SOURCE	QUANTITY	UNIT	TYPE	PARTICULARS	COST(PHP)
Carmen	1						1,060,000
		DSWD	2000	pack	Family Food Pack		1,060,000
Catigbian	1						1,060,000
		DSWD	2000	pack	Family Food Pack		1,060,000
Clarín	1						901,000
		DSWD	1700	pack	Family Food Pack		901,000
Corella	1						318,000
		DSWD	600	pack	Family Food Pack		318,000
Dagohoy	1						901,000
		DSWD	1700	pack	Family Food Pack		901,000
Danao	1						1,060,000
		DSWD	2000	pack	Family Food Pack		1,060,000
Duero	1						795,000
		DSWD	1500	pack	Family Food Pack		795,000
Garcia Hernandez	1						1,060,000
		DSWD	2000	pack	Family Food Pack		1,060,000
Getafe	1						1,060,000
		DSWD	2000	pack	Family Food Pack		1,060,000
Guindulman	1						848,000
		DSWD	1600	pack	Family Food Pack		848,000
Inabanga	1						2,386,590
		DSWD	4503	pack	Family Food Pack		2,386,590
Loay	1						1,060,000
		DSWD	2000	pack	Family Food Pack		1,060,000
Loboc	2						1,127,300
		DSWD	2000	pack	Family Food Pack		1,060,000
		DSWD	408	kit	Kitchen Kits		67,300
Loon	1						2,333,060
		DSWD	4402	pack	Family Food Pack		2,333,060
Mabini	1						1,060,000
		DSWD	2000	pack	Family Food Pack		1,060,000
Maribojoc	1						475,940
		DSWD	898	pack	Family Food Pack		475,940
Panglao	1						265,000
		DSWD	500	pack	Family Food Pack		265,000

REGION PROVINCE CITY /MUNICIPALITY BARANGAY		SOURCE	QUANTITY	UNIT	TYPE	PARTICULARS	COST(PHP)
Pilar	1						901,000
		DSWD	1700	pack	Family Food Pack		901,000
President Carlos P. Garcia (Pitogo)	1						1,518,980
		DSWD	2866	pack	Family Food Pack		1,518,980
Sagbayan (Borja)	1						901,000
		DSWD	1700	pack	Family Food Pack		901,000
San Miguel	1						2,120,000
		DSWD	4000	pack	Family Food Pack		2,120,000
Sevilla	1						1,590,000
		DSWD	3000	pack	Family Food Pack		1,590,000
Sikatuna	1						1,060,000
		DSWD	2000	pack	Family Food Pack		1,060,000
Talibon	1						1,060,000
		DSWD	2000	pack	Family Food Pack		1,060,000
Trinidad	1						974,140
		DSWD	1838	pack	Family Food Pack		974,140
Tubigon	1						1,060,000
		DSWD	2000	pack	Family Food Pack		1,060,000
Ubay	1						2,628,800
		DSWD	4960	pack	Family Food Pack		2,628,800
Valencia	1						1,060,000
		DSWD	2000	pack	Family Food Pack		1,060,000
CEBU	19						33,472,186
Argao	1						8,480,000
		DSWD	16000	pack	Family Food Pack		8,480,000
Balamban	1						886,160
		DSWD	1672	pack	Family Food Pack		886,160
Barili	1						1,060,000
		DSWD	2000	pack	Family Food Pack		1,060,000
Boljoon	1						1,590,000
		DSWD	3000	pack	Family Food Pack		1,590,000
Carcar	1						530,000
		DSWD	1000	pack	Family Food Pack		530,000
Cebu City	1						2,650,000
		DSWD	5000	pack	Family Food Pack		2,650,000

REGION PROVINCE CITY /MUNICIPALITY BARANGAY		SOURCE	QUANTITY	UNIT	TYPE	PARTICULARS	COST(PHP)
Cordova	1						728,750
		DSWD	1375	pack	Family Food Pack		728,750
Dalaguete	1						1,060,000
		DSWD	2000	pack	Family Food Pack		1,060,000
Dumanjug	1						1,060,000
		DSWD	2000	pack	Family Food Pack		1,060,000
Lapu-Lapu (Opon)	1						5,485,500
		DSWD	10350	pack	Family Food Pack		5,485,500
Minglanilla	1						1,060,000
		DSWD	2000	pack	Family Food Pack		1,060,000
Moalboal	1						1,060,000
		DSWD	2000	pack	Family Food Pack		1,060,000
Naga	1						530,000
		DSWD	1000	pack	Family Food Pack		530,000
Pinamungajan	1						530,000
		DSWD	1000	pack	Family Food Pack		530,000
Ronda	1						1,060,000
		DSWD	2000	pack	Family Food Pack		1,060,000
San Fernando	1						1,060,000
		DSWD	2000	pack	Family Food Pack		1,060,000
Sibonga	2						4,111,776
		DSWD	3000	pack	Family Food Pack		1,590,000
		DSWD	1712	kit	Hygiene kit		2,521,776
Talisay	1						530,000
		DSWD	1000	pack	Family Food Pack		530,000
NEGROS ORIENTAL	15						17,422,690
Ayungon	1						1,060,000
		DSWD	2000	pack	Family Food Pack		1,060,000
Bacong	1						397,500
		DSWD	750	pack	Family Food Pack		397,500
Bais	1						530,000
		DSWD	1000	pack	Family Food Pack		530,000
Basay	1						901,000
		DSWD	1700	pack	Family Food Pack		901,000
Bayawan (Tulong)	1						434,070

REGION PROVINCE CITY /MUNICIPALITY BARANGAY		SOURCE	QUANTITY	UNIT	TYPE	PARTICULARS	COST(PHP)
		DSWD	819	pack	Family Food Pack		434,070
Bindoy (Payabon)	1						1,484,000
		DSWD	2800	pack	Family Food Pack		1,484,000
Canlaon	1						1,431,000
		DSWD	2700	pack	Family Food Pack		1,431,000
Guihulngan	1						1,327,120
		DSWD	2504	pack	Family Food Pack		1,327,120
Jimalalud	1						901,000
		DSWD	1700	pack	Family Food Pack		901,000
La Libertad	1						1,961,000
		DSWD	3700	pack	Family Food Pack		1,961,000
Mabinay	1						901,000
		DSWD	1700	pack	Family Food Pack		901,000
Manjuyod	1						2,120,000
		DSWD	4000	pack	Family Food Pack		2,120,000
Pamplona	1						1,060,000
		DSWD	2000	pack	Family Food Pack		1,060,000
Siaton	1						1,590,000
		DSWD	3000	pack	Family Food Pack		1,590,000
Tayasan	1						1,325,000
		DSWD	2500	pack	Family Food Pack		1,325,000
REGION 8	38						53,328,519.46
SAMAR	1						127,504
Santa Rita	1						127,504
		LGU	462	packs	Family Food Pack		127,504
EASTERN SAMAR	1						513,090
Mercedes	1						513,090
		DSWD	1000	packs	Family Food Pack		513,090
LEYTE	13						9,071,552.59
Tacloban	1						1,282,725
		DSWD	2500	packs	Family Food Pack		1,282,725
Dulag	4						605,244.85
		DSWD	1000	packs	Family Food Pack		511,756.85
		DSWD	32	units	Hygiene kit		47,152
		DSWD	32	units	Kitchen kits		24,256

REGION PROVINCE CITY /MUNICIPALITY BARANGAY		SOURCE	QUANTITY	UNIT	TYPE	PARTICULARS	COST(PHP)
		DSWD	32	units	Sleeping kits		22,080
Abuyog	1						1,520,225
		DSWD	3000	packs	Family Food Pack		1,520,225
Bato	1						1,282,725
		DSWD	2500	packs	Family Food Pack		1,282,725
Hilongos	1						1,023,421
		DSWD	2000	packs	Family Food Pack		1,023,421
Hindang	1						769,635
		DSWD	1500	packs	Family Food Pack		769,635
Inopacan	1						769,635
		DSWD	1500	packs	Family Food Pack		769,635
Javier (Bugho)	1						791,761.74
		DSWD	1518	packs	Family Food Pack		791,761.74
Mahaplag	1						513,090
		DSWD	1000	packs	Family Food Pack		513,090
Matalom	1						513,090
		DSWD	1000	packs	Family Food Pack		513,090
SOUTHERN LEYTE	23						43,616,372.87
Anahawan	1						1,943,715
		DSWD	3100	packs	Family Food Pack		1,943,715
Bontoc	1						1,934,639.7
		DSWD	3400	packs	Family Food Pack		1,934,639.7
Hinunangan	1						3,003,759
		DSWD	5500	packs	Family Food Pack		3,003,759
Hinundayan	1						1,912,286.43
		DSWD	3727	packs	Family Food Pack		1,912,286.43
Libagon	1						1,783,379
		DSWD	3100	packs	Family Food Pack		1,783,379
Liloan	1						2,354,187
		DSWD	3900	packs	Family Food Pack		2,354,187
Limasawa	2						3,633,748
		DSWD	2200	packs	Family Food Pack		1,128,798
		DSWD	1700	units	Hygiene kit		2,504,950
Maasin	1						1,927,115
		DSWD	3500	PACKS	Family Food Pack		1,927,115

REGION PROVINCE CITY /MUNICIPALITY BARANGAY		SOURCE	QUANTITY	UNIT	TYPE	PARTICULARS	COST(PHP)
Macrohon	1						1,905,955.44
		DSWD	3416	PACKS	Family Food Pack		1,905,955.44
Malitbog	1						1,057,565.68
		DSWD	2102	PACKS	Family Food Pack		1,057,565.68
Padre Burgos	2						2,014,159.55
		DSWD	2495	packs	Family Food Pack		1,424,759.55
		DSWD	400	units	Hygiene kit		589,400
Pintuyan	1						2,334,874.4
		DSWD	3760	packs	Family Food Pack		2,334,874.4
Saint Bernard	2						3,630,013.5
		DSWD	6150	packs	Family Food Pack		3,201,225
		DSWD	291	units	Hygiene kit		428,788.5
San Francisco	1						2,531,396
		DSWD	4100	packs	Family Food Pack		2,531,396
San Juan (Cabalian)	2						2,516,191.16
		DSWD	3024	packs	Family Food Pack		1,926,791.16
		DSWD	400	units	Hygiene kit		589,400
San Ricardo	1						2,443,985.88
		DSWD	4032	packs	Family Food Pack		2,443,985.88
Silago	1						1,209,866.22
		DSWD	2358	packs	Family Food Pack		1,209,866.22
Sogod	1						3,168,722
		DSWD	5800	packs	Family Food Pack		3,168,722
Tomas Oppus	1						2,310,813.91
		DSWD	4299	packs	Family Food Pack		2,310,813.91
REGION 10	11						35,043,627.71
MISAMIS ORIENTAL	5						12,561,888.8
Cagayan de Oro	2						792,630
		DSWD			without breakdown		697,820
		OCD			without breakdown		94,810
No breakdown	3						11,769,258.8
		DSWD			Without breakdown		7,156,161.8
		OCD			without breakdown		3,113,097
		LGU			without breakdown		1,500,000
LANAO DEL NORTE	1						9,366,668.92

REGION PROVINCE CITY /MUNICIPALITY BARANGAY		SOURCE	QUANTITY	UNIT	TYPE	PARTICULARS	COST(PHP)
No breakdown	1						9,366,668.92
		DSWD			Without breakdown		9,366,668.92
CAMIGUIN	2						4,926,936
No breakdown	2						4,926,936
		OCD			Without breakdown		2,174,936
		LGU			without breakdown		2,752,000
BUKIDNON	2						7,995,072
No breakdown	2						7,995,072
		DSWD			Without breakdown		7,494,550
		OCD			without breakdown		500,522
MISAMIS OCCIDENTAL	1						193,061.99
No breakdown	1						193,061.99
		DSWD			without breakdown		193,061.99
REGION 11	1						593,750
DAVAO DE ORO	1						593,750
No breakdown	1						593,750
		DSWD	1250	packs	Family Food Pack		593,750
CARAGA	142						127,949,588.56
AGUSAN DEL NORTE	10						14,865,094.5
Buenavista	2						236,415
1		DSWD			Without breakdown		119,736
		LGU			Without breakdown		116,679
Jabonga	2						2,660,000
1		LGU			Without breakdown		2,000,000
		NGO			No breakdown		660,000
Kitcharao	3						2,598,407.5
		DSWD			No breakdown		116,145
		LGU			No breakdown		1,818,000
		NGO			No breakdown		664,262.5
Remedios T. Romualdez	2						8,160,000
1		LGU			Without breakdown		2,700,000
		NGO			Without breakdown		5,460,000
Tubay	1						1,210,272
		LGU			No breakdown		1,210,272
BUTUAN CITY	1						3,314,350

REGION PROVINCE CITY /MUNICIPALITY BARANGAY		SOURCE	QUANTITY	UNIT	TYPE	PARTICULARS	COST(PHP)
Butuan	1						3,314,350
1		LGU			Without breakdown		3,314,350
AGUSAN DEL SUR	2						1,707,698.2
Sibagat	1						1,160,662
1		LGU			Without breakdown		1,160,662
Trento	1						547,036.2
1		LGU			Without breakdown		547,036.2
SURIGAO DEL NORTE	112						73,888,304.28
Alegria	1						263,902.79
		DSWD			Without breakdown		263,902.79
Bacuag	2						5,343,219.93
		DSWD			Without breakdown		3,284,525.61
		LGU			Without breakdown		2,058,694.32
Burgos	1						1,226,902.23
		DSWD			Without breakdown		1,226,902.23
Dapa	1						2,770,872
		DSWD			Without breakdown		2,770,872
Del Carmen	1						2,698,940
		DSWD			Without breakdown		2,698,940
Mainit	2						5,198,735
		DSWD			Without breakdown		3,098,735
		LGU			No breakdown		2,100,000
Malimono	2						3,474,742.5
		DSWD			Without breakdown		2,934,992.5
		NGO			No breakdown		539,750
Pilar	1						1,940,440
		DSWD			Without breakdown		1,940,440
San Benito	1						2,140,895.73
		DSWD			Without breakdown		2,140,895.73
San Francisco (Anao-Aon)	2						4,371,825.43
		DSWD			Without breakdown		3,690,608.75
		NGO			No breakdown		681,216.68
San Isidro	1						1,761,611.5
		DSWD			Without breakdown		1,761,611.5
Santa Monica (Sapao)	1						1,896,270.05

REGION PROVINCE CITY /MUNICIPALITY BARANGAY		SOURCE	QUANTITY	UNIT	TYPE	PARTICULARS	COST(PHP)
		DSWD			Without breakdown		1,896,270.05
Sison	1						2,390,900
		DSWD			Without breakdown		2,390,900
Socorro	1						4,159,180.39
		DSWD			Without breakdown		4,159,180.39
Surigao City	1						4,579,224.7
		DSWD			Without breakdown		4,579,224.7
Tagana-an	2						1,655,600
		DSWD			Without breakdown		1,138,100
		LGU			No breakdown		517,500
Tubod	3						3,799,064.83
		DSWD			Without breakdown		294,164.83
		LGU			Without breakdown		3,054,900
		NGO			Without breakdown		450,000
No breakdown	81						0
		GMA Kapuso Foundation	1000	packs	Family Food Pack	2 kilo rice, 5 packs noodles, 4 cans sardines	0
		eLim Agricultural Supplies	200	cases	Canned Goods	Star Meat Loaf 48/150 grams, Star Beef Loaf x3 16/150g, Bongga Carne Norte Hot & Spicy 150g x48, Bongga Beef Loaf 150g x 48 , Star Corned Beed Chunky Chiz 45/ 150g	0
		Clark D. Ricalde & Company	22	boxes	Canned Goods	Canned goods, water, lights	0
		Clark D. Ricalde & Company	54	sacks	Rice	Rice (10 kls., 5 kls., 50 kls)	0
		Philippine Relief and Development Services Inc.	25	sacks	Rice	Premium Rice	0
		Philippine Relief and Development Services Inc.	10	pcs	Canned Goods	Sardines	0
		Philippine Relief and Development Services Inc.	5	kilograms	Food	Corned Beef, Daing and Monggo	0
		Philippine Relief and Development Services Inc.	1	tray	Food	Egg	0

REGION PROVINCE CITY /MUNICIPALITY BARANGAY		SOURCE	QUANTITY	UNIT	TYPE	PARTICULARS	COST(PHP)
		Philippine Relief and Development Services Inc.	1	pack	Food	Biscuit	0
		Philippine Relief and Development Services Inc.	1	kilogram	Cooking Oil	Cooking Oil	0
		MBT Farm Multipurpose Cooperative	6000	sacks	Rice	Rice (Kohaku)	0
		MBT Farm Multipurpose Cooperative	60000	pcs	Canned goods		0
		MBT Farm Multipurpose Cooperative	60000	pcs	Noodles		0
		PASA-HOPE DIGITAL MARKETING SERVICES (Care of Sen. Kiko Pangilinan)	150	bags	Rice		0
		Coca-Cola Beverages Phil., Inc.	550	cases	water	1 liter Wilkins Bottle (12 pcs/ case)	0
		PLDT-SMART Foundation, Inc.	500	packs	Family Food Pack	1 pack Biscuit (Rebisco), 5 sachets Coffee, 3 sachets Milo, 1 can Corned Beef, 2 cans Sardines per pack	0
		BBM c/o Mr. Henry Cagascas	136	boxes	Goods	Sardines 100s, Coffee 3in1, noodles, powdered milk, Karne Norte, meat loaf, Tuna	0
		BBM c/o Mr. Henry Cagascas	49	sacks	Rice		0
		BBM c/o Mr. Henry Cagascas	20	packs	Eco Bag		0
		Justice, Peace, and Integrity of Creation - Integrated Development center	45	sacks	Rice		0
		Justice, Peace, and Integrity of Creation - Integrated Development center	190	pcs	water	6.6L + 4 L drinking water	0
		Justice, Peace, and Integrity of Creation - Integrated Development center	800	pcs	goods	Noodles, sardines and biscuits	0
		Justice, Peace, and Integrity of Creation - Integrated Development center	10	packs	Family Food Pack		0

REGION PROVINCE CITY /MUNICIPALITY BARANGAY		SOURCE	QUANTITY	UNIT	TYPE	PARTICULARS	COST(PHP)
		Office of the Vice President	1212	pcs	Canned Goods	Century Tuna Flakes in Oil and Argentina Corned Beef	0
		Office of the Vice President	948	cartons	Assorted goods	Rebisco Crackers, Magic Flakes, Sky Flakes, Energen, Fita Crackers, Purified Water, Lucky Me Pancit Canton	0
		Sen. Miguel Zubiri	150	sacks	rice		0
		Sumpay Mindanao Inc./Caritas Germany	67	packs	Family Food Pack	6 Noodles, 3 Tinapa, 2 Mineral water (500ml), Coffee, Alcohol, 1 Box Face mask (50s), Bath soap, 1 pack biscuit	0
		Nickel Asia	2100	sacks	Rice	Rice (50kgs)	0
		Ayala Foundation & Globe Telecom	500	packs	Family Food Pack		0
		Ayala Foundation & Globe Telecom	544	sacks	rice	Rice (5kgs)	0
		Ayala Foundation & Globe Telecom	75	drum	Diesel	Diesel for Globe Cellsites	0
		Ayala Foundation & Globe Telecom	5	units	Genset	Genset	0
		TMC	25	sacks	Rice		0
		TMC	108	boxes	Assorted goods	45 Sardines 155 g 100's and 63 Lucky me beef noodles	0
		Cong. Alvarez	218	sacks	rice	Rice (50kgs)	0
		Gokongwei Brothers Foundation	83	cases	water	Refresh Mineral Water 1000mL x 12	0
		Gokongwei Brothers Foundation	97	packs	Assorted goods	MF Premium Cracker (10 + 1), Great Taste Choco Twin Pack 50g x 10 x24 and Payless Okkk Xtra Big Calamansi 130 x 48	0
		Operation Blessing Foundation Phil., Inc.	500	packs	Family Food Pack	5 kilos rice, 5 noodles, 6 canned goods, 5 sachets coffee, 5 sachets Milo	0
		Operation Blessing Foundation Phil., Inc.	500	pcs	Mats		0
		Operation Blessing Foundation Phil., Inc.	500	pcs	Blanket		0
		Golden Tara Eagles Club	20	containers	water	Mineral Water	0
		Golden Tara Eagles Club	4	sacks	Used clothing		0

REGION PROVINCE CITY /MUNICIPALITY BARANGAY		SOURCE	QUANTITY	UNIT	TYPE	PARTICULARS	COST(PHP)
		Alsa Bisaya, Tau Gamma Phi, Pi Gamma Phi, Y4DC, BMLP	47	sacks	rice	rice (10 packs of 5 kilos)	0
		Alsa Bisaya, Tau Gamma Phi, Pi Gamma Phi, Y4DC, BMLP	3	cartons	canned goods	canned goods x 100	0
		Alsa Bisaya, Tau Gamma Phi, Pi Gamma Phi, Y4DC, BMLP	5	boxes	noodles	noodles (pancit canton) x 72	0
		UNICEF c/o DOH Caraga	1000	bundles	Hygiene kit	Hygiene Kit, jerry cans and water disinfectant	0
		Navara Republik	50	boxes	water	Nature's Spring 6L	0
		Navara Republik	100	packs	Family Food Pack		0
		Navara Republik	750	packs	Assorted goods	150 Young Chow 5kg, 100 Rebisco Sandwich, 200 Milo, 200 Nestle Coffee, 100 Quacker Oats	0
		Navara Republik			Assorted canned goods	300 Mega Sardines Red & Green, 100 Argentina Meatloaf, 100 fresca tuna, 200 wow ulam , 100 555 tuna, 200 Luck 7 carne norte	0
		Navara Republik	200	pcs	Hygiene kit	100 EQ diaper, 50 Charmee Napkin, 50 Close Up	0
		Roger Vale Sevilla	30	sacks	rice	rice 50 kg	0
		Philippine Relief & Development Services, Inc.	100	containers	water		0
		Philippine Relief & Development Services, Inc.	100	bags	rice	premium rice 25kg	0
		Philippine Relief & Development Services, Inc.	100	packs	Family Food Pack	1 kg dried fish, 1 liter cooking oil, 1 kg monggo, 2 loaves bread, 1 pack skyflakes, 10 can sardines	0
		Desmark Marketing, San Lorenzo Ruiz Community & Ladies Circle	40	sacks	Sleeping gear	sleeping mat and towel	0
		Desmark Marketing, San Lorenzo Ruiz Community & Ladies Circle	144	boxes	water	34 Absolute water, 90 Nature spring water, 20 Wet water	0
		Desmark Marketing, San Lorenzo Ruiz Community & Ladies Circle	9	bundles	Assorted used clothes		0

REGION PROVINCE CITY /MUNICIPALITY BARANGAY		SOURCE	QUANTITY	UNIT	TYPE	PARTICULARS	COST(PHP)
		LIMKITKAI Foundation	10	boxes	water	5 Refresh water and 5 Nature spring water	0
		LIMKITKAI Foundation	14	boxes	Assorted goods	3 Gold cup sardines , 10 Quickchow and 1 Udong	0
		LIMKITKAI Foundation	3	sacks	Assorted goods	2 sacks salt and 1 sack sugar	0
		LIMKITKAI Foundation	1	box	Soap	1 box pride bar	0
		Rotary Club of Cagayan de Oro City-East Urban	621	bottles	water	6.6 L bottled water	0
		Rotary Club of Cagayan de Oro City-East Urban	120	packs	Family Food Pack	5L bottled water, 2 cans of blue bay tuna, 2 cans of argentina meatloaf, 4 pcs of cup noodles, 2 pcs of bread, 1 bottle of ethyl alcohol	0
		Rotary Club of Cagayan de Oro City-East Urban	120	bags	rice	5 kl rice	0
		NEDA/ONE-X	100	bottles	water	10L bottled water	0
		NEDA/ONE-X	100	cans	assorted canned goods		0
		Daisy Camay-Tagaan	200	bottles	water	6.6L bottled water	0
		Ferdinand, Cynthia, GingGing Monares, Professor Robert Hawkins & NYU Students	350	cases	water	Mineral water	0
		Kristina Marie J. Martinez	2	box	canned goods		0
		Anonymous (from Sultan Kudarat)	200	pcs	Biscuits		0
		Anonymous (from Sultan Kudarat)	28	packs	Biscuits	Coco Butternut "12 pcs/pack"	0
		Anonymous (from Sultan Kudarat)	72	bottles	water	Mega value water "350ml"	0
		TWG & FRIENDS	375	cans	canned goods	125 Gold cup sardines, 125 Fresca Tuna and 125 Star Meat Loaf	0
		TWG & FRIENDS	1100	pcs	Assorted goods	125 pcs Lucky Me Instant Noodles Beef, 125 pcs Lucky Me Instant Noodles Chicken, 500 pcs Cup noodles, 250 Magic flakes, 100 Nescafe 3-1 cream	0

REGION PROVINCE CITY /MUNICIPALITY BARANGAY		SOURCE	QUANTITY	UNIT	TYPE	PARTICULARS	COST(PHP)
		TWG & FRIENDS	575	pcs	Hygiene kit	125 pcs Bioderm Soap, 125 pcs Good Morning Towel, 125 pcs Happy toothpaste, 100 pcs Smart Walk Slippers, 100 pcs Spring Maid toothbrush	0
		TWG & FRIENDS	901	bottles	water	501 btls Spring (4 ltrs) bottle water (167 cash), 200 btls Spring (1ltr) bottle water, 200 Fuego water	0
		TWG & FRIENDS	10	sacks	old clothes		0
		TWG & FRIENDS	50	sacks	rice	Rice (5kls) – 50 sacks	0
		TWG & FRIENDS	500	pcs	Frozen goods	Mixed can goods, meat loaf & chicken	0
		TWG & FRIENDS			Assorted goods	2 cases Nescafe 3-1 orig, 40 cases fita, 119 cases bearbrand, 4 cases Magic flakes, 3 cases 52 Sky Flakes, 5 cases Quick Chow Beef, 2 cases Quick Chow Mami, 2 cases Magic Flakes Jr.	0
Placer	3						12,997,170
		DSWD			No breakdown		3,466,690
		LGU			No breakdown		1,381,480
		NGO			No breakdown		8,149,000
Gigaquit	1						3,119,935.2
		DSWD			No breakdown		3,119,935.2
General Luna	3						8,098,872
		DSWD			No breakdown		3,513,522
		LGU			No breakdown		2,501,100
		NGO			No breakdown		2,084,250
SURIGAO DEL SUR	10						7,538,604.5
Barobo	1						384,789
		LGU			Without breakdown		384,789
Bayabas	1						1,032,170
		LGU			Without breakdown		1,032,170
Carmen	1						183,050
	1	LGU			Without breakdown		183,050
Carrascal	1						162,265

REGION PROVINCE CITY /MUNICIPALITY BARANGAY		SOURCE	QUANTITY	UNIT	TYPE	PARTICULARS	COST(PHP)
		LGU			No breakdown		162,265
Lianga	1						1,232,859
		DSWD			Without breakdown		1,232,859
Marihatag	1						244,766.5
	1	DSWD			Without breakdown		244,766.5
San Agustin	1						540,000
		LGU			No breakdown		540,000
San Miguel	1						26,565
	1	LGU			Without breakdown		26,565
Tago	1						382,140
	1	LGU			Without breakdown		382,140
Tandag	1						3,350,000
		LGU			Without breakdown		3,350,000
DINAGAT ISLANDS	7						26,635,537.08
Basilisa	1						4,627,522.55
		DSWD			No breakdown		4,627,522.55
Cagdianao	1						3,723,669.16
		DSWD			No breakdown		3,723,669.16
Dinagat	1						2,632,701.01
		DSWD			No breakdown		2,632,701.01
Libjo	1						2,670,209.26
		DSWD			No breakdown		2,670,209.26
Loreto	1						3,187,630.61
		DSWD			No breakdown		3,187,630.61
San Jose	1						6,084,676.48
		DSWD			No breakdown		6,084,676.48
Tubajon	1						3,709,128.01
		DSWD			No breakdown		3,709,128.01



REPUBLIC OF THE PHILIPPINES
NATIONAL DISASTER RISK REDUCTION AND MANAGEMENT COUNCIL

National Disaster Risk Reduction and Management Center, Camp Aguinaldo, Quezon City, Philippines

National Disaster Risk Reduction and Management Council

**Situational Report for TC ODETTE (2021)
ACTIONS TAKEN**

National



National Disaster Risk Reduction and Management Operations Center (NDRRMOC)

- Maintained RED ALERT Status since COVID-19 response operations.
- Activated EOC Management Team on 14 December 2021.
- Activated Virtual EOC activated on 15 December 2021
- Conducted and facilitated the following meeting/weather updates together with Pre-Disaster Risk Assessment Analyst (PDRA) Group, Anticipatory Actions Technical Working Group, NDRRMC member agencies, and Office of Civil Defense Regional Offices:
 - >PDRA Analyst Group on 8:00 AM and PDRA Core Group on 11:00 AM, 13 December 2021
 - >Daily Virtual EOC Briefing with NDRRMC Member Agencies and concerned RDRRMCs
 - >Emergency NDRRMC Full Council Meeting on 17 and 20 December 2021 at 4:00 PM
 - >Emergency NDRRMC Full Council Meeting on 2 January 2022 at 4:00 PM
- Regional and Local DRRM Councils initiated respective meetings in their Area of Responsibility.
- Prepared 55 Emergency Alert and Warning Messages (EAWMs) and sent the same to TelCos for dissemination to target areas.
- OCD emergency telecommunications team re-established communication links between NDRRMOC and Siargao province.
- Continuous monitoring and ensures dissemination of Rainfall, Gale Warning, Weather Advisories, and General Flood Advisories to all concerned RDRRMCs/OCDROs through SMS, NDRRMC website, and official social media websites for further dissemination to its respective Local Disaster Risk Reduction and Management Councils (LDRRMCs).
- Conducted Press Briefings regarding Situational Updates for Tropical Cyclone "ODETTE" (I.G. RAI)
- Conducted NDRRMC Full Council Meeting on 24 December 2021, 11:00 AM to discuss the effects and response operations ICOW TY "ODETTE"
- Conducted Response and Early Recovery Meeting ICOW Typhoon ODETTE on 29 December 2021
- Issued the following:
 - >NDRRMC Memorandum No. 146, s. 2021 Emergency Preparedness and Response Protocols ICOW Tropical Depression outside Philippine Area of Responsibility (PAR) on 13 December 2021.
 - >NDRRMC Memorandum No. 147, s. 2021 Activation and Standby Status of Response Cluster ICOW Tropical Depression outside PAR on 14 December 2021.
 - >NDRRMC Memorandum No. 148, s. 2021 Emergency Preparedness and Response Protocols ICOW Severe Tropical Storm RAI on 14 December 2021.
 - >NDRRMC Memorandum No. 150, s. 2021 Coordinating Instructions for Disaster Response Operations ICOW TY ODETTE on 24 December 2021.
 - >NDRRMC Memorandum No. 02, s. 2022 Reminder re Full Participation in DRRMC Meetings, Activities, and Operations for TY ODETTE Response
 - >NDRRMC Memorandum No. 03, s. 2022 Updated Coordinating Instructions for Disaster Response Operations ICOW TY ODETTE

NDRRMC Response Cluster

A. FOOD AND NON-FOOD ITEMS (F/NFIS)

1. Department of Social Welfare and Development

- Standby Resources Summary

-- As of 12 January 2022, The DSWD Central Office (CO), Field Offices (FOs), and National Resource Operations Center (NROC), Office of Civil Defense (OCD) have stockpiles and standby funds amounting to ₱954,146,375.13. Of which ₱37,176,560.00 is Quick Response Fund (QRF) from DSWD-Central Office.

--There is a total of 308,154 Family Food Packs (FFPs) amounting to ₱242,151,390.67 other food items and non-food items (FNIs) amounting to ₱604,591,747.89 and non-food items (FNIs) are available.

- Cost of Assistance Summary

-- A total of ₱769,095,551.34 worth of assistance was provided to the affected families; of which, ₱413,025,333.72 from the DSWD, ₱149,846,520.33 was provided by OCD, ₱185,772,327.11 was provided by the LGUs, ₱6,879,870.18 from Non-Government Organizations (NGOs) and ₱13,571,500.00 from Other Partners.

1. DSWD

-Coordinated with the office of U/Sec. Paje for the donation of 100,000 pcs Face Mask for affected Regions by Typhoon Odette.

-Coordinated action with the MWSS for the need to augment potable water to Ty Odette affected regions. In response, MWSS have transported 1 unit of mobile water treatment plant to Leyte, while Manila Water will transport another 1 unit of mobile water treatment plant to the disaster affected area. Maynilad, also provided bottled water and directly coordinated with the Logistics Cluster for the transportation.

-Produced 5,400 Family Food Pack produced using the Mechanized Production System with 18 from Barangay volunteers, 3 Philippine Coast Guard and 17 Philippine National Police, 33 Reservist (Army and Air Force), who assisted in the repacking of these FFPs.

-On-going unloading of 7 cargo containing a total of 3,500 bags at 50 kilos/per of donated China rice to be used for repacking of Family Food Pack in preparation on the effect of Typhoon Odette to some of the Field Offices.

-Incoming deliveries for 3,800 pre-packed FFPs and 100,032 tin of corned beef Bingo from 2Go International Corporation, also 330 sets of Family Kits from Wealthmore Multilink Corporation, 100,032 tins of corned beef Bingo were quality checked and received.

-Loaded 1,500 Family Food Pack to cargo container with ETD on Friday, December 17, 2021 and ATD on Monday, December 20, 2021 at Palawan which is one of the provinces of Field Office MIMAROPA that will be affected by the Typhoon Odette.

-Released a total 4,900 FFPs from NROC to DSWD MIMAROPA intended for Puerto Princesa City, Occidental Mindoro, and Oriental Mindoro.

-Received 6,000 boxes of procured Pre-Packed Family Food Packs from our winning supplier which is 2Go International Corporation.

-Produced 5,800 Family Food Pack through Mechanized Production System with the assistance from 13 personnel from Barangay 178, 14 PNP and 7 PCG from 1:00PM to 5:00PM.

2. DSWD FO CAR

-Provided 10,200 boxes of FFPs amounting to PHP5,146,328.3 coursed through NRLMB

-With on-going delivery of 6,453 boxes of FFPs already transported to Clark Airbase Staging Area through OPLAN "Binnadang" for Region VIII and 608 FFPs (commitment of DSWD FO CAR to OPLAN BINNADANG (Bayanihan) through Cordillera DRRMC) to complete the 7,061 FFPs for Region VIII amounting to PHO3,481,110 to be transported on Dec. 29, 2021.

3. DSWD FO CALABARZON

-Through NRLMB hauled the following FNIs bound for Region VII:

--2,000 FFPs

--1,000 Sleeping kits

--1,000 Family kit

--1,000 Hygiene kits

-The Provincial Government of Batangas continuously provides meals and bottled water to the volunteers who are helping in the loading/unloading of relief items at the Batangas Sport Complex.

4. DSWD FO MIMAROPA

-A total of 29,042 families benefited from the financial assistance provided through Assistance for Individuals in Crisis Situation (AICS) amounting to a total of ₱114,098,000.00.

-Facilitates the ongoing distribution of financial assistance to 51,673 beneficiaries amounting to Php258,365,000.00.

-A total of 22,864 families benefited from the financial assistance provided through Assistance for Individuals in Crisis Situation (AICS) amounting to a total of ₱114,208,000.00.

- Coordinated with the Provincial Administrator of Palawan, Philippine Army, Philippine Airlines, Air Swift, Cebu Pacific, PCG, and Philippine Navy for the transport of relief goods.
- A total of 31,771 families benefited from the financial assistance provided through Assistance for Individuals in Crisis Situation (AICS) amounting to a total of ₱158,743,000.00
- Facilitates the ongoing distribution of financial assistance to 49,074 beneficiaries amounting to ₱245,370,000.00.

5. DSWD FO V

- Facilitated and delivered a total of 6,200 FFPs as augmentation support to FO VIII.

6. DSWD FO VI

- Repacked 2,087 FFPs in Dumarao repacking hub through the help of the pantawid Parent Leaders, BLGU Officials, and SK Federation from Dumarao, Capiz.
- Released a total of 2,824 FFPs to Antique Province, 2,000 FFPs to Capiz Province, 1,810 FFPs to Iloilo Province, and 600 FFPs Negros Occidental Province.
- Attended meeting with OCD for orientation on Post Disaster Assessment and Needs Analysis (PDNA)
- There were 74 volunteers who helped in the repacking of FFPs at the repacking site in Dumarao, Capiz.
- 1,900 FFPs were released to the Municipalities of Sipalay (500), Kabankalan (400), San Enrique (500), and La Castellana (500) in the Province of Negros Occidental. DSWD-FO VI has partnered with PCG for the transport of these relief goods.
- Continuously conducting repacking of FFPs at the Regional warehouse and repacking site in Dumarao, Capiz.
- 20 Rolls of sakoline were distributed to the Municipalities of Kabankalan (4), Ilog (4), Candoni (4), Himamaylan (4), and Cauwayan (4) in the Province of Negros Occidental.

7. DSWD FO VII

- ARDO Shalaine Marie S. Lucero attended the meeting with the Cebu Provincial Board Members. Mayors, and National Government Agencies with Gov. Gwen Garcia at Cebu Provincial Capital to discuss updates of every agency's response efforts on the aftermath of TY Odette. She also clarified that the DSWD followed the JMC guidelines which stated that low-income families that were severely affected by TY Odette are eligible for the ₱5,000.00 cash assistance
- Extended financial assistance to 1,488 beneficiaries in Negros Oriental affected by the Typhoon "ODETTE" through Assistance for Individuals in Crisis Situation (AICS) amounting to a total of ₱7.4 million.
- Mobilized teams, conduct series of coordination meetings for its Oplan Tabang Isla deployment in Bohol. The team is composed of not less than 50 personnel aiming to visit 9 LGUs with a total of 52 islet/island barangays with confirmed validated list of affected families for payout of cash assistance as well as distribution of laminated sacks.
- Reached and served atleast 90% or 85 out of the 94 requesting LGUs.
- The St. Louis Don Bosco, Inc. in Dumaguete City, Negros Oriental opened their doors for DSWD in the re-bagging of rice as part of the Family Food Packs (FFPs) to be given to families affected by the Typhoon Odette in Negros Oriental. The partnership between DSWD Field Office VII and Don Bosco is made possible by Father Arvin Abatayo, SDB of St. Louis Don Bosco for generously opening the school for DSWD disaster relief operations.

8. DSWD FO VIII

- Sub-Field Offices of DSWD-FO VIII are continuously monitoring the situation in the affected areas in coordination with LSWDOs and LDRRMOs.
 - Payout of 5K assistance to affected families in Limasawa, Southern Leyte is ongoing.
 - Attended the regular RDRRMC Meeting at the OCD Operations Center.
 - Initiated the Inter-Agency Response Cluster Meeting focusing on the FNI, CCCM, and IDP Protection Clusters
- conducted and attended a meeting together with the Visayas Disaster Response Center (VDRC) to discuss logistical concerns and issues relative to the delivery of goods bound for Southern Leyte that are stranded in Matnog, Bicol Province.
- Unloaded 300 sacks of rice at the RROC and prepares other raw materials for the continuous production of family food packs through the help of volunteers from the PNP.
 - Delivered additional 500 FFPs to the Municipality of Sogod, Southern Leyte.

9. DSWD FO IX

- Augmented an additional 4,000 FFPs, 932 collapsible water bags, and 1,000 drinking tumblers for CARAGA Region with the assistance from OCD-IX, WESMINCOM-AFP, and PNP Regional Office IX.

10. DSWD FO IX

- Prepositioned a total of 11,331 FFPs to their warehouses strategically located in Cagayan de Oro City, Iligan City, Bukidnon, Camiguin and Misamis Occidental to easily access and immediately deliver to LGUs that need augmentation support.

11. DSWD FO XI

- Continuously provided resource augmentation on the additional 318 FFPs to Javier

12. DSWD FO CARAGA

- Unloaded of 1,114 family kits received from NROC
- Delivered and unload of 4,835 FFPs intended for the affected families in Siargao Island
- Closely coordinating, monitoring and facilitating the delivery of relief assistance to the affected LGUs.

13. OCDRO MIMAROPA

- Attended the consultation dialogue with NRLMB and FO CALABARZON to discuss their augmentation plan to Region MIMAROPA. Agreed to provide the following F/NFIs as their initial augmentation to FO MIMAROPA to support the immediate needs of affected families/individuals in the Province of Palawan.
- Provided 400 family packs amounting to Php3,803,436.00 to Province of Palawan, and 100 packs amounting to Php950,859.00 to Puerto Princesa City.
- Provided 2,000 hygiene kits amounting to Php901,760.00 to Province of Palawan, and 1,420 kits amounting to Php640,249.60 to Puerto Princesa City.
- Provided 400 pcs of blankets amounting to Php99,952.00 to Province of Palawan, and 400 pcs of blankets amounting to Php99,952.00 to Puerto Princesa City.
- Provided 120 boxes of facemasks amounting to Php7,052.40 to Province of Palawan, and 120 boxes of facemasks amounting to Php7,052.40 to Puerto Princesa City.
- Provided 18 pcs of megaphones amounting to Php66,150.00 to Province of Palawan, and 18 pcs of megaphones amounting to Php66,150.00 to Puerto Princesa City.
- Provided 11 units of generator sets amounting to Php158,878.72 to Province of Palawan
- Provided 209 bottles of 500mL alcohol amounting to Php19,288.20 to Province of Palawan, and 209 bottles of 500mL alcohol amounting to Php19,288.20 to Puerto Princesa City.
- Provided 18,235 bottles of 500mL bottled water amounting to Php120,120.00 to the Province of Palawan, and 10,045 bottles amounting to Php60,060.00 to Puerto Princesa City.
- Provided 80 pcs of malong amounting to Php15,110.40 to Puerto Princesa City
- Provided 25 pcs of rain coats amounting to Php31,250.00 to Puerto Princesa City.
- Provided 250 pcs of face shields amounting to Php4,200.00 to Puerto Princesa City
- Provided 7,414.64 liters of fuel amounting to Php443,056.31 to Palawan PDRMO, Puerto Princesa City DRRMC,

B. CAMP COORDINATION AND CAMP MANAGEMENT and INTERNALLY DISPLACED PERSON PROTECTION (CCCM and IDPP)

- Camp Management Summary

--There are 41,719 families or 159,709 persons currently taking temporary shelter in 948 evacuation centers in Regions VI, VII, VIII, X, MIMAROPA, and Caraga .

-- There are 12,110 families or 41,618 persons temporarily staying with their relatives and/or friends in Regions VI, VII, VIII and Caraga

1. Department of Social Welfare and Development

- Released memorandum on preparedness for response measures reminding the field offices on the CCCM and Protection COVID-19 protocols
- Coordination with the concerned field offices for significant disaster response updates
- Quick Response Team members and emergency equipment are on standby alert and ready for mobilization for any assistance and augmentation support needed from the LGUs.
- Trained staff on CCCM and IDP Protection (WFS/ CFS/ PSP) are on standby and ready for deployment to identified high risk affected regions.
- DSWD-DRMB as the Lead for Gender Based Violence Sub-Cluster convened a meeting dated December 15, 2021 together with UNFPA as the UN Cluster Lead, NGAS and CSOs partner to provide updates for preparedness for response activity for TY ODETTE
- Field Officer VI conducted monitoring of evacuation centers and consultations with Local Government Units.
- UNFPA conducted readiness activities to CATANDUANES and Easter Samar.
- CARE AND ACCORD staff are currently on the ground all over Mindanao. As early as this morning, coordination has started from provincial, municipal/city, to barangay levels

- CARE and ACCORD set up 2 Two modules of alternative temporary shelters, consisting of 6 units, in Tandag City, Surigao del Sur
- CARE and ACCORD procured other in-kind assistance through the Rapid Response Mechanism of the REACH Project, funded by the European Union Civil Protection and Humanitarian Aid, which began yesterday.
- Prepositioned food packs provided by the Moving Urban Poor Communities Toward Resilience (MOVEUP Mindanao)
- Attended the NDRRMC Full Council Meeting Emergency with President Rodrigo Duterte dated 17 December 2021
- DSWD Central Office will be conducting site visits in the affected areas of Bohol, Siargao or Leyte.
- Attended the first NDRRMC Response Cluster Meeting Icow TY Odette dated 17 December 2021.
- Attended SHR Sub-Cluster Meeting Icow Preparedness and response initiative on TY Odette dated 17 December 2021.
- DSWD-FO XI closely coordinated with the PSWDO of Davao De Oro in monitoring the situation of the IDPs inside the evacuation centers to ensure compliance with the provision of emergency relief and protection for the children during emergency situations (Republic Act No. 10821) as well as to monitor the compliance with the safety and health protocols set by the Inter-Agency Task Force (IATF).
- DSWD-FO VI coordinated with LGU Dao in Capiz for the conduct of psychosocial activities for displaced children.
- Continuous coordination with the concerned field offices for significant disaster response updates.
- DSWD-DRMB attended NDRRMC Emergency Meeting re: DECLARATION OF A STATE OF CALAMITY FOR TYPHOON "ODETTE" [IN: RAI]
- DSWD-DRMB attended Emergency meeting re: Augmentation Support (Deployment of Staff) for Regions Affected by Typhoon ODETTE (CARAGA and VII)
- DSWD-FO VI conducted field visit to Negros Occidental to provide technical assistance on DROMIC reporting and monitoring of the immediate needs on CCCM.
- DSWD-DRMB attended EOC Briefing/Response Clusters Meeting
- DSWD-DRMB attended [EMERGENCY MEETING] NDRRMC TWG Response Cluster Meeting
- DSWD-FO Caraga staff conducted Rapid Damaged Assessment and Needs Analysis (RDANA) in the areas affected by Typhoon "Odette" in Agusan del Norte and Surigao del Norte.
- DSWD-FO X staff conducted Rapid Damaged Assessment and Needs Analysis (RDANA) in the areas affected by Typhoon "Odette" in the Provinces of Bukidnon and Camiguin.
- DSWD MIMAROPA provided 226 modular tents to Marinduque, Romblon and Palawan to be establish in the existing evacuation centers for protection and COVID protocols
- DRMG Undersecretary Felicisimo C. Budiongan together with CCCM and IDPP Focal from DRMB-DROMD was deployed to CARAGA Region to monitor, assist and provide technical assistance to FO relative to the disaster response and recovery operations. With initial assessment with FO CARAGA:
- On Wednesday, Dec. 22, 2021, FO CARAGA will be sending QRT (7members) in affected areas to collect data and coordinate with LGUs.
- FO CARAGA is coordinating with Butuan City LGU for possible opening of ECs to accommodate IDPs from affected areas.
- Attended the Emergency Response Cluster Meeting re: Compliance of Agencies to President's Directives icow TY Odette.
- Attended the Emergency NDRRMC Full Council Meeting for the declaration of a State of Calamity over Region MIMAROPA, VI, VII, VIII, X and CARAGA due to the effects and damages caused by TY Odette for a period of one (1) year, unless earlier lifted and acceptance of offers of international assistance based on needs.
- Coordinate with OCD re: UNOCHA offer for assistance in relation to the effects of TY Odette
- Coordinate with IOM re: UNOCHA offer for assistance in relation to the effects of TY Odette
- Coordinate with UNFPA (GBV-Sub Cluster Co-lead) re: UNOCHA offer for assistance in relation to the effects of TY Odette
- Facilitated the meeting of the IOM support on the Displacement Tracking Matrix
- Rendered duty at the Virtual Emergency Operation Center
- Attended the Pre-Disaster Risk Assessment (PDRA) Analyst Group Meeting on the observed weather disturbance outside PAR
- Emergency meeting on response operations with Field Offices
- Seven (7) FO staff in Surigao City and Surigao del Norte mainland areas, seven (7) personnel for Dapa, SDN and Siargao Island areas and five (5) staff of the Municipalities of Province of Dinagat Islands were deployed for disaster operations for the period of December 21-27, 2021.
- DSWD-FO VI CCCM coordinated and monitored the status of LGUs with opened ECs and reporting of closed ECs.
- DSWD-FO MIMAROPA attended the situation briefing with RD Carandang from OCD, RD of DSWD

MIMAROPA, J. Bolusa from Provincial Admin, Jerry Yap Alili from PDRMO, Abegail Ablaña from PSWDO and DILG representatives at the Provincial Emergency Operation Center, Puerto Princesa, Palawan.

- Attendance to the National Child Protection Working Group Emergency Meeting re Ty Odette response updates and activities.
- DSWD-DRMB continuously coordinate with the deployed team in CARAGA on the initial data on the affected population in Siargao Island
- DSWD-DRMB coordinated with OCD on the details of the PIHA Cluster meeting.
- DSWD-DRMB prepared the sub-allotment and transfer of funds for FO VI PHP5,596,000.00 intended for relief augmentation and admin cost.
- DSWD-DRMB continuously coordinate with the deployed team in FO CARAGA (Siargao Island) on the initial data on 14,700 FFPs delivered of which 7,000 FFPs is augmented from FO IX.
- DSWD-DRMB attended the PDRA for weather updates on LPA outside PAR.
- A total of 615 families or 2,890 persons took pre-emptive evacuation and stayed temporarily in evacuation centers or with their relatives/friends in DSWD-MIMAROPA.
- DSWD-FO VII mobilized the social workers from SWAD Cebu Office to render 24-hr duty together with the QRT in order to fast track the processing and assessment of LGU requests received at the FO for relief augmentation.
- DSWD-FO VII continuously conduct an inventory of personnel affected by the typhoon as well as the updates on the provisions of assistance through cash for those with totally and partially damaged houses.
- DSWD-FO IX together with LGU of Zamboanga provided family food packs (5 kls. of rice, 3 cans of sardines and corned beef), plastic mat and blanket to the families in Brgy. Lagbuan.
- DSWD-DRMB attended the coordination meeting with DND and DILG relative to the Ayuda for TY Odette affected families.
- Coordination meeting with UNFPA, the co-lead og GBV Sub Cluster re: possible support to the affected families of TY Odette specifically on the gender-based violence and protection concern inside and outside evacuations.
- Ongoing coordination activities of the regional office CARAGA with cccm and protection cluster members on monitoring and updates of camp management and protection concerns on Evacuation Centers
- The DSWD-CO continuous deployment composite team; one (1) DRMB, one (1) NRLMB and two (2) OUS to provide administrative and technical support to Field Office CARAGA ICOW response operation.
- Coordinated with FO CARAGA and FO VII regarding the IOM's distribution of Shelter Grade Tarps to the affected areas to be reflected in the CCCM and Protection Report.
- DSWD- DRMB coordinated with Field office CARAGA on the TRI-CLUSTER Reports particularly on the Protection concern updates.
- Assisted the FO staff in the preparation of the RDRC cluster report for CCCM and Protection.
- Attended the Emergency Meeting of TWG Ayuda Distribution Odette Typhoon.
- Attended NDRRMC Emergency Response Cluster Meeting re: Odette Recovery.
- Attended the Regional Disaster Response Committee Meeting discussing the immediate needs on the CCCM, as follows:
 - Deployment of CCCM teams
 - Establishment of temporary Shelters with complete Basic Services, Camp Management and Legal Support
- Attended the exploratory meeting with UNFAO, DSWD-RGMO, Pantawid and NHTO on Shock Responsive Social Protection (SRSP) Intervention for poor HHs affected by Typhoon Odette.
- DSWD-DRMB participated in the Philippine International Humanitarian Assistance (PIHA) Cluster Meeting where offers of assistance to the Philippine Government relative to TY Odette were discussed.
- DSWD-DRMB maintained close coordination with DSWD-NRLMB relative to the status of delivery of laminated sacks and/or tarpaulins to TY Odette-affected Regions.
- DSWD-DRMB coordinated with the Gender-based Violence (GBV) Sub-cluster members for response updates.
- The DSWD CARAGA through Central Office Funded AICS provided a Php5, 000.00 pay out to 5, 816 affected Families in Siargao Island worth PHP 29,080,000.00 and 975 families in Dinagat Island worth PHP 4,875,000.00.
- President Rodrigo Roa Duterte with DSWD Secretary Rolando Joselito Bautista, Assistant Secretary for DRMG Rodolfo Encabo, and DSWD 7 Regional Director Rebecca Geamala, led the distribution of Family Food Packs (FFPs) and disbursement of financial assistance in Bais City and the Municipality of Manjuyod, Negros Oriental on December 29, 2021
- Coordinated with IDP Focal of CARAGA if there are any concerns or assistance needed from the CO with regards to IDP Protection. As of writing, no concerns are requested from the focal person.
- DSWD CARAGA and Central Office Team provided technical assistance to the CSWDO of Surigao City on the Camp Coordination and Camp Management concerns.
- In Region VII, Asec. Encabo led the Action Planning to address the challenges in reaching and providing services to the island communities in the Province of Bohol

- FO VII and CARAGA are continuously providing AICS financial assistance to the affected families.

2. DOH

- Teams are on standby (Rapid Health Assessment, WASH, Nutrition, MPHSS, SPEED Teams)
- Conducted ocular survey among evacuation centers in Cagayan de Oro City (CHD X)
- Continuous coordination with Butuan Surveillance Officers for the updates/status of the remaining evacuation centers.
- Provided Medical and WASH assistance to CHD CARAGA which includes Hygiene Kits, Disposable Masks, Family tents, CAMPOLAS plus kits, Multivitamins, Cetirizine, Co-Amoxiclav
- DSWD-DRMB attended the NDRRMC Response Cluster Discussion re AYUDA to TY Odette
- DSWD-DRMB attended the Emergency NDRRMC Full Council Meeting
- Field Office CARAGA is requesting the DRMB to facilitate the Crash Course on CCCM needed for the deployment of teams to augment to the disaster response operation

3. DepEd

- Attended gender-based Violence Sub-Cluster Coordination Meeting icow Ty Odette on 15 December 2021.
- Disseminated memo to field offices on the reiteration of disaster preparedness for response measures to be undertaken by exposed schools;
- Rendered 24/7 duty in the NDRRMC Virtual Emergency Operations Center
- Monitoring of 674 Public Schools used as Evacuation Centers in Regions Caraga, IV-B, VI, VII, VIII and X as of Dec 19, 2021

C. SEARCH, RESCUE, AND RETRIEVAL(SRR)

- SRR operations have been completed; ongoing relief and rehabilitation operations.

- 676 teams from the AFP, PCG, BFP, PNP, and MMDA were deployed to perform search and rescue in the affected areas. While a total of 3,651 teams are still available and ready to be deployed.
- With this, 203 land assets, 9 sea assets, and 25 air assets were deployed. While a total of 2,801(land), 526 (sea), and 6 (air) assets are available for deployment.
- A total of 6,267 individuals were rescued, while 257 cadavers have been retrieved since the start of SRR activities.

1. AFP

- Transported 87,033.7lbs of assorted relief goods and VSAT via PAF aircraft from December 18 to 21, 2021 (Itinerary: CJVAB to Siargao Airport; CJVAB to Mactan, Ormoc, and Panglao Airport; CAB, Pampanga to Mactan)
- Transported 258.6 tons of assorted relief goods via PN Vessels from December 19 to 20, 2021 (Itinerary: Manila to Siargao; Sangley Cavite to Surigao Port, Surigao City and Zamboanga City to Dapa Port, Siargao)
- Transported Cabinet Secretaries to Bacolod on December 20, 2021
- Transported VSAT and generator set for WESCOM on December 20, 2021.
- Picked up 17 Locally Stranded Individuals on December 20, 2021.
- Deployment of Marine Amphibious Ready Unit (MARU) to augment HADR effort of VISCOM and assist other functions as may be necessary.
- Deployment of one construction team from 51EBde, PA to conduct repair and rehab of HVISCOM facilities.
- Participated in Pre-disaster Risk Assessment and emergency planning meetings
- Intensified risk communications and issued advisories
- Prepositioned, mobilized and deployed SRR Teams and resources
- Vigilant monitoring for possible rise of waters and landslides Conducted SRR Operations in affected areas
- Provided assistance to LGUs and other Response Clusters
- Ensured the safety of personnel and assets
- Conducted water tankering to evacuation centers, barangays and quarantine facilities affected by typhoon Odette
- Evacuated 74, 834 families with 232,822 individuals from Region 4B, Region 6, Region 7, Region 8, Region 9, Region 10, BARMM and CARAGA.
- Assisted in the repacking of relief goods with a total of 7486 packs of relief goods
- Assisted on the transport of 840 relief goods in Region 6, Region 8

2. BFP

- Conducted road flushing and clearing operations.
- Conducted water tankering to evacuation centers, barangays and quarantine facilities affected by typhoon Odette
- Evacuated 104, 378 families with 325, 931 individuals from Region 4B, Region 6, Region 7, Region 8,

Region 9, Region 10, BARMM and CARAGA.

- Assisted in the repacking of relief goods with a total of 7486 packs of relief goods
- Assisted on the transport of 840 relief goods in Region 6, Region 8

3. PCG

- Evacuated a total of 10,801 individuals from Agusan del Norte, San Juan, Surigao, Dinagat Island, Guimaras, Lapu Lapu, Bohol, and Cagayan de Oro City.

4. PNP

- Attended/Conducted series of coordinating conferences from the NHQ to lower units to assess the effects of TY Odette in order to give appropriate response.
- Deployed the SRR and Reactionary Standby Support Force (RSFF) Teams to affected areas per regions to conduct Search and Rescue Operations as well as evacuation activities.
- Unaffected Regional PNP Offices are consolidating help and foodbank to assist the affected regions.

D. LOGISTICS

-A total of 31 (Air), 225 (Land), and 45 (Sea) assets were deployed. With these assets, a total of 440 sorties:35 (Air), 225 (Land), and 180 (Sea) were conducted.

1. OCD

- The NDRRMC Logistics Cluster convened on 14 December 2021 to discuss logistics requirements and interventions relative to the possible effects of TC RAI
- Requested for standby Air Assets from the AFP for the possible conduct of RDANA mission for regions VII, VIII, X, and CARAGA
- Requested for standby of the PN vessel BRP Tarlac (LD601) for possible response operations
- Requested for an aircraft from the EASTMINCOM for Aerial RDANA in Siargao Island, Surigao del Norte, and other areas in CARAGA.
- Made available one (1) Boeing 737 flight from PSI Air 2007, Inc. for the transport of 5,000 DSWD family food packs bound for Bacolod on 19 December 2021.
- Made available one (1) Boeing 737 flight from PSI Air 2007, Inc. for the transport of 5,000 DSWD family food packs bound for Iloilo City on 20 December 2021.
- Facilitated the transportation of the OCD Emergency Telecommunications Team to Siargao on 18 December 2021
- Coordinated with Philippine Airlines for the availability of air cargo space for the delivery of DOH supplies to Cagayan de Oro and Butuan City.
- Facilitated the availability of PN C90 aircraft for the conduct of aerial survey operations in Siargao on 19 December 2021.
- Coordinated with AFP for the transport of 2,000 DSWD FFPs via C130 to Siargao on 19 December 2021
- Coordinated with PCG for the conduct of aerial damage assessment in Region 6 on 18 December 2021
- Coordinated with WFP for the availability of Mobile Storage Units (MSUs) for Siargao Island and Surigao City
- Facilitated the acceptance of donations intended for the TY Odette response operations
- Made available one (1) Boeing 737 flight from PSI Air 2007, Inc. for the transport of 5,000 DSWD family food packs bound for Cebu on 20 December 2021.
- Made available one (1) Boeing 737 flight from PSI Air 2007, Inc. for the transport of 2 WFP mobile storage units (MSUs) bound for Butuan on 20 December 2021.
- Facilitated the transportation of three emergency telecommunications personnel from OCD to Tacloban, Leyte, and Mactan, Cebu on 20 December 2021.

2. OCD III

- Issued RDRRMC3 Memorandum No. 110, dated 20 December 2021, with the subject: "Voluntary Assistance to STS Odette-Affected Areas"
- Coordinated with OCD MIMAROPA, VI, VII, and CARAGA re provision of food items and financial assistance from the province of Tarlac
- Coordinated with Central Luzon P/HUCs regarding plans for extending assistance to the regions affected by STS ODETTE.
- Facilitated the receipt and acceptance of 30,000 pieces of Bottled Water from Nature's Spring Philippines bound for Butuan City at PSI Air 2007 Inc., Clark, Pampanga
- Facilitated the unhampered passage of OCD R-II Logistics Team that will deliver 10,000 pieces or 63 boxes of Enhanced Nutribuns (Food Items) from the Department of Science and Technology (DOST) R-II intended for TY Odette victims in Mindanao
- Monitored the safe arrival of OCDRO II Logistics Team at Clark, Pampanga on 24 0211H Dec 2021 that brought 63 boxes of Enhanced Nutribuns (Food Items) from DOST Region 2 for the affected families of STS

Odette; items will be airlifted by PSI Air 2007 Inc scheduled at 24 0430H Dec 2021 bound for Butuan City. OCDRO II Team departed Clark at 24 0300H Dec 2021.

- Coordinated with PRO3 re request of DSWD FO3 for transport of 2,000 Family Kits, 2,000 Sleeping Kits, 1,000 Hygiene Kits from DSWD FO3 Warehouse to Clark International Airport
- Facilitated the receipt and acceptance of 30,000 pieces of Bottled Water from Nature's Spring Philippines at the Cargohaus, PSI Air 2007 Inc., Clark, Pampanga (27 Dec 2021)
- Donated P25,000 Cash from OCDRO-III Officials/Personnel deposited thru NDRRMC-OCD DBP Account (#000-00149-435-3) (29 Dec 2021)
- Coordinated with NDRRMC EOC re request of DOH-CLCHD for air transport of medical and MHPSS teams and equipment bound for Siargao Island, Surigao del Norte

3. OCD IX

- Coordinated for the transport of F/NFIs from DSWD IX and DOH to Caraga Region
- Provided augmentation resource for the repacking of food at the DSWD IX Warehouse
- Provision of human resources and vehicles to haul and transport NFIs from Pagadian City to Caraga. OIC-RD Halanes spearheaded the team from Pagadian City to Caraga
- OCD IX provided 951 shelter repair kits; 1,000 blankets, 46 family kits, 2,000 hygiene kits, 70 family packs, 10 units generator sets and 20 pcs power saw
- Transport of F/NFIs from DSWD IX and DOH IX, Zamboanga City to Caraga

4. OCD CARAGA

- Established logistics hub at Gaisano parking area, KM 4, Brgy. Luna, AH26, Surigao City, SDN

5. DOE

- As of 06 December 2021, per monitoring of submitted reports of the oil companies, the industry has enough inventory of finished products, including in-transit volume, to cover the fuel requirements in the affected regions:
 - Region I (32.1 days)
 - Region III (23.2 days)
 - Region IV-A (28.3 days)
 - Region IV-B (18.9 days)
 - Region V (17.5 days)
 - Region VI (16.0 days)
 - Region VII (25.5 days)
 - Region VIII (25.2 days)
 - Region IX (28.3 days)
 - Region X (58.7 days)
 - Region XI (36.2 days)
 - Region XII (16.6 days)
 - Region XIII (21.1 days)
 - NCR (6.4 days)
 - TOTAL COUNTRY (31.2 days)
- For Region II, fuel requirements are coming from Regions 1 and 3.
- For NCR, fuel requirements also come from Regions 3 and 4.
- No reported oil supply shortage was received as of to date.
- Ongoing assessment of powerlines and electric cooperatives
- Inspection and restoration of lines in the affected areas will be in full swing as soon as the weather allows.

6. DOTR

- Facilitated the suspension of land travel of commercial vehicles bound for Visayas and Mindanao via Matnog Port.
- CAAP conducted of inspection in typhoon-affected airports
- CAAP to conduct assessment and repair works needed at Siargao, Surigao, Maasin, and Mactan Airport from 19 to 20 December 2021MARINA allowed vessels to sail after TY Odette left PAR.
- MARINA conducted inspections and assessment missions in seaports
- PPA provided light meals to strandeers to affected ports

7. DSWD

- Released a total of 5,000 Family Food Packs to DSWD FO II (14-15 December 2021)
- Released a total of 4,900 Family Food Packs to DSWD MIMAROPA (16 December 2021)
- Incoming deliveries to NROC:
 - 18,800 Pre-packed Family Food Packs (14-16 December 2021);

- 975 tons of donated China Rice (14-16 December 2021)
- Produced 10,400 Family Food Packs through Mechanized Production System with assistance from 15 personnel from Brgy 178, 20 PNP personnel, and 11 PCG personnel (16 December 2021)
- Facilitated the loading of family food packs, tarpaulins, and hygiene kits to PN Sea Vessel BRP Ang Pangulo (AT-25)
- Facilitated the delivery of the following Family Food Packs (FFPs) via their contracted 10-wheeler wingvans and container vans:
- Coordinated with Cebu Pacific Cargo for the airlifting of 500 boxes of FFPs from Manila to Puerto Princesa, Palawan.
- Unloading of 3 cargo containers with a total of 1,500 bags @50 kilos/per bags of donated china rice to be used for repacking of Family Food Pack in response to the disaster operations of certain regions struck by the Super Typhoon Odette.
- Facilitated the loading of family food packs, tarpaulins, and hygiene kits to PN Sea Vessel BRP Ang Pangulo (AT-25)

8. PDRF

- Standby Power Restoration Team in Iloilo City in case of Power Failure (Global Business Power)
- Coordinated with Manila Water for the availability of 1 mobile water treatment unit
- Made available the air assets from AirAsia for the delivery of relief goods from Manila to identified disaster-affected areas.
- AirAsia made available 100 personnel trained by the Philippine Air Force for the conduct of air operations

9. DPWH

- Thirteen (13) road sections are closed to traffic; four (4) in Region VII, four (4) in Region VIII, two (2) in Region X, and three (3) in Region XIII due to damaged road slope protection, roadcut, sinking or collapsed pavement, soil erosion, fallen trees, electric poles, debris, damaged spillway, damaged bridge, landslide, road slip, damaged roadway, and flooding.
- Also, four (4) road sections have limited access; one (1) in Region VI, one (1) in Region X, and two (2) in Region XIII due to broken and leaning electrical posts, soil erosion, fallen trees, and slope collapse.
- All other national roads and bridges in other affected regions are passable to all types of vehicles as of captioned date and time.
- Activated DPWH DRRM Teams of affected Regional and District Engineering Offices.
- Installed warning signs and barricades.
- Ongoing clearing operations.
- Continuous monitoring of the status of national roads and bridges.
- Deployed personnel to assist electric cooperatives and telecom company to erect/remove leaning and damaged posts
- Six (6) road sections are closed to traffic; one (1) in Region IV-B, one (1) in Region VIII, two (2) in Region X, and two (2) in Region XIII due to fallen trees, and electric posts, damaged spillway, bridge, and roadway, debris, landslide, road slip, and soil collapse. Also, five (5) road sections have limited access; one (1) in Region VI, one (1) in Region X, and three (3) in Region XIII due to fallen and leaning electrical posts, soil erosion, fallen trees, flooding and slope collapse.
- All other national roads and bridges in other affected regions are passable to all types of vehicles as of captioned date and time.

10. WFP

- Committed two (2) wing vans for the delivery of 5,000 food packs to Clark International Airport for the conduct of air mission to Bacolod on 19 December 2021
- Committed to provide 3 10-wheeler wing vans for the delivery of 5,000 FFPs from NROC, Pasay City to Kabankalan City, Negros Occidental
- Committed to provide 9 10-wheeler wing vans for the delivery of 15,000 FFPs from NROC, Pasay City to Butuan City, Agusan del Norte
- Committed to provide 3 10-wheeler wing vans for the delivery of 5,000 FFPs from VDRC, Cebu City to Bohol

11. AFP

- Transported key officials from PCOO and OCD via NC212i and C295 aircraft on 18 December 2021
- Transported 100 FFPs via C205 to Surigao City on 18 December 2021
- Committed the availability of PN C90 aircraft for the conduct of aerial damage assessment in Siargao Island on 19 December 2021
- Committed to transport 2,000 FFPs to Siargao Island via C130 on 19 December 2021
- Made available the PN sea vessel LD601 (BRP Tarlac) for the conduct of sea transportation from Manila to areas affected by TY Odette.

- Made available the Philippine Navy Sea vessels BRP Iwak (LC-289), BRP Ivatan (LC-298), and BRP Agta (LC-290) for the transport of relief aid to areas affected by the typhoon.

12. PCG

- Utilized one (1) PCG Islander aircraft for the conduct of aerial damage assessment in Kabankalan, Negros Occidental
- Made available one (1) PCG patrol boat for the conduct of sea delivery of DSWD FFP from Davao to Siargao
- Deployed the BRP Sindangan in Surigao for the conduct of ferry mission to strandeers and residents of Surigao City
- Ongoing voyage of BRP Nueva Vizcaya for the transport of assorted PCG relief supplies from Iloilo to Negros Occidental
- Deployment of BRP Cabra for the conduct of survey around Loon, Bohol.

13. WFP

- Committed two (2) wing vans for the delivery of 5,000 food packs to Clark International Airport for the conduct of air mission to Bacolod on 19 December 2021
- Committed to provide 3 10-wheeler wing vans for the delivery of 5,000 FFPs from NROC, Pasay City to Kabankalan City, Negros Occidental
- Committed to provide 9 10-wheeler wing vans for the delivery of 15,000 FFPs from NROC, Pasay City to Butuan City, Agusan del Norte
- Committed to provide 3 10-wheeler wing vans for the delivery of 5,000 FFPs from VDRC, Cebu City to Bohol

E. Emergency Telecommunications

-A total of 400 emergency telecommunications equipment are deployed from DICT and OCD, while 351 emergency telecommunications equipment are available and ready for deployment from DICT and OCD.

1. DICT

- Facilitated the ETC Member Agencies' meeting 12/20/2021 relative to TY Odette.
- DICT DRRMD - EOC contacted Surigao via Satellite phone to assist Mr. John Lobaton of the World Food Programme (WFP) in Siargao Port.
- DICT DRRMD regularly monitored other HF Stations and was able to contact Surigao thru the use of the Mindanao Cluster Government Emergency Communications System Mobile Operations Vehicle for Emergency (GECS MOVE) Hub but the signal was weak.
- DICT Acting Secretary Emmanuel Rey R. Caintic, Usec. Alan A. Silor, DRRMD and Regional Offices convened a briefing on the Communication Response Plan in the impacted areas of Visayas and Mindanao as a result of Typhoon Odette's onslaught.
- Attended the NDRRMC Pre Disaster Assessment Meeting for TD Odette.
- Issuance of Preparatory Activities, Possible Deployment and Mobilization of Communications Assets and Resources Relative to TD Odette.
- Attended the DICT OURGEC-DRRMD Preparedness Meeting for TD Odette
- Facilitated the ETC Member Agencies' meeting re: TS Odette.
- Activated the 24/7 skeleton workforce of DICT - Disaster Risk Reduction and
- Management Division at the DICT Central - Emergency Operation Center
- Government Emergency Telecommunications Team (GETT) on standby for manpower augmentation.
- DICT-DRRMD coordinated with DICT Catbalogan regarding the information from OCD-ICTD on a collapsed portion of Southern Leyte Provincial Hospital located in Dongon.
- Round-the-clock monitoring, report validation and radio coordination of DICT - Disaster Risk Reduction and Management Division at the DICT Central - Emergency Operation Center.
- Attended the NDRRMC response cluster meeting.
- Preparation on the deployment of 5 Satellite Phones from DICT DRRMD to Visayas and Mindanao for emergency communication response
- DICT DRRMD - EOC together with the Government Emergency Telecommunications Team prepared the necessary equipment and supplies to be brought in the deployment to Iloilo and Negros.
- DICT DRRM coordinated the deployment of the augmentation team for the Visayas and Mindanao affected areas.
- NCR GECS MOVE together with DICT Visayas Cluster 1 setup KonekTawag to the community in Brgy. Cabadiangan, Sipalay, Negros Occidental affected by the TY Odette. KonekTawag aims to help people who need to communicate with their loved ones, search information online, and charge their devices.
- Attended the NDRRMC Early Recovery Meeting

2. DICT Luzon Cluster

- Attendance/participation to the Rapid Damage and Needs Assessment of the Office of Civil Defense

- Continuous coordination with contractor for delivery of emergency equipment for deployment to Palawan.
- DICT Romblon lent four (4) low powered generator sets to Local Government Units: LGU Ferrol, LGU Sta. Fe, LGU Sta. Maria, and Comod-om in LGU Alcantara.
- Lent LTE Router with sim card to San Andres MDRRMO to support their internet connections.
- DICT LC3 continued to perform the immediate restoration of ICOM radio of DICT Palawan to establish connection.
- DICT Palawan communicated information with ETC through satellite phone, reporting that telecommunications services in Puerto Princesa City are all down.
- DICT Palawan offers gadget charging through solar set-up for the public and calls for DOH personnel through the satellite phone.
- Attended emergency coordination meeting with DPWH for Palawan province. DICT to provide VSAT equipment to be installed in DICT Puerto Princesa.
- DICT Luzon Cluster 3 coordinated with OCD and DICT DRRMD on the deployment of the VSAT equipment and other devices to Palawan.
- DICT Palawan assisted DSWD Palawan for the restoration of their internet communications equipment.
- As the lead agency in providing effective and timely emergency telecommunications services in times of disasters, the DICT LC1 is in full force to help clusters affected by Typhoon Odette.
- NCR GECS Move and Dispatch with NCR team successfully positioned at Sipalay, Negros Occidental fixing the satellite at free wifi.
- Unloaded additional VSAT equipment transported to Puerto Princesa through the Philippine Coast Guard's shipping vessel.
- Attended a Joint PDRRM-CDRRM-RDRRM Meeting for TD Odette in Palawan.
- Installation of VSAT equipment in Paly Island, Taytay, Palawan.
- DICT LC3 attended the Pre-coordination Meeting regarding the conduct of Post Disaster Needs Assessment.

3. DICT Visayas Cluster

- Attended 2nd Cluster Coordination Meeting presided by Governor Mercado
- Coordinated with Signal Battalion to tap in their VSAT and provided Internet connectivity in Southern Leyte EOC and Incident Command Post (ICP).
- Incident Action Plan meeting with OCD8 re: utilization, delegation and coordination with Team RDANA
- Attended relief operations meeting presided by Governor Mercado with Mayor Aroy of Macrohon and Southern Leyte EOC
- Prepared 4 Digital Portable Two-way Radios and 4 adaptive chargers to be lent to OCD8 and RDANA for deployment to Limasawa Island.
- Free WiFi reactivated by iOne at the New Siquijor Provincial Hospital
- Coordinated with PDRRMO Biliran and MDRRMO Naval for their actions and preparations with regards to TS Odette
- Restored the connectivity from DICT Cebu Office to Saint Anthony Mother and Child Hospital Cebu
- City which provided 10Mbps internet bandwidth via IP radio
- Continue monitoring in the Operation Center in DICT Cebu Office for the updates of Situational Reports on the ground.
- Received the Satellite phone which turned over to Edilberto Aquino Jr. a DICT VC2 personnel in Bohol province at 0720H
- Conducted inspection of DICT VC2 Cebu HF Antenna led by Mr. Oliver Colao.
- Secured parking for MOVE Set at Ormoc City DRRM Parking area and the team are on standby.
- Courtesy visit/meeting with Ormoc City DRRMO Chief Ciriaco E. Tolibao II
- GECS-MOVE set on transit to Ormoc City from Tacloban.
- Resources are on standby while on White Alert Status and until further advisory from RDRRMC 7 & 8.
- Available two-way radios were charged and the generator was checked.
- Monitoring of Free Wifi Sites and Government Network (GovNet) Status.
- Government Emergency Communications System (GECS) Team on stand-by for a possible pre-deployment.
- Pre-configured GECS-MOVE hub VSAT for Internet connectivity.
- Established connection with MC2 GETT positioned in Surigao at 8:22pm.
- Reporting and monitoring on TY Odette in Visayas Emergency Operations Center at OCD Complex, Mactan Air base.
- DICT Visayas Cluster 2 is offering limited free charging and Free Wifi For All services in Cebu City. Located in Plaza Independencia, between the Post Office and Malacanang Sugbu.
- Inter-agency Cluster Response meeting with DSWD (Region 8) in response to typhoon Odette at Hotel Alejandro, Tacloban City
- Assessing possible fiber cut on areas with GovNet & JRJ
- Meeting at OCD Office to finalize the situation update presentation to be shown to President Duterte on

December 19, 2021

- The VC2 MOVE Team in PDRRMO, Maasin, Southern Leyte contacted the DICT around 7am for an update on the situation in the area. They were able to get a signal 2kms away from PDRRMO since the telecommunications in the area is limited. They attempted to configure VSAT but were unable to do so due to power limitations.
- DICT Cebu office provided free emergency Charging and Free Wi-Fi Station.
- Inspection of 12 Generator sets available under GECS custody for possible deployment of the equipment.
- Sitrep meeting with PRRD & DICT Personnel at Bohol provincial capital.
- Inter-agency Cluster response meeting with DSWD (Region 8) in response to typhoon Odette at Hotel Alejandro, Tacloban City.
- Collaborative meeting with NTC and FVRC re:Communication plan and collaboration for President Carlos Garcia (Pitogo) communication support to OCD R7.
- Collaboration Meeting with DICT, NTC, and FVRC regarding the deployment of power supply thru solar panel and deep cycle battery. On their side, will give manpower and technical assembly. The equipment will be deployed to Pitogo and will be returned when electric utility is restored.
- Installed additional Access Point (AP) at DICT R7 Office to deload the utilization of existing set up while accommodating more users
- Ongoing disaster recovery and rehabilitation plans of the RDRRMC 6. So far, communications lines between member agencies of the EOC are sufficient. Selected Telcos in some areas are already serviceable.
- DICT VC1 available VHF handheld radios are presented to RDRRMC 6 for utilization. Awaiting response from RDRRMC 6 for confirmation.
- Attended 2nd Cluster Coordination Meeting presided by Governor Mercado
- Coordinated with Signal Battalion to tap in their VSAT and provided Internet connectivity in Southern Leyte EOC and Incident Command Post (ICP). Incident Action Plan meeting with OCD8 re: utilization, delegation and coordination with Team RDANA
- Attended relief operations meeting presided by Governor Mercado with Mayor Aroy of Macrohon and Southern Leyte EOC
- Prepared 4 Digital Portable Two-way Radios and 4 adaptive chargers to be lent to OCD8 and RDANA for deployment to Limasawa Island.
- Free WiFi reactivated by iOne at the New Siquijor Provincial Hospital
- Coordinated with PDRRMO Biliran and MDRRMO Naval for their actions and preparations with regards to TS Odette
- Restored the connectivity from DICT Cebu Office to Saint Anthony Mother and Child Hospital Cebu
- City which provided 10Mbps internet bandwidth via IP radio
- Continue monitoring in the Operation Center in DICT Cebu Office for the updates of Situational Reports on the ground.
- Received the Satellite phone which turned over to Edilberto Aquino Jr. a DICT VC2 personnel in Bohol province at 0720H
- Provided support for the COA Region VII, DSWD Region VII, and PNP Region VII a fast internet connection in the lobby of the regional office of DICT in VC2
- Engineer Kirby Jefferson Lusoc from VC2 provided technical assistance regarding the configuration of VSAT during the OCD 7 meeting
- DICT Visayas Cluster 1 successfully restored Four (4) initiated sites of Free Wi-Fi for all under the Negros Oriental province.
- DICT VC2 continues to provide free charging stations and free internet access in Cebu Region Office. Also, VC2 was able to assist an asthmatic who was in dire need to nebulize.
- Partially restored power supply in some parts of Cebu City and Cebu Province Northernmost part and Southernmost part of Cebu.
- Latest update from Globe Telecom, Out of 2193 Globe cell sites entire VC2, 763 is now operational or 34 percent. Of 1766 affected cell sites, only 288 were restored or 17 percent. Non-operational of the cell sites due to power.
- Deployment of IP Radios at OPAV Office in Montebello, Banilad via Oakridge Bldg3 in Mandaue City.
- DICT 7 hosted the Cebu Chamber of Commerce and Industry (CCCI) Relief Operations Command Center.
- Continue provided support for the COA Region VII, DSWD Region VII, and PNP Region VII for fast internet connection in the lobby in DICT VC2.
- DICT VC1 in partnership with iOne Resources, Inc. installed a VSAT in Brgy. Isio Health center to provide free public wifi internet.
- VC2 GETT provides communication between Alegeria EOC and NDRRMC Responder at Barangay Guadalupe (Mountain Barangay).
- Establishment of HF radio communication and KonekTawag from the NCR GETT MOVE HUB in Brgy. Camindangan, Sipalay Negros Occidental.
- KonekTawag Station from the NCR GETT Mobile Operations Vehicle for Emergency (MOVE) in Brgy.

Cartagena, Sipalay Negros Occidental.

- A joint VC2 and MC1 team worked in Samboan, Cebu, on the installation and setup of MC1's VSAT.
- Augmentation of NCR GETT MOVE in DICT Visayas Cluster 2 to assist in Communication Response in the areas affected by the TY Odette.
- Meeting at the OCD R7 together with Dir Marlou Salazar & DICT representative Engr. Royden Rusiana, discuss the deployment of 4 units VSAT.
- The GECS-MOVE team arrived at Bohol Provincial Capitol for deployment to Carmen, Bohol with the NCR MOVE(GETT) team and a showcase of GECS-MOVE.
- DICT VC1 deployed 4 units gasoline type genset from Cauayan, Negros Occidental to Cebu City.
- The DICT Central team assisted RHU with the setup of WiFi connection for PhilHealth verification and RHU vaccination. They also deployed an access point at the Mayor's Office in Carmen, Bohol.
- A base transceiver station (BTS) was successfully installed by the team of DICT VC2. This was a joint effort with the Central DRRMD Technical Personnel and DICT MC1 team in Algeria, southern Cebu, which had been damaged by Odette.
- A coworking space is provided continuously by the DICT VC2 team in its Regional Cluster Office lobby wherein different agencies can continue their daily operations as they still don't have power or internet connectivity in their respective offices.

4. DICT Mindanao Cluster

- DICT Acting Secretary Emmanuel Rey Caintic and Usec. Alan Silor of Resilient Government Emergency Communications visited Surigao to oversee and check the current situation and DICT personnel in the area.
- DICT together with WFP established VSAT connectivity at DPWH Surigao Del Norte PDRRMO Operation Center.
- Department of Public Works and Highways (DPWH) personnel arrived to relay a message from Surigao to Siargao using the HF radio of MOVE hub.
- DICT Mindanao Cluster 2 GECS Personnel scheduled to bring VSAT, HF radio and other equipment to Dinagat Islands.
- DICT MC2 GECS personnel in Surigao preparing internet for DPWH to PDRRMO.
- DICT MC2 attended ETC Response Cluster Meeting relative to Typhoon Odette.
- DICT MC2 GECS personnel initiated the electric charging in Surigao using the MOVE genset.
- DICT MC2 assisted in setting up of internet connectivity in PDRRMO.
- Toolbox meeting with GECS, Free Wifi and Govnet team in preparation for MOVE set deployment in Surigao City as well as the setup in Caraga RDRRMC Emergency Operations Center.
- Installation of IP Radio with Free Wifi and Govnet team for internet connectivity of RDRRMC Caraga Emergency Operations Center at GO Hotel Butuan City.
- Transport of VSAT, Satellite phone and additional VHF/UHF radios from Regional office to Butuan City for prepositioning of communication assets to provincial offices.
- Free Wifi Team in each provincial office actively monitoring status of Free Wifi sites in their respective AOR.
- Attended GECS-MC2 meeting in preparation of the pre-deployment of GECS-MOVE set in Surigao City.
- Free wifi team in close monitoring of the status of free wifi sites within their respective area of responsibility in all the provinces of Caraga and Region 10.
- Radio checking and monitoring of LGUs in Surigao del Norte through VHF radio and preparation of genset and extension wires at DICT Surigao Office in case of power interruptions.
- Installation of VHF Base radio in Caraga RDRRMC Emergency Operations Center.
- Checking and charging of UHF and VHF Handheld Radios at DICT Provincial Office.
- Turn-over of VHF/UHF Radios to Dinagat and Surigao Del Norte Provincial Office.
- Four DICT MC3 Personnel Airborne bound for Siargao to establish emergency communication with VSAT and HF Radio.
- Assisted MC3 GECS Team in the transport of their VSAT to Siargao through Blackhawk Chopper.
- Setting up and testing of MC3 VSAT in DICT Butuan.
- Coordinated with EOC Caraga on their needs of contacting Dinagat Governor.
- Installation of repeater and HF broadband antenna at DPWH facility in Surigao City.
- OCD Caraga Region arrived at DICT Butuan, trying to reach the GECS-MOVE MC2 hub at Surigao.
- DICT Acting Secretary Emmanuel Rey Caintic and Usec. Alan Silor of Resilient Government Emergency Communications visited Surigao to oversee and check the current situation and DICT personnel in the area.
- DICT together with WFP established VSAT connectivity at DPWH Surigao Del Norte PDRRMO Operation Center.
- Department of Public Works and Highways (DPWH) personnel arrived to relay a message from Surigao to Siargao using the HF radio of MOVE hub.
- DICT Mindanao Cluster 2 GECS Personnel scheduled to bring VSAT, HF radio and other equipment to Dinagat Islands.

- DICT MC2 GECS personnel in Surigao preparing internet for DPWH to PDRRMO.
- DICT MC2 attended ETC Response Cluster Meeting relative to Typhoon Odette.
- DICT MC2 GECS personnel initiated the electric charging in Surigao using the MOVE genset.
- DICT MC2 assisted in setting up of internet connectivity in PDRRMO.
- DICT-MC3 VSAT activated in Siargao.
- MC2 Personnel was able to enter PDRRMC Operation Center at around 3am with the assistance of the Military.
- DICT MC2 Installation of IP radio going to Surigao Capitol PDRRMO.
- DICT MC2 has provided internet connectivity to the partner agencies for coordination and local individuals to communicate with their immediate families.
- GECS MC2 personnel linked the connection from MOVE hub to PDRRMO Operation Center in Surigao City. Additionally some residents of Surigao were able to connect from the internet connectivity provided by the MOVE hub.
- Arrival of President Duterte, Usec Tugade and Usec Halad's advance party at the DPWH MOVE Hub.
- DICT Dinagat, Siargao, Surigao and Agusan del Norte teams onboard on the Caraga Regional Virtual EOC
- The DICT Provincial Office of Surigao del Norte opened a free charging station yesterday, December 21, 2021 in Surigao City, since electric power in the city is still out, Surigaonons are in desperate need to recharge their phones, flashlights, power banks and other gadgets.
- DICT setup KonekTawag Centers in Surigao for those who need to communicate with their loved ones, search information online, and charge their devices.
- DICT GETT Personnel on the ground attended the virtual Kamustahan with Sec. Caintic, Usec. Silor, Directors and other DICT Officials. This boost the morale of the DICT personnel deployed in the affected areas that are providing communication response and support.
- MC2 GETT assisted the Philippine Army to install their VSAT at PDRRMC EOC Dinagat.
- DICT Mindanao Cluster 1 team arrives in typhoon-hit Dinagat Islands to set up communication terminals.
- The DICT LC2 and MC2 team are preparing for departure to Dinagat Island to install Parasat VSAT.
- Attended Caraga PDRA (Pre-disaster Risk Assessment) meeting re: Tropical Depression outside PAR possible Typhoon "Odette".
- Attended GECS-MC2 meeting in preparation of the pre-deployment of GECS-MOVE set in Surigao City.
- Toolbox meeting with GECS, Free Wifi and Govnet team in preparation for MOVE set deployment in Surigao City as well as the setup in Caraga RDRRMC Emergency Operations Center.
- DICT MC2 installation of IP Radio with Free Wifi and Govnet team for internet connectivity of RDRRMC Caraga Emergency Operations Center at GO Hotel Butuan City.
- Transport of VSAT, Satellite phone and additional VHF/UHF radios from Regional office to Butuan City for prepositioning of communication assets to provincial offices.
- DICT MC2 provided internet connectivity to Philippine Navy Vessels stationed at Surigao Port thru IP Radio link from SDN EOC in DPWH.
- The DICT MC1 team successfully restored internet connectivity via VSAT at PDRRMO Dinagat Islands.
- DICT MC1 provided Free WiFi service using VSAT at Dinagat Port.
- DICT Mindanao Cluster 2 provided handheld radios to the focals of the PDNA team to be used during the deployment in Dinagat.
- VSATs, Solar Panels and other tools arrived at Butuan Airport.
- DICT MC3 personnel stationed at San Jose Port, Dinagat Island successfully installed wireless point-to-point link to San Jose LGU EOC from San Jose Port to provide much needed internet connectivity for operational use.

5. OCD

- HF Radio Operators at OCD Regional office on standby.
- Radio checking to Regional offices and other agencies.
- Satellite phones at OCD Central Office and ROs on standby.
- OCD ETC team and communication equipment on standby for possible deployment.
- Coordinated with DICT-DRRMD regarding a collapsed portion of Southern Leyte Provincial Hospital located in Dongon.
- OCD ETC team deployment to Siargao and facilitated satellite communications providing data connectivity to the province via Very Small Aperture Terminal (VSAT).
- OCD ETC team deployment to Siargao and facilitated satellite communications providing data connectivity via Very Small Aperture Terminal (VSAT).
- SMART has restored their services in most areas of Mindanao. They provide Libreng Tawag and Libreng Charging stations in the following areas: Abuyog, Bacolod, Butuan, Cabadbaran, Catbalogan, Cebu, Kabankalan, Minglanilla, Tagbilaran, Tandag.
- Smart dismantling of IPVSAT in Kiamba to be transported to Surigao to aid communication in the area.
- Smart Restoration Team continuously repairing affected sites in Salay, Misamis Oriental.

- PLDT and Smart have sent two satellite phones to the provincial government of Surigao del Norte to power Tawag Centers in the two badly hit areas.
- Smart has also sent satellite phones to Dinagat Islands and Cebu to help with the communication needs of impacted residents. Smart has also turned over one unit to Cebu's provincial police office to help in the assessment of badly hit areas in the southern portion of the province.

5. PLDT and SMART

- Prepositioned personnel and mission-critical equipment including emergency generators in the Visayas and Mindanao as the country braces for Severe Tropical Storm Odette.
- LibrengTawag and LibrengCharging stations are also on standby, ready to be deployed in areas that will be heavily impacted by the tropical cyclone.
- PLDT and Smart subscribers will receive load assistance in Dinagat Islands, Surigao del Sur, Surigao del Norte, Bohol and Southern Leyte.
- Restoration efforts are underway, with technical teams working round the clock through impassable roads and fallen trees following the typhoon's passage. In Visayas, at least 78% of wireless customers and about 50% of fixed customers respectively are back online.
- SMART has restored their services in most areas of Mindanao. They provide Libreng Tawag and Libreng Charging stations in the following areas: Abuyog, Bacolod, Butuan, Cabadbaran, Catbalogan, Cebu, Kabankalan, Minglanilla, Tagbilaran, Tandag.
- Smart dismantling of IPVSAT in Kiamba to be transported to Surigao to aid communication in the area.
- Smart Restoration Team continuously repairing affected sites in Salay, Misamis Oriental.
- PLDT and Smart have sent two satellite phones to the provincial government of Surigao del Norte to power Tawag Centers in the two badly hit areas.
- Smart has also sent satellite phones to Dinagat Islands and Cebu to help with the communication needs of impacted residents. Smart has also turned over one unit to Cebu's provincial police office to help in the assessment of badly hit areas in the southern portion of the province.

7. Globe

- Globe technical team has started restoration efforts in some areas affected by the TY Odette.
- Using the New GlobeOne app customers can donate points to the affected communities brought by TY Odette.
- Globe restoration efforts are non-stop to keep communication lines open.
- Globe Telecom's network engineers in Iloilo are working non-stop to fully restore their services. As of today, about 88% of their network is operational in Iloilo.
- Globe Telecom's network engineers in Iloilo are working non-stop to fully restore their services. As of today, about 88% of their network is operational in Iloilo.

8. Converge

- Ongoing restoration of service in Iloilo, Capiz, Cebu, Cagayan De Oro, Davao.

9. WFP

- The World Food Programme (WFP) is on-site at DICT Butuan providing technical assistance in the establishment of more radio communications links, and has provided timely updates on the status of Government Emergency Communications System Mobile Operations Vehicle for Emergency (GECS-MOVE) facilities. The WFP Office has likewise reached out to the Philippine Government for other forms of assistance.

F. EDUCATION

- A total of 678 schools and 4,171 classrooms are currently being used as evacuation centers in Regions MIMAROPA, VII, VIII, and CARAGA.

1. DepEd

- Conducted an emergency coordination meeting with the affected regions and divisions to discuss updates, status reports, and ways forward;
- Convened the AoR leads to reiterate response functions during disasters;
- Prepared a schedule of DRRMS staff assigned to prepare the Situation Reports and Education Cluster Updates;
- Monitored schools on their preparedness measures as per DO 83 s. 2011 and DM 108 s. 2016 and in connection to the ongoing COVID-19 pandemic;
- Disseminated advisories from DOST-PAGASA and IECs on Preparedness Measures for Storm Surge and Flood to exposed and affected regions and divisions;
- Coordinated with the exposed regions on schools used as evacuation centers, flooding incidents, and other

incidents related to TY "Odette" and,

- Deployed TY "Odette" Monitoring Sheet.
- Attended emergency NDRRMC Full Council Meeting ICOW TY Odette
- Attended Response Cluster Meeting ICOW TY Odette
- Currently conducting Rapid Assessment of Damages to schools.
- Facilitated the downloading of support funds to affected Regions for response interventions based on the result of needs assessment
- Facilitated the downloading of fund support for the clean-up and minor repair of schools for Divisions with reported damages
- Facilitated the delivery of Play Therapy Kits, Learner's Kits, School-in-a-Bag/Teacher's Kits and Oral Hygiene Kits through Philippines Coast Guard to affected Regions;
- Coordinated with partners for the distribution of response interventions
- Facilitated the transport of donations bound to Region VII and CARAGA

2. Field Offices (V, VI, VII, VIII, CARAGA)

- Started distributing relief goods to the 4 divisions and the evacuees of SDO Bayugan City in DepEd Caraga;
- Conducted Psychological First Aid sessions;
- Prepared and monitored school for possible evacuations;
- Conducted pre-emptive evacuations and assisted LGUs;
- Coordinated with local DRRM Council and partners;
- Activated Emergency Operations Center (EOC);
- Conducted field monitoring of affected schools;
- Disseminated weather updates and IEC materials regarding safety precautions to exposed schools;
- Conducted Rapid Assessment of Damages to schools;
- Conducted regular Division meeting for status updates of different response and interventions efforts, and donations, and to provide reports on field monitoring;
- Facilitated processing and transport of donations from national government agencies, other regions, and partners;
- Initiated 'Adopt-a-SDO' to assist and support affected SDOs, and coordinated and facilitated transportation.
- Select Regional Offices conducted quick PFA in the Regional Offices especially for responders.
- Provide relief goods and assistance to SDO Southern Leyte;
- SDO La Carlota City conducted a relief operations donation drive within their locality;
- SDO La Carlota City conducted physical and online medical consultation and distributed available medicines;
- Provide relief goods and assistance to SDO Southern Leyte;
- SDO La Carlota City conducted a relief operations donation drive within their locality;
- SDO La Carlota City conducted physical and online medical consultation and distributed available medicines;

3. Save the Children Philippines

- Deployed Emergency Response Team to Southern Leyte, Visayas and Surigao Del Norte, Mindanao to conduct needs and impact assessments.
- Focused on provisions of water, food, and hygiene kits in Surigao del Norte, Southern Leyte, and possible areas in Bohol.
- Identified 1 municipality in Surigao del Norte and 4 municipalities in Bohol for interventions.
- Prepared materials for education related interventions
- Prioritized water and hygiene kits
- Coordinated directly with regional and division offices
- Prioritized school participating to f2f classes
- Coordinated closely with UNICEF

4. Psychological Association of the Philippines (PAP)

- Initiated a call for volunteers for Emotional First Aid for STY Odette survivors (not limited to DepEd personnel and learners). This is in partnership with Save the Children Philippines. PAP is currently consolidating the list of volunteers.

5. World Vision

- Provisioned food and non-food items, as well as shelter kits;
- Reached 2,000 families in Cebu;
- Gave logistic support with LGU;
- Shall mobilize assistance in the provision of learners' kits after the New Year;
- For the initial batch of support, it shall be provided to 10,000 families affected in Visayas and Mindanao.

6. GIZ/Aral Pilipinas

- Continued efforts towards reaching out to parents in the Mindanao area thru the network (4Ps Families);
- Continued support for informational campaigns thru parents;
- Focused on the 4Ps Families;
- Ongoing support to select pilot face-to-face schools for water, sanitation, and hygiene needs through the ROs and SDOs (e.g., WASH Facilities, IPC Materials, cleaning and disinfecting material, hygiene kits/materials and other support);
- Explored other possible support, and extended to additional schools (shall get the list of schools and areas thru DRRMS and LGUs).

7. UNICEF

- Developed humanitarian needs, priorities and plans document (through Rapid Assessment reports, Situation Report of DRRMS, etc), for the fund/resource generation for response to this emergency;
- Received a request from Southern Leyte for resources i.e., School in a Box, Teaching Material;
- Requested temporary learning space for schools that are totally damaged as well as schools used as evacuation centers;
- Studied the characteristics of the TLS and coordinating with the supply division to ensure its appropriateness in the COVID-19 situation;
- Controlled COVID-19 infections in schools for the immediate resumption of F2F Classes.

8. Cultural Center of the Philippines (CCP)

- Working on arranging arts-based PFA to be conducted around the third week of January;
- Assessed the capacity of affected regions and divisions to conduct PFA.

9. ChildFund Philippines

- Provided PFA to 1000 children in two (2) divisions in Region 6;
- Adapted provision support to personnel for learning continuity;
- Deployed two (2) teams in Palawan and Bohol to conduct assessment validation to see how much of the area they can extend support to;
- Provided ESA intervention to learners, teachers, and families;
- Coordinated with Education Cluster.

10. Plan International

- Deployed teams to Southern Leyte for Rapid Needs Assessment;
- Deployed Response Team to distribute food and non-food items, hygiene kits, and shelter kits.

11. USAID ABC+

- Distributed bond papers in Region 6 (Antique, and Negros Occidental);
- Distributed food, relief supplies, water and hygiene needs to affected areas of TY Odette;
- Provided 63 transport trucks, 3 mobile operations vehicles (DSWD Commodities);
- Transported family food packs;
- Provided shelter-grade tarpaulins to Southern Leyte, Dinagat Islands and Surigao Del Norte, and other affected areas.

G. HEALTH

- A total of Php 12,693,053.72 worth of drugs, medicines, medical supplies, health kits, including PPEs were augmented by DOH Central Office to CHD MIMAROPA, CHD VI, CHD VII, CHD X, and CHD CARAGA. Of which, a total of Php 2,641,219.08 worth of medicines, medical supplies and hygiene kits were prepared for augmentation to PHO Siargao, PHO of Dinagat Island, and Office of the Governor of Siargao.
- The Department of Health - Central Office sub-allotted funds to the following Centers for Health Development CHD IV-B, CHD VII, CHD VIII, and CHD CARAGA the total amount of Php. 300,000,000.00 Capital Outlay for the repair and rehabilitation of health facilities damaged by Typhoon Odette.
- CHDs MIMAROPA, VIII and CARAGA have augmented Php 18,298,986.21 worth of drugs, medicines and supplies, jerry cans, hygiene kits and cadaver bags to its affected provinces.

1. DOH HEMB

- Conducted a coordination meeting with CHD CARAGA for the possible deployment of teams from DOH Hospitals (Jose B. Lingad Memorial Regional Hospital, Dr. Jose N. Rodriguez Memorial Medical Hospital, Mariveles Mental Wellness and General Hospital and Bicol Regional Training and Teaching Hospital) in the provinces of Siargao and Dinagat Islands.
- Raised Code Alert

- Sent weather alert memorandum to all Centers for Health Development BARMM Ministry of Health and DOH-retained hospitals.
- Presented a Weather Report to Bayanihan Bakunahan meetings.
- Conducted assessment of the readiness/preparation of CHDs in terms of the following:
 - Operation Centers are activated
 - Reporting Time o Reporting Forms
 - SPEED Reporting Forms (online, manual forms are ready)
 - Teams are on standby (RHA, Medical, WASH, Nutrition, MHPSS, SPEED Team)
 - Logistics Commodities (on standby/prepositioned)
 - Covid19 patients in the TTMF are relocated Continuous monitoring on the weather disturbance through DOST-PAGASA.
- Prepared needed logistics to be transported to affected regions
- Coordinated needs of Anti-Venom of CHD V, outsourced to CHD III, Eastern Bicol Medical Centers in Catanduanes and EVRMC in Tacloban Leyte
- To coordinate with the Health Cluster Member such as DOH, DSWD, DEPED, PNP, AFP, UP, DOST-FNRI, DILG, DTI, CHED, DPWH, LWUA, BFP, and PRC to submit actions taken to be consolidated by DOH HEMB
- Coordinate with OCD regarding the mobilization of the AFP Medical Team to Siargao District Hospital and to conduct initial assessment and determine other needs for augmentation of the said of the said hospital and to provide feedback report to DOH
- Attended daily meetings on Response Cluster
- Attended NDRRMC Full Council Meeting
- Submits daily Situational report and Health Cluster Report to NDRRMC
- Conducted a coordination meeting with CHD CARAGA on team deployment.
- Conducted Health Response Coordination Meeting with CHDs VI, X and CARAGA
- Continuous coordination with OCD and Philippines Airlines with regards to the health commodities to be transported to CARAGA and Cagayan De Oro
- Provided three (3) Handheld Radio Units to CHD MIMAROPA to be used by the CHD MIMAROPA team going to Palawan
- Coordinated the request of Mayor Tan of Sogod, Southern Leyte to CHD-VIII (current status: provided with 30 Jerry Cans). CHD VIII instructed PDOHO to provide medicines and hygiene kits.
- Reiterated the importance and activation of Surveillance in Post Emergencies and Extreme Disasters (S.P.E.E.D.) in affected CHDs.
- Attended Transportation Hearing via VTC in relation to Typhoon Odette
- Conducted coordination meeting with WHO with regards to the transport of logistics from Manila to CARAGA
- The OIC – Director of HEMB, Dr. Arnel Rivera attended the EXECOM meeting to present the Situation Report of affected Regions as well as the response given by the DOH and its partners
- Conducted preparation in the requested Crash Course on SPEED in CARAGA in coordination with WHO.
- Coordinated with WHO and PDRF to seek assistance in ensuring public service delivery of HEMB Operations Center
- Logistics Section coordinated with WHO with regards to the requested aquatabs of CHD VIII
- Requested allocation list of aquatabs to CHD VIII
- Followed up requested Generator Sets by different CHDs and BGAN credits with DICT
- Submits daily Situational report, Health Cluster Report and Logistics Report to NDRRMC
- Established link with NDRRMC Virtual Emergency Operations Center (via ZOOM) for continuous monitoring of the status and needs of other regions.
- Coordinated with CHD CARAGA to conduct Human Resource Needs Assessment to know how much more teams do they need after 20 days Post Impact to augment to their affected health facilities.
- Processing the request of Generator Sets by different CHDs
- Conducted a crash course on SPEED with CHD CARAGA.
- Deployed HEMB personnel to provide technical assistance and support in the operation center: focusing in the coordination of logistics mobilization, COVID-19 response, monitoring of MHPSS and WASH initiatives, and Post Disaster Recovery Assessment and Planning.

2. Centers for Health Development

- Raised Code Alert
- Alerted all Provincial DOH Offices to actively monitor and report untoward incidents in their respective area of responsibility.
- Prepositioned assorted medicines in the provinces through the PDOHO.
- Continuous monitoring on the weather disturbance through DOST-PAGASA.
- Conducted ocular survey among evacuation centers in Cagayan de Oro City (CHD X)
- Provided doxycycline leptospirosis prophylaxis among government and non government agencies (CHD X)

- CHD IV-B:

- Active Participation to the 24/7 virtual EOC (OCD, DILG, PDRRMOs, MDRRMOs, PNP, DSWD, PDOHOs) for urgent concerns and actions needed.
- Continuous coordination and monitoring with PDOHOs for the effects of typhoon in the provinces specially for the status of Puerto Princesa City.
- Linked and continues monitoring of Virtual EOC
- Continues coordination with PDOHO re Typhoon Odette
- Advised all Public Health Team to be on stand-by for deployment once the need arises
- Ongoing coordination of key essential units (HEMS, RESU, EREID, HFDU, HEPU) for the continuous monitoring of COVID-19 cases in MIMAROPA
- Daily monitoring of Oriental Mindoro Provincial Hospital (OMPH), Ospital ng Palawan (ONP), Culion Sanitarium General Hospital (CSGH), Occidental Mindoro Provincial Hospital, and Puerto Galera Hospital GeneXpert Laboratory
- Handled media queries
- Distributed collapsible water containers and hygiene kits to the displaced families and individuals in Bacungan Evacuation Center, Puerto Princesa City, Palawan.
- Augmented Rapid Antigen Test (RAT) kits to PRC Palawan Chapter.
- Received commodities, drugs and medicines in Puerto Princesa City Palawan via Cebu Pacific yesterday, December 27, 2021
- Ongoing assessment of the damages and distribution of medicines and medical supplies in Northern Palawan
- Augmented supplies and assorted medicines for San Vicente RHU and District hospital.

- CHD VI:

- Mobilized Human Resources for Health (HRH) under the PDOHOs to assist in the pre and disaster assessment including health facilities
- Assisted LGU in the activation of Surveillance for Post Extreme Emergencies and Disasters (SPEED) reporting
- PHO Aklan, PHO Antique, PHO Capiz, PHO Guimaras, PHO Negros Occidental, PHO Iloilo, CHO Iloilo:
- Activated 24/7 Operations Center
- Activated Code White Alert
- Prepositioned medicines and commodities to local health offices
- Reiterated the observance of Minimum Public Health Standard in the evacuation centers.
- Augmented hygiene kits in Iloilo City
- Augmented collapsible water container to PDOHO Negros Occidental
- Coordinated with CLMMRH Team to provide MHPSS support activity in hardly hit municipalities in negros Occidental
- Participated in the Virtual Emergency Operation Center for monitoring and amergency meeting led by OCD 6

- CHD VII:

- Code Red Alert level has been downgraded to Code Blue Alert and will be disseminated to all DOH offices and LGUs through the DMOs.
- Incident Command Structure is functional and continuously conducting daily OpCen briefing
- Code White Alert was raised and upgraded to Code Blue Alert level.
- Incident Command Structure was organized and activated.
- Pre-disaster Risk Assessment Coordinative meeting was done with the attendance of the different DOH CVCHD Health Emergency Response Teams (HERTs).
- Logistics were prepositioned for disaster response.
- Activated the DOH CVCHD Regional Emergency Operations Center (EOC) as to the event response, as well as, the different Provincial DOH EOCs.
- Initial Rapid Health Assessment (RHA) was done immediately at 0100H within the Highly Urbanized Cities (HUCs).
- Rapid Health Assessment Teams were also deployed the day after for Cebu North, Cebu South, and Metro Cebu. RHA Teams were also mobilized in the different provinces.
- RESU 7 conducted disease surveillance as part of the RHA Teams deployed
- The different Cluster Teams specifically WASH, NIE, MHPSS Teams were also deployed.
- Communication relies mainly on mobile phone and internet connectivity
- Damage assessment was also conducted. CHD Damage Report has been submitted. Ongoing collation of Damage Reports of DOH Hospitals and Treatment and Rehabilitation Center.
- Coordination Meetings were also attended together with the different government agencies and LGUs.

- Continues coordination to Governor Celestino Gallares Memorial Hospital for augmentation of medical teams
- MHPSS crash course has been conducted.
- 4 MHPSS Teams are currently being organized for Bohol deployment.
- Coordinated with NGOs and specialized personnel who can render the needed services
- Coordinated with NGOs and specialized personnel who can render the needed services
- Continuous coordination to Governor Celestino Gallares Memorial Hospital for augmentation of medical teams MHPSS crash course has been conducted.
- MHPSS Teams are currently being organized for Bohol deployment.
- Coordinated with NGOs and specialized personnel who can render the needed services

- CHD VIII:
 - DOH EVCHD Operation Center Team, EVMC PEMAT, City Health Office of Ormoc- HEMS and PDOHO Leyte were demobilized from their station.
 - The Bicol Medical Team was deployed in Pintuyan and San Ricardo to provide medical and MHPSS services.
 - Augmented 769,818.20 worth of logistics in PHO Leyte, Southern Leyte, Biliran, Western Samar; CHO Tacloban, Maasin and Baybay.
 - Strengthen patient navigation guide to ensure safety
 - Evacuation Centers in Biliran and Samar were decamped

- CHD IX:
 - Provided Medical and WASH assistance to CHD CARAGA:
 - Disposable Masks
 - CAMPOLAS plus kits
 - Multivitamins
 - Cetirizine
 - Family tents
 - Co-Amoxiclav
 - Hygiene Kits

- CHD X:
 - Linked with Virtual EOC of RDRRMC
 - Continues coordination with Provincial DOH Offices
 - Provided doxycycline leptospirosis prophylaxis among government and non-government agencies (CHD X)
 - Mobilized 21-man Composite Team (departed from CDO at 12:00pm) with drugs and medicines and water filtration machine bound to CHD CARAGA with an ETA at 10:00pm tonight Dec 20, 2021
 - Positioned Mobile Water Treatment facility at Dinagat Municipal Gym
 - Continuous provision of potable water at Dinagat Gym
 - Attended feed backing at the Emergency Operation Center/ Provincial Health Unit.
 - Visited Cagdiangao and conducted coordination meeting at the Rural Health Unit personnel in preparation for the field work on January 10 and 13, 2022

- CHD XI:
 - Activated 24/7 Operations Center
 - Activated Code White Alert
 - Activated ICS for TY "Odette"
 - Prepositioned medicines and commodities to local health offices
 - Attended RDRRRMC Meeting in relation to typhoon
 - SPMC conducted MHPPS at Brgy. Boa, Cagdianao

- CHD CARAGA:
 - Coordinated with UNICEF, UNFA and WHO regarding the augmentation of logistics
 - Coordination meeting was conducted among DOH MANCOM to tackle response activities
 - Provided 20 cadaver bags worth PhP. 15,400.00
 - Conducted emergency purchase of additional logistics and medicines.
 - Continuous coordination with Butuan Surveillance Officers for the updates/status of the remaining evacuation centers.
 - Continuous monitoring of flooding and landslides events and coordination with DMOs for any corresponding health emergency actions needed at AOR (CHD CARAGA)
 - Conducted pre disaster briefing meeting for field response team and OPCEN Staff (CHD CARAGA)

- Conducted aerial survey with OCD together with RD Cassion
- CHD Caraga Teams are on standby to be deployed in Siargao Island through the assistance of Philippine Navy
- Three (3) Medical Trauma Response Teams were deployed. Of which, only three (3) DOH personnel were able to board the Coast Guard Vessel towards Siargao Island, logistics and other members of the teams are on standby for travel at Surigao City.
- Deployed Medical Trauma Response Teams: 1 Team in SDN Mainland; 1 Team in Siargao Island; and 1 Team in Dinagat Island.
- HFEP/PDOHO Teams/Operation Staff was instructed to assess and monitor damages of health facilities in AOR.
- Coordinated with Adela Serra Memorial Medical Center in the deployment of 2 hospital teams to Surigao del Norte and Dinagat Island.
- Coordinated with the Response Cluster (DPWH, OCD, and Equiparco Construction) in the provision of vehicle support for logistics and response teams. Equiparco Constructions provided one (1) vehicle to be used as transport of logistics in Surigao City.
- Coordinated with UNFPA and OCHA with regards to other health services.
- Coordinated with CHD team of Northern Mindanao for possible augmentation of response teams.
- Deployed Cold Chain Management Team.
- CHD CARAGA conducted ICS meeting on the deployment of another response team that will establish the ICP in Surigao City.
- Coordinated with provincial partners as to the status of evacuation sites and verification of reported deaths.
- CHD CARAGA will establish a Health Cluster Command Post at Surigao City in December 20, 2021 together with OCD CARAGA.
- Conducted RDANA through aerial view with OCD and other agencies.
- The Bayanihan Bakunahan Round 2 in Butuan, Agusan del Norte, Agusan del Sur, and Surigao del Sur will resume on December 20, 2021.
- Set up of Operation Center at CHD for TY Odette and Bayanihan Bakunahan Round 2.
- Response Team on Standby for deployment: Butuan City Medical Center (BMC), Davao Regional Medical Center
- Conducted pre disaster briefing meeting for field response team and OPCEN Staff (CHD CARAGA)
- Mobilized three (3) Medical Trauma Response Teams currently in Surigao and awaiting boarding on Navy vessels to their target destination (SDN Mainland, Siargao Island and Dinagat Island)
- HFEP/PDOHO Teams/Operation Staff were instructed to assess and monitor damages of health facilities in Area of Responsibility.
- Coordinated with Adela Serra Memorial Medical Center in the deployment of 2 hospital teams to Surigao del Norte and Dinagat Island.
- Medical doctors from Southern Philippine Medical Center (SPMC) has arrived and will be deployed to Siargao Islands (still waiting for Navy Vessels).
- Deployed Regional Coordination and Assessment Team in Surigao City and Surigao del Norte
- Siargao Islands able to save 10,000 doses (1,167 vials) of Pfizer vaccine.
- COVID-19 vaccination was resumed in the municipalities of Dapa and Del Carmen, Surigao del Norte.
- Ongoing consultation at Dinagat Gym
- PHO Province of Dinagat Island, (PDI) conducted medical consultation at PDRRMO OpCen
- PHO Agusan del Sur conducted Medical consultation at Brgys Sta. Rita and R. Ecleo, Cagdianao, PDI
- Exit conference of Cotabato Regional Medical Center
- Arrival of Dr. Jose N. Rodriguez Memorial Medical Hospital, Jose B. Lingad Memorial General Hospital, and Mariveles Mental Wellness and General Hospital MHPSS Team to be deployed to Siargao Island on December 29, 2021.
- Requested to borrow generator sets from the Department of Energy for Surigao City, Surigao del Norte, Siargao Island and Dinagat Island.
- Procurement emergency drugs and medicines for Socorro, Surigao del Norte.
- Attended the Regional Disaster Response Cluster meeting.
- Request letter to WHO for 2,000 COVID-19 antigen kits.
- Water sampling conducted in selected areas in Siargao Island tested positive for E. Coli.
- Jose B. Lingad Hospital Team were able to establish makeshift hospital in Del Carmen.
- Exit Conference with Bicol Regional Training Hospital with Dr. Ernesto Pareja and Sir Richard Maniago@ Leaders Hall
- Continuous operations of the EOC and ICS
- Continuous coordination with the different team leaders

3. Philippine Red Cross

- Philippine Red Cross Water reported that there are available logistics in several PRC Offices in case there is a need for Water, Sanitation and Hygiene. Water Tankers are also available in North Cotabato, Passi, Bacolod, Mandaluyong, Metro Manila, Albay and Batangas.
- Provided Hot Meals and Potable water in Basak, San Nicolas Cebu; Brgy. Hinaplón in Iligan and Dulangan Elementary School in Capiz.
- Conducted child friendly space activity in Brgy. Poblacion in Aklan.
- Mobilized 12 PRC personnel in the provinces of Surigao Del Norte, Bohol, and Cebu to provide WASH Services.
- Water distribution in Tagbilaran Bohol

4. UNICEF

- Logistics were sent to Surigao Del Norte to be transported to Siargao Island

5. World Health Organization

- Coordinated with Surigao del Norte Provincial Health Office, the Vice Governor, and visited Caraga Regional Hospital.
- Together with the Provincial Health Officer, site for the placement of the interagency Emergency Health Kits in Surigao City (inside the Sports Complex) and inside the Siargao District Hospital Compound.
- WHO also recommended to the PHO to identify sites for set up of TTMFs or step down facility for the Caraga Regional Hospital.
- In Caraga Regional Hospital, the 4th and 5th floor are damaged, but the facility remains operational. Current census at 200+ admitted patients with 27 COVID-19 cases (both suspect and confirmed).
- Patients admitted may continue to increase due to food & water-borne diseases and trauma-related injuries and may affect allotted beds for COVID-19.
- Water supply for the hospital is delivered by the Bureau of Fire Protection.
- Vaccination was conducted last Sunday with 180 total doses administered.
- Immediate needs for Caraga Regional Hospital: (4) tents, supplies of Tetanus Toxoid, SARSCoV2 Antigen Rapid Test and Cholera rapid test kits.
- Conducted field visit in Siargao Island and visited Siargao District Hospital; coordinated with DOH team on the findings of their assessment. Key informants for Siargao were Dr. Esterlina Tan of Siargao District Hospital and Dr. Glee Valenzona of DOH-CHD Caraga Medical Response Team:
- Siargao has no electricity and cellphone connectivity. Travel via commercial boats is already available at the port of Surigao City.
- Water supply:
 - In Dapa, Siargao Water District is partially functional and supplies thru scheduled time (12hrs from 6AM-6PM); Also use of Level 1 Water Sources (Deep Well and Jetmatic Pump for washing); Open/dug well; Some water refilling stations are also open.
 - In Del Carmen, water district is not functional.
 - In San Benito, municipal water system (Level III) is non-functional; utilizes existing/old Level II water supply (deep well hand pump, dug well)
- Siargao District Hospital (SDH) is still operational with current census of 80 patients; within the last 48 hours, 54 patients were admitted with diarrhea and with 2 cases of severe dehydration. Medicines are available but may need additional supplies.
- SDH is the only functional health facility in the island, but some sections of the roof were damaged and cannot cater patients in case of rain. The entrance area of the hospitals is also being utilized as emergency room during night time to maximize the lighting from the lone generator that is functional as of reporting time. No casualty was reported among the ranks of the hospital staff.
- Siargao District Hospital with Ultra Low Freezer supported by the generator set but most of the vaccines will be pulled out by the CHD back to Butuan City on Wednesday to enable more electrical power for patient care.
- People in the community barter dried fish for rice.
- No definite numbers for people staying in the evacuation centers as people are very mobile and do not stay in the evacuation centers.
- Poor compliance to wearing of face masks as supplies in the island are also limited.
- At present, there is no confirmed case of COVID-19 in the island but there are also no available SARSCoV2 Ag RDT kits.
- At present there is a DOH Medical Response Team from CHD Caraga, and Medical team from Adela Ty Serra Memorial Hospital currently in SDH.
- Immediate needs in Siargao: Repair of the roof of SDH or tarpaulins, additional generator sets, rice, water purification tablets, and face masks.

H. Law and Order

- 1,162 personnel were deployed in evacuation centers while 639 personnel are deployed in

vacated/evacuated areas.

- Fifteen (15) Incidents Committed During Typhoon Odette Period Covered: December 16 to December 26, 2021.

I. Philippine International Humanitarian Assistance

- Fourteen (14) international offers are already accepted
- Japan (through JICA) donated camping tents, sleeping pads, plastic sheets, generator sets with cord reel, conversion/adaptor plugs, portable jerry cans/water containers. The donations arrived on 23 December 2021.
- AHA Centre donated 541 shelter repair kits, 275 family tents, 5,000 family kits, 1,000 rolls of tarpaulin, 5,000 personal hygiene kits, 1,000 kitchen sets from the AHA Centre's DELSA Satellite Warehouse in Camp Aguinaldo
- China donated USD 1 million cash donation to OCD as the beneficiary entity.
- Republic of Korea donated in-kind emergency assistance worth USD 51,000 (740 units of hygiene kits and 1,500 units of 25-kilogram sacks of rice)
- United States of America donated PHP 10 million in relief to provide and transport food, water, hygiene supplies, and other relief items, and manage evacuation shelters and PHP 50 million, through USAID, in partnership with WFP.
- Israel donated food, off grid solar energy system, hygiene kits and water purifier machines. Said donations were turned over to LGUs
- United Nations Office for the Coordination of Humanitarian Affairs (UNOCHA) provided in-country assistance extended by Humanitarian Country Team (OCHA serving as Secretariat) from 22-29 December 2021, including 30 organizations, 40 partners, 10 clusters, 742 activities in 10 regions, 27 provinces and 117 municipalities
- Hungary provided USD 15,290 for Emergency Relief Assistance via Caritas Manila and USD 45,890 for reconstruction efforts of the Archdiocese of Cebu through Caritas Manila
- Switzerland provided CHF 600k (PHP 32.6 million) to PH Red Cross over IFRC Emergency Appeal for typhoon victims
- Canada provided CAD:500K (Out of the Total CAD 3 Million) Received by Canadian Red Cross and CAD 50K from the Canada Fund for Local Initiatives received by the NGO recipient by the NGO recipient, ACCORD
- Taiwan (through the Manila Economic and Cultural Office) provided USD 500,000 cash aid and relief goods. The donation of cash aid was turned over to DSWD on 04 January 2022.
- Soap4Life donated 200 water filters (USD 10,000) received by the Office of the Vice President.
- US-Philippine Society, in partnership with the BDO Foundation and local volunteers donated relief food packs (containing food, rice, and bottled water) distributed to indigent families and senior citizens in Pastrana, Leyte on 24 December 2021
- Germany has donated EUR 56,000 worth of relief support via Philippine Red Cross through German Red Cross



Office of the President

Released Proclamation No. 1267, declaring a State of Calamity in Regions IV-B, VI, VII, VIII, X, and XIII on 21 December 2021.



DOST- Philippine Atmospheric, Geophysical and Astronomical Services Administration (PAGASA)

- Presented the weather updates during the Weather Updating and PDRA Meetings.
- Continuous weather monitoring and provision of weather updates to all stakeholders.



Department of the Interior and Local Government (DILG)

- DILG - CODIX continuous coordination with the NDRRMC Operations Center and other concerned stakeholders to closely monitor and prepare for the tropical cyclone.
- Issued DILG Warning Advisory dated 12 December 2021, relative to the threat of the brewing tropical cyclone located outside PAR and disseminated this to all concerned DILG Field Offices to initiate the preparedness protocols.
- Attended and participated in the NDRRMC PDRA Core Group Meeting conducted last 13 December 2021.
- Placed the National Management of the Dead and Missing (MDM) Cluster led by the DILG on Standby Alert Status effective 08:00 AM, 14 December 2021.

- Continuously provided all available information (i.e., PAGASA's Global Spectral Model/Weather Research Forecasting Model Forecast Rainfall, Severe Weather Bulletins and Tropical Cyclone Warning for Shipping; and MGB's Updated Barangay List of LGUs Prone to Landslide, Debris Flow and Flood) to all DILG Regional and Field Offices regarding the hazards brought by the tropical cyclone and the other weather disturbances, thru SMS, social media and emails.
- Close monitoring of the DOST-PAGASA Critical Cyclone Track Chart (CCTC) and continuously disseminated it thru social media, email, and to DILG Regional Offices to ensure fastest and widest dissemination to all concerned stakeholders.
- Issued DILG Memorandum dated 14 December 2021 relative to the ACTIVATION of the Disaster Online Reporting and Monitoring System (DORMS) and advised the DILG Field Offices to carry out the following action:
 1. DILG REGIONS IV-A, IV-B, V, VI, VII, VIII, IX, X, XI, XII, CARAGA and BARMM to activate their respective Disaster Online Reporting and Monitoring System (DORMS) effective at 12:00 NN, 14 December 2021
 2. Advise all concerned LGUs to establish critical preparedness actions based on the Operation LISTO Protocols, and DILG Memorandum Circular No. 2020-125 - LISTO SA TAG-ULAN AT COVID-19: Preparedness Measures of LGUs for the Rainy Season CY 2020, and prioritize the health and safety of all response personnel and evacuees, and the prepositioning of supplies and equipment.
 3. DILG REGIONS I, II, III, CAR and NCR which are not transected by the Tropical Storm I.N. "RAI"] to ensure that all concerned LGUs within your respective AOR which are included in the attached MGB List of Barangays susceptible to landslides and flooding shall implement Critical Preparedness Actions based on the LISTO Protocol ALPHA, and other actions as may be deemed necessary.
 4. Remind LGUs to assess the structural integrity of the structures that will be used for evacuation and other related purposes, and ensure that they can withstand the strong winds brought about by the tropical cyclone.
 5. Continue to monitor all PAGASA weather advisories and typhoon bulletins via <http://bagong.pagasa.dost.gov.ph>, the Met-Hydro Decision Support InfoSys <https://v2-cloud.meteopilipinas.gov.ph/>, as well as the ASTI Philsensors website <http://philsensors.asti.dost.gov.ph/>, and the MGB Geo-Hazard Web Portal at <http://gdis.mgb.gov.ph/mgbpublic/> for additional information;
 6. Monitor a new tool that can be used to generate indicative hazard assessment reports on the user's specified location via <https://hazardhunter.georisk.gov.ph>.
 7. Assist the RDRRMC in coordinating with LGUS and ensure that existing LGU covid-19 testing requirements will not hamper and/or delay the entry, passage and operations of all government and the private sector disaster response personnel.
 8. Cause the widest dissemination of the Memorandum and other relevant advisories, to include the NDRRMC Memorandum No. 18 s. 2021 dated 09 March 2021 re Reiteration COVID-19 Preparedness Measures for the Anticipated Rainy Season and NDRRMC Memorandum No. 54 s. 2020 dated 29 May 2020 COVID-19 re Preparedness Measures for Rainy Season.
 9. Observe all existing protocols, including Proof of Service and to further enjoin all concerned LGUs to carry out the following actions:
 - Convene their respective LDRRMCs and conduct their local Pre-Disaster Risk Assessment (PDRA) Meetings, led by their respective LCEs as the LDRRMC Chairperson, on a daily basis to ensure that all the necessary critical preparedness actions are carried out before the Tropical Cyclone affects their AORs.
 - Activate concerned Barangay DRRMCs for early warning measures and vigilant monitoring of areas with settlements at the base of sliding slopes or ridges with manifestations of rockslide/landslide, tension cracks, and areas identified as very high/critical landslide zones;
 - Vigilant monitoring and reporting of weather disturbances and other incidents;
 - Continuously inform and advise all communities through, but not limited to, the local television and radio stations, of situation updates and preparedness actions of the localities;
 - Intensify the use of social media platforms for public information;
 - Monitor with vigilance the level of river waters and settlements in low-lying areas such as ricelands or near riverbanks, which have experienced recent and repeated flooding;
 - Vigilant monitoring for possible riverbank erosion and shift of river flow direction;
 - Monitor, and prepare the necessary critical preparedness actions for the possible overflow of dams and sudden release of water that may affect the communities;
 - Implement PRE-EMPTIVE EVACUATION in areas with high to very high susceptibility to storm surge, floods and landslides, especially residents whose dwellings are susceptible to damage due to strong winds;
 - Ensure that physical distancing is always observed and availability of sanitation in the evacuation centers
 - Ensure that clean, running water and hand soaps are always available;
 - Constantly remind evacuees to always properly wear their face masks, even inside evacuation centers;

- Ensure the availability of 70% ethyl or isopropyl alcohol and hand sanitizers;
- Ensure that doctors and other emergency response personnel are prepositioned in clusters of evacuation centers;
- Ensure that evacuation centers are properly and regularly disinfected;
- Ensure that communication lines are secured and working seamlessly;
- Restrict or ban tourist activities such as, but not limited to, mountaineering, hiking, surfing, diving, etc., within their areas of jurisdiction during this period;
- Warn small-scale miners to stay on safer grounds and stop all mining activities; and
- Enforce a No-Fishing Policy and ensure that Sea Travel and Small-Scale Fishing Activities are closely monitored and prohibited;
- Visit the MGB Geo-Hazard Web Portal at <https://lgsd.mgb.gov.ph/portal/> and for additional information.
- Attended the NDRRMC PDRA Analyst Group Weather Updating on 15 December 2015.
- Issued a DILG Advisory relative to the intensification into Typhoon ODETTE last 15 December 2021 and reiterated to continuously monitor the progress of the preparations of all the concerned LGUs and ensure that the critical preparedness actions they are undertaking are guided based on Operation L!STO Protocols and DILG Memorandum Circular No. 2020-125 LISTO SA TAG-ULAN AT COVID-19: Preparedness Measures of LGUs for the Rainy Season CY 2020, and the recently issued DILG Memorandum dated 14 December 2021 regarding Activation of DORMS. Prioritize the health and safety of all response personnel and evacuees, and the prepositioning of supplies and equipment.
- Attended the NDRRMC Response Clusters Meeting on 17 December 2021.
- Coordinated response operations with affected regions (Regions IV-A, IV-B, VI, VII, VIII, X and CARAGA).



Department of Social Welfare and Development (DSWD)

- Ensured the availability of standby funds amounting to Php1,542,896,833.58 as of 6 January 2022, 6:00 PM, with the breakdown as follows:
A total of Php737,726,807.49 standby funds in the CO and FOs. Of the said amount, Php662.5 million is the available Quick Response Fund (QRF) in the CO.
A total of 326,501 family food packs (FFPs) amounting to Php206,999,917.571, other food and non-food items (FNIs) amounting to Php598,170,108.521 are available.
- A total of Php389,262,959.46 worth of assistance was provided to the affected families; of which, Php307,295,619.49 from the DSWD, Php67,858,281.79 was provided by the LGUs, Php5,997,558.18 from Non-Government Organizations (NGOs) and Php8,111,500.00 from Other Partners .
- Activated the Response Clusters and placed them on standby status on 14 December 2021 to monitor and facilitate emergency and humanitarian assistance response to the effects of Typhoon "ODETTE".

DSWD Disaster Response Management Bureau (DRMB):

- Attended the the Emergency NDRRMC Full Council Meeting on 2 January 2022, relative to the Emergency Shelter by DSWD and DHSUD and Health and Medical Concern by DOH.
- Monitored the delivery of laminated sacks/tarpaulin to the affected regions on 2 January 2022
- Closely coordinating with the concerned field offices for significant disaster response updates.
- Participated in the Online Pre-Disaster Risk Assessment Meeting on Tropical Depression (ODETTE) outside PAR on 13 December 2021 with other response cluster member agencies. Further meetings shall be conducted on the implementation of COVID-19 protocols during the response efforts on the Tropical Depression (ODETTE) outside PAR.
- DRMB Quick Response Team (QRT) members and emergency equipment were placed on standby for possible deployment.
- Attended the NDRRMC Response Cluster Discussion and Emergency NDRRMC Full Council Meeting on AYUDA to TY Odette.
- Coordinated with NRLMB Donations Facilitation Unit regarding the two (2) C130 flights loaded with donated goods from Taiwan Government arriving tomorrow in Cebu. OCD also requested technical assistance from DSWD in facilitating the entry of goods from our country as well as securing clearance from the OP regarding the donation.
- Facilitated the release of 62 DSWD vests for the request of DSWD FO Caraga for proper identification of QRT deployed for TY Odette Disaster Operation.
- Attended the VTC Meeting re Transportation of Donations as well as the Turn-over Ceremony of the Relief Goods donated by different agencies from Region 12
- Coordinated with DSWD FO CALABARZON and NRLMB relative to the delivery of family tent of FO CALABARZON augmentation to FO CARAGA, FO VII, FO VIII, and FO MIMAROPA
- Facilitated the request of wing vans from FO XI and FO X to augment the fleet of FO Caraga.
- Coordinated with FOs VI, VII, and VIII on the delivery of tarpaulins from FOs V and X.

- Facilitated the funding for request for sub-allotment and transfer of fund of Php2.9 M to DSWD FO IX submitted to Budget Division.
- Coordinated with SOLCOM and EASTMINCOM regarding the logistics assistance request of laminated sacks for delivery to FOs.

Surigao Del Norte and Dinagat Islands:

- DSWD and OCD officials to determine the total affected population and oversee the conduct of operations, especially on the provision of food and non-food items. OCD prepositioned 5,550 hygiene kits, 595 malong, 720 FFPs, 1,360 blankets, 1,300 surgical masks in CARAGA

Bohol:

- DSWD provided PHP 93,247,492.88 worth of assistance to all affected areas, with the support of NGOs and LGUs.



Department of Environment and Natural Resources - Mines and Geosciences Bureau (DENR - MGB)

- Provides a list of cities and municipalities susceptible to landslide and flood to all concerned offices for information, reference, and redundancy of information.
- Deployed teams of geologists on the ground to conduct a post-disaster assessment in order to ensure safety for the response operations and in preparation for rebuilding.
- Mining companies provided logistical support and relief operations.



Department of Agriculture (DA)

DA - Regional Field Offices (RFOs)

- Advised farmers to harvest matured crops and utilize post-harvest facilities; secure seed reserves, planting materials, and other farm inputs, as well as feed and water for livestock; relocate animals, farm machinery, and equipment to higher ground; and clear drainage in irrigation and rice paddies from obstructions to prevent flooding.
- Activation of DA Regional DRRM Operation Centers.
- Prepositioned seeds for rice, corn, drugs, and biologics for livestock and poultry needs in safe storage facilities.
- Coordinated with the Regional and Provincial Disaster Risk Reduction and Management Operations Centers (R/PDRRM OpCen) and counterpart Local Government Units (LGUs) to monitor the weather disturbances in their respective areas.
- Continuous dissemination of advisory to the APCOs, LGUs, and farmer leaders for them to disseminate the same information to the community and local farmers for their farm operation activities.
- Monitoring of the actual field situation for possible damage that may be incurred in crops and livestock.
- Conducting an assessment of damage and losses brought by TY "ODETTE" in the agri-fisheries sector.
- Continuously coordinating with concerned NGAs, LGUs, and other DRRM-related offices for the impact of "ODETTE", as well as available resources for interventions and assistance.

AVAILABLE INTERVENTIONS

The P2.9-billion worth of readily-available assistance to farmers and fisherfolks affected:

- P1-B worth of Quick Response Fund (QRF) for the rehabilitation of affected areas;
- P828-M from the Philippine Crop Insurance Corporation (PCIC) to indemnify affected farmers.
- P500-M under the Survival and Recovery (SURE) Assistance Program of the Agricultural Credit Policy Council (ACPC) for 20,000 farmers and fisherfolk at P25,000 each;
- P314-M worth of rice seeds, P129-M worth of corn seeds, and P57-M worth of assorted vegetables;
- P47-M worth of assistance to affected fisherfolk from Bureau of Fisheries and Aquatic Resources (BFAR);
- P6.6-M worth of animal stocks, drugs and biologics for livestock and poultry; and
- Available funds from Philippine Coconut Authority (PCA).



Department of Energy (DOE)

- National Grid Corporation of the Philippines (NGCP) has fully restored transmission services to the provinces

of Capiz, Antique, Iloilo, Biliran, Camiguin, Misamis Oriental, Misamis Occidental, Lanao del Norte, Zamboanga del Sur, Davao Oriental, Agusan del Norte, and Agusan del Sur on 22 December 2021, 02:00 PM.

-NGCP has augmented its workforce – deploying a total of 92 line gangs, or 736 personnel, working 24/7 when weather and safety conditions permit to expedite post-Typhoon ODETTE restoration works.

-The Oil Industry Management Bureau (OIMB) has already meet with the oil companies to come up with the following agreements:

- a. Prioritize Task Force Energy Resiliency teams in restoring electricity and the provision of petroleum products.
- b. Prioritize the needs of vital facilities including but not limited to hospitals, banks, and other commercial establishments.
- c. Coordinated with DOTr in prioritization of Task Force Energy Resiliency Teams to ports for the timely delivery of petroleum products.
- d. Finalizing list of provinces for exemption on ethanol blend to address petroleum supply issues.
- e. Oil companies to ensure the implementation of reasonable price whether at bulk or at gasoline station level and issue a policy memo to remind everyone involved on this control and discipline requirement.
- f. Designation of PNP personnel to Gasoline Stations to assist in ensuring security and discipline in the implementation of priority lanes for fuel supply.



Department of Health

DOH-HEMB

- Raised Code Alert
- Sent weather alert memorandum to all Centers for Health Development and BARMM Ministry of Health and DOH-retained hospitals.
- Attended Pre-Disaster Risk Assessment (PDRA) meetings.
- Presented Weather Report to Bayanihan Bakunahan meetings.
- Conducted assessment of the readiness/preparation of CHDs.
- Linked with NDRRMC Virtual Emergency Operations Center to continuously monitor the status and needs of other regions
- Prepare needed logistics to be transported to affected regions
- Coordinated with OCD and Philippines Airlines with regards to the health commodities to be transported to CARAGA and Cagayan De Oro
- Coordinated the request of Southern Leyte for medicines and hygiene kits to CHD-VIII. CHD-VIII instructed PDOHO to provide the said request.
- A total of 627 consultations were made in CHD VI and VIII. The leading causes were wounds (534 or 85.17%) and Upper Respiratory Tract Infection (40 or 6.38%).
- A total of Php 8,782,474.64 worth of drugs, medicines, medical supplies, health kits, including PPEs were augmented by DOH Central Office to CHD MIMAROPA, CHD VI, CHD VII, CHD X, and CHD CARAGA. Of which, a total of Php 2,381,219.08 worth of medicines, medical supplies, and hygiene kits were prepared for augmentation to PHO Siargao, PHO of Dinagat Island, and Office of the Governor of Siargao.
- A total of eight (8) teams from different CHDs, and DOH Hospitals were deployed to provide services in different provinces of CARAGA. Likewise, six (6) teams were deployed in different municipalities of Southern Leyte in region VIII. Moreover, five (5) Teams were deployed to conduct Rapid Health Assessment and Surveillance in the affected areas in Cebu.
- Attended daily meetings on Response Cluster.
- Attended NDRRMC Full council Meeting.
- Submits daily Situational Reports and Health Cluster reports to NDRRMC.
- Conducted a coordination meeting with CHD CARAGA for the possible deployment of teams from DOH Hospitals (Jose B. Lingad Memorial Regional Hospital, dr. Jose N. Rodriguez Memorial Medical =hospital, Mariveles, Mental Wellness, and General Hospital and Bicol Regional Training and Teaching Hospital) in the provinces of Siargao and Dinagat Islands.
- Established link with NDRRMC Virtual EOC (via ZOOM) for continuous monitoring of the status and needs of other regions.
- Reiterated the importance and activation of Surveillance in Post Emergencies and Extreme Disasters (S.P.E.E.D.) in affected CHDs.
- Attended Transportation Hearing via VTC in relation to Typhoon Odette
- Conducted coordination meeting with WHO with regards to the transport of logistics from Manila to CARAGA

Centers for Health Development (CHD):

- Raised Code Alert and attended Regional PDRA Meetings
- Activated Incident Command System and 24/7 Operations Center.

- Alerted all Provincial DOH Offices to actively monitor and report untoward incidents in their respective area of responsibility.
- Prepositioned assorted medicines in the provinces through the PDOHO.
- Continuous monitoring of the weather disturbance through DOST-PAGASA.



Department of Transportation (DOTr)

- Ordered the suspension of land travel to the Visayas and Mindanao effective 13 December 2021, 6:00 PM, relative to the request of the Office of Civil Defense (OCD) in the Bicol Region.
- Ordered the suspension of land travel to Catanduanes and Masbate effective 14 December 2021, 9:00 AM to prevent the congestion of vehicles along the Maharlika Highway and the Port of Matnog in Sorsogon, and all other ports in the Bicol Region. The order suspending land travel to the affected areas will remain until the Tropical Cyclone Warning Signal is lifted.



Armed Forces of the Philippines (AFP)

- Together with Philippine Air Force, Philippine Army, and Philippine Navy, provided transportation assets to the government officials, donors, and NDRRM Member-Agencies
- Assisted in the collection and distribution of donations to the affected population due to Typhoon "ODETTE".



PHILIPPINE COAST GUARD (PCG)

- Deployed assets to assist in rescue and relief operations in the Dinagat Islands, Siargao Island and Surigao del Norte, and Surigao del Sur in Mindanao, as well as in the Central Visayas, and in the Eastern Visayas
- Coordinated with private shipping companies to recover sunken ships at the Cebu Pier in Mandaue.
- Deployed its Cessna plane to conduct an aerial inspection of Kabankalan City in Negros Occidental.
- Assisted in the delivery of needed communication and relief items with the Parola-class patrol vessels.
- Deployed Parola Class patrol vessels to deliver relief items from DSWD to the affected areas in Mindanao.
- Deployed patrol boats to deliver relief items from DSWD to deliver to Negros Island.
- Deployed BRP Gabriela Silang to deliver relief items to Surigao del Norte, Surigao del Sur, the Dinagat Islands, Siargao Island, Southern Leyte, Cebu, and Bohol.
- Continuous monitoring of weather updates
- Ongoing dissemination of weather updates to all CG stations and sub-stations
- Ongoing monitoring of all ports for any cancellation of trips
- Directed all CG station and sub-station to advise all motor bancas below 3 gross tonnage not to venture during bad weather
- Directed all CG Station and Sub-station to activate their respective Disaster Response Group (DRG) and prepare all rescue assets for immediate response and coordinate with other friendly forces, LGU/ Bantay Dagat
- Issued a notice to mariners regarding sea conditions in Eastern Visayas
- Prepositioned All Coast Guard Stations and Sub-Stations in Eastern Visayas for possible SAR Operations;
- Advised all fisher folks not to venture due to unfavourable sea conditions
- Intensify coastal security patrols and monitor all fisher folks in the AOR
- Monitored all ports for any cancellation of trips
- Coordinated with LGUs and Barangay Official to report/ call immediately in case of emergencies
- Disseminated the Weather updates to EV-Stations and Sub-Station;
- Directed all EV-Stations and Sub-Stations to activate their respective Quick Response Team (QRT) and on standby for possible emergency response;
- Floating assets and logistical requirements are on stand-by as necessary in preparation for possible effect of said weather disturbance
- Continued monitoring of the typhoon "ODETTE" location/movement and Stations/Sub-Stations Situations.
- All CGDEV Stations and Sub-Stations were advised to ensure strict implementation of HPCG Memorandum Circular Number 02-13 (Guidelines on Movement of Vessels during Heavy Weather and HPCG Memorandum Circular Number 03-02 (Guidelines on Vessels/Motorboats in the Absence of Weather Bulletin in the Locality.



Maritime Industry Authority (MARINA)

- Directed shipowners to prioritize the delivery of relief items.
- Lifted the suspension of the travel of vessels on 18 December 2021, after TC Odette exited PAR.
- Directed safety engineers to conduct the appropriate maintenance check of sea vessels before departing.



Philippine Ports Authority (PPA)

- Provided the needs of stranded passengers.



Civil Aviation Authority of the Philippines (CAAP)

- Restored airport operations to prevent congestion.
- Headed a technical team composed of heads of the Aerodrome Development and Management Service (ADMS), Air Traffic and Air Navigation which will assess the repair works needed at the Siargao, Surigao, Maasin and Mactan airports from 19 December to 20 December 2021.
- Deployed inspection teams to deliver communication equipment to be delivered to damaged airports.



Philippine Disaster Resilience Foundation

- Placed SAR teams in Dumaguete, Negros Oriental on standby for deployment.
- Prepared 5000 packs of hot meals for deployment to affected areas.
- Provided free spaces with charging stations in private facilities for customers to await the safe passing of the storm.
- Placed static tanks and water tankers on standby.
- Prepared evacuation areas and food provisions.
- Pledged medicines, monetary support, drinking water, and flights for the air transport of goods to the affected regions.



AHA Centre

- Mobilized the ASEAN relief items stockpiled at the Disaster Emergency Logistics System for ASEAN (DELSA) Satellite Warehouse in Camp Aguinaldo, Quezon City to augment the government's ongoing efforts to help people affected by Typhoon Rai (Odette).
- Donated 541 shelter repair kits, 275 family tents, 5000 family kits, 1000 rolls of tarpaulin, 5000 personal hygiene kits, and 1000 kitchen sets to OCD which will be distributed to the affected areas.
- Continuously monitors the current situation for potential regional support.

Region 1

OCD RO1

- Conducted the PDRA Core and Analysts Group Meetings ICOW Tropical Storm "ODETTE" and Other Weather Systems
- Conducted Regional PDRA Analysts and Core Group Meeting on 14 October 2021
- Issued RDRRMC1 Memorandum Nos. 94 and 95, s. 2021: Raising of Alert Status to "BLUE" (BRAVO Protocol) ICOW Tropical Depression "ODETTE" and Other Weather Systems
- Issued RDRRMC1 Memorandum Nos. 92 and 93, s. 2021: Preparedness Measures for Tropical Depression "MARING" and Other Weather Systems
- Continuous and redundant dissemination of weather bulletins and other warnings information
- Continuous monitoring of AOR and close coordination with RDRRMC1 Member-Agencies and Provincial DRRM Councils.
- Provided Non-Food Items such as (Blankets, Emergency Tent, Portable Generator, Rain Gera, Hygiene Kits, Chainsaw, Family Pack, Megaphone)

Philippine Red Cross

- Activate chapter response system: Alert and Notify chapter staff, board of directors, volunteers, RC 143 volunteers.
- Establish 24/7 duty staff and chapter-based volunteers to monitor and stand by.
- Activate Emergency Communication Center and establish communication/coordination link with PRC NHQ Operation Center.
- . Coordinate with local Partners.
 - o MDRRMO/CDRRMO/PDRRMO/RDRRMC
 - o Local Government Unit (LGU)
- Check and inspect readiness of the FI/NFI.

DILG RO1

- Sent weather advisories and critical cyclone track charts to RDRRMC1 Member Agencies and the Provincial Offices
- Activated reporting and monitoring for TD “ODETTE” and Other Weather Systems
- Monitored DORMs for TD “ODETTE” and Other Weather Systems
- Attended Regional PDRA Meetings
- Submits of Situation Report regularly

DSWD FO1

- Close monitoring of the possible effects of TD “ODETTE” and Other Weather Systems and the tropical storm outside the PAR through the DOST-PAGASA and RDRRMC1
- Directed the Provincial Operations Offices to closely coordinate with their respective P/C/MDRRMOs to monitor the possible adverse effects of the weather disturbance
- Attended Regional Pre-Disaster Risk Assessment Core and Analyst Group Meetings and advised the members of the Response Cluster to conduct resource inventory and be on standby for possible augmentation in affected areas
- DSWD-FO1 Incident Management Team remains activated and on-duty while other DSWD staff are on standby for possible augmentation

DOH CHD1

- Full activation of OpCen 24/7
- Continuous coordination with the four (4) Provincial DOH Office Operations Center
- Continuous duty of the three (3) DOH Retained Hospitals:
 1. MMMH&MC – Ilocos Norte
 2. ITRMC – La Union
 3. R1MC – Pangasinan
- Continuous coordination with other concerned agencies
- Activation of Code Alert Status as needed
- Activation of contingency plan as needed
- Rapid Health Assessment
- Health Emergency Response Teams are on standby for deployment

DPWH RO1

- Regional/District Disaster Risk Reduction Management Team were Activated.
- District Maintenance Engineers (DMEs) and Maintenance Point Persons (MPPs) are inspecting/monitoring AOR and maintenance crew are doing various regular maintenance activities.
- QRA's are prepositioned at staging areas for any eventualities

DA RO1

- Conducted price and supply monitoring of basic commodities

- Ensured the availability of buffer stocks and other resources in the field offices

MGB RO1

- Continuous dissemination of list of Barangays Susceptible to Landslides and Flooding based on the DOST-PAGASA Rainfall Data.
- Provided updates on flood and landslide susceptibility during PDRA Meeting and Weather Updating Sessions

DOST-PAGASA

- Continuous dissemination of warning information and other advisories
- Provided updates on flood and landslide susceptibility during PDRA Meeting and Weather Updating Sessions

PPA RO1

- Continuous monitoring of the weather situation as well as weather bulletins and advisories provided by PAGASA
- Ensured implementation of Notice to Mariners issued by the Philippine Coast Guard relative to sea state and gale warnings and movement of ships
- Ensured that all communication equipment is in working condition, and that the life-saving appliance are complete, as indicated in the safety certificate, and in serviceable condition
- Ensured that emergency number both on ships and ashore and location of sheltering areas are updated
- Implementation of MC 2015-10: "Implementation of the Code of Safe Practice Stowage and Securing in the Domestic Shipping"
- Implementation of MARINA Advisory 2019-11, "Responsibilities for the Safe Operation of Ships and Application of Safety Measures"

NTC R1

- Close coordination and monitoring of the status of facilities of telecommunications companies ensuring uninterrupted telecommunications services during and after the occurrence of the typhoon
- Ensured the functionality of all available HF, VHF, UHF, and other readily deployable communication (RDC) equipment
- Activated the following accredited local Civic Action and Amateur Radio Groups to closely monitor the status of communication lines in their areas of jurisdiction
- Provision of "Libreng Tawag and Libreng Charging Stations" in coordination with Telecommunications Companies
- Submission of Situational Reports and other updates to RDRRMC1

BFAR R1

- Adoption of Alert Status recommended by the RDRRMC1 by all operating units with directive to implement preparedness measures for typhoons, to include appropriate actions to undertake for protection of personnel, properties, and projects and coordination with LGUs at risk – harvestable stocks are harvested or relocated; CFV operators are enjoined not to venture out to sea until proper authorities declare it safe
- Activation of BFAR-RFO1 Regional Command Center (RCAC) simultaneously with all Provincial Command Centers (PCACs) – through Messenger (group chat), SMS and Memorandum
- RCAC on 24/7 Monitoring Status

PIA RO1

- Produce/share/disseminate social media cards on updates of TD “ODETTE” and Other Weather Systems in FB Pages and online group chat
- Prepared situational reports via SMS regarding the updates and effects of TY “ODETTE”

ILOCOS NORTE PDRPMC

- Informed all Barangay Chairmen and Officials in the City/ Municipalities of the incoming typhoon and for them to immediately disseminate the same to all residents and take all necessary precautions, preparations, and regularly monitor weather updates
- Advise all residents to limit outside exposure (only when necessary) and stay indoors especially when there is strong winds, heavy downpour and thunderstorms accompanied by lightning
- Advised all barangay officials and farmers/ livestock raisers to ready animal shelters in safe and secure areas and for fishermen not to venture out to sea when there is gale warning, big waves, strong winds/ thunderstorms or adverse sea weather conditions. Additionally, advised families to immediately secure dwellings
- Readied equipment such as dump trucks, rubber boats, ambulances as well as food packs and relief goods
- SAR Teams, personnel and other resources are to constantly monitor flood, landslide, and storm surge in high-risk areas
- Implement pre-emptive measures and forced evacuation of residents in highly vulnerable areas to flooding, storm surges and landslides
- Constantly monitor weather conditions and conducted PDRA meetings and activate the local EOCs, if necessary, and regular submission of Situational Reports

ILOCOS SUR PDRPMC

- Attended Regional PDRA Meetings
- 24/7 monitoring of weather situation
- Dissemination Tropical Cyclone bulletins to C/MDRRMOs and the general public
- Alerted search and rescue team
- Response clusters in on standby
- Prepared and maintained SAR vehicles and equipment
- Activated the PDRPMC Ilocos Sur Emergency Operations Center located at Ilocos Sur Provincial Capitol.
- Issued and disseminated PDRPMC Memorandum No. 098 (Preparedness Measures for Severe Tropical Storm "RAI" (OUTSIDE PAR) and other weather systems and Memorandum No. 099 (Raising of Alert Status To "BLUE" (BRA VO PROTOCOL) Ilocos Severe Tropical Storm "RAJ" (OUTSIDE PAR) and other weather systems.
- Established proper communication ahead of time for immediate response.
- Prepositioned W ASAR, USAR, medical equipment and rescue vehicles for emergency purposes.
- SRR, USAR, W ASAR and Medical teams are on standby ready for deployment in case an emergency arises.
- All C/MDRRMOs are advised to closely monitor their AOR.
- Track of TYPHOON "ODETTE" is being monitored 24/7.
- Tropical Cyclone Bulletin from DOST- P AGASA is being disseminated to C/MDRRMOs through text message and social media.
- Tropical Cyclone Bulletin for Typhoon ODETTE is posted on PDRPMC Facebook page

PANGASINAN PDRPMC

- Attended PDRA Meetings
- Informed C/MDRRMOs to conduct their own PDRA and submit their respective preparedness measures regarding TD “ODETTE” and Other Weather Systems
- Continuous monitoring of the situation in the province (weather update, San Roque Dam, river systems, tide level)
- Incident Management Team on standby for possible deployment
- PDRPMC SAR Teams on standby for possible deployment
- Continuous coordination with C/MDRRMOs regarding the situation in the AOR

- Continuous posting of weather advisories through Pangasinan PDRMO Facebook Page
- Information dissemination of preparedness measures and weather advisories through Tri-Media and social media to ensure public safety
- Continuous update of gale warning advisory to LDRRMOs, Barangay Councils, and the Philippine Coast Guard through web messaging platform (SMS)
- Close coordination with PDRRMC Members for possible augmentation and other forms of assistance

ALAMINOS

- Alaminos city is in constant monitor of weather updates and reminders are sent via quad media to CDRRM council members, member agencies, punong barangays, BDRT's and general public.
- All personnel of the Alaminos City Response team and Response Cluster member agencies were alerted to report upon notification.
- Close and constant coordination with members of the response cluster conducted.
- Alaminos City EOC is now activated for possible effect of # OdettePH.
- Alaminos City is now on Blue alert status as of December 15, 2021 @ 1400H.
- Equipment and supplies that may be necessary for any operations for #OdettePh are on standby

BAYAMBANG

1. MDRRMC Bayambang is implementing its Alertness Plan dubbed as tropical storm "Dante" which started December 14, 2021, 100H.
2. The MDRRMC declared Blue alert effective 1700H of December 14, 2021.
3. Activities being undertaken:
 - A. Close monitoring of Tropical storm Dante through PAGASA and WINDY
 - B. Convene MDRRMO staff and MDRRMC members
 - C. All MDRRMO staff including wasar are activated.
 - D. All Rescue vehicle and equipment are prepared.
 - E. In close coordination with BDRRMC
 - F. Close monitoring w/ BDRRMC on flooded brgys.
 - G. Textblast 77 brgys.

SANTA BARBARA

12-16-21

- Inform all BDRRMCs regarding the TYPHOON 'ODETTE'
- Coordinate with PNP-Sta. Barbara headed by PMAJ RIZALINO B. SUAREZ
- Monitoring and prepared all necessary equipment for possible response.
- Monitoring the flow of water of Sinucalan River from upstream.
- Closely coordinated with the Barangay Officials especially to low lying areas.
- Monitoring and coordinating with BFP-Sta. Barbara headed by INSP GIAN GLOREINE U. GALANO
- Monitoring the flow of water of Sinucalan River from upstream
- Alerted all volunteers and WASAR teams.
- Monitoring PAGASA, OCD and PDRRMC updates.
- Monitoring from PAGASA, NDRRMC, PDRRMO, Project NOAH and DILG CODIX.

DAGUPAN CDRRMC

- On full alert and continuously monitoring and disseminating weather updates to the communities
- Activated all BDRRMCs, prepositioned necessary supplies, and prepared evacuation centers
- Informed the Punong barangays of weather advisories and other relevant information
- Placed all heavy equipment and emergency response equipment on standby

LA UNION PDRRMC

- Activated the Emergency Operations Center.
- Attended PDRA Meetings
- Conducted inventory of response assets and capabilities for possible augmentation
- Placed on standby all PDRRMO personnel for possible mobilization

- Continuous monitoring and dissemination of weather advisories, 24-hour public weather forecasts, gale warning, and other advisories to all C/MDRRMOs through La Union 911.

SAN FERNANDO CDRRMC

- Activated the Emergency Operations Center.
- Conducted inventory of supplies, equipment and stock pile of goods
- Organize monitoring and supporting team
- Disseminate weather advisories
- Continuous activation of barangay emergency operation center

Barangay Abut

- * Their BDRRMC was immediately activated by their Chairman for planning and to prepare our rescue equipment and other logistics needed for the upcoming typhoon.
- * Conducted information dissemination to every purok

Barangay Apaleng

- * Information dissemination to all barangay constituents
- * Monitoring of every purok especially those with landslide prone areas
- * Disaster preparedness of barangay officials and also barangay constituents
- * Alertness of everybody during the typhoon AMBO

Barangay Bangbangolan

- * Information dissemination regarding typhoon
- * Conduct risk assessment at prone areas of landslide
- * Advise to anchor their houses

Barangay Bangcusay

- *Information dissemination.
- *Prepared Evacuation Area.
- *Advised families living at fishpond to evacuate at higher grounds.
- *Prepared relief goods.
- *Prepared CDRRMC Equipment
- *Advice all responder to prepare.

Barangay Baraoas

Declogging, pruning and road clearing

Barangay Bato

- * Declogging of canals from Purok 1 to 7
- * Pruning of trees
- * Convene the BDRRMC

Barangay Biday

- * Convened BDRRM
- * Prepared disaster equipment (flashlights, axe, ropes, bolos, life vest, stretchers)
- * Prepared evacuation centers (Brgy Hall and Covered Court)

Baramgay Cabarsican

- * Meeting of BDRRMC
- * Information dissemination to all barangay constituents
- * Preparation of the evacuation center
- * Dredging of canals
- * Cleaning along the roads and creeks
- * Purchase of budgeted equipment and ready to eat goods

Barangay Cadaclan

- *Prepared the BDRRMC Equipment/Teams for preventive measures.
- *Information and dissemination about the incoming typhoon especially at the flash flood areas.

- *Formed BDRRMC team for a 24/7 duty
- *Barangay hall and Cadaclan Elementary school as Evacuation Area.

Barangay Canaoay

- * Pruning of trees, posting of signage - evacuation route
- * Ready to provide relief goods, hot meals and medicines for possible evacuees
- * Ready for 24/7 disaster operation, report and assessment of possible damages

Barangay Carlatan

- * Disseminate information about AMBO specially those who are residing near the coastal area for them to be prepared and ready

Barangay Dallangayan Oeste

- *Identify flooded area.
- *Prepared the Evacuation Area.
- *Repaired Supplies/equipment
- *Disseminate warnings.
- *Conducted declogging and pruning.
- *Prepared rescue team of Barangay.

Barangay Ilocanos Norte

- * Declogged canals last week as per request to City Engineering along Ortega St., Lete St. and some parts of Bonifacio St
- * Pruning of trees (LUECO truck assistance)

Barangay Langcuas

- * Purok 1&2: Information dissemination about "Taktak Taob"
- * Purok 3&4: Clean up drive to avoid plastic bags containers and candy wrappers to clogged on waterways and canals
- * Purok 5: Dredging of canal between Yknop Store and Kgwd Lacuata's residence
- * Purok 6&7: Pruning, cutting down branches of trees that are expected to cause damage by the coming of the rainy season. Illumination of electric posts of every Purok
- * Prepare all the disaster equipment's and inform BDRRM members

Barangay Nagyubuyuban

- * Emergency Response Team
- * Evacuation Center
- * Emergency Kits

Barangay Narra Este

- * Pruning of trees
- * Road clearing
- * Cleaning and preparation of the evacuation center
- * Information dissemination to all the residents to be prepared

Barangay Pagdalagan

- *The Brgy. Captain convened the BDRRM Committee to discuss the CDRRMC memo no. 05-11-004 series of 2020
- * During the meeting, they have identified Purok which are highly at risk of possible flooding (Purok 1,2,4 and 7), BERT have been alerted for possible emergency situation.
- *Transportations (Patrol and MTC) are made prepared and available.
- *HHR and Mobile Phones are utilized for faster communication and dissemination of information.
- *Declogging of canals and pruning not trees had been conducted on the first quarter of the year during the monthly road clearing operations.
- *Our evacuation center have been identified during the meeting. (Brgy. Multipurpose Hall and Brgy. Auditorium)
- *As one of the identified coastal Barangay, the committee is advised to disseminate to avoid any water activities.

Barangay Pias

- * Emergency meeting of barangay council for the upcoming typhoon to take preventive measures and alert barangay emergency response team for possible rescue operations and to assist in evacuation if needed. The

evacuees will strictly maintain social distancing and wearing of facemask in the evacuation area.

- * Disseminate warning information to the residents of the barangay
- * Advise the residents to be alert for the upcoming typhoon to fix their house and anchor them if necessary
- * Conduct pruning of trees on the area that may cause danger to the residents of the barangay
- * Prepare emergency hot meals and other supplies to be utilized in the evacuation center
- * Report promptly to the City Command Center on the status of the barangay and for any untoward incident that may occur.

Barangay Sacyud

- * Pruning of trees
- * Declogging and cleaning of drainage canals
- * Information dissemination to their constituents

Barangay San Francisco

- * Emergency meeting of BDRRM committee
- * Identified and prepared evacuation area
- * Everyday duty of Tanod Brigade at coastal area
- * Identified list of families at flood prone areas
- * Strict implementation of NO SWIMMING ANYTIME at coastal area
- * Round the clock patrolling along the shore
- * Account and prepare lifesaving materials
- * Declogging of drainage canals
- * Informed and disseminate to the residents re: status of typhoon

Barangay Saoay

- * Information dissemination to their barangay constituent about typhoon and precautionary measures

Region 2

OCD RO2/Cagayan Valley RDRRMOC

- Continuous monitoring of the regional situation.
- Issued CVRDRRMC Memo No. 90 s 2021 dated 14 December 2021 re: Raising of Alert Status at the CVRDRRMC and Local DRRM Operations Center to BLUE re Severe Tropical Storm "RAI" effective 14 December 2021 at 5:00 PM.
- Continuous dissemination of weather updates/advisories to Cagayan Valley RDRRMC member-agencies, P/C/MDRRMCs, Media and other stakeholders thru SMS, viber and social media.
- Attended PDRA Analyst Group meeting ICOW Tropical Depression outside PAR on December 13, 2021.
- Attended PDRA Core Group meeting ICOW Tropical Depression outside PAR on December 13, 2021.
- Conducted CVDRRMC – PDRA Core Group meeting on December 14, 2021 at 9:00 AM re STS "RAI"
- Attended Virtual EOC re: Weather Situation on December 15, 2021.
- Close coordination with P/C/MDRRMOs in the Region.
- Continuous monitoring of the major river systems in the Region and its tributaries to include the water sources from the Sierra Madre Mountains, Cordillera Mountains and others.
- Emergency Telecommunications are all functional (HF and VHF radios, Satellite Phones, Hytera radio and Rapid Deployment radios).
- Conducted second Regional PDRA Core Group Meeting re Preparedness Measures for possible effects of TY ODETTE.
- Attended the Emergency NDRRMC Full Council Meeting re Effects of TY ODETTE.

DILG R2

- Monitor all PAGASA weather updates

- Convene their respective Local DRRMCs
- Prioritize prepositioning of supplies and equipment for response
- Disseminated Memorandum re ACTIVATION
- Activate concerned Barangay DRRMCs for early warning measures and vigilant monitoring of areas with settlements and areas identified as very high/critical landslide zones.
- Vigilant monitoring and reporting of weather disturbances and other incidents.
- Continuously inform and advise the public of situation updates and preparedness actions of the localities.
- Intensify the use of social media platforms for public information.
- Monitoring of flood prone communities and dam water level updates.
- Vigilant monitoring of possible riverbank erosion and shift of river flow direction.
- Warn small-scale miners to stay in safer grounds and stop all mining activities.
- Enforced no-fishing policy and ensure that sea travel and small-scale fishing activities are closely monitored and prohibited.

DSWD FO2

- A total of ₱4,814,718.68 standby fund is available
- A total stockpile of 23,958 family food packs (FFPs) amounting to ₱16,559,732, other food items amounting to ₱4,731,437.20 and non-food items amounting to ₱17,364,665.96 are available in the region.
- The Field Office 02 attended thru virtual platform the Pre-Disaster Risk Assessment (PDRA) Core Group Meeting relative to the preparedness response measures of every member council of CVRDRRMC
- Alerted all S,NAO Teams/MATs on the possible effects of the current weather disturbances in the region. They were advised to coordinate with their Local Disaster Risk Reduction and Management Councils (LDRRMCs)/ Local Social Welfare and Development Officers (LSWDOs), if there are concerns needed to be addressed in the Field Office (FO);
- Ensured that the Regional DMRT, SWADTs, P/C/MATs are ON CALL and Stand-by in the Field Office
- Coordinated with Disaster Response Management Bureau (DRMB) for 20,000 FFPS for augmentation to be delivered to DSW FO2 warehouse on December 14-17, 2021.
- Continuous coordination with CVRDRRMC.
- Attended the Pre-Disaster Risk Assessment (PDRA) Core Group Meeting relative to the preparedness response measures of every member council of Cagayan Valley Regional Disaster Risk Reduction Management Council (CVRDRRMC) wherein DSWD presented the preparedness plan on the possible effects of STS Odette and Northeast Monsoon;
- Unloaded 5,000 FFPs to the two satellite warehouses at SWAD Isabela (1,700 FFPs), and Tuguegarao City (3,300 FFPs) with an aggregate amount of ₱3,516,875 as initial delivery out of the 20,000 FFPs requested to Disaster Response Management Bureau (DRMB).
- Continuous monitoring and dissemination of weather advisory to all SWADTs and Municipal Action Teams (MATs) for their information and appropriate action in case the situation accelerates.

BFP R2

- Strict monitoring of AOR to include landslide and flood prone areas.
- Activated Oplan PAGHALASA.
- Communication Team available.
- SRR Team on stand-by status.
- Camp Coordination Management Team on stand by status.

DENR- MGB

- Attended the PDRA meeting STS "RAI" on 14 December 2021, 09:00AM
- Issued General Public Advisory (official MGB RO2 facebook page) and Geohazard Advisory with list of Barangays in Region 2 with High to Very High landslide and flood susceptibilities to OCD, DILG and Provincial Governments based on the DOST-PAGASA Weather Advisory re STS "RAI".
- MGB RO2 Geohazard Operations Center is on monitoring status for the possible effects of STS "RAI" in Region 2. Geologists and Mining Engineers of MGB RO2 are on 24-hour duty (via facebook messenger) for monitoring of geohazards in all provinces and mining areas of Region 2. MGB RO2 Geohazard Hotline - 0961-249-6199.

- In close coordination with MGB Central Office and other MGB Regional Offices for the updates and effects STS "RAI" via facebook messenger.

DEPED

- Advisory Issued to Prepare of the upcoming typhoon
- Schools were advised to take precautionary measure, unplug electrical equipment
- Secure the database of students and family details which are essential to track learners.
- Advised to convene and activate the school DRRM teams, especially if school is used as evacuation center except schools used as quarantine facilities, advised to prepare data if there are damages done by the typhoon via RADAR

DOH R2

- Activated Code White Alert
- The DRRRM-H Operation Center is on 24/7 operations.
- Emergency Response Teams are on standby and ready for deployment.
- Four Regional Health Emergency Response Teams (HERTS) on standby.
- Activated medical teams from different DOH-retained hospitals for possible deployment (CVMC, SIMC, R2TMC and BGH).
- Prepared Health Emergency Management (HEM) Logistic Status
- Strong coordination and collaboration with CVDRRMC.

DOST

- Continuous monitoring on operation monitoring weather equipment around the Region 2.
- Monitoring and dissemination of information of SOCMED.
- Assistance of activation of sirens during flood for LGUs.

DPWH R2

- Disaster response teams on alert.
- Ensured availability of response assets.
- Close coordination with members of the CVDRRMCs and Local DRRMCs.
- Submission of timely update and advisory on road network status.
- Prepositioned assets (heavy equipment) to strategic locations in the Region.

PAGASA

- Continuous monitoring and timely submission of significant weather observations of all PAGASA stations.

PCG

- Activation of DRG teams since December 11, 2021
- For substations and stations with DRG teams
- Tuguegarao Team ready with their equipments

PIA R2

- Continuous dissemination of weather updates/ advisories.
- Close coordination with CVRDRRMC member agencies.
- Dissemination of information provided by CVRDRRMC member agencies to the media and public.
- Continuous posting of Social media cards and Weather bulletins/advisories through social media.

PNP PRO2

- Activated the Regional Disaster Incident Management Task Group
- Coordinated with respective P/M/C DRRMCs
- Created a dedicated Viber Group for immediate monitoring and coordination
- Conducted inventory and preposition of SRR Equipment and accounting of SRR Teams
- Activated the PRO2 Reactionary Standby Support Force
- Conducted "Operation Tambuli" in low lying flood prone areas
- Directed all concerned Chiefs of Police and Unit Commander to enforce the "No Sailing, No Fishing and No Swimming Policy"
- All other PNP Personnel of PRO2 were alerted for possible deployment.

PDRRMC – Batanes

- Continuous dissemination of weather advisories/bulletins via Social Media Platform, Email, and Text Messages.
- Close coordination with MDRRMCs.
- Continuous monitoring of track STS "RAI".

PCCDRRMC – Cagayan

- Download/disseminate information to C/MDRRMO/Cs and the general public through Cagayan Provincial Information Office (CPIO) FB page and CPIO Teleradyo.
- Cagayan EOC manned by PDRRMO on 24/7 monitoring of the weather systems and all hazard web-based system.
- Activation of Incident Management Team (IMT) located in seven (7) strategic areas in the Province (Tuao, Tuguegarao City, Amulung, Lal-lo, Gonzaga, Ballesteros, and Sanchez Mira) with 147 responders.
- All Provincial Government of Cagayan Responders are on standby status including rescue equipment ready for dispatch.
- Close coordination with local C/MDRRMO/C's in their respective Area of Responsibility (AORs).
- Advised all local DRRMCs to strictly and continuously monitor flood and landslide prone areas in their AOR and shall enforce pre-emptive evacuation as situation warrants.
- All local LDRRMCs shall strictly and continuously monitor flood and landslide prone areas in your AOR and shall enforce pre-emptive evacuation as situation warrants.

CDRRMC – Tuguegarao City

- Maintained alert status of CDRRM Operation Center into "Blue" on December 14, 2021 (5:00 PM).
- Continuously monitoring the status of main roads and bridges, water level status of Cagayan River, water gauges installed in Buntun, present weather condition at the OpCen.
- Continuous dissemination of advisories to BDRRMCs and CDRRMCs.
- Maintained all communication/Hotline of Rescue Unit and Command Center open for inquiries regarding emergency assistance.
- Disseminated advisories to CDRRMCs and BDRRMCs.
- Submitted situational reports to higher DRRMCs.

PDRRMC – Isabela

- Information Dissemination thru Radio Interviews
- Daily cascading of information thru led wall of Daily weather updates, Magat Dam status, Overflow Bridges

status, National Roads, Scheduled Power Interruption, COVID-19 Precautionary measures

- Daily Cascading of Information thru Social Media, Text Messages.
- Manning the Operation thru actual monitoring,
- Briefing of possible entry of weather disturbance
- Inspection of Rescue Equipment, Rescue Vehicles,
- Preparation for possible deployment.

PDRRMC – Quirino

- Activated for the covid-19 response
- Will raise the alert status upon the directives of the LCE and/or the higher authority in case for weather disturbances with potential impacts in the province.
- Maintained red alert status for covid-19 response
- Preposition of resources are already in place
- Critical facility assessment
- Continuous dissemination of warning advisories
- Continuous monitoring of the possible effects of the weather disturbance
- Continuous relaying of covid-19 prevention IECs

PDRRMC – Nueva Vizcaya

- 24 hours continuous monitoring of area of responsibility at the EOC.
- Continuous coordination with MDRRMOs and other member agencies.
- Continuous monitoring of the road and traffic status.
- Nueva Vizcaya Search and Response Unit (NVSARU) on 24/7 standby medics.
- Rescue equipment's including heavy machineries, land vehicles and boats are on standby.
- Disseminated to the MDRRMOs the list of flood/landslide susceptible barangays from MGB Region 2.
- DRR online advocacies – weather updates/advisories/warning to the public via fb/social and media platform.
- Food packs and hygiene kits are prepositioned at the PSWDO.
- Nueva Vizcaya Search and Response Unit and Philippine Red Cross Nueva Vizcaya Chapter Emergency Response Unit were activated.
- Attended PDRA Core Group Meeting re STS “Odette” via Zoom teleconference
- Issued PDRRMC Memo #28, series of 2021 Raising of Blue Alert Status at the NV-EOC in relation to the Possible Effects of STS “Rai” in the province and disseminated the same to all PDRRM Council members.

MDRRMC – Alfonso Castañeda

- EOC is activated.
- Stockpile is pre-positioned.
- ACERT, BFP, MDRRMO, PNP, MHO on duty and on standby.
- All barangay Captains are advised to monitor their AOR and instructed to submit situation report to EOC.
- All vehicles and heavy equipment on stand-by.
- Continuous monitoring of AOR.

MDRRMC – Ambaguio

- Weather advisory disseminated to all Barangays.
- Advised all Punong Barangay to take necessary action and precaution to the hazards of tropical cyclones such as rain-induced landslides.
- Advised to conduct pre-emptive or force evacuation if necessary.
- Coordinated with other partner agency.
- Heavy equipment on standby for immediate clearing operation.
- Disseminated weather updates through social networks, text messages and handheld radios.
- Maintained all communication or emergency hotline open.
- Continuous weather monitoring at PAG-ASA website.

MDRRMC – Aritao

- 24/7 emergency watch and operation.
- Emergency communication lines are functional and available.
- Continuous coordination with PNP, BFP, ARMS Volunteers and other concerned agencies for preparation, monitoring and response measures.
- Prepared readily available and accessible rescue equipment at OpCen.
- Coordinated with MSWDO re stockpiling of food and non-food items for possible affected families.
- Weather forecast and updates disseminated thru texts and available social media accounts.
- Requested all barangays for status monitoring of their respective AORs.

MDRRMC – Bagabag

- Prepared all resources for incoming typhoon.
- Informed all barangays to prepare all emergency equipment for the typhoon.
- Operations Center activated.

MDRRMC – Bambang

- With Standby Medics and Ambulance to facilitate transport in case of emergency.
- Continuous Information dissemination via Social Media and posting of information regarding weather updates.
- Continuous monitoring of weather update and water level.
- Coordinated with PNP Bambang, BFP Bambang and Barangay Officials to monitor their AOR and report any untoward incidents.

MDRRMC – Bayombong

- Activated Operations Center since October 31, 2020.
- Complete manpower.
- Informed all barangays/LGU's on monitoring water level and informed to be ready/prepare for any incoming typhoon.

MDRRMC – Diadi

- Disseminated weather advisory to all barangays.
- Conducted equipment/materials inventory.
- MDRRM Operation Center activated.
- BDRRMCs were activated to monitor landslide and flood prone areas in their AOR and to monitor weather advisory.

MDRRMC – Dupax Del Norte

- Emergency operations center (EOC) activation.
- Conducted IEC to landslide and flood prone areas in our AOR.
- Prepositioned stockpile of food and non-food items for possible evacuation.
- Disseminated weather advisory/updates posted at the MDRRMO-Dupax del Norte Page.
- Continuous monitoring of weather condition and landslides and flood prone areas in our AOR.
- Dupax del Norte Emergency Response Team (DNERT) were on 24/7 standby for any eventuality.
- Ambulance, rescue equipment and vehicles were on standby for any emergency cases.
- Hotline and base/handheld radios including social media were maintained accessible for inquiries and emergency assistance.

- Coordinated with the Philippine National Police (PNP), DPWH, CENRO and BLGU's and other concerned agencies.

MDRRMC – Dupax Del Sur

- 24/7 continuous monitoring particularly all bridges and roads within the AOR.
- Rescue 142 on standby to assist in case of emergency.
- Maintained all radio communications and Hotline of Operation Center open for inquiries.
- Standby Rescue Vehicles, ambulances and Rescue Heavy Equipment.
- Coordinated with MSWDO re: stockpiling of food and Non-food items for possible evacuation.

MDRRMC – Kasibu

- Conducted IEC to landslide and flood prone areas.
- Prepositioned manpower, equipment, food and non-food supplies.
- Kasibu Response Unit on standby to assist in case of emergency situations.
- Continuous monitoring of weather condition.
- Maintained all communication/hotline of MDRRM Operation Center and personnel open for inquiries.

MDRRMC – Kayapa

- Continuously monitoring of present weather condition, water level at AOR.
- Maintained all communication/Hotline of Rescue command center open for inquiries regarding typhoon and emergency assistance.
- Rescue vehicles are on standby.

MDRRMC – Quezon

- Activation of MDRRM Operation Center.
- Activation of BDRRM Council.
- Prepositioning of all available equipment, service vehicles, Rescue and clearing equipment.
- Conduct monitoring and Early warning to Flood and Landslide prone areas.

MDRRMC – Santa Fe

- MDRRM Emergency Center open 24/7 to monitor possible incidents.
- Santa Fe Rescue Team (SAFERT) on Standby to assist in case of emergency situations.
- Continuous monitoring weather condition and disseminate advisories to all concerned.
- Rescue vehicles and equipment are on standby.
- Maintain all communication/hotline of rescue and Emergency Operation Center for inquiries regarding typhoon and emergency assistance.
- Inventory of stockpile (food and non-food) in coordination with MSWDO.

MDRRMC – Solano

- Conducted inspection on critical areas.
- Check interconnectivity with concerned agencies, offices and barangays.
- Activation of the MDRRM Emergency Operation Center and quick emergency response.
- Pre-positioning of logistics and resources for emergency response.
- Preparation of evacuation centers.

MDRRMC – Villaverde

- Preposition of Resources, Rescue and communications Equipment.
- Continuous monitoring of typhoon track, weather condition with the MDRRMC Chairman, BFP, PNP, MDRRMO Personnel, Siglat Rescue and Volunteers.
- Coordination with partners and stakeholders specially PNP and BFP.

Region 3

OCD 3

- Issued RDRRMC3 Memorandum No. 110, dated 20 December 2021, with the subject: "Voluntary Assistance to STS 'Odette' Affected Areas"
- Coordinated with OCD MIMAROPA, VI, VII, and CARAGA re provision of food items and financial assistance from the province of Tarlac
- Coordinated with Central Luzon P/HUCs regarding plans for assistance to the regions affected by TS ODETTE.
- Facilitated the receipt and acceptance of 30,000 pieces of Bottled Water from Nature's Spring Philippines bound for Butuan City at PSI Air 2007 Inc., Clark, Pampanga
- Facilitated the unhampered passage of OCD R-II Logistics Team that will deliver 10,000 pieces or 63 boxes of Enhanced Nutribuns (Food Items) from the Department of Science and Technology (DOST) R-II intended for TY Odette victims in Mindanao

DSWD FO3

- Allocated 5,000 family food packs, 2,000 family kits, 2,000 sleeping kits, 1,000 hygiene kits, and 40,000 Disaster Assistance Family Access Cards (DAFAC) for the affected families of STS Odette

DOH CLCHD

- Committed to deploy 26-member Emergency Medical Assistance Team from Jose B Lingad Memorial General Hospital to the affected areas in Siargao Island, Surigao del Norte

TARLAC PDRRMC

- Committed to provide 4,000 rice packs each to the provinces of Cebu, Bohol, Surigao del Sur, and Negros Occidental
- Committed to provide Php 500,000.00 financial assistance to the province of Palawan

ANGELES CITY DRRMC

- Initiated the "Saup Angeleños para kareng Bisayanon" and coordinated with AFP-PAF to provide canned goods, diapers, bottled waters, sanitary napkins, soap and toothpaste for families affected in the Visayas Region.
- City Mayor Carmelo Lazatin Jr. committed Php50,000 for additional canned goods, while his adviser and executive assistant donated Php25,000.
- City Hall employees also provided 48 sacks of rice, three (3) boxes of bottled water, two (2) boxes of noodles, 100 pieces of canned goods and cash donation.

CALABARZON

National Food Authority

- Continuous coordination with PPGOM/LGUs re Issuance of Rice for Relief Operations

- Monitoring of prices of commercial rice and other prime commodities
- Opcon is activated and on standby 24/7
- Informed all warehouse supervisors that NFA stocks and properties are always secured and safe

DILG Province of Quezon

- Issued Memorandum No. 323 dated December 14, 2021 re: Raising of PDRRMC Alert Level from White to Blue due to Imminent Threat of Severe Tropical Storm Rai (Odette)
- DILG Quezon Cluster 1 Posts weather updates in PDRRMO's official Facebook Page and Continuous monitoring of weather condition and submission of Situational Report.

DILG Lucena City

- Disseminated the copy of signed advisory on Typhoon Odette
- Continuous Monitoring from DOST PhilVolcS stations, early warning systems, & social media post.

BFAR IV-A

- Continuous monitoring of damage to fisheries
- Provision of report

DPWH CALABARZON

- Send situation reports; monitoring of Major and Secondary Roads and Bridges on the Provinces, Cities, Municipalities, Barangays and Station limits.
- Prepositioned equipment and manpower ready for deployment.
- Road safety devices were installed

Police Regional Office 4A

- Provided the list of SAR equipment and vehicles with driver/crew ready for deployment to the affected regions of Typhoon Odette.
- Activation of Reactionary Standby Support Force (RSSF) 14 December 2021 in anticipation for possible deployment of 382 personnel if need arises.
- Provided summary of SAR Capabilities such as life vest, rubber boats, handheld radio, base radio, vehicles and generator sets in PPOs of CALABARZON , RMFB and RHQ.

PPA Batangas

- PMO-Batangas canceled their Domestic RORO trips since 14 December 2021 going to areas of Odiongan, Cebu, Bacolod, Ilo-Ilo and Catiguan.
- Issuance of travel advisory

CAVITE PDRRMC

- Activated the PDRRMO-Operations Center in Trece Martires City
- Continuous dissemination of public advisories and weather bulletin via calls, text messaging and social media platforms, thru their respective local DRRMOs
- Prepositioned rescue/ emergency supplies, equipment and vehicles
- Coordination with the Provincial Social Welfare and Development Office for the updated list of evacuation centers which are COVID-19 ready
- Continuous coordination and communication with the PDRRM Council members and key officers, and

C/MDRRMOs for situational updates.

- 24/7 stand-by duty of PDRRMO personnel for continuous monitoring and possible deployment for pre-emptive evacuation and response operations

MULANAY, QUEZON MDRRMC

- Conducted Meeting with the MDRRMO staff and Mulanay Emergency Response Team (Mulanay-ERT) on December 15, 2021;
- Search & rescue equipment prepared/prepositioned; Food Packs prepositioned; Continuous dissemination of weather bulletins/updates on the status of Typhoon Odette to MDRRMC members and BDRRMCs thru LGUIDS.

BFP CALABARZON

- Augmentation of twelve (12) BFP Region IV-A Personnel in Surigao.
- Coordinate with DILG and RDRRMC and LDRRMS in the conduct of local PDRA and undertake preparedness and response protocols;
- Intensify conduct of OPLAN PAGHALASA in line with typhoon;
- Continuous monitoring of PAGASA weather advisories and bulletins;
- Conduct close coordination with the Local DRRMOs and other agencies for possible effects and/or hazards brought about the weather disturbances;
- Ensure availability of BFP Assets and Personal Protective Equipment at all times;
- Vigilant monitoring within AOR for possible rise of waters prone to flooding especially on areas to river channels and flood plains (prioritize areas which are highly susceptible to recent and repeated flooding for monitoring);
- Monitor houses along esteros and riverbank for possible erosion, debris flow and flooding;
- Conduct monitoring of landslide prone areas including moderately sloping ground with creeks/gullies;
- Strict observance of precautionary measures in responding to Search and Rescue Operations, Medical Response and Mass Evacuation;
- Coordinate with other agencies for the assessment of safety of evacuation centers and other establishment COVID-19 isolation, quarantine and treatment facilities from hazards;
- Ensure health and safety of all responders at all times.

OCD CALABARZON

- Attended Response Cluster Meeting in connection with augmentation to Typhoon Odette affected regions.
- Disseminated Travel Advisory regarding cancellation of Domestic RORO trips in Batangas Port.
- Maintained 24/7 activation of Regional Operations Center
- Continuous monitoring of the movement of the tropical cyclone
- Dissemination of advisories and announcements via email, Facebook and messenger
- Continuous monitoring and coordination with CALABARZON LDRRMOs on weather situation and any untoward incidents.
- Continuous monitoring of landslide prone and low-lying areas in CALABARZON
- Continuous monitoring of roads, bridges, rivers and other critical facilities in the area of responsibility
- Dissemination of Weather Bulletins and Tropical Cyclone Advisories to all RDRRMC Member Agencies and PDRRMOs through e-mail and all social media platforms for dissemination to their respective LDRRMOs.
- Issued RDRRMC Memorandum No. 141 dated 13 December 2021 with subject: Preparedness Measures for Tropical Cyclone Outside PAR.
- Conducted Regional PDRA on 13 December 2021, 3:00PM
- Attended PDRA Analyst and Core Group meeting at NDRRMC on 13 December 2021.
- Attended EOC Briefing on 16 December 2021 and joined virtual EOC at NDRRMC

DOST PAGASA

- Continuously providing updates to the RDRRMC CALABARZON Operations Center.
- Provision of updates during meetings

DENR-MGB CALABARZON

- Provision of updates on MGB list of barangays susceptible to landslides and flooding based on the DOST-PAGASA Rainfall Data.
- Continuous coordination with RDRMC CALABARZON member agencies and LGUs for updates.

DSWD CALABARZON

- Spearheaded Response Cluster Meeting in connection with augmentation to Typhoon Odette affected regions.
- Provided a total of ₱130,147,579.57 worth of Humanitarian Assistance to the affected families; of which, ₱99,664,449.37 from the DSWD, ₱30,137,105.20 was provided by the Local Government Units (LGUs), ₱1,071,775.00 from Non-Government Organizations (NGOs) and ₱12,500.00 from Other Partners.
- Provided ₱29,088,684.64 total amount of Cost Assistance to the affected families of Typhoon Odette IN Region MIMAROPA, VI,VII,VIII, X, XI, XII and CARAGA.
- With proposed relief augmentation to Typhoon Odette affected Field Offices in Region VI, VII, CARAGA and MIMAROPA with a total amount of ₱57,843,100.00.
- The FOs Emergency Operations Center have been placed to Blue Alert status effective 13 December 2021 at 4:00 PM.
- Members of the Regional and Provincial Quick Response Teams were advised to be on standby alert status and were advised to be ready for deployment should need arises.
- The EOC coordinated with the Local Social Welfare and Development Offices of LGUs in flood, landslide and storm surge prone areas to conduct Pre-emptive evacuations. The LSWDOs were also advised to prepare their respective evacuation centers.
- The LSWDOs were reminded to ensure the implementation of MHPS when conducting evacuation and provide necessary PPEs to avoid possible transmission and infection of COVID-19.
- The FOs EOC coordinated with the members of the Regional Response Cluster to ensure that their resources are on alert status.

DILG CALABARZON

- Issued Memorandum to all Provincial and HUC Directors with subject: Tropical Depression Outside PAR directing to closely coordinate with respective LDRMCs and advise all LGUs within respective areas of responsibility in reference to DILG Advisory dated 12 December 2021:
 1. Continue to monitor all PAGASA weather advisories and typhoon bulletins via <http://bagong.pagasa.dost.gov.ph/>, the Met-Hydro Decision Support InfoSys <https://v2.meteopilipinas.gov.ph/>, as well as the ASTI Philsensors website <http://philsensors.asti.dost.gov.ph> for additional information;
 2. Close monitoring of PAGASA Regional Services Divisions issuance of local thunderstorms/ rainfall advisories and heavy rainfall warnings, while the Hydrometeorology Division and River Basin Flood forecasting and warning centers may issue general flood advisories and basin flood bulletins as appropriate;
 3. Convene their respective Local DRRMCs and conduct Pre-Disaster Risk Assessment (PDRA) meetings;
 4. Establish and strictly implement critical preparedness actions based on Oplan LISTO Protocols, and DILG MC 2020-125 – LISTO SA TAG-ULAN AT COVID-19: Preparedness Measures of LGUs for the Rainy Season CY 2020, and prioritize the prepositioning of supplies and equipment for response;
 5. Vigilant monitoring of areas showing signs of landslides; tension cracks, seepages, terraces, tilting of trees, etc;
 6. Monitor moderate slopes with thick soil overburden and areas underlain by old landslide deposits;
 7. Avoid areas affected by repeated flooding, meandering with riverbank erosion, floodplain with shifting and braiding streams, coastal areas, affected by storm surge, flash flood areas, river deltas with many distributary channels, etc;
 8. Vigilant monitoring in quarry/ mining areas. Clear water ways, ensure dams are stable, freeboard of tailings dam can accommodate projected rainfall amount, temporary stop caving activities, underground mining operations, and other earth moving activities in the mine sites;
 9. Utilize HazardHunterPH to generate indicative hazard assessment reports on the user's specified location via <https://hazardhunter.georisk.gov.ph>; and
 10. Cause the fastest and widest dissemination of this Advisory.
- Activated Regional and Provincial Disaster Monitoring and Reporting System for STS Odette;

- Disseminated latest Critical Cyclone Track Chart (Hotdog) track for STS Odette
- Disseminated Advisory and Memorandum for preparation against STS Odette
- Continuous monitoring of weather situation through PAGASA
- Continuous coordination with OCD, RDRRMC Members and DILG Provincial Offices

PIA CALABARZON

- PIA Information Officers and staff are on alert for information gathering and dissemination;
- PIA provincial offices in the whole region are placed on alert for update monitoring and while gathering situation-related status from LGUs, local DRRMCs, information and development communication networks and the communities on the ground for posting on different media platforms including viber and facebook messenger;
- Send situation reports; issues and concerns to the Office of the President through the Presidential Communications Operations Office on situation on the ground.
- PIA employees are required to report for work in exigency of service during day-offs as the need arises while following health protocols.

DOH CALABARZON

- Provided summary of prepositioned logistics amounting to 260,428,647.19 broken down as follows:

DESCRIPTION AMOUNT

DRUGS AND MEDICINES ? 30,306,377.80

MEDICAL SUPPLIES ? 13,744,857.70

VACCINES ? 181,230,578.32

IEC MATERIALS ? 3,709,384.55

OTHER SUPPLIES ? 23,171,532.88

HFEP ? 6,214,465.94

COVID ? 2,051,450.00

TOTAL AMOUNT: ? 260,428,647.19

QUEZON PDRRMC

- Conducted Pre Disaster Risk Assessment on 14 December 2021
- Provided inventory of logistics intended for Tropical Cyclone response
- Preparation/Inventory of Search and Rescue Equipment.
- Disaster Risk Reduction and Management Councils are reminded to continuously monitor watercourses, rivers and its tributaries
- Continuous dissemination of weather forecasts to all LDRRMCs through SMS, e-mail and social networking sites.
- Continuous coordination to LDRRMOs regarding the status of their Area of Responsibility
- Ports monitoring
- 100H 14 December 2021 PDRRM Council Members conducted PDRA Meeting.
- Quezon Emergency Operations Center's raised alert status from white to blue alert status effective 0800H, 15 December 2021.

LGU Preparedness Measures

Alabat

1. PDRA conducted 0900H, 15 December 2021
2. Prepared and prepositioned SAR personnel and equipment
3. Prepositioned food packs

Atimonan

1. Information dissemination conducted
2. Preparation and preposition of SAR personnel and equipment

Gumaca

1. Monitoring and Information dissemination

Tagkawayan

1. Continuous monitoring and Information dissemination
2. 24/7 on duty personnel

Plaridel

1. PDRA conducted 1100H, 15 December 2021
2. Continuous monitoring and Information dissemination

General Nakar

1. PDRA conducted 15 December 2021
2. Posting Typhoon updates via Social Media
3. Monitoring and Information dissemination to all Barangays Posted information in General Nakar Responders Group Chat
4. Preparation of equipment and supplies
5. Information dissemination to all barangays thru base radio
6. Warning Advisory relayed to all barangays thru base radios;
7. BDRRMCs were advised to be activated;
8. Coordinated with MSWDO regarding stockpile food packs;
9. SITREP forwarded to concerned agencies.
10. DOC-General Nakar Quezon was placed under BLUE ALERT.

Catanauan

1. Weather monitoring and information dissemination

Mulanay

1. Conduct MDRRMC executive committee meeting
2. Close monitoring on the typhoon track re: Typhoon Odette
3. Mulanay-ERT members and other Response Agencies on alert status
4. Issued weather bulletin to MDRRMC members and BDRRMCs thru LGUIDS
5. Prepared and prepositioned SAR equipment
6. Prepositioned food packs

Pitogo

1. Conduct MDRRMC executive committee meeting
2. Close monitoring on the typhoon track re: Typhoon Odette
3. ERT members and other Response Agencies on alert status

Padre Burgos

1. Continuous monitoring and information dissemination re: weather updates

Agdangan

1. Continuous monitoring and information dissemination re: weather updates

San Francisco

1. Continuous monitoring and information dissemination re: weather updates

San Andres

1. Conduct MDRRMC executive committee meeting
2. Continuous monitoring and information dissemination re: weather updates
3. Bandilyo conducted

San Narciso

1. Conduct MDRRMC executive committee meeting
2. Continuous monitoring and information dissemination re: weather updates

Pagbilao

1. PDRA conducted 15 December 2021
2. Posting Typhoon updates via Social Media
3. Information dissemination to all Barangays thru base radio

Tayabas

1. PDRA conducted 15 December 2021
2. Posting Typhoon updates via Social Media
3. Monitoring and Information dissemination to all Barangays

Lucban

1. PDRA conducted 14 December 2021
2. Posting Typhoon updates via Social Media
3. Monitoring and Information dissemination to all Barangays

Mauban

1. PDRA conducted 15 December 2021
2. Posting Typhoon updates via Social Media
3. Monitoring via CCTV and Information dissemination to all Barangays

Real

1. PDRA conducted 15 December 2021
2. Posting Typhoon updates via Social Media
3. Monitoring and Information dissemination to all Barangays

Burdeos

1. PDRA conducted 15 December 2021
2. Posting Typhoon updates via Social Media
3. Monitoring and Information dissemination to all Barangays

Guinayangan

1. PDRA Conducted 1:30 PM, 13 December 2021
2. Conduct MDRRMC executive committee meeting
3. Activate EOC
4. Standby rescue volunteers
5. Prepositioned rescue vehicle

Infanta

1. PDRA conducted 15 December 2021
2. Posting Typhoon updates via Social Media
3. Monitoring and Information dissemination to all Barangays

Panukulan

1. Posted typhoon updates to official FB page
2. Interactive information dissemination to all barangays thru base radio
3. Communicate with MSWDO about the prepositioning of family food packs

Polillo

1. PDRA conducted 15 December 2021
2. Posting Typhoon updates via Social Media
3. Monitoring and Information dissemination to all Barangays Information dissemination to all barangays thru texts and radio

Jomalig

1. OPS Briefing conducted 15 December 2021
2. Posting Typhoon updates via Social Media
3. Monitoring and Information dissemination to all Barangays Information dissemination to all barangays

Buenavista

1. Continuous monitoring and information dissemination re: weather updates

Calauag

1. Response Cluster Coordination conducted
2. Continuous monitoring, posting and sharing of typhoon cyclone alert via socmed and other means
3. Continuous monitoring of sea/water level for Calauag Bay, Pandanan River and Sumulong River
4. Prepared and prepositioned SAR personnel and equipment
5. Prepositioned food packs

Lopez

1. Information dissemination to all Barangays
2. Alerted Barangay DRRMC
3. Regular monitoring of hazard prone areas/ weather monitoring

Quezon, Quezon

1. MDRRMC meeting done for PDRA-ERP 4:00 PM, 14 December 2021
2. Municipal Advisory given to all Brgy. Captains were given directive to convene their respective BDRRMC Meetings were given instructions
3. EOC Activated

Candelaria

1. Conducted Pre-Disaster Risk Assessment (PDRA)
2. Continuous monitoring of movement
3. Continuous monitoring of hazard-prone areas

Sariaya

1. Conducted Pre-Disaster Risk Assessment (PDRA)
2. Continuous monitoring of movement and strength of the typhoon
3. Continuous monitoring of hazard-prone areas
4. Alerted Barangays specially on those coastal, upland, and riverside via group chat
5. ERTs and volunteers are standby
6. Rescue vehicles/equipment checked and ready for use

San Antonio

1. Continuous monitoring and information dissemination re: weather updates

General Luna

1. EOC activated
2. 24/7 on standby
3. Continuous monitoring and information dissemination re: weather updates

Tiaong

1. Monitoring and Information dissemination of weather condition and advisories to all Barangay via text blast
2. Monitoring of water level of the tributaries in different barangays
3. Conducted inventory of resources for prepositioning

Dolores

1. Conducted Pre-Disaster Risk Assessment (PDRA)
2. Continuous monitoring of movement and strength of the typhoon
3. Continuous monitoring and information dissemination re: weather updates via group chat

QPPO

1. Ready alert team/QAF/personnel ready for deployment

SOLCOM

1. SRR Assets and Team are on standby and ready for deployment

PCG SOUTHERN QUEZON

1. All PCG Units in CGS Southern Quezon AOR Heightened Alert
2. All vessel within the AOR are advised to take shelter upon signal published
3. Community Awareness/Information regarding the impact of typhoon to coastal area will be continuously disseminated
4. Fisher folks are advised not to venture out of sea
5. Response vehicles and floating assets be on standby for possible deployment
6. Quick response teams on standby and make forward deployments as necessary

PCG NORTHERN QUEZON

1. All PCG Units in CGS Southern Quezon are in Heightened Alert
2. All vessel within the AOR are advised for possible impact of typhoon
3. Fisher folks are advised not to venture out of sea

QPDRMO

1. Land and water asset ready and available
2. Equipment and Personnel are on standby and for deployment
3. Recommend to raise alert level from White to Blue

MARITIME

1. For augmentation and deployment if need
2. On standby personnel

DPWH I

1. Heavy equipment/response vehicles are ready and on standby status
2. Continuous Monitoring

DPWH II

1. Personnel and Heavy equipment/response vehicles are ready and on standby status
2. Continuous Monitoring for roads, bridges and drainage system.

BATANGAS PDRRMC

- Implementation of the Province's Response Arrangement on Pre-Activation, Activation and Deactivation of EOC, PDRRMC, Response Clusters and IMT.

RIZAL PDRRMC

- Closely Monitor Tropical Cyclone Bulletins and Advisories issued by DOST_PAGASA, DENR MGB, HMD FFWS and other monitoring agencies.
- Disseminate Advisory to LCEs and LDRRMOs re: Preparedness Measures for possible effects of TD "ODETTE";
 - o To conduct Pre Disaster Risk Assessment (PDRA) as necessary
 - o Strengthen risk communication and localize the warning to communities within respective areas of responsibility (AOR)
 - o Ensure adherence to NDRRMC AND IATF guidelines on COVID 19 during operations
 - o Ensure COVID 19 Vaccination and Testing sites are safe from rains and flood
 - o Submit regular Situation Report as needed, highlighting the current situation, preparedness measures, summary of damages and response needs,
- Continuous 24 hour operation to monitor effects of TD "ODETTE" Within Area of Responsibility.
- Close coordination with LDRRMOs

MORONG DRRMC

- Information dissemination the public on Severe Weather Bulletins and General Flood Advisories issued by PAGASA-DOST via social media/messenger to BDRRMC and MDRRMC members
- Convened MDRRMC and presented Pre-Disaster Risk Assessment (PDRA)
- Activated EOC on Standby-Alert 24/7 effective 15December2021: 0800H
- Continuous monitoring of weather situation and the typhoon track.
- Monitor EWS including rainfall and water level upstream
- Emergency Telecommunication (HF, UHF, VHF) readied.
- Coordinated to Barangay the preparation of Evacuation Centers and other preparedness measures.
- LCE issued Memorandum for members of MDRRMC and BDRRMC regarding the preparation for Typhoon Odette
- Advised Punong Barangay to ready Evacuation Centers (EC) to be used as necessary.
- Conducted ocular inspection of Permanent Evacuation Center No.1 and all Barangay Multi-purpose halls.

GENERAL NAKAR, QUEZON MDRRMC

- Warning Advisory relayed to all barangays thru base radios;
- BDRRMCs were advised to be activated;
- Coordinated with MSWDO regarding stockpile food packs;
- SITREP forwarded to concerned agencies.
- DOC-General Nakar Quezon was placed under BLUE ALERT.

AFF SOLCOM

- Deployment of 24 PC385 to assist DSWD personnel in the distribution of 2,000 relief packs in Maasin, Southern Leyte as of 24 Decemeber 2021.
- Provision of two (2) surface naval assets for EASTMINCOM and WESMINCOM for HADR efforts in Siargao and Palawan as ogf 25 December 2021.

- Standby HADR Teams ready to be deployed:

JTFB- 85 HADR Teams (781 Personnel)

- H9ID – 2 HADR Teams (15)
- 902Bde – 62 HADR Teams (559)
- 903Bde – 16 HADR Teams (146)
- 9SigBn – 2 HADR (12)
- 565ECB – 3 HADR Teams (34)
- ? Mobility Assets - 38
- KM451 – 8
- KM450 – 53
- KM250/M35 – 31
- Rubber Boat -1
- Civilian Vehicle – 4

JTFK- 73 HADR Teams (440 Personnel)

- H2ID – 3 HADR Teams (35)
- 201Bde – 11 HADR Teams (99)
- 202Bde – 10 HADR Teams (90)
- 203Bde – 16 HADR Teams (152) • 2SigBn – 1 HADR Teams (7)

Mobility Assets – 76

H2ID: 10

- KM451 – 1
- KM450 – 3
- KM250 – 1
- M35 – 3
- Rubber Boat -1
- Motorized Banca – 1

201BDE: 25

- KM451 – 3
- KM450 – 13
- KM250 – 8
- Rubber Boat -1

202BDE: 15

- KM450 – 9
- KM451 – 1
- M35 – 1
- Back to back-4

203BDE: 35

- KM450- 15
- KM250 – 11
- M35 -5
- KM451 – 2

- Motorize Banca – 2

NFSL– 2 HADR Teams (14 Personnel)

NFSL Assets:

- Air Asset - 1
- Surface Assets- 3
- DRR Trailers - 2
- Rubber Boat – 2
- Ambulance – 2

2IMB, ASCOM- 1 HADR Team (7 Personnel)

- Mobility- KM250-1

TOWSOL- 1 HADR Team (1/8 Personnel)

- TOG4: 1/8
 - TOG5: 1/8
- Mobility:
- TOWSOL: N/A
 - TOG4: KM450- 2
 - KM250- 1
 - TOG5: KM450- 2
 - KM250- 1
 - M35- 2

MIMAROPA

DPWH MIMAROPA

1. Conducted clearing operations at National Highways and roads.
2. DPWH conducted rapid damage assessment on major roads and bridges in Puerto Princesa City, Palawan.

OCD MIMAROPA

1. Conduct PDRA Analyst Group Meeting on December 13, 2021 / 10:00AM and follow up PDRA on December 14, 2021 / 2:00PM and preparing for a worst case scenario.
2. Prepositioned NFIs in 5 Provinces and 2 Cities of MIMAROPA.
3. Continuous dissemination of advisories, MGB List of Barangays susceptible to landslide and flood and PAGASA presentation and posting same in official social media account.
4. Activation of virtual EOC for coordination and monitoring for possible effects of STS Rai (Odette).
5. Issued Memorandum re:
 - Memo No. 225 re Activation of Virtual EOC for TD Outside PAR Odette
 - Memo No. 226 re Preparations for TD outside PAR Odette
 - Memo No. 227 re PDRA Directive TD outside PAR Odette
 - Memo re Inventory of Resources for TD outside PAR Odette
 - Memo No. 228 re EPR Protocol for DSWD MIMAROPA
 - Memo No. 229 re EPR Protocol for DILG MIMAROPA
 - Memo No. 230 re EPR Protocol for PIA MIMAROPA
 - Memo No. 231 re EPR Protocol for Warning Agencies
6. Conduct PDRA Core Group Meeting on December 15, 2021 / 11:00 AM and preparing for a worst case scenario.
7. Attended the Review of Proposed Coordinating Instructions for Response and the Philippine International Humanitarian Assistance Cluster (PIHAC) on Typhoon Odette Meeting via video teleconferencing today, 23 December 2021.
8. OCD MIMAROPA, together with DSWD and the Palawan PDRMO, conducted an aerial inspection of the affected areas of Typhoon Odette in the Central and Northern Palawan. on December 22, 2021.
9. OCD MIMAROPA Regional Director and RDRMC MIMAROPA Chairperson, proceeded to Puerto Princesa City, Palawan to check on the status of the LGUs and assess the areas damaged by Typhoon Odette. on December 22, 2021.

10. OCD MIMAROPA Field Officer in Palawan, Ms. Sheila Marie Reyes, meets with DILG Puerto Princesa City, CDRRMO Puerto Princesa City, and DICT Palawan in relation with the ongoing response operations for Typhoon Odette.
11. Deployed OCD personnel in the Province of Palawan to assist in the response operation re Typhoon Odette.
12. Participated in the NDRRMC Emergency Full Council Video Teleconference Meeting which will discuss updates on the effects of Typhoon Odette in the country.
13. Joined the Emergency Operations Center (EOC) Briefing regarding the Effects of Typhoon "ODETTE" (RAI) via Video Teleconference (Cisco Webex Application).
14. Attended situation briefing with PDRRMC and CDRRM in EOC (VJR Hall), Palawan.
15. Coordinated the arrival of 1,700 DSWD FFPs from Clark Airport to PPC.
16. Attended the situation Briefing with Palawan PDRRMC EOC and ASEC Hernando Caraig CDDA-A
17. Attended PRRDs Visit/Ceremonial turnover of relief goods to affected families in PPC (venue TOWWEST) with ASEC Hernando Caraig CDDA-A.
18. Attended the PDRRMC Response Cluster meeting with RDRRMC Response Cluster via VTC on December 24, 2021.
19. Conducted Updating Meeting with the RDRRMC Response Cluster, PDRRMC Palawan, and CDRRMC Puerto Princesa to discuss the status of response operations, issues and concerns, and ways forward for the communities affected by Typhoon Odette.
20. Provide fuel assistance to PDRRMC Palawan and CDRRMC Puerto Princesa City for response operations vehicles and generator sets.
21. Attended the Palawan PDRRMC Response Cluster meeting.
22. Coordinated the arrival of PCG Vessel carrying response items/equipment from Manila to PPC (ETA: December 25 / 11PM).
23. Facilitated the hauling of 28,280 bottles of drinking water from Puerto Princesa International Airport intended for affected communities of Typhoon ODETTE in the Province of Palawan (521 boxes / 18,235 bottles) and in the City of Puerto Princesa City (287 boxes / 10,045 bottles) on December 28, 2021.
24. RDRRMC MIMAROPA Chairperson and OCD MIMAROPA Regional Director, visited Puerto Princesa City Emergency Operations Center (EOC) for a Situation Briefing and Current Status of the City's Disaster Response Operations for Communities affected by Typhoon Odette, today, December 29, 2021.
25. RDRRMC MIMAROPA Chairperson and OCD MIMAROPA Regional Director, convened the RDRRMC MIMAROPA, PDRRMC PALAWAN, and CDRRMC PUERTO PRINCESA for a joint meeting regarding Typhoon ODETTE response operations. The said joint meeting was conducted both face to face and virtual via video teleconferencing (Zoom Application). Highlights of the said meeting was the presentation on the effects of Typhoon Odette and Actions Taken by the RDRRMC MIMAROPA and the Provincial and City DRRM member agencies on December 29, 2021.
26. RDRRMC MIMAROPA Chairperson and OCD MIMAROPA Regional Director, visited the Municipality of Roxas, Palawan for a Situation Briefing and Updates on the Current Status of the Municipality's Disaster Response Operations for Communities affected by Typhoon Odette, today, December 30, 2021.
27. Attended the Daily Palawan Provincial EOC Updating regarding the province's Typhoon Odette response operations on December 30, 2021.
28. facilitated the hauling of disaster relief goods (OCD Family Packs and Bottled Water) onboard a Navy Vessel "Gladiolus 2" from the DND - Office of Civil Defense in Manila for the affected communities of Typhoon ODETTE in the City of Puerto Princesa and other affected municipalities in the Province of Palawan. on January 10, 2022.
29. Attended the NDRRMC video teleconference meeting regarding the early recovery of communities affected by Typhoon Odette on January 10, 2022.
30. Joins the Emergency Video Teleconference Meeting organized by the OCD Central Office Operations Service to provide updates and raise issues regarding the ongoing response and early recovery operations for the affected areas of Typhoon Odette on January 9, 2022.
31. Attended the 1st NDRRMC Shelter Cluster Meeting in relation to the effects of Typhoon Odette via video teleconferencing on January 7, 2022.

PCG PALAWAN

1. Coordination with CG stations in all municipalities.
2. Water assets and response teams on standby and ready for deployment.
3. Prepared transport sea vessel for relief goods bound for Araceli, Palawan.

4. Activated Crisis Management Committee
5. Strictly enforce the pre-departure inspection to all vessels
6. Ensure preparedness of all SAR assets and other responding teams/units
7. Conducted information dissemination (Paalala sa mga mangingisda sa panahon ng tag ulan at bagyo)
8. Intensified the conduct of coastal security patrols and campaign against "colorum" vessels.
9. Coordination with CDRPMC-EOC.
10. Organized deployable response group
11. Conducted Search and Rescue and Retrieval at different Barangays.
12. Assisted on transportation of evacuees to evacuation centers.
13. PCG-Puerto Princesa City responded to reported submerged fishing boats at Puerto Princesa City (PPC) Baywalk and other aground vessels in the City.

PHILIPPINE RED CROSS - PALAWAN CHAPTER (PRC-Palawan)

1. Coordination with the Provincial EOC.
2. Response teams readily deployable

MDRRMC ABORLAN, PALAWAN

1. Conduct of Pre-Disaster Risk Assessment.
2. Activation of all BDRPMC OpCens on 1200H 15 Dec 2021 until weather situation improves.
3. Prepositioning of rescue equipment, food and non-food items as well as conduct inventory of available resources.
4. Prepare evacuation centers (coordinate with the owners/administrators of the facilities and assign a focal for each EC).
5. Alerted and standby Barangay DRTs, Barangay Disaster Action Teams, and other volunteer forces.
6. Dissemination of information and warning to residents living in low-lying, mountainous, and coastal areas against possible flash floods, landslides, and storm surge.
7. Alerted fishing boats and other small seacrafts not to venture out to sea.
8. Conducted clearing/de-clogging of canals, rivers and creeks, as well as trimming of trees posing hazards to houses and other structures.
9. Close coordination with BDRPMCs.

MDRRMC AGUTAYA, PALAWAN

1. Circulation of Memorandum Order to all barangays for the activation of their barangay Operations Center through SMS, Messenger, and other means.
2. Activation of the Emergency Operations Center.
3. Conduct of continuous monitoring on all barangays.
4. Standby and preparation of evacuation centers.
5. Prepositioning of food, non-food items fuel and emergency resources.

MDRRMC BATARAZA, PALAWAN

1. Disseminate weather warning to all barangays.
2. Activation of Emergency Operation Center.
3. Standby of emergency response teams.
4. Availability of stockpile and securing partnership with local grocery stores for emergency food needs.
5. Inventory of Critical Assets, Equipment for Search and Rescue, Road Clearing and Food and Non-Food Item.

MDRRMC BUSUANGA, PALAWAN

1. Conducted Pre-Disaster Risk Assessment.
2. Activation of Response Cluster.
3. Inventory of readily deployable resources.
4. Availability and prepositioning of stockpile.
5. Standby of emergency response teams from Response Cluster.

MDRRMC CORON, PALAWAN

1. Inventory of Resources readily available for deployment.
2. Conducted Pre-Disaster Risk Assessment.
3. Trimming of branches that may be hazardous during storm.
4. Activation of Emergency Operations center.
5. Repacking of relief goods and prepositioning of goods.
6. Coordination with all concerned agencies.
7. Dissemination of public advisories.
8. Implementation of No Sail Policy or Sea Ventures as per PAGASA Warning Forecast.
9. Pre-emptive or Force Evacuation to Identified hazard prone areas (Low lying Areas, near coastal areas especially houses made of light materials) (as of December 16, 2021, six (6) barangays already
10. Standby of Emergency Response Team, Medical Responders and OpCen & Monitoring Team.
11. Close monitoring with Barangays and situation reports.
12. Secured 7 base radios in barangays with sensitive communication receptions.
13. As of December 20, 2021, conduct augmentation on road clearing operations in the municipalities of Roxas and El Nido.

MDRRMC CULION, PALAWAN

1. Inventory of Resources readily available for deployment.
2. Conducted de-clogging of waterways and drainage.
3. Pruning of branches from trees that may be hazardous during the storm.
4. Availability of stockpile of food, non-food items, and fuel.
5. Disseminated weather warning to all barangays.

MDRRMC CUYO, PALAWAN

1. Monitoring of weather update and ensure quick dissemination of advisories to Punong Barangays and communities.
2. Warn communities most particularly the fisherfolks to take precautionary measures- secure their pump boats and tighten houses and prepare their own food and other needs during the typhoon.
3. Prepare service vehicles and conduct testing of equipment such as generators, fuel and supplies.
4. Prepared the evacuation centers for any eventualities.
5. Prepositioning of relief packs and inventory of available FFPs.
6. Report any untoward incident and ensure rapid notification of concerned authorities.
7. Close coordination of response cluster and DRRM council.

MDRRMC EL NIDO, PALAWAN

1. One (1) Response Team deployed by the MDRRMO to Brgy. Manlag at 1218H 16 Dec 2021.

MDRRMC LINAPACAN, PALAWAN

1. Conduct of Pre-Disaster Risk Assessment.
2. Activation of Emergency Operations Center.
3. Constant weather update, dissemination and coordination in all Barangays and require them to submit Situation Report.
4. Preparation of Evacuation Centers for possible pre-emptive evacuation.
5. Prepositioned stockpile.

6. Possible implementation of No Sail Policy.
7. Mobilization of Emergency Volunteers and Responders.

MDRRMC QUEZON, PALAWAN

1. Activation of Emergency Operations Center.
2. Conducted information dissemination in the 14 Barangay of the Municipality via SMS and communication letter.
3. Monitoring for weather updates as well as situation in low-lying areas of the municipality.
4. Conducted Inventory of readily deployable resources.
5. Standby of all MERT members/volunteers and equipment.
6. Initiate pre-emptive evacuation from low-lying, flood prone, and storm surge prone areas of the municipality.

MDRRMC RIZAL, PALAWAN

1. Preparation of pre-emptive evacuation in disaster prone areas of the municipality.
2. Establishment of staging areas in the north and southern barangays for possible deployment of response teams.
3. Activation of Emergency Operations Center.
4. Information dissemination to all barangays and fisherfolks and residents in coastal communities.
5. Preparation of Evacuation centers.
6. Standby of emergency response teams.
7. Strict implementation of No Sail Policy.
8. Readyng of communication equipment, rescue & response equipment.
9. Sent Reports for TY Odette. No casualties reported. No interruptions on Globe Network.

MDRRMC ROXAS, PALAWAN

1. Activated Emergency Operations Center.
2. Advised MDRRMC member agencies to prepare personnel for possible response and deployment.
3. Inventory of available resources.
4. MDRRMC member agencies reminded to prepare for possible activation of IMT.
5. Activation of BDRRMC Operations Centers.
6. Prepositioning of rescue equipment, food and non-food items as well as conduct inventory of available resources.
7. Prepare evacuation centers (coordinate with the owners/administrators of the facilities and assign a focal for each EC).
8. Alert and standby Barangay DRTs, Barangay Disaster Action Teams, and other volunteer forces.
9. Dissemination of information and warning to residents living in low-lying, mountainous, and coastal areas against possible flash floods, landslides, and storm surge.
10. Alert fishing boats and other small seacrafts not to venture out to sea.
11. Conduct clearing/de-clogging of canals, rivers and creeks, as well as trimming of trees posing hazards to houses and other structures.
12. Close coordination with BDRRMCs.

MDRRMC SAN VICENTE, PALAWAN

1. Established base radio communications in 10 barangays.
2. Prepositioned emergency supplies and equipment.
3. Standby of emergency response teams.
4. Inventory of readily deployable resources.
5. Prepositioned and standby of rescue vehicles in 10 barangays.
6. Availability and prepositioned stockpile of food items.
7. Close coordination with response cluster and partner agencies.

MDRRMC TAYTAY, PALAWAN

1. Continuous monitoring of Weather Situation/Condition of the 31 barangays
2. Enforcement of pre-emptive or forced evacuation (if necessary)
3. Prepositioning of food and non-food items
4. Activation of Municipal Emergency operation center and barangay Disaster Operation Center
5. No sailing policy memo from Coastguard
6. Taytay Palawan Emergency Response (TPERT) on standby 24/7 until tropical cyclone wind signal or Severe Weather Advisory is lifted

DA MIMAROPA

1. Ongoing distribution 5,000 sachets of vegetable seed to affected farmers in Palawan amounting to Php 150,000.00.
2. Ongoing negotiation for transport of 10,000 bags of certified rice seed amounting to Php15, 200,000.00
3. Rice Farmers Financial Assistance (RFFA) for 20,274 farmers amounting to Php 101, 370,000.00 (Target distribution 1st week January 2022)

DILG MIMAROPA

1. Disseminated Memorandum regarding Emergency Preparedness and Response Protocols in connection with TD Outside PAR (Odette).
2. Activated Disaster Online Reporting and Monitoring System (DORMS) for Severe Tropical Storm "RAI" (International Name).
3. Informed all concerned DILG personnel of the weather updates from the DILG Central Office Disaster Information and Coordinating Center (CODIX).
4. Disseminated the DILG Memorandum, Critical Cyclone Track Chart for STS Odette, MGB Cumulative Brgy List and GSM & WRF Daily Forecast Rainfall to provinces municipalities down to the barangay level relative to STS Odette.
5. Advised LGUs, thru DILG Field Officers, to monitor the PAG-ASA weather advisories and typhoon bulletins, establish critical preparedness actions based on the Operation Llisto protocols and DILG MC 2020-125 - LISTO SA TAG-ULAN AT COVID-19: Preparedness Measures of LGUs for the Rainy Season CY 2020, and prioritize prepositioning of supplies and equipment for response.
6. Constantly updating the provinces by sending weather bulletins and advisories through email and official social media account.
7. Attended the Pre-Disaster Risk Assessment (PDRA) Analyst Group Meeting on December 13 and 14, 2021.
8. Attended the Pre-Disaster Risk Assessment (PDRA) Core Group Meeting on December 15, 2021.
9. Attendance in RDRRMC Virtual EOC
10. Coordinated with OCD and DILG Field Officers regarding the Communication Status of the Province of Palawan and Puerto Princesa City;
11. Close coordination with RDRRMC MIMAROPA regarding updates on impact of TY Odette
12. Attended EOC Briefing of NDRRMC Response Clusters on December 19, 2021.
13. Attended Palawan and EOC Briefing re impacts of TY Odette at the Provincial Capitol of Palawan on December 22, 2021
14. Attended Updating of Response Operations re TY Odette in Palawan on December 24, 2021.
15. DILG Marinduque:
 - ? Gathered reports on preparedness actions of LGUs and other related information
 - ? Informed LCEs through MLGOOs to carry out actions as recommended in OPERATION LISTO;
 - ? Shared weather forecast post from DOST- PAGASA Facebook page;
 - ? Continuous dissemination of advisories and weather updates to FOs thru Facebook
 - ? Messenger group chats;
 - ? Activated Disaster Monitoring and Reporting Systems.
16. DILG Occidental Mindoro:
 - ? Informed all LGUs in the province on the updates on the weather
 - ? disturbance.
 - ? Advised LCEs, through the MLGOOs, to take the necessary
 - ? preparedness protocols.

? Activated EOC and DORMS.

17. DILG Oriental Mindoro

? The DILG Oriental Mindoro Provincial Office cascaded weather updates to the LGUs through the DILG Field Officers

? The DILG Field Officers participated in the respective MDRRMC meetings to ensure their LGUs are prepared

18. DILG Palawan:

? Informed all LGUs in the province on the updates on STS ODETTE

? Advised LCEs to take the necessary

? Provide information to all concerned MLGOOs regarding STS ODETTE thru mobile phones and emails

? Continuous monitoring of STS ODETTE and its possible effects to the province

19. DILG Romblon:

? Activated OpCen

? Follow up reports on Proof of Service and Checklist for

? Preparedness Action of LGU and other related

? information

? Shared weather forecast post from DOST- PAGASA

? Facebook Page to the FOs

? Continuous dissemination of Advisories and Weather

? Updates thru Facebook Messenger Group Chat to Fos

? Advised the concerned LGUs to establish critical preparedness based on Operation Listo Protocols.

? Ensured that the LGUs are actively carrying out actions enjoined in Operation Listo Protocols.

? Vigilant monitoring and reporting of weather disturbances and other incidents.

20. DILG Puerto Princesa City:

? Attended PDRA on December 14, 2021 and discussed the required actions as indicated in the dorns cloud reports.

? Sent Weather Bulletin thru facebook platform to the City Disaster Risk Reduction and Management Officer.

? Advised the above said to activate LGU Operation Center (Opcen) and take actions based on Operation Listo Protocols.

? Advised him further to periodically render reports on actions taken by the LGU. Also gave him templates that will serve as guide on the courses of actions.

? Activated Emergency Operation Center and Disaster Monitoring and Reporting System and initially accomplished the Regional Preparedness Monitoring Sheet in the Hydrometeorological folder in the cloud reports.

DSWD MIMAROPA

1. Issued Preparations and Response protocols and activation of Response Cluster Virtual EOC for TS Outside PAR (Odette).

2. Ensure SWADT Offices are alerted to monitor daily local weather conditions, related eventualities, bulletins, warnings, and other advisories issued by the DOST-PAGASA, DENR-MGB, and other surveillance agencies.

3. Ensure provision of information to all concerned offices, divisions, sections, and units and on-call status of the expanded R/P/C/M QRTs together with special projects staff on a 24/7 basis for possible activation of Virtual and Regional Emergency Operation Center and augmentation to respond in case any untoward incidents and eventualities are reported.

4. Close coordination with the Office of Civil Defense (OCD) and RDRRMC MIMAROPA for any updates, for monitoring purposes and response mechanism for areas that will be affected.

5. Submit regular DROMIC Situational Report as needed by the situation, highlighting the latest situation updates, camp coordination and camp management, internally displaced person protection, and updates on provision food and non-food items, as well as a summary of damaged houses and response needed.

6. Standby logistical equipment and workforce through coordination with SWADT Offices and concerned LGUs on the management of stranded passengers, if any, from ports and terminals.

7. Ensure that there is an on-call truck/s and disaster vehicle/s available for delivery of goods and possible deployment of Regional staff for augmentation support to areas that will be affected.

8. Coordinate with the Information and Communication Technology Management Unit (ICTMU) to be on standby status to ensure a robust communication system.

9. Stockpile food and non-food items in the 5 provinces of MIMAROPA.

10. Ongoing repacking of Family Food Packs in the Province of Palawan to support the resource augmentation of LGUs with request and other affected municipalities.
11. Deployment of Regional DRMD staff to the provinces of Occidental Mindoro, Oriental Mindoro, Romblon, and Palawan and ensure standby of fleet vehicles in preparation for the possible effects of the Tropical Cyclone.
12. Provided/delivered 82 modular tents to 9 municipalities (Alcantara, Calatrava, Ferrol, Looc, Odiongan, San Agustin, San Andres, Sta Fe and Sta. Maria)
13. Coordination with PSWDOs regarding the hauling/delivery of the 500 modular tents to all City/ Municipalities of MIMAROPA ready for hauling/deliver.
14. Attended Disaster Response Cluster consultation dialogue to present updates on the efforts of response cluster member agencies regarding Typhoon Odette. Likewise, discussed/address issues and concerns arising during disaster response operation.
15. Close coordination with the DSWD Region CALABARZON with regards to their augmentation and hauling of F/NFIs to the Province of Palawan.
16. With approved replenishment of airtime services for the Satellite Phone to support the data gathering and capturing of pertinent details regarding the disaster response for TY Odette.
- Coordinated with NROC, Air Asia, OCD, AFP, and PCG Oriental Mindoro with regards to hauling and transportation of Family Food Packs. To date, the 1) 2,600 FFPs were already delivered to the Municipality of Roxas, Palawan. 2) A total of 5,000 FFPs already loaded to another coast guard vessel bound to Puerto Princesa City. The expected time of departure (ETD) will be tomorrow, Dec. 24, 2021, at 8 a.m. and the Expected Time of Arrival will be on December 26, 2021, 8:00 am. 3) 20 FFPs were already received and escorted by our QRT on duty in the Municipality of El Nido via Air Swift.
17. Air Swift is also committed to deliver a total of 230 FFPs to the Municipality of El Nido every time they have a flight schedule.
18. Attendance at the inter-agency meeting to provide an update on the response effort of the department.
19. Aerial viewing and an ocular visit to disaster-stricken areas was conducted to validate and assess the extent of damage.
20. With ongoing Rapid Damaged Assessment and Needs Analysis (RDANA) to greatly affected areas.
21. A total of 61 families benefitted from the financial assistance provided by the Assistance for Individuals in Crisis Situation (AICS) in the Municipality of Kalayaan; With ongoing payout to other affected municipalities, number of paid beneficiaries will be reflected to the next reporting schedule.
22. Attended a consultation dialogue with NRLMB and Field Office CALABARZON to discuss their augmentation plan to Region MIMAROPA. As agreed, the FO CALABARZON will provide the following F/NFIs to FO MIMAROPA as initial augmentation to support the immediate needs of affected families/individuals in the Province of Palawan with breakdown as follows: Family Food Packs (2,000); Sleeping Kits (1,000); Family Tent (500); Modular Tent (500).
23. With ongoing distribution of Financial Assistance to 61 families with damaged houses in Municipality of Kalayaan amounting to Php 3,000.00 pesos each family.
24. Attended the Joint RDRRMC MIMAROPA - PDRRMC Palawan - CDRRMC Puerto Princesa Meeting re TY Odette Response Operations in Puerto Princesa City, Palawan, 29 December 2021.
25. Attended Disaster Response Cluster consultation dialogue to present updates on the efforts of response cluster member agencies regarding Typhoon Odette. Likewise, discussed/addressed issues and concerns arising during disaster response operations.
26. Close coordination with the DSWD Region CALABARZON with regards to their augmentation and hauling of F/NFIs for the Province of Palawan.
27. With approved replenishment of airtime services for the Satellite Phone to support the data gathering and capturing of pertinent details regarding the disaster response for TY Odette.
28. Coordinated with NROC, Air Asia, OCD, AFP, and PCG Oriental Mindoro with regards to hauling and transportation of Family Food Packs.
29. Attendance at the inter-agency meeting to provide an update on the response effort of the department.
30. Aerial viewing and an ocular visit to disaster-stricken areas were conducted to validate and assess the extent of the damage.
31. Attended Inter-Office Meeting both in the Regional and Central Office to present updates, issues, and concerns on the ongoing disaster response operation and ways forward.

DOH MIMAROPA

1. Prepositioned drugs and medicines in Regional Office and Provincial DOH Offices.
 2. Prepositioned Dome Tents in strategic areas and areas of concern for health services.
 3. Prepositioned hygiene kit in strategic areas and areas of concern for health services.
 3. Prepositioned jerry cans in strategic areas and areas of concern for health services.
 4. Activation of Code Alert in the DOH Regional Office, Provincial DOH Offices and DOH-Retained Hospitals through the Health Emergency Response and Operation Center.
 5. Prepare HEARS (Health Emergency Alert Reporting System) reports and properly disseminate these to all concerned units and agencies, e.g., heads of the health offices (DOH-HEMB, OCD, RDRRMC, and other concerned offices).
 6. Monitor all health and health-related events on a 24/7 basis, including all regional and local events and incidents with potential impact to a particular area or the region as a whole.
 7. Ascertain the timely mobilization, proper prioritization and maximum utilization of resources, and minimization of wastage.
 8. Incident Command System established.
 9. IMT for Hydro-meteorological hazards on Stand by.
 10. Placed Response Teams on stand-by for possible deployment.
 11. Checked inventory of logistics in all warehouses (Regional & Provincial).
 12. Ensure availability of vehicles and drivers 24/7
 13. Placed standby administrative staff, engineers, security and safety officers.
 14. Anticipated escalation of incident and start preparing necessary documents in case Petty Cash amounting to 50,000 (monthly) will be needed
- Monitoring of the status of Cold Chain in the Provinces.
15. Established the direction and the points of command, control and communication during anticipated escalation of the event.
 16. Anticipated scenarios and alerts and guide additional teams going to the site as needed.
 17. Coordinate with regional hospitals for their preparedness and availability of back-up teams.
 18. Ensure that all communication equipment (e.g., radio, mobile phones) are always available, functional and ready for use in emergencies and disasters.
 19. Coordinate with all health-related response efforts to major health emergencies and disasters.
 20. Facilitated the issuance of appropriate warnings to all concerned health offices and facilities in anticipation of impending emergencies.

BFP MIMAROPA

1. All identified available resources are to be mobilized in coordination with other law enforcers, Local Government Unit, Non-governmental Organizations, as well as the members of the community.
2. Deployed Search and Rescue Teams in the Municipality of Dumaran, Palawan.
3. Coordination with CDRRMC-EOC
4. Organized SAR team and conducted Search and Rescue and Retrieval at different Barangays.
5. Assisted on transportation of evacuees to evacuation centers.
6. Conducted Search and Rescue and Retrieval at different Barangays.
7. Conducted clearing operations at different Barangays.
8. Dispatched 1 team to assist in Search and Retrieval of missing persons in Northeast Cluster barangays.
9. Conducted retrieval operations of 1 missing person at Barangay Langogan, Puerto Princesa City, Palawan.
10. Conducted Feeding Program for affected families at Sitio Macandring, Brgy. Langogan, Puerto Princesa City, Palawan..
11. Conducted clearing operations at Brgy. Langogan interior, from Sitio Macandring to Langogan proper,

Puerto Princesa City, Palawan..

12. Conducted Community Pantry Program/Activity to affected residence at Brgy. Binduyan, Puerto Princesa City, Palawan.

13. Assisted on unloading of 287 boxes of bottled water donated by OCD-National at City Coliseum, Puerto Princesa City, Palawan.

14. Assisted on preparations of 2nd wave food supplies to be delivered to different evacuation centers

15. Assisted on preparations and hauling of 2nd wave food supplies to be delivered to different evacuation centers

PIA MIMAROPA

1.Reporting situation updates to DOST-PAG-ASA

2.News items from MGB MIMAROPA and other council member agency updates are disseminated to media practitioners and stakeholders in the provinces and municipalities by our Information Center Managers (ICMs) as well as posted on our social media assets.

3.ICMs shares all advisories and updates from RDRRMC members prior, during and after passing of TY Odette and report typhoon related events in the area

PCG SOUTHERN TAGALOG

1. Conduct of inventory of deployable response group and ensure its readiness in case of response operations.

PRO MIMAROPA

1. Conduct inventory of available resources, personnel, vehicles, equipment and other resources that can be utilized for the response operations.

2. Activated its Regional Disaster Incident Management Task Group.\

3. Palawan Provincial Police Office (PALPPO): Provided personnel for repacking and hauling of Relief Goods.

4. PHILIPPINE NATIONAL POLICE – PUERTO PRINCESA STATION:

-Detailed security personnel to all evacuation center in Puerto Princesa City, Palawan.

-Assisted on clearing operations in different affected areas in Puerto Princesa City, Palawan.

-Assisted on preparations and distribution of food supplies to different evacuation areas Puerto Princesa City, Palawan..

-Distributed relief goods to 150 families at Purok Matahimik, Sitio Bucana, Brgy. Iwahig evacuation center Puerto Princesa City, Palawan, in coordination with DSWD.

-Pledged support to convoy water delivery truck of PPCWD in their water injecting activity and drinking water delivery to evacuation centers in Puerto Princesa City, Palawan..

- Assisted the DPWH in the enforcement of one lane and 10 tons load capacity for light vehicles passing Tanabag Bridge, Puerto Princesa City, Palawan..

-Conducted visitation and gift- giving/relief operations to the evacuees of Don Ramon Roces Elementary School, Brgy. Bagong Sikat, Brgy. Banca-bancao and Brgy. Irawan, Puerto Princesa City, Palawan..

-Assisted in hauling of 400 sacks of rice at PSU Gymnasium, Puerto Princesa City, Palawan..

-Continues assistance on preparations of food supplies to be delivered to different evacuation centers in Puerto Princesa City, Palawan.

-Assisted on hauling/loading of 287 boxes of bottled waters donated by OCD-National from PPIA to City Coliseum, Puerto Princesa City, Palawan.

-Assisted on hauling of relief food packs to be delivered to different evacuation center in Puerto Princesa City, Palawan.

-Assisted on loading of family food packs to be delivered to Brgy. Bacungan and Sta. Cruz, Puerto Princesa City, Palawan..

-Assisted on preparations and loading of 2nd wave food supplies to be delivered to different evacuation centers in Puerto Princesa City, Palawan.

-Regional Director PRO MIMAROPA and his personnel, distributed food packs and conducted gift-giving (100 pcs. loot bags) to the children affected by Typhoon “Odette” at Brgy. Irawan, Puerto Princesa City, Palawan.

5. PNP-MARITIME:

-Assisted on the provision of food and non-food items to evacuation centers in Puerto Princesa City, Palawan

-Conducted search, rescue and retrieval operations of 2 missing individuals at Brgy. Tanabag, Puerto Princesa City, Palawan.

-Assisted on the transportation and distribution of relief goods to affected residents of Brgy. Langogan, Puerto Princesa City, Palawan.

JOINT TASK FORCE INTEGRATED - CRISIS ACTION AND RESPONSE TO EMERGENCIES (JTF I-CARE)

1. Response teams on standby for possible deployment and SRR operations.
2. Issued Warning Order to activate DRU/TOWW EOC with admin support.
3. Trimming of branches posing hazard to the units.
4. Secured/uninstalling of CEISS antennas.
5. Secured dangling wires and other loose equipment.
6. Operational check of DRU equipment.
7. Mustering of HADR members with PPEs and 3-day provisions.
8. Prepare radio equipment and perform communications check.
9. Prepare 7-day food provision (deployable).
10. Conduct refresher on typhoons and floods.
11. Coordinate with Local DRRMO EOCs.
12. Checked status of mobility equipment.
13. Deployment of One (1) Flood/Typhoon/Tsunami Rescue Team onboard KM250 with Rubber Boat and outboard motor, departed ABAB, 0553H December 16, 2021 for Dumaran, Palawan
14. Conducted aerial assessment at northern Palawan.
15. Provided Army Reservists (4th ARCEN) for repacking and hauling of Relief Goods.
16. Conducted aerial assessment in Southern Palawan and Northern Palawan particularly in the areas of Calandagan, Paly Island, Green Island, Sta. Teresita and Danleg, Dumaran.
17. Conducted MARPAT/SOVPAT and transported the relief goods from OBD, Olugan Bay Puerto Princesa City Palawan enroute to nine (9) KIG features. (BOW NR:FF151)
18. Transported family food packs from Puerto Princesa City to Dumaran Island, Palawan on December 25, 2021.(BOW NR:LS551)
19. Conducted MARPAT and transported family food packs from Buliluyan Pier, Buliluyan enroute to Rizal Reef Station on December 25, 2021.(BOW NR:AC71)
20. Conducted ship to shore to unload the relief goods from LS551 intended to Dumaran Island on December 25, 2021.(BOW NR:PC381)
21. Conducted ship to shore to unload relief goods from FF150 on December 25, 2021.(BOW NR:PC375)
22. Conducted MARPAT/ transported relief goods from Cavite to Puerto Princesa City, Palawan on December 25, 2021. (BOW NR:LC294)
23. Transported assorted relief goods from Olongapo City, Zambales enroute to Puerto Princesa City on December 25, 2021. (BOW NR:FF150)
24. NIFW TRANSPORT SERVICE UNIT: Conducted hauling of relief goods from FF150 with one M35, ONE KM250 (WESCOM) and one KM450 TRUCK from 2LT Lagare Pier, Tidepol Point, Parola, Compound Puerto Princesa City to HNFN, NSAJ as of 251530H DEC 2021.
25. NAVAL STATION CARLITO CUNANAN (NSCC) & 31ST CEC, NCEBDE: Conducted road clearing operations at Brgy. Macarascas, Puerto Princesa City on December 25, 2021.
26. NIFW TRANSPORT SERVICE UNIT - KM250 (WESCOM): Transported Relief Goods to Brgy. Lucbuan , Puerto Princesa City, Palawan and to San Exequiel Moreno Parish, Brgy. Macarascas, Puerto Princesa City.
27. Provided service vehicle with personnel and assisted on the transportation of water containers to evacuation centers in Puerto Princesa City, Palawan.
28. Conducted aerial assessment of extent of physical damages brought by Ty Odette in Puerto Princesa City
29. Conducted road survey from City proper to Brgy.Langogan, Puerto Princesa City, Palawan..
30. Assisted on preparations and distribution of food supplies to different evacuation areas in Puerto Princesa City, Palawan..
- 31 Assisted the NGO volunteers in the transportation and distribution of relief goods to Brgy. Tanabag, Concepcion and Langogan, Puerto Princesa City, Palawan.
33. Provided service vehicle for NGO volunteers going to Brgy. Tanabag, Puerto Princesa City, Palawan for relief operations.
- 34 NAVFORWEST conducted clearing operations and Rapid Damage and Needs Assessment in the vicinity of Puerto Princesa City.

35. Provided service vehicle with personnel and assisted Palawan News Team on the transportation of food packs to Bgy. Lucbuan, Puerto Princesa City, Palawan.
36. Assisted on loading of family food packs to be delivered to Brgy. Bacungan and Sta. Cruz, in Puerto Princesa City, Palawan.
37. Assisted on preparations and loading of 2nd wave food supplies to be delivered to different evacuation centers in Puerto Princesa City, Palawan.

203rd INFANTRY BRIGADE

1. All DRTUs deployed, augmented and on standby alert for possible HADR Operations.
2. Continuous Monitoring and Coordination with PDRRMC/RDDRC.
3. H203 alerted eight (8) DRO teams, prepared three (3) KM250 and Seven (7) KM450 trucks and alerted three (3) medical teams with three (3) ambulance of Medical Company.
4. Conducted inventory of personnel, assets and resources.

DICT LUZON CLUSTER 3

1. Alert provincial offices to conduct maintenance check of ICT offices for possible leaks on premises especially in Point of Presence areas (Palawan Office and Albay Office) to assure equipment's safety.
2. Place assets on standby (e.g. VHF/HF Radios, handheld radios, LHG kits, VSAT and satellite phones) within provinces for constant communication.
3. Continuous monitoring of Wi-Fi sites before disaster as baseline data for checking of availability of ICT services and facilities during and post disaster.
4. Constant monitoring of installed IP radios and communications devices to ensure the free Wi-Fi's accessibility.
5. Close coordination with DRRM offices, different ETC volunteer groups and different LGUs for monitoring of emergency communication cluster, different Tech4ED Centers and free Wi-Fi sites.
6. Advise checking of generator sets and oil in preparation for possible power outage during typhoons and low pressure areas in DICT LC 3's area of responsibility.
7. DICT Romblon lent four (4) low powered generator sets to Local Government Units: LGU Ferrol, LGU Sta. Fe, LGU Sta. Maria, and Comod-om in LGU Alcantara
8. Lent LTE Router with sim card to San Andres MDRRMO to support their internet connections.
9. Provided internet connectivity to EOC Puerto Princesa City, Palawan DRRM Office using LHG Kit as support to unstable data connection
10. Installed VSAT in PDRRMO Headquarters, Palawan
11. Provided 5 portable generator sets to be installed to affected Northern Barangays.
12. Pledged 1 unit of Satellite Phone to CDRRMC EOC.
13. Activated Virtual EOC
14. Conduct of Virtual Emergency Operations Center and monitoring/reporting of DICT Provincial Offices.
15. Attended PDRRMC Marinduque Meeting with different disaster response team in preparation for TS Odette
16. Monitored readily deployable emergency telecommunications equipment in support to ICT requirements for each Municipalities.
17. Lending of LTE Router (with sim card) to Romblon PDRRMO to support their operations needing internet connectivity
18. Attended Virtual EOC Meeting conducted by Office of Civil Defense Region 4B
19. DICT Romblon lent four (4) low powered generator sets to Local Government Units: LGU Ferrol, LGU Sta. Fe, LGU Sta. Maria, and Comod-om in LGU Alcantara
20. Lent LTE Router with sim card to San Andres MDRRMO to support their internet connections.
21. Provided internet connectivity to EOC Puerto Princesa City, Palawan DRRM Office using LHG Kit as support to unstable data connection.

22. Successfully restored ICOM Radio of DICT Palawan and already established connection with DICT Central office.
23. DICT Palawan offering gadget charging through solar set-up for public and calls for DOH personnel through the satellite phone.
24. Attended emergency coordination meeting with DPWH for Palawan province. DICT to provide VSAT equipment to be installed in DICT Puerto Princesa.
25. Offering of free Konek Tawag Services to Palawēños
26. Attendance/participation to the Rapid Damage and Needs Assessment of the Office of Civil Defense
27. Continuous coordination with contractor for delivery of emergency equipment for deployment to Palawan.
28. Coordination with Philippine Coast guard and Office of Civil Defense 4B for the transport of VSAT equipment to Palawan.
29. Coordinated with OCD and DICT DRRMD on the deployment of the VSAT equipment and other devices to Palawan
30. Assisted DSWD Palawan for the restoration of their internet communications equipment
31. Assisted Bureau of Customs for their online transactions through the use of DICT Palawan's Free WiFi service
32. Coordination with Coast Guard Central Officers for Puerto Princesa City immediate dispatch of VSATs
33. Received three (3) units of VSAT to Puerto Princesa via air cargo
34. Attended PDRRMO Meeting in VJR Hall Palawan Provincial Capitol
35. Attendance to the Virtual Teleconferencing Meeting for the Emergency Operations Cluster for typhoon Odette facilitated by OCD MIMAROPA
36. Conducted site inspection for VSAT location at Provincial Capitol of Palawan
37. Installation of VSAT equipment at Provincial Disaster Risk Reduction Management Council of Palawan
38. Attended DICT Typhoon Odette Virtual Kamustahan
39. Installation of VSAT equipment and access points at Palawan Provincial Disaster Risk Reduction Management Office
40. Initial configuration of 2 more VSAT equipment for deployment to Palawan EOC and DICT Palawan Offices
41. Unloaded additional VSAT equipment transported to Puerto Princesa through the Philippine Coast Guard's shipping vessel.
42. Lent 5 units of portable generator sets to Puerto Princesa EOC for deployment to barangays with no electric supply.
43. Installed VSAT equipment at Roxas Municipal Hall (currently occupied by evacuees due to typhoon Odette)
44. Continuous offering of free Konek Tawag Services to Palawēños
45. Configuration and initial installation of VSAT equipment at LGU San Vicente
46. Attended ETC meeting with different member agencies
47. Attendance to Joint PDRRM-CDRRM-RDRRM Meeting for TD Odette in Palawan
48. Installation of VSAT equipment in Paly Island, Taytay
49. Coordination with different the City of Puerto Princesa for the deployment of the 5 borrowed portable generator sets
50. Communicated with telco providers of their status of restoration in Palawan
51. Coordination with different barangays for possible deployment of the remaining units of generator set within Puerto Princesa with no power supply yet.
52. Checking and initial preparation of the generator sets to be deployed in target barangays with no commercial power available yet: Babuyan, San Rafael, Manalo, Langogan, Bahile, Macarascas, and Cabayugan. Puerto Princesa City.
53. Consolidation of testimonials from clients served by DICT Palawan's KonekTawag Services in Puerto Princesa, Roxas, San Vicente and Taytay.
54. Attendance to Pre-coordination Meeting regarding the conduct of Post Disaster Needs Assessment

PDRRMC PALAWAN

1. Issued Executive Order No. 087 s. 2021 re Suspension of Work in all government and private establishments, including all forms of school classes in all levels in Northern Municipalities of Palawan on December 17-19, 2021.
2. Issued No Sail Policy all over the Province of Palawan as of 16 December 2021.
3. Conduct of Pre-Disaster Risk Assessment on 0900H 14 December 2021 through virtual teleconferencing app with attendees from the Response Cluster agencies and Local DRRMOs.
4. Activation of Emergency Operations Center (EOC) for TY Odette at 2000H 15 December 2021 with RED ALERT.

5. Conduct of disaster response inspection in potentially affected areas.
6. Visitation of the local DRRMOs, inspecting their response capability and actions for the anticipated storm.
7. Monitoring of effects of TY Odette in Palawan.
8. Conduct of repositioning of response equipment, food and non-food items.
9. Inspection and preparation of evacuation centers for possible activation.
10. Inspection of Emergency Warning Systems (EWS).
11. Coordination with the Response Cluster.
12. Produce timely Situation Reports for TY Odette.
13. Dissemination of Public Weather Advisories and other relevant reports.
14. Deployment of One (1) Team to Dumaran, Palawan.
15. Continuous provision of weather updates to concerned member agencies and local government units.
16. Provincial Information Office (PIO)
 - a. Provided emergency communications personnel to aid in the efforts for response.
 - b. Establish emergency communications in Roxas, Palawan.
 - c. Assist in coordination efforts with response cluster for response operations.
17. Provincial Engineering Office (PEO): Provided personnel to assist in the rapid damage assessment and needs analysis to be conducted at Araceli, Palawan
18. Provincial Equipment Pool Office (PEPO)
 - a. Provided heavy equipment for TY Odette response operations.
 - b. Conducted road clearing in PPC outskirts (Maoyon area) to make passage for northbound travel and allow the response cluster to deliver assistance more rapidly.

PDRPMC OCCIDENTAL MINDORO

1. Suspension of work all offices (public and private) as of December 16, 2021 municipalities of Sablayan and Calintaan starting December 17, 2021.
2. Suspension of work in all local, national and private offices as of in the all municipalities in the Province of Occidental Mindoro starting December 17, 2021.
3. Issued Executive Order No. 26 s. 2021 An order mandating suspension of classes in all levels both public and private, and work in all local, national and private offices on 17 December 2021 (Friday) in the entire province of Occidental Mindoro, as preemptive measure in anticipation of the disruptive effects of TY "Odette" (ICN:RAI)

PDRPMC ROMBLON

1. Conduct PDRA Core Group Meeting.
2. Activation of EOC.
3. Close monitoring of weather updates from PAGASA for dissemination.
4. Conduct inventory of resources and ensure availability of Evacuation Center for possible pre-emptive evacuation.
5. Monitor water level and flood controls and river dikes and implement necessary safety measures.
6. Remind all MDRRMOs to stay alert and monitor their respective areas.
7. Conduct inventory and ensure operational readiness of all DRRM equipment .
8. Ensure availability of communication equipment.
9. Stockpiling of relief goods and medicines.
10. Coordinate with PCG re implementation of No Sail Policy.
11. Issuance of Memo for the suspension of works and classes in case of heavy rains.
12. Recall and generation of trained volunteers in case of floods.
13. Ensure availability of fuel, oil and lubricants for rescue vehicles and heavy equipment.
14. Issued Memorandum Order No. 239 s. 2021 re Conduct of Forced Evacuation

PDRPMC MARINDUQUE

1. Maintain Red Alert Status.
2. Coordination with MDRRMOs re: Preparedness Measures and Actions Taken.
3. Continuous monitoring of Weather Updates and posting in Social Media.
4. Issued PDRPMC Memo 13 – 2021 – EPR Protocol.

5. Conducted PDRA Core Group Meeting, December 15, 2021, 9AM.
6. The Response Clusters are on stand - by.
7. Monitoring of NDRRMC Situation Dashboard
8. Disseminate Weather Updates/Advisories through Social Media Platforms
9. Attended RDRRMC PDRA Analyst Group Meeting, December 13, 2021
10. Attended RDRRMC PDRA Analyst Group Meeting, December 14, 2021
11. Issued PDRRMC Memo 13 – 2021 re: EPR Protocol
12. Attended RDRRMC PDRA Core Group Meeting, December 15, 2021
13. Issued PDRRMC Memo 14 – 2021 re: Reiteration of Red Alert Status and Activation of EOC and Response Clusters
14. Issued PDRRMC Advisory No 1 – Issuance of No Sail Policy
15. Issued PDRRMC Advisory No. 2 – Issuance of Pre - Emptive Evacuation
16. PDRRMO deployed 5 unit NX 100 IP radio to MDRRMO Torrijos

PDRRMC ORIENTAL MINDORO

1. Activation of the Provincial Emergency Operation Center for COVID-19 and Severe Tropical Storm Outside PAR (TS “RAI”).
2. Five (5) PDRRMO personnel on duty at the Provincial DRRM Office.
3. Three (3) PDRRMO and GSMAC personnel on duty at the Provincial EOC.
4. Four (4) PDRRMO and GSMAC personnel deployed from 7:00 AM – 3:00 PM at Calapan Port.
5. Province wide monitoring of weather condition and untoward incidents thru text and multimedia from MDRRMOs.
6. Documentation and submission of reports.
7. Scheduled PDRA/ PDRRM Council Meeting on December 14, 2021 at 2:00 PM.
8. Coordinate with Local DRRM Offices re: status of weather conditions in their AOR.
9. Coordination with local ports re: status of trips and stranded passengers, rolling cargoes and private vehicles.
10. Activation of the Provincial Emergency Operation Center - 24/7.
11. Monitoring of possible track of the Tropical Storm.
12. Information dissemination thru social media.
13. Inventory of stockpiled food and non-food items ready for distribution to the affected population.
14. Coordination with PEO re: standby dump trucks for rescue operations and relief distributions
15. Standby duty at EOC.
16. Issuance of Executive Order no. 59 re Executive order suspending work in all government and private offices and institutions in the Province of Oriental Mindoro on 17 December 2021 due to Typhoon Odette (Rai)

CDRRMC CALAPAN CITY, ORIENTAL MINDORO

1. Continuous 3-hourly monitoring of the water levels of major river basins namely: Panggalaan, Bucayao and Patas.
2. Coordinated with the barangays to remind them to prepare and informed them of the possible effects of the severe tropical storm.
3. Scheduled PDRA tomorrow, Dec. 15, 2021 at 10:30 AM.
4. Preparation of disaster equipment.
5. Roving and monitoring of rivers and flood-prone areas.
6. Information dissemination re: possible effects of TS “RAI” once it enter PAR in all barangays especially coastal barangays and flood-prone areas
7. Standby duty at EOC.
8. With existing MOU (NFA).

MDRRMC PUERTO GALERA, ORIENTAL MINDORO

1. Monitoring of barangays especially coastal barangays and flood-prone areas.
2. Town crier in all barangays.
3. MDRRMC Meeting was conducted yesterday, Dec. 13, 2021 at 9:00 AM.
4. Standby duty at EOC.
5. With stockpiled food items.
6. EOC remains activated with 24 hour monitoring duty
7. Regular updates given to all BDRRMC on the track of Typhoon Odette. Also, advised to activate their Operation Center for 24 hours monitoring duty.

8. Provide public advisory on the track of Typhoon Odette from time to time using PAGASA Tropical Cyclone Bulletin
9. Conducted monitoring of all river ways and waterways.
10. Coordinated with SAR Team (MPS, TPU, BFP, PCG, AFP, RMFB, and Maritime) to request for the repositioning of their manpower for any possible deployment.

MDRRMC SAN TEODORO, ORIENTAL MINDORO

1. PDRA scheduled on December 15, 2021, 9:00 AM.
2. Information dissemination re: possible effects of TS "RAI" once it enter PAR in all barangays especially coastal barangays and flood-prone areas.
3. Roving and monitoring of rivers and waterways.
4. Standby duty at EOC.
5. With stockpiled food items.

MDRRMC BACO, ORIENTAL MINDORO

1. Preparation of disaster equipment
2. Conducted MDRRMC meeting with barangay captains today (December 13, 2021 at 10:00 AM.
3. Stockpiling of food and non-food items for distribution to the affected population.
4. Roving and monitoring of rivers and flood-prone areas.
5. Information dissemination re: possible effects of TS "RAI" once it enter PAR in all barangays especially coastal barangays and flood-prone areas.
6. Standby duty at EOC.
7. With stockpiled food items.

MDRRMC NAUJAN, ORIENTAL MINDORO

1. Information dissemination thru town crier re: possible effects of TS "RAI" once it enter PAR in all barangays especially coastal barangays and flood prone areas.
2. Alerted all barangay officials re: preparation for TS RAI.
3. Roving and monitoring of rivers and waterways.
4. Standby duty at EOC.
5. Wiith stockpiled food items.

MDRRMC SOCORRO, ORIENTAL MINDORO

1. Conducted MDRRMC Meeting today, (December 14, 2021), 11:00 AM.
2. Roving and monitoring of rivers and flood-prone areas.
3. Standby duty at EOC.
4. With stockpiled food items.

MDRRMC VICTORIA, ORIENTAL MINDORO

1. 24/7 monitoring of rivers and areas to be affected.
2. Stockpiling of food items at MDRRMO Warehouse for distribution to the affected population.
3. Standby duty at EOC with stockpiled food items.

MDRRMC POLA, ORIENTAL MINDORO

1. Monitoring of rivers and waterways.
2. Standby duty at EOC.

MDRRMC GLORIA, ORIENTAL MINDORO

1. Scheduled PDRA on December 14, 2021 1:00 PM.
2. Monitoring of typhoon track.
3. Standby duty at EOC.

4. With stockpiled food items.

MDRRMC BANSUD, ORIENTAL MINDORO

1. Scheduled MDRRMC Meeting on December 14, 2021 2:00 pm to discuss preparedness measures for TS RAI.
2. Standby duty at EOC.

MDRRMC BONGABONG, ORIENTAL MINDORO

1. Scheduled MDRRMC Meeting on December 14, 2021 2:00 pm to discuss preparedness measures for TS RAI.
2. Delivered letter to coastal barangays re: sailing policy.
3. Standby duty at EOC and deployed team to monitor water level .
4. With existing MOU (NFA, Groceries and Fuel).

MDRRMC ROXAS, ORIENTAL MINDORO

1. Scheduled MDRRMC Meeting on December 15, 2021 10:00 AM to discuss preparedness measures for TS RAI.
2. Alerted barangay officials re: possible effects of TS RAI in their AOR.
3. Standby duty at EOC.
4. With stockpiled food items.
5. Issued Executive Order No. 028-2021 an Executive order declaring the suspension of work both in private and public offices.

MDRRMC MANSALAY, ORIENTAL MINDORO

1. Preparation of disaster equipment.
2. Monitoring of rivers and waterways.
3. Standby duty at EOC.

MDRRMC BULALACAO, ORIENTAL MINDORO

1. Alerted barangay officials re: possible effects of TS RAI in their AOR.
2. Standby duty at EOC.
3. With stockpiled food items.

MDRRMC BOAC, MARINDUQUE

1. Maintain Red Alert Status.
2. Continuous monitoring with PAGASA Weather Updates.
3. Disseminate Weather Updates/Advisories to 61 barangays thru text brigade and social media.
4. Conducted PDRA Meeting, December 15, 2021.
5. Issued MDRRMC Memo No. 02 – 2021 re Reiteration of Red Alert Status and Activation of EOC ICOW STS RAI
6. Attended PDRRMC PDRA Core Group Meeting, December 15, 2021
7. Conducted MDRRMC PDRA Meeting, December 15, 2021
8. Bureau of Fire Protection conducted bandillo at Seaside, Ilaya at Población Barangays, 04:20 in the afternoon Boac Municipal Police Station conducted bandillo at Ilaya Barangays, 04:30 in the afternoon
9. Boac Municipal Police Station conducted bandillo at Ilaya Barangays, 04:30 in the afternoon
10. Boac Municipal Police Station conducted bandillo at Ilaya II Barangays, 11:30 in the morning
11. Bureau of Fire Protection conducted bandillo and water level monitoring at Boac River, Biglang Awa Bridge
12. MDRRMO conducted water level monitoring at Boac River, Biglang Awa Bridge, 02:20PM

13. Boac MPS conducted inspection and monitoring of water level at Biglang Awa Bridge, Kabilang Ilog Bridge and other flood prone areas in the municipality
14. Issuance of MDRRMC Advisory No. 01 – 2021, Issuance of No Sail Policy
15. Issuance of MDRRMC Advisory No. 02 – 2021, Issuance of Pre-Emptive Evacuation
16. Issuance of Patalastas “Bagyong Odette” (Warning Advisory) disseminated thru social media platform and thru bandillo

MDRRMC BUENAVISTA, MARINDUQUE

1. Maintain Red Alert Status.
2. Disseminated Weather Advisories to 15 BDRRMC via SMS and Social Media Platforms. And Advised to De clogged all spillways and Canals.
3. Hourly monitoring of Accumulated Rainfall via CBFWS Digital Rain Gauges.
4. Weather Bulletins are broadcasted via FM Station-Radio Kamalindig.
5. Coordination with BDRRMC re: Preparedness Measures and Actions Taken.
6. Continuous monitoring of Weather Updates and posting in Social Media.
7. Conducted PDRA Meeting. December 15, 2021.
8. The Response Clusters are on stand-by.
9. Bandilyo and Monitoring of Rivers, Canals, and other prone areas.
10. Monitoring of Weather update thru MDRRM Office
11. Advice Barangay Kagawad to Monitor their household.
12. Disseminate Weather Updates/Advisories to 15 barangays thru text brigade and social media
13. Attended PDRRMC PDRA Core Group Meeting, December 15, 2021
14. Conducted MDRRMC PDRA Meeting, December 15, 2021
15. Issued MDRRMC Memo No. 6 s 2021 re Issuance of No Sail Policy
16. Advised Barangay to Conduct Bandilyo specially to Household in prone areas and conduct their PDRA Meeting.
17. Monitoring of Rivers and current situation of AOR.
18. Monitoring at Barangay AOR thru Social Media and Text Message.

MDRRMC GASAN, MARINDUQUE

1. Maintain Red Alert status.
2. Continuous monitoring with PAGASA Weather Updates and COVID 19.
3. Disseminated Weather Updates to 25Barangay DRRMCs thru Social Media and Text Messaging.
4. Prepared all the necessary logistics.
5. Attended PDRRMC PDRA Core Group Meeting, December 15, 2021

MDRRMC MOGPOG, MARINDUQUE

1. Maintain Red Alert Status.
2. Continuous monitoring of Weather Updates (Severe Weather Bulletin).
3. Text blast with the Punong Barangays on the different weather updates from OCD.
4. Coordination with the Punong Barangays on the Preparedness Measures in their AOR's.
5. Attended PDRRMC PDRA Core Group Meeting, December 15, 2021
6. Issued MDRRMC Advisory No. 1 re TEXT BLAST FOR ALL THE BARANGAY CAPTAINS Re: Preparedness Measures and Conduct of PDRA
7. Issued MDRRMC Advisory No. 2 re MESSAGE FROM THE LOCAL CHIEF EXECUTIVE REGARDING THE “NO SAIL POLICY”
8. Issued MDRRMC Advisory No. 3 re MESSAGE FROM THE LOCAL CHIEF EXECUTIVE REGARDING THE ACTIVATION OF THE EMERGENCY OPERATION CENTER

MDRRMC STA CRUZ, MARINDUQUE

1. Maintained Red Alert Status.
2. Continuous monitoring of Weather from PAGASA and Dissemination to All Barangays thru SMS/text blast and official social media accounts.
3. Conducted PDRA Meeting, December 13, 2021.
4. Bandilyo and Monitoring of Rivers, Canals, and other prone areas.

5. Monitoring of Weather update thru MDRRM Office.
6. Advise BDRRM Committee to Monitor their household.
7. Issued No Sail Policy to all type of sea vessels with reference MDRRMC Advisory No. 3-2021 dated December 16, 2021.
8. Conducted MDRRMC PDRA Meeting, December 13, 2021
9. Attended PDRRMC PDRA Core Group Meeting, December 15, 2021
10. Issued MDRRMC Memo No. 7 s2021 re Reiteration of Red Alert Status and Activation of EOC and Response Clusters
11. Issued MDRRMO Advisory No. 3 s2021 re Issuance of No Sail Policy
12. Issued MDRRMO Advisory No. 4 s2021 re Issuance of Pre-Emptive Evacuation
- 13.

MDRRMC TORRIJOS, MARINDUQUE

1. Maintained Red Alert Status.
2. Continuous monitoring of Weather Updates from PAGASA.
3. Forwarded Weather advisories to 25 Barangays thru official GC of BDRRMC.
4. Continuous monitoring of barangay thru official GC of BDRRMCs.
5. Conducted PDRA Meeting, December 13, 2021.
6. Conducted MDRRMC PDRA Meeting, December 14, 2021
7. Attended PDRRMC PDRA Core Group Meeting, December 15, 2021
8. Issued MDRRMC Memo 04 s 2021 re: Reiteration of Red Alert Status at the Municipal DRRMC Emergency Operations Center for TYPHOON "ODETTE" and Activation of the MDRRMC EOC and Response Clusters
9. MDRRMC Advisory No. 1 – 2021 re: Issuance of No Sail Policy
10. MDRRMC Advisory No. 2 – 2021 re: Issuance of Pre-Emptive and Forced Evacuation
11. Some BDRRMCs already conducted information dissemination through "Bandilyo" in their respective area of responsibility;
12. All Barangays already conducted Pre-Disaster Risk Assessment on December 14-15, 2021
13. Inventory of Resources and prepositioning of food and non-food items;
14. Monitoring of flood control and river dikes to ensure the safety and preventive measures for the flood prone barangays;
15. Reiterated Red Alert Status of the MDRRMC Emergency Operation Center at 1:00 o'clock in the afternoon through MDRRMC Memorandum No. 04 s. 2021;
16. MDRRMC Memorandum, No Sail, Pre-Emptive and Forced Evacuation Advisories were distributed and properly received in the barangays;
17. MDRRMO Personnel conducted Information Education regarding Typhoon "Odette" through "Bandilyo" System in the 25 barangays of Torrijos along with the monitoring of rivers;
18. Monitoring of Barangay BDRRMC Emergency Operation Centers with 4 Barangay EOC already activated as of 3:40 pm.
19. MDRRMO Personnel assisted Barangay Malibago in the pre-emptive evacuation of families along landslide prone area in sitio Sinambahan
20. Monitoring of Coastal area in barangay Poblacion

CDRRMC PUERTO PRINCESA CITY, PALAWAN

1. Issued Memoerandum re: Activation of BDRRMC's and CDRRMC Response Units Emergency Operations Center for Severe Tropical Storms Odette (RAI).
2. DOST-PAGASA: Provided timely update and advisories regarding Typhoon Odette
3. CMO-OPLAN LINIS PROGRAM/COLISEUM MANAGEMENT:
 - Assisted on the provision of hot meals and food supplies to evacuation center.
 - Assisted in transporting evacuees to evacuation centers
 - Continued assistance on preparations of 2nd wave food supplies to be delivered to different affected Barangays.
4. CITY INFORMATION OFFICE:
 - Dissemination of weather advisories to the public through SMS, Social Media public post, and radio announcement.
 - Conducted ocular assessment of coastal situation at Puerto Princesa City Baywalk.
 - Dissemination of weather update to the public through SMS, Social Media public post, and radio announcement.

5. City LGOO

- Assisted on TY Odette preparedness activities.
- Augmented DILG-Contact Tracers as support personnel in preparing food and non-food items for evacuation centers.
- Conducted Rapid Damage and Needs Assessment in Urban and Rural Barangays.

6. PHILIPPINE RED CROSS– PALAWAN CHAPTER:

- Coordination with CDRMC-EOC and prepositioning of food and non- food items.
- Assisted on the provision of hot meals to evacuation centers.
- Conducted Rapid Damage and Needs Assessment in Brgy. Tagburos.

7. PALAWAN ELECTRIC COOPERATIVE:

- Assisted on clearing operations of fallen tree with damaged electrical wires
- Continue conducting repairs on distribution lines and systems
- Conducted Rapid Damage Assessment on power lines and electrical posts.

8. PUERTO PRINCESA CITY WATER DISTRICT:

- Provided water supplies to evacuation centers and to Barangays with reported water interruptions.
- Installed fetching faucets in strategic areas in the city direct from the transmission line.
- Provided food packs and roofing materials to those with damaged houses.
- Waiving of penalty charges for water bills for the month of December.
- Continue conducting repairs on water lines and systems.
- Deployed 4 lorry trucks to Northern Barangays together with 3 2cu. Meter tank to be installed at Brgy. Babuyan, Concepcion and Langogan, Puerto Princesa City, Palawan.
- Conducted Water Caravan at Roxas, Palawan and provided sacks of rice at affected Northern Barangays of Puerto Princesa.
- Deployed water tanks to Barangay Langogan (one 1cu.m), Binduyan (two 2cu.m and one 1cu.m), Concepcion (two 1cu.m and one 2cu.m), Tanabag (two 1cu.m) and San Rafael (two 1cu.m). Daily refill to the said water tanks is also conducted.
- Installed 1 unit of 6,000 liters water bladder at Brgy. San Rafael.
- PPCWD conducted rapid damage assessment on main water system in the City.

9. CITY SOCIAL WELFARE AND DEVELOPMENT OFFICE:

- Assisted on gathering data of number of evacuees at evacuation centers.
- Assisted on the provision of food and non-food items to evacuation centers

10. DEPARTMENT OF SOCIAL WELFARE AND DEVELOPMENT OFFICE:

- Assisted on gathering data of number of evacuees at evacuation centers.
- Assisted on the provision of food and non-food items to evacuation centers

11. PALAWAN DEPARTMENT OF HEALTH OFFICE:

- Provided medical supplies for responders and evacuees
- Conducted medical consultation, psychosocial support and first-aid and tetanus vaccination.
- Distributed hygiene kits, collapsible jug, aqua tabs and facemask to different affected Barangays.
- Donated 20 pcs cadaver bags.

12. CITY HEALTH OFFICE:

- Provided medical assessment and medical supplies to evacuation centers
- Conducted Rapid Damage and Needs Assessment in Urban and Rural Barangays and Satellite Clinics.
- Provided medical supplies for affected families from Brgy. Manalo, Bahile, Macarascas and Lucbuan, Puerto Princesa City, Palawan
- Conducted Medical mission and gift-giving to affected families in Barangay Langogan, San Rafael and Concepcion, Puerto Princesa City, Palawan.

13. KILOS AGAD ACTION CENTER: Conducted clearing operations at different Barangays.

14. CITY DEPED:

- Coordinated the availability of public schools as temporary evacuation centers.
- Conducted Rapid Damage assessment on infrastructures and learning materials in Urban and Rural Barangays.

15. CITY VETERINARY OFFICE:-Conducted rapid damage assessment on livestock in all affected Barangays.

16. CITY AGRICULTURE OFFICE:

- Conducted rapid damage assessment on agriculture in all affected Barangays.

17. OFFICE OF THE CITY ARCHITECT & OFFICE OF THE BUILDING OFFICIAL: T conducted rapid damage assessment of all government buildings and facilities.

18. OFFICE OF THE CITY ENGINEER:

- Conducted clearing operations.
- Office of the City Engineer conducted rapid damage assessment on different roads and structures in the City.

19. CITY TOURISM OFFICE: Conducted Rapid Damage and Needs Assessment in different Community-

based sustainable tourism projects in Puerto Princesa City.

20. CITY ENRO:

- Augmented 5 chainsaws with 4 operators to be used for clearing operations
- Assisted on clearing operations on affected Northern Barangays.

21. GENERAL SERVICE OFFICE:

- Augmented service vehicles, generator set (VOC).
- GSO Personnel dispatched to pick-up food packs at DSWD warehouse and delivered to Bgy. Langogan, Puerto Princesa City, Palawan
- Assisted in transportation of 2nd wave relief food packs to Bgy. Buenavista and Bgy. Manalo, Puerto Princesa City, Palawan
- Assisted in transportation of 2nd wave relief food packs to Bgy. Tanabag, Bgy. Maoyon, Bgy. San Rafael and food packs from DSWD to Bgy. Binduyan, Puerto Princesa City, Palawan
- Assisted in transportation of 2nd wave relief food packs to Bgy. Marufinas and Bgy. New Panggangan, Puerto Princesa City, Palawan
- Assisted in transportation of 1st wave relief food packs to Bgy. Pagkakaisa, Bgy. San Miguel, Bgy. Tiniguiban and 2nd wave to Bgy. Mandaragat, Puerto Princesa City, Palawan

22. A SINGLE DROP FOR A SAFE WATER:

- Conducted Rapid Damage and Needs Assessment in Bgy. Lucbuan, Maoyon and Manalo, Puerto Princesa City, Palawan.
- Installed water bladder with 10,000 liters capacity to at least 1 strategic area in the Northeast Cluster, Puerto Princesa City, Palawan.
- Coordinated with UNICEF for Aqua tabs good for 4,000 families for 1 month.
- Provided 2,388 packs of aquatabs to Brg. Tagabinet, Macarascas, Lucbuan and Babuyan, Puerto Princesa City, Palawan.
- Repaired water system at Bgy. Babuyan and conducted house to house assessment data on Northern Barangays along with master lists for Barangay in Puerto Princesa City, Palawan.

23. PHILIPPINE NAVY- MARINE 3RD MARINE BRIGADE:

- Assisted on preparations and distribution of food supplies to different evacuation areas in Puerto Princesa City.
- Assisted on preparations and hauling of 2nd wave food supplies to be delivered to different evacuation centers in Puerto Princesa City.

24. PPC – COVID-19 INCIDENT MANAGEMENT TEAM: Augmented support personnel in preparing Food and Non-food items for evacuation centers.

25. MUNICIPAL GOVERNMENT UNIT OF QUEZON, PALAWAN and BERONG NICKEL CORP:

- Checked-in 1 unit 6-Wheeler Truck with crew for hauling supplies, Food and NFIs.
- Augmented support personnel/human resources and equipment for preparations and distribution of food packs and clearing operations at affected Barangays.
- Conducted clearing operations at Brgy. Langogan interior, from Sitio Macandring to Langogan proper, Puerto Princesa City.
- Conducted clearing operations at Brgy. Binduyan, Puerto Princesa City.
- Assisted in transportation of 2nd wave relief food packs to Bgy. Tagabinet, Puerto Princesa City..
- Assisted in transportation of 2nd wave relief food packs to Bgy. Babuyan and Bgy. Langogan, Puerto Princesa City.
- Continued clearing operations at Brgy. Binduyan, Puerto Princesa City.

26. MUNICIPAL GOVERNMENT UNIT OF RIZAL, PALAWAN:

- Checked-in 1 unit 6-Wheeler Truck with crew for hauling supplies, Food and NFIs.
- Augmented support personnel/human resources and equipment for preparations and distribution of food packs and clearing operations at affected Barangays.
- Conducted clearing operations at Brgy. Langogan interior, from Sitio Macandring to Langogan proper and Brgy. Binduyan, Puerto Princesa City.

27. VOLUNTEERS FROM CITY MAYOR'S OFFICE, GSO, JCI KIAO, DAPPASS, BANTAY GUBAT, CITY TOURISM OFFICE, PPUR MNGT. OFFICE, COLISEUM MNGT. STAFF, PAF-ROTC, PPC DAY CARE PROGRAM STAFF, SAN MIGUEL CHURCH, ALPHA RHO SIGMA, WORLD RELATIONS ORGANIZATION, BOY SCOUT OF THE PHILIPPINES – AGILA PALAWAN, TRAFFIC ENFORCEMENT UNIT, PSUans, CAS-WPU, INTERNATIONAL ASSOCIATION OF YOUTH AND STUDENT FOR PEACE PALAWAN CHAPTER, LUZVIMINDA MINI CITY HALL PERSONNEL, BANTAY DAGAT:

- Assisted in 2nd wave relief goods repacking and delivery to evacuation centers and drop points.
- Bgy. Luzviminda volunteers and Mini City Hall personnel assisted in transportation of 2nd wave relief food packs to Southern Barangays.
- Bantay Dagat assisted on preparations and hauling of 2nd wave food supplies to be delivered to different evacuation centers

28. EMERGENCY 911/PATROL 117/RADIO ROOM - BASE 1:
-Lead the emergency telecommunications of the CDRRMC EOC
29. Activated 24/7 Emergency Operations Center for TY ODETTE.
30. Dissemination of weather advisories to Bgy. Captains through SMS, Social Media public post, radio announcement through CIO.
31. Conducted Local PDRA Analyst Group meeting thru VTS via zoom app, attended by CDRRMC member agencies.
32. Issued Memorandum to BDRRMCs and City DRRMC Member Agencies regarding Preparedness measures for TY Odette.
33. Coordination with Barangay Officials with assistance of PPC 911, Base 1, Barangay Affairs Office and Liga ng mga Barangay.
34. Conducted updating meeting with Barangay Captains and City DILG Director regarding TY Odette preparedness, pre-emptive evacuation and response measures via zoom app
35. Prepared logistical needs (fuel supplies, food and non-food items) and response vehicles and other equipment.
36. Ensuring availability of food and non-food supplies for Evacuation Center.
37. Prepositioned and dispatched food and non-food items (evacuation center supplies) to Forward CDRRMC warehouses (Napsan, Luzviminda, San Rafael and Macarascas) in coordination with CSWDO.
38. Prepositioned four (4) Response teams at cluster areas (Northeast, Northwest, Southwest, South for standby response.
39. Installed Single Side Band Radio Communications capable of inter- regional communications.
40. Coordination with City DepEd regarding availability of public schools as temporary evacuation centers.
41. Coordinated response activities to partner CDRRMC and National Government agencies.
42. Provided logistical needs (rain coat, and flash light) and meals to CDRRMC response units including communications equipment.
43. Assisted on the provision of hot meals in cooperation with Red Cross and Oplan Linis and other volunteers, food and non-food supplies to evacuees at evacuations centers.
44. Lead the preparations, packing and delivery of relief goods to affected barangays.
45. Conducted rescue and clearing operations at different Barangays.
46. CDRRMO EOC designated helpdesk to assist walk-in locally stranded individuals.
47. Dispatched going to Brgy. Buenavista to Brgy. Cabayugan to conduct clearing operations and deliver relief goods to 1,500 affected families.
48. Dispatched CDRRMO personnel together with a volunteer UP Geologist, Ms. Dainty Clarice Rabang and conducted damage assessment in Urban and coastal area.
49. Coordinated with PNP Maritime and PCG regarding distribution of relief goods to Bgy. Langogan, Puerto Princesa City.
50. Coordinated additional vehicles to transport relief goods to affected areas and evacuation centers.
51. Installed back up radio communications system for Northeast Barangays
52. Assisted in transportation and distribution of 250 relief food packs prepared by Delta-P in the affected families at Busngol, Brgy. Sta. Lourdes, Puerto Princesa City.
53. Assisted the BFP personnel on Feeding Program for affected families at Sitio Macandring, Brgy. Langogan.
54. Conducted water injection at PSU Gymnasium.
55. Provided additional bulk water containers for Barangay Langogan, Binduyan, Concepcion, Tanabag and San Rafael, Puerto Princesa City.
56. Conducted clearing operations at Brgy. Langogan interior, from Sitio Macandring to Langogan proper.
57. Conducted ocular inspection at Tagburos bridge if the said bridge is already passable.
58. Assisted the BFP on their Community Pantry Program/Activity to the affected residence at Brgy. Binduyan, Puerto Princesa City.
59. Delivered 2nd Wave of relief goods to Brgy. Salvacion, Puerto Princesa City.
60. Conducted ocular inspection at Northern Barangays.
61. Conducted clearing operations at Brgy. Binduyan, Puerto Princesa City..
62. Assisted in transportation of 2nd wave relief food packs to Bgy. Macarascas and Bgy. Bahile, Bgy. Maruyugon, Puerto Princesa City..
63. Assisted in transportation of 2nd wave relief food packs to Bgy. Lucbuan and Bgy. Concepcion, Puerto Princesa City.
64. Assisted in transportation of 2nd wave relief food packs to Bgy. Simpocan, Bgy. Bagong Bayan and Bgy. Sta. Cruz, Puerto Princesa City..
65. Assisted in transportation of 2nd wave food supplies to be delivered to Urban Barangays evacuation centers.
66. Dispatched CDRRMO personnel together with a volunteer UP Geologist and conducted geohazard assessment at Brgy. Langogan interior, Puerto Princesa City..

MDRRMC STA. CRUZ, OCCIDENTAL MINDORO

1. 24/7 na pagpapagana ng EOC – “Blue Alert status” simula ika-14 ng Disyembre 2021 ganap na ika-5:00 ng hapon
2. Pagpaptupad ng Emergency Preparedness & Response (ERP) Protocols sa gitna ng pandemya.
3. Nagpatawag ng agarang pagpupulong ng Konseho para sa kahandaang gagawain
4. Inaatasan rin ang mga Barangay na:
 - a. Magsagawa ng pagpupulong ng Komite, pagsasagawa ng PDRA (may mga pormularyong ipamimigay ang LDRRM upang sagutan at iba pang gabaya)
 - b. Magsagawa ng pagbabandilyo ukol sa paparating ng bagyo
 - c. Laging makipag-ugnay sa munisipyo ukol sa mga kailangan o dapat matugunan na mga makikitang suliranin
5. Inatasan ang Tanggapan ng LDRRM na magsagawa ng mga sumusunod:
 - a. Imbentaryo ng mga kagamitan at mga pasilidad.
 - b. Pagsasagawa ng PDRA (Barangay at LGU)
 - c. Pakikipag-ugnay sa lahat ng Tanggapan at Ahensya ng Pamahalaan ukol sa posibleng kakailanganang tulong sa gawaing pagtugon.
 - d. Pakikipag-ugnay sa mga Barangay at pagpapa-abot ng mga impormasyon, direktiba, at iba pa
6. Pagbabawal ng paglalayag o paglaot sa mga mangingisda “ NO SAIL POLICY “ simula sa ika-15 ng Disyembre 2021 hanggang hindi pa ligtas ng maglayag o maglaot.

MDRRMC SAN JOSE, OCCIDENTAL MINDORO

1. Activation of BDRRMC Operation Centers 24/7, Response Clusters to ensure close monitoring and reporting of the local situation and the provision of appropriate and immediate response to any incident/emergency within your respective Area of Responsibility (AOR)
2. Strict monitoring of weather updates and actual situation within respective AOR;
3. Implemented pre-emptive/force evacuation to critical areas(Flood Prone, Coastal, Landslide Prone)
4. Implement respective BDRRMC Plan (DILG Oplan Listo)
5. Keep communication lines open and available
6. Observance of stringent measures and health protocols during the conduct of all operational activities including but not limited to rescue operation
7. Ensured the safety of the public including that of your respective BDRRMC and BERT
8. Immediately report to MDRRMO all untoward incidents, action to be taken, and all other relevant information in relation to Typhoon “ODETTE”.
9. MDRRM Operation Center (MDRRMOC)
10. Activation of MDRRMC Emergency Operation Center
11. Continuous monitoring and ensure dissemination of Weather Advisories, and General Flood Advisories to all concerned MDRRMCs/BDRRMCs and partner agencies through SMS, official social media accounts FB: MDRRM – Opcen, FB: LGU San Jose, Occidental Mindoro “Bayan ng Makapangyarihang Mamamayan”, FB: Prteam San Jose, and local radio programs for further dissemination to the public
12. Instructed MSWDO to prepare food packs, non-food items, including facemask ready for distribution to the affected areas
13. Directed MDRRMO/C members to be present during alert status and must be ready on-call anytime
14. Ensured for the preparation of Response vehicle and equipment ready for possible deployment
15. Ensured clear line of communication with PDRRMO/MDRRMOs/BDRRMCs and all IMT members for updates and coordination

MDRRMC LOOC, OCCIDENTAL MINDORO

1. Convened the MDRRMC and open the OpCen

2. Advised all Emergency Response Team (Municipal & Barangay) to be on standby and on-call
3. Suspended all sea travels and fishing activities (no-sail-policy) due to Gale Warning
4. Advised BDRRMC's to be prepared for activation and report to MDRRMC OpCen.
5. Prepared all Evacuation Centers in case of evacuation.

MDRRMC CORON, PALAWAN

1. Issued Memorandum no. 2021-29 s. 2021 re Work Suspension in both public and private offices 17 December 2021.
2. Issued Memorandum no. 2021-28 s. 2021 re Suspension of Classes in both public and private offices 17 December 2021.

MDRRMC MAGSAYSAY, OCCIDENTAL MINDORO

1. The Emergency Operation Center (EOC) of MDRRMO will be raised to BLUE ALERT status to provide timely, accurate and appropriated coordination.
2. All Barangay Disaster Risk Reduction and Management Committee are mandated to activate their respective EOC's to cater the needs of their constituents and to disseminate the latest weather advisories provided by the PAGASA. Likewise, all barangays are advised to start cleaning and clearing drainages, canals and all waterways, pruning of excessive leaves and branches of huge trees to avoid further untoward incidents. (PLEASE REMIND OUR CONSTITUENTS TO REVIEW OUR FAMILY DISASTER PREPAREDNESS PLAN).
3. Municipal Engineering Office, Municipal Social Welfare and Development Office, Municipal Planning and Development Office, Municipal Environment and Natural Resources Office, Municipal Agriculture Office engaged in disaster and emergency response are mandated to provide standby quick response team in coordination with the Municipal Disaster Risk Reduction and Management Office.
4. Magsaysay Police Station and Magsaysay Fire Station are advised to standby to provide efficient and effective emergency response.
5. Municipal Social Welfare and Development Office must standby and on alert status to provide effective evacuation and camp management and efficient distribution of food and non-food items.
6. Municipal Health Office will be on alert status with complete provision of necessary resources, essential medicine, PPE's an appropriate number of personnel, communication, and transportation services.
7. All coastal barangays are advised to implement a NO SAIL POLICY for all fishing vessels and other small sea vessels/crafts.
8. All said preparation shall be made in accordance with the full observation of health protocols of this municipality like wearing of face mask, physical distancing and avoid unnecessary body contacts to reduce risk of virus transmission.
9. Issued Memorandum No. 04-2021 re Suspension of Work in Public and Private Offices effective 17 December 2021
10. Pre-Disaster Risk Assessment conducted on December 14, 2021 in preparation for, and assessment of, the possible impact of the then STS "ODETTE"
11. The MDRRMO Operation Center has been activated to MDRRMO EMERGENCY OPERATION CENTER under RED ALERT STATUS
12. Activation/Coordination with Incident Management Team and other Response Cluster conducted
13. Continuous Weather Monitoring and Weather Information Dissemination is currently implemented
14. Issuance of various memorandums, advisories and IEC dissemination is continuously distributed and posted to MDRRMO Official Facebook Account
15. MDRRMC Advisories has been issued requiring the operation of Early Warning System – Siren Wailing installed in each barangay
16. Response Cluster is now on stand-by and ready for deployment.
17. Canceled all classes for public and private kindergarten regardless of learning delivery modality, in all schools within the vicinity of Magsaysay, Occidental Mindoro.
18. The Public, the Magsaysayens are advised to avoid unnecessary movement/travel , outdoor activities or venturing into the sea. The public is also advised to take necessary precautionary and counter measures for possible heavy rains and strong winds brought by Typhoon "ODETTE". Further, the Magsaysayens living in HAZARD PRONE AREAS such as areas prone to flooding, landslide and storm surges are advised to coordinate with their BDRRMCs and take pre-emptive evacuation.
19. The MDRRMO, PNP, BFP, BDRRMCs and DepEd- Magsaysay District to be responsible in the monitoring and control of the above to attain Zero Casualty.
- 20 .All are advised to observe minimum health protocol, (e.g warning of face mask, social distancing and/or

frequent use of hand sanitizer/alcohol).

21. Pre-Disaster Risk Assessment conducted on December 14, 2021 in preparation for, and assessment of, the possible impact of the then STS "ODETTE".

22. The MDRRMO Operation Center has been activated to MDRRMO EMERGENCY OPERATION CENTER under RED ALERT STATUS.

23. Activation/Coordination with Incident Management Team and other Response

Cluster conducted continuous Weather Monitoring and Weather Information Dissemination is implemented

24. Issuance of various memorandums, advisories and IEC dissemination is continuously distributed and posted to MDRRMO Official Facebook Account.

MDRRMC MAMBURAO, MARINDUQUE

1. Conducted Pre-Disaster Risk Assessment (PDRA) (December 13, 2021)

2. Raising of MDRRM Emergency Operation Center to: Blue Alert Status.

3. Conducted inventory of search, rescue, and communication equipment.

4. Conducted inventory of food and non-food items

5. Conducted coordination to BDRRMC's regarding the weather condition and recommending appropriate preparedness measures.

6. Disseminated public warnings and weather advisory through social media posting and town crier "Bandilyo" to identified high risk areas.

7. Issuance of No sail policy (December 15, 2021)

8. Conducted assessment on the functionality and readiness of the evacuation center.

9. IMT and Response cluster activated.

10. Conducted continuous monitoring of flood and landslide prone areas.

11. No sail policy is still in effect.

12. Evacuation Center activated for possible evacuees

13. Camp Coordination and Camp Management Team (MSWDO) activated.

14. Assets on standby at EOC:

- o Two (2) Multi-purpose Vehicle (Isuzu Travis and Mitsubishi L300)

- o Two (2) Mini-Dump truck

- o One (1) Nissan Navarra Pick-up

- o One (2) Type-1 Nissan Ambulance

- o Two (2) Motorized Recue Boat

- o One (1) Fire truck

- o One (1) 6x6 Truck

MDRRMO SABLAYAN, OCCIDENTAL MINDORO

1. Conducted PDRA with the Council

2. Prepositioned supplies, equipment and stockpile of fuel and assessed evacuation centers.

3. Activate EOC Main, North and South for 24/7 Operation.

4. Activate Barangay Operation Centers for 24/7 Operation.

5. Activation of No Sail Policy upon the Gale warning advisory from PAGASA.

6. Provided all advisories to all BDRRMCs, conduct a close monitoring to critical areas in the Municipality and placed response assets on standby.

7. Disseminate Public warnings/Advisories, Memorandum thru Social Media and other forms of communications.

8. Issued advisory re Suspension of Classes and Work in all levels and Sectors dated 17 December 2021.

MDRRMC SAN AGUSTIN, ROMBLON

1. Early Warning, Early Action to every Barangay.

2. Evacuation must be done earlier to ensure that all Public Health and Infection Control Measures are in place.

3. LGU need to get support from private companies to allow them to use private facilities for Evacuation.

4. LGU must need more Volunteers for Covid-19 Response.

MDRRMC PINAMALAYAN, ORIENTAL MINDORO

1. All MDRMO personnel are standby and ready for deployment, all rescue vehicles were in good condition.
2. Ready and available the 27,000 food packs, and all MSWD staff are on standby mode.
3. All necessary medicines and first aid kit are available and all MHO staff were divided into 3 groups and ready for deployment.
4. Dump trucks and other heavy equipment and vehicles are in good condition and ready for deployment.
5. All PNP personnel are ready and available for deployment.
6. BFP personnel in the Municipality are ready and available for deployment.

Region 5

PDRMC MASBATE

17 December 2021

- Continuous monitoring of weather updates from DOST-PAGASA
- Coordination with C/MDRRMOs, PDRMC member agencies and other stakeholders
- Cascading TY ODETTE advisories to the general public
- Re-iteration of No Sea Travel Policy issued by Philippine Coast Guard
- Re-iteration of Land Travel Suspension from LTO
- Red Alert - 24/7 Operations Center and activation of EOC
- Collating of Situational Reports (SITREP) from C/MDRRMOs

15 December 2021

- Attended Regional PDRA meeting re TC Odette last 13 December 2021
- Continuous monitoring of weather updates from DOST-PAGASA
- Coordination with C/MDRRMOs, PDRMC member agencies and other stakeholders
- Cascading TY ODETTE advisories to the general public
- Re-iteration of No Sea Travel Policy issued by Philippine Coast Guard
- Re-iteration of Land Travel Suspension from LTO
- Red Alert - 24/7 Operations Center and activation of EOC
- Collating of Situational Reports (SITREP) from C/MDRRMOs
- Continuous reminder for observing the public minimum health standards
- PDRA Conducted and also attended the Regional PDRA last December 13, 2021
- All PDRMC Members have already prepared necessary resources needed for immediate response

BFAR 5

20 December 2021

- Submitted damage report on fisheries
- Mobilized personnel to conduct assessment
- Continuous monitoring

OCD5

20 December 2021

- Continuous coordination with RDRMC Member Agencies, PDRMOs and LDRMOs on the effects of the weather disturbance;
- Conducted virtual meeting for the queuing of land vehicles going to Matnog Port and relief efforts for affected population of TY "Odette"

19 December 2021

- Participated the NDRMC Virtual Emergency Operations Center regarding TY "Odette";
- Continuous coordination with RDRMC Member Agencies, PDRMOs and LDRMOs on the effects of the weather disturbance;

18 December 2021

- Participated the NDRMC Virtual Emergency Operations Center regarding TY "Odette";
- Continuous coordination with RDRMC Member Agencies, PDRMOs and LDRMOs on the effects of the weather disturbance;

17 December 2021

- Participated the NDRRMC Virtual Emergency Operations Center regarding TY “Odette”
16 December 2021
- Continuous coordination with response agencies and PDRRMOs
- Continuous updating with the members of the media and the general public.
- Participated the NDRRMC Virtual Emergency Operations Center regarding TY “Odette”
15 December 2021
- Bicol RDRRMC Operations Center is on RED Alert status for TD Jolina effective 8:00AM, 14 December 2021;
- Conducted Emergency Updates Meeting together with RDRRMC and PDRRMOs on 13 December 2021 via VTC.
- Issued letter to LTO and NDRMC requesting for temporary suspension of land travel of vehicles bound for Visayas and Mindanao as of 13 December 2021;
- Disseminated information, weather advisories and other relevant advisories regarding “TC Odette”.
- Mobilities are on standby in case of deployment;
- Radio communications and SATELLITE PHONE on standby.

JTFB 9TH ID, PA

15 December 2021

- As of 130900 December 2021, C, DOC attended RDRRMC meeting presided by Chairperson RDRRMC ICOW preparation for possible effect of TD “ODETTE” in the AOR. Activity ended at about 1100H same day.
- On or about 140830 December 2021, Hqs Cmdt and S3 NCO, of 903Bde attended the Sorsogon Provincial Risk Reduction and Management Council Meeting thru VTC at H903Bde, Brgy San Rafael, Castilla, Sorsogon ICOW TD “ODETTE”. Activity ended at about 1000H same day
- OOA 140900 December 2021, this Hqs conducted coordinating conference ICOW TD “ODETTE” presided by Cmdr, 9ID which was attended by CS and Triad Staff. Activity ended at about 1100H same day,
- OOA 141200 December 2021, this Hqs activated TF SAGIP ICOW TD “ODETTE”.
- All DRUs and mobility assets are on standby alert for possible deployment.
- Close monitoring and coordination with RDRRMC and PDRRMC re updates on TD “ODETTE”.

BFP 5

15 December 2021

- Coordination with DILG and PDRRMcs and LDRRMCs in the conduct of local PDRA and undertake preparedness measures and response protocols;
- Intensify conduct of OPLAN PAGHALASA in line with COVID-19 situation;
- Continuous monitoring of PAGASA weather advisories and bulletins;
- Conduct close coordination with the local DRRMO and other agencies for possible effects and/or hazards brought about the weather disturbances;
- Ensure availability of BFP Assets and PPE at all times;
- Vigilant monitoring within AOR for possible rise of waters prone to flooding especially on areas proximal to river channel and flood plains
- Monitor houses along esteros and riverbank for possible erosion, debris flow and flooding;
- Conduct vigilant monitoring of landslide prone areas including moderately sloping ground with creeks/gullies;
- Strict observance of precautionary measures in responding to SSR, Medical Response and Mass Evacuation;
- Coordinate with other agencies for the assessment of safety of evacuation centers and other established COVID-19 isolation, quarantine and treatment facilities from hazards; and
- Ensure health safety of all responders at all times.

DA 5

20 December 2021

- Submitted initial damage report on fisheries
- Assessment/validation of agricultural damages
- coordination with MLGUs
- Repositioning of seeds and other inputs for possible rehabilitation activities
- Manpower for clearing activities in the Regional Command Center/Regional Field Office and Research Outreach Stations
- Outlook and Advisories released to various media

15 December 2021

- Activation of DA-RFO5 Regional Command and Action Center.
- On-going distribution and prepositioning of seeds for rice, corn drugs and biologics for livestock and poultry needs are ready and available at DA RFO 5 Research Outreach Stations

DOH CHD Bicol

15 December 2021

- Code White Alert declaration
- OpCen on 24/7 status
- Attended RDRRMC PDRA thru Zoom Meeting
- Monitor weather system thru DOST PAG-ASA website/Facebook Page
- Coordination with PDO's, DOH Hospitals and DRRM-H Managers for inventory of logistics and action taken in their respective Area of Responsibility (AOR).
- Medical teams on standby
- Released advisories on Typhoons thru DOH-BCHD Facebook page
- Inventory of logistics at Supply Section and Warehouse
- Preposition of drugs and medicines to PDO's worth Php 350,000.00
- Submit reports to HEMB, OCD 5 and other partner agencies

Buffer Stock at DOH BCHD Supply and Warehouse:

- Drugs and medicines – 841,339.46
- Hygiene kits – 4,518,566.56
- Collapsible water containers – 161,309.60
- Slim water container –559,070.00

PNP-PRO5

15 December 2021

- Attended the Pre-Disaster Risk Assessment (PDRA), spearheaded by Director Claudio L Yucot, RDRRMC, Chairman OCD5 on December 13, 2021 2:00 PM at Handyong Hall OCD5 Camp BGen Simeon Ola Legazpi City;
- Activation of Regional Disaster Incident Management Task Group (RDIMTG);
- Directed lower units to activate their Emergency Operations Center (EOC) and SAR Team in preparation of Tropical Storm "Odette";
- Send Memorandum re Suspension of land and Sea Travel to lower units and assist for the implementation of advisory;
- Tactical Operations Center (TOC) was activated for a 24- hour close monitoring of the situation and to provide technical assistance and other public safety service to Local Disaster Coordinating Council;
- Conduct safety reminders for security measures thru patrolling, monitoring of flood prone areas and posting on social media re Tropical Storm "Odette";
- Activation of Regional Standby Support Force (RSSF) on December 14, 2021

COAST GUARD DISTRICT BICOL

15 December 2021

- Implementation of the NO SAIL POLICY
- On-going patrol and manning of control points and patrols
- SRR Teams are on standby at the CGD Bicol Headquarters;
- Personnel, equipment and mobility are on standby for possible deployment
- Disseminated weather updates to all sub-stations;
- Continuous monitoring of situation of sea ports of Bicol Region

LTO 5

15 December 2021

- Issued Memorandum No. 2021-FPR-07 – Public Advisory-Tropical Cyclone Odette
- Implement temporary suspension of land travel of vehicles bound for Visayas and Mindanao starting 6PM of December 13, 2021

- Implement temporary suspension of land travel of vehicles bound for Catanduanes and Masbate starting 9AM of December 14, 2021

PDRRMC ALBAY

15 December 2021

- Attended Regional PDRA meeting re TC Odette last 13 December 2021
- Continuous coordination with the local DRRMCs
- Issued advisories to the public on preparedness activities
- Continuous monitoring and updates of the weather disturbance.
- Dissemination of weather advisories and other relevant advisories to the public via SMS, Tri-Media and Social Media Platforms;
- Continuous monitoring of weather forecast and rainfall advisory issued by PAGASA.

PDRRMC MASBATE

15 December 2021

- Attended Regional PDRA meeting re TC Odette last 13 December 2021
- Continuous monitoring of weather updates from DOST-PAGASA
- Coordination with C/MDRRMOs, PDRRMC member agencies and other stakeholders
- Cascading TY ODETTE advisories to the general public
- Re-iteration of No Sea Travel Policy issued by Philippine Coast Guard
- Re-iteration of Land Travel Suspension from LTO
- Red Alert - 24/7 Operations Center and activation of EOC
- Collating of Situational Reports (SITREP) from C/MDRRMOs
- Continuous reminder for observing the public minimum health standards
- PDRA Conducted and also attended the Regional PDRA last December 13, 2021
- All PDRRMC Members have already prepared necessary resources needed for immediate response

CDRRMC NAGA

15 December 2021

- Attended Regional PDRA meeting re TC Odette last 13 December 2021
- Standby of Search and Rescue Personnel
- Equipment Inventory
- Timely monitoring of weather situation

DICT 5

14 December 2021

- Activated Virtual EOC
- Attended virtual meetings in preparation for the LPA Outside PAR

15 December 2021

- Conducted virtual Emergency Operation Center (EOC) and monitoring/ reporting of DICT Provincial Offices
- Monitored readily deployable emergency telecommunications equipment in support to ICT requirements for each municipality
- Lending of LTE Router (with sim card) to Romblon PDRRMO to support their operations needing internet connectivity
- Temporary removal of the installed LHG kit in DICT Masbate as precautionary measure for TD Odette

16 December 2021

- Lent LTE Router with sim card to San Andres MDRRMO to support their internet connections

Region 6

DOH CHD WV

A. Operations

Activation of DOH WV CHD Incident Command System

- 1) 24/7 of DOH WV CHD Operations Center (OPCEN) and One Hospital Command Center (OHCC)
- 2) Issuance of Code White Alert Memorandum to 6 PHOs, 2 HUCs, DOH Hospitals
- 3) Issuance of Memorandum to all Provincial DOH Offices wherein they are directed to:
 - a) Submit an updated inventory of prepositioned logistics
 - b) Mobilize Human Resources for Health (HRH) under the PDOHOs to assist in the pre and disaster assessment including health facilities
 - c) Direct HRH assigned as vaccinator to assist in the post disaster LGU areas
 - d) Assist LGU in the activation of Surveillance for Post Extreme Emergencies and Disasters (SPEED) reporting
 - e) Submit daily situational report

B. Logistics

Total of 1,706,582.92 logistics (Drugs and Medicines, Hygiene Kits, Collapsible Drinking Water Container, Breastfeeding Kits, MUAC Tape) prepositioned to 6 provinces and 2 HUCs

- Distribution of Hygiene kits in Iloilo City
- Hygiene Kits and Collapsible Container 100 each ready for shipping to Negros Occidental.
- Send out additional 50 Collapsible water container to Negros Occidental c/o PDOHO Negros Occidental.
- Requested logistics (Drugs & Medicine; Hygiene kits and Collapsible water container) from HEMB.

C. Health Emergency Response Team

CHD Quad cluster team Point persons (HEMS, WASH, NIE, MISP-SRH, MHPSS, RESU) on standby

D. Coordination and Networking

Participated in the Virtual Emergency Operation Center for monitoring and emergency meeting lead by OCD 6

E. Monitoring

- 1) Continuous monitoring for any untoward incident esp. those areas with tropical cyclone wind signal
- 2) Coordinated with PDOHOs and PHO.
- 3) Monitored the status of evacuation center in Iloilo City ; provided with Collapsible Water Drinking Container and Hygiene Kits
- 4) Participation to Rapid Damage and Needs Assessment to Antique and Negros Occidental led by Office of the Civil Defense.

RDRRMC VI

OCD

- Provision of Fuel to 6FSSU Trucks for the delivery of F/NFIs
- Transported of 1,500 sacks of rice from NFA Warehouse to DSWD Warehouse
- Issued RDRRMC Memorandum No. 114 and 115, series 2021 re Conduct of RDANA to severely affected areas in Province Antique on December 18, 2021 and Province of Negros Occidental on December 18-20, 2021
- Provision of fuel to concerned agencies for delivery of food packs and other supplies
- Continuous dissemination of weather updates to AOR
- 2 units chainsaw were deployed to PCG for clearing operations in the city
- Attended DSWD Virtual Response Cluster Meeting on December 16-17, 2021
- Activated Regional Virtual EOC for monitoring of AOR
- Prepositioned of 16 Chainsaw and 30 Shelter Repair Kits at RDRRMC-EOC
- Issued Memorandum No. 111, s. 2021 re Preparedness Measures for Potential Tropical Cyclone (TC)
- Issued Memorandum No. 112, s. 2021 re Emergency Preparedness and Response Protocols ICOW Tropical Depression Outside PAR (Odette)
- Conducted PDRA Analyst Group and Core Group Meeting on December 13, 2021, 10:00 AM
- Issued RDRRMC Memorandum No. 113, series 2021 re Activation of RDRRMC VI Response Cluster due to TY Odette
- On Standby Personnel of GLOC International Radio Communicators for the Augmentation of Radio Communications
- Continuous monitoring of AOR

CGDWV

- Transported 50 shelter kits and 100 family packs to Negros Occidental

- Coordinated to waive RoRo fees during transport of 1,000 FFPs to Guimaras Island
- Conduct of aerial reconnaissance / survey and assessment over Kabankalan City together with PDRMO Negros Occidental
- On going monitoring of stranded passengers, cargoes, vessels
- On full alert status. All available deployable response group (DRG) and floating assets on standby
- All CGDWV stations/sub-stations that will be affected shall advise shipping lines to direct their ships to take shelter and to coordinate with the fishing industry/local fisherman group/association to advise their members not to go out at sea and recall their members/fishermen who are still out at the sea and should not risk their lives and strictly follow the safety guidelines during inclement weather.
- Refueling of floating assets and ensure maximum readiness for any possible search and rescue operations,
- Enforce NO SAIL Policy for all types of vessels in affected areas and advise to strictly implement guidelines on the movement of vessels during heavy weather and to respond on emergency situations.
- Issue Typhoon and Maritime Safety Advisories to the PCG Facebook page and other social media account to alert the public.

DILG

- On standby for the activation of 24/7 Emergency Operations Center (EOC) and Disaster Monitoring and Reporting System (DORMS)
- Disseminated related issuances from Central Office to POs/HUCs via email /group chats of Focal Persons
- Disseminated to POs/HUCs the MGB List of LGUs Prone to the 24, 48, 72 hours rain-induced Debris Flow, Landslide and Flood
- Disseminated the latest RDRRMC / OCD issuances / advisories to LGUs thru the DILG POs / HUCs
- Constant monitoring of latest weather advisories and updates

DOH

- Provision of 100 hygiene kits and 100 collapsible containers to affected families in Kabankalan City, Negros Occidental
- 24/7 monitoring of DOH WV CHD Operations Center and One Hospital Command Center (OHCC).
- Dissemination of Regional Weather Forecast.
- CHD HEMS Quad Cluster team in place and ready for deployment.
- Continuous monitoring of the event.
- Prepositioned assorted medicines and medical supplies for the 6 Provinces and 2 HUCs.
- Attendance to Pre-Disaster Risk Assessment Meeting via Zoom with the members of RDRRMC
- Ongoing paid Radio Plugging and TV Advertisements including typhoon/earthquake/tsunami and other diseases
- Posting of Key Messages for Rainy Season

DSWD

- Prepositioned 2,700 FFPs in Aklan State University-Banga Campus, 3,400 FFPs in Bago City, Negros Occidental and 1,700 FFPs in Dumarao, Capiz;
- RDANA Team is composed of 40 trained QRTs and is ready to be deployed if needed. 30 QRT members in-charge for reports also undergone training on DROMIC Reporting Guidelines and Protocols.
- The office facilitated the establishment of an operational/functional QRT per province and per LGU, spearheading the report submission and monitoring of their respected areas.
- Field Office VI continuously conducts TA provision to LGUs and SWAD Offices in DROMIC Reporting.
- The office also provided trainings on DROMIC reporting and Camp Coordination and Camp Management to LGUs and BLGUs.
- DSWD issued a total of 150 vests, 50 GO bags, 50 survival bags, and 50 sleeping kits to QRT members in the region and field staff.
- Php 18,541.42 Quick Response Fund is ready for augmentation if needed.
- 19,444 family food packs (FFPs) and 20,360 non-food items (NFIs) on stand-by at Regional Warehouses.
- 11 vehicles are ready for utilization in case of Response activation

Philippine ARMY

- On standby 6 units truck from 6FSSU ASCOM, PA ready for deployment
- Provided transportation/delivery of Rice from NFA to DSWD Warehouse
- Transported of 1,500 FFPs from DSWD Warehouse to Banate LGU

DPWH VI

- Conducted clearing operations to obstructed roads due to fallen tree

- All personnel are on standby for any occurrence of calamity.
- no reported damages

DSWD FO VI

December 16, 2021

- Delivered additional raw materials to the Regional Warehouse

December 15, 2021 - 4:00pm

- The field office through the DRMD lead a Response Cluster meeting with the member agencies as per recommendation by the NDRRMC
- Received request for FFPs from Philippine Coast Guard in preparation for maritime incidents in relation to typhoon Odette. Request was forwarded to Response Unit for assessment.
- Prepared list of DSWD staff trained on Risk Assessment and Needs Analysis (RDNA)
- Ongoing monitoring and consultation meeting with LGUs in Capiz and northern Iloilo to ensure capacitation in disaster monitoring and reporting and readiness of camps
- QRT and logistics (vehicle) are on standby and ready for deployment.
- RDANA team is composed of 40 trained QRTs and is ready to be deployed if needed. 30 QRT members in-charge for reports also undergone training on DROMIC Reporting Guidelines and Protocols.
- The office facilitated the establishment of an operational/functional QRT per province and per LGU, spearheading the report submission and monitoring of their respected areas.
- Field Office VI continuously conducts TA provision to LGUs and SWAD Offices in DROMIC Reporting.
- The office also provided trainings on DROMIC reporting and Camp Coordination and Camp Management to LGUs and BLGUs.
- DSWD issued a total of 150 vests, 50 GO bags, 50 survival bags, and 50 sleeping kits to QRT members in the region and field staff.
- Prepositioned 22,272 FFPs at the Regional Warehouse and 13,095 FFPs in local/LGU warehouses
- A total of 20,360 stocks equivalent to P14,706,749.20 Non-Food Items were prepositioned and P18,541.42 Quick Response Fund ready for augmentation
- 11 vehicles are on standby located in DSWD VI Iloilo
- Ongoing monitoring and consultation meeting with LGUs in Capiz and Northern Iloilo to ensure capacitating in disaster monitoring and reporting and readiness camps

PDRRMC Aklan

PDRRMO

- Assisted evacuees in the ABL Complex Evacuation Center
- Issued a latest Tropical Cyclone Advisory/bulletins to All 17 MLGUs, MDRRMOs for elevated alert status.
- EOC Operational 24/7, Standby personnel in EOC on duty for 24 hours
- Monitoring of preparedness measures of MDRRMOs
- Monitoring on water level status.
- Code Red Alert Status as of December 15, 2021

PSWDO

- Prepared evacuation center (ABL Complex)
- Prepositioned of Goods and Hygiene Kits for relief operation
- Standby personnel in EOC on duty for 24 hours

PRC Aklan Chapter

- Distributed hot meals to evacuees in ABL Complex
- Standby team on duty for 24 hours.

BFP

- Standby personnel in EOC on duty for 24 hours

Philippine Army

- On standby personnel of 601st CDC Army Reserved Command
- Standby personnel in EOC on duty for 24 hours
- Issued Alert level on all detachment within Panay

Aklan Provincial Police Office

- Activated SAR Team
- Standby personnel in EOC on duty for 24 hours

MDRRMC Altavas, Aklan

- Monitoring the latest updates of TY “ODETTE” and dissemination the information to all barangays
- 24/7 Operational EOC and duty on standby
- Alert Status was raised to RED
- Distributed food packs to evacuees
- In closed coordination with MDRRMC Members (PNP, BFP)

MDRRMO Balete

1. Monitor the latest updates of weather system affecting the municipality and disseminate the information to all Barangays;
2. EOC Operational 24/7
3. Monitored any hazard prone areas in the AOR;
4. One Team on standby;
5. Constant coordination with all Brgy Captains, BRRMC, PNP and BFP.
6. Respond on any incidents/emergencies.

MDRRMC Ibajay, Aklan

MDRRMO

- Monitoring and dissemination of weather updates to AOR
- Personnel and response equipment on standby
- Prepositioned relief food items
- In close coordination with PNP, BFP and other agencies

MDRRMC Kalibo, Aklan

MDRRMO

- Monitoring of updates of Tropical Cyclone “ODETTE” and dissemination the information to all barangays
- Conducted PDRA on December 13, 2021
- Monitoring the preparedness of the barangays as well as water levels in different rivers and its tributaries
- Prepositioned of food and non-food items
- Onstandby response cluster members

MDRRMC Lezo, Aklan

MDRRMO

- Monitoring data on evacuees
- Monitoring and dissemination of weather updates
- Response team on standby
- Prepared evacuation center for possible evacuation
- Inventory of equipment
- Continuous monitoring of AOR

MDRRMC Madalag, Aklan

- Continuous monitoring of weather updates and water level on Guadalupe and Timbalan Bridge
- Operations Center, personnel and rescue equipment on standby

MDRRMC Malay, Aklan

MDRRMO

- On monitoring of preparedness measures
- In close coordination with the BDRRMCs, MDRRM council and its IMT
- Dissemination of weather bulletins and related advisories thru MDRRMC social media account and issued the same to the MDRRMC Vice Chairperson and 17 BDRRMCs.
- Continuous weather monitoring
- Propositioned logistical needs and manpower
- Distributed weather advisory No. 1 and 2 to the Barangays and MDRRMC members
- In close coordination with MPS Malay re: Deployment of personnel
- Distributed communication letter re: PDRA meeting to MDRRMC response cluster members
- Facilitated and attended the Pre-Disaster Risk Assessment meeting at Malay EOC on December 14, 2021
- Coordinated with three barangays in Boracay re: submission of inventory of all their available assets for possible deployment
- Coordinated with GSO for heavy equipment and other private entities prepositioning
- Conducted information dissemination through Text blast re: upcoming typhoon
- Prepared deployment plan including other concerned agencies
- Identified hazard prone barangays in the municipality
- Distributed MDRRMC Memorandum Order re: Activation of EOC to MDRRMC Response Cluster members
- Conducted meeting for MDRRMO personnel in preparation for the typhoon
- Conducted clearing operations to mitigate the impact of the typhoon
- Prepositioned gasoline for STS operations
- Provided handheld radios to Brgy. Napaan, Nabaoy and Kabulihan
- Conducted PDRA and Pre-Operational Briefing at the EOC
- Issued MDRRMC Memo NO. 2021-11 Raising to Red Alert Status due to STS Odette on December 14, 2021

2. PHILIPPINE NATIONAL POLICE

- On standby and on heightened alert status
- In close coordination with MIMT
- In close coordination with MDRRMO re: deployment of personnel for typhoon operation
- Activated search and rescue team for typhoon Odette operation
- Assigned personnel to be deployed in all assigned staging areas and evacuation centers
- Deployed personnel to assist the clearing operations of the MDRRMO

3. PHILIPPINE COAST GUARD

- On heightened alert Status.
- Continuous monitoring of vessels and coastal areas
- Distributed flyers regarding the upcoming typhoon and gale advisories
- Issued and disseminated Sea Travel Advisory #1 re: Typhoon Odette

4. PNP MARITIME (Aklan Maritime Police Station) On heightened alert status.

- On standby and on heightened alert status
- In close coordination with MIMT
- Attended PDRA meeting at Malay EOC on December 14, 2021

5. MUNICIPAL SOCIAL WELFARE DEVELOPMENT OFFICE

- Prepositioned of hot meals
- Submitted updated Evacuation Camp Management
- Identified 19 evacuation centers with camp managers within the municipality
- Assigned personnel to be deployed at the EOC once activated
- Pre-positioned family food packs for displaced families/individuals and hot meals/drink for evacuees

6. BUREAU OF FIRE PROTECTION

- Attended PDRA meeting at Malay EOC on December 14, 2021

7. MUNICIPAL HEALTH OFFICE

- In close coordination with the MIMT
- Attended PDRA meeting at Malay EOC on December 14, 2021

8. GENERAL SERVICES OFFICE

- Attended PDRA meeting at Malay EOC on December 14, 2021
- Prepositioned heavy equipment (backhoe)

9. MUNICIPAL ENGINEERING OFFICE

- Attended PDRA meeting at Malay EOC on December 14, 2021

10. MUNICIPAL TOURISM OFFICE

- In close coordination with Caticlan Jetty Port and CBTMPC management and PCG regarding port status, boat/vessel operation and trips
- Monitoring of expected tourist arrivals within six (6) days (December 14-19, 2021)
- Total of 22,608 expected tourists to arrive in the six days
- Attended PDRA meeting at Malay EOC virtually on December 14, 2021
- Conducted coordination with Airlines regarding their flight status and updates
- Identified list of mainland accommodation establishments for referral of possible stranded tourists/commuters
- Total of 201 rooms were identified as of December 14, 2021
- Conducted email blast to Boracay Hotels re: Preparation for STS Odette's expected arrival
- Prepared stranded tourists/commuters' profile forms for profiling and tracing
- In close coordination with the Aklan Provincial Tourism Office re: assistance to Boracay Island bound tourists/commuters utilizing Kalibo International Airport as their point of entry during typhoon if in case boat trips will be cancelled

11. DEPED MALAY

- In close coordination with the MDRRMO
- Attended PDRA meeting at Malay EOC virtually on December 14, 2021

12. BDRRMCs

- On heightened alert Status.
- Attended PDRA meeting at Malay EOC virtually on December 14, 2021

MUNICIPAL INCIDENT MANAGEMENT TEAM (MIMT)

1. PUBLIC INFORMATION OFFICER

- In close coordination with the MDRRMC and MIMT
- In close coordination with the MDRRMC Chairperson for the approval and issuances of advisories related to Typhoon Odette
- Disseminated information re: postponement of vaccination schedule due to Typhoon Odette thru the LGU Malay facebook page
- Disseminated Typhoon Odette related information thru the LGU Malay facebook page

MDRRMC Malinao, Aklan

MDRRMO

- monitoring and dissemination of weather updates of TY Odette
- Conducted PDRA on December 15, 2021 9AM
- Monitoring of the water level of Malinao, Kinalangay and Bulabud rivers
- Response Teams on duty on standby in case of emergency
- Prepositioned of food and non-food items
- In close coordination with MDRRMC Members (PNP, BFP)

MDRRMC Nabas, Aklan

MDRRMO

- Monitoring and dissemination of latest weather updates
- Raising of Alert Status to Red
- Monitoring of disaster prone areas
- Conducted Rekurida to 20 barangays
- Prepositioned response equipment and standby personnel

MDRRMC New Washington, Aklan

MDRRMO

- On standby personnel and response assets
- Conducted PDRA/Emergency Meeting on December 14, 2021
- Continuous monitoring of the status and weather condition
- Coordination with other local response agencies/offices

MSWDO

- Prepositioned relief goods

MDRRMC Numancia, Aklan

MDRRMO

- Monitor the latest updates of tropical depression and disseminate the information to all 17 barangays.
- MDRRMO OPCEN on standby
- Continuous monitoring water level at Numancia-Kalibo Bridge and vice versa
- Close coordination to partner agencies
- Monitored all flood prone areas and latest updates of water level of 2 coastal areas and bridges
- Monitored the preparedness of the barangay's.
- Closed coordination with Barangay councils, Municipal council, PNP and BFP.
- All assets on standby on EOC.

MDRRMC Tangalan, Aklan

MDRRMO

- Raised to Red Alert Status and Activated EOC
- Prepared to Monitor possible storm surge, landslide, and flooding situation/ status
- Monitoring and dissemination of weather updates of local units

PNP

- In close coordination with the council
- On standby and heightened alert status
- Conducts roving and monitoring in AoR

BFP

- In close coordination with the council
- On standby and heightened alert status

PDRRMC Antique

PDRRMO

- Downgraded Alert Status to Blue on December 17, 2021 1:00PM per PDRRMC Memo No. 12, series 2021
- Alert Status raised to Red on December 14, 2021 per PDRRMC Memo No. 11, series 2021
- Conducting clearing operations in affected roads due to fallen trees/toppled down electrical posts
- Assisted in the evacuation of affected families
- Issued PDRRMC Memo No. 11, series 2021 Activation of Provincial and Municipal EOCs to Red Alert Status and Emergency Protocol Charlie
- Deployed to assets to Southern Part / Anini-y, Antique for possible effects of the Typhoon
- PDRRMC issued Memorandum No. 10, S. 2021, re conduct of Preemptive evacuation and other appropriate preparedness measures in anticipation of the effects of the weather disturbances
- Pre-deployment and pre-positioning of resources
- Conducted necessary inspection/ assessment on LGUs' response preparedness/capabilities in all municipalities to ensure operational readiness/response preparedness to confront the imminent threat of the particular hazard and its associated effects is in place at all times
- Activated Incident Management Team (IMT) and the Response Cluster likewise the RDANA team
- Response Clusters prepositioned their personnel and resources including relief goods in preparation for the adverse effect brought about by STS "ODETTE";
- PDRRMO QRT conducted on-site risk assessment and provided preparedness and readiness measures to disaster prone areas;
- Emergency Operation Centers (EOCs) and Early Warning and Agromet Station at Pangpang, Sibalom are fully activated;
- Close coordination with response clusters to ensure response readiness for the possible adverse effect of the weather disturbance in the Province;
- PDRRMO response Teams and resources area are activated on heightened alert for rapid mobilization and prompt response;
- Provides updates of the weather and other related information to the PDRRMCs, MDRRMCs and media from time to time;
- PDRRMO Issued advisory to all MDRRMC/Os especially those municipalities along the coastal areas to

restrict fishing boats and other small seacrafts to venture out in the sea to ensure safety and avoid untoward incidents;

- Issued advisory to 18 MDRRMC/Os to always maintain vigilance and take proactive actions to the possible adverse effects of the weather disturbance, and;
- December 14, 2021, in coordination with all response clusters conducted PDRA meeting in preparation for the adverse effect brought about by STS "ODETTE".
- on standby personnel as well as the Response Clusters Members including assets (PCG, BFP, PNP, DPWH, 602nd CDC, DICT, PHO, 61st IB and ANTECO)

DILG

- Activation of provincial Operation Center with thirty-six (36) Office staffs and personnel for fast dissemination of issuances to LGUs

DPWH

- On standby personnel and equipment (3 dump trucks, 3 stake trucks, 2 road graders, 1 Backhoe/excavator, 2 units generator sets)

BFP

- Activation of OPLAN PAGHALASA (Paghahanda Laban sa Sakuna)
- Conducted "Recorda" re TY ODETTE

PSWDO

- On standby personnel and vehicles
- Prepositioned 88 sacks of rice, 266 food packs, 19 boxes of noodles, 7112 boxes of Choco drink, 31 boxes coffee and 412 boxes of sardines readily available for distribution
- Provided 5 sacks of rice to the 7 municipalities in the southern part of Antique
- Prepositioned 1,000 FFPs in Tobias Fornier
- Prepositioned 263 FFPs, 29 sacks of rice, 30 sacks (standby from local suppliers)

PCG

- Deployed personnel in Libertad for clearing operations
- Deployed personnel in Malandong River for assessment of docked fishing vessels

MDRRMC Hamtic, Antique

MDRRMO

- Conducted Meeting with MDRRMC Members
- Inspected evacuation centers for possible evacuation
- Disseminated bulletins and advisories of the weather updates

PDRRMC Capiz

PDRRMO Capiz

- The PDRRMC-OPCEN is continuously monitoring and dissemination the weather situation in the whole province 24/7.
- Preposition of rescue equipment/vehicles and medical supplies.
- Established Unified Command Communication System radio frequency.
- Conducted Pre-Disaster Risk Assessment (PDRA) Meeting on December 14, 2021.
- Conducted Pre-Deployment Briefing with Capiz Emergency Response Team (CERT) for possible deployment.
- On standby personnel and equipment for deployment as well as the other response clusters members

PSWDO Capiz

- On standby personnel for possible deployment during Camp Management in the Evacuation Center.
- Conducted inventory of Food and Non-Food Items
- On standby 11 sacks of rice 700 FFPs for PWDs.

PHO Capiz

- Activated code white to all RHUs and LGUs.
- Postponement of vaccination program.
- Inventory of remaining Jerry Cans, Hygiene Kits and Medicines.

DEPED Capiz

- Inventory of schools available to be utilize as evacuation center.

DILG

- Advised LGUs to activate OPLAN LISTO specifically alert level CHARLIE.
- Activated CODIX Monitoring.

PIA

- Mobilized of PIA network for information dissemination.
- Conducted Media Briefing together with PAGASA via Zoom platform on December 15, 2021.

PPA

- Standby Emergency Response Team and monitoring of stranded passengers

NFA

- Prepositioned 10,000 sacks of rice. Total rice sacks equivalent of 99,900.

OPFD

- Activation of "OPLAN PAGHALASA".
- Conduct inventories of rescue equipment.
- Conduct recorida on the flood prone area of the AOR.
- Conduct flood monitoring on the bridges and rivers within the AOR.
- Standby personnel for deployment and pre-emptive evacuation.

CGSC

- Conducted information guide and coastal patrol to the coastal area per AOR.

CAPSU DRRM:

- Activated Operation System and 9 CapSU Campuses are open as temporary Evacuation Center.

PRC CAPIZ CHAPTER

- Activated Red Cross 143 volunteer with close coordination.
- Started information via Red Cross 143 volunteer.
- Standby ambulance for deployment.
- Food truck supply replenished.

CPPO

- Augmented personnel to PDRRMO Operation Center
- Assisted in the hauling of rice for distribution to the affected families

CDRRMC Roxas City, Capiz

CDRRMO

- Issued EO No. 27, s. 2021 Authorizing the conduct of Pre-emptive/Forced Evacuation of individuals near danger zones during disasters
- Normal Operation (Staff and Responders on stand-by)
- Information dissemination through official facebook page.
- Convene LDRRMC members within 24 Hours upon Receiving of Severe Weather Bulletin
- Activate the BDRRMC. Initiate the information dissemination through rekurida or house-to-house information drive.
- Secure OPERATION LISTO CHECKLIST
- Prepare for Preemptive/forced Evacuation Plan
- In-house Administrative/Logistical Support Team, SAR/SRR Team, Medical Team, Clearing Operations Team, Monitoring and - Reporting Team on STAND-BY
- Coordinate with TMU, PNP and BFP to organize a Security Team
- Activation of the Emergency Operation Center (EOC)
- The CDRRMO will continuously monitor the track of the typhoon and will coordinate and communicate alerts and issued advisories to the 47 barangays through the BDRRMC.
- Tap radio and media groups to announce alerts and warnings.
- Through the LnB President, disseminate memo/Severe Weather Bulletin from the CDRRMO.
- Periodic submission of reports to PDRRMO and OCD. Concerned agencies shall automatically submit

reports to the EOC for reporting.

- If necessary, announce voluntary to pre-emptive evacuation of the affected area and go directly to designated or identified Evacuation Area.
- ALERT all hospitals for possible Mass Casualty Incident
- Inventory and Prepositioning of Land Assets (Annex Table 2), Water Assets (Annex Table 3), SAR Assets (Annex Table 4), and Manpower and Responders (Annex Table 5)

MOTORPOOL

- Prepositioning of vehicles/equipment (Annex Table 1)
- Mobilization of operators/drivers to augment in the operation

CITY SOCIAL WELFARE AND DEVELOPMENT OFFICE (CSWDO)

- Activation of their Emergency Welfare Response and Relief Distribution Team
- Prepositioning of Food and Non-Food Items: 500 family food packs ready for dispatch
- Coordination with Regional DSWD for additional Family Food Packs Provision
- On-going Repacking of 3,000 Family Food Packs (3 kls. Rice, 6 coffee/choco drink, 4 instant noodles, 4 assorted can goods)

CITY HEALTH OFFICE (CHO)

- Generator set available for vaccines freezer.
- Emergency procurement of Doxycycline and other emergency drugs
- DRRM and Health Team on stand-by to provide health and medical services at evacuation centers
- Possible deferment of off-sites COVID-19 vaccination

CAPELCO, PLDT, WESFARDELL

- Conduct Clearing Operations to ensure unobstructed routes for safer and faster response.
- Secure Power and Communication Lines and Supplies
- Provide updates on the status of critical lifelines

ROXAS CITY COM'S GROUP (RCCG) AND OTHER MEDIA GROUPS

- Continuously disseminate information to the public the issued alerts, advisories and weather forecasts
- Announce issuances such as pre-emptive or force evacuation

TRAFFIC MANAGEMENT UNIT (TMU)

- Mobilization and deployment of Disaster Alert Team to assist in security and order (Annex Table 6)

SCHOOLS DIVISION OF ROXAS CITY (DEPED)

- School DRRM Coordinators/School Heads are on stand-by.
- Identify schools designated as evacuation centers for pre-emptive evacuation (Annex Table 7)
- Activate warning systems to disseminate advisories to learners and personnel
- Coordinate with LGU on the cancellation or suspension of classes

PHILIPPINE RED CROSS – CAPIZ CHAPTER

- Updating and preparation of manpower and equipment for deployment and mobilization
- Replenish of food truck items for possible deployment
- On-going information dissemination
- Ambulance service on stand-by

PHILIPPINE NATIONAL POLICE (PNP)

- Mobilization and deployment of team for the imposition of the Force and Pre-emptive evacuation

PHILIPPINE COAST GUARD (PCG)

- Emergency Response Team on stand-by
- PCGA to monitor and conduct water patrol

BARANGAY DISASTER RISK REDUCTION AND MANAGEMENT COMMITTEES (BLGU)

- Conduct information dissemination and rekurida
- Activate Localized evacuation plan and identify facilities/shelter as evacuation center
- Stockpiling and prepositioning of goods and disaster equipment
- Clearing operations such as pruning/trimming of trees

MDRRMC Pres. Roxas, Capiz

MDRRMO

- Conducted clearing operations together with response cluster members since 8AM of December 17, 2021
- Conducted PDRA Meeting on December 13, 2021 together with MDRRMC Members
- Continuously monitoring and dissemination of weather updates to local levels especially on coastal barangays
- On standby personnel and vehicles
- PNP, PCG, BFP Sub Stations on Blue Alert Status
- Rural Health Unit on Code White Alert
- Conducted pre-emptive evacuation especially on high risk areas
- Conducted Rekorida Alert by PNP and BFP

PNP

- Conducted force evacuation from high risk areas

PDRRMC Guimaras

PDRRMO

- Raising of Red Alert Status in the Province of Guimaras
- Conducted PDRA Meeting to all PDRRMC Members and the Municipal DRRMCs on December 14, 2021, 9:30 AM
- Disseminated weather updates and warning to the barangays especially to the coastal and island barangays
- Prepositioned relief goods (rice and canned goods) and non-food items
- Conducted inventory of supplies and equipment and checked disaster equipment and manpower
- Deployed rubber boat to Jordan Wharf together with Coast Guard Jordan
- LGUs conducted PDRA Meeting
- Continuous monitoring of flood prone and rockslides area
- Stockpiled (food & non-food items) 100 sacks of rice available and canned goods
- On standby Emergency Response Teams: PCG, 606th CDC, BFP, DPWH and other members

PDRRMC Iloilo

PDRRMO

- Conducted PDRA Meeting December 14, 2021
- On standby personnel of Response Cluster Members for any untoward effects of the weather disturbance
- Continuous monitoring and dissemination of weather updates to LDRRMCs
- Prepositioned of food packs for relief operations: 330 boxes of sardines, 330 boxes of beef loaf, 1000 packs of coffee, 500 boxes of noodles, 500 bags of rice

CDRRMC Passi, Iloilo

CDRRMO

- conducted clearing operations as of December 17, 2021
- Assisted in the distribution of relief packs on the barangays with evacuees
- Constant monitoring of Jalaur and Lamunan Rivers for water level
- Conducted capability assessment yesterday December 14, 2021.
- Prepositioned equipment and on standby personnel
- conducted passive monitoring of the current hazardous areas especially the Jalaur and Lamunan Rivers.
- In close coordination with BFP and PNP

MDRRMC Ajuy, Iloilo

MDRRMO

- Monitoring of any untoward incidents and water level along Pinantan Creek

MDRRMC Balasan, Iloilo

MDRRMO

- Regular monitoring of water levels
- Conducted PDRA with member agencies and BDRRMCs
- On standby personnel, equipment and vehicles
- Identified evacuation centers per barangay
- Advised for pre-emptive evacuation in low-lying barangays

MDRRMC Batad, Iloilo

MDRRMO

- Monitoring of water level along Sibajao River and its tributaries
- Continuous monitoring of AOR

MDRRMC Calinog, Iloilo

MDRRMO

- Conducted Inventory of Response Vehicles and equipments

MDRRMC Concepcion, Iloilo

MDRRMO

- Continuous monitoring and dissemination of weather updates
- Monitoring and assessment of hazard prone areas
- Continuous monitoring of AOR

MDRRMC Dingle, Iloilo

MDRRMO

- Conducted clearing operations on December 4, 2021 4:00AM in selected areas
- Conducted meeting and activated the BDRRM Committees to continuously monitor the situation and coordinate on its link offices, partner stakeholders and responders as precautionary and preparedness measures in anticipation of Tropical Cyclone Odette landfall and its possible effects.
- Information for early warning and preparedness was ready 24/7 for immediate action and response in order to avoid casualties.
- The resource capabilities were also ready for augmentation in cases of emergency situation arises.
- Opened 9 gates and 3 sluice gates for Moroboro dam

MDRRMC Dumangas, Iloilo

- Monitoring of weather updates & water levels
- Monitoring & assessment of flood-prone barangays
- Emergency Responders on standby

MDRRMC Lambunao, Iloilo

MDRRMO

- Conducted emergency meeting and PDRA re TY Odette
- Prepositioned rescue equipment and personnel/response cluster on standby
- Regular monitoring and dissemination of weather updates and advisories to local units
- Prepared municipal and barangay evacuation centers

MDRRMO Leganes

MLGOO/MDRRMO/BDRRMC

- Continuously monitoring of the situation and disseminate Weather Bulletins, Gale Warnings, General Flood Advisories, and 24-hour Public Weather Forecast through social media (Facebook Page and chat group) and "rekorida"

MDRRMC/MLGOO

- Activation of 24/7 Emergency Operations Center\

MDRRMO/MSWDO

- Conducted inventory of supplies, equipment, human resource and stockpile of goods and emergency medicines

MSWDO/MDRRMO/PNP, AFP, BFP

- Prepared evacuation centers and if necessary, conduct pre-emptive/forced evacuation

MDRRMC

- Alerted the Administrative/Logistical Support Teams; Search, Rescue and Retrieval Teams; Security Teams; Medical Teams; Monitoring and Reporting Team

MDRRMO/BFP/PNP

- On close monitoring of the early warning systems (Flood and Sea Water Level) and warned especially families in danger zones

MDRRMC

- Canceled official travel, training and seminars outside station of MDRRMC response cluster units heads to ensure that respective heads of response clusters is with the AOR until alert level is lifted

MDRRMO/GSO

- Secured communication, power and water supply lines. hotline numbers posted and disseminated to 18 barangays .

MDRRMO/MLGOO/BDRRMCs

- Coastal barangays and frequently flooded barangays are continuously advised to take precautionary measures for possible flooding and storm surge

MDRRMC

- In Close coordination with the OCD and PDRRMO and other support agencies
- Close monitoring of the AOR.

MDRRMC Leon, Iloilo

MDRRMO

-

- Alert Status was raised to RED
- Monitoring of water levels
- On standby response personnel and response cluster members (SAR, WASAR, firefighting and clearing team)
- Dissemination of weather updates
- Conducted site inspection, validation and clearing operations

MDRRMO Maasin

1. Activation of MDRRMC OpCen

- Activate the MDRRMC OPCEN of Maasin, Iloilo 24/7 on RED Alert Status on December 15, 2021 starting at 11:00 a.m. in view of Typhoon ODETTE to monitor situation with AOR and dispatch necessary response teams to any emergency.

2. Establishment of Incident Command Post

- Establish Incident Command Post with Staging Area in front of the MDRRMC Operation Center with members of the PNP, BFP, MHO (Medical Team), MSWDO (Evacuation Management Team), GSO (Clearing Team), Municipal Engineers Office & GSO (Truck and Clearing Team) and MDRRMO equipped with Ambulance, Firetruck, PNP Patrol Car, Dumptrucks & heavy equipment and other emergency vehicles.

3. Creation of Task Group and Deployment

- in view of the establishment of ICP, task groups are created and ready for deployment.

MDRRMC Oton, Iloilo

MDRRMO

- Activated ICP/IMT
- Conducted Operational briefing
- Prepositioned Response teams, supplies and equipment
- Conducted monitoring of coastal barangays & informed boat owners to secure boats
- Informed Beach resorts to temporarily stop operations

MDRRMC Tigbauan, Iloilo

MDRRMO

- Conducted Meeting with member agencies
- Continuous monitoring of weather updates
- Prepared evacuation centers and food packs for possible relief operations
- Inventory and prepositioning of response assets
- EOC on Red Alert and personnel on standby
- Conducted pre-disaster assessment in coastal areas

MDRRMC Tubungan, Iloilo

MDRRMO

- Ongoing conduct of clearing operations due to fallen trees as of December 17, 2021 8:00AM
- Continuous monitoring and dissemination of the weather bulletin, warnings and advisories
- Conducted PDRA Meeting
- Conducted briefing to Punong Barangays and/or their representatives to activate BDRRMCs
- Conducted inventory of supplies and equipment
- Coordinated with MDRRMC Sub-Committee on human resource, transportation, communication, equipment and evacuation center
- Responders and response equipment on standby

PDRRMC Negros Occidental

PDRRMO

- Close monitoring for weather update and Information dissemination thru media and radio outlets and other social media accounts
- Monitoring of Bantay Panahon for Negros Occidental.
- Emergency Operation Center/personnel are On Stand-by and coordinating.
- All response units of PDRRMO are on standby in case of possible deployment
- Preparation of resources: rescuers, equipment, supplies and provisions, medical supplies and other logistics.
- PDRRMO continuous to coordinate with the C/MDRRMO's by means of radio frequency communications or social media to obtain accurate information.
- Continuous monitoring on effects on the current weather condition.
- Issued Advisory to raise their respective EOC to Red Alert as Pro-Active Preparedness for Weather Disturbance "ODETTE"
- Conducted PDRA Meeting with Local DRRM Councils and Debriefing with the Provincial DRRMC Chair re Typhoon
- Inventory of Response Assets of Response Cluster Member Agencies

PSWDO

- prepositioned food and non-food items
(Food Items: 1788 sacks of rice, 968 FFPs, 330 boxes of sardines, 152 boxes of meat/beef loaf, 225 boxes of corned beef, 5328 cups of champorado, 5328 cups of arroz caldo; Non-Food Items: 590 pieces maps, 300 pieces pails, 380 pieces blanket, 200 pieces towels, 360 pieces tumbler, 90 pieces bowl, 353 pieces cauldron, 195 pieces tarpaulin, 90 pieces diaper)

BFP

- intensified the Oplan Paghalasa for Typhoon Odette

PHO

- Activated Code Alert to White

- Prepositioned logistics (ambulance, Hygiene Kits, Jerry Cans, and other medical supplies) needed for response
- Encouraged CHOs/MHOs HEMS Coordinators to do proactive monitoring and send HEARS report of any untoward incidents / emergencies

CDRRMC Bago City, Negros Occidental

CDRRMO

- Conducted clearing operations in various areas together with City Traffic Division, CEO
- Bago DRRM Operations temporarily suspended at 10 PM to ensure the safety of our responders on duty and resumed on 5:00 AM of 12/17/2021
- Conducted situation monitoring
- Informed the LCE and members agencies regarding weather disturbance outside PAR that may affect our locality.
- Prepared weather updates to be distributed to the 24 Barangays in our AOR.
- Utilized and posted updates in via textbalst system, social media (Facebook Messenger, Bago DRRM Facebook page) regarding the weather disturbance.
- Coordination meeting together with the DILG, CSWDO, BFP and the Barangay Captains via zoom platform
- Inspection and preparation of the Regional Evacuation Center and Coordinated with the Department of Education to prepare schools in case there is a surge of evacuees during the pre-emptive evacuation
- prepositioned Response assets for deployment
- Activation of EOC and IMT for Typhoon Odette
- Setting Up pf modular tents at the MYTMCCC in preparation for pre-emptive evacuation

CITY TRAFFIC DIVISION:

- Coordinated to signify their help, to augment personnel for any eventualities.

CITY SOCIAL WELFARE & DEVELOPMENT OFFICE:

- Distributed food assistance to the evacuees
- Prepositioned 2,000 food packs.

DPWH

- Deployed 1 team to clear up tall grasses at the Regional Evac Center

OTHER MEMBER AGENCIES/STAKEHOLDERS:

- On monitoring & standing by.
- CHO deployed personnel on some evacuations centers to assess needs of evacuees in terms of WASH

BDRRMCs

- Conducted rekorida in the AOR
- BDRRMCs and barangay tanod on standby

CDRRMC Escalante City, Negros Occidental

- Provided 149 family food packs to affected families

CDRRMC Sagay City, Negros Occidental

- Provided 200 family food packs to evacuees in the evacuation center

CDRRMC Sipalay, Negros Occidental

- Activated Emergency Operation Center and Response Clusters
- Revisited contingency plans for typhoons, floods and landslides
- Conducted Pre-Disaster Risk Assessment with DRRMC, IMTs, Barangay DRRMC
- Reviewed areas susceptible to landslide, coastal & river floods, and storm surge
- Disseminated severe weather bulletin and advisories to all members of DRRMC and 17 BDRRMC.

- Issued pre-emptive evacuation order concerned BDRRMCs are directed to advise residents living near or in river channels, low-lying and mountainous areas, particularly to small scale mining vicinities
- Coordinated with BFP in the conduct of Rekurida re STS Odette
- Conducted tree pruning and clearing of drainage
- Prepositioned transport for possible evacuation and rescue operations
- Inventory and prepositioning of identified evacuation centers
- Prepositioned food pack items (400 sacks of rice, 215 boxes of canned goods, 230 sacks of bihon), non-food items and emergency drugs/medicines
- Coordinated with PCG for flag hoisting and coastal barangays for coastal monitoring and reporting
- Continuous monitoring of coastal and river water level
- Ensured unobstructed routes for safe and faster response actions and service delivery
- Coordinated with logistic Cluster for prepositioning of portable toilets
- Continuous dissemination of severe weather bulletin and advisories to all members of DRRMC and 17 BDRRMCs

CDRRMO Cadiz

- OpCen continues to monitor weather forecast from PAGASA
- Conducted Pre-Disaster Risk Assessment (PDRA) with all Punong Barangays
- Collaborate with Local Media for information Dissemination of weather updates
- Conduct clearing & trimming of trees within the AOR
- Coordinate with CHO, CSWD, City Engineering, BFP & PNP for preparedness measures & initial response strategies
- Meeting with Local Chief Executive (LCE) tomorrow for presentation of PDRA & seek directives for response strategies.
- OpCen is still on White Alert Status as of this writing.

MDRRMC Binalbagan, Negros Occidental

- Response Team on standby
- Inventory of response equipment and medicines
- Information dissemination thru social media, text blast and announcement on Binalbagan Community FM radio station
- Coordinated BDRRMCs especially in coastal areas to prohibit fisherfolks from venturing to the sea
- Conducted meeting in preparation to the Typhoon
- Prepared Evacuation centers in the new normal approach
- Deployment of Traffic Management Unit
- Ongoing clearing operations to cut branches of trees near electric posts

MDRRMC Cauayan, Negros Occidental

- Provided hotmeals to the evacuees in Cauayan Evacuation Center at Cauayan National High School

MDRRMC EB Magalona, Negros Occidental

- Information Dissemination to 23 Barangays updating the current situation.
- Advice for BDRRMC activation to 23 Barangays
- Encourage Pre-emptive evacuation to low lying, flood prone, landslides and susceptible to storm surge areas.
- MDRRM personnel on Red alert and on full-force status for monitoring current weather disturbance
- Conducted water level monitoring

MDRRMO Hinigaran

- The Local Chief Executive (LCE) is physically at the Area of Responsibility 9AOR)
- Issue directives and convene LDRRMCs meeting
- Coordinate with LDRRMC member agencies to maintain standby protocol and anticipate response for any eventuality.
- Activated 24/7 Operation.

- Inventory existing resources and continue monitoring.
- Informed Constituents particularly residing in the low-lying areas to be prepared for possible forced evacuation.
- Enforced strictly a non-fishing policy and ensure that the sea travel and small-scale fishing activities are closely monitored.
- Disseminate Information (IEC) to the communities regarding the situation updates of TS ODETTE.

MDRRMO La Castellana

MDRRMC

- Conducts PDRA with Mun. Council and discuss preparedness plan
- Activation of Emergency Operation Center and on Blue Alert
- Cancellation of work in public and private for December 16 & 17, 2021

PNP

- Preparation for incoming Typhoon and to deployment 2 teams for SRR
- Augment vehicle for any untoward incident
- Augmentation of security team for possible Evacuation
- Continuous coordination with EOC
- Activation of SRR Team

PNP Mobile Group Alipion Detachment

- Coordinated with EOC for Augmentation of SRR 1 team on standby

MSWDO

- Total of 200 packs food item prepared from Local LGU and 500 packs from RSWD
- Prepare evacuation center Bipoy Hall 5 family capacity, Evacuation Quarantine Center for 50 families, - Mun. Auditorium 50 families, Barangay Robles Gym 20 families can be accommodated

Mun. Agriculture

- Inform local farmers

BFP

- Rekorida in the community
- Will augment 1 team SRR
- Continuous water level monitoring in bodies of water
- Continuous monitoring of weather update

MDRRMC Pulupandan, Negros Occidental

MDRRMO

- conducted clearing operations due to fallen trees
- Conducted meeting in preparation for the Typhoon
- Conducted pre-emptive evacuation
- Deployed response cluster members
- MEO provided Logistics
- Monitoring and dissemination of weather updates

CDRRMC Bacolod

- Attended the Regional DRRMC PDRA Meeting on December 13, 2021 at pm virtual via Zoom;
- Conducted PDRA Meeting with Disaster Preparedness and Disaster Response Committee December 15, 2021
- Bacolod City DRRMO, all Barangay DRRM Councils through the Liga ng mga Barangay and other concerned agencies are on STANDBY STATUS in preparation for the approaching TD "ODETTE"
- Disseminated Weather Bulletins, Rain/Flood Advisories, and Thunderstorm Advisories released by DOST-PAGASA through DRRMO Social Media Page for the information of the general public and Barangay DRRM Committees.
- Emergency Response Teams, as a matter of protocol had been divided into three cluster areas: North, South and Central.

- Chamber VFB has already prepositioned its rescue equipment;
- Amity VFB EMS Team consisting of three (3) units available for deployment; Extrication tools available
- Phil. Red Cross also prepared for possible response;
- CEO Dump Trucks 3,4 & 5 and DRRMO's Dump Truck 1 & 2 (customized for evacuation purposes) to check in at the Staging Area located at the BCGC grounds starting 15 December 2021, 5:00 pm;
- Bacolod City Police Office will likewise convene its team composed of ten (10 Police Stations) for periodic monitoring of their respective AORs;
- Camp Coordination and Camp Management Team led by DSSD and DepED had already identified public schools to be utilized as Evacuation Centers in consideration of the existence of some schools also being utilized as TTMF for COVID-19; 500 Relief Foods packs prepositioned by DSSD at Bacolod Art Center Gym, Bacolod City NHS;
- CHO Barangay Health Stations to be on standby by
- DRRMO Logistical Support 24/7 available consisting of fifty (50) manpower with Manlift Truck, Dump Truck, Portable Generators etc; Fuel for responders etc.
- BACIWA to make available, potable water for possible evacuation of IDPs with Water Containers to be provided by DRRMO;
- Coast Guard Station-Bacolod closely coordinate with the EOC for possible port strandeers;
- In close coordination with CENECO for power shut down
- Relief Non-Food Items Prepositioned at DRRMO:
- 108 Dome-type Camping Tents
- 24 Foam Mattress
- 23 Leatherette Foam Mattress
- 18 Mosquito nets
- DEPED Identified Evacuation Centers: ABES 1 &2, Mandalagan ES/HS. ETCS 1, 2 & 3, Rizal ES, Mabini ES, BCNHS, Hervias NHS, Sum-ag ES, Medel ES

CDRRMC Iloilo City

CDRRMO Iloilo

- ICER and Iloilo Volunteer Emergency Response Team, Inc. conducted monitoring and responses to emergencies
- Dispatched RDANA Team on December 17, 2021
- Continuous monitoring of coastal barangays and dissemination of weather and thunderstorm advisories
- Situational briefing to all Punong Barngays of Iloilo City on Typhoon Odette and conducted a survey regarding their evacuation center
- Continuous monitoring of coastal barangays and dissemination of weather and thunderstorm advisories

CSWDO

- Distributed of food packs in the evacuation centers (25 sacks rice, 25 boxes sardines, 25 boxes beef loaf, 25 corned beef)
- Activated the community kitchen and provided dinner to the evacuees
- Ocular visit to all coastal barangays to check level of readiness of the evacuation centers and to establish needs of every identified facility
- Initiated the deployment of monitoring teams assigned at five high risk barangays. Such as; Brgy. Calaparan, Calumpang, San Juan, Sto. Niño Sur, Sto. Niño Norte
- Repacked 500 food packs good for 2 days
- Ocular visit to all coastal barangays to check level of readiness of the evacuation centers and to establish needs of every identified facility

PSTMO

- Assisted in clearing operations
- Provided transport assistance for evacuees
- Monitoring of seaside, coastal areas, sea water level and PAGASA update
- Public and road safety monitoring

ICPO

- Conducted force evacuation on coastal areas
- Monitoring MPHS in evacuation centers
- SAR Team on standby
- Conducted rekorida

PCG

- Assisted in clearing operations
- issued posted travel advisories
- advised all fishing banca/vessels not to venture at sea
- Observance of Heightened alert and Standby of Deployable Response Groups of HCGDWV, Stations and Sub-Stations (182 Personnel)
- Standby of 45 Land Mobilities, 31 Floating Assets and equipments of HCGDWV, Stations, and Substations

BFP

- Assisted in clearing operations
- All Fire Sub-stations conducted daily rekorida in every districts for Oplan Paghalasa to inform the community to prepare for the upcoming Typhoon Odette

CHO

- Conducted site inspection and assessment of evacuation sites
- Conducted site inspection and assessment of evacuation sites
- Provided prophylaxis and medical kits to all district health centers
- Organized 2 medical teams per district
- Coordinated with Barangay Health Workers through district health centers on the status of evacuation sites for possible evacuees
- On-going disinfection in remaining evacuation sites , as well as vector control and assessment

CEO

- Monitored and checked wirings of streetlights at coastal barangays
- Conducted clearing operations in Brgy. Bito-on and Brgy. Calumpang Zone 9

GSO

- Released 40 modular tents to in evacuation centers
- Dispatched 5 water tanks in 4 evacuation centers (2 in UI PHINMA, 1 in Bali Hotel, 1 in Baluarte Elementary School an 1 in Bo. Obrero Elementary School
- Released 20 modular tents to Bo. Obrero and 20 tents to Brgy. Mansaya

DEPED

- Coordinated/Facilitated the schools used as evacuation center

Region 7



OFFICE OF CIVIL DEFENSE-VII

- Continuously monitored the weather situation in Central Visayas and Disseminated weather advisories to RDRRMC member agencies, P/C/M DRRMOs, Local Chief Executives (LCEs) and stakeholders.
- Conducted PDRA Meeting on December 12, 2021 and Emergency Response Preparedness Meeting on December 14, 2021.
- Issued RDRRMC Memo regarding CHARLIE Protocol (High Risk) for Central Visayas.
- RDRRMOC VII 24/7 Operations Center raised its RED Alert status on 08:00 am, December 2021.
- Activated 24/7 RDRRMC7 Emergency Operations Center at OCD VII GCCC Bldg, Lapu-lapu City.
- Continuously monitored the weather situation in Central Visayas and Disseminated weather advisories to RDRRMC member agencies, P/C/M DRRMOs, Local Chief Executives (LCEs) and stakeholders.
- Issued Memorandum to RDRRMC Members especially the Warning/Science/Technical Agencies, PCOO/PIA/ Spokesperson, DILG and Response Clusters, on the checklist of actions to be done on areas categorized under the High Risk.
- Issued Memo to RDRRMC members, raising the alert status to BLUE.
- Deployed OCD VII personnel to Southern Cebu and conducted RDANA.
- Conducted initial assessment of damages in Lapu-Lapu City and Mandaue City.
- Re-established radio communication at GCCC.
- Provided generator set and fuel to BGen Benito N Ebuena Airbase, PAF.
- Conducted coordination meetings with response clusters.
- Deployed RDANA Team to Province of BOHOL.
- Attended the briefing of the President of the Philippines at Brgy. Bogo, Argao, Cebu.
- Provided generator set and fuel to PAF.
- Deployed OCD VII personnel to conduct damage assessment in Argao, Alcoy, Dalaguete, and South Cebu.

- Facilitated coordination meetings together with Response Cluster Agencies on 20 December 2021.
- Conducted coordination meeting with Response Cluster agencies re updates on the response operations.
- Continued assessment at Negros Oriental and Bohol together with PDRRMO.
- Assisted DSWD7 on the air transport of their Food packs to Negros Oriental and President Carlos P. Garcia and Ubay in Bohol and Caubian Island, Olango in Lapu-lapu City.
- Conducted meeting with DENR-EMB, PCG and other agencies re oil spill incident and debris clearing
- Daily conduct of response cluster meeting focusing on response and immediate relief operations.
- Continuously coordinated with uniformed personnel re mobility for the movement of relief items.
- Facilitated the transportation of 90,000 bottled waters from OCD Central.



DOST-PAGASA

- Monitored and Issued weather advisories
- Disseminated latest weather update/situation of TY Odette to all Stakeholders.
- Conducted briefing on weather outlook at the RDRRMC EOC.



DILG-7

- Activated EOC for STS Odette
- Ensured all concerned LGUs were informed of the updates re STS Odette and were able to follow the Operation LISTO Disaster Preparedness Protocol.
- Coordinated with the DILG Provincial Offices (Cebu Province, Bohol, Cebu City, Lapu-lapu City, Mandaue City, Negros Oriental and Siquijor) on their preparedness measures and actions taken.



DSWD VII

- Deployed technical staff from Consolacion to Sibonga, Cebu.
- Provided family food packs to Loboc (1,000 boxes) and San Isidro (2,000 boxes), Bohol.
- Provided 1,459 family food packs to the Province of Bohol.



DPWH-7

- Issued Situational Report on Major Roads and Bridges as of 12PM, 15 December 2021.
- Continuous monitoring and ensured all roads and bridges are passable.
- Ongoing clearing operation in Central, South, and North roads of Cebu.
- Established 24/7 radio communication and link with DPWH Bohol 2nd District, Cebu 6th District, and Cebu Port.
- Prepositioned assets and activation of Disaster Operation Center.
- Deployed two (2) personnel as part of RDANA Team in the Province of Bohol.
- Ongoing repacking of family food packs and distribution to affected areas in the region in coordination with the OCD, AFP, PCG, BFP other agencies and private entities for logistical support.
- Continuous facilitation of delivery and provision of relief good to affected areas in Region 7.



PCG-CGDV

- Activated its own Deployable Response Teams (DRT) with all land and sea assets.
- CGDCV Medical Team, Special Operations Group and K9 Team were on standby.
- Close monitoring on the weather updates.
- Coast Guard District Central Visayas on full alert status.
- All floating and land assets, vessels are prepositioned.
- Directed all shipping companies for vessels in affected vicinity waters to take shelter.
- Issued advisories to shipping companies for the temporary suspension of all voyages of all types of vessels due to TCWS #1
- PCG stations provided assistance to stranded passengers and cargoes in coordination with LGUs.
- Conducted search and rescue operations.

- Continuously provided logistical support for the movement of relief item.

Cebu Port Authority (CPA)

- Engineering Services Department (ESD) conducted a detailed assessment on the serviceability of their facilities.
- Secured port assets and facilities from possible looters.
- Cleared port roads of debris.
- Attended the coordination meeting at the RDRRMC EOC.
- Conducted actual ocular inspection of the various port facilities damaged by Typhoon "ODETTE".
- Clearing operations to the main roads affected by the blocking container vans.
- ESD Team deployed to assess the status of docking facilities.

Department of Education (DepEd) VII

Conducted inspection to damage school facilities.

PHILIPPINE AIRFORCE VII

- Provided air asstes to OCD Personnel for aerial assessment.
- Attended the coordination meeting at the RDRRMC EOC.
- Provided air support for the relief operations and deployment of RDANA Team to the Province of Bohol.

BFP VII

- Fire Stations were used as temporay evacuation centers.
- Conducted rescue and clearing operations.
- Assisted on transportation of evacuees to evacuation centers.
- Attended the coordination meeting at the RDRRMC EOC.
- Supplied water in Sibulan, San Jose, Amlan, and Bais, Negros Oriental and Mandaue City, Cebu.
-

PAF (TOWCEN)

- Provided one (1) unit from HVISCOM to conduct HADR Operation.
- Provided air assets to OCD for aerial assessments.
- Attended the coordination meeting at the RDRRMC EOC, GCCC, BGen Benito N Ebuena Airbase.
- Provided air support for the deployment of RDANA Team to Bohol.
- Provided air support for relief operations to the Province of Bohol..
- Provided air support in transporting 1,459 family food packs out of 2000 to Province of Bohol.
- Provided air support for the deployment of RDANA Team and aerial survey team to Negros Oriental.
- Provided air support for the deployment of Medical Teams to Bohol.
- Provided air support for relief operations Negros Oriental and President Carlos P Garcia and Ubay in Bohol and Caubian Island, Ilango in Lapu-lapu City

PHILIPPINE NAVY

- Conducted inventory of HADR Units and equipment for possible deployment
- Continuously provision of logistical support for the movement of relief items

DEPERMANT OF HEALTH-VII

- Conducted if rapid health assessment.
- Code Blue Alert was raised and elevated to Code Red alert level.
- Incident Command Structure was organized and activated.

- Pre-disaster Risk Assessment Coordinative meeting was done with the attendance of the different DOH CVCHD Health Emergency Response Team (HERTs).
- Logistics were prepositioned for disaster response and augmented to priority LGUs.
- Activated the DOH CVCHD Regional Emergency Operations Center (EOC).
- Initial Rapid Health Assessment (RHA) was done
- Rapid Health Assessment Teams were also deployed for Malabuyoc, Dalaguete, Ginatilan, Metro Cebu, Bohol (CPG) and Bohol (Bien Unido/Ubay). RHA Teams were also mobilized at the different provinces.
- Damage assessment was also conducted. CHD Damage Report has been submitted. Ongoing collation of Damage Reports of DOH Hospitals and Treatment and Rehabilitation Centers.
- Coordination Meetings were also attended together with RDRMC member agencies and LGUs.
- Logistics are prepositioned and augmented to the different priority provinces.
- Daily inventory of logistics conducted.
- Deployed 2 teams at Negros Oriental

JOINT TASK GROUP CEBU, 3ID, PA

- Attended PDRA meeting
- Attended coordination meeting with Mandaue City DRRMC
- Conducted inventory of deployed and deployable forces
- Alerted all OPCON units in Cebu for possible disaster response operations



PDRMC BOHOL

- Continuous info text blast and monitoring on the present situation.
 - PCG, PNP, AFP and BFP representatives were on duty at the Unified Command Center for faster coordination and deployment.
 - 2 Philippine Red Cross (welfare and psychosocial services) Teams on standby.
 - All floating assets of PCG on standby (17 small boats, 1 craft)
 - Stockpiled 1,930 food packs and 727 bags of rice for packing.
 - All linemen and supervisors of Bohol Light Company ready for deployment (total – 48 personnel with 10 teams on standby and 9 generator sets)
 - BOHECO 1 personnel dispatched for clearing operations
 - DPWH 1,2,3 assets ready for dispatch
 - PHO in close coordination with all provincial hospitals, DOH7 and LGUs
 - 3 platoons and vehicles of 47th AFP ready for deployment
 - 30-40 army reservists from 702nd CDC ready for deployment.
 - SRR, SAR and WASAR Teams were on standby for possible deployment.
 - All PNP stations at full alert status and in coordination with respective DRRM Offices.
 - BFP fire trucks and manpower available to help water utilities in delivering water to affected areas.
 - 3 veterinarians of Office of Provincial Veterinarian ready for deployment.
 - PMPO, PGSO, PEO heavy equipment, vehicles, fuel and personnel on standby.
 - Governor's Office in close coordination with PDRMO.
- Issued Executive Order No. 64 suspending classes in all levels in public and private schools and suspension of work in all government and private offices in the Province of Bohol on December 16-17, 2021.

BILAR, BOHOL

- Conducted emergency DRRMC meeting.
 - Information dissemination to all Barangay captains and communities in the landslide prone areas.
 - Conducted ocular inspection and PDRA on flood prone areas.
- Prepared food packs for evacuees.
- Check evacuation centers
 - Coordinated with barangay captains related to evacuation.

PRES. CARLOS P GARCIA, BOHOL

- Conducted emergency DRRMC meeting and created Cluster Response Committees.
- Conducted PDRA with 23 Punong Barangays.
- Conducted Text Blast using Smart infocast and public address and periodic rounds in the coastal areas.
- Closely monitoring and communication on weather situation in the four island barangays.
- Conducted clearing and pruning operations and cutting down of trees.
- Small fishing boats were sheltered in Brgy Aguinig.
- Pre-emptive evacuation in the Brgy Butan and took shelter at Municipal Evacuation Center on 1730H 14 December 2021.

ALICIA, BOHOL

- Conducted MDRRMC emergency meeting on 14 December 2021.
- Activated the 24/7 Emergency Operations Center.
- Conducted information dissemination through PA System and recorida.
- Stockpiling of Food and NFIs.
- Continued clearing operations for hazardous trees.
- Brgy Sudlon and Cagongcagong were prepared for pre-emptive evacuation.
- All rescue vehicles were on standby at Opcen.

CARMEN, BOHOL

- Conducted PDRA.
- Conducted Information drive through SMS, handheld radios and social media.
- Monitored and coordinated with the Barangay officials with updates.
- LGU Responders surveyed the areas prone to landslides and flashfloods.
- Stockpiling and prepositioning of relief goods and all DRRM assets.
- LDRRMC recommended pre-emptive evacuation to flood prone and landslide prone barangays.
- Carmen Search and Rescue Team and the Municipal siren (EWS) were on standby at the Carmen Operations Center.
- Continuous monitoring on the present situation.

CANDIJAY, BOHOL

- Conducted PDRA.
- Conducted Information dissemination through recorida down to purok level and text blasts.
- Prepositioned family food packs and medicines
- Stockpiling and replenishment of fuel, lubricant, relief goods
- Clearing Equipment and generator sets on standby
- Activated EOC to Code Blue.
- Master keys of all public schools were turned over to PBs and rooms ready for the IDPs
- CCCM cluster and their system is in place and ready for IDPs.
- BDRRMCs conducted their own PDRA and conducted pruning activities.
- Conducted pre-emptive evacuation

CORELLA, BOHOL

- Conducted PDRA and emergency meeting
- IMT on standby
- Conducted clearing operations

LILA, BOHOL

- Conducted PDRA meeting.

- Conducted Rikorida
- Conducted pruning of trees.
- Continuous monitoring the weather situation.

- Continuous monitoring of the weather situation.
- Advised all residents along shoreline to evacuate to a safer area as well as those who are residing in landslide-prone areas
- Preposition of relief goods
- Conducted pre-emptive evacuation

LOBOC, BOHOL

- Conducted PDRA meeting.
- Conducted inventory on the equipment, food, supplies and vehicle.
- Rescue vehicles on standby.
- PNP, BFP, AFP and MSWDO on alert status.
- Evacuation center and Food packs on standby
- Continuous monitoring and information dissemination on the weather situation.

GARCIA-HERNANDEZ, BOHOL

- Continuous monitoring of the weather situation.
- Conducted meeting with punong barangays
- Conducted MDRRMC meeting
- Conducted information drive
- Pruning and cutting of hazardous trees
- Resources on standby

PROVINCE OF CEBU

- Continuous monitoring of the weather situation.
- Enjoined all LCEs to take all necessary precautions and preparation including work suspension as the need arises.

SAN REMIGIO, CEBU

- Continuous monitoring of the weather situation.

MANDAUE CITY, CEBU

- Convened with Mandaue CDRMMC and conducted PDRA.
- Activated the 24/7 EOC for the monitoring and disseminations of latest weather updates, information, and alerts.
- Activated BDRRMCs for preparedness measures and monitoring of areas along the rivers and flood and landslide prone areas.
- Convened with Mandaue CDRMMC for emergency meeting.
- Issued SP Resolution No. 15-940A-2021 regarding Declaration of State of Calamity on 19 December 2021.
- Conducted road clearing operations.
- Distributed non-portable water to barangays,
- Setting up of charging stations.

MINGLANILLA, CEBU

- Continuous monitoring of the weather situation.
- Activated EOC
- Raised red alert status

- Prepositioned resources
- Conducted information dissemination/drive

TABUELAN, CEBU

- Conducted emergency meeting among the LDRRM Council members
- PSDS assigned to open classroom for possible evacuation.
- PNP assigned to monitor the situation.
- PCG assigned to safeguard the vessel.
- Somebody was assigned to clean the canal along Poblacion.
- Barangay Captains were assigned to monitor their respective areas.
- All employees were advised to report.
- RHU or Police Patrol or Ambulance were assigned for awareness dissemination along coastal road.

TUDELA, CEBU

- Continuous monitoring of the weather situation.
- Conducted PDRA
- Conducted information drive
- Conducted road clearing operations and pruning of trees
- Packed relief goods
- Prepared resources for possible SAR operations
- Conducted pre-emptive evacuation.

PROVINCE OF NEGROS ORIENTAL

- Conducted PDRA.
- LDRRM Division activated EOC
- Philippine Army committed 3 battalions (11th, 94th, 62nd) for TY Odette
- PNP alerted all stations and prepositioned all mobile force companies as part of the resource units
- PCG and BFP on standby
- PEO has assigned personnel as response units
- 3 DPWH engineering districts are on standby with response assets in place
- Communicated EOC action plan.
- Continuous monitoring of the weather situation
- Conducted information dissemination on advisories and early warning to Local DRRMOs
- Intensified communication linkages
- Prepositioned LDRRMD response assets and other logistical requirements.

Region 8

OFFICE OF CIVIL DEFENSE REGIONAL OFFICE VIII

- Activated Regional EOC (physical and virtual)
- Conducted continuous monitoring of all-weather systems
- Conducted PDRA Core and Analyst Group Meeting on 12 & 14 December 2021
- Crafted and disseminated the RDRRMC Memo re Submission of Preparedness Measures and Actions to be taken by the R/LDRRMCs;
- Crafted and disseminated the RDRRMC Memo re CHARLIE Emergency Preparedness and Response Protocols to the R/LDRRMCs;
- Crafted and disseminated the RDRRMC Memo re Deployment of Detailed Duty Officers in the Emergency Operations Center (EOC);
- Crafted and disseminated the RDRRMC Memo re Cancellation of Land Travel;
- Crafted and disseminated the RDRRMC Memo re Reiteration of Anti-Hoarding and Panic Buying Measures;
- Crafted and disseminated the RTF Memo re Rescheduling of National Vaccination Day Operations;
- Prepositioned rescue equipment through the BFP's request;

- Conducted Press Conference with local media re RDRRMC's Preparedness ICOW TY ODETTE, addressing concerns relative to misinformation and panic buying/hoarding;
- Consolidated RDRRMC Inventories (Resources/Equipment).
- Deployed RDANA Teams to the Province of Southern Leyte
- Deployed Emergency Telecommunications Cluster (DICT's GECS MOVE, OCD8's HF and satellite phone, Comms Group)
- Coordinated the transportation request regarding the Medical Equipment of Eastern Visayas Medical Center HEMS through 546 ECB
- OCD Central Office deployed additional Emergency Telecommunications teams in Maasin City, Southern Leyte
- Deployed Augment Non-Food Items as of 24 December 2021;
 - * 10 Gen Set
 - * 26 Chainsaw
 - * 400 Shelter Repair Kits
 - * 597 Family Kits
 - * 5,000 Surgical Mask
 - * 4,165 Hygiene Kits
 - * 20 Sacklines
 - * 10 Drum/2000 gallons Fuel
 - * 6,000 Sandbag
 - * 300 Blanket
- Assisted on the Conduct of Daily Response Cluster Meeting
- Presented RDANA Result during the Response Cluster Meeting
- Attended and facilitated the coordination meeting with different agencies (PNP, TOG8 PAF, DSWD, PCG, BFAR, and 8ID PA) re continuous relief distribution and HADR to the affected areas in the region
- Facilitated hauling and providing NFIs as an augmentation to Limasawa Island: 75 sakoline, 43 shelter repair kits, 300 hygiene kits
- Augmented one (1) 75 KVA Generator Set to the Province of Southern Leyte
- Met with United Nations Populations Funds (formerly known as United Nations Fund for Population Activities or UNFPA) re assistance to the RDRRMC on relief operations in the Provinces of Leyte and Southern Leyte
- Augmented shelter repair kits to OCD Region VII
- Facilitated hauling of OCD-NDRRMC procured bottled mineral water for augmentation to OCD Region VII
- Deployed Liaison Officer to Southern Leyte in compliance to CDA's instruction re TY Odette Response
- Initiated preparatory meeting with NEDA8 re conduct of PDNA for TY Odette

COAST GUARD DISTRICT EASTERN VISAYAS

- Augmented PCG personnel in Southern Leyte to support the relief efforts in connection with typhoon "Odette".
- Attended the PCG TF KALINGA Organization, Roles and Deployment Plan for the affected areas initiated by Higher Headquarters, Philippine Coast Guard.
- Assisted Task Groups, national agencies and volunteers for the conduct of relief operations of OCD, PNP, DSWD, EAGLES CLUB, MMDA, DICT PHSO, LHU, private groups and civilian volunteers.
- Assisted OCD-8 for the prioritization and coordination to transport water bottles via ROBLE SHIPPING from Ormoc bound to Cebu
- Conducted Pre-Departure Inspections to all departing vessels bound for Mindanao, Cebu, Cagayan De Oro and Bohol to ensure the safety of vessels and riding public in Lilo-an Port, Ormoc, Hilongos, Northern Samar and Western Samar.
- Monitored all ports in the AOR for possible influx of passengers.
- Installed solar panels and generator set for the PCG offices on affected areas
- Personnel augmented to Maasin City for clearing operations
- Assisted/ augmented to adjacent PCG units in Southern Leyte for re building and repairs of Coast Guard Station and Sub-stations
- Disseminated to other CG District regarding the cancellation of land travels from Luzon to Mindanao
- Conducted PDI to all vessel ports of Ormoc, Northern Samar, Western Samar, Lilo-an, Hilongos bound to Surigao, Cagayan De Oro, Matnog, and Cebu.
- Monitored and assist essential travellers such as response teams that will help and assist in Cebu and Bohol.
- In close coordination with response teams that will travel from Luzon and Mindao via Leyte bound to Cebu and Bohol that will help in the restoration of electricity thereat.
- OPGON vessel BRP CABRA (MRRV-4409) On standby at Ormoc Port for the next ferry mission and provision of supplies

- HCGDEV personnel Loaded sacks of rice, sakoline, repair kits, hygiene kits and family food packs to MRRV CABRA (MRRV-4409) .
- MRRV CABRA departed Ormoc City port to transport relief goods and non-food items enroute to Magallanes limasawa island together with HCGDEV personnel and other government agencies.
- 29 1210H December 2021, MRRV CABRA safely arrived and Moored Portside alongside to port of Magallanes, Limasawa island and unloaded the all non food items and goods.
- At 1435H Dec 21, MRRV Cabra Departed Port of Magallanes, Limasawa Island enroute to port of Maasin, Southern Leyte.
- At 1634H Dec 21, MRRV Cabra Safely Arrived at Port of Maasin, Southern Leyte.
- 29 2100H Dec 21, HCGDEV personnel conducted loading of 18 sacks of foodpacks, 30pcs(5 liters) Distilled water onboard Hyundai Truck from Agakay Group Ormoc City at Sitio Sumag, Cogon, Ormoc City intended to the victims of typhoon Odette particularly in macrohon and malitbog
- 29 2340H Dec 21, HCGDEV personnel conducted loading of 42 sacks of food packs onboard Hyundai Truck at GGC Port, Ormoc City from King of Glory (Christian Church) intended for the victims of Typhoon Oddette particularly in Liloan, Southern Leyte
- 300500H Dec 2021, HCGDEV Transported goods from Agakay group and King of Glory.
- HCGDEV personnel Loaded sacks of rice, sakoline, repair kits, hygiene kits and family food packs to MRRV CABRA (MRRV-4409) .
- MRRV CABRA departed Ormoc City port to transport relief goods and non-food items enroute to Magallanes limasawa island together with HCGDEV personnel and other government agencies.
- 29 1210H December 2021, MRRV CABRA safely arrived and Moored Portside alongside to port of Magallanes, Limasawa island and unloaded the all non food items and goods.
- At 1435H Dec 21, MRRV Cabra Departed Port of Magallanes, Limasawa Island enroute to port of Maasin, Southern Leyte.
- At 1634H Dec 21, MRRV Cabra Safely Arrived at Port of Maasin, Southern Leyte.
- 29 2100H Dec 21, HCGDEV personnel conducted loading of 18 sacks of food packs, 30pcs(5 liters) Distilled water onboard Hyundai Truck from Agakay Group Ormoc City at Sitio Sumag, Cogon, Ormoc City intended to the victims of typhoon Odette particularly in Macrohon and Malitbog
- 29 2340H Dec 21, HCGDEV personnel conducted loading of 42 sacks of food packs onboard Hyundai Truck at GGC Port, Ormoc City from King of Glory (Christian Church) intended for the victims of Typhoon Oddette particularly in Liloan, Southern Leyte
- 300500H Dec 2021, HCGDEV Transported goods from Agakay group and King of Glory.
- Below are the summary of sorties done by Multi Role Response Vessel 4409 to different areas in Southern Leyte badly hit by the typhoon :

>FAMILY FOOD PACKS

2578 BOXES

7 KGS

18 TONS

>SACKS OF RICE

830 SACKS

50 KGS

41.5 TONS

>FAMILY KITS

160 BOXES

28 KGS

5.1 TONS

>MINERAL WATER BIG BOXES

842 BOXES

18.8 KGS

15.8 TONS

>ECO BAGS(FOOD PACKS)

500 BAGS

9 KGS

4.5 TONS

>BOXES OF NOODLES AND SARDINES

21 BOXES

3.8 KGS
0.79 TON

>MINERAL WATER SMALL BOXES
120 BOXES
12.8 KGS
1.5 TONS

>ASSORTED FAMILY FOOD PACKS AND SUPPLIES
329 BOXES
28.3 KGS
9.3 TONS
95.57 TONS

- TOTAL RELIEF GOODS AND NON FOOD ITEMS TO MAGALLANES LIMASAWA ISLAND (AS OF 29 0800H DEC 2021)

>SACKS OF RICE
400
50kgs
20 tons

>SAKOLINE
43
35kgs
1.5 tons

>SHELTER REPAIR KITS
100
20kgs
2 tons

>HYGIENE KITS
300
2kgs
0.6 ton

>FAMILY FOOD PACKS
200
10kgs
2 tons

- TOTAL RELIEF GOODS TO MACROHON, MALITBOG AND LILOAN (AS OF 30 0800H DEC 2021) VIA LAND MOBILITY-HYUNDAI TRUCK(FROM AGACAY GROUP AND KING OF GLORY)

>FOOD PACKS - 320
>SACKS OF RICE - 18
>5LITERS WATER - 30PCS
>SACK OF FOOD PACKS - 42

8TH INFANTRY DIVISION, PHILIPPINE ARMY (8ID, PA)

- Augmented manpower and security assistance ICOW on-going road clearing operations, loading and unloading of relief goods, repacking of relief goods in different areas in Southern Leyte
- TF Bulig Leyte transported transported 1000 FFPs, 15 bags assorted garments, 30 boxes noodles and 25 boxes of bottled water to San Juan, Southern Leyte
- TF Bulig Leyte transported 200 bundles of garments to Maasin City
- TF Bulig Leyte transported 500 hygiene kits to Maasin City
- TF Bulig Leyte transported 3,000 FPs and 3,000 Tetra Juice

to Padre Burgos, Sothern Leyte

- TF Bulig Leyte transported 9, 050 boxes of assorted relief goods to Maasin City
- TF Bulig Leyte transported 1,000 relief goods to Limasawa Island
- TF Bulig Leyte transported 314 (5 Gallons) water
- 1000 kilos of assorted food
- 500 kilos assorted clothes to Southern Leyte
- TF Bulig Leyte transported 135 pcs GI Galvanized sheet, 12 pcs vulcaseal sealant, 35 kls umbrella nail to Hilongos , Leyte
- TF Bulig Leyte provided transport of drums of ADF & 1 drum of XCS to Pananawan Airport, Maasin City
- TF Bulig Leyte provided transport of NFIs to Maasin City
- TF Bulig Leyte transported to Malitbog, Sogod, and Padre Burgos, So. Leyte 2,802 FFPs, 29,850 pcs face mask and 400 hygiene kit
- TF Bulig Leyte transported to Maasin City: 500 pcs blankets, 300 sacks of rice (sinandomeng), 1000 pcs GL sheet #8 (gauge 26) 3.25/kg, 1000 pcs 6 ltrs potable water, 110 boxes canned goods, 50 boxes lucky me noodles
- TF Bulig Leyte transported to Liloan, So.Leyte 20 packs of assorted garments
- TF Bulig Leyte distributed to Brgy Sto Nino and Brgy Orao, San Juan, Maasin City 66 boxes FPs
- Distributed relief good for the Typhoon Victims in Brgy. San Antonio and San Ricardo, Southern Leyte
- Monitored and identified areas at risk for preemptive evacuation;
- On-going monitoring of weather disturbance
- Coordinate with 8FSSU/546 ECB for the availability of trucks for the relief distribution and HADR to affected areas especially to isolated barangays; 8FSSU/546 ECB to preposition trucks in the DSWD RROC
- Tapped reservists and volunteers for the relief distribution
- To transport 1,000 sacks of rice from NFA warehouse in Alang-alang, Leyte for augmentation to DSWD FO VIII
- Augmented personnel for the hauling of bottled water and shelter repair kits for OCD Region VIII

TACTICAL OPERATIONS GROUP 8, PHILIPPINE AIR FORCE (TOG8, PAF)

- Augmented and deployed personnel for the on-going relief distribution
- Prepositioning of air asset (2 choppers) for the relief distribution
- Prepositioned Response Team and assets;
- Conducted monitoring of weather disturbance;
- Alerted DRTUs;
- Deployed personnel to the physical EOC.

POLICE REGIONAL OFFICE VIII

- Provided human resource support on the hauling of NFIs from OCD8 warehouse
- PRO 8 activated the Regional, Provincial, City Disaster Incident Management Task Group in coordination with Regional Operations Division 8
- Conducted posting of pre-emptive warning in social media account for public information
- Assisted in the imposition of forced evacuation of residents to evacuation centers in coordination with the LDRRMC and ensuring the COVID-19 protocols on the proper wearing of face mask and social distancing
- Conducted production and distribution of Information Education Campaign (IEC) materials and conduct of Oplan Bandilyo on disaster prevention
- Inspected SRR Uniform and Inventory of SRR Assets and equipment
- Mobilized force multipliers in AOR particularly the Barangay Peace Keeping Action Teams (BPATs) for disaster responses
- Monitored road conditions particularly major thoroughfares and provided appropriate signage/ detours / alternate routes and relays to RTOC / PTOC / LDRRMCs for information of SRR Teams and the motoring public;
- Coordinated with DPWH, regarding passable route for General Dispatch Vehicles (GDV)
- Assisted / augmented severely affected adjacent PNP units / offices until such time said local police units/s have recovered from the disaster and are ready to handle the incident;
- Established Advance Command Post of the Disaster Incident Management Task Group when deemed necessary;
- Ensured Police Security Assistance to maintain safety and order inside Evacuation Camps specially the Internally Displaced Persons (IDPs);

- Coordination with LDRRMC / OCD and DSWD regarding security in food repacking / distribution centers;
- Maintain contact with lower, adjacent and higher units
- Directed PDs/ COPs are directed to ensure their presence and to personally supervise the conduct of Law and Order (LAO) Operations in the areas affected
- Conducted road clearing operations
- Conducted mobile patrol/ visitation of Port Areas
- Deployed and visitation of IDPs in the Evacuation Center
- Ongoing monitoring of water level in rivers and tributaries
- Conducted monitoring of flood prone areas and dialogue to affected residents to encourage them to evacuate
- Conducted “Libreng Sakay” to stranded individuals
- Attended and participated on the Regional Pre-Disaster Risk Assessment Meeting
- Established checkpoint in different strategic locations in Northern Samar, Samar and Tacloban City in support to the RDRRMC8 Memo on the Cancellation of Land travel from Luzon bound to Mindanao
- With C,PNP, leads the relief distribution in Southern Leyte municipalities (Limasawa, San Francisco and Maasin City)

DEPARTMENT OF INTERIOR AND LOCAL GOVERNMENT (DILG)

- Provided operational support of augmented personnel at DILG Southern Leyte
- MDM Cluster Meeting (DILG, PNP, & DOH) Consolidation and Reconciliation of MDM Data
- Set-Up of Tents in Southern Leyte for DILG PO
- Delivered Basic Commodities in Southern Leyte
- Deployed Regional Augmentation Team to Southern Leyte
- On-going dissemination of weather updates;
- Disseminated DILG CO Advisory
- Issued advisory to LCE and DILG Field Office;
- On-going monitoring of Operations Center;
- Coordinated with CO re Rescheduling of National Vaccination Days;
- Disseminated the following DILG CO CODIX:
 - o CHARLIE: S. Leyte, Leyte
 - o BRAVO: Samar, Biliran, Eastern Samar
 - o ALPHA: N. Samar
- Prepositioned MDM Cluster.

DEPARTMENT OF HEALTH

- Augmented health emergency commodities to PDOHs and CHOs
- Deployed Regional Rapid Health Assessment Team to Southern Leyte
- Deployed and augmented medical response team from DOH Region V (Bicol Emergency Medical Response Team)
- Augmented jerrycans from PDOH Eastern Samar bound to Southern Leyte
- Emergency Operation Center is currently on Code Red Alert Status for COVID 19. Code White Alert Status was also raised for events monitored depending on the severity of the event. EOC on active monitoring and surveillance on COVID-19 and other incidents in Eastern Visayas;
- Existing ICS COVID Activated and operational;
- Hotline number reachable 24/7. EOC disseminated Tropical Storm advisory to PDOHO offices and Regional Hospitals;
- HEM Info Mgt. Sys. Implemented at CHO, PHO and PDOHO HEM;
- Mobile phone and Email Hotline from Regional to PDOHO OPCEN activated;
- Prepositioned HEM staff & OPCEN RO8;
- DOH RO8 Buffer - ₱3,016,643.22. Prepositioned Provincial DOH Office – ₱1,806,699.01
- Buffer commodities for initial response. Prepositioned logistics to 6 PDOH offices;
- All DOH transport Vehicle reserved for COVID and other incident response;
- DOH EVCHD composite teams with pre-identified members currently assigned for COVID Response. Cluster Teams will be reorganized depending on the need of the incident;
- Prepositioned HEM Logistics and Commodities;
- Buffer commodities for initial response. Prepositioned logistics to 6 PDOH offices.
- Common health condition. CAMPOLAS, and WASH Commodities

- All DOH transport Vehicle reserved for COVID and other incident response
- 1 SB truck & 1 truck van & 1 Bus. 1 EVRMC Ambulance Checked in at CHD for COVID19 response
- HEM Funds for response and HEM fund from PDOHO.
- DOH EVCHD composite teams. With pre-identified members currently assigned for COVID Response. Cluster Teams will be reorganized depending on the need of the incident:
- ? WASH Team
- ? Health/Medical Team
- ? NIE Team
- ? Disease Surveillance
- ? ESU (PIDSR & ESR)
- ? DOH EV-CHD Response Team
- In close coordination with HEMB OPCEN;
- Disseminated Code alert to DOH EVCHD personnel and cluster partners;
- In close coordination with the RDRMC through OCD8 EOC. Regional COVID IATF currently activated. Coordination through DOH OPCEN Hotline Number;
- Code Alert and advisories disseminated to PHO /CHO DRRM-H Managers;
- Code Alert for COVID and other incident disseminated to all health facilities;
- Dissemination of code alert to PDOHO offices;

DEPARTMENT OF PUBLIC WORKS AND HIGHWAYS

- Activated ICS;
- Prepositioned equipment and logistics;
- On response phase, RDANA will be activated;
- On post-disaster phase, PDANA will be convened.

BUREAU OF FIRE PROTECTION

- Conducted PDRA;
- Activated EOC, ICS and Oplan Paghalasa;
- Prepositioned equipment, radios and human resource, ready for response;
- Identified areas at risk to prevent hazard.
- Augmented personnel to Southern Leyte for the debris clearing operations
- Deployed personnel for the repacking of NFIs and food items in DSWD warehouse
- Established radio communication system at San Ricardo, Southern Leyte
- Established community pantry / open kitchen in Limasawa Island, Southern Leyte
- Augmented SRF personnel to conduct water rationing to the residents of Brgy. Tapantaw, San Francisco, Southern Leyte

PHILIPPINE INFORMATION AGENCY (PIA)

- On-going monitoring of the weather advisories;
- Likewise, the PIA disseminates thru different modes of communications.

DEPARTMENT OF INFORMATION AND COMMUNICATION TECHNOLOGY

- Alerted all DICT Provincial Offices;
- Conducted inventory of available resources and equipment;
- Prepositioned personnel, ready for response;
- Activated all Radio Operators of DICT Provincial Offices;
- Charged all VHF and UHF Portable Radios.

LAND TRANSPORTATION OFFICE

- Placed LTO Law Enforcers (LEOs) in strategic location like terminals both land and sea

- Placed LTO 8 employees at key locations like borders to augment and help with various LGUs in case of emergencies
- LTO Enforcers roamed around their respective Geographical Area of Responsibility to conduct roadside inspections ensuring the safety of both passengers and drivers
- Disseminated warnings and reminders on social media and other social platforms to spread awareness and proper factual information during Typhoon “ODETTE”

MINES AND GEOSCIENCES BUREAU

- Issued Weather Advisory issued based on Updated Bulletin of DOST-PAGASA with recommendation for P/C/M/BDRMC and list of possible affected areas in the province, city, municipality and barangays with corresponding landslide and flood susceptibility ratings based on DOST-PAGASA Rainfall Data.

DEPARTMENT OF AGRICULTURE

- Continuous monitoring of the current weather situation and situation on the ground through their municipal links;
- Ensured the availability of Buffer Stocks of seeds.

DEPARTMENT OF SOCIAL WELFARE AND DEVELOPMENT

- Prepositioned Family Food Packs (FFPs) in Samar Island and Biliran which can be distributed immediately by the P/C/MATs to Local Government Units that need augmentation support;
- Communicated SFOs and City/Municipal Actions Teams to be alerted on Tropical Storm “Rai” as it may intensify in the coming days;
- Continuous monitoring of TS “Rai” weather updates through PAGASA;
- Continuous provision of weather updates on TS “Rai” through group chats;
- Ongoing production of Family Food Packs (FFPs) with the help of PNP personnel at the RROC warehouse Palo, Leyte;
- Ongoing meeting with the DSWD FO VIII Regional Director in preparation for TS “Rai”;
- 65 sacks of NFA rice had been delivered by the PNP truck at the RROC warehouse Palo, Leyte; and
- Communicated the response cluster member agencies for the response cluster meeting at 1:00 am today in preparation for the incoming weather disturbance.
- Prepositioned FFPs and standby funds.

BUREAU OF FISHERIES AND AQUATIC RESOURCES

- Prepositioning of sea assets if ever needed

CIVIL AVIATION AUTHORITY OF THE PHILIPPINES

- Preparedness plan was disseminated with the airports, emphasizing that the operations must continue after the disaster.

DEPARTMENT OF TRADE AND INDUSTRY

- Disseminated advisories on the weather updates;
- Secured files and equipment;
- On-going monitoring of basic commodities and necessities.

DEPARTMENT OF ENVIRONMENT AND NATURAL RESOURCES (DENR)

- Ongoing monitoring of the weather updates;
- Alerted human resource.

CDRRMO-TACLOBAN

- Issued Blue Alert Status on 1:00 AM 14 December 2021
- Advised individuals living in areas identified to be highly or very highly susceptible to hazards related to the weather disturbance to follow evacuation and other instruction from local officials.
- Continuous monitoring of Weather updates, bulletins and advisories related to the weather disturbance
- Advised the Barangay DRRM Committees to:
 - o submit preparedness measures, to include emergency response goods and materials and its inventory of evacuation centers intended for hydromet or other hazards;
 - o conduct pre-emptive evacuation especially on highrisk areas, make sure evacuation centers are made ready and available for any eventuality and observe the minimum Health Safety Standard for COVID-19; and
 - o You must coordinate with CDRRMO and document all eventualities in your entire AOR and report the same to the CDRRM Council Emergency Operation Center (EOC) for proper disposition and resolutions.
- CDRRM Council Camp Coordination and Camp Management Cluster headed by CSWD, to prepare Evacuation Centers for the eventuality of Evacuation Procedure in case necessary.
- Directed CDRRMO/TACRU Staff and Personnel to report for duty starting December 14, 2021, at 0100 hours on a 24/7 mode until the termination of this BLUE ALERT Order or in case direction of the TD “ODETTE” will directly hit Tacloban City a RED Alert Status Order will be automatically in effect.
- Emergency Response Clusters of the CDRRMC and other concerned offices were mandated to undertake preparedness measures (to include personnel) in anticipation of any possible impact that this TD “ODETTE” may bring to the City

PDRRMO-SOUTHERN LEYTE

- On-going dissemination of weather updates;
- Conducted PDRA meeting highlighted the weather updates by PAGASA;
- Activated EOC and IMT tomorrow early morning;
- Prepositioned radios, equipment and food packs;
- Organized RDANA, S&R, PRC team;

PDRRMO-EASTERN SAMAR

- Ongoing monitoring of weather updates, warnings and advisories and dissemination to LGUs through their MDRRMOs and other agencies concerned;
- Ongoing dissemination of MGB List of LGUs and Barangays susceptible to flooding and landslide once received;
- Activated PDRRM Council as needed;
- Emergency Operation Center Activated;
- Emergency Response Team, ERT on standby;
- Activated Incident Command System;
- Prepositioned of relief goods;
- Prepositioned PDRRMO Rescue vehicles;
- Conducted PDRA Meeting with the PDRRM Council Meeting.

PDRRMO-BILIRAN

- Activated of 24/7 Operations Center;
- Actual visitation of LGUs for their preparation;
- Ongoing information dissemination thru text (SMS) blast/ group chat;
- Prepositioned equipment like backhoe/ dump truck c/o DPWH and PEO;
- Conducted PDRRMC Emergency Meeting December 10, 2021.

PDRRMO LEYTE

- Ongoing monitoring of rainfall and water levels in the different stations installed;
- Activated interoperability communication and response networks;

- Disseminated advisories to frontline service departments in the Provincial Government of Leyte;
- Maintained all water assets and other equipment for any untoward incidents;
- 24/7 SAR Team on Stand-by;
- Ongoing monitoring of weather advisories, reports, or any related issuances and disseminate to PDRRM Council members, LGUs, other stakeholders, and the public;
- Submitted preparedness measures and Situation reports to RDRRMC 8 Operation center and to the concerned agencies;
- Prepositioned of water assets and equipment;
- Prepositioned of goods in PSWD Office.

PDRRMO SAMAR

- Activated of 24/7 Operations Center
- Continuous updating and monitoring of Weather Updates from PAGASA.
- Ongoing dissemination of weather updates and other gathered information to LGUs;
- Inventory of prepositioned goods ready for augmentation;
- Coordinated with PEO for standby trucks and heavy equipment ready for dispatch if necessary;
- Coordinated with LGUs and concerned offices/agencies for preparation of SRR Teams and volunteer groups for immediate response if necessary, activation of Evacuation Centers and CCCM Teams in preparation for pre-emptive/forced evacuation on low lying areas and hazard-prone areas specially LGUs with flood and landslide Warning;
- Advised LGUs to conduct clearing operations if necessary (before and after the hazard/disaster); and
- Advised LGUs to implement Operation LISTO.
- LGUs Conducted PDRA meeting and final briefing for the STS “Odette”.

CDRRMO ORMOC

- BDRRM Committee activated and on monitor to their perspective AOR and render report thru the BDRRMC-CDRRMO Group Chat.
- Net-Call conducted thru assistance of Kabalikat Civicom to check interoperability of Barangays as and is in close communication with all responsible agencies and responders.
- High risk barangays already started pre-emptive evacuation starting at the morning on December 15, 2021 and is still on-going.
- All CDRRMO Personnel on 24/7 Stand-by at CDRRMO Command Center – Incident Command Post
- Incident Command Post was activated at CDRRMO Command Center together with concerned LGU-Offices, Agencies and other Volunteer Groups.
- Continuous Monitoring of any incidents and in close communication with all concerned Barangays, Offices and Agencies.

PDRRMO NORTHERN SAMAR

- As of 2:00 PM, 14 December 2021 Joint PDRRM Council and PIATF conducted PDRA regarding STS ODETTE, the PDRRMC response cluster and other stakeholders made sure that all assets are prepositioned in anticipation of the projected landfall of the said typhoon on Thursday 16 December 2021;
- Emergency operation center is likewise activated to monitor and update weather bulletin and flood-prone areas considering that the land area of the province is already saturated because of the incessant rainfall due to shear lines and LPAs;
- Local Chief Executives (LCE's) also assured the council of their preparedness measures and will convene the MDRRM council to recommend the suspended voyage of the small fishing vessels due to the gale warning down to the BDRRM's in the prepositioning of goods.
- During the PRE-DISASTER phase PDRRMO standard operating procedures are to be implemented and concerned agencies are guided by the PDRRM Council to conduct Policy formulation, disaster response planning, the preposition of assets, distribution of task, linkage strengthening with allied agencies and offices, information drives regarding possible disaster and its effect, inventory and stockpiling of resources;
- PDRRMO operation center shall be round the clock operational.

Region 9

DENR

- Sent inventory of resources to RDRRMC IX

PPA

Zamboanga City Sea port

- Provided updates on status of stranded 2Go passengers in Zamboanga C

DICT

- Installed VSAT at OCD RO IX to address the communication gap experienced from evening of Dec. 16 to early morning of December 18, 2021 to complement slow internet and/or unstable connectivity.
- Continuation of VSAT installation at OCD RO IX. Said equipment is now operational.

WESTERN MINDANAO COMMAND

- Facilitated transport of food packs from DOH IX and DSWD IX to CARAGA Region

DOH

- Donated food packs to CARAGA Region through Western Mindanao Command.

D.A.

- Committed two (2) closed vans for the transport of F/NFIs to areas severely affected by Typhoon Odette. These were utilized in the transport of goods to Butuan City which left last 20 December 2021

1st TABAK ID

- Provided transportation and manpower for the hauling and transport of F/NFIs to CARAGA

547th Engineer Brigade

- Provided transportation and manpower for the hauling and transport of F/NFIs to CARAGA

53rd Infantry Division

- Provided transportation and manpower for the hauling and transport of F/NFIs to CARAGA

CDAG

- Augmented to the ongoing repacking activities of DSWD IX in Zamboanga City

54th Engineer Brigade

- Provided 6x6 trucks and dump trucks as logistics support to the humanitarian assistance and disaster response operations

NTC IX

- Provided assistance in the proper operations of the VH Radio

NEDA IX

- Donated 211 (7-liter) bottled water for TY Odette victims

RDRRMC IX

December 12, 2021

Attended PDRA meeting called for by NDRRMOC

December 13, 2021

- Attended meetings called for by NDRRMOC
- Conducted PDRA Analyst Group Meeting
- Conducted PDRA Core Group Meeting

December 14, 2021

- Issued RDRRMC IX Memorandum for LDRRMCs' EOC activation
- Issued and disseminated RDRRMC IX Memorandum Re: Response Cluster Activation for TS Rai
- Conducted Response Cluster Meeting
- Issued and disseminated RDRRMC IX Memorandum Re: EOC Activation

December 15, 2021

- Attended meetings called for by NDRRMOC
- Issued RDRRMC IX Memorandum Re: Activation of Regional RDANA, IMT and WASAR Teams
- Conducted Emergency Meeting with Response Agencies

December 16, 2021

- Attended NDRRMOC PDRA

December 17, 2021

- Attended NDRRMOC Weather Update
- Monitored the region re: weather situation
- Attempted to establish linkages with other agencies and stakeholders with the hope that communication lines be set up in order to monitor the status of the AOR.
- Monitored other regions through RDRRMC IX HF frequency

December 18, 2021

- Attended NDRRMOC Meeting re: Updates
- Ongoing monitoring of AOR for more reports from the field
- Working with DICT for the VSAT installation at the EOC
- Coordinated with WESTMINCOM and DSWD re: transport of F/NFIs to CARAGA Region

December 19, 2021

- Conducted close out meeting for the downgrading of RDRRMC IX EOC from Blue to White Alert Status.
- Finalized coordination with WESTMINCOM and DSWD re: transport of F/NFIs to CARAGA Region
- Attended NDRRMOC Meeting re: Updates
- Sent RDRRMC IX Memorandum re: Call for Donations
- Sent RDRRMC IX Memorandum re: PDNA Team Activation
- Coordinated with RCDG re: availability of workforce/haulers for the NFIs to be sent to ODETTE-ravaged regions

December 20, 2021

- RDRRMC IX Emergency Meeting, attended by RDRRMC IX member agencies and LGUs
- RCDG provided manpower and vehicles to haul and transport NFIs from Pagadian City to CARAGA
- Received letter from DSWD IX requesting for logistics support and personnel for augmentation effort in regions affected by Typhoon Odette.
- Coordinated with concerned agencies re: logistical support for the transport of goods to CARAGA.
- Loading of various NFIs bound for CARAGA (1ST TABAK, DA, 547th Engineer Brigade, 53rd IB)
- Received donations from BFP IX.
- OCD IX, 1ST TABAK, 547TH Engr Bde, 53rd IB and DA convoyed to CARAGA
- OCD IX tapped the Civil Disaster Action Group (CDAG) Zamboanga Chapter to augment the human resources in the repacking of relief goods at DSWD IX.

December 21, 2021

- OCD IX, 1ST TABAK, 547TH Engr Bde, 53rd IB and DA arrived in CARAGA; awaiting clearance from the Butuan City EOC to proceed to Surigao Logistics Hub for unloading.

December 22, 2021

- Coordinated with U3 and U7 WESMINCOM for the provision of mobility transport for relief goods from DSWD IX affected by TY Odette in Caraga.
- Coordinated with DPWH IX re: provision of three (3) trucks to transport goods from DSWD IX; also monitoring loading of repacked goods. 54th Engineer Brigade also provided 2 (two) KM 250 and two (2) dump trucks
- Monitoring the ongoing repacking of goods at the DSWD Warehouse in Tetuan, Zamboanga City
- Monitored arrival of LC298 Navy Boat at Dapa Port, Siargao. Said boat contains F/NFIs with assorted medicines from DSWD IX AND DOH IX
- Monitoring of the return to ZAMPEN of the team from Butuan City being headed by OIC-RD Halanes

December 23, 2021

- Monitoring of the convoy from Zamboanga City composing of DSWD wing van, DPWH trucks and military trucks. They stopped over at the OCD Regional Office to pick-up the chainsaws and generator sets.

December 24, 2021

- NAPOLCOM turned-over donated goods to DSWD IX (drop-off point for donations from Zamboanga and Isabela Cities) intended for victims of TY Odette
- LGU Dumingag turned-over donations to OCD IX for areas ravaged by TY Odette
- Monitoring of convoy transporting FFPs from Zamboanga City to CARAGA.
- Coordination with RDRRMC IX member agencies and stakeholders re: donation

December 27 & 28, 2021

- Attended Response Augmentation Meeting with CDA re ODETTE RECOVERY
- Assisted the arrival of Navy LC 298 in Siargao Islands carrying 7,000 relief packs and some medical/hygiene Kits.
- Completed HADR mission from 20 to 22 December to CARAGA carrying assorted NFIs from OCD9 warehouse. Delivered and received by Surigao City Logistics Hub.
- Provided logistics and lead the packing/loading of additional 4,000 relief food packs from DSWD9 warehouse bound for CARAGA on 22 December 2021.

DOST – PAGASA

- Disseminated information on weather updates during the PDRA Meetings

DILG IX

December 14, 2021

- Disseminated Regional Memorandum on the TC Odette to DILG Provincial/City Officer
- Activation of Disaster Online Reporting Monitoring System
- Activation of Emergency Operations Center
- Coordination with different Field Officers
- Monitoring of submission of proof of service and preparedness monitoring sheets

December 15, 2021

- Coordination Meeting with RDRRMC IX for further updates and preparedness measures.
- Sending of report to RDRRMC IX

DSWD IX

Items. As of December 14, 2021, they have 10,686 family food packs (FFPs) and 6,690 NFIs available and standby funds amounting to P3,000,000.00

- In addition, sustainable procurement of Food and Non-Food Items (FNFIs) are being done by the region to maintain the mandated 20,000 FFP and 10,000 NFIs prepositioned in regional warehouses, ready at any given time.
- The Field Office through DRMD is closely monitoring relevant TS Rai updates from PAGASA and coordinate with MSWDO and C.M/PDRRMO of Zamboanga Del Sur, Zamboanga Del Norte, Zamboanga Sibugay, and Zamboanga City for relevant updates and possible assistance needed.

- Activation of the Regional Quick Response Team (QRT) to be augmented during disaster response and relief operations on TY Odette.
- Readied Regional Quick Response Team (QRT) members, ready to be augmented and deployed during disaster response operations in affected provinces.
- DSWD IX thru DRMD will augment Family Food Packs and Non-Food Items to CARAGA Region. Boarded through LC298 Cargo Vessel (Phil. Navy).
- DSWD IX is continuously repacking goods to maintain the required 20,000 family food packs
- Sent Family Food Packs and NFIs to CARAGA Region on board military, DPWH and DSWD trucks.
- Sending of report to RDRRMC IX

PRO IX

December 14, 2021

- Dapitan City Police Station activated their SAR Team

December 15, 2021

- PNP 904TH MC RMFB9 activated the Search and Rescue Team
- Conducted equipment on SAR equipment in Camp Gen. Batalla, Boulevard, Zamboanga City
- Salug Chief of Police activated the SAR team of the Salug Municipal Station
- Submitted list of SAR assets/equipment and PNP-owned mobility assets to the RDRRMC IX
- ZDS –PPO visited OCD IX on 17 December 2021 for courtesy visit and coordination
- Established radio communication through HF

December 20, 2021

- ZDS-Police Provincial Office through OIC PCol Diomarie S. Albarico committed one (1) unit man truck to RDRRMC IX to be utilized as reserved vehicle to transport relief goods and donated items to areas devastated by Typhoon Odette.

December 27, 2021

- Provided standby 6x6 utility truck at Zamboanga del Sur Police Provincial Office.
- Sent Relief Operations Team composed of 28 personnel at Camp Rafael C. Rodriguez, Butuan City
- Delivered 311 food packs, 303 bottles of 6L water, and other relief goods to the affected and displaced communities in CARAGA region
- Conducted Operation Christmas Drop 2021 from December 25-31, 2021 wherein food packs, toys and packed meals are distributed to affected communities by Typhoon Odette in the entire Zamboanga Peninsula.

BFP IX

- Sent inventory of deployable resources and assets to RDRRMC IX
- On stand by
- Turned-over boxes of relief items such as bottled water, bath soap, shampoo, toothpaste and toothbrush to OCD IX, intended for the victims of Typhoon Odette in CARAGA. These were included in the 1st batch of humanitarian assistance and disaster response operations to CARAGA.

TESDA IX

- Submitted the list of updated and reserved human resources and equipment from TESDA Operating Units in Region IX

DENR-MGB IX

- Disseminated information on landslide and flood prone LGUs during the PDRA meetings.

DPWH IX

- Prepositioned assets near disaster-prone areas
- Provided updates on the national roads and bridges in Region IX
- Made available three (3) trucks to be used by DSWD IX

PIA IX

- Sent text blast on TY Odette

PCG IX

- Coast Guard Station Zamboanga Del Norte issued Notice to Mariners No. 1221-001 - lifted
- Coast Guard Station Zamboanga Del Norte issued Notice to Mariners No. 1221-002 - lifted
- Coast Guard Station Zamboanga issued Sea Travel Advisory #1 – lifted
- Coast Guard Station Zamboanga Del Sur issued Sea Travel Advisory 1221-001 - lifted
- CGDSWM Headquarters sent deployable response group and assets to RDRRMC IX – lifted

PRC IX

- On monitoring and standby mode

ZAMBOANGA DEL NORTE DRRMC

PDRRMC

- Disseminated weather update advisories through messenger and facebook page
- SRR team on stand by
- Prepositioned rescue equipment and vehicles
- Prepared food packs

DIPOLOG CITY

- Monitoring of Dipolog River water level
- Prepositioning of water and land assets
- Established linkages with other LDRRMOs (upstream)
- Close monitoring of Dipolog City shorelines
- Close monitoring of radar systems of small seacrafts
- Inform all barangays to undertake preparations, particularly those barangays susceptible to landslide and flooding
- Coordinated CSWDO to help families affected.
- OOA 0930H in the morning of Dec. 18, 2021, CSWDO distributed relief assistance to the affected families.

DAPITAN CITY

- Activation of IMT
- Issuance of Memorandum for teams (SRR, Security, Medical, Clearing Operations, Evacuation and Camp Management
- Conducted inventory of manpower and equipment; prepositioned for possible deployment
- Information dissemination urging BDRRMCs to undertake precautionary measures.
- Constant monitoring of rainfall and water level, in AOR and upstream municipalities - Constant monitoring of 50 barangays of AOR for possible DRIs - Seaport status of operation: Operational Cancellation of sea travel was lifted by PCG ZDN as of 12:00 AM 18 December 2021 4. No reported flooding and landslides

GODOD

- Information dissemination to 17 barangays
- Preparation of rescue equipment and vehicles
- Full force of responders at EOC
- Continuous monitoring of weather situation
- Activated BDRRMCs
- Declogging of canal and spillway

GUTALAC

- Conducted awareness to coastal barangays

JOSE DALMAN

- Conducted information drive yesterday to coastal barangays
- Prepositioning done

KATIPUNAN

- Prepared in coordination with PNP; standby ang resources and ongoing monitoring of weather regarding heavy rains and flooding
- Prepositioned of transportation and other logistics

LA LIBERTAD

- La Libertad Emergency Response Unit is on standby and ready for deployment
- Barangay Disaster Emergency Response Teams are on standby and ready for deployment
- Disseminated weather advisory to all 13 barangays thru handheld radio and cellphone
- Preparation and inventory of rescue equipment together with PNP personnel (Dec 15, 2021; 1515H)

LABASON

- To activate the EOC sa Brgy La Union
- Evacuation centers are prepared; assigned taskings to agencies and contractors in evacuation centers - Power interruption since 2130H - Imposed pre-emptive evacuation with the help of the SRR Team

LEON POSTIGO

- Served advisories to 17 of 18 barangays
- On 24/7 monitoring, identified evacuation centers for 6 coastal areas ang vehicle to standby per areas.
- Staging Area in front of the Opcen
- Established SRR and other related teams
- Worked out the MOA with suppliers; Prepositioning of goods follow after the signing of said documents

LILOY

- Proof of service to barangays; awareness
- Coordinated with the 7 identified flood-prone barangays for their preparedness measures and community information about the typhoon
- Conducted prepositioning of LDRRMO-LERU rescue and medical equipment for possible deployment in line with the preparedness measures for TY Odette
- Established evacuation center for the families who voluntarily evacuated from Brgy Baybay; provided food and modular tents

MANUKAN

- Information dissemination
- Stockpiling
- No damages/casualties

MUTIA

- Prepositioning of rescue vehicles and equipment
- Activate BDRRMCs
- Monitoring
- No damages/casualties incurred

PMA ROXAS

- Information dissemination
- Stockpiling

POLANCO

- Information dissemination
- Prepositioned water assets and rescue vehicles in flood-prone areas
- Stockpiling

RIZAL

- Information dissemination
- Inventory of resources
- Rescue vehicles on standby

SIBUTAD

- Stockpiling
- SRR Teams on standby
- Reported 1 casualty due to falling tree
- Minor landslide
- No electric current in some areas up to now

SINDANGAN

- Information dissemination
- Activation of BDRRMCs
- Prepositioning of rescue equipment
- Coordinated with ZANECO regarding electric posts to be affected by falling trees and strong winds

SIOCON

- Prepositioning of rescue vehicles and equipment
- Activate BDRRMCs
- Identification of evacuation centers
- Standby WASAR Team
- No damages/casualties reported

TAMPILISAN

- Prepositioning of rescue vehicles and equipment
- Activate BDRRMCs
- Information dissemination
- No damages/casualties reported

ZAMBOANGA SIBUGAY DRRMC

ZSP PDRRMO

- Disseminated Weather Advisories through Facebook and Group Chats
- Prepositioned Rescue Equipment and Transportation
- Coordinated with Municipal LDRRMOs for incident monitoring
- Prepositioned rescue volunteers - All LDRRMOs on Standby - Issued Advisory No. 1 on class suspension for all level - Advised all municipalities to closely monitor coastal barangays on possible storm surge - To issue advisory on pre-emptive evacuation on flood and landslide prone areas

BUUG

- Informed barangays that are flood and landslide prone to prepare and monitor their AOR
- On standby response teams
- Coordinated response clusters
- No damages incurred

DIPLAHAN

- Followed Listo Protocols
- Issued suspension order for kinder and elementary school and to schools located at flood and landslide prone areas
- Conducted Recorida
- Monitoring of water level
- Information dissemination via text blast media and social media
- EOC and ICS mode de

IPIL

- Convened LDRRMC
- On-going recoridas to flood prone areas
- Prepositioned resources
- Disseminate weather advisories to all BDRRMC through text
- 24/7 monitoring of weather status
- Alerted Response clusters for possible augmentations
- Issued EO No. 033 s. 202- suspension of work and classes in all levels effective December 16-17, 2021
- Activated ICS (Memorandum no. 2021-12-031)
- Issued EO No. 033 s, 2021 (suspension of classes in all public and private schools and work in LGU offices effective 16 December to 17 December 2021)
- No damages incurred
- EOC and ICS mode deactivated

KABASALAN

- Issued advisory on work suspension
- Prepositioned resources

- Disseminated warnings and advisories
- Monitoring of water level, riverbanks and coastal barangays
- Issued cancellation of classes (Memo. No. 305, s. 2021)
- No damages incurred

NAGA

- Constant monitoring on Barangays; roll call every 2 hours
- Prepositioned resources and response clusters
- Closely monitoring Kabasalan for possible augmentation

SIAY

- Conducted follow-up emergency meeting
- Issued suspension of classes in all levels
- SRR on standby
- Monitoring of water level
- Logistical support on standby
- No damages/casualties incurred

TITAY

- Convened LDRRMC
- Organized logistical support team
- SRR Team on standby
- Information dissemination on weather advisories to BDRRMC
- Disseminated public warnings through social media
- No damages incurred

ALICIA

- Disseminated Weather advisories through FB and GCs
- Conducted inventory of emergency equipment and supplies
- SRR Team on stand by
- Issued Memorandum Order dated December 16, 2021 re prohibition of fishing and sea voyage
- Issued Memorandum Order dated December 16, 2021 re: suspension of classes in all levels
- No damages incurred

IMELDA

- Conducted Recorda
- Information dissemination to BDRRMC

MABUHAY

- Issued work, class and fishing suspension

R.T. LIM

- Activated Incident Command System
- No damages incurred

ZAMBOANGA DEL SUR DRRMC

PDRRMO-ZDS

- Prepositioned Rescue Equipment
- Prepositioned rescue volunteers
- Monitoring of municipalities under AOR
- Monitored untoward incidents in AOR
- Disseminated weather advisories through Facebook Page and Group Chats
- Conducted information dissemination/updates via FB Live
- Closely monitoring LGUs
- Some LGUs are continuously monitoring coastal barangays for possible increase of water-level
- Most of the LGUs are preparing for the National Vaccination Days. Some of the LGUs made initial pronouncements; suspending such activity if the situation will worsen.
- Has been conducting a massive information dissemination via Social Media
- Classes are suspended in Dumingag, ZDS though issuance of an EO
- Travel of all sea craft and other sea activities are prohibited in Dimataling, ZDS
- Issued EO No. 2021-40 declaring the suspension of classes in all public and private school from

kindergarten to post-graduate studies and the cancellation of work in government offices and all vaccination activities.

AURORA

- Experiencing light rain
- No reported incident related to Tropical Cyclone Odette
- Activated MDRRM OpCen
- Response Team on standby
- Conducted recorida for flood/landslide prone barangays
- Informed Punong Barangays regarding TC Odette

LABANGAN

- MDRRMC Convened for the preparation of the typhoon
- Three-day Vaccination still ongoing unless weather condition worsen
- No damages incurred

MAHAYAG

- Light Rain - Normal Wind speed - Normal Water Level
- No Issuance/s re suspension of classes
- No preemptive evacuation

MIDSALIP

- Light Rain
- Continuous monitoring

MOLAVE

- Weather Condition: Cloudy with 85% chance for rain and thunderstorm. Winds will be 10kph from NW
- No damages incurred

RAMON MAGSAYSAY

- Light Rain
- Continuous Monitoring
- No damages incurred

TAMBULIG

- Responders are on standby with rescue boats
- River water still on normal level
- Continuously monitoring upland Municipalities regarding the status of their respective riverways
- 20 families were evacuated at Purok 6 and 7 of Brgy. Kapalaran. Brgy. Hall.

TUKURAN

- Currently conducting dry-run
- No Issuances re suspension of classes and work - Continuous monitoring
- No pre-emptive evacuation
- No damages incurred

DUMALINAO

- Monitoring Rivers for possible rise of water level
- Experiencing light to moderate rain
- No damages incurred

GUIPOS

- Meeting with the mayor
- EOC activated
- No damages incurred

KUMALARANG

- Meeting with Mayor and Municipal Councilors
- No damages incurred

LAKEWOOD

- PDRA meeting with council & Punong Barangays

- Three-day Vaccination still ongoing unless weather condition worsens
- No damages incurred

LAPUYAN

- Disseminated advisories to brgys
- Distributed fliers(floods) to coastal areas
- Disseminated advisories thru local FM radio station
- Three-day Vaccination still ongoing unless weather condition worsens
- No damages incurred

MARGOSATUBIG

- Coordinated with the council, CG, PNP and BFP
- EOC activated
- Three-day Vaccination still ongoing unless weather condition worsen
- No damages incurred

PITOGO

- Convene with the council
- EOC Activated
- 3Days Vaccination still ongoing unless weather condition worsen
- No damages incurred

TABINA

- EOC Activated
- Three-day Vaccination still ongoing unless weather condition worsens
- No damages incurred

TIGBAO

- Informed Punong Brgys on weather condition and organized staff for monitoring and reporting
- Visited flood-prone barangays for dissemination of advisories
- No damages incurred

SAGUN

- Conducted PDRA Meeting
- Informed Brgy thru recorida and messenger group chat
- Pre-positioned food items
- Three-day Vaccination still ongoing unless weather condition worsens
- No damages incurred

Zamboanga City DRRMC

- Prepositioned resources
- Close coordination with Regional EOC
- Sent PDRA report to Regional EOC
- 38 pax stranded bound for Manila at the PTB since last night
- Some barangays experienced flooding, but have already receded.

Isabela City DRRMC

- Prepositioned resources
- Sea ambulance is on standby (for possible patient evacuation to ZC if weather worsens)
- Responders are ready for dispatch
- No Pre-emptive evacuation
- No cancellation of passenger vessels
- Light to moderate rain condition
- No damages incurred
- Most of the LGUs have conducted PDRA
- Most of the LGUs have activated their EOCs
- Some have activated their IMTs
- Conduct of Ricorida/Bandilio in LGUs
- Most of the LGUs have deactivated their EOCs and ICS mode

- Most of the LGUs have submitted reports to the Regional EOC

Region 10

DSWD 10

- Arrived at San Jose, Dinagat Island to hand-over the Family Tents to the Provincial EOC.
 - Augmented 300 sets of family tents and 300 sets of modular tents to Caraga region.
 - Submitted Situation Report #24 Re: Typhoon Odette as of January 1, 2022 12:00 MN
 - Submitted Situation Report #23 Re: Typhoon Odette as of December 31, 2021 12:00 NN
 - Currently facilitating the repacking of FFPs bound for Gingoog City, Jasaan and Valencia City especially in performing the directives from DSWD Central
 - Submitted the Dromic Situational (Report #20) regarding Typhoon Odette as of December 29, 2021, 12 AM
 - Status of Funds as of December 25, 2021 – 11AM
- In preparation for the anticipated augmentation of relief goods/supplies for the affected communities from the aftermath of Typhoon Odette, the DSWD FO-10 as of this reporting period has a total stockpiles and standby funds amounting to 61,066,934.01
- Lead the conduct of Response Cluster Meeting. Response Cluster Lead Agencies presented their accomplishments relative to Typhoon Odette response, and result of the RDANA in the Province of Camiguin, Misamis Oriental and Bukidnon
 - Submitted the Dromic Situational (Report #13) re Typhoon Odette as of December 24, 2021, as of 12:00 AM.
- ? With a total standby funds and stockpiles of Php 74,907,688.30
- ? Prepositioned family food packs to the different DSWD warehouse in the Region.
- ? 1 unit 6-wheeler Isuzu Forward Aluminum Panel and 1 unit 6-wheeler Hiro Wingvan on standby
- ? Activated its Agency Operations Center (AOC) giving directives to the Regional and Provincial members of the Quick Response Team (QRT) to be on stand-by status

NEDA 10

- Disseminated the Memorandum, Subject: Northern Mindanao Bangon Vismin Typhoon Odette Donation Drive. RTF-ELCAC X launched the Northern Mindanao Bangon VisMin Typhoon Odette Donation Drive on 20 December 2021, which aims to engender support for relief operations in areas hard-hit by Typhoon Odette, particularly in Regions VII (Central Visayas), VII (Eastern Visayas), and XIII (CARAGA)

Balay Mindanao (NGO)

- Deployed 2nd emergency response team to Dinagat Island and provided 700 food packs and tarpaulins for 700 families for Barangays Boa and Del Pilar in the Municipality of Cagdianao. Also continue providing potable water for the province through the sky hydrant water filtration donated by Disaster Aid Australia
- Conducted field assessment in CDO and Dinagat Island
- Provided food packs for 300 families at San Jose, Dinagat Island
- In Partnership w/ Disaster Aid Australia (DAA) and Provincial Government of Dinagat Island EOC, provided 3000 liters of potable water through the sky hydrant water filtration system to 30 families in Brgy. Ruben, San Jose, Dinagat Island
- Provided 15 DAA tents to the EOC of Dinagat Island

BFP 10

- Deployed personnel as support to the rescue, retrieval, clearing, rehabilitation, and medical assistance activities at CARAGA region
- 1 Rosenbauer and 1 ambulance deployed to CARAGA Region, 1239 personnel on standby
- Directed operating unit to maintain coordination with respective LGU for necessary support
- Directed operating unit to conduct preventive maintenance of vehicles used during deployment
- Directed operating unit to repair and/or replace used up vehicles, equipment and consumed supplies

- Maintained coordination with regional disaster risk reduction management council and other related agencies

DA 10

- Ongoing provincial validation re damage for agriculture relative to TY Odette
- Deployed regional drone team to conduct assessment on agricultural lands that are more than 20 hectares for damages brought about by TY Odette
- Bufferstocks Available
 - Rice (Certified seeds) – 3, 597 bags
 - Corn (OPV White) – 100 bags
 - GM Hybrid Yellow – 100 bags
 - White Corn seeds – 299 Bags
 - Lowland Vegetables – 300 kgs

DENR 10

- Donated cash assistance for the victims of Typhoon Odette in the total amount of One Hundred Sixty-Eight Thousand Pesos (Php 168,000.00) which was fully turned over to DENR CARAGA, Butuan City.

DICT MC 2

- Submitted Final Situation Report.
- Internet Connection of VSAT at PDRMO Dinagat Island is successfully restored as of 7:49 AM January 5, 2022
- DICT MC1 deployed VSAT at Burgos, Siargao Island is still operational as of 1:50 PM January 4, 2022
- Provided free wifi to 44 clients and free charging of phones to 3 clients.
- Provided internet connectivity to Philippine Navy Vessel stationed at Surigao Port thru IP Radio link from SDN EOC in DPWH.
- VSAT in San Benito, Siargao Islands is restored as of 8:20 AM power source from solar with 49 users connected to the free wifi.
- VSAT in Sayak Airport, Siargao Islands is restored as of 9:15 AM
- VSAT in Sta. Monica, Siargao Islands is restored as of 9:42 AM, 60 users are currently connected
- VSAT in Pilar, Siargao is restored as of 11:30 am
- MC2 Free Wifi - Batch 3 is on transit from Cagayan de Oro to Surigao to replace
- MC3 Free Wifi - Batch 2.
- Arrival of MC1 Batch 2 in Surigao City (8:30am), departed to Dinagat to replace the MC1 Batch 1 (11:00am)
- Logistic support of the DICT team deploy supplies various areas in AOR of Surigao
- Arrival of MC2 with the Parasat team in Surigao City.
- Testing of VSAT brought by the Parasat with the assistance of Free Wifi team
- MC2 - DICT MC1 stationed at San Jose Port Dinagat Island served 57 clients for konektawag and 2 clients for charging their units
- Submitted Situation Report No. 23 where the latest update is DICT MC2 is receiving training from PARASAT on the utilization of VSATs to be deployed.
- LC1 arrived in Siargao
- LC2 team arrived in Siargao @10:30AM
- DICT initiated free Internet Connection, free charging and calls using the MOVE hub in Surigao City
- Ongoing set up of LC2 VSAT at 1:30PM
- DICT meeting with WFP Country Director around 11am
- MC1 VSAT activated at exactly 12:30PM
- LC1 VSAT activated in Pilar, Siargao 2:30PM
- DICT GETT Personnel on the ground attended the virtual kamustahan with Sec. Caintic, Usec. Silor, Directors and other DICT Officials
- Offered free internet at EOC Dinagat during non-busy hours
- DICT-MC2 KonekTawag Centers in Surigao City are now up
- MC3 Team 2 will be deployed to relieve the team in Butuan, Surigao and Siargao. ETD is at 9am, ETA in Butuan will be at 4pm. The team are composed of 7 MC3 personnel: 4 engineers, 2 operators and driver.
- DICT MC3 Team 2 left around 8:19AM in Davao Base for deployment.
- Assisting Coastguard Dinagat in relaying information to PDRMC Dinagat EOC of marine vessels carrying

relief goods docking at San Jose Dinagat Port thru the use of VHF Radios.

- DICT LC1 will be deployed in Siargao to replace the GES MC2 team.
- Visit of DSWD Secretary in Surigao hub.
- Converge VSAT now up at Dapa Municipall Hall c/o Converge tech team and LC1 personnel.
- Arrival of DICT-MC3 in DICT Butuan 3PM.
- Checked-in at RDRRMC-EOC & monitored the status of TeleCo Sites, WiFi& Power
- Conducted Toolbox meeting with GECS, Free wifi and Govnet team in preparation for MOVE set deployment.
- Refueling of GECS-MOVE set
- Free Wifi Team in each provincial office are actively monitoring the status of wifi sites in their respective AOR

DOH-CHDNM

- Conducted medical consultations to the following areas:
 - Dinagat Municipal Gymnasium: 151 Clients
 - Brgy Justiniana Edera: 79 clients
- Conducted water source inspection/ Environmental scanning in Brgy. Justiniana Edera, Dinagat.
- Provided 1,000 liters of drinking water.
- Conducted Nutritional assessment in Justiniana Edera, Dinagat (<6mons: 0; 6-59 mos:10; Counselling: 10)
- Conducted orientation among rural health unit staff on the use of mid upper arm circumference (MUAC) measurement.
- Conducted MHPSS Intervention:
 - Play Therapy: 11
- Presented and disseminated active case finding result of Brgy. Roma, Basilisa in the Emergency Operation Center/ Provincial Health Office.
- Attended Quad-Cluster PDI PDRRMC headed by Provincial Health Office.
- Conducted medical consultations to the following areas:
 - Dinagat Municipal Gymnasium: 121 clients
 - Brgy Valencia, Cagdianao: 164 clients
- Provided 6,000 liters of drinking water
- Visited Dinagat land fill and conducted site assessment
- Conducted water source inspection/ environmental scanning in Brgy. Valencia, Cagdianao
- Assisted in the water source testing of Cagdianao Mining Corporation (CMC).
- Conducted nutritional assessment in Valencia, Cagdianao.
- Distributed Nutribun among the following areas
 - Valencia- 100 pcs
 - Dinagat- 600 pcs
- Provided technical assistance to the Barangay Nutrition Scholar in Brgy. Valencia, Cagdianao.
- Conducted coordination meeting with the Provincial Nutritionist and discussed the strategic plan on the activation of Nutrition in Emergency
- Conducted MHPSS Intervention:
 - Play Therapy: 7
 - Psychological First Aid: 37
 - Self-Reporting Questionnaire: 32
- Conducted coordination with Provincial DOH Office Disease Surveillance Officer for the monitoring of increasing water borne illness in the Roma, Basilisa and other areas.
- ? Conducted medical consultation to Dinagat Island: Brgy. Babayawan – 78 AND Brgy. Cabilan - 159
- ? Distributed 15 dignity kits
- ? Facilitated transport of a suspect AFP vs GBS and Covid-19 AEFI patient from Bagumbayan, Dinagat to NMMC
- ? Conducted disease surveillance orientation among Dinagat HRH
- ? Provided 4,000 liters of drinking water and conducted water source inspection in Brgy. Cabayawan, Dinagat Island, Surigao Del Norte
- ? Distributed 10 collapsible container to Dinagat Hospital
- ? Conducted Nutritional Assessment in Cabilan, Dinagat
- ? Conducted MHPSS intervention

? A composite response team (Team 2) of DOH-CHDNM and Northern Mindanao Medical Center composed of 2 doctors, 6 nurses, 2 drivers and 1 general utility were deployed to Dinagat Island, Surigao del Norte until January 15, 2022 with total medicines and logistics on hand of Php204,794.63

? DOH CHDNM Team 1 have arrived in Cagayan de Oro City from Dinagat Island, Surigao del Norte.

? Deployed a composite response team of 21 members in Dinagat Island, Surigao del Norte to provide Medical, MHPSS and WASH services to the affected population of T.Y ODETTE with the following logistics on-hand:

- Php 150,000 worth of drugs and medicines;
- 120 collapsible containers; and,
- 1 water treatment facility.

? Positioned Mobile Water Treatment facility at Dinagat Island

? Provided 6,000 Liters of drinking water in other parts of CARAGA and 2,000 liters to Dinagat Island

? Coordinated with Province of Dianagat Island – PHO and BFP-PDI for the distribution of potable water

? Continuous provision of potable water and medical consultation at Dinagat Gym

? Checked-in to virtual RDRRMC Operations Center

? Facilitated pre-emptive evacuation among DOH CHDNM employees and family members in DOH CHDNM compound.

? Conducted ocular survey among evacuation centers in Cagayan de Oro City

? Provided Doxycycline Leptospirosis prophylaxis among Government and Non- Government agencies.

? Deployed personnel to render duty at the RDRRMC EOC

? On Code White Alert effective December 10, 2021

? DOH CHDNM response team on standby

? Available medicines and logistics in the Supply is 8,611,243.93.

? Prepositioned an amount of 50,000 worth of medicines (CAMPOLA) and per province and HUCS.

DPWH 10

- Completed clearing operations along national roads and augmented equipment to CARAGA Region. Dumptruck on standby in case of OCD 10 request
- Released Quick Response Fund amounting to Php 9,850,000.00 to the DPWH District Engineering Offices in Region 10.
- DPWH 10 augmented three (3) technical person in road clearing operations, turned-over portalets, chainsaw and donated Php 150,000.00 to the victims of Typhoon Odette in Region XIII (Caraga).
- Released Immediate Response Fund for clearing/response operations in the total amount of P100M to Regions VI, VII, VIII, X, and XIII.
- Activated DPWH DRRM Teams of affected Regional and District Engineering Offices.
- Maintenance Division – Situation Reports on major roads and bridges relative to Typhoon Odette as of December 23, 2021, 12NN
 - San Vicente, Sumilao, Bukidnon Road – is now passable to all types of vehicles. Cleared and open to traffic at 9:00Am today
 - At 9:45 AM today, Maintenance Division submitted Situational reports on major roads and bridges relative to Typhoon Odette as of December 23, 2021, 6:00 AM.
 - All major roads and bridges are passable to all types of vehicles except:
 1. San Vicente, Sumilao, Bukidnon Road – 2 out of 4 lanes are passable due to heavy rain, soil collapse with rock fall occurred at 3:00PM of December 18, 2021. Clearing operations resumed December 23, 2021. Deployed payloader, backhoe with breaker, dump truck.
 2. Oroquieta City – Calamba Mt. Road – 1 out of 2 lanes is passable due to continuous rains, road slip occurred last December 16, 2021. Installed traffic signs and safety devices.
 3. Gingoog-Claveria-Villanueva Road – 1 lane passable to all types of vehicles due to soil slope collapse. Alternate route BUtuan City-Cagayan de Oro- Iligan Road. Clearing operations resumed December 23, 2021. Deployed dump truck, backhoe, road grader, manpower.

ECOWEB

- EcoWEB, in partnership with their donors, distributed relief goods to affected communities of Bohol (Total of 2,110 individuals).
- They are also currently providing cash grants to the affected communities of Maguindanao, Bohol, Agusan del Sur, and Surigao del Norte (Total of 8,900 individuals).

4ID, PA

Provided Two (2) personnel to ensure the security of the team and the cargo for the Province of Dinagat Island.

- Provided transportation assistance to OCD 10 to haul non-food items from DSWD-10 to Caraga region
- Provided transportation assistance to OCD 10 to haul non-food items from OCD 10 warehouse to Jasaan, Talisayan, Gingoog City and Magsayay Misamis Oriental.
- Provided transportation assistance to OCD 10 to haul non-food items from OCD 10 warehouse to Camiguin, Villanueva, Misamis Oriental and Maramag, Bukidnon
- Coordinated to MDRRMO Manolo Fortich, and Impasug-ong, Bukidnon re Typhoon "Odette"
- Assisted the evacuation of Brgy. Ampenican, Salay, Misamis Oriental
- Assisted in the clearing of clog drainage in Salay, Misamis Oriental
- Facilitated the evacuation of affected families in Brgy. Baluarte, Tagoloan, Misamis Oriental
- 1Lt Viernes of 58thIB visited the evacuation center of the Municipalities of Lagonglong, Salay, Binuangan and Sugbingcogon, Misamis Oriental
- 403rd conducted rescue and retrieval operation at Brgy. San Jose, Malaybalay City
- 403rd conducted clearing operation at Brgy.9, Malaybalay City Bukidnon
- 403rd conducted rescue operations at P-3, Brgy.9, Malaybalay City.
- ? Activated its Disaster Response Units.

52nd Engineer Brigade

- Deployed 1 construction team to Siargao Island, another team at Dinagat Island, currently awaiting updates from those teams and deployed another construction team at Surigao City, and recently deployed a hauling team to Malitbog in coordination with OCD 10.
- Provided transportation assistance to OCD 10 response operations on augmentation to LGU Malitbog, Bukidnon.
- Personnel on stand-by and ready for deployment

55th Engineer Brigade and Army Support Command

- Provided personnel and Two (2) Dump trucks to transport the Family Tents designated for the Province of Dinagat Island.

10th Forward Service Support Unit

- Provided personnel and One (1) KM 350 to transport the Family Tents designated for the Province of Dinagat Island

4th Signal Battalion

- Provided communication intended for the team going to the Province of Dinagat Island.

PCG-CGDNM

- Deployed personnel to Coast Guard district Northeastern Mindanao to render disaster relief operations to Surigao City and other nearby areas affected by Typhoon Odette
- Provided transportation and hauling support to OCD 10 of the twenty-five generator sets from OCD 10 Office to CDO port.
- Issued Sea Travel Advisory (Number 1221-001)
- All vessels and watercrafts plying within the areas of responsibility of Western Misamis Oriental which are bound for the areas under TCWS No. 1 are suspended until further notice.
- Coast Guard Station Misamis Occidental is now enforcing Temporary Suspension of All Vessel Voyages including passenger vessels plying Ozamiz-Cebu Route and Plaridel-Cebu Route and other areas wherein latest TCWS were raised by PAGASA throughout the country.

PPA PMO

- Coordinated with shipping lines for the transportation of the twenty-five generator sets from CDO port to Region VII.
- Facilitated the transport of relief goods and fast tracked the delivery of rolling cargo to Cebu and Bohol Island.

OCD 10 / RDRRMC 10

OCD 10

- Attended NDRRMC Emergency Meeting on January 11, 2022 presided by DND Secretary Delfin N. Lorenzana.
- Conducted the TY Odette Post Disaster Needs Assessment (PDNA) final briefing and signing of Terms of Reference on January 11, 2022. Part of the agreements include: start of deployment will be on January 12, 2022 for all sectors.
- Attended the Shelter Cluster Meeting on January 11, 2022 presided by DHSUD Secretary Eduardo D. Del Rosario.
- Coordinated with DOH-10 regarding verification of the unverified report of casualty in LGU-Jasaan, Misamis Oriental. DOH-10 has no official record yet.
- Turned-over 132 family kits and 164 hygiene kits for the Province of Camiguin
- Conducted coordination meeting with DA & DTI for the productive sector and DILG for the cross-sectoral in preparation for the Typhoon Odette Post Disaster Needs Assessment (PDNA)
- Distributed 131 pcs of Jerry Cans to LGU Malitbog, Bukidnon
- Distributed 274 pcs of family kits to LGU Gingoog City
- Facilitated the procurement of drinking water to augment in the Disaster Response Operation of OCD Region 7 and CARAGA
- OCD 10 Personnel attended the Post Disaster Needs Analysis Sectoral Meeting at DSWD 10 Conference Room.
- Distributed 219 family kits and 219 hygiene kits to LGU Tagoloan, Misamis Oriental
- OCD 10 Liaison Officer for Misamis Oriental conducted data reconciliation with MDRRMO Tagoloan regarding the effects of Typhoon Odette in their Municipality.
- Augmentation of one (1) 45 KVA generator set to OCD RO VII. Shipped out last night, January 4, 2021, 8:00 PM via Trans Asia
- Conducted a coordination meeting with DSWD regarding the harmonization of data in the Situation Report for Typhoon Odette. Part of the agenda is the presentation of the updated situation report re effects of TY Odette in R10. The composition of PDNA teams, deployment plan, and the draft terms of reference were presented
- Spearheaded the conduct of Typhoon Odette PDNA Organizational Meeting Salient Features are the following:
 1. Provided draft TOR to be commented by the member agencies
 2. Relayed important instructions to participating agencies; PDNA Team duties and responsibilities and other guidelines under NDRRMC Memo No. 153 s. 2021
- Attended the Shelter Cluster Meeting called by DHSUD Region 10 and provided data on OCD intervention with regards to damaged houses in affected LGUs in Northern Mindanao.
- Augmentation of twenty-five (25) 7.5hp / 3.5 KVA generator sets to OCD RO VII. Shipped out on January 3, 2021, 8:00 PM via Trans Asia.
- Deployed (three) personnel as liaison officer / coordinator in the provinces of Bukidnon, Misamis Oriental and Camiguin to coordinate with the LDRRMC and assist in the preparation / secure copy of situation reports, synchronize data submitted by LGU and DSWD-DROMIC and determine needs based on the situation in the area and facilitate requests.
- Two (2) personnel deployed arrived at San Jose, Dinagat Island to assist and facilitate the hand-over of Family Tents from DSWD 10 to the Provincial EOC.
- Attended the NDRRMC Emergency Full Council Meeting.
- Coordinated with Philippine Coast Guard Northern Mindanao for the water transportation if needed logistics-generator sets from Northern Mindanao to Central Visayas
- Coordinated with OCD Region VII thru OCD Central Office for the availability & transport of Generator Sets from Cagayan de Oro to Cebu & Bohol.
- Deployed liaison officer/coordinator in the Province of Camiguin to coordinate with LDRRMC and assist in the preparation/secure copy of situation reports, synchronize data submitted by LGU to DSWD-DROMIC report and determine the needs based on the situation and facilitate request.

- Deployed liaison officer/coordinator in the Province of Camiguin to coordinate with LDRRMC and assist in the preparation/secure copy of situation reports, synchronize data submitted by LGU to DSWD-DROMIC report and determine the needs based on the situation and facilitate request.
- Deployed two (2) personnel in support to Logistics cluster in coordination with DSWD-10 and AFP for the transportation of NFI's to affected LGU's of TY ODETTE in Caraga region.
- Attended meeting in preparation for the conduct of PDNA relative to the onslaught of TY ODETTE, Central initiated.
- Conducted organizational meeting in preparation for the conduct of Post Disaster Needs Assessment (PDNA) relative to the onslaught of TY ODETTE, Regional Office initiated.
- Coordinate in hauling operations in coordination with DSWD 10, 10th FSSU and 4ID, PA for the transport of NFIs from DSWD 10 to DSWD Caraga.
- Forwarded to the Department of Energy the list and e-copies of the Declaration of State of Calamity of the Following LGUs as requested:
 - Province of Camiguin
 - Gingoog City, Misamis Oriental
 - Malitbog, Bukidnon
- Conducted division and section chiefs meeting in preparation for the conduct of PDNA.
- Deployed Liaison Officer/ Coordinator to the Province of Camiguin and conducted courtesy call to the Municipalities of Catarman, Sagay, Mahinog, and Guinsiliban
- Logistics Cluster coordinated with DSWD and AFP in the transport of NFIs from Cagayan de Oro City to CARAGA and Prepared communication letters to the Uniformed units for trucking and hauling of NFIs from DSWD 10 to DSWD CARAGA Warehouse.
- Coordinated with OCD CARAGA for the intent to transport 1000 boxes of bottled water from Cagayan de Oro City to Surigao.
- Received from DSWD 10 the latest Regional DROMIC Report as of 1:00 PM
- Received the latest DPWH Central Office Executive Summary as of Dec. 30, 2021 which reported the accomplishment of clearing operations of eight (8) road sections within Region 10 which were affected by Typhoon "Odette".
- Conducted RDRRMC 10 Logistics Cluster Meeting
- Conducted the Liaison Officer Briefing of personnel to be posted in the Provinces of Bukidnon, Camiguin and Misamis Oriental
- Attended the Typhoon "ODETTE" Disaster Response and Early Recovery Meeting
- RD and DRRM Chief together with a staff from Operations Section called and conferred with the Local Chief Executive and MDRRMO of Malitbog, Bukidnon to obtain Situation Report and determine their needs after being hit by TY Odette.
- RD and DRRM Chief together with a staff from Operations Section conferred with MDRRMO of Tagoloan, Misamis Oriental and see the unreported damages to infrastructures in Tagoloan, Misamis Oriental brought by TY Odette and get facts and figures that were unreported in the Situation Report.
- Provided 49 family kits and 49 shelter repair kits to the affected population as augmentation to LGU Malitbog, Bukidnon.
- ? Visited the Provincial DRRM Office of Misamis Oriental for Data Verification re TC Odette and coordinated with the highest Provincial Officer present - Assistant Provincial Administrator.
- ? Attended the Video Teleconference Meeting with Civil Defense Administrator USEC Jalad with all the Regional Directors of the OCD.
- ? Conducted coordination meeting with Response Cluster Vice- Chairperson, DSWD 10 representatives for the way forward in pushing resources to priority areas in Region 10.
- ? Provided the Vice-Chairperson, Rehabilitation and Recovery Cluster NEDA 10, the consolidated RDRRMC 10 RDANA Report as requested.
- ? Distributed Shelter Repair kits to affected families of Misamis Oriental LGU's (Jasaan, Talisayan, Gingoog City, Magsaysay) on December 26, 2021.
- ? Coordinated with PPA for the logistical requests of LGU Quezon, Bukidnon for their Relief Distribution. This will be bound for the TY Odette affected residents of Bohol.
- ? Facilitated the conduct of Response Cluster Meeting via VTC on December 24, 2021, attended by Response Cluster Lead Agencies (4ID-PA, DOH, PNP, DEPED)
- ? Attended the RD's meeting with CDA
- ? Conducted meeting with the OCD 10 Section Chief re Typhoon Odette response initiatives
- ? Sent notice of meeting (in coordination with DSWD) for the Response Cluster Meeting on December 24, 2021. Part of the agenda is the presentation of response initiatives/accomplishments/issues and concerns of the different response cluster, presentation of the RDANA report, discussion on the call for support from the RDRRMC Members for TY Odette affected areas.
- ? Attended the Response TWG Meeting via VTC
- ? Attended the Philippine Humanitarian Assistance Cluster Meeting via VTC

- ? Sent Advisory 5 to all RDRRMC Members for purpose of coordination on sending of updates/ actions taken/ accomplishment to the office of the President thru OCD Central Office
- ? Hauled and Prepositioned NFIs (Family Packs and Shelter Repair Kits) to Maramag, Bukidnon, El Salvador City, Misamis Oriental and Kau
- ? Prepositioned NFIs in Villanueva, Misamis Oriental on December 22, 2021
- ? Coordinated with DSWD 10 as Response Cluster Chair, in the conduct of a Response Cluster Committee Meeting ICOW Typhoon "Odette" as soon as possible.
- ? Distributed hygiene kits, shelter repair kits, and family kits to PLGU Camiguin on December 21, 2021.
- ? Attended the NDRRM EOC Briefing on December 21, 2021
- ? Released to the Philippine Coast Guard their request of 100 body bags bound to Surigao
- ? Attended the Emergency NDRRMC Full Council Meeting on December 20, 2021
- ? Provided One Hundred (100) cadaver bags to DOH-CHDNM for their Health Emergency Response Operation to CARAGA Region.
- ? Facilitated the provision of 4000-L fuel truck from CDO to Cebu City through the effort of Cong. Pablo Garcia and IATF Cebu Joel Garganera on December 20, 2021
- ? Issue call for support to RDRRMC member agencies and LGUs
- ? OCD10 Emergency Operations Center to serve as relief hub for relief assistance from RDRRMC member agencies within the region
- ? Facilitated provision of water filtration support and rationing in coordination with LGU Cagayan de Oro City to the LGU of Tagoloan, Misamis Oriental.
- ? Distributed NFIs to LGU Valencia City, Bukidnon and LGU
- ? Coordinated with LGU Cagayan de Oro City regarding the request for a water filtration unit by LGU Tagoloan, Misamis Oriental
- ? Distributed hygiene kits to affected families in Cagayan de Oro City
- ? Attended the National Virtual EOC briefing
- ? Deployed Two (2) RDANA Teams for Camiguin Province andfor Misamis Oriental-Bukidnon Provinces on December 19, 2021
- ? Regional EOC Meeting on December 18, 2021, 10:00 AM.
- ? Coordination with DICT regarding deployable VSAT to be used by Regional EOC.
- ? Issued Regional Memorandum for the conduct of Rapid Damage Assessment and Needs Analysis (RDANA) on December 19-20, 2021.
- ? Continuous coordination with LDRRMCs.
- ? Made several follow-ups through social media and official letter requesting the PDRRMOs to submit report on damaged Government infrastructures (i.e. roads, bridges and facilities)
- ? Attended Emergency NDRRMC Full Council Meeting on December 17, 2021, 4:00PM via VTC
- ? Attended conference with the Civil Defense Administrator on December 17, 2021 via VTC, interrupted by power outage
- ? Attended Situation Brief on TS Odette by PAGASA & OCD during 9th NTF meeting
- ? Conducted a weather update with PAGASA and Regional Virtual EOC briefing on December 16, 2021, 6PM
- ? Attended the National Virtual EOC briefing on December 16, 2021
- ? Activated the Regional Virtual EOC effective December 15, 2021, 8AM
- ? Conducted weather update by PAGASA on December 15, 2021, 11AM
- ? Updated the RDRRMC-10 Risk Matrix as of December 15, 2021: Alpha protocol- Lanao del Norte; Bravo protocol- Cagayan de Oro City, Iligan City, Bukidnon, Misamis Occidental; Charlie protocol- Camiguin, Misamis Oriental
- ? Conducted weather update by PAGASA on December 15, 2021, 6PM
- ? Updated the RDRRMC-10 Risk Matrix as of December 15, 2021, 6PM- Bravo protocol-Cagayan de Oro City, Iligan City, Misamis Occidental, Lanao del Norte and Charlie Protocol- Camiguin, Misamis Oriental, Bukidnon
- ? Raised alert level status to Red Alert re:STS "ODETTE" Monitoring effective December 15, 2021, 8AM
- ? Conducted another Regional PDRA Analyst Group Meeting on December 14, 2021
- ? Attended the National PDRA Analyst Group Meeting, National PDRA Core Group Meeting, and conducted Regional PDRA Analyst Group Meeting on December 13, 2021. Based on the latest Regional PDRA conducted on December 14, 2021, 5:00 PM, Risk Matrix result placed two (2) LGUs on Extreme Risk (Charlie), namely: Camiguin and Misamis Oriental; three (3) LGUs as High Risk (Bravo), namely: Bukidnon, Iligan City and Cagayan de Oro City; and two (2) LGUs as Medium Risk (Alpha), namely: Lanao del Norte and Misamis Occidental.
- ? Also Conducted the Regional Response Cluster Meeting on December 13, 2021 that produced initial risk matrix result.
- ? Continuous dissemination of weather updates using various platforms.

PRO 10, PNP

- Delivered Relief Goods amounting to Php 820,911.37 from PNP PRO10 to PRO CARAGA
- Deployment of SAR Team
- Deployment of Search and Rescue Team
- Security at evacuation centers
- Coordination with DRRMC
- Assistance during force/voluntary evacuation
- Search and Rescue
- Monitoring of sea/water levels
- Clearing operations

CDRRMC Cagayan de Oro

- ? Code Red, forced evacuation was implemented at 3PM, December 16, 2021
- ? Code Orange, pre-emptive evacuation was implemented at 12:25PM, December 16, 2021
- ? Code Yellow, voluntary evacuation was implemented at 9:35AM, December 16, 2021
- ? Continuous monitoring of the status of rainfall to all watersheds of CDO rivers in Bukidnon, and status of water levels of the seven (7) rivers in CDO
- ? Conducted PDRA Meeting on December 14, 2021
- ? Continuous monitoring of weather status
- ? Continuous information dissemination
- ? Activated the Incident Management Team
- ? Conducted initial briefing of the responders for possible effects of the weather disturbance
- ? Inspected equipment for operational use

DEPARTMENT OF ENERGY - MFO

- Submitted the DOE-MFO Power Restoration Progress Report as of 6:00PM, 04 January 2022 re Typhoon "Odette"
- 4 – Generation Grid-Connected (Gencos) affected by TY Odette but already fully restored

CDRRMC Iligan

- Conducted PDRA Meeting with the CDRRMC Council Members and 44 Barangays
- Activated EOC
- Prepositioned Food and NFIs
- Conducted inventory of serviceable vehicles and rescue equipment
- Continuous dissemination of advisories
- Checking-in of partner agencies to EOC
- Search and rescue/logistics Team on standby
- Issued Alert and Monitoring Status Advisory
- Issued Preparedness Status Advisory
- Continuous monitoring and dissemination of advisories to barangays and partner agencies

MARINA 10

- Conducted assessment last Dec. 22, 201 of 10 homeported ships operating in Surigao del Norte, owned by San Roque Shipping. Of the 10 ships, 9 are damaged and subject for mandatory drydock; 1 is operational
- Conducted assessment of Opol Port's ramp last Dec. 20, 2021, as alternate to the damaged ramp of Lipata Port
- On-going assessment of ships in Region X
- Deployed 2 safety inspectors to support MARINA-CARAGA for the assessment of ships in Surigao del Norte and Dinagat Islands
- Deployed 1 safety inspector to augment manpower of MARIN-VII in the conduct of assessment of ships in

areas under its AOR

- Continuing logistical and administrative support to MARINA-CARAGA as may be requested
- Continuing mobilization of ships to be deployed in support to relief operations
- Deployed 2 safety inspectors to help in the assessment in CARAGA; conducted assessment for roro port in Opol; deployed 1 safety inspector to augment MARINA Cebu

PDRRMC Bukidnon

? Attended a special meeting on January 4, 2022 with the Provincial Administrator along with heads and representatives of concerned offices/agencies to further discuss rehabilitation measures for those affected by Typhoon Odette in reference to DBM Local Budget Circular No. 140 and 141 s. Of 2021

? Worked jointly with Office of Civil Defense 10 Liaison Officer for the Province of Bukidnon in the reconciliation of data.

? Furnished copy of Situation Report to DSWD Region10 for inclusion in the DROMIC Report

? Attended an emergency meeting on December 29, 2021 with the Provincial Administrator along with heads and representatives from the Provincial Engineer's Office, Provincial Housing Office, Provincial Planning and Development Office, Provincial Budget Office, Provincial Social Welfare and Development Office, Provincial Agriculture's Office, and the Provincial Monitoring Unit to discuss rehabilitation measures for those affected by Typhoon Odette.

? Assisted the Integrated Bar of the Philippines-Bukidnon Chapter in the delivery of portable drinking water to families affected at Surigao del Norte

? Assisted the Bukidnon National High School in the delivery of Relief Assistance (food & non-food) to families affected in Durigao del Norte on December 28-29,2021

? Deployed 4x4 pick-up to Valencia City and provided assistance to surigao city, identified needs are the proposals to the Municipality of Malitbog regarding bridges.

? Bukidnon Association of Local DRRM Officers conducted distribution of Relief Packs for LGU Malitbog, Bukidnon

? Relief Distribution to affected families on December 20-23, 2021 (5,428 sacks/25kg per sack and 5,428 canned goods)

? On Blue Alert status

? Instructed all LDRRMOs for the activation of all disaster command and auxiliary command centers in the locality and immediate mobilization of the members of the LDRRMCs within their area of jurisdiction

? Conducted PDRA Meeting

? Continuous dissemination of weather updates

? PDRRMD response teams/ rescue volunteers are placed on stand-by

? Prepositioned relief goods at the PSWD Office

? Continuous coordination with Local DRRMOs within the Province

LGU Impasug-ong

- Conducted PDRA Meeting on December 13, 2021

- Continuous monitoring of weather status

- Conducted information dissemination through the MDRRMO Impasugong Radio Net, text, phone calls, and the social media

- Conducted ricorida on weather status and preparedness measures to the barangays and the general public

- Continuous water level monitoring and status in all landslide and flood prone areas.

- Constant monitoring of weather status, landslide and flood prone areas in the different barangays through their respective Punong Barangays and monitoring stations.

- Information dissemination through the MDRRMO Impasugong Radio Net, text, phone calls and social media

- Water level monitoring

LGU San Fernando

- Conducted PDRA Meeting

- Disseminated advisories to all 24 barangays thru radio and letter communication for the preparedness

measures

- On Blue Alert Status effective December 15, 2021
- Activated MDRRM EOC
- Conducted recorrida in low lying, flood, and landslide-prone areas
- Search and rescue team are placed on standby
- Prepositioned rescue equipment and rescue boat

LGU Valencia City

- Has set-up a Virtual EOC on Google Meet to let the 31 barangay officials monitor the real-time situation
- Conducted PDRA Meeting on December 14, 2021
- Issued Memorandum order no. 320 s. 2021 dtd December 13, 2021 directing all the Punong barangays to convene its respective BDRRMC and undertake PDRA
- Issued Memorandum order no. 321 s. 2021 directing the LDRRMO to activate the Rapid Emergency Telecommunications Team
- Issued Memorandum order no. 322 s. 2021 placing all Punong Barangays and its respective EOCs and IMT on alert status in preparation for a pre-emptive evacuation or forced evacuation procedures in case of emergency brought by the Tropical Cyclone "ODETTE"
- Issued weather advisories
- Have set-up alternative radio room at Sugod Golden Village manned by RETT
- Installed 2 staging areas, alpha in the Oval Grounds and Zulu in Batangan, Brgy Hall Grounds
- Continuous situational awareness update from 31 barangays.
- 7 Barangays installed health protocol compliant evacuation centers
- With available/ on stand-by heavy equipment from NIA and CEO
- Updated inventory of CHO hygiene kits and emergency medicines
- With a stand-by 1,000 pcs food packs from CSWD

LGU Sumilao

- Activated EOC
- Continuous dissemination of weather advisories and preparedness measures

PDRRMC Camiguin

- The Provincial Government Unit of Camiguin has issued Sangguniang Panlalawigan Resolution No. 110 series of 2021 declaring a State of Calamity due to the devastating effects of Typhoon Odette.
- Prepositioned heavy equipment at the Municipalities of Catarman and Mambajao
- Disseminated communication letter addressed to the local and national government offices
- Prepositioned food and NFIs
- Conducted recorrida throughout the Province specifically those identified landslide, coastal, flashflood prone areas.
- Pre-emptive evacuation plan disseminated to all LGUs and barangays.
- DRRM responders and volunteers are placed on stand-by
- Continuous monitoring of the weather.
- LGU Catarman
 - Distributed relief goods to two (2) barangays in the municipality.
- LGU Mahinog
 - Responders are placed on stand-by
 - Prepared identified evacuation centers
- LGU Mambajao

- Distributed Shelter Repair Kits to affected families in the municipality.
- Conducted ricorida to all barangays
- Coordinated with contractors for availability of heavy equipment for augmentation
- LGU Sagay
 - Conducted monitoring of coastal barangays, creeks, rivers, and landslide prone areas.
 - Coordinated with Punong Barangays within AOR to provide weather updates
 - Conducted ricorida to all barangays in the municipality for awareness and preparedness

PDRRMC Lanao del Norte

PDRRMC Lanao del Norte

- Submitted Final Situation Report to RDRRMC EOC.
- Currently awaiting instructions from PBO and Prov. Gov. for augmentation, mobile generator and water tanker are ready for use if the need arises for any possible deployment in the field.
- Distribution of Food and No-Food Items to the families whose houses were damaged caused by TY Odette.
- Distribution of Agri-inputs and food packs to the affected farmers.
- Validation of data on the damages (rice, corn, HVCDP, fisheries, livestock).
- Received 500 boxes of relief items from the National Grid Corporation of the Philippines (NGCP).
- IDPs were decamped as of December 17, 2021
- ? Provincial Emergency Response Team 24/7 on standby and monitoring at the Operations Center
- ? Disseminate public warning and advisories thru radio message, SMS and social media
- ? Prepositioned Search and Rescue equipment, emergency vehicles, emergency telecommunications systems and standby power generator sets
- ? Closed coordination with the MDRRMOs, AFP, PNP, PCG, BFP, DPWH and other security units in the monitoring and easy access of any response.
- ? Activation of the Emergency Response Units (ERUs).
- ? Prepositioned Food and Non-Food Items
- ? Coordination with the MSWDOs for the safe evacuation site
- ? All 22 RHUs and 6 Provincial Hospitals are on CODE WHITE ALERT
- ? Medical Teams are on standby
- ? Accounted medicines and hygiene kits
- ? Government Service Vehicle and heavy equipment are on standby
- ? Issued PDRRM Advisory No. 05 s. 2021 re activation of EOC
- ? On Blue Alert Status
- ? Enhanced checkpoints operation
- ? Strengthened the security of PNP camp/ stations, vital installations, facilities and equipment
- ? All BFP units in the Province are on heightened alert (Code Red)
- ? Conducted foot patrol in all the coastal areas
- ? LGU Baloi
 - Issued Memorandum Order No. 12-14-02 for the activation of rescue volunteers
- ? LGU Kauswagan
 - Conducted PDRA Meeting on December 13, 2021
- LGU Sultan Naga Dimaporo
 - Conducted PDRA meeting on December 14, 2021
 - Continue monitoring and updating the BDRRMCs
- LGU Linamon
 - Convened the MDRRMC and activated the IMT
 - Suspended all social gatherings starting December 16, 2021 until the weather condition is improved
- LGU Tubod
 - Issued MDRRMC Advisory No. 1
 - Activated MDRRM EOC
 - Conducted PDRA
- LGU Kapatagan

- Activated the MDRRM EOC per Memorandum Order No. 66
- Prepositioned responders, vehicle, and equipment
- Issued MDRRMC Advisory No. 1

- LGU Kolambugan
 - Conducted PDRA Meeting on December 16, 2021
 - Responders placed on standby

- LGU Lala
 - Conducted ricorida to all barangays
 - Conducted PDRA Meeting on December 16, 2021

- LGU Matungao
 - Issued Memorandum Order No. 12-14 re alert status and preparation for a pre-emptive or forced evacuation procedure
 - Issued Memorandum Order No. 13-13 re activation of the Matungao Response Team

PDRRMC Misamis Occidental

- 19,318L of bottled water sent to cebu province via cokaliong and currently gathering in-kind donations for affected provinces by typhoon odette, no identified needs
- Decamped all evacuees as of December 17, 2021
- Conducted PDRA meeting on December 15, 2021
- Prepositioned response vehicles and response teams to District 1 & 2
- Ensured all equipment are operational
- DEPED DRRM coordinators were advised to coordinate with the LGUs
- Identified evacuation camps within the Province
- PEO and PGSO ensured availability of vehicles for logistical support
- PDRRMO RETT are placed on stand-by

- LGU Clarin
 - On Blue Alert Status
 - Operation Listo BRAVO ALERT is activated
 - Municipal Emergency Responders are on standby
 - Continuous monitoring and dissemination of weather advisories
 - Activated IMT and Response Clusters
 - Prepositioned food and NFI
 - Prepared evacuation centers for possible pre-emptive evacuations

- LGU Jimenez
 - Conducted PDRA Meeting
 - Continuous dissemination of alerts and warnings
 - Volunteer responders placed on stand-by
 - Conducted radio net calls to identified flood and landslide prone areas

- LGU Sinacaban
 - On Blue Alert Status
 - EOC activated
 - Assets prepositioned
 - Evacuation center prepared for pre-emptive evacuation

PDRRMC Misamis Oriental

- El Salvador City
 - CDRRMO and CSWD coordinated with OCD-10 in harmonizing the data re effects of Typhoon Odette
 - CSWD continues to give assistance to the affected population
 - 8:00 AM, Dec. 18, 2021, EOC downgrade to Blue Alert Status

? LGU Gingoog City

- Still on-going coordination with the City Engineering Office and Agriculture Office for the final value of damages of infrastructures and total cost of damage to agriculture.
- Coordinated with OCD 10 with CSWD in harmonizing data in the effects of TY Odette.
- On-going rehabilitation and reconstruction of landslide prone areas in Sitio Macao, Brgy. Samay, Gingoog City by DPWH MOFDEO
- On-going rechannelling of Kamanikan spillway, Brgy. Kamanikan, Gingoog City
- Schedule for rechannelling of Purok 7, Brgy. Agay-ayan, Gingoog City
- Scheduling for rechannelling of Sitio Tabon-Tabon, Brgy. 24A, Gingoog City
- Submitted Situation Report, re: Effect of Typhoon "Odette" as of December 27, 2021 1 PM
- Provided relief food supplies to affected families in all evacuation centers
- Provided hot meals by Philippine Red Cross Gingoog City Chapter.
- Provided assistance and information to the motorist of the status of road from Cagayan de Oro to Butuan City and vice versa.
- Conducted pre-emptive evacuation to the low-lying flood prone barangays.
- Disseminated awareness and preparedness campaign through SMS and social media
- Conducted PDRA Meeting and press briefing
- Frontline agencies (BFP, PNP, 58IB Alpha, 23rd IB, PRC) and 79 BDRRMCs are placed on stand-by
- Prepared evacuation centers and food supplies
- Conducted pre-emptive evacuation and provided food assistance to the affected barangays

? LGU Alubijid

- Disseminate advisories through letter, radio, multimedia and recorida to all vulnerable barangays.
- Conducted Pre-Disaster Risk Assessment to Municipal Disaster Risk Reduction and Management Council
- Inventory on equipment and manpower
- Inventory on food assistance
- Trimming and clearing operations on twigs and branches of trees
- Responders on standby for possible pull-out
- Activated Emergency Response Center
- Repacking of relief goods for affected families
- Preparing meals for evacuees

? LGU Binuangan

- Activated Municipal and Barangay EOCs
- Response teams placed on stand-by
- Conducted ocular inspection to designated evacuation centers at the barangay level
- Prepositioned food and NFIs
- Informed local stores under MOA for Food, NFI and emergency supplies

• LGU Magsaysay

- Distributed additional food packs to the families affected
- MDRRMO Distributed food items to the affected population inside evacuation centers; fabricated the antenna tower of the radio repeater transmitter to restore communication. Distributed the 20 shelter kits augmented by OCD-10 to those families affected by typhoon Odette. MSWDO distributed food packs.

? LGU Naawan

- Activated EOC
- Declaration of suspension of work and classes.
- Informed and alerted all LDRRMCs to take precautionary and proactive measures.
- Informed and alerted all BDRRMCs to take precautionary and proactive measures.
- Coordinated all stakeholders (OCD, DILG, PDRRMO, PNP, BFP, Coast Guard, Phil. Army, PAF Reservist&NGO)
- Pre-emptive evacuations
- Provisions of FI*NFI to evacuees
- Post Disaster Damage Assessment
- Referred all damage assessment to concerned office

? LGU Opol

- Conducted PDANA
- Inform line agency on damage assessment

? LGU Salay

- Conducted PDRA Meeting on December 13, 2021.
- Inspected the identified evacuation centers.
- Coordinated with MSWDO for the CCCM and to prepare relief assistance
- Issued Memorandum Order No. 94-2021 re Suspension of Work on December 16, 2021 in preparation for the coming Typhoon "Odette"
- Facilitated proper labelling and identification of classrooms to be used as temporary evacuation centers.
- Convened all School DRRM coordinators to prepare the schools in all barangays for the possible occupancy of IDPs
- Coordinated with MHO to secure and maintain proper health protocols

? LGU Talisayan

- Attended a meeting with the MDC, Brgy Officials and SB to discuss the guidelines on the distribution of assistance from the National Government
- Coordinated with OCD regarding harmonization of data re: effects of Typhoon Odette

? LGU Tagoloan

- Coordinated with OCD10 regarding updates on the SitRep submitted
- Consolidated the data based on the conducted survey by District 2 DPWH and MDRRMO
- District 2 DPWH and MDRRMO surveyed the damaged dikes along brgy. Baluarte, Poblacion, Mohon, Sta. Ana. And assessed the damage value
- Awaiting final report from MSWDO for the totally damaged structures and houses for the received kits and materials from the OCD will be distributed to the affected families.
- Forwarded a copy of state of calamity resolution to OCD-10
- Submitted names of totally damaged affected families by typhoon Odette to DPWH District 2
- MSWD finalized the number and names of affected families and individuals for financial assistance from DBM amounting to 11 million pesos
- Issued SB Resolution No. 350 s. 2022 re Declaration of State of Calamity relative to Typhoon Odette
- Conducted RDANA to the affected communities on December 18, 2021.
- Continuous roving to monitor the status of the river and its water level.
- Joint Agency Response Cluster Meeting and participated by the 10 BDRRM Heads of the 10 Barangays of the Municipality of Tagoloan at the BFP-PIEMO
- 56 Responders from the MDRRMO, BFP, PCG, AFP and PNP and a total of 136 from the 10 barangays
- 25 response vehicles, 4 trucks from the LGU with 1 pick-up from the GSO Office are on standby
- Aluminum and Rescue boat of the PCG and MDRRMO also on standby mode
- Conducted PDRA and monitoring of emergency readiness per barangay
- Recoreda to Barangay Baluarte (Nabulod) and Subaya Sta. Ana and Cuga-Cuga Sta. Ana
- Prepositioned Evacuation Centers at the Tagoloan Dome with standby ready MSWDO, GSO Personnel on standby for Camp Management and Safety.
- Continuous monitoring to barangay levels every 2 hours with regards of the status of AOR's

? LGU Villanueva

- On Red Alert Status effective December 16, 2021
- Prepositioned 1,000 food packs
- Prepared primary and alternate evacuation centers for possible pre-emptive evacuation
- Conducted PDRA on December 14, 2021, 9AM
- Activated MDRRMO EOC to ensure readiness of response teams
- Continuous monitoring and ensured dissemination of weather advisories down to the barangay level
- Prepared rescue equipment and emergency vehicles
- Coordinated with MSWDO for the prepositioning of food and NFIs
- Prepared evacuation centers and alternate ECs for possible pre-emptive evacuation.
- Coordinated with RHU for the observance of minimum health standards

Region 11

PNP-PRO XI

DCPO

- Conducted dialogue and distribution of Disaster Preparedness IEC materials in their AOR to reduce potential threats and risks of TY ODETTE.

- Briefed stand-by SAR Team to evaluate hazard level of risk and vulnerability of flood and landslide-prone areas within the AOR.
- SCAD PNCO coordinated with Eagles Disaster Responder Headquarters and Barangay Disaster Risk Reduction and Management Council.
- Marilog Police Station coordinated with the Barangay Disaster Risk Reduction Management Council at Brgy. Baganihan, Marilog District, Davao City.
- Municipal Police Station together with the Local Preparedness Team MDRRMC and the BFP conducted an emergency meeting and discussed preparedness actions.
- Sto. Tomas Municipal Police Station conducted monitoring of weather updates and inspected the rescue equipment at MDRRMC Office.
- PCR PNCO Carmen conducted coordination with the MDRRMO Carmen to ensure the safety of the constituents of the Municipality of Carmen.
- Asuncion MPS conducted visitation at MDRRMC Office and strengthened their preparedness actions.
- WCPD PNCO visited Asuncion MDRRMC Staff and discussed their preparations for potential threats.

DEPARTMENT OF AGRICULTURE XI

- Continuous conduct of monitoring activities and gathering of relevant data/information on the status of energy facilities, inventory of petroleum products, including the Mindanao Power Situation and to submit a status report thereof.
- Furnished various local DRRMCs and OCD with similar reports as requested.
- Attended Region XI's PDRA meeting relative to TD Odette, chaired by the OCD RXI.
- Monitored status of fuel and LPG supplies in CARAGA at OCD XI Operations Center.
- Conducted assessment of damage and losses through the Regional Field Offices in the agri-fisheries sector.
- Continuously coordinating with concerned NGAs, LGUs and other DRRM-related offices for the impact of TY "Odette", as well as available resources for interventions and assistance.
- Provided 1 vehicle (2 personnel) for the delivery of relief items to CARAGA during the disaster relief caravan last December 22, 2021.

ROLP

- Deployed 1 personnel to be part of the RDANA Team to CARAGA

10TH ID

- Provided 15 vehicles and 19 personnel for the transport of Non-Food Items from OCD XI Warehouse to CARAGA on December 22, 2021
- Provided 6 vehicles and 9 personnel for the transport of Non-Food Items from OCD XI Warehouse to CARAGA on December 29, 2021

DOST- ARENA

- Organized donation drive for the areas affected by Typhoon Odette and turned-over the donations to OCD XI

Philippine Science High School- Mintal Campus

- Provided relief items to areas affected thru OCD XI

MGB XI

- Attended Regional PDRA Meeting on December 14, 2021
- Activated Geohazard Operation Center (GOC)
- Coordinated with the Local Disaster Risk Reduction and Management Offices (LDRRMOs), other National Government Agencies (NGAs), and mining companies
- Deployed 1 personnel to be part of the RDANA team

DENR XI

- Deployed 1 personnel to be part of the RDANA Team

New Asia Oil Incorporated

- Donated Food and Non-Food Items to the areas affected thru OCD XI

BFP XI

Provided personnel to assist OCD XI during the hauling of Non-food Items from OCD XI warehouse on December 21, 2021

DICT RXI

- GECS personnel conducted testing of all equipment for possible mobilization and deployment .
- Closely coordinated with provincial offices to closely monitor communication channels within each Area of Responsibility.
- Advised all DICT field offices to tune in to 7.490 LSB frequency starting December 16, 2021 to closely monitor communication channels within each Area of Responsibility.
- Advised all HF/VHF radio operators to submit daily status reports starting December 16, 2021

OFFICE OF CIVIL DEFENSE XI

- Attended National Weather Update Meetings, PDRA Analyst and Core Group Meetings and Emergency National Full Council Meeting ICOW TY Odette.
- Conducted Regional PDRA Meeting on December 14, 2021
- Activated Virtual EOC
- Conducted close and continuous monitoring and coordination with PDRRMOs, CDRRMOs and RDRRMC member agencies for situation updates and dissemination of weather updates, warnings, and advisories thru email, telefax, and social media.
- Coordinated with RDRRMC member agencies for the inventory of stand-by resources and equipment and convened the RDRRMC XI Response Cluster ICOW Mobilization of RDANA Team and Conduct of Disaster Relief Caravan
- Facilitated the Conduct of Disaster Relief Caravan and conducted Send-Off Ceremony for the RDANA Team and the trucks of NFIs to CARAGA on December 22, 2021
- OCD XI provided 345 family packs, 300 tents, 86 blankets and 4000 pcs of malongs to OCD XI on December 22, 2021
- Deployed 1 OCD XI personnel to lead the RDANA Team to CARAGA
- Deployed 2 OCD XI personnel to augment CARAGA EOC
- Facilitated the second batch of the Disaster Relief Caravan and transported the various donations from DOST ARENA, New Asia Oil Incorporated and Philippine Science High School to CARAGA EOC on December 29, 2021
- OCD XI provided 155 family packs to CARAGA EOC on December 29, 2021
- Deployed 1 OCD XI personnel to lead the PDNA Team to CARAGA

DSWD DROMIC FO XI

- Attended Regional PDRA Meeting
- Prepositioned food and NFIs with a stand-by funds and amount of stockpile at Php 25,641,140.16.
- Activated DSWD FO XI Quick Response Team for deployment.
- 15 stand-by vehicles and 5 ambulances at the residential care facilities.
- Alerted personnel manning the warehouse to ensure readiness of dispatching food and NFIs.
- Coordinated closely with OCD XI for monitoring purposes and response mechanism.
- Activated the Response Cluster
- Deployed DSWD Personnel to be part of the RDANA Team
- Participated during the send-off ceremony

DOH-DCHD

- Established Command/Operation Center. ICOW TY Odette
- DOH DCH deployed teams/19 personnel to provide medical assistance and stress debriefing with the affected of Typhoon Odette in Regions CARAGA and Agusan.

DAVAO DE ORO-PLGU/PDRRMO/PDRRMC

- Released Memorandum Order declaring the suspension of classes in all levels both in public and private schools in the province.
- Coordinated with the eleven (11) municipalities for weather and incident monitoring in their respective Area of Responsibility.
- Brief response team for deployment assignment.
- Issued advance advisories enjoining all MDRRMOs and their respective barangays/communities to take precautionary measures and mitigation activities thru SocMed such as:
 - a. Cleaning/declogging of canals, creeks and waterways to avoid natural damming secondary to debris accumulation
 - b. Carry out preemptive evacuation when required
 - c. Sending of safety tips during the typhoon
 - d. Providing contact details of LDRRMOs
- Disseminated weather updates to PDRRMC members, EoCs, MDRRMOs, LCEs, LGU ExeCom and the general public via VHF radio, SocMed (Facebook), messenger and Viber accounts including information from PDRA which was conducted on December 14, 2021.
- Attended Regional PDRA on December 14, 2021 at 9:00AM and conducted Provincial PDRA on December 14, 2021 at 3:00PM to update all PDRRMC members regarding the preparations that needed to be done.
- Continuous monitoring of weather updates and forecasts from PAGASA and other weather-monitoring websites.
- Coordinated with PSWDO, PAGRO, PENRO, PEO, PHO, PGSO, PIO and other PLGU Departments for necessary preparations and coordination to respective counterparts at MLGU level including inventory of stockpiles.
- 24/7 Operations Team on duty. Other personnel are on stand-by.
- Conducted inventory and preparation of Emergency Response Teams, tools and equipment.
- Encouraged MDRRMOs to review the Operation Listo Manual for appropriate actions.
- Reminded all LDRRMOs to observe COVID-19 health protocols during evacuation and to conduct CCCM and other DRR-related activities.
- Collated reports from MDRRMOs and submitted situation reports and updates to PDRRMO and OCD as required.
- Conducted weather and incident monitoring.
- Conducted coordination with 11 Municipalities every 2 hours.
- Conducted preemptive evacuation at Purok 8, Brgy. Magsaysay, Nabunturan.
- Deployed team for the distribution of food packs and bottled water to 477 internally displaced individuals at Brgy. Andap, New Bataan, and at Brgy. Magsaysay, Nabunturan.
- Coordinated with PEO for the distribution of jerry cans.
- Augmented personnel of EOC through the PSWDO who will be in charged to provide social welfare services.
- PLGU-Davao de Oro provided food and non-food items to the affected areas in CARAGA

DAVAO DE ORO-MLGUs/MDRRMOs/MDRRMCs

- Timely release of weather forecast, updates and advisories issued by DOST-PAGASA and posted to the MDRRMO's Facebook page.
- Conducted briefing to Emergency Response Team for appropriate preparedness measures.
- Identified evacuation centers with basic facilities.
- Prepositioned relief goods.
- 24/7 Stand-by Emergency Rescue and Security and Emergency Medical Teams.
- Prepositioned vehicles including heavy equipment and rescue vehicle with driver.
- Readied Emergency Communication Facility/Equipment.
- Declogged waterways.
- Coordinated with different clusters on Information, Logistics and Response (MSWDO).
- Broadcasted weather advisory through Lanog sa Maragusan.

- Issued Memorandum Order No. 2021-16 on the Suspension of Office Works due to Typhoon Odette.
- Conducted monitoring to all creeks in the area of responsibility.
- Monitored barangays of any untoward incidents due to TY Odette.
- Monitored rainfall station as of 8:00 AM.
- Deployed one (1) nurse and one (1) doctor to the evacuation center to check the status of the evacuees.
- Responded to a minor landslide at Sitio Pagud, Brgy. Concepcion.
- Cleared landslide area at Sitio Pagud, Brgy. Concepcion, Mawab.

DAVAO DEL SUR-PDRRMO

- 24/7 Stand-by IMTs and Response Units.
- Prepositioned food and NFIs.
- Continuous monitoring and disseminating daily weather bulletin, general flood advisory, gale warning, and flood bulletin through official media websites and SocMed accounts intended to be disseminated to respective LDRRMC members.
- Deployed 1 personnel to be part of RDANA Team to CARAGA

DAVAO ORIENTAL-PDRRMO

- Continuously disseminating information weather advisories to LDRRMOs and response agencies.
- Maintained close coordination with MDRRMOs of Boston, Cateel, Bangaga, Caraga, Manay and Tarragona included in the cone of uncertainty of the forecasted track of TS "RAI".
- Joined OCD XI Pre-Disaster Risk Management Assessment (PDRA) via Zoom Meeting with various Response Cluster Agencies in the Region.
- Conducted PDRA with Response Cluster Agencies.
- Created a Messenger group chat with Response Agencies for timely updates.
- Constant monitoring and coordination with LGUs of their weather condition and AOR.

MDRRMC BANAYBANAY

- Activated and raised EOC to BLUE ALERT STATUS.
- Conducted monitoring to low-lying flood-prone areas.
- Disseminated weather information and advisories thru SocMed and radio.
- Prepositioned resources.
- Continuous monitoring.

MDRRMC CATEEL

- Activated ICP and EOC.
- Prepositioned relief goods, search and rescue teams, disaster equipment and vehicles.
- MDRRM-ERT conducted monitoring operations to all flood-prone barangays.
- Stand-by medical teams, PNP, BFP, 67TH IB and ERT.
- Prepared evacuation centers for possible pre-emptive evacuation
- Raised emergency status to "Blue Alert".
- Conducted monitoring to low lying, flood-prone, landslide-prone, and coastal areas.
- Disseminated information through social media and radio.
- Coordinated uniformed personnel, and volunteer groups to augment rescue reinforcement.

MDRRMC CARAGA

- Conducted inventory of resources in barangay level.
- Disseminated information/Ricorda to all coastal barangays.
- Radio unplugging
- Issued Memorandum Order No. 230 series of 2021 to all Municipal Officials and Employees – subject – Prohibition of Travels Effective December 15-17, 2021.
- Convened informal conference with the teachers of San Pedro Elementary School on preventive measures and updates of TY Odette.
- Conducted clearing of debris and felled trees.
- Uniformed personnel on standby at MDRRMC EOC.
- Cleared areas with debris and felled trees.

MDRRMC GOVERNOR GENEROSO

- Posted advisories from DOST-PAGASA, NDRRMC, OCD, DILG and PDRRMO to concerned PBs and BDRRMCs.

- Coordinated closely and activated network between the ARSENIC, PNP, BFP, PCG, RECON, BDRRMCs and other concern agencies for an intensified preparedness, monitoring and appropriate actions to be done.
- Advised mariners to take precautionary measures when venturing out to sea and, if possible, avoid navigating in these conditions thru PCG.
- Informed all barangays to take precautionary measures.
- Advised the Damage Assessment and Rescue Teams to be on standby to respond to any disaster emergencies upon acceptance of reports from the barangays.
- Continuous monitoring of the AOR.es on stand-by.

MDRRMC BOSTON

- Conducted clearing of debris of felled trees.
- Prepared manpower and equipment.

MDRRMC LUPON

- Raised alert status and activated EOC.
- Activated ICS.
- Conducted Recorida in the coastal barangays.
- Provided weather updates through radio communication.
- Monitored weather conditions in far-flung barangays.
- Prepositioned food items.
- Activated 2 SRR teams composed of personnel from ACDVs, PCG, PNP and BFP.
- Issued public advisories through municipal public address system.

DORECO

- Disseminated DORECO hotlines.
- Assigned crew per area for close monitoring.
- Conducted restoration of power in the municipalities of Boston, Cateel, Baganga and Caraga.

MDRRMC MANAY

- Conducted continuous monitoring of weather updates.
- Prepositioned vehicles and equipment.
- Conducted restoration of power in the municipalities of Boston, Cateel, Baganga and Caraga.
- Issued PDRRMC Memorandum No. 10 "Downgrading of Provincial DRRM Emergency Operations Center from BLUE ALERT STATUS to WHITE ALERT STATUS in relation to the management and response to TY "ODETTE".

DAVAO DEL NORTE-PDRRMO

- Conducted Pre-Disaster Risk Assessment (PDRA) Meeting.
- Activated Emergency Operations Center to Blue Alert.
- Activated Selected Response Cluster.
- Continuous monitoring of rivers and landslide-prone areas.
- Sent warning and weather advisories.
- Disseminated preparedness directives to the LDRRMOs and Response Cluster.
- Prepositioned resources (water assets, landslide assets, stand-by responders).
- Release Situational Report every 7:00PM.

DAVAO DEL NORTE-PDRRMD

- 13 Responders on stand-by
- 2-Unit rubber boats
- 2 Mass transport vehicles
- 1 Medical rescue vehicle
- 100 pcs. Personal floatation device (PFD)
- All-time available evacuation areas

DAVAO DEL NORTE-PSWDO

- 3,000 Food packs and other prepositioned goods

DAVAO DEL NORTE-PEO

- Rescue vehicles (dump trucks, payloaders, excavators) on stand-by

DAVAO DEL NORTE-PHO

- 1 Medical team and basic medicines on stand-by

DAVAO DEL NORTE-DNPO

- 11 Police stations on stand-by
- SAR equipment and team on stand-by

DAVAO DEL NORTE-BFP

- 227 MFM personnel on stand-by
- 23 On-call SRU

DAVAO DEL NORTE-COMPOSED OF 11 LGUs

- Prepositioned food packs and other relief goods.
- Stand-by responders, tools and equipment.

DAVAO OCCIDENTAL- PDRRMO

- Continuous weather monitoring with constant info dissemination to 5 municipalities with 24-hour duty schedule.
- Prepositioned rescue equipment at Local DRRMOs in coordination with PNP, AFP, PCG, BFP

CDRRMO-DAVAO CITY

- Continuous issuance of weather advisories to the general public and roster of the Davao City's Response Clusters.
- Regular conduct of broadcast activity to the barangay level through radio communication to the Barangay Disaster Risk Reduction and Management Committee.
- Activated fully the safety and security clusters in accordance to the Clustering of
- Responders in Davao City (which include all government-involved offices of the City government of Davao and other line agencies).
- Prepositioned goods and non-goods products, other means of resources and credible amount of manpower for probable deployment of on the ground response.
- Regularly and closely monitor activities in all concerned offices and agencies in order to meet the minimum response needed for the probable impacts of hazards.
- Conducted Pre-Disaster Risk Assessment to evaluate the level of risk given the degree of exposure and vulnerability brought by TD Odette to Davao City.

CDRRMO-DAVAO CITY TO THE BDRRMCs

- Monitor PAGASA for the latest weather bulletins and advisories and MGB for flood and landslide advisories.
- Conduct equipment check and mount them for possible deployment.
- Fully activate Barangay DRRM Committee – Disaster Operation Centers. Recall all BDRRMC members and standby for possible deployment.
- Disseminate information to the public regarding evacuation areas and evacuation routes, assembly areas and pick-up points.
- Monitor all flood-prone, landslide-prone and coastal areas within AOR.
- Monitor the DCDRRMO radio frequency 154.400 MHz "APO BASE". Update DCDRRMO on situation of your AOR and activities on a regular basis.
- Activate available Early Warning Systems and conduct pre-emptive evacuation prior to the impact of the Tropical Cyclone or when the situation escalates. Prioritize the vulnerable sectors when conducting pre-emptive evacuation.
- Conduct Camp Coordination and Camp Management once the evacuation camps/centers are activated.

CDRRMO-DAVAO CITY TO COMMUNITIES

- Monitor PAGASA for the latest weather bulletins and advisories on the Quad-media (radio, print, television and social media).
- Prepare 72-hour emergency grab kits (food, water, clothing, emergency cash, important documents, whistle, flashlights, etc.).
- Coordinate with BDRRMCs regarding evacuation areas and routes, assembly areas and pick-up points.
- For fisher folks: listen to advisories and secure fishing boats/bancas.
- For farmers, harvest crops that are close to ripening and secure all animals and livestock.
- Conduct pre-emptive evacuation once the wavering tone from the early warning systems is heard or upon

the advice of the local authorities.

- Turn-off main switch and LPG tanks before going for pre-emptive evacuation. Secure houses and other belongings. Secure belongings by placing them on elevated portions of houses for those in flood-prone and coastal areas. Secure “weak” houses by tying them down and anchoring them on sturdy structures like trees and posts.
- Proceed directly to safe areas and coordinate with local BDRRMC.
- Only re-enter/return to dwellings once it is declared safe by authorities.

CDDRRMO-DAVAO CITY TO DISASTER VOLUNTEERS

- Monitor PAGASA for latest weather bulletins and advisories and MGB for flood and landslide advisories.
- Recall at least 60% of personnel and standby for possible deployment.
- Conduct equipment check and mount equipment for possible deployment.
- Monitor the Davao City Disaster Risk Reduction and Management office (DCDDRRMO) radio frequency 154.00 MHz “APO BASE” for advisories, updates and instructions.
- Update the DCDDRRMO “APO BASE” on situation at AOR and activities on a regular basis.
- During the actual deployment, wear designated Personal Protective Equipment and activate Incident Command System.
- Utilize the DCDDRRMO “APO BASE” frequency as the Command and Coordination Frequency
- Conducted rapid assessment on the reported ground movement at Purok Tinago, Brgy. Matina
- Evacuated 13 individuals affected by the ground movement
- Advised the BDRRMC of Matina to cordon the specific area affected by the ground movement

LGU-DAVAO CITY

- Declared suspension of face-to-face classes in all public and private schools from kindergarten to post-graduate studies and cancellation of work in government offices and all vaccination activities from 12:00 NN of December 16, 2021 to 5:00 PM of December 17, 2021 thru Proclamation No. 5 Series of 2021.
- The City Government of Davao delivered relief goods to Odette-hit areas in Cebu, Bohol, Leyte, Dinagat Islands and Negros Occidental.
- The delegation from Davao City composed of doctors from the City Health Office, Southern Philippine Medical Center (SPMC), Central 911 personnel and social workers from the City Social Services and Development Office (CSWDO) provided assistance in the medical and clearing operations of the Province of Bohol.

DEPARTMENT OF ENERGY RXI

- Continuous conduct of monitoring activities and gathering of relevant data/information on the status of energy facilities, inventory of petroleum products, including the Mindanao Power Situation and to submit a status report thereof.
- Furnished various local DRRMCs and OCD with similar reports as requested.
- Attended Region XI’s PDRA meeting relative to TD Odette, chaired by the OCD RXI.
- Monitored status of fuel and LPG supplies in Caraga at OCD XI Operations Center.
- Conducted monitoring including plant/site visit of power plants, power generation and transmission, and distribution facilities and submitted status reports.
- Forecasted inflow of Lake Lanao which is stable and operating at Normal Stage for NPC Mindanao Generation.
- Conducted damage assessment to all energy facilities and power generation plants in Mindanao.
- Directed Plants-In-Charge to facilitate the recommended actions to be undertaken from concerned Division-Department/Department Managers for immediate restoration of power in the affected Small Power Utilities Group (SPUG) areas.
- Coordinated restoration efforts with Davao Light which sent boom truck, tools, equipment, PPE to affected areas for clearing operations.

DEPARTMENT OF INFORMATION AND COMMUNICATIONS TECHNOLOGY

- Conducted testing of all equipment for possible mobilization and deployment.
- Continuous coordination and monitoring of communication channels with provincial offices within each Area of Responsibility.
- Advised all DICT Filed Offices to tune in to 7.490LSB frequency starting December 16, 2021 to closely monitor communication channels.

- Advised all HF/VHF radio operators to submit daily status reports starting December 16, 2021.

PNP RESU

- Conducted Emergency Communication EOC Coordination at OCD XI.

AFP XI

- Disseminated weather updates to the troops.
- Gathered data for MDRRMC monitoring.
- Coordinated with PDRRMC for emergency assistance.
- Stand-by alert mode.
- Continuous monitoring on weather
- Provided roster of manpower resource and logistics asset on standby for augmentation.

CIVIL AVIATION AUTHORITY OF THE PHILIPPINES-DAVAO CITY

- Submitted report on the cancellation of flights on December 16, 2021.

DEPARTMENT OF PUBLIC WORKS AND HIGHWAYS XI

- Submitted report on the Planned Prepositioning of Quick Response Assets.
- Provided 3 vehicles / 6 personnel to transport relief items to CARAGA EOC

PHILIPPINE COAST GUARD XI

- Temporarily suspended all voyages of vessels from Davao City bound to the areas identified as the projected path of TY Odette until weather and sea conditions improve in reference to Memorandum Circular No. 03-01 dated February 2001.
- Provided human resource and logistics asset on standby for augmentation.
- Provided personnel to assist OCD XI during the hauling of Non-food Items from OCD XI warehouse.

PHILIPPINE RED CROSS (Davao de Oro Chapter)

- Conducted Psychosocial Support Program to 48 kids and served hot meals to 479 individuals at Brgy. Andap, New Bataan, Davao De Oro

Region 12

OCD XII

1. OCD XII personnel conducted ocular visit and assessment to the affected areas
2. On December 30, 2021 OCD XII turned over 2,646 of bottled water at 6.6 liters per bottle to Caraga Region EOC.

PDRRMO Cotabato

PDRRMO Cotabato together with MDRRMO Kabacan and MDRRMO Carmen are conducting Search and Rescue Operations.

LGU Pikit

Local DRRMO conducted flood assessment to affected areas.
MSWDO and MDRRMO Pikit provided hot meals by establishing community kitchen in the affected barangays.

LGU Kabacan

- Local DRRMO conducted flood assessment to affected areas. Assisted the affected families for temporary evacuation in to safer areas.
- LGUs provided food packs to the affected families.

RDRRMC XII

1. On December 28, 2021 RDRRMC XII member-agencies and stakeholders conducted “Pamaskong Handog ng Dose sa Trese-Hatid Tulong sa Garaga Typhoon Victims : A relief and Assistance Drive lead by the Response Cluster head DSWD XII and turned –over the following Items from respective donors;

? NEDA XII – 73 pcs Non-Food Items and 194 pcs Food Items

? DOH XII - 100 pcs Water Container and 400 Assorted Non-Food Items

? DSWD XII - 5,000 Boxes Family Food Packs, 6 Boxes Bottled Water, 4 Trays Assorted

Non-Food Items, , 16 bags Assorted Non-Food Items, 51 boxes N Non-Food Items, 16 bags Assorted Non-Food Items, 51 boxes Non-Food

Items, 5 sacks Non-Food Items and 5 cellophanes Non-Food Items

? DOST XII – 199 bags Food Items and 200 bottles Water

? BGLF XII – 15 boxes of 1.5 Liter bottle Water (12 bottles per box)

? DTI XII - 6 boxes Assorted Non-Food Items, 4 boxes Assorted Non-Food Items, 150 bottles of 4000 ml per bottle Water and 592 pcs Food Items

? Sarangani Chamber - 1300 Bottles of 1.5 Liter bottle Water

? RD Foundation – 793 Jerry cans of Water

? SOCCSARGEN – various Food Items

? DILG XII Personnel - Assorted Non-Food Items

? Buli Tacurong Volunteer Organization – 14 sacks of rice, 19 boxes Assorted Food Items, 33 sacks of Assorted Non-Food Items, 5 boxes Assorted Non-Food Items and 16 boxes water

2. In relation to the TY Odette response effort, the RDRRMC 12 held a Coordination Meeting on Humanitarian Assistance to the Affected Areas in Region X and CARAGA Region by Typhoon "Odette" today (Dec. 22, 2021), which was attended by National Government Agencies and private sectors in the region.

3. On December 21, 2021, the RDRRMC XII deployed some personnel to CARAGA Region and turned over food and non-food Items. The following agencies are below;

? OCD XII personnel (Roy L. Dorado -Team Leader, Adrian Morallas, Jundell Rosales and Mary Celestine Gargar) deployed to CARAGA Region to augment RDANA Teams, (Php 88,000.00 for transportation and traveling expenses). In addition the team turned-over food assistance (Assorted food Items) to CARAGA-EOC, (Php 22,797.45) and lastly, OCD XII provided Fuel for Hauling of food and non-food Items, (Php 40,000.00)

? DSWD XII provided 8,000 family food packs, 500 malongs, 3,000 plastic mats, 50 solar lamps and 1,000 adult shorts for the victims of TY ODETTE in Caraga Region

? PNP XII deployed 44 PNP officers in CARAGA Region to secure the affected areas and augment the Search and Rescue operations.

CARAGA

RDRRMC EOC/ OCD

- Attended virtual meeting hosted by PIHAC
- Coordinated with PPDO re: arrival of Sec. Harry Roque in Siargao Islands
- Deployed RDANA Teams for Dinagat Islands
- Facilitated OCD Region 11 on the requirements of their deployment to Caraga Region.
- United Nations Resident Coordinator Gustavo Gonzalez, Australian Ambassador Steven Robinson, French Ambassador Michele Boccoz and New Zealand Ambassador Peter Kell, visited RDRRMC EOC to express their solidarity with the survivors of typhoon Odette and conducted assessment to affected areas to plan their relief efforts.
- Established logistics hub at Gaisano parking area, KM 4, Brgy. Luna, AH26, Surigao City, SDN
- Logistic Hub Inventory:
Shelter Repair Kits- 951 kits
Blanket- 1,000 pc
Family Kits- 46 kits
Hygiene Kits- 2,000 kits
Family packs- 70 packs
250ml Bottled water- 1,200 pc
Soap - 144 pc
Shampoo- 366 sachet
Toothpaste- 276 sachet
Toothbrush- 60 pc
Generator sets- 10 units
- Established EOC in Surigao City, SDN
- PERSONNEL MANNING EOC:
OCD Caraga- 4 personnel
30IB PA - 1 personnel
PNP SDN PPO- 4 personnel

- RDRRMC Hosted Virtual EOC for Caraga RDRRMC members agencies;
- Prepositioned NFIs in the Provinces of Dinagat Islands and Siargao Islands, Surigao del Norte;
- Closely monitored the conduct of preemptive evacuations in the region;
- Caraga RDRRMOC is on RED alert status effective December 14, 8:00 AM;
- Conducted RDRRMC Emergency Meeting, 1:00PM;
- Issued RDRRMC Memo No. 78, S 2021 re: Activation of Emergency Preparedness and Response Protocols ICOW Tropical Depression Outside PAR;
- Attended NDRRRMC PDRA Core Group Meeting, 11:00AM;
- Attended NDRRRMC PDRA Analysis Meeting, 8:00AM;
- Attended weather update via ZOOM ,8:00 AM;
- Issued RDRRMC Advisory No.1 re: Preparation for Potential Tropical Cyclone;
- Attended weather update via ZOOM, 2:00 PM;
- Conducted Regional PDRA Core Group Meeting, 2:00 PM;
- Conducted Regional PDRA Analysis meeting, 9:00AM.

RESPONSE CLUSTERS

Food and Non-Food Items Cluster (lead: DSWD)

- Coordination with WFP on the delivery of food packs from Surigao City to Siargao and Dinagat Islands;
- Tri-cluster joint assessment teams from DSWD FO together with other humanitarian actors are deployed to conduct assessment on IDP Protection, CCCM and FNFI on December 27-29, 2021;
- Continuous repacking of family food packs;
- Deployment of 2nd batch of team for augmentation in the EOCs in Surigao City, Siargao Island and Dinagat Islands
- On-going provision of financial assistance to affected families to AICS in Brgys. 1-4 of Dapa, Siargao Island, Surigao del Norte amounting to Php5,000.00 per family. As of reporting date, 1,046 families were provided out from the 7,000 target beneficiaries in Siargao Islands;
- Facilitated the release of 2,500 FFPs intended for the affected families in Mainit, Surigao del Norte;
- Conducted follow-up of the breakdown of the specific distribution of water bottles for the updated number of delivered FFPs

•Augmentation of Family Food Packs (FFPS) as of December 28, 2021:

Total for Siargao Islands – 16,544

Total for Dinagat Islands – 24,700

Total for SDN Mainland – 25,828

Total for ADN - 288

Total for ADS -

Total for SDS - 550

In transit for Siargao - 12,850

• SOURCE: FIELD OFFICE CARAGA : 30,211 FFPS

Augmented Municipalities/Cities/Provinces:

Buenavista – 288

Marihatag - 550

PDI – 5,000

Siargao – 4,434

Dinagat Islands - 2,500

Malimono – 1,250

San Francisco - 1,250

Surigao City – 2,800

Tubod - 661

Alegria - 593

Malimono - 1,500

Bacuag - 2,500

Gigaquit – 2,500

Placer - 1,885

Mainit - 2,500

•SOURCE: NROC : 18,550 FFPS

Augmented Municipalities/Provinces:

Santa Monica - 284

Burgos - 283

San Benito – 283

Siargao - 1,000

Tubajon - 1,700

PDI - 5,000

Socorro - 1,700

Del Carmen - 450

In-transit : 7,850 for Siargao Islands

•SOURCE: FO-XII :13,000 FFPS

Augmented Municipalities:

Mainit - 500

Tagan-an - 1,000

Sison - 1,000

Surigao City - 5,500

Siargao Island-5,000 FFPS

•SOURCE: FO-IX: 10,999 FFPS

Augmented Municipalities/Provinces:

Siargao - 7,000

Socorro - 1,110

Placer - 389

Loreto - 2,500

•SOURCE: FO-XI : 8,000 FFPS

Augmented Municipality/City/Province:

Province of Dinagat Islands – 8,000

•POTABLE WATER

Source: Field Office Caraga

Augmented Municipalities/Provinces:

Siargao Island – 5,340 Bottles (10L)

Dinagat Islands – 3,556 Bottles (10L)

- Donor: Province of Davao de Oro

2,628 bottles - 6L

876 bottles - 6L

786 bottles - 5L

1,500 bottles - 1.5L

2,500 bottles - 1L

- Donor: (BARMM)

5,000 sacks of rice (25kilos per sack)

2,000 sacks of rice (10 kilos per pack, 10 tins of sardines, 10 sachets of coffee 3 in 1))

1,600 jerry cans

- Donor: World Food Programme:

Logistics Support (NROC to CARAGA Region)

14 trucks (10 Wheelers)

Delivered 23,000 family food packs

- Donor: Action Against Hunger

10,400 kg (25kg per family)

13,695kg (35kg per family)

815 liter (1 liter per family)

24,450 grams of coffee

815 kg brown sugar

9780 sachet biscuits

2445 cans of sardines

2445 cans of tuna in oil

407,500 grams iodize salt

815 pack of pancit canton

815 kg of beans

Hygiene kits and kitchen utensils

- Status of Non-Food Items as of December 28, 2021

- Provided to Siargao Islands received on Dec. 23, 2021

MOSQUITO NETS - 2,325

BLANKET - 135 BATH TOWEL SMALL - 1490

BEDSHEET - 309 BATH TOWEL MEDIUM - 941

HYGIENE KITS-1212 LAMINATED SACKS-300 ROLLS

Via BANCASI AIRPORT-Still at Surigao City Port for delivery to Siargao

HYGIENE KITS-1335

KITCHEN KITS-568

- Provided to Siagao received on December 21, 2021

PLASTIC ROLL 4X50-200

PLASTIC TARP 4X5-1000

SOLAR LAMPS-1000

MOSQUITO NETS-1000

- NFIs Provided to PDI received on Dec. 23, 2021

?HYGIENE KITS - 1500

SLEEPING KITS - 1185

MALONG - 2000

BOTTLED WATER 1L - 1400

SOLAR LAMPS - 50

- NFIs Provided to Surigao City received on December 23, 2021

PLASTIC ROLL 4X50-50

PLASTIC TARP 4X5-300

SOLAR LAMPS-300
MOSQUITO NETS-300

- Provided to Surigao City received on December 22, 2021

MALONG-500
SLEEPING KITS-50
PLASTIC MATS-3000
SHORTS-1000

- NFIs at Surigao City Port BOUND FOR SIARGAO

SOLAR LAMPS-665
4X5 PLASTIC ROLLS-680
4X50 PLASTIC TARP-150
Mosquito nets-700

- NFIs Provided to Dinagat, PDI

DIGNITY KITS-1000 MATERNITY PACKS-400
EMERGENCY MATERNITY TENT FACILITY -1 SOLAR LAMPS-540
WOMEN FRIENDLY SPACE WITH KITS-1 REPRODUCTIVE 2A,2B AND 6A

Laminated Sacks for Siargao Island-100 rolls
Laminated Sacks for Dinagat Islands-100 rolls
Laminated Sacks for Surigao City-10 rolls
Laminated Sacks for Placer, SDN-10 rolls
Laminated Sacks for Malimono, SDN-10 rolls
Laminated Sacks for Sison, SDN 8 rolls

- NFIs Provided to Tubajon, PDI

MOSQUITO NETS-500
MALONG-500
PLASTIC MATS-500

- NFIs Provided to Socorro, Siargao Island, SDN

HYGIENE KITS-200
KITCHEN KITS-200
SHELTER KITS-300 (FROM IOM THRU OCD)

- NFIs Currently in Surigao City Port BOUND FOR SIARGAO

Sleeping kits-1543
Kitchen kits-352
Malong-750
Plastic Mats-781
Mosquito nets-690
Wooven plastic tarpaulin-25

- Available NFIs in Tandag and San Francisco to be provided to San Francisoco, Surigao del Norte on Dec. 30 , 2021

Family kit-400
Hygiene kit-400
Kitchen kit-400
Family Tent-40
Sleeping kit-400

- IN TRANSIT ITEMS Intended for:

SURIGAO CITY-Repair Kits (Construction materials)-700 families
SIARGAO(4500) and DINAGAT (4500)-Laminated Sacks (4x6)-9000 families
Family Tent-272
Tarpaulin-300 rolls
SIARGAO(750) and DINAGAT (750)-Family Tent-1500
SIARGAO(2500) and DINAGAT (2500)-Family Tent-5000
SURIGAO MAINLAND Family Tent-500
SIARGAO(750) and DINAGAT (750) Family Tent-1500

- Conducted Regional Disaster Response Cluster coordination meetings relative to the updating of response efforts for TY Odette. The said meeting was attended by DRMG Cluster Head Usec Fel Budiongan, Usec Luz Ilagan of the DSWD-CO and Regional Directors from different RDRMMC member agencies of the Mindanao Cluster.
- Coordinated with the World Food Programme (WFP) related to the delivery of relief goods from Surigao City going to Siargao and Dinagat Islands.
- DSWD-FO CARAGA together with various International Organizations conducted rapid needs assessments particularly on F/FNIs, CCCM and IDP Protection
- Deployed seven (7) staff in Surigao City and Surigao del Norte mainland areas, seven (7) personnel for Dapa, Surigao del Norte and Siargao Island areas, five (5) staff of the Municipalities of Province of Dinagat Islands for the period of 21-27 December 2021
- Conducted Rapid Damaged Assessment and Needs Analysis (RDANA) in the areas affected by TY Odette provinces of Agusan del Norte and Surigao del Norte.
- About 500 mosquito nets, 500 plastic mats and 500 malong of the FO were delivered in the municipality of Tubajon. All remaining NFIs amounting to PhP 6,131,916.85 located at different DSWD warehouses are scheduled for delivery in Siargao Islands.
- All received NFIs coming from FO IX, XI, XII and UNHCR were already delivered to severely affected areas. Currently, there are 1,536 hygiene kits and 768 kitchen kits are in transit going to Siargao and Province of Dinagat Islands. Kindly refer to Table 8.
- Conducted Tri-cluster joint assessment on December 23, 2021 and feedbacking on December 24, 2021
- Conducted RDRC (Regional Disaster Response Cluster) Coordination Meeting yesterday (Dec 24, 2021) to know updates of Typhoon Odette response operations and to seek commitments from other FOs and cluster member agencies to address the gaps. The meeting was attended by Usec Luzviminda Ilagan, Usec Budiongan and the Regional Directors of Mindanao Cluster.
- FO is preparing for the deployment of 2nd batch/shift augmentation team for EOCs in Surigao City, Siargao and Dinagat Islands.
- A total of 250 evacuation centers monitored, 4384 relief goods packed and 10 transportation/delivery/distribution of relief goods conducted
- Augmented 10,000 FFP for PDI
- Field Office continuously monitors the weather updates;
- SWAD Team Leaders are advised to monitor their respective Area of Responsibility (AOR) and provide updates on disaster situation;
- The FO continuously coordinates with SWADTLs and LSWDOs to monitor the situation in their respective area of responsibility;
- Assigned DDO to render duty at RDRRM- EOC;
- Field Office (FO) has 13,222 Family Food Packs (FFPs) available amounting to PhP 6,081,804.28;
- FO has available raw materials amounting to PhP 3,797,285.76;
- FO has available non-food items amounting to PhP 8,424,138.90;
- FO has available standby fund amounting to PhP 3,821,045.76.
- Three (3) Medical Trauma Response Teams were deployed. Only three (3) DOH personnel were able to aboard Coast Guard Vessel towards Siargao Island, logistics and other members of the teams are awaiting for travel at Surigao City.
- DOH Caraga to establish Health Cluster Command Post in Surigao City by tomorrow together with Civil Defense Caraga (General Command Post).
- To resume Bayanihan Bakuhan Round 2 in Butuan City, Agusan del Norte, Agusan del Sur and Surigao del Sur on December 20, 2021.

CCCM Cluster (Lead: DSWD)

(Member: BFP)

•EVACUATION CENTERS MONITORED RELIEF GOODS PACKED

RELIEF GOODS PACKED-12217

•NO. OF TRANSPORTATION/ DELIVERY/ DISTRIBUTION OF RELIEF GOODS CONDUCTED-4189

•WATER TANKERING (NO. OF EC SUPPLIED)-7

Health Cluster (Lead : DOH)

Jan. 9, 2022

- CHD 13 Disease Surveillance Teams- Conducted Active Case findings in PDI: validation of cases (AGE), 1 death AGE, 3 deaths probable Dengue Cases 1 suspect Measles case; Provision of medical supplies—aquatabs; Stool processing for Cholera; Technical assistance to the local Surveillance Officers on the timely reporting of notifiable diseases;
- BICOL Regional Training & Teaching Hospital (BRTTH) Consultation of 660 individuals in Basilisa, PDI; Provision of medical consultation by Dr. Jilian Franceise Lee and Dr. Juan Javier Garchitonera; Distribution of medicines through team assigned per municipality;
- SOUTHERN PHILIPPINES MEDICAL CENTER (SPMC) Medical Consultation at Mun. of Libjo, PDI
- UNICEF Visited four evacuation centers and checked Covid 19 vaccination coverage, cold-chain functionality and availability of vaccines; Rapid MUAC assessment at Basilisa and San Jose, PDI;
- PDI CHD/PDOHO Coordination Teams Assessment of Needs/augmentation in the provision of services: Balisa (Bicol Medical Teams) 27 brgys medical consultations Medical Consultation Cagadianao – 8 brgys Basilisa – 6 brgys Dinagat – 11 brgys San Jose – 102 clients
- Philippine Redcross Installation of 3 medical tents for Siargao District Hospital with 30 beds set up. Already served 17 patients; 1 medical tent is intended for patient that needs isolation; Turn over with 470 bottles of IV Fluids;

Jan. 8, 2022

- Cotabato Regional and Medical Center Area: Sta Monica, Siargao, SDN: Patient seen & treated: 218 Psychosocial therapy rendered: 73 OPD consultation and admission with 218 clients served. With leading morbidities noted as:
 - URTI
 - AGE
 - Allergic cough
 - Arthritis
- -site assessment of DOH Regional Director Dr. Cesar Cassion and staff;
- Virtual 3rd Quad Health Cluster meeting with partners and focal persons (CHD Caraga, DOH HEMB, Unicef, and other international UN and Non -UN organizations;
- Conducted orientation for the 3rd batch of Medical Response Teams for the Province of Dinagat Islands, Siargao Island and Surigao del Norte (Mainland) and Surigao City
- Updating of issues, concerns and needs in affected areas (Dinagat Island, Siargao Island and Surigao del Norte Mainland).
- Conducted orientation of Southern Philippines Medical Center (SPMC) field hospital medical team to be deployed to PDI with 16 members;
- Arrival of CHD-10/NMMC Public Health Team to be deployed to PDI with 31 members;
- Coordinated with CHD Region 10 and BARMM regarding the deployment of their personnel. Team from Region 10 will arrive on January 3, 2021 (Dinagat Islands) and BARMM Team will arrive on January 4, 2021 (Siargao Island);
- Sending of Acute Gastroenteritis specimen (rectal swabs) to RITM which was collected by the FETP Team deployed in Siargao Island;
- Prepared logistics for the Surveillance Team that will be deployed on January 2, 2021;

- Initial estimated cost of damages among health facilities in Caraga is about P357,962,000.00
- Amount of drugs, medicines and logistics provided is worth 8,908,663.81.
- Total doses of COVID19 vaccines administered in Siargao Island is 169 while in Dinagat Island is 1,048
- A total number of 179 Acute Gastroenteritis cases have been admitted in Siargao Island Medical Center from December 19 to December 27, 2021. Influx of cases have peaked

on December 22, 2021 (36 cases) and is still ongoing

- Arrival of Tala Hospital Team, JBL, Mariveles Mental Wellness and General Hospital MHPSS Team to be deployed to Siargao Island on December 30, 2021.
- Requested to borrow generator sets from Department of Energy for Surigao City/ Surigao del Norte, Siargao Island and Dinagat Island.
- Procurement of emergency drugs and medicines for Socorro, Surigao del Norte.
- Request letter to WHO for 2,000 COVID19 antigen kits.
- Dispatch of additional drugs and medicines for Surigao City.
- MANCOM Meeting for Response.
- Attended RDRMC Coordination Meeting on logistics and intra-operability of deployment of teams
- Cluster meeting with WHO regarding the distribution of received logistics from WHO (logistics temporarily in Doongan Warehouse).
- Preparation of drugs and medicines to address the increasing number of ILI and AGE cases in PDI.
- Sending of communication letter to HEMB requesting for 3 mobile clinics (one for PDI, one for Siargao, and one for Surigao Mainland) to address the health needs of those affected by Typhoon Odette.
- Sending of communication letter to WHO Incident Manager requesting at least 2 satellite phones for Siargao and PDI and 19 runners to be deployed to LGU's/RHU's
- Sending of communication letter to PHO Agusan del Sur and Surigao del Sur requesting for additional manpower to augment the surveillance teams in Siargao and PDI.
- Coordination meeting with WASH Cluster and UNICEF.
- Coordination meeting with private sectors on augmentation for Siargao Medical Center and updating of deployment plan.
- Provision of emergency drugs and medicines to address increasing number of Acute gastroenteritis cases in Siargao and Dinagat Island.
- Attended RDRMC Coordination Meeting on logistics and intraoperability of deployment of teams.
- Cluster meeting with WHO regarding the distribution of received logistics from WHO (logistics temporarily in Doongan Warehouse).
- Preparation of drugs and medicines to address the increasing number of ILI and AGE cases in PDI.
- Coordination meeting with WASH Cluster and UNICEF.
- Provision of emergency drugs and medicines to address increasing number of Acute gastroenteritis cases in Siargao and Dinagat Island.
- SPMC orientation briefing by the regional Director.
- Orientation and briefing of second batch of composite health teams (4 teams) to be deployed on December 27, 2021 and preparation of logistics needed.
- Preparation of general linelist/ form to be utilized for disease surveillance.
- DRMC Field Hospital Team already in General Luna, Surigao del Norte.
- Agusan del Sur Public Health Team already in Dinagat Islands.
- Meeting with WHO to discuss updates and needs to address immediate concerns.
- Coordinated with Cotabato Regional Medical Center
- Coordinated with Surigao del Sur Provincial Health Office to request for Public Health Response team.
- Coordinated with Bureau of Fire for possible deployment of Response team.
- Requested additional MPHSS, WASH and Surveillance among partners (LGU) within the region.
- Health Cluster Coordination Meeting with WHO, UNICEF, UNFPA, UNHCR and HEMB.
- Coordination with HEMB for the final flight details of the 4 DOH Retained Hospitals for deployment in Caraga.
- Navy Medical Team travel to Socorro for medical mission and rapid health assessment.
- Procurement of goods and supplies for the 4 Response Teams.
- Coordination with MSF Doctors without Borders (3 doctors) to conduct assessments in Surigao City on December 26, 2021; was able to visit EOC for a meeting/ briefing as to situation of affected areas with RESUHEMS Cluster Head.
- UNICEF committed 1,800 Ready-to-eat therapeutic foods and micronutrients to high risk areas.
- Activated Quad Cluster in the region for deployment to affected areas.
- Final preparation of the second batch of CHD Caraga Deployment.
- Coordination meeting among DOH MANCOM members for team deployment and other logistical concern for Typhoon Odette Response.
- Coordination of Supply Officer with WHO regarding the delivery of a 10-wheeler truck filled with supplies expected to arrive on December 29, 2021.
- To prioritize establishment of makeshift hospital in Siargao thru WHO health kit due to the increasing cases of AGE. Proposed site will be in front of Siargao Islands Medical Center and additional sites for San Benito and General Luna.
- Red Cross Water Treatment Facility bound for Siargao Island (currently in transit).
- Preparation of 4 CHD Caraga Public Health Teams for possible deployment on December 27, 2021 in

Siargao Island, Dinagat Islands and Surigao City.

- Deployment of 7 Human Resource for Health Nurse Deployment Project to augment staff in Caraga Regional Hospital.
- Emergency procurement of Anti Tetanus Serum.
- Emergency procurement of logistics, drugs and medicines to address the alleged increasing number of Acute Gastroenteritis cases in affected island areas (amount to be determined).
- CHD Region 11 (Davao) Public Health Team to arrive in Siargao Island.
- Coordinated with Agusan del Norte Provincial Hospital for possible deployment.
- Agusan del Sur has committed to deploy Public Health Team on December 26, 2021 to Province of Dinagat Islands.
- Coordinated with Surigao City PPA to arrange transportation concerns of response logistics and teams to Province of Dinagat Islands.
- Drafted and sent letter to Usec. David regarding quick Response fund for damaged health facilities.
- Coordinated for transportation (wing van) for transport of logistics to Siargao and PDI.
- Commitment of UNICEF for additional WASH logistics.
- Coordinated with Epidemiology Bureau for possible deployment of FETP team.
- Generation ESR report regarding the increasing number of Acute Gastroenteritis cases in General Luna, Surigao del Norte with 2 alleged deaths.
- Delivered packed logistic for Surigao City and Dinagat Islands.
- Additional procurement of drugs and medicines as per request of Dinagat Islands.
- Monitoring of the reported increasing number of Acute Gastroenteritis in Siargao Island.
- On-site visit of DOH Undersecretary Abdullah B. Dumama, Jr. in Surigao City to conduct meeting with Caraga Regional Hospital, Provincial DOH Office and Dinagat Island Teams; also visited DOH CHD Caraga EOC to discuss needs, updates and plans for response together with WHO.
- Command Center for Health Operation conduct assessment of health facilities if functional and can be reactivated.
- Monitor activities of health agencies and response teams.

UNICEF

Hygiene kits – 2,400

Jerry Cans – 3,000

Water kits – 3,000

Additional Drugs & Medicines (P213,308.00):

Dinagat Islands – P155,928.00

Siargao Islands – P28,365.00

SDN/Surigao City – P29,015.00

- Four (4) DOH Composite teams were deployed in Surigao City/ Surigao del Norte, Siargao Island and Dinagat Islands

and one (1) Command Post for Health in Surigao City.

- CHD Region 10 Team already deployed in Dinagat Islands; ASTMMC Team also arrived in Siargao Island.
- Additional teams from Tala & Bicol Hospital (for Dinagat Islands) and JBL & Mariveles Hospital (for Siargao Islands) are to be deployed; estimated date of deployment is on December 26, 2021 (post LPA). DRMC Team to be deployed as soon as preparations are completed.
- A total of P3,951,834.00 worth of drugs and medicines, jerry cans and hygiene kits were sent to affected areas:

Butuan City – P66,639.33

Agusan Del Norte – P315,037.80

Agusan del Sur – P417,885.80

Surigao del Norte – P1,635,891.69

Siargao Islands – P460,851.89

Surigao del Sur – P666,903.80

Dinagat Islands – P388,623.69

- Three (3) Medical Trauma Response Teams were deployed. Only three (3) DOH personnel were able to aboard Coast Guard Vessel towards Siargao Island, logistics and other members of the teams are awaiting for travel at Surigao City.
- DOH Caraga will establish Health Cluster Command Post in Surigao City by tomorrow together with Civil Defense Caraga (General Command Post).
- To resume Bayanihan Bakuhan Round 2 in Butuan City, Agusan del Norte, Agusan del Sur and Surigao del Sur on December 20, 2021
- Activation of 2/7 Operations Center for continuous monitoring;
- Dispatch team for the conduct of Rapid Health Assessment in affected areas

- Standby of 5 Coordination and Rapid Assessment Teams for deployment
- Preparation of additional logistics/drugs/medicines/IV fluid/hygiene kits for distribution to affected areas
- Drugs and Medicines: Siargao – P 181,000.00
- Dinagat – P 181,000.00
- Surigao del Sur – P 181,000.00
- Surigao del Norte – P 181,000.00
- Jerry Cans: Siargao and Dinagat – 132,000.00
- Hygiene Kits :Siargao – 100 pcs (P95,000.00)
- Mainland Surigao del Norte – 100 pcs (95,000.00)

DAMAGED HEALTH FACILITIES

- Madrid District Hospital, Madrid, Surigao del Sur: Damaged roofing
- Siargao District Hospital : Extent of damage still to be verified
- Dispatch team for the conduct of Rapid Health Assessment in affected areas;
- Activation of 2/7 Operations Center for continuous monitoring;
- Preparation of additional logistics/drugs/medicines/IV fluid/hygiene kits for distribution to affected areas;
- 3 Emergency Officers on Duty (EOD) at the Opcon 24 hours;
- ICS activation in response to TS Odette (Mr. Maniago will report and based at DOH CHD Regional Office, RESSU –RHEMS staff on duty stays at Doongan, Butuan City);
- Issued RPOs for Standby of Teams in the conduct of Rapid Health Assessment and delivery of Logistics/services (regional & Provincial DOH Office);
- Prepared logistics as prepositioning to PDOHO (worth 1,602,150.3 M drugs meds, PPEs, water disinfectants);
- Monitor and continuously assess health services needs (medical, WASH, MHPSS, Nutrition);
- Start or intensify IEC activities, health advisories and public health information through media;
- Coordinate regularly with affected LGUs/LDRMCs/Local Health Offices and other regional response cluster regional agencies;
- Inventory of stocks at the Regional Office;
- Monitors the management of TTMFs and Evacuation Centers (DOH DM 2020-0318 dated July 13, 2020: Guidelines on the Prevention & Control of Covid 19 in the Evacuation Center & During Displacement; and
- Emergency purchase of medicines and kits.
- Initial estimated cost of damages among health facilities in Caraga is about P248,555,000.00.
- President Rodrigo R. Duterte and other cabinet members conducted on-site visit at Siargao Island and Dinagat Islands on December 22, 2021
- On-site visit of DOH Undersecretary Abdullah B. Dumama, Jr. in Surigao City to conduct meeting with Caraga Regional Hospital, Provincial DOH Office and Dinagat Island Teams; also visited DOH CHD Caraga EOC to discuss needs, updates and plans for response together with WHO last December 22, 2021.
- CHD Region 10 team deployed in Dinagat Islands was able to report 60 cases of acute gastroenteritis (AGE) in Barangay R. Ecleo, Cagdianao and 20 AGE cases in Barangay Maatas, Cagdianao with active cases currently admitted at Dinagat District Hospital.
- Based on the linelist from Siargao Island Medical Center, there are 141 admissions since December 15 to 23, 2021. Influx of patients started on December 17, 2021 with most common signs and symptoms of loss bowel movement and vomiting. Peak of cases was observed on December 21 to 22, 2021.

WASH (Lead: DOH)

- WASH Cluster of DOH CHD Caraga & PHO Surigao del Norte
- CHD Caraga On-site Health Cluster Coordination Team in Dapa
- Water sampling in the different Water Refilling Stations, LGU Water System and Barangay Water Sanitation Association (BAWASA);
- Total number of stations, & water system tested: 24: 12 stations/water sources tested positive for E. Coli;
- Establishment of generator set distribution plan and water refilling stations proposal by all operators in the area;
- Technical assistance to the private sector for the establishment of a mobile Water Treatment Facility;
- BFP 10 and 11
- Established potable water station;
- Attendance to the Regional WASH Cluster Meeting (Engr. Navarro);
- Conducted coordination meeting with Action Against Hunger (AAH) on WASH concerns;

Law and Order Cluster (Lead: PNP)

• Deployment of PNP Personnel to Affected Areas

SRR-616 Deployed

-152 Standby

Reactionary Standby Support Force-24 Deployed

-344 Standby

Patrolling in Vacated, Evacuation Areas, Warehouse, Supermarkets-62 in ECs, 80 in Vacated Areas and communities, 60 in warehouse and supermarkets

- Issued Memorandum to Lower Units re: Activation of their Operations Center;
- Conducted inventory on SRR trained personnel and SRR equipment; 668 Personnel trained;
- Conducted recoroda on flashfloods and landslides in hazard-prone areas; and
- Coordinated with local DRRMO for preparedness and response operations.

Management of the Dead and Missing (lead: DILG)

- Disseminated weather advisories to field officers with directive to disseminate the same to all LCEs and PBs;
- Reactivated the DILG Regional Disaster Monitoring and Reporting System once instruction from DILG-CODIX and RDRRMC;
- Utilized Operation LISTO Preparedness Manual once OPCEN is reactivated; and
- Summited situational report to DILG-CODIX copy furnished to RDRRMC.

Economy Cluster(NEDA)

DTI (Cluster Member)

- Implemented price freeze(no price increase) or automatic price control on basic necessities for the period of 60 days until lifted in the Province of Dinagat Islands, pursuant to Section 6 of the Price Act of the Philippines

Search Rescue and Retrieval Cluster (Lead: PA)

- Repatriation Flights for Locally Stranded Individuals in Siargao Island (bound for Manila and Clark Airbase)
 - A total of 259 LSIs were repatriated via C130 from Siargao
- Established commo in Siargao Islands
- Established commo in Dinagat Islands
- Deployed Units:
 - 30IB: 18 personnel under Lt Gajol at Dinagat island province
 - 23IB: 14 personnel under 2lt Conquillo at Siargao
- Air Assets:
 - 4 Blackhawks
 - 2 Bell CUHs
- Consolidated Inventory of personnel and equipment;
- 110 Personnel on standby alert;
- 12 light vehicles;
- 3 Battalions .

PCG (Cluster Member)

CGDNEM update on assets utilization re: relief operations as of 300800h Dec 21, 2021:

- MRRV 4408 - ATD 0530H from Surigao Port enroute to San Jose Port, Dinagat Islands together with C, CGDNEM , 2 SOG-NEM, 2 MED-SEM, 1 D7-SEM and relief goods;
- MRRV 4410 - moored at Surigao Base Port standby for mission;
- FPB-151 - moored at Surigao Base Port standby for mission.
- CGDNEM Update on Assets Utilization Re Relief Operations as of 25 0800h Dec 21:
 - MRRV 4407 moored at Surigao Base Port;
 - MRRV 4408 moored at Surigao Base Port;
 - MRRV 4410 moored at San Jose, Dinagat Island unloading of relief goods;
 - FPB15 ATD 0910H from Port of Surigao en route to Dapa Port.
- Information dissemination thru social media platforms, coastal visits/patrols, meeting with vessel owners/fishermen;
- Personnel readiness thru briefing with weather forecast, reorientation with PCG circulars, standby for activation of DRG;
- Vessel and equipment readiness: standby and conduct sea trial for possible SAR, coordination with NHQ-

- PCG for availability of additional vessel and standby all rescue and diving equipment;
- Issued notice to Mariners to Temporarily Suspending of Voyages of ALL VESSELS and WATERCRAFTS;
- Monitored weather and sea condition monitoring thru PAGASA forecast, prevailing weather and sea condition assessment;
- Issuance of travel advisories: issuance for TCWS no. 1 or higher/ prevailing sea condition in area thru social media and to be disseminated to RDRRMC, PDRRMC, MDRRMC; and
- Situation monitoring of District Operations Center, maritime incidents, port/vessel operations, stranded passengers/vehicles;
- Assigned DDO to render duty at RDRRM- EOC.

DOT (Cluster member)

- Establishment of Holding Area for Foreign and Local Tourists by the Department of Tourism 13 co-located at RDRRMC EOC
- Dissemination of DOT 13's hotline numbers for stranded tourists

BFP (Cluster member)

- Number of available personnel for deployment
 - Fire Suppression Personnel: 664
 - EMS :35
 - SRR :69
- Conducted inventory of personnel:
 - Regional Headquarters-165
 - Agusan del Norte- 203
 - Agusan del Sur- 209
 - Surigao del Norte- 269
 - Surigao del Sur- 265
 - Dinagat Islands- 67
- SRR Assets Summary
 - Fire Truck : deployed :22 available :88
 - Rescue Truck : deployed :3 available : 1
 - Ambulance: deployed :0 available : 4
 - Rubber Boat: deployed :0 available : 0
 - Outboard Motor: deployed :0 available : 0
 - other Watercraft: deployed :0 available : 1
- Activities conducted
 - Evacuation Centers Monitored: 233
 - Relief Goods Packed: 3004
 - Delivery of Goods Transported :0
 - Number of evacuated individuals: 108,180
 - Number of evacuated families: 32,122

Emergency Telecommunications Cluster (lead: DICT)

- Deployment and establishment of DICT's GECS-MOVE in Surigao City, Siargao Island, and Dinagat Islands
- Provision of VSAT to Surigao City, Siargao Island, and Dinagat Islands
- C1 arrived in Siargao and LC2 team arrived in Surigao at 10:30am, Dec. 24, 2021
- DICT initiated free internet connection, free charging and calls using the MOVE hub in Surigao City
- Ongoing set-up of LC2 VSAT at 1:30PM
- DICT meeting with WFP Country Director
- MC1 VSAT activated at exactly 12:30PM
- LC1 VSAT activated in Pilar, Siargao 2:30pm
- DICT GETT Personnel on the ground attended the virtual Kamustahan with Sec. Caintic, Usec. Silor, Directors and other DICT Officials
- Offered free internet at EOC Dinagat during non-busy hours
- DICT-MC2 KonekTawag centers in Surigao City are now up
- MC3 Team 2 will be deployed to relieve the team in Butuan, Surigao, and Siargao. The team composed of 7 MC3 personnel: 4 engineers, 2 operators and 1 driver
- DICT MC3 Team 2 left around 8:19AM in Davao Base for deployment
- Assists Coast Guard Dinagat in relaying information to PDRRMC Dinagat EOC of marine vessels carrying relief goods docking at San Jose Dinagat Port thru the use of VHF Radios.
- DICT LC1 to be deploy in Siargao to replace the GECS MC2 team

- Visit of DSWD Secretary in Surigao hub
- Converge VSAT now up at Dapa Municipal Hall c/o Converge tech team and LC1 personnel
- Arrival of DICT-MC3 in DICT Butuan 3PM, December 23, 2021
- Established SVAT at Siargao Islands and Dinagat Islands on December 21, 2021
- Resource Summary (Deployed)
- MOVE Hub Equipment:
 - Portable VHF Radio– 10 units
 - Portable UHF Radio – 10 units
 - Base VHF Radio – 2 units
 - Base UHF Radio – 1 unit
 - Ad Hoc – 10 units
 - IP Radio – 2 units
- MOVE Dispatch Equipment
 - Base VHF Radio – 1 unit
 - Base UHF Radio – 1 unit
 - Base HF Radio -1 unit
- MOVE Motorcycle Equipment
 - Manpack HF Radio – 1 unit
- Satellite Phone: Butuan - 1 unit
- VSAT : 1 unit
- VHF/UHF Base Radio : Butuan City - 1
- HF Base Radio :Surigao City - 1,
- Portable Generator: Butuan City - 1

- Status of Network Connection - as of Dec. 18, 2021,7:00 pm (Globe, Smart)

ADN- restored

ADS- restored

SDN- down

PDI- down

SDS- restored

- Checked-in MC3 GECS Team to EOC Caraga

- Assisted MC3 GECS Team in the transport of their VSAT to Siargao through Blackhawk Chopper.

- Planned to deploy MC3 Dispatch to Claver, Surigao del Norte.

- Coordinated with EOC Caraga on their needs of contacting Dinagat Governor

- World Food Programme assisted in the activation of VSAT

- Coordinated with DRRM CO on updates of Surigao del Norte

- Installation of repeater and HF broadband antenna at DPWH facility in Surigao City

- Setting up and testing of MC3 VSAT in DICT Butuan

- OCD Caraga Region arrived at DICT Butuan, trying to reach the GECS-MOVE MC2 hub at Surigao

- Attended Response Cluster Meeting at EOC Caraga. Have asked DICT to bring VSAT to Siargao.

- Arrival of MC2 GECS Team at Butuan City

- Able to contact Central office thru DICT Tagaytay

- Globe network able to contact and access calls within the R10 and Davao area only

- MC3 – Davao departed to Surigao around 1:30PM

- Installation of IP Radio with Free Wifi and Govnet team for internet connectivity of RDRRMC Caraga Emergency Operations Center at GO Hotel Butuan City

- Refueling of GECS-MOVE set

- Attended OCD Emergency meeting re: TS “Odette” presenting the updates, preparations and actions taken

- Transport of VSAT, Satellite phone and additional VHF/UHF radios from Regional office to Butuan City for prepositioning of communication assets to provincial offices

- Free Wifi Team in each provincial offices actively monitoring status of wifi sites in their respective AOR

- Attended Region 10 Response Cluster Meeting with the lead agencies

- Attended Caraga PDRA (Pre-disaster Risk Assessment) meeting re: Tropical Depression outside PAR possible Typhoon “Odette”

- Attended GECS-MC2 meeting in preparation of the pre-deployment of GECSMOVE set in Surigao City

- Prepositioned VHF radio in Surigao del Norte and the deployment of GECS-MOVE is subject to discussion/clearance from its Central Office.

Logistics Cluster (lead: OCD)

- Deployment of second batch of team to be augmented in the EOCs in Surigao City, Siargao Island and Dinagat Islands. As of to date, the teams for PDI and Siargao is on-board with the MARADECA.
 - Coordinated with mining companies and AFP for provision of air and sea assets to assist in the transport of Food and NFIs to the affected areas;
 - Transport and hauling activities are assisted by AFP, PNP, BFP, PCG personnel;
 - A total of P 600,000.00 of food and non-food items are provided by RTF One Caraga Shield to the Provinces of Dinagat Islands and Surigao del Norte;
 - Tents are provided by DPWH for the Provinces of Dinagat Islands and Surigao del Norte;
 - Private organizations and individuals are sending relief support to Dinagat Islands, Siargao Island, and Surigao City.
 - Road clearing and water tanking and rationing activities are facilitated by BFP.
 - Establishment of Staging Area of Resources and Logistics in Libertad Sports Complex, Butuan City
 - Established Tent Warehouse as Logistics Hub in Surigao City, Surigao del Norte
 - Transported NFIs from OCD Logistics Hub in Bancasi, Butuan City to Surigao City Hub
 - Hygiene Kits : 2,917 box
 - Emergency Shelter Materials: 65 packs
 - Family Packs: 50 packs
 - Sacks : 4 bundles
 - Pallet : 3 (1 steel and 2 plastics)
 - Blanket : 11 packs
 - Transported 911 packs of bottled water (500 ml) from OCD Logistics Hub in Bancasi, Butuan City to Surigao City Hub
 - Transported 60 boxes of Nutri Bun from Bancasi Airport, Butuan City to Surigao City Hub
 - Inventory of NFIs located at Bancasi, Butuan City Warehouse as of December 25, 2021 ready for transport to RDRRMC Logistics hub Surigao City
 - Sand Bags -38000 pcs
 - Family Kits -81 pcs
 - GenSet-5 units
 - Blanket -487 pcs
 - Chainsaw - 15 pcs
 - Shelter Repair Kits - 507 pcs
 - Megaphone - 82 pc
 - Malong - 534 pc
 - Hygiene Kit - 1800 pc
 - Family Pack - 310 pc
 - Delivered 70pcs of PE Tarp (4 x 60m) and 30 pcs of Family Packs to Dinagat Islands
 - Facilitated and coordinated the request of Sea Vessel - LC289 point origin Cavite City to PCG SDS and the request of assistance of Tugboat upon arrival
 - Facilitated PCG BRP Sindangan (4407) in the transportation of goods to San Jose Port, PDI.
 - Facilitated the arrival of relief goods from region 11 at newly established Logistic Hub in Surigao City.
 - Facilitated the arrival of 1,700 FFP from DSWD Central Luzon, Clark,Pampanga to DSWD Caraga for relief distribution
 - Facilitated the transportation of collapsible tent from WFP going to Surigao City for temporary Warehouse
 - Prepared NFIs ready for delivery;
 - Delivered NFIs to PDI and Siargao Islands were already delivered;
 - Response assets of other agencies from uniformed personnel and other cluster members are on standby and ready for development.
- DPWH (Cluster Member)
- Activated Disaster Risk Reduction and Management Teams (DDRRMT);
 - Conducted inventory of assets for possible deployment;
 - Assigned DDO to render duty at RDRRM EOC.
- Coast Guard (Cluster Member)
- MRRV 4407 moored at Surigao Base Port;
 - MRRV 4408 moored at Surigao Base Port;
 - MRRV 4410 ATD 1710H at Surigao Base Port enroute to San Jose, Dinagat Island carrying with her 2 MED-

SEM, 3,755 boxes of DSWD family food packs 30 gallons of mineral water intended for Dinagat Islands.

- FPB15 moored at Baseport, Surigao City. standby for relief operation to Dapa, Surigao del Norte and Socorro, Surigao del Norte.

JOINT TASK FORCE SAMBISIG-ARMED FORCES OF THE PHILIPPINESEASTERN MINDANAO COMMAND

- CJTF SAMBISIG PRESIDED THE CONFERENCE VIA VTC WITH JTF STAFF ANDCOMMAND AND CONTROL SHIP ON STATUS UPDATES OF THE HUMANITARIANASSISTANCE AND DISASTER RESPONSE OPERATIONS, MEDICAL MISSION, ENGINEERINGAND REHABILITATION OPERATION AND SECURITY OPERATION CURRENTLY CONDUCTEDIN THE CARAGA REGION;

- TG KARAGATAN:

- AGR702 - DESIGNATED AS COMMAND AND CONTROL PLATFORM FOR JTF SAMBISIG HADR OPNS ICOW TYPHOON ODETTE. ACCOMODATED VARIOUS LGU'S FORJTF SAMBISIG HADR OPNS ICOW TYPHOON ODETTE. ESTABLISHED COMMS WITH LMSSURIGAO, ACS25, PS20, LC289, LC299, PC378, PC379, LCT1 AND LCT2.
- LC289 – 090544H JAN 2022 DEPARTED AT EVA MACAPAGAL WHARF, SURIGAO PORT, SURIGAO DEL NORTE TO FERRY 65 TONS (FIVE (5) ROLLING CARGOES - TWO (2) WING VAN, THREE (3) KM450) AND 25 PASSENGERS (12 MIL, 8 PAF RESERVIST AND 5 CIVPERSONNEL) BOUND FOR PHILIPPINE MEGA INFRASTRUCTURE (PMI) BRGY HUBANG, SIARGAO ISL, SURIGAO DEL NORTE. 1049H ARRIVED AT PHILIPPINE MEGA INFRASTRUCTURE (PMI) BRGY HUBANG, SIARGAO ISL, SURIGAO DEL NORTE. UNLOAD/DISEMBARKED ALL CARGOES AND. PASSENGER. 1236H DEPARTED AT PHILIPPINE MEGA INFRASTRUCTURE (PMI) BRGY HUBANG, SIARGAO ISL, SURIGAO DEL NORTE TO FERRY ROLLING CARGOES (TWO (2) WING VANS, TWO (2) CLOSE VAN ONE (1) ELF) AND 11 CIVILIAN PASSENGERS BOUND FOR EVA MACAPAGAL WHARF, SURIGAO PORT, SURIGAO DEL NORTE. 1627H ARRIVED AT EVA MACAPAGAL WHARF, SURIGAO PORT, SURIGAO DEL NORTE, UNLOAD/DISEMBARKED ALL CARGOES AND. PASSENGER.
- PC379 - 090627 JAN 22 DEPARTED AT PORT OF SAN JOSE, DINAGAT ISL, SDN TO FERRY GOVERNOR ARLENE "KAKA" BAG-AO AND PARTY (MIL – 3 (NAVSOCOM DS) AND CIV – 18) BOUND FOR HIBUSON ISL AND BACK. PASSENGER;
- PS20 – DEPARTED AT ANCHORAGE AREA AT VIC 1,080 YRDS EAST OF HIBUSAN ISLAND, DINAGAT. FOR UNLOADING OF ASSORTED RELIEF GOODS AND CARGOES. 0749H ARRIVED AND MOORED PORTSIDE TO BRP GREGORIO VELASQUEZ (AGR702) SURIGAO CITY PIER, SURIGAO DEL NORTE.
- LCT TMC2 – 090435H JAN 2022 DEPARTED AT EVA MACAPAGAL WHARF, SURIGAO CITY, SDN TO FERRY 97 TONS OF CARGOES (27 ROLLING CARGOES) AND 89 PASSENGERS (35 MIL, 54 CIV) BOUND FOR DINAGAT ISLAND. 0952H ARRIVED AT DINAGAT ISLAND AND UNLOAD/ DISEMBARKED ALL CARGOES AND PASSENGER. 1352H DEPARTED AT DINAGAT TO FERRY 80 TONS ROLLING CARGOES (SIX (6) 10-WHEELER, TWO (2) 6-WHEELER. FOURTEEN (14) 4-WHEELER, FOUR (4) MOTOR CYCLE AND 108 PASSENGERS BOUND FOR SURIGAO CITY. 1730H ARRIVED AT SURIGAO CITY AND UNLOAD/DISEMBARKED CARGOES AND PASSENGER
- TG PAKIKITUNGO:
- CRAFTED AND POSTED SOCIAL MEDIA CARDS HIGHLIGHTING THE HUMANITARIAN ASSISTANCE AND DISASTER RESPONSE (HADR) EFFORTS OF EASTERN MINDANAO COMMAND THRU JOINT TASK FORCE SAMBISIG FOR THE VICTIMS OF TYPHOON "ODETTE".

DPWH (Cluster Member)

Available Assets: Deployed Assets:

Equipment: 90 Equipment: 55

Manpower : 453 Manpower : 315

Agriculture Cluster (Lead: DA)

- Continous conduct of field validation and assessment on agricultural damages;
- Prepared Rehabilitation Plan with the Regional Management Committee (RMC) members;
- Coordinated with LGUS on rehabilitation assistance;
- Requested neighboring regions for additional assistance on seeds and other inputs;
- Continous monitoring on the commodity flow and stock inventory;
- Conducted KADIWA in wheels;
- Continous price monitoring on basci commodities;

- Conducted DAEA Caraga relief distribution of relief goods to affected residents of Dinagat Islands and other affected provinces;
- BFAR to facilitate distribution of foods and materials for the rehabilitation of fishing boats to be carried by MOOV 5001.

Education Cluster(Lead: DepEd)

- Facilitated the transport of donations bound to CARAGA;
- Facilitated the downloading of support funds for response interventions to affected Regions based on the result of needs assessment;
- Facilitated in-kind and cash donations from partners including its distribution to affected regions and divisions;
- Activated Rapid Assessment of Damages Report (RADaR) to obtain infrastructure and non-infrastructure damages in affected regions, divisions, and schools;
- Conducted regular meetings with DepEd Quick Response and Recovery Team (QRRT) and Education Cluster Partners;
- Attended different coordination and clusters and sub-clusters meeting;
- Disseminated memo, advisories and other related information to field offices;
- Rendered 24/7 response cluster duty in the NDRRMC Virtual Emergency Operations Center (EOC);
- Rendered 24/7 response cluster duty in the NDRRMC Virtual Emergency Operations Center (EOC);

Philippine International Humanitarian Assistance Cluster (lead: DFA)

- Action Against Hunger distributed Food kit, Non Food kit and Hygiene kit to 416 families in Surigao City, SDN
- Checked-in at OCD CARAGA EOC, PDRRMO Surigao Norte and CDRRMO Surigao City and had established link for info sharing and other needs
- Coordinated with Philippine Navy for the distribution in Punta Bilar, Surigao City and possible transporting of relief goods in Siargao and Dinagat Islands
- Communicated with DSWD CARAGA the response efforts and relief contents to synchronize with other INGOs and agencies

Task Force on Energy Resiliency

- 1 – Genco affected by TY Odette but already fully restored
KEGI Tandag DPP (7.8 MW) is back to hot standby status since NGCP line from San Franz Substation was restored and already supplying power to Tandag City;
- As of 9:00AM, 06 January 2022, NGCP's transmission lines and facilities in Mindanao are under NORMAL OPERATIONS.
- Electric Cooperatives status as of Jan.6, 2022, 3:00 PM
Agusan del Norte (ANECO):
Las Nieves, Nasipit, Buenavista- fully restored (3);
Carmen, Remedios T., Magallanes, Butuan, Cabadbaran, Tubay, Santiago, Jabonga, Kitcharao : Partially restored (9)
Agusan del Sur (ASELCO):
City of Bayugan, Esperanza, Sibagat, Bunawan, Santa Josefa, Trento, Veruela, San Francisco, Prosperidad, Rosario, Talacogon, La Paz, Loreto, San Luis : Fully restored (14)

Dinagat Island (DIELCO) :

San Jose: Partially restored (1)
Basilisa, Cagdiano, Dinagat,
Libjo(Albor), Loreto, Tubajon: For restoration (6)

Surigao del Norte (SIARELCO):

Dapa, Socorro: Partially restored (2)
Burgos, Del Carmen, General Luna, Pilar, San Benito, San Isidro, Santa Monica : For restoration (7)

Surigao del Norte (SURNECO)

Placer, Tubod, Mainit, Surigao City, Malimono, San Francisco, Alegria, Claver : Partially restored (8)
Bacuag, Gigacuit, Sison, Tagana-an: For restoration (4)

Surigao del Sur (SURSECO I)

City of Bislig, Hinatuan, Lingig, Tagbina, Barobo: Fully restored (5)

Surigao del Sur (SURSECO II)

Bayabas, Cagwait, Carmen, City of Tandag, Cortes, Madrid, San Miguel, Tago, San Agustin: Fully restored (9)

Carrascal, Cantilan, Lanuza, Marihatag, Lianga Partially restored (5)

- MC3 Team 2 will be deployed to relieve the team in Butuan, Surigao, and Siargao. ETD is at 9am, ETA in Butuan will be at 4pm. The team are composed of
7 MC3 personnel: 4 engineers, 2 operators and 1 driver
- DICT Dinagat team on standby at PDRRMC Dinagat EOC. Monitored internet
- Installed of IP radio going to Capitol PDRRMO connectivity thru VSAT
- DICT MC2 have provided internet connectivity to the partner agencies for coordination and local individuals to communicate with their immediate families.
- DICT provided charging station to everyone who were affected by the calamity
- Activation of VSAT at PDRRMO Dinagat. DICT Team provided internet access to PDRRMO EOC and able to join virtual EOC of RDRRMC Caraga for their sitreps
- DICT Dinagat, Siargao, Surigao and Agusan del Norte teams onboard on the Caraga Regional Virtual EOC
- Conducts monitoring activities and gathered relevant data/information on the status of energy facilities, inventory of petroleum products, including the Mindanao Power Situation and submit a status report thereof;
- Conducts monitoring, including plant/site visit of power plants, power generation and transmission, and distribution facilities and submit a status report thereon.
- Status of Lifelines as of Dec. 18, 2021, 2:00pm
- All power generation plants in Mindanao are under NORMAL OPERATION

•Status of NPC Small Power Utilities Group (SPUG)

-PDI: Eastern Mindanao operations personnel are on their way to Dinagat Island to assess the extent of damages caused by Typhoon Odette.

Might have difficulty in accessing the plant from port area due to uncleared toppled down distribution line posts

-SDN : Blown off powerhouse and control room roofing. Generators and Control panels were penetrated with rain water. For further assessment of damage.

: ALL POSTS of SURNECO distribution line were toppled down

•Status of Transmission Lines : As of 1:30PM, 18 December 2021 the following transmission lines are unavailable:

-Sanfrans-Tandag 69kV Line

Date/Time Out: 16 December 2021 / 11:01AM

Affected Customer: SURSECO II

Affected Town / Municipality: Caguait, Lianga, Marihatag San Agustin, Bayabas, Tago, Tandag

-Placer-Surigao 69kV Line

Date/Time Out: 16 December 2021 / 2:36PM

Affected Customer: SURNECO

Affected Town / Municipality: Placer, Taganaan, Sison, Surigao City

-Placer-Madrid 69kV Line

Date/Time Out: 16 December 2021 / 2:36PM

Affected Customer: SURSECO II, SIARELCO, SURNECO

Affected Town / Municipality: Carrascal, Madrid, Cortes, Lanusa

•Status of Electric Cooperatives - Based on NEA's Power Monitoring Report as of 04:00PM on 17 December 2021, the following are the affected ECs

-Agusan del Norte: ANECO

-Affected City/Municipality :

Butuan City, Las Nievas, Buenavista, Carmen, City of Cabadbaran, Jabonga, Kitcharao, Magallanes, Nasipit, Remedios T., Santiago, Tubay

- Energization Status : For restoration

-Surigao del Norte :SURNECO

-Affected City/Municipality :Alegria, Bacuag, Claver, Gigacuit, Mainit, Malimono, Placer, San Francisco (Anao-aon), Sison, Surigao City, Tagana-an, Tubod

- Energization Status : For restoration

-Surigao del Sur :SURSECO I

-Affected City/Municipality: Barobo, City of Bislig, Hinatuan, Lingig, Tagbina

- Energization Status : Partially restored
- Surigao del Sur : SURSECO II
- Affected City/Municipality: Bayabas, Cagwait, Cantilan, Carmen, Carrascal, City of Tandag, Cortes, Lanuza, Lianga, Madrid, Marihatag, San Agustin, San Miguel, Tago
- Energization Status : For restoration

Other Partners

UN OCHA

- Stands ready to support the government on assessed gaps, to bring these to response organizations when needed; also ready to support government line coordination mechanism;
- Standby ready to support RDRRMC Caraga on need for risk assessment;
- Expressed commitment to provide support for humanitarian assistance if needed and requested;
- Assigned Humanitarian Affairs Associate to support RDRRM EOC for situation monitoring.

LDRRMCs

CDRRMC Butuan City

- Dep-Ed division DRRM coordinator closely monitors active school evacuation centers;
- Deployed Rapid Assessment Team to conduct ocular survey;
- CSWD Distributed of food items;
- Close monitoring on the status of water level;
- The CDRRMC Emergency Operation Center is activated in preparation for the potential tropical cyclone threat;
- Conducted Information Drive to critical barangays;
- Disseminated CDRRMC Advisory to 86 Barangays;
- BDRRMCs are enjoined to raise the RED ALERT STATUS in their respective Emergency Operations Center and initiate preventive measures;
- The CDRRMC conducted inventory of resources;
- Conducted Pre-Disaster Risk Assessment;
- Activation of IMT and Response Clusters;
- Issued Proclamation No. 002, Series of 2021 re: Cancellation or Suspension of Classes and Work in Government Offices.

PDRRMC Agusan del Norte

- Brgy Jaguimitan, Culit, Cubi-cubi and Aclan, Municipality of Nasipit conducted pre-emptive evacuation at 3:00 AM, December 16, 2021;
- Disseminated warning forecast/bulletins to LDRRMCs and to the public through social media, emails and text messages;
- PDRRMO Operations is ready for activation and on 24/7 for coordination, monitoring and situational updates in the region;
- Advised LDRRMOs to conduct PDRA meeting, activate Emergency Operations Center, all resources available for disaster response operations to be on standby, conduct clearing operations on rivers, be ready for possible pre-emptive evacuation and to coordinate with Barangay DRRMCs;
- Advised to preposition all response assets/resources;
- Advised mining companies to prepare for possible impact of TD Odette;
- PEO Prepositioned 4 dump trucks with 2 drivers per unit to be assigned at Eastern (Sanghan, CBR) and Western (Nasipit) part of the province;
- DILG monitor conditions in AOR and PAGASA Advisory, informed LGUs to observe Operation LISTO protocol, advised to closely coordinate with local DRRM Offices and reactivation of DILG EOC;
- PSWD prepositioned family food packs ready for augmentation;
- BFP 8 personnel and 1 fire truck on standby alert for possible deployment and all Fire Stations are stand by;
- PNP-ADN response assets on standby alert for possible deployment and conducted inventory of resources.

PDRRMC Agusan del Sur

- PDRRMO Operations Center and Early Warning Division on 24/7 weather monitoring;
- Information dissemination thru social media using official PDRRMO FB account;
- Information dissemination to all MDRRMOs thru SMS and FB Messenger;
- Inform PPIO and other media re: weather updates for widest dissemination to the public;
- Follow up calls and text messages by PDRRM Officer to all MDRRMOs re precautionary measures for the possibility of LPA to be transformed into TC and its possible landfall in Caraga which might trigger flooding and landslide;
- Prepositioning of rescue equipment, water assets, rescue vehicles, ambulances and responders provincewide;
- Conducted actual inventory and assessment of all WLMS and ARG provincewide and submitted report hereof to DOST provincial and regional offices;
- Prepositioning of goods by PSWDO (130 sacks of rice, 50 cases corned beef, 50 cases sardines and 12 cases of coffee) @100 pcs/ case of sardines and corned beef and 240pcs/ case of coffee;
- Conducted inventory of resources to all MDRRMOs and other PDRRMC member agencies;
- SRR Team (AFP, 544TH ENG'G BDE and PNP) on standby alert ready for deployment (2 teams per agency with complete rescue equipment and transportation resources); and
- Continued 24/7 weather monitoring and updating weather advisories to all concerned via social media and radio broadcast.

PDRRMC Surigao del Norte

- Issued EO No.21-045, S, 2021 re: Declaring suspension of classes on all levels in public and private schools and suspension of work in all government institutions due to Typhoon "Odette"
- Revisited Tropical Cyclone Contingency Plan and went through detailing of some strategies in terms of assignment of human and logistical resources for augmentation to Siargao island assumed to be isolated;
- Texted all Mayors and issues Memorandum and advised the following:
 - o Assess and make available 24/7 radio communication system as alternate communication incase cell sites will be destroyed.
 - o Organize responders to include all trained responders on different disaster response operation skills e.g., EOC, ICS, RDANA, Search and Rescue, Water Search and Rescue, etc.
 - o Make available equipment necessary for the Emergency Operation Center e.g., radio communication, alternate power and water supplies as well reporting templates with guidance to timelines or cut off time of daily reporting.
 - o Implement strategies and make available needs for extensive public info and warning within AOR. Barangay Officials have significant roles on this public info and warning.
 - o Make available human resources, equipment, logistics and evacuation centers (EC) for possible pre-emptive and forced evacuation, but choose ECs safe from flooding, storm surge and landslide. Maintain COVID-19 health protocols while in the ECs. Quarantine/Isolation facilities should not be used as ECs.
 - o Monitor activities of mining companies including small scale mining and if possible, stop their operations.
 - o Closely monitor rivers through your MDRRMO.
 - o Also monitor coastal activities of fisherfolks and do not allow fishing and sea travel due to high inundation of waves through available Philippine Coast Guard Personnel.
 - o Advise farmers to protect their produce from damage through your Municipal Agriculture Office.
 - o Ensure your physical presence in your AOR in compliance to DILG's Operation Lito or circular.
 - o Implement other precautionary measures to ensure safety of residents.
- Coordinated with Radio Communication partners such as REACT and KABALIKAT for the possible augmentation in Siargao Island and Mainland;
- PDRRMO prepares and inventory of rescue equipment and gears;
- Conducted meeting on December 13, 2021 with Provincial Offices members of Food & Non-Food Cluster and Logistics Cluster for the pre-positioning of food, non-food items and logistics;
- Coordinated with HRMDO for organizing teams to support the operations;
- Coordinated with Bachelor Butuan to monitor with PPA and PCG Surigao and timely stop of dispatch of busses going to Visayas and Luzon to avoid stranded passengers;
- To preposition initial 200 bags of rice, canned goods medicines and PPEs to Siargao of December 14, 2021 together with the Non-food items we will received today from OCD- Caraga Region 13; and
- Conducted Pre-Disaster Risk Assessment and PDRRMC meetings to discuss preparedness implemented and to be done prior to the onset of TS Odette;
- Sison, SDN conducted preemptive evacuation, 10:00AM;

PDRRMC Surigao del Sur

- Conducted Pre-emptive Evacuation;
- Advisory on possible preparedness measures;
- No sailing and beach activities;

- LGUs are prepared based on the PDRA meeting results yesterday (December 13, 2021);
- Activation of PDRMC EOC;
- Disseminated warnings, advisories and bulletins to LDRMCs and to the public through social media, emails and text messages;
- Municipality of Cagawait, SDS issued suspension of work;
- Municipality of Cagawait, SDS conducted preemptive evacuation.

PDRMC Dinagat Islands

- Conducted Pre-emptive Evacuation;
- Action Plan for La Niña;
- composite field assessment of evacuation centers (i.e structural integrity);
- Camp Managers Orientation;
- Geotagging of slopes and erosion areas;
- Assessment and geotagging of street markings;
- PDRA Meetings on December 12, 2021;
- Signed the EO on
 - Activation of Public Safety Protocols of PDI (pre-emptive evacuation to high risk areas to flood, storm surge, close monitoring coordination with PCG for no sailing policy, provision of support to LGUs for clearing operations in coordination with PENRO and CENRO, basic guidance on strict observance of heightened alert, provision of pre-positioning of resources, re-employ human resources to 7 MLGUs, coordination with PNP regarding security, posting of advisories to social media, DepEd for complementary evacuation facilities, Assessment of protocols of riding public
 - Activation of EOC on December 12, 2021
- All LGUs conducted PDRA meetings and activated Operations Center to Blue Alert Status
- The Office of Provincial Governor issued EO No. 12-07, S, 2021an order of work suspension for all government employees effective 12:00 noon, 15 December 2021;

BARMM

MDRRMC-Mapun

- MDRRMO Mapun along with PCG, Marines, MPS conducted pre-emptive evacuation of vulnerable families near the coastline.

Mindanao Humanitarian Team

- The partners in the United Nations and members of the Mindanao Humanitarian Team (MHT) are on standby for possible in-country support.
- UN- OCHA to explore possibilities of using UNDSS communication channel to gather information.

CDRRMC-Marawi City

- The LGU is monitoring and prepared stocks for possible immediate assistance.

MDRRMC-Ditsaan Ramain

- Continuous monitoring is being conducted by MDRRMO 24/7 Operation Center.
- Activation of the MDRMC EOC on 15 December 2021
- Prepositioning and activation of Local Search and Rescue Team
- MDRRMO along with 55th Infantry Battalion, Municipal Police Station and Fire Station assist the evacuation of affected families.
- MDRRMO served a total of 218 families with family food packs (5 kg rice, Sardines, Noodles, Coffee & Sugar)
- Deployed local assessment team to verify/validate extent of damage in the area.

MDRRMC Binidayan

- Continuous monitoring is being conducted by MDRRMO 24/7 Operation Center.
- Continuous dissemination of Weather Advisories.
- Conducted site assessment on landslide prone areas in the locality.

MDRRMC Buadipuso Buntong

- Continuous monitoring is being conducted by MDRRMO 24/7 Operation Center.
- Continuous dissemination of Weather Advisories.
- Conducted Flood level monitoring on the flood prone areas in the AOR.

MDRRMC-Maguiling

- Continuous monitoring is being conducted by MDRRMO 24/7 Operation Center.
- Conducted Flood level monitoring on the flood prone areas in the AOR.
- Ongoing distribution of one thousand (1300) Food Items to affected communities

MDRRMC-Madamba

- Continuous monitoring is being conducted by MDRRMO 24/7 Operation Center.
- Conducted Flood level monitoring on the flood prone areas in the AOR.
- Local Response Group on Standby phase.

MDRRMC-Ganassi

- Continuous monitoring is being conducted by MDRRMO 24/7 Operation Center.
- Conducted Flood level monitoring on the flood prone areas in the AOR.
- Issued local issued suspending private and public works excluding front liners.

MDRRMC-Bacolod-Kalawi

- Continuous monitoring is being conducted by MDRRMO 24/7 Operation Center.
- Conducted Flood level monitoring on the flood prone areas in the AOR.

MDRRMC-Tamparan

- Continuous monitoring is being conducted by MDRRMO 24/7 Operation Center.
- Conducted Flood level monitoring on the flood prone areas in the AOR.

MDRRMC-Kapai

- Continuous monitoring is being conducted by MDRRMO 24/7 Operation Center.
- Conducted Flood level monitoring on the flood prone areas in the AOR.

MDRRMC-Tubaran

- Continuous monitoring is being conducted by MDRRMO 24/7 Operation Center.
- Conducted Flood level monitoring on the flood prone areas in the AOR.

MDRRMC-Taraka

- Continuous monitoring is being conducted by MDRRMO 24/7 Operation Center.
- Conducted Flood level monitoring and assessment.
- Ongoing validation and assessment of flood affected Barangays

MDRRMC-Bubong

- Continuous monitoring is being conducted by MDRRMO 24/7 Operation Center.
- Conducted Flood level monitoring and assessment.
- Ongoing validation and assessment of flood affected Barangays
- Deployed local search and rescue group to conduct search and rescue operations and assist in the evacuation of affected families. 10 individuals successfully rescued and 115 stranded individuals assisted/rescued.

PCG

- Issued sea travel advisory cancelling venture into sea of small seacraft in Tawi-Tawi.
- Issued sea travel advisory cancelling venture into sea of small seacraft in Sulu.

MDRRMC-Lumbaca Unayan

- Continuous monitoring is being conducted by MDRRMO 24/7 Operation Center.
- Local Response Group on Standby phase.

MSSD-BARMM

- Convened the BARMM TWG in response to TY Odette.
- Ongoing prepositioning of Food and Non-food items
- Alerted the MSWOs for the conduct of assessment and carry out emergency response to augment the LGU resources.
- The 2 Provincial Offices (in Malabang and Marawi) were notified to release immediate augmentation support to LGUs, based on the needs.
- The MSSD water-rationing activity in Marawi is on-going and may be scaled up and expanded to other areas in Lanao Del Sur, as necessary.
- MSSD spearheaded the conduct of inventory of available resource to possible response.

BARMM READI

- On 17 Dec 2021; augmented 1,200 food packs at Malabang, Lanao del Sur Logistics Hub.
- On 17 Dec 2021; BARMM READI rescue team deployed to conduct site assessment and validation of reported flooded areas.
- On 17 Dec 2021; BARMM READI coordinated with Security Cluster, Mindanao Humanitarian Team, P/MDRRMOs.
- Coordinated with the DRRM Officers for the available reports and monitoring situation at the ground and conduct immediate rescue, evacuation and safety measures.

MOH-BARMM

MOH-BARMM

- Coordinated with Provincial HEMS Lanao del Sur
- Activate Code White Alert and disseminate to the province
- Continuous Monitoring of the event.

MDRRMC-Tagoloan

- Continuous monitoring is being conducted by MDRRMO 24/7 Operation Center.
- Conducted Flood level monitoring and assessment.
- Ongoing validation and assessment of flood affected Barangays

CAR



Office of Civil Defense CAR

26 December 2021

- Provided fuel support to DPWH trucks bound to Abra
- Monitored travel of DPWH-CAR from Baguio City to Abra to haul FFPs
- Monitored travel of DSWD-hired truck from Baguio City to Abra to haul FFPs to be loaded to TOG-1, PAF truck
- Monitored Hauling and loading of FFPs by Abra PPO personnel and volunteers to the DPWH and Army trucks
- Facilitated the Logistics meeting for finalization of plans for the December 27 movement
- Coordinated with Abra PDRRMO for augmentation of resources necessary for the securing of loaded FFPs

25 December 2021

- Monitored preparations for the transportation of relief augmentation
- Close coordination with concerned agencies for the augmentation of transportation resources for the hauling and delivery of 7,000 Family Food Packs from Abra and gathered donations to Clark

24 December 2021

- Facilitated the OPLAN BINNADANG Core Group for Logistics Meeting
- Coordinated with concerned agencies for the augmentation of transportation resources for the hauling and delivery of 7,000 Family Food Packs from Abra to Clark

23 December 2021

- The Cordillera RDRRMC, through the OPLAN "BINNADANG" Core Group for Logistics, held a coordination meeting to discuss the Transportation and Distribution Plan of relief assistance.
- Issuance of Cordillera RDRRMC Memorandum No. 59 re: Call for Volunteers for the repacking of raw materials in the production and hauling of Family Food Packs (FFPs) and other resource augmentation for TY "ODETTE"-affected regions on December 27 to 31, 2021 (except December 30) and January 3 to 7, 2022 at DSWD Regional Production Hubs.
- Coordination with the counterparts from the affected regions

22 December 2021

- Activation of the Cordillera RDRRMC Response Clusters
- Conducted Response Clusters Emergency Meeting
- Coordination with the counterparts from the affected regions

21 December 2021

- Issuance of Cordillera RDRRMC Memo No. 58, s. 2021 re Implementation of the Cordillera RDRRMC's Augmentation for TY "ODETTE" affected regions
- Close coordination with the Cordillera RDRRMC Response Clusters

PREPAREDNESS MEASURES FOR THE POSSIBLE EFFECTS OF TY ODETTE - ENHANCED AMIHAN (NORTHEAST MONSOON) IN THE CORDILLERA ADMINISTRATIVE REGION

17 December 2021

- Continuous monitoring of the Cordillera region on the possible threats of TY ODETTE and Southwest Monsoon
- Close coordination with the Local Disaster Risk Reduction and Management Councils (LDRRMCs) and council members of the Cordillera RDRRMC on the following concerns: Monitored incidents; Local weather

- situations/status; Road networks conditions; Alert status of LDRRMOs and council members; and Other disaster related reports/incidents.
- Active spearheading of the 24/7 skeletal force manning of the Cordillera RDRRMC Emergency Operations Center.
 - Lead in the information campaign and issuance of advisories thru textblast and social media



Department of Science and Technology CAR

PREPAREDNESS MEASURES FOR THE POSSIBLE EFFECTS OF TY ODETTE - ENHANCED AMIHAN (NORTHEAST MONSOON) IN THE CORDILLERA ADMINISTRATIVE REGION

17 December 2021

- Continuous monitoring and maintaining Community-Based Flood Early Warning Systems (CBFEWS) in coordination with LGUs and DOST-ASTI. Encouraged Local DRRM Offices to monitor Barangays with Early Warning System (EWS) in the region through dews.asti.gov.ph.



Pagasa Baguio Synoptic Station

PREPAREDNESS MEASURES FOR THE POSSIBLE EFFECTS OF TY ODETTE - ENHANCED AMIHAN (NORTHEAST MONSOON) IN THE CORDILLERA ADMINISTRATIVE REGION

17 December 2021

- Continuously monitoring the area of responsibility and providing weather updates, advisories, and forecasts for dissemination.



Department of Interior and Local Government CAR

PREPAREDNESS MEASURES FOR THE POSSIBLE EFFECTS OF TY ODETTE - ENHANCED AMIHAN (NORTHEAST MONSOON) IN THE CORDILLERA ADMINISTRATIVE REGION

17 December 2021

- Instructed all DILG FOU's to take proactive measures and direct all LGUs to monitor all PAGASA weather advisories and bulletins, and use the Met-Hydro Decision Support InfoSystem (Meteopilipinas), drmmis.dostcar.ph, ASTI's Philsensor website, MGB's Geohazard Web Portal, and HazardHunterPH (to check for natural hazards and hazard assessment reports)
- Facilitating the utilization of Oplan L!sto manuals by the LGUs/LCEs.



Department of Social Welfare and Development - Cordillera Administrative Region

26 December 2021

- Participated the OPLAN BINNADANG Core Group for Logistics Meeting
- Hauling of donations and Family Food Packs loaded to DPWH-CAR and Abra DEO, TOG-1, PAF, and 71st IB, PA

25 December 2021

- Facilitated coordination for additional vehicle to transport the FFPs to Clark Airbase

24 December 2021

- Participated the OPLAN BINNADANG Core Group for Logistics Meeting
- Coordinated with concerned agencies for the augmentation of transportation resources for the hauling and delivery of 7,000 Family Food Packs from Abra to Clark

23 December 2021

- Core Group Meeting re: Transportation Plan/Distribution Plan

22 December 2021

- Received 18 boxes of potable drinking water equivalent to 259 bottles as donation from the DSWD Operations Desk
- Facilitated the CRDRRMC Response Cluster emergency meeting on OPLAN Binnadang on TY Odette

- Managed the ongoing loading of 10,200 FFPs in coordination with NRLMB for transport to NROC
- Facilitated advance request for the replenishment of Quick Response Fund
- Continuous coordination with the DRMG Central Office for the resources needed and ready for augmentation
- Coordination with FO I and FO II for the number of FFPs for delivery to NROC (FO I - 5,000 FFPs and FO II - 3,400 FFPs)
- Activated Transportation Group in the Delivery of Donations

21 December 2021

- Publication of the Donation Drive Advisory
- Activation of the DSWD FOCAR Operations Desk for the affected of TY Odette

20 December 2021

- Facilitated the Inspection of 10,200 Family Food Packs for the hauling of NRLMB
- DRMD preparatory meeting for TY Odette Augmentation

Readiness for Disaster Response Augmentation Support to the Affected FOs of TY "ODETTE"

1. FNFIs AVAILABLE for AUGMENTION

- 11,000 boxes FFPs
- 8,000 Malong
- 50 rolls of laminated sacks
- 200 pcs collapsible water container

2. INMARSAT Emergency Telecommunication Equipment

- (1) Cobham Explorer
- (2) ISat Phone2 Satellite Phone with Model - 136081
- (1) MCD-4800 Auto Pointing MCD BGAN with BB-2590 Battery
- (1) UBIQUITI EDGEROUTER PoE NETWORK
- (1) RUCKUS ZONEFLEX R300 Wireless Access Point
- (1) RUCKUS ZONEFLEX R310 Wireless Access Point
- (1) EATON EDX1000H DX1000VA Uninterruptible Power Supply
- (1) HONDA EU20i Inverter Generator
- (2) 7 Amp Solar Charge controller 7 Amp 12 Volt, 7A Max Load

***With 3-man team on standby, ready for augmentation to CARAGA to provide technical assistance for the setting up of INMARSAT.

3. RESPONSE & RECOVERY TEAMS FOR AUGMENTATION ready for deployment

- Communication team - 3 teams
- Data Management (EOC) - 3 teams with 4 members
- Warehouse Management - 3 teams with 7 members
- Psychosocial Support Team - 3 teams with 6 members
- CCCM - 3 teams

***for the following regions: CARAGA, Region VI, Region VII and Region VIII

4. CONTINGENCY DATES FOR POSSIBLE AUGMENTATION

- 27-31 December 2021
- 6-16 January 2022 (exclusive of travel dates)

PREPAREDNESS MEASURES FOR THE POSSIBLE EFFECTS OF TY ODETTE - ENHANCED AMIHAN (NORTHEAST MONSOON) IN THE CORDILLERA ADMINISTRATIVE REGION

17 December 2021

- The DSWD FOCAR as the Lead agency for Food and Non- Food Items Cluster has been ensuring the availability of food and non-food items for augmentation to the Local Government Units in times of disaster.
- Ensured Quick Response Teams are on standby for possible augmentation.
- Prepositioning of Relief Resources (FNIs) in the Regional Warehouse
- Ensured availability and necessary use of standby funds and readiness of transport vehicles
- Continuous coordination with Cordillera RDRMC EOC.
- As of December 15, 2021, the Field Office has 28,180 Family Food Packs (FFPs) amounting to

15,562,185.30. Aside from FFPs, a variety of Non Food items are also available for augmentation. Among those are Family Kits, Sleeping Kits, Hygiene Kits, Kitchen Kits, Sanitation Kits, Family tents and Modular Tents, which are distributed among the active warehouses and production hubs in the region.

- As of December 15, 2021, the standby fund has a total amount of 5,282,345.12 which is subject for replenishment as need arises.
- The DSWD FO-CAR through the Regional Logistics Management Section ensured the continuous production and availability of Food and Non-food Items.
- Staffs of DSWD FO-CAR through the Disaster Response Management Division are on standby for the monitoring of the areas of responsibility.
- Staff on duty ensured the management of reports.
- Ensured prepositioning of goods to the satellite warehouses to warrant adequate supply of FNFI as need arises.
- Ensured the availability of transport vehicles as need arises.



Department of Public Works and Highways CAR

26 December 2021

- Participated the OPLAN BINNADANG Core Group for Logistics Meeting
- Loading of FFPs to the vehicles

25 December 2021

- Provided transportation for the hauling and delivery of Family Food Packs from Abra and Baguio City to Clark

24 December 2021

- Participated the OPLAN BINNADANG Core Group for Logistics Meeting
- Coordinated with concerned agencies for the augmentation of transportation resources for the hauling and delivery of 7,000 Family Food Packs from Abra and Baguio City to Clark

23 December 2021

- Attended the OPLAN Binnadang Core Group (LOGISTICS) Meeting
- Augmentation of transportation resources and manpower for the hauling and delivery of relief assistance for TY "Odette"-affected regions

22 December 2021

- Attended the Cordillera RDRRMC Response Clusters Emergency Meeting
- Close coordination with regional counterparts for the augmentation of support

PREPAREDNESS MEASURES FOR THE POSSIBLE EFFECTS OF TY ODETTE - ENHANCED AMIHAN (NORTHEAST MONSOON) IN THE CORDILLERA ADMINISTRATIVE REGION

17 December 2021

- Close monitoring of the national (essential) road networks and bridges situations in the Cordillera region through DPWH District Engineering Offices (DEOs).
- Continuous sending of situational reports on national roads and bridges to the Cordillera RDRRMC EOC.



Department of Information and Communications Technology (DICT-LCI)

23 December 2021

- 1 DICT LC1 Personnel assisted converge team in setting up VSAT(from converge) at the Municipality of Dapa, Province of Surigao del Norte as requested by Mayor Elizabeth Matugas(0940 HRS)

22 December 2021

- Travel of DICT LC1 team and equipment to Villamor Airbase (0100 HRS)

21 December 2021

- Department Order No. 146 Series of 2021 was issued re: Creation of DICT Task Force "Odette". Headed by Usec. Alan A. Silor, Resilient Government Emergency Communications.

LC1 team still at CO awaiting further instructions while testing, weighing, labeling and loading of equipment

20 December 2021

- 5 DICT LC1 technical personnel dispatched to DICT CO at 1800 HRS to augment personnel and equipment in Visayas and Mindanao.

Equipment deployed:

- 1 Fly away VSAT
- 9 Routers
- 7 access points
- 1 genset
- 3 VHF Two-way Portable Radios
- 11 IP Radios
- Various cables

22 December 2021

- Attended the Cordillera RDRRMC Response Clusters Emergency Meeting

PREPAREDNESS MEASURES FOR THE POSSIBLE EFFECTS OF TY ODETTE - ENHANCED AMIHAN (NORTHEAST MONSOON) IN THE CORDILLERA ADMINISTRATIVE REGION

17 December 2021

- Provision of free public Internet access in public places to augment emergency communication in various communities in the Cordillera.



Police Regional Office-Cordillera (PROCOR)

26 December 2021

- Augmentation of personnel from Abra PPO for the loading and hauling of Family Food Packs

23 December 2021

- Attended the OPLAN "BINNADANG" Core Group for Logistics Meeting

22 December 2021

- Attended the Cordillera RDRRMC Response Clusters Emergency Meeting
- Delivered donated cash/goods as relief assistance from PNP personnel in the region (estimated worth of Php 539,828.00) to Batangas Port through their Barangayanihan Help & Food Bank in Support to Victims of Typhoon "Odette" to be Donated to Region 7

PREPAREDNESS MEASURES FOR THE POSSIBLE EFFECTS OF TY ODETTE - ENHANCED AMIHAN (NORTHEAST MONSOON) IN THE CORDILLERA ADMINISTRATIVE REGION

17 December 2021

- PNP PROCOR personnel and capabilities/resources are on standby ready.
- On-call to extend assistance or response in case of emergencies and other eventualities.
- Inventory of SAR equipment.
- In close coordination with the Cordillera RDRRMC EOC and on stand-by mode for possible disaster operations, deployment and augmentation.



Bureau of Fire Protection- Cordillera (BFP-CAR)

23 December 2021

- Attended the OPLAN "BINNADANG" Core Group for Logistics Meeting

22 December 2021

- Attended the Cordillera RDRRMC Response Clusters Emergency Meeting

PREPAREDNESS MEASURES FOR THE POSSIBLE EFFECTS OF TY ODETTE - ENHANCED AMIHAN (NORTHEAST MONSOON) IN THE CORDILLERA ADMINISTRATIVE REGION

17 December 2021

- In close coordination with the Cordillera RDRRC EOC and on stand-by alert mode for possible disaster operations, deployment and augmentation



Department of Health- Cordillera (DOH-CAR)

23 December 2021

- On standby Health Quad Cluster Teams from DOH Retained Hospitals and CHD CAR ready for deployment, awaiting DOH Central Office notifications
- Centralized logistical and technical provision of assistance thru the operations division of the DOH CO
- pooling of funds and other assistance for binaddang activities on going

PREPAREDNESS MEASURES FOR THE POSSIBLE EFFECTS OF TY ODETTE - ENHANCED AMIHAN (NORTHEAST MONSOON) IN THE CORDILLERA ADMINISTRATIVE REGION

17 December 2021

- Monitoring of uneventful health and health-related incidents, in close coordination with the Cordillera RDRRC EOC.
- Activation and maintenance of 24/7 operation: Emergency Operation Center – for Non COVID and other concerns and Cordillera One Hospital Command Center – for COVID concerns
- Ensuring adequacy of prepositioned logistics and buffer stock to the Provincial Department Offices (PDOHOs): CAMPOLAS Kit, Hygiene Kits, First Aid Kits, WASH Commodities (Disinfectants, chlorine granules, aquatabs), and PPEs.
- Maintenance of close coordination with the Local Government Units and Disaster Risk Reduction and Management Councils at all levels for any untoward health events related to the typhoon.



Philippine Information Agency (PIA- CAR)

23 December 2021

- Attended the OPLAN "BINNADANG" Core Group for Logistics Meeting

22 December 2021

- Attended the Cordillera RDRRC Response Clusters Emergency Meeting
- Commits to assist in the information and advocacy drive

PREPAREDNESS MEASURES FOR THE POSSIBLE EFFECTS OF TY ODETTE - ENHANCED AMIHAN (NORTHEAST MONSOON) IN THE CORDILLERA ADMINISTRATIVE REGION

17 December 2021

- Continuous information dissemination on safety tips, public advisories, and road alerts in close coordination with the Cordillera RDRRC EOC.
- In close coordination with the Cordillera RDRRC EOC.



Mines and Geosciences Bureau CAR (MGB CAR)

PREPAREDNESS MEASURES FOR THE POSSIBLE EFFECTS OF TY ODETTE - ENHANCED AMIHAN (NORTHEAST MONSOON) IN THE CORDILLERA ADMINISTRATIVE REGION

17 December 2021

- ? Continuous dissemination of MGB List of Barangays Susceptible to Landslides and Flooding based on the DOST-PAGASA Rainfall Data

Tactical Operations Group 1 (TOG 1), PAF



26 December 2021

- Hauling of donations and other relief assistance to be transported to Clark Airbase
- Hauling of 1,061 FFPs to be transported to Clark Airbase

24 December 2021

- Participated the OPLAN BINNADANG Core Group for Logistics Meeting
- Coordinated with concerned agencies for the transportation of relief assistance from Abra and Baguio City to Clark

23 December 2021

- Attended the OPLAN "BINNADANG" Core Group for Logistics Meeting

22 December 2021

- Teams on-standby at Clark Airbase, ready to provide support on aerial transport of augmentations
- Continuous coordination with concerned agencies

PREPAREDNESS MEASURES FOR THE POSSIBLE EFFECTS OF TY ODETTE - ENHANCED AMIHAN (NORTHEAST MONSOON) IN THE CORDILLERA ADMINISTRATIVE REGION

17 December 2021

- On standby for possible response augmentation.

7IIB, 7ID, PA

26 December 2021

- Augmented transportation resource and manpower for the hauling and delivery of FFPs from Abra to Clark

24IB, 7ID, PA

26 December 2021

- Augmented transportation resource and manpower for the hauling and delivery of FFPs from Abra to Clark

Active 14th CAR RCDG, ARESKOM, PA

PREPAREDNESS MEASURES FOR THE POSSIBLE EFFECTS OF TY ODETTE - ENHANCED AMIHAN (NORTHEAST MONSOON) IN THE CORDILLERA ADMINISTRATIVE REGION

17 December 2021

- On heightened alert and continuously monitoring the area of responsibility.



Department of Agriculture CAR (DA CAR)

22 December 2021

- Attended the Cordillera RDRMC Response Clusters Emergency Meeting
- Preparing for the solicitation of food items for donation

PREPAREDNESS MEASURES FOR THE POSSIBLE EFFECTS OF TY ODETTE - ENHANCED AMIHAN (NORTHEAST MONSOON) IN THE CORDILLERA ADMINISTRATIVE REGION

17 December 2021

- ? Continuous information dissemination of PAGASA Advisory to APCOs, LGUs, and farmer leaders for them to disseminate the information to the community and local farmers for their farm operation activities. Harvest if possible matured crops before the crops will be damaged due to the continuous rains.
- ? Regular coordination with APCOs to send weather condition in their respective province, monitor status and possible effects of the weather disturbance.



Department of Tourism

22 December 2021

- Attended the Cordillera RDRRMC Response Clusters Emergency Meeting
- To facilitate the conduct of fundraising for the affected communities of Odette



Department of Education - CAR

22 December 2021

- Attended the Cordillera RDRRMC Response Clusters Emergency Meeting
- Provided cash assistance channeled to Dep-Ed CO



Abra Provincial DRRM Council

PREPAREDNESS MEASURES FOR THE POSSIBLE EFFECTS OF TY ODETTE - ENHANCED AMIHAN (NORTHEAST MONSOON) IN THE CORDILLERA ADMINISTRATIVE REGION

17 December 2021

- Heightened alert status to ensure the readiness of response teams in case of any untoward incident within the Area of Responsibility.



Apayao Provincial DRRM Council

22 December 2021

- Committed Php 700,000 cash donation to be directly downloaded to 7 seven affected LGUs (Surigao Del Norte, Dinagat Island, Southern Leyte, Bohol, Cebu, Negros Oriental and Palawan with 100,000 for each province)

PREPAREDNESS MEASURES FOR THE POSSIBLE EFFECTS OF TY ODETTE - ENHANCED AMIHAN (NORTHEAST MONSOON) IN THE CORDILLERA ADMINISTRATIVE REGION

17 December 2021

- Heightened alert status to ensure the readiness of response teams in case of any untoward incident within the Area of Responsibility.
- Maintains the RED Alert Status of the Provincial DRRMC for continuous monitoring for COVID19



Benguet Provincial DRRM Council

PREPAREDNESS MEASURES FOR THE POSSIBLE EFFECTS OF TY ODETTE - ENHANCED AMIHAN (NORTHEAST MONSOON) IN THE CORDILLERA ADMINISTRATIVE REGION

17 December 2021

- Heightened alert status to ensure the readiness of response teams in case of any untoward incident within the Area of Responsibility.
- ? Continuous communication with the different municipalities for updates.



Baguio City DRRM Council

23 December 2021

- Baguio City Council approved an ordinance allocating the amount from the City Disaster Risk Reduction and Management Office's Quick Response Fund of the city's 2021 annual budget amounting to Php 5 million as financial assistance to 44 municipalities and cities devastated by typhoon Odette.

PREPAREDNESS MEASURES FOR THE POSSIBLE EFFECTS OF TY ODETTE - ENHANCED AMIHAN (NORTHEAST MONSOON) IN THE CORDILLERA ADMINISTRATIVE REGION

17 December 2021

- Heightened alert status to ensure the readiness of response teams in case of any untoward incident within the Area of Responsibility.



Ifugao Provincial DRRM Council

PREPAREDNESS MEASURES FOR THE POSSIBLE EFFECTS OF TY ODETTE - ENHANCED AMIHAN (NORTHEAST MONSOON) IN THE CORDILLERA ADMINISTRATIVE REGION

17 December 2021

- Heightened alert status to ensure the readiness of response teams in case of any untoward incident within the Area of Responsibility.
- ? Regular updating and issuance of public advisories through text-blasts system and various social media platforms.



Kalinga Provincial DRRM Council

22 December 2021

- Committed Php300,000 donation to be channeled through OCD.

PREPAREDNESS MEASURES FOR THE POSSIBLE EFFECTS OF TY ODETTE - ENHANCED AMIHAN (NORTHEAST MONSOON) IN THE CORDILLERA ADMINISTRATIVE REGION

17 December 2021

- Heightened alert status to ensure the readiness of response teams in case of any untoward incident within the Area of Responsibility.



Mountain Province DRRM Council

PREPAREDNESS MEASURES FOR THE POSSIBLE EFFECTS OF TY ODETTE - ENHANCED AMIHAN (NORTHEAST MONSOON) IN THE CORDILLERA ADMINISTRATIVE REGION

17 December 2021

- Heightened alert status to ensure the readiness of response teams in case of any untoward incident within the Area of Responsibility.
- ? Regular updating and issuance of public advisories through text-blasts system and various social media platforms.
- ? Continuous coordination with Municipal DRRM Office for their preparedness measures and for any possible response operations.

Paracelis Municipal DRRM Council

22 December 2021

- Attended the Cordillera RDRMC Response Clusters Emergency Meeting
- Currently conducting fund raising for turnover to OCD

NCR

Makati DRRMO

- Rescue boat and crew deployed near Guadalupe Ferry Station
- Ambu teams on alert at Makati DRRMO Rescue Base in Guadalupe Viejo
- Makati DRRM OpCen on alert and closely monitoring the area through CCTVs

PNP-Makati

- Deployed mobile cars and crew for location monitoring in the following areas Guadalupe Ferry station, along J. P. Rizal Ext/ San Jose Creek, Guadalupe Viejo Cloverleaf Park, Makati - Mandaluyong Bridge, Valenzuela Ferry Station, Santiago and Cua Park/ Globe Events Ground Makati Circuit
- Deployed motorcycle riders for area monitoring along the stretch of Pasig River from Guadalupe Ferry Station to Makati Circuit
- Deloyed SWAT for area monitoring
- Deployed intel personnel for covert monitoring

METROPOLITAN MANILA DEVELOPMENT AUTHORITY (MMDA)

- Prepositioning of Search and Rescue (SAR) Team in the Province of Sorsogon in the anticipation of TS Odette's Landfall
- On 20 December 2021, 7 pax SRR team will be deployed to Cebu and Bohol with generator, chainsaws, and water purifiers
- On 19 December 2021, 47 pax SRR team will go to Matnog, Samar, Leyte, and Bohol with a 15kva generator, sewerage jet flusher, dump truck, military truck, coaster, pick-up truck, and ambulance. (via Viber MM DRRMO)
- Assisted in distribution of relief goods at Brgy. Magallanes, Isla Limasawa, Southern Leyte.
- Conducted road clearing operations at Barangays Hantag, Malapoc Sur, Brgy. Matin- Aw Sur and Matin-Aw Norte, Maasin City Southern Leyte
- Deployed Clearing Team 2 in Brgys. Pangl, Libas, Taa, and Unyon.
- Deployed Water Purification Team in Brgys. Combado (3,639 gallons) and Lib-og (1,215 gallons).
- Deployed Water Purification Team in Brgy.s Asuncion (2,205 gallons), Ibarra (540 gallons), and Tagnipa (1,269 gallons) on 22 December 2021.

OFFICE OF CIVIL DEFENSE NATIONAL CAPITAL REGION (OCD-NCR)

- Continuously disseminates weather advisories and updates via email, Viber, Busybee, and social media
- Continuously disseminates MGB Geohazard advisory via email and Viber
- Issued MMDRRMC Memo No 65 re Preparedness Measures for tropical Cyclone "Odette".
- As of 13 0900H December 2021, conducted initial Pre-Disaster Risk Assessment Meeting with MMDRRMC Member Agencies and Local Government Units.
- As of 15 0830H December 2021, conducted second Pre-Disaster Risk Assessment Meeting with MMDRRMC Member Agencies and Local Government Units.

PHILIPPINE ATMOSPHERIC GEOPHYSICAL SERVICES ADMINISTRATION (PAGASA)

- Continuous dissemination of weather advisories, warnings, and tropical cyclones bulletins.

MANDALUYONG CITY

- Conducted PDRA on 15 December 2021, 2PM.
- Continuous monitoring of weather updates from PAGASA-DOST.
- Placed the Barangays and CDRMO Response Cluster on standby.
- Activated ICS Team.
- Standby Response Assets.
- Disseminated weather bulletins to DRRMC and BDRRMCs.

PARAÑAQUE CITY

- Disseminates advisories and PAGASA bulletins through social media accounts.
- Continuous coordination with 16 barangay DRRMs Committees regarding possible effects of Tropical Cyclone Odette.
- WaSAR team is on standby alert.
- Response Team on standby.
- Taskforce on standby for de-clogging, disposal of waste, and trimming of trees.
- Motorpool team on stanby alert. Ocular visit of flood prone areas and waterways.
- SAR Team is on standby alert for possible rescue operations.
- Central Fire Station has teams from five (5) substations are on standby alert. Teams will monitor waterways and flood prone areas.
- Medical Teams on standby alert.

- City DRRM member agencies and response clusters are likewise advised of the weather system.
- Coordinated with DILG Parañaque for Operations Listo Checklist.
- Participated in the initial PDRA Meeting last 13 December 2021 and Second PDRA Meeting on 15 December 2021 wherein NCR is activated from standby to ALPHA (Low-Risk) Protocol.

OFFICE OF CIVIL DEFENSE NATIONAL CAPITAL REGION (OCD-NCR)

- ? Monitor updates from NCR LGUs re deployment and donation to affected areas of TY Odette
- ? Assist in the coordination of the teams deployed for TY Odette and the hauling of donations bound to Vis-Min from NCR LGUs

QUEZON CITY

- Passed a QC DRRMC Resolution No 5 s 2021 adopting 5th class municipality (10 municipalities) in Southern Leyte amounting to Php10million worth of assistance.

MANILA

(via Viber MM DRRMO)

- Deployed 7-man team to Cebu. Checked in last December 21, 2021 in the ICP with 2 pcs chainsaw and hydroelectric combi tool
- Prepositioned 200 outdoor partition tents with roof for donation to Surigao City

QC DRRMO

- Maintains 24/7 monitoring with sixteen (16) duty personnel.
- Disseminate timely advisories and PAG-ASA bulletins thru social media account <https://www.facebook.com/qcdrmc/>
- Monitoring of localized thunderstorms and isolated rains, rainfall amount, Intensity, and water levels per district.
- Continues monitoring of CCTV placed on hazard prone areas.
- Dissemination of weather forecast, heat index and other PAG-ASA related advisories.
- Continues coordination with local fire and police department for any untoward incidents.
- Issued a Yellow alert for strict monitoring of any untoward incident due to the possible effects of Typhoon Odette as of 0800H on December 15,2021.
- Conducted Pre-Disaster Risk Assessment briefing to Cluster Members at 1300H on December 15, 2021.
- Continuous operations on COVID-19 patient transport.
- Deployment of one (1) ambulance per district situated in satellite offices.
- Logistical distribution of Non-food items

San Juan DRRMO

- On standby protocol.
- The City Emergency Disaster Operations Center (CEDOC) is continuously monitoring all weather systems to get the latest information and dissemination of relevant updates relating to Tropical Storm Odette {RAI}.
- An Incident Command Post will be established at the San Juan City Hall L/G parking area if weather conditions deem it necessary.
- Emergency vehicles with medical and rescue tools/ equipment will be prepositioned at designated staging areas for immediate deployment.