

Situational Report No. 13 for Typhoon "ODETTE" (2021)

26 December 2021, 8:00 AM

PRE-EMPTIVE EVACUATION



AFFECTED POPULATION



STATUS OF EVACUATION



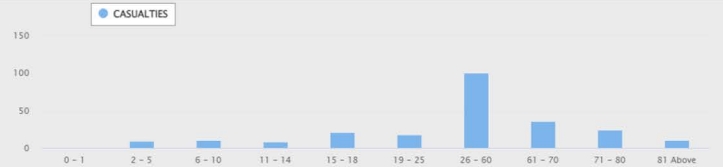
DISPLACEMENT TREND



CASUALTIES



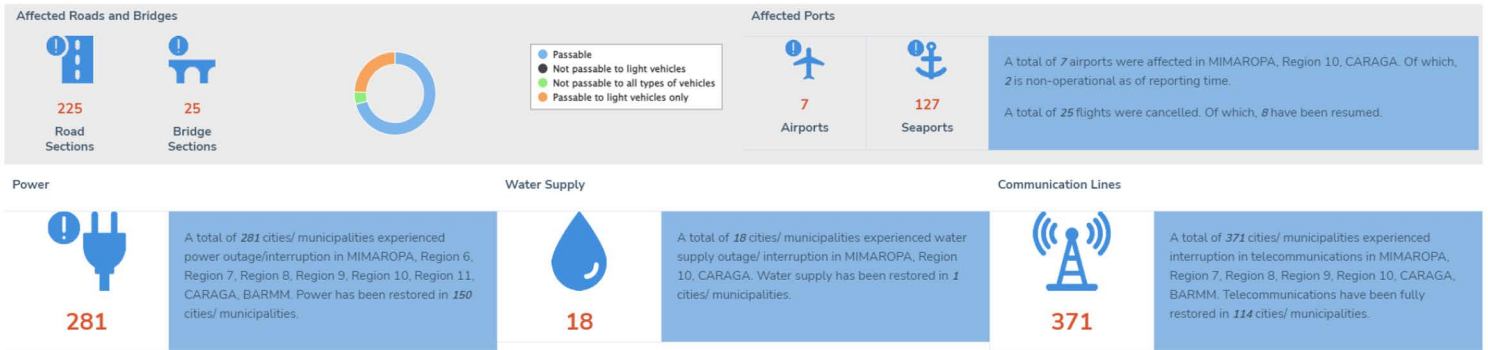
BREAKDOWN OF CASUALTIES PER SEX AND AGE GROUP



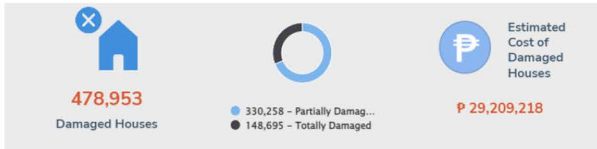
RELATED INCIDENTS



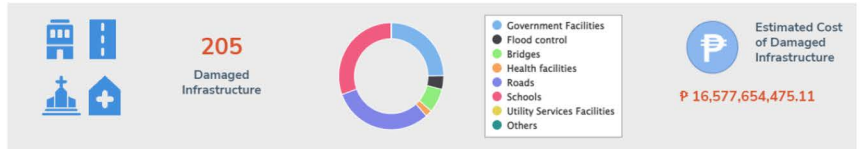
STATUS OF LIFELINES



DAMAGED HOUSES



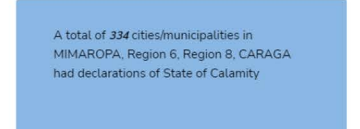
DAMAGE TO INFRASTRUCTURE



DAMAGE TO AGRICULTURE



STATE OF CALAMITY



SUSPENSION OF CLASS AND WORK



ASSISTANCE PROVIDED





REPUBLIC OF THE PHILIPPINES
NATIONAL DISASTER RISK REDUCTION AND MANAGEMENT COUNCIL

National Disaster Risk Reduction and Management Center, Camp Aguinaldo, Quezon City, Philippines

Situational Report for TC ODETTE (2021)

SitRep No. 13 for Typhoon ODETTE (2021)

December 26, 2021 08:00 am

Typhoon "ODETTE" Landfalls:

1:30 PM, 16 December 2021 in Siargao Island, Surigao del Norte
3:10 PM, 16 December 2021 in Cagdianao, Dinagat Islands
4:50 PM, 16 December 2021 in Liloan, Southern Leyte
5:40 PM, 16 December 2021 in Padre Burgos, Southern Leyte
6:30 PM, 16 December 2021 in Pres Carlos Garcia, Bohol
7:30 PM, 16 December 2021 in Bien Unido, Bohol
10:00 PM, 16 December 2021 in Carcar, Cebu
12:00 AM, 17 December 2021 in La Libertad, Negros Oriental
5:00 PM, 17 December 2021 in Roxas, Palawan.

14 December 2021

At 11:00 PM, Severe Tropical Storm "RAI" entered the PAR and was named "ODETTE". It has a maximum sustained winds of 100 km/h near the center, gustiness of up to 125 km/h, and central pressure of 985 hPa, moving West Northwestward at 15 km/h.

Tropical Cyclone Warning Signal (TCWS) No. 1 was issued over the southeastern portion of Eastern Samar; Dinagat Islands, the eastern portion of Surigao del Norte including Siargao and Bucas Grande Islands, and the northern portion of Surigao del Sur.

15 December 2021

At 5:00 AM, "ODETTE" slightly intensifies and is nearing Typhoon category in strength. It has a maximum sustained winds of 110 km/h near the center, gustiness of up to 135 km/h, and central pressure of 980 hPa, moving West Northwestward at 25 km/h.

TCWS No. 1 was raised over Northern Samar, Eastern Samar, Samar, Biliran, Leyte, Southern Leyte, Bohol, and the northern and central portions of Cebu including Bantayan and Camotes Islands, Dinagat Islands, Surigao del Norte, Surigao del Sur, Agusan del Norte, Agusan del Sur, Camiguin, and the eastern portion of Misamis Oriental.

At 8:00 AM, "ODETTE" intensifies into a typhoon as it moves westward over the Philippine Sea east of Mindanao. It has a maximum sustained winds of 120 km/h near the center, gustiness of up to 150 km/h, and central pressure of 975 hPa.

TCWS No. 2 was issued over the eastern portion of Surigao del Norte and Surigao del Sur.

TCWS No. 1 was issued over Sorsogon, Masbate including Ticao Island, the southern portion of Romblon, Eastern Samar, Northern Samar, Samar, Leyte, Biliran, Southern Leyte, Bohol, Cebu, Negros Oriental, Negros Occidental, Siquijor, Iloilo, Capiz, Aklan, Antique, Guimaras, Agusan del Sur, Agusan del Norte, the rest of Surigao del Norte, Dinagat Islands, the northern portion of Bukidnon, Misamis Oriental, Camiguin, the northern portion of Misamis Occidental, and the northern portion of Zamboanga del Norte, Agusan del Sur, Agusan del Norte, the rest of Surigao del Norte, Dinagat Islands, the northern portion of Bukidnon, Misamis Oriental, Camiguin, the northern portion of Misamis Occidental, and the northern portion of Zamboanga del Norte.

At 4:00 PM, TY "ODETTE" further intensified while moving westward over the Philippine Sea.

As of 7:00 PM, the center of TY "ODETTE" was estimated based on all available data at 535 km East of Surigao City, Surigao del Norte or 445 km East of Hinatuan, Surigao del Sur.

As of 11:00PM, TY "ODETTE" was estimated at 470 km East of Surigao City, Surigao del Norte. TCWS No. 3 was issued over Dinagat Islands, Surigao del Norte, the northern portion of Agusan del Norte, and the northern portion of Surigao del Sur.

TCWS No. 2 was issued over the southeastern portion of Masbate, the central and southern portions of Eastern Samar, the central and southern portions of Samar, Biliran, Leyte, Southern Leyte, Cebu, Bohol, Negros Oriental, Siquijor, Negros Occidental, Guimaras, and the eastern portion of Iloilo, the rest of Surigao del Sur, the rest of Agusan del Norte, Agusan del Sur, the northern portion of Bukidnon, the eastern and central portions of Misamis Oriental, and Camiguin

TCWS No. 1 was issued over Catanduanes, Camarines Sur, Albay, Sorsogon, the rest of Masbate including Ticao and Buriyas Islands, Marinduque, Romblon, the southern portion of Quezon, the southern portion of Batangas, Oriental Mindoro, Occidental Mindoro, and the northern and central portions of Palawan, including Calamian, Cagayancillo and Cuyo Islands, Northern Samar, the rest of Eastern Samar, the rest of Samar, Aklan, Antique, Capiz, and the rest of Iloilo, the northern portion of Davao Oriental, the northern portion of Davao de Oro, the northern portion of Davao del Norte, the rest of Misamis Oriental, Misamis Occidental, the central portion of Bukidnon, the northern portion of Lanao del Norte, the northern portion of Lanao del Sur, the northern portion of Zamboanga del Norte, and the northern portion of Zamboanga del Sur.

16 December 2021

At 2:00 AM, TY "ODETTE" maintained its strength as it approached the waters off to the east of CARAGA region.

At 8:00 AM, "ODETTE" rapidly intensified as it continued to approach the vicinity of Dinagat Islands and Siargao-Bucas Grande Islands. It has maximum sustained winds of 165 km/h near the center, gustiness of up to 205 km/h, and central pressure of 950 hPa.

At 11:00 AM, TY "ODETTE" intensified further as it endangered the Bucas Grande-Siargao Islands and Dinagat Islands.

TCWS No. 4 was issued over Southern Leyte, and the eastern portion Bohol, Dinagat Islands, Surigao del Norte including Siargao and Bucas Grande Islands.

TCWS No. 3 was issued the southern portion of Leyte, the southern and central portions of Cebu, the rest of Bohol, Negros Oriental, Siquijor, the southern and central portions of Negros Occidental, and Guimaras, northern portion of Agusan del Norte, and the northern portion of Surigao del Sur.

TCWS No. 2 was issued over the southern portion Albay, Sorsogon, Masbate including Ticao and Buriyas Islands, Romblon, the central and southern portions of Oriental Mindoro, the central and southern portions of Occidental Mindoro Palawan, Northern Samar, Eastern Samar, Samar, Biliran, the rest of Leyte, the rest of Cebu, the rest of Negros Occidental, Iloilo, Capiz, Aklan, and Antique, the rest of Surigao del Sur, Agusan del Sur, the rest of Agusan del Norte, the extreme northern portion of Zamboanga del Norte, the extreme northern portion of Zamboanga del Sur, Misamis Occidental, the northern portion of Lanao del Norte, Misamis Oriental, Camiguin, the northern portion of Bukidnon and the northern portion of Lanao del Sur.

TCWS No. 1 was issued over Catanduanes, Camarines Norte, Camarines Sur, the rest of Albay, Marinduque, the southern portion of Quezon, Batangas, the rest of Oriental Mindoro, the rest of Occidental Mindoro, the rest of mainland Palawan including Balabac and Kalayaan Islands, The northern portion of Davao Oriental, the northern portion of Davao de Oro, the northern portion of Davao del Norte, the rest of Bukidnon, the rest of Lanao del Norte, the rest of Lanao del Sur, the rest of northern portion of Zamboanga del Norte, the rest of northern portion of Zamboanga del Sur, and the northern portion of Zamboanga Sibugay.

At 8:00 PM, TY "ODETTE" slightly weakened while traversing the northern portion of Bohol. At 10:00 PM, "ODETTE" further weakened and made landfall in the vicinity of Carcar, Cebu. It has maximum sustained winds of 175 km/h near the center, gustiness of up to 240 km/h, and central pressure of 935 hPa.

17 December 2021

As of 1:00 AM, the center of the eye of Typhoon "ODETTE" was located based on all available data in the vicinity of Ilog,

Negros Occidental with Maximum sustained winds of 175 km/h near the center, gustiness of up to 240 km/h, and central pressure of 935 hPa.

Tropical Cyclone Wind Signal No. 4 was hoisted in the northern portion of Negros Oriental, and the southern portions of Negros Occidental

TCWS No. 3 was raised in the northern portion of Palawan including Cagayancillo and Cuyo Islands, the rest of Negros Oriental, the central portion of Negros Occidental, the southern portion of Cebu, Guimaras, the southern portion of Iloilo, and the southern portion of Antique.

TCWS No. 2 was raised in Sorsogon, Masbate including Ticao and Burias Islands, Romblon, Oriental Mindoro, Occidental Mindoro, and the rest of Palawan including Calamian and Kalayaan Islands, the western portion of Northern Samar, Samar, Biliran, Leyte, the western portion of Southern Leyte, the rest of Negros Occidental, the rest of Cebu including Camotes and Bantayan Islands, Bohol, and Siquijor, the extreme northern portion of Zamboanga del Norte and the northern portion of Misamis Occidental.

TCWS No. 1 was raised in Catanduanes, Camarines Norte, Camarines Sur, Albay, Marinduque, the southern portion of Quezon and Batangas, the rest of Northern Samar, Eastern Samar, and the rest of Southern Leyte, Dinagat Islands, Surigao del Norte, the northern portion of Surigao del Sur, Agusan del Norte, the northern portion of Agusan del Sur, Misamis Oriental, Camiguin, the northern portion of Bukidnon, Lanao del Norte, the rest of Misamis Occidental, the northern portion of Lanao del Sur, the rest of northern portion of Zamboanga del Norte, the northern portion of Zamboanga del Sur, and the northern portion of Zamboanga Sibugay.

At 4:00 AM, the center of the eye of TY "ODETTE" was located at 75 km Southwest of Iloilo City, with maximum sustained winds of 155 km/h near the center, gustiness of up to 235 km/h, and central pressure of 950 hPa.

TCWS No. 3 was raised over the northern portion of Palawan including Cagayancillo and Cuyo Islands, Guimaras, the southern portion of Iloilo, the southern portion of Antique, the central and southern portions of Negros Occidental, and the central portion of Negros Oriental.

TCWS No. 2 was raised over the southern portion of Oriental Mindoro, the southern portion of Occidental Mindoro, Romblon, the southern portion of Masbate, and the central portion of Palawan including Kalayaan and Calamian Islands, Aklan, Capiz, the rest of Antique, the rest of Iloilo, the rest of Negros Oriental, the rest of Negros Occidental, Cebu, Siquijor, and the western portion of Bohol.

TCWS No. 1 was raised over Catanduanes, Camarines Norte, Camarines Sur, Albay, Sorsogon, the rest of Masbate including Ticao and Burias Islands, Marinduque, the southern portion of Quezon, the rest of Occidental Mindoro including Lubang Islands, the rest of Oriental Mindoro, the rest of Palawan, Batangas, Eastern Samar, Samar, Northern Samar, Biliran, Leyte, Southern Leyte, and the rest of Bohol, Dinagat Islands, Surigao del Norte, Agusan del Norte, Misamis Oriental, Camiguin, Lanao del Norte, Misamis Occidental, the northern portion of Zamboanga del Norte, and the northern portion of Zamboanga del Sur.

At 7:00 AM, the center of the eye of Typhoon "ODETTE" was located 155 km West Southwest of Iloilo City or 90 km South Southeast of Cuyo, Palawan.

TCWS No. 3 was hoisted in the northern portion of Palawan including Cagayancillo and Cuyo Islands; and Visayas in Guimaras, the southern portion of Iloilo, and the southern portion of Antique.

TCWS No. 2 was raised over Oriental Mindoro, the southern portion of Occidental Mindoro, the western portion of Romblon, and the central portion of Palawan including Kalayaan and Calamian Islands; and Visayas in Aklan, Capiz, the rest of Iloilo, the rest of Antique, Guimaras, Negros Oriental, Negros Occidental, and the southern portion of Cebu.

TCWS No. 1 was hoisted in the western portion of Camarines Sur, Albay, Sorsogon, Masbate including Ticao and Burias Islands, Marinduque, the southern portion of Quezon, the rest of Occidental Mindoro including Lubang Islands, the rest of Oriental Mindoro, the rest of Palawan, the rest of Romblon, and Batangas; Visayas in the western portion of Northern Samar, the western portion of Samar, Bohol, Biliran, Leyte, the western portion of Southern Leyte, the rest of Cebu including Bantayan and Camotes Islands, and Siquijor; and Mindanao in the northern portion of Zamboanga del Norte, and the northern portion of Misamis Occidental.

As of 10:00 AM, the center of the eye of Typhoon "ODETTE" was located at 90 km South Southwest of Cuyo, Palawan with maximum sustained winds of 155 km/h near the center, gustiness of up to 215 km/h, and central pressure of 955 hPa.

TCWS No. 3 was raised in Luzon particularly in the northern portion of Palawan including Cagayancillo and Cuyo Islands; Visayas in the southern portion of Iloilo, and the southern portion of Antique.

TCWS No. 2 was raised in Luzon particularly in the southern portion of Oriental Mindoro, the southern portion of Occidental Mindoro, the western portion of Romblon, and the central portion of Palawan including Kalayaan, and Calamian Islands; Visayas in Aklan, Capiz, the rest of Iloilo, the rest of Antique, Guimaras, the northern and central portions of Negros Oriental, and Negros Occidental.

TCWS No. 1 was raised in Luzon particularly in Masbate including Ticao and Burias Islands, Marinduque, the southern portion of Quezon, the rest of Occidental Mindoro including Lubang Islands, the rest of Oriental Mindoro, the rest of Palawan, the rest of Romblon, and Batangas; Visayas in Cebu including Bantayan and Camotes Islands, Bohol, Biliran, the western portion of Leyte, the western portion of Southern Leyte, and Siquijor; and Mindanao in the northern portion of Zamboanga del Norte, and the northern portion of Misamis Occidental.

Tropical Cyclone Wind Signals hoisted in areas that are no longer listed herein were lifted.

At 1:00 PM, the center of the eye of Typhoon "ODETTE" was located 130 km Southwest of Cuyo, Palawan or 155 km East Northeast of Puerto Princesa City, Palawan.

TCWS No. 3 was raised in the northern portion of Palawan including Cagayancillo and Cuyo Islands.

TCWS No. 2 was raised over southern portion of Oriental Mindoro, the southern portion of Occidental Mindoro, and the central portion of Palawan including Kalayaan and Calamian; Visayas - the southwestern portion of Negros Occidental, Antique, the northwestern and western portions of Aklan, the southwestern portion of Capiz, the central and southern portions of Iloilo, and Guimaras

TCWS No. 1 was also raised in Batangas, the southeastern portion of Quezon, Marinduque, Masbate, and Romblon; Visayas in the western portion of Bohol, Siquijor, Cebu including Bantayan Islands, the rest of Negros Occidental, Negros Oriental, the rest of Capiz, the rest of Iloilo, and the rest of Aklan; and Mindanao - the northern portion of Zamboanga del Norte, and the northern portion of Misamis Occidental.

Tropical Cyclone Wind Signals hoisted in areas that are no longer listed herein were lifted.

At 4:00 PM, the center of the eye of Typhoon "ODETTE" was located based on all available data over the coastal waters of San Vicente, Palawan with Maximum sustained winds of 150 km/h near the center, gustiness of up to 205 km/h, and central pressure of 960 hPa.

At 5:00 PM, "ODETTE" weakened slightly and made landfall over Roxas, Palawan.

TCWS No. 3 was raised in the northern portion of Palawan, No. 2 in the central portion of Palawan including Kalayaan, Calamian, Cuyo, and Cagayancillo Islands, and No. 1 in Luzon particularly in Oriental Mindoro, Occidental Mindoro, and the western portion of Romblon, and the rest of Palawan; and Visayas in Aklan, Capiz, Iloilo, Antique, the western portion of Negros Occidental, and Guimaras.

At 7:00 PM, the center of the eye of Typhoon "ODETTE" was located over the coastal waters of San Vicente, Palawan or 85 km North of Puerto Princesa City moving Westward northwestward at 30 km/h with maximum sustained winds of 150 km/h near the center, gustiness of up to 205 km/h, and central pressure of 960 hPa.

TCWS No. 3 was raised in the northern portion of Palawan including Kalayaan Islands, No. 2 in the central portion of Palawan (Narra, Sofronio Española, Quezon, Aborlan, Rizal, Brooke's Point) including Calamian, Cuyo, and Cagayancillo Islands, and No. 1 over the rest of Palawan.

As of 10:00 PM, the center of the eye of Typhoon "ODETTE" was located 105 km Northwest of Puerto Princesa City, Palawan. At 11:00 PM, Typhoon "ODETTE" maintains its strength while moving towards the Kalayaan Islands.

TCWS No. 3 was raised in the northern portion of Palawan including Kalayaan Islands, No. 2 in the central portion of Palawan including Calamian Islands, and No. 1 to the rest of Palawan including Cuyo and Cagayancillo Islands

18 December 2021

At 2:00 AM, "ODETTE" decelerated while moving West Northwestward towards the Kalayaan Islands.

TCWS No. 3 was raised in the central portion of Palawan (Puerto Princesa City, San Vicente) including Kalayaan Islands, No. 2 in the northern and southern portions of Palawan including Calamian Islands, and No. 1 to the rest of Palawan including Cuyo and Cagayancillo Islands.

At 5:00 AM, Typhoon "ODETTE" maintains its strength and is now threatening the Kalayaan Islands.

TCWS No. 3 was still hoisted in Kalayaan Islands, No. 2 in the central portion of Palawan, and No. 1 over the rest of mainland Palawan including Calamian Islands.

Tropical Cyclone Wind Signals hoisted in areas that are no longer listed herein were lifted.

At 11:00 AM, "ODETTE" slightly intensified as it endangered the Kalayaan Islands.

TCWS No. 3 was raised in Kalayaan Islands and No. 1 in the western portion of Palawan (San Vicente, Puerto Prinsesa City, Aborlan, Quezon, Rizal, Taytay, and El Nido).

Tropical Cyclone Wind Signals hoisted in areas that are no longer listed herein were lifted.

At 12:40 PM, Typhoon "ODETTE" left the Philippine Area of Responsibility.

At 4:00PM, the center of the eye of Typhoon "ODETTE" was located over the coastal waters of Pag-asa Island, Kalayaan, Palawan (outside the PAR)

TCWS No. 3 remained hoisted in Kalayaan Islands and other TCWS was lifted.

At 10:00 PM, the center of the eye of Typhoon "ODETTE" was located 180 km Northwest of Pag-asa Island, Kalayaan, Palawan (outside the PAR).

At 11:00 PM, TCWS in Kalayaan Islands was downgraded to No. 2.

19 December 2021

Typhoon "ODETTE" continued to intensify over the West Philippine Sea.

At 4:00 AM, The center of the eye of Typhoon "ODETTE" was located at 320 km Northwest of Pag-asa Island, Kalayaan, Palawan (outside the PAR) with maximum sustained winds of 195 km/h near the center, gustiness of up to 240 km/h, and central pressure of 915 hPa.

TCWS in Kalayaan Islands downgraded to No. 1.

At 10:00 AM, the center of the eye of Typhoon "ODETTE" was located 430 km Northwest of Pag-asa Island, Kalayaan, Palawan (outside the PAR).

All Tropical Cyclone Wind Signals hoisted were lifted.

RELATED INCIDENTS

The following incidents were reported in some areas of Region 2, CALABARZON, MIMAROPA, Region 5, Region 6, Region 7, Region 8, Region 9, Region 10, Region 11, Region 12, CARAGA, BARMM, NCR.

REGION	Uprooted Tree	Fallen Tree	Missing Fishermen	Drowning	Maritime Incident	Landslide (Rain-Induced)	Debris Flow	Flooded Areas			Fallen Electrical Post	Electrical Post Fire / Busted Transformer	Busted Water Pipe	Structural Fire	Submerged Fishing Boats	Fallen Trees, Debris and Electric Poles	Fallen Debris and Electric Poles	Collapsed Structure	Flashflood
								Flooded	Subsided	Receding									
Total	2	27	1	5	1	28	1	5	75	16	5	2	1	1	1	2	1	2	1
MIMAROPA	2	27	1	5	1	12	1	0	19	0	5	2	1	1	1	0	0	0	0
Region 5	0	0	0	0	0	0	0	0	16	0	0	0	0	0	0	0	0	0	0
Region 6	0	0	0	0	0	0	0	0	6	0	0	0	0	0	0	0	0	0	0
Region 8	0	0	0	0	0	10	0	0	0	0	0	0	0	0	0	2	1	0	0
Region 9	0	0	0	0	0	0	0	0	0	0	0	0	0	0	0	0	0	2	0
Region 11	0	0	0	0	0	1	0	0	0	0	0	0	0	0	0	0	0	0	0
Region 12	0	0	0	0	0	0	0	0	17	3	0	0	0	0	0	0	0	0	0
CARAGA	0	0	0	0	0	4	0	0	16	11	0	0	0	0	0	0	0	0	0
BARMM	0	0	0	0	0	1	0	5	1	2	0	0	0	0	0	0	0	0	1

AFFECTED POPULATION

Affected Barangays	5,908
Affected Families	1,012,997
Affected Persons	3,952,880
No. of ECs	1,198
Displaced Families inside ECs	64,231
Displaced Persons inside ECs	276,037
Displaced Families outside ECs	74,810
Displaced Persons outside ECs	270,063
Affected Regions	MIMAROPA, Region 5, Region 6, Region 7, Region 8, Region 9, Region 10, Region 11, Region 12, CARAGA, BARMM

CASUALTIES

CONFIRMED	
DEAD	54
INJURED/ILL	73
MISSING	10

REPORTED (FOR VALIDATION)	
DEAD	324
INJURED/ILL	669
MISSING	50

TOTAL REPORTED	

DEAD	378
INJURED/ILL	742
MISSING	60

ROADS AND BRIDGES

	NOT PASSABLE		PASSABLE (previously reported as not passable)	
	ROADS	BRIDGES	ROADS	BRIDGES
GRAND TOTAL	9	3	216	22
MIMAROPA	0	2	19	6
Region 6	0	0	43	1
Region 7	7	1	60	5
Region 8	0	0	54	8
Region 10	1	0	20	1
CARAGA	1	0	20	1

POWER

A total of 281 cities/municipalities experienced power interruption/outage. Of which, power supply in 150 cities/municipalities were already restored.

WATER SUPPLY

A total of 18 cities/municipalities experienced water supply interruption/outage. Of which, water supply in 1 cities/municipalities were already restored.

COMMUNICATION LINES

There are 371 areas in MIMAROPA, Region 7, Region 8, Region 9, Region 10, CARAGA, BARMM which are still experiencing communication outage/issues.

Region	No of Areas	
	Without Communication	Restored Communication Lines
GRAND TOTAL	371	114
MIMAROPA	34	35
Region 7	2	0
Region 8	1	2
Region 9	213	0
Region 10	2	5
CARAGA	3	0
BARMM	116	72

STATUS OF AIRPORTS

A total of 7 airports were reported non-operational. Of which, 5 ports already resumed operations in MIMAROPA, Region 10.

STATUS OF FLIGHTS

A total of 25 domestic flights and 0 international flights were cancelled. Of which, 8 domestic flights and 0 international flights already have resumed.

STATUS OF SEAPORTS

A total of 127 ports were reported non-operational or have suspended trips. Of which, 73 ports resumed operations in CALABARZON, MIMAROPA, Region 5, Region 7, Region 9, Region 10, CARAGA.

STRANDED PASSENGERS, ROLLING CARGOES, VESSELS, MBCAS

A total of 1353 passengers, 697 rolling cargoes, 4 vessels, and 0 motorbancas were stranded in MIMAROPA, Region 6, Region 8, Region 9, Region 10, CARAGA.

DAMAGED HOUSES

A total of 478,953 damaged houses are reported in MIMAROPA, Region 6, Region 7, Region 8, Region 9, Region 10, Region 11, Region 12, CARAGA, BARMM.

REGION	PARTIALLY	TOTALLY	TOTAL	AMOUNT (PHP)
GRAND TOTAL	330,258	148,695	478,953	29,209,218
MIMAROPA	25,345	12,226	37,571	1,292,000
Region 6	182,230	62,687	244,917	0
Region 7	21,452	20,675	42,127	0
Region 8	78,440	44,114	122,554	0
Region 9	10	0	10	0
Region 10	2,940	510	3,450	27,467,218
Region 11	0	2	2	0
Region 12	0	1	1	0
CARAGA	19,776	8,472	28,248	0
BARMM	65	8	73	450,000

DAMAGE TO AGRICULTURE

Estimated cost of damage to agriculture of Php 3,963,676,507.17 was incurred in CALABARZON, MIMAROPA, Region 5, Region 6, Region 7, Region 8, Region 10, Region 11, CARAGA.

REGION	AFFECTED CROP AREA (Hectares)	NUMBER OF AFFECTED LIVESTOCK/POULTRY	COST OF DAMAGED TO FISHERIES	NUMBER OF AFFECTED AGRICULTURAL INFRASTRUCTURE/EQUIPMENT	COST OF DAMAGE (PHP)
GRAND TOTAL	79,305.9325	1,174,296	811,038,234.25	1,249.46	3,963,676,507.17
CALABARZON	0	0	514,600	0	514,600
MIMAROPA	18,770.19	0	22,030,000	1,137.46	1,008,521,930.27
Region 5	0	0	1,017,475	0	1,017,475
Region 6	48,051.41	1,173,951	0	112	1,817,085,048.79
Region 7	1,502	0	574,700,000	0	618,141,700
Region 8	0	0	211,751,159.25	0	306,656,909.25
Region 10	2,809.5725	345	1,025,000	0	66,847,350.07
Region 11	1,191.76	0	0	0	18,830,585.79
CARAGA	6,981	0	0	0	126,060,908

DAMAGE TO INFRASTRUCTURE

Estimated cost of damage to infrastructure of Php 16,577,654,475.11 was incurred in MIMAROPA, Region 7, Region 8, Region 10, Region 12, CARAGA.

REGION	NUMBER OF DAMAGED INFRASTRUCTURE	COST OF DAMAGE (PHP)
GRAND TOTAL	205	16,577,654,475.11
MIMAROPA	93	1,272,967,000
Region 7	42	2,155,000,000
Region 8	20	173,400,000
Region 10	49	165,824,500
Region 12	1	0
CARAGA	0	12,810,462,975.11

SUSPENSION OF CLASSES AND WORK

Classes and work were suspended in the following regions:

REGION	No of cities/municipalities

	CLASSES	WORK
GRAND TOTAL	370	305
MIMAROPA	41	51
Region 6	5	14
Region 7	51	0
Region 8	143	143
Region 9	71	39
Region 10	28	6
Region 11	26	12
CARAGA	5	39
BARMM	0	1

DECLARATION OF STATE OF CALAMITY

A total of 334 cities/municipalities were declared under the State of Calamity.

PRE-EMPTIVE EVACUATION

A total of 201,027 families or 747,122 persons were pre-emptively evacuated:

REGION	No of Families	No. of Persons
GRAND TOTAL	201,027	747,122
MIMAROPA	49,900	232,600
Region 6	3,671	13,878
Region 7	867	2,336
Region 8	95,423	292,800
Region 9	581	1,475
Region 10	28,797	121,243
CARAGA	20,888	78,290
BARMM	900	4,500

ASSISTANCE PROVIDED

The following assistance were provided to MIMAROPA, Region 6, Region 7, Region 8, Region 10, Region 11, CARAGA.

	QTY	UNIT	AMOUNT (PHP)
GRAND TOTAL	239,086.5	0	107,125,376.19
Face mask	750	0	50,454.8
Rice	8,457.5	0	7,962.5
Sardines	80	0	1,520
Family Food Pack	86,392	0	43,617,665.16
Meals	300	0	30,000
Hygiene kit	5,303	0	1,657,830.35
Malong	1,523	0	448,010.4
Sleeping kits	33	0	41,910
Hot meals, water, clothes	0	0	0
Mats	600	0	0
Blanket	1,500	0	199,904
Family Pack	500	0	4,754,295
Megaphone	36	0	132,300
Generator set	11	0	158,878.72
Alcohol	418	0	38,516.2
Raincoat	25	0	1,834,055.4
Jerry Cans	0	0	41,378.4

Financial	1,700	0	12,028,039.96
AICS	23	0	236,000
Without breakdown	0	0	41,846,655.3
Canned Goods	1,444	0	0
Food	7	0	0
Cooking Oil	1	0	0
Canned goods	60,000	0	0
Noodles	60,000	0	0
water	3,391	0	0
Goods	136	0	0
Eco Bag	20	0	0
goods	800	0	0
Assorted goods	3,020	0	0
rice	1,259	0	0
Diesel	75	0	0
Genset	5	0	0
Used clothing	4	0	0
canned goods	380	0	0
noodles	5	0	0
Assorted canned goods	0	0	0
Sleeping gear	40	0	0
Assorted used clothes	9	0	0
Soap	1	0	0
assorted canned goods	100	0	0
Biscuits	228	0	0
old clothes	10	0	0
Frozen goods	500	0	0

RELATED INCIDENTS

REGION PROVINCE CITY/ MUNICIPALITY BARANGAY		TYPE OF INCIDENT	DATE OF OCCURENCE	TIME OF OCCURENCE	DESCRIPTION	ACTIONS TAKEN	REMARKS	STATUS (for flooded areas)
GRAND TOTAL	180							
MIMAROPA	81							
PALAWAN	72							
Cuyo	2							
Multiple		Uprooted Tree	17 December 2021	06:00 am	Due to the very strong winds (no rain) many trees in Cuyo were uprooted in various barangays.		No reported damages to households or infrastructure.	
		Fallen Tree	17 December 2021		Fallen trees in multiple areas, PAGASA wind detector has fallen			
San Vicente	1							
Sitio Panindigan, Poblacion		Fallen Tree	17 December 2021	07:39 am	Strong winds uprooted a tree which caused one (1) partially damaged house.	MDRRMO responded to the household.	1 Partially damaged household. No casualties.	
Aborlan	2							
		Missing Fishermen	18 December 2021	03:09 pm	On 18 Decemeber 2021, 3:09 PM, Five (5) fishermen sailed to the sea despite an active No Sail Policy effective 17 December 2021. They were reported missing afterwards.	PDRRMO Palawan coordinated with CGD Palawan during the Emergency PDRRMC Meeting conducted on 18 December 2021, 02:00 PM.		
Apurawan		Fallen Tree	20 December 2021		Unpassable roads due to fallen trees	Brgy Apurawan conducted clearing operations		
Magsaysay	2							
		Uprooted Tree	17 December 2021					
		Fallen Tree	17 December 2021		Fallen trees in elementary school			
Roxas	10							

REGION PROVINCE CITY/ MUNICIPALITY BARANGAY		TYPE OF INCIDENT	DATE OF OCCURENCE	TIME OF OCCURENCE	DESCRIPTION	ACTIONS TAKEN	REMARKS	STATUS (for flooded areas)
		Drowning	19 December 2021	09:50 am	On 19 December 2021, 9:40 AM, one (1) unidentified cadaver was found by the Roxas Bantay Dagat while conducting Search and Rescue Operation in the water vicinity of the municipality. Said cadaver is now at Solivio Funeral Homes.	Ongoing investigation by the Roxas Municipal Police Station on the possible identification of the found cadaver.		
Purok 2, New Barbacan		Maritime Incident	17 December 2021	05:00 pm	On 19 December 2021, 5:00 PM, Roxas MPS received an information about a cadaver floating at the seashore of Purok 2, Brgy New Barbacan, Roxas, Palawan. Investigation revealed that on 17 December 2021, 5:00 PM, the victim together with his father and two (2) others went fishing and on their way home, strong winds hit their banca causing the victim and his co-fishermen to fall into the sea. Two (2) persons survived and in good condition, while 2 are still missing. Said cadaver is now at Solivio Funeral Homes.	MPS Roxas, Roxas Bantay Dagat, MDRRMO Roxas, and PDRRMO Palawan are still on retrieval operations to locate the two missing fishermen.		
		Drowning	19 December 2021		On 19 December 2021, around 1:55 AM, Roxas MPS received an information about a cadaver floating within MOL 4 or 5 nautical miles from the shore of Roxas Feeder Port, Brgy 4, Roxas, Palawan. Upon verification, said cadaver was identified as a resident of Brgy Paly, Taytay, Palawan by his own brother. Said cadaver is now at Solivio Funeral Homes.			

REGION PROVINCE CITY/ MUNICIPALITY BARANGAY		TYPE OF INCIDENT	DATE OF OCCURENCE	TIME OF OCCURENCE	DESCRIPTION	ACTIONS TAKEN	REMARKS	STATUS (for flooded areas)
Purao Island		Drowning	19 December 2021	04:00 pm	On 19 December 2021, 4:00 PM, one (1) unidentified female cadaver was found at vicinity waters of Purao Island, Roxas, Palawan. Said cadaver was brought to Solivio Funeral Homes and believed to be one of the casualties during Typhoon Odette.			
Purao Island		Drowning	20 December 0021	01:35 am	On 20 December 2021, 1:35 AM, one (1) unidentified male cadaver, was found at vicinity waters of Purao Island, Roxas, Palawan. Said cadaver was brought to Solivio Funeral Homes and believed to be one of the casualties during Typhoon Odette.			
Purao Island		Drowning	20 December 2021	09:40 am	On 20 December 2021, 9:40 AM, one (1) unidentified male cadaver was found at vicinity waters of Purao Island, Roxas, Palawan. Said cadaver was brought to Solivio Funeral Homes and believed to be one of the casualties during Typhoon Odette.			
Tinitian		Landslide (Rain-Induced)	17 December 2021		Soil collapse - 20m width and approximately 60cu.m. at PPNR (S00030PW), K0083+700.		Clearing operations still ongoing.	
Tinitian		Landslide (Rain-Induced)	17 December 2021		Soil collapse - 15m width and approximately 100cu.m. at PPNR (S00030PW), K0084+250		Clearing operations still ongoing.	
Tinitian		Landslide (Rain-Induced)	17 December 2021		Soil collapse - 25m width and approximately 90cu.m. at PPNR (S00030PW), K0084+250		Clearing operations still ongoing.	

REGION PROVINCE CITY/ MUNICIPALITY BARANGAY		TYPE OF INCIDENT	DATE OF OCCURENCE	TIME OF OCCURENCE	DESCRIPTION	ACTIONS TAKEN	REMARKS	STATUS (for flooded areas)
Tinitian		Landslide (Rain-Induced)	17 December 2021		Soil collapse - 50m width and approximately 250cu.m. at PPNR (S00030PW), K0086+450			
Puerto Princesa	54							
Langogan		Landslide (Rain-Induced)	17 December 2021		Soil collapse - 20m width and approximately 72cu.m. at PPNR (S00030PW), K0081+300.		Clearing operations still ongoing.	
Langogan		Landslide (Rain-Induced)	17 December 2021		Soil collapse - 20m width and approximately 100cu.m. at PPNR (S00030PW), K0082+100.		Clearing operations still ongoing.	
Langogan		Landslide (Rain-Induced)	17 December 2021		Soil collapse - 40m width and approximately 90cu.m. at PPNR (S00030PW), K0082+150.		Clearing operations still ongoing.	
Langogan		Debris Flow	17 December 2021		Debris Flow - floodwater with debris overflowing at the carriageway. Clogged canal due to debris		Clearing operations still ongoing.	
Langogan		Landslide (Rain-Induced)	17 December 2021		Soil collapse - 20m width and approximately 90cu.m. at PPNR (S00030PW), K0082+260.		Clearing operations still ongoing.	
Tagburos		Flooded Areas	17 December 2021		Chest level flooding near Toyota, Aplaya, Site, New Village, Brgy Tagburos		Subsided on 20 December 2021	Subsided
San Jose		Flooded Areas	17 December 2021		Knee level flooding in Cervantes Road II, Purok Masayahin, New-Market, Brgy San Jose		Subsided on 20 December 2021	Subsided
Irawan		Flooded Areas	17 December 2021		Chest level flooding in National Hwy, Irawan Bridge, Pagkakaisa and Purok Freedom, Brgy Irawan		Subsided on 20 December 2021	Subsided
Iwahig		Flooded Areas	17 December 2021		Knee level flooding in Purok Prutas, Sitio Bucana, Brgy Iwahig		Subsided on 20 December 2021	Subsided

REGION PROVINCE CITY/ MUNICIPALITY BARANGAY		TYPE OF INCIDENT	DATE OF OCCURENCE	TIME OF OCCURENCE	DESCRIPTION	ACTIONS TAKEN	REMARKS	STATUS (for flooded areas)
San Manuel		Flooded Areas	17 December 2021		Waist level flooding in North National Hwy, Brgy San Manuel		Subsided on 20 December 2021	Subsided
Tinguiban		Flooded Areas	17 December 2021		Waist level flooding in Purok Huwaran, Kaac Bayan and Uja, Brgy Tinguiban		Subsided on 20 December 2021	Subsided
Sicsican		Flooded Areas	17 December 2021		Knee level flooding in Sitio Bantog and Rampano, Brgy Sicsican		Subsided on 20 December 2021	Subsided
Sta Monica		Flooded Areas	17 December 2021		Knee level flooding in NHA Ville, Brgy Sta Monica		Subsided on 20 December 2021	Subsided
Sta Lourdes		Flooded Areas	17 December 2021		Knee level flooding in Sitio Busngol, Brgy Sta Lourdes		Subsided on 20 December 2021	Subsided
Binduyan		Landslide (Rain-Induced)	17 December 2021					
Concepcion		Landslide (Rain-Induced)	18 December 2021				Unpassable for 4-wheeled vehicles	
San Rafael		Landslide (Rain-Induced)	18 December 2021				Unpassable	
Mandaragat		Fallen Tree	19 December 2021			CDRRMO and Kilos Agad Action Center (KAAC) responded to the incident		
Maunlad		Fallen Tree	19 December 2021			CDRRMO and KAAC responded to the incident		
San Pedro		Fallen Tree	17 December 2021			CDRRMO, BFP, PCG, CED, DPWH, and KAAC responded to the incident		
Iwahig		Fallen Electrical Post	17 December 2021			PALECO and KAAC responded to the incident		
Sta Monica		Fallen Electrical Post	17 December 2021			PALECO and KAAC responded to the incident		
Sicsican		Fallen Electrical Post	17 December 2021			PALECO and KAAC responded to the incident		
San Jose		Fallen Electrical Post	17 December 2021			PALECO and KAAC responded to the incident		

REGION PROVINCE CITY/ MUNICIPALITY BARANGAY		TYPE OF INCIDENT	DATE OF OCCURENCE	TIME OF OCCURENCE	DESCRIPTION	ACTIONS TAKEN	REMARKS	STATUS (for flooded areas)
San Carlos		Fallen Electrical Post	17 December 2021			PALECO and KAAC responded to the incident		
San Jose		Electrical Post Fire / Busted Transformer	17 December 2021			PALECO and BFP responded to the incident		
San Pedro		Electrical Post Fire / Busted Transformer	17 December 2021			PALECO and BFP responded to the incident		
San Pedro		Busted Waterpipe	17 December 2021					
Concepcion		Landslide (Rain-Induced)	17 December 2021		Landslide near Tonying's Restaurant, Brgy Concepcion			
Pagkakaisa and San Miguel		Structural Fire	19 December 2021		Reported crude oil ignition and residential fire	BFP and Anti-Crime Task Force responded to the incident		
San Isidro		Submerged Fishing Boats	17 December 2021			Responded to by PCG personnel		
Cabayugan		Fallen Tree	17 December 2021			CDRRMO, BFP, PCG, CED, DPWH, and KAAC responded to the incident		
Iwahig		Fallen Tree	17 December 2021			CDRRMO, BFP, PCG, CED, DPWH, and KAAC responded to the incident		
San Jose		Fallen Tree	17 December 2021			CDRRMO, BFP, PCG, CED, DPWH, and KAAC responded to the incident		
Sicsican		Fallen Tree	17 December 2021			CDRRMO, BFP, PCG, CED, DPWH, and KAAC responded to the incident		
Tagburos		Fallen Tree	17 December 2021			CDRRMO, BFP, PCG, CED, DPWH, and KAAC responded to the incident		
Sta Lourdes		Fallen Tree	17 December 2021			CDRRMO, BFP, PCG, CED, DPWH, and KAAC responded to the incident		
Irawan		Fallen Tree	17 December 2021			CDRRMO, BFP, PCG, CED, DPWH, and KAAC responded to the incident		

REGION PROVINCE CITY/ MUNICIPALITY BARANGAY		TYPE OF INCIDENT	DATE OF OCCURENCE	TIME OF OCCURENCE	DESCRIPTION	ACTIONS TAKEN	REMARKS	STATUS (for flooded areas)
Sta Monica		Fallen Tree	17 December 2021			CDRRMO, BFP, PCG, CED, DPWH, and KAAC responded to the incident		
Bagong Silang		Fallen Tree	17 December 2021			CDRRMO, BFP, PCG, CED, DPWH, and KAAC responded to the incident		
San Miguel		Fallen Tree	17 December 2021			CDRRMO, BFP, PCG, CED, DPWH, and KAAC responded to the incident		
Tinguiban		Fallen Tree	17 December 2021			CDRRMO, BFP, PCG, CED, DPWH, and KAAC responded to the incident		
Inagawan Sub		Fallen Tree	17 December 2021			CDRRMO, BFP, PCG, CED, DPWH, and KAAC responded to the incident		
Bagong Sikat		Fallen Tree	18 December 2021			CDRRMO, BFP, PCG, CED, DPWH, and KAAC responded to the incident		
		Fallen Tree	18 December 2021		Fallen tree incident in Bonifacio St	CDRRMO, BFP, PCG, CED, DPWH, and KAAC responded to the incident		
San Manuel		Fallen Tree	18 December 2021			CDRRMO, BFP, PCG, CED, DPWH, and KAAC responded to the incident		
Bancao-Bancao		Fallen Tree	18 December 2021			CDRRMO, BFP, PCG, CED, DPWH, and KAAC responded to the incident		
		Fallen Tree	18 December 2021		Fallen tree incident in Abad Santos Ext.	CDRRMO, BFP, PCG, CED, DPWH, and KAAC responded to the incident		
		Fallen Tree	18 December 2021		Fallen tree incident in Salvacion to Lucbuan National Hwy	CDRRMO, BFP, PCG, CED, DPWH, and KAAC responded to the incident		
		Fallen Tree	17 December 2021		Fallen tree incidents in various locations in central business district	CDRRMO, BFP, PCG, CED, DPWH, and KAAC responded to the incident		
South barangays		Flooded Areas	17 December 2021		Waist to chest level		Subsided on 20 December 2021	Subsided

REGION PROVINCE CITY/ MUNICIPALITY BARANGAY		TYPE OF INCIDENT	DATE OF OCCURENCE	TIME OF OCCURENCE	DESCRIPTION	ACTIONS TAKEN	REMARKS	STATUS (for flooded areas)
Northeast barangays		Flooded Areas	17 December 2021		Flood waters immeasurable		Subsided on 20 December 2021	
Northwest barangays		Flooded Areas	17 December 2021		Waist to chest level		Subsided on 20 December 2021	
Southwest Barangays		Flooded Areas	17 December 2021		Waist to chest level		Subsided on 20 December 2021	
Rizal (Marcos)	1							
		Fallen Tree				Clearing operations undertaken		
ORIENTAL MINDORO	9							
Naujan	7							
San Andres		Flooded Areas	17 December 2021		Knee to waist deep flooding in Sitio 1, overspilling of ricefields and roads		Subsided on 18 December 2021	Subsided
Tagumpay		Flooded Areas	17 December 2021		Knee to waist deep flooding in Sitio Parasan, overspilling of ricefields and roads		Subsided on 18 December 2021	Subsided
Motoderazo		Flooded Areas	17 December 2021		Knee to waist deep flooding in Sitio Talon, overspilling of ricefields and roads		Subsided on 18 December 2021	Subsided
Bagong Buhay		Flooded Areas	17 December 2021		Knee to waist deep flooding in Sitio Sta Rita, Sitio San Juan, and Sitio 1, overspilling of ricefields and roads		Subsided on 18 December 2021	Subsided
Pinagsabangan I		Flooded Areas	17 December 2021		Knee to waist deep flooding in Sitio Malayarap, overspilling of ricefields and roads		Subsided on 18 December 2021	Subsided
Santiago		Flooded Areas	17 December 2021		Knee to waist deep flooding in Sitio Tabang Loob, Sitio Malalim na Sapa, Sitio Walang Umay, Sitio Kabilang Sapa, Sitio Tabang Labas, overspilling of ricefields and roads		Subsided on 18 December 2021	Subsided
Buhangin		Flooded Areas	17 December 2021		Knee to waist deep flooding in Sitios 1&2, overspilling of ricefields and roads		Subsided on 18 December 2021	Subsided
Baco	2							

REGION PROVINCE CITY/ MUNICIPALITY BARANGAY		TYPE OF INCIDENT	DATE OF OCCURENCE	TIME OF OCCURENCE	DESCRIPTION	ACTIONS TAKEN	REMARKS	STATUS (for flooded areas)
Burbuli		Flooded Areas	17 December 2021		Above the knee flooding in barangay road		Subsided on 18 December 2021	Subsided
Alag		Flooded Areas	17 December 2021		Above the knee flooding in barangay road		Subsided on 18 December 2021	Subsided
REGION 5	16							
CAMARINES SUR	16							
Del Gallego	1							
		Flooded Areas	17 December 2021		Mansalaya to Kinalangan Spillway, Mabini to Tomagoktok Spillway			Subsided
Canaman	2							
Haring		Flooded Areas	17 December 2021					Subsided
San Juan		Flooded Areas	17 December 2021					Subsided
Baao	6							
San Roque		Flooded Areas	17 December 2021					Subsided
San Jose		Flooded Areas	17 December 2021					Subsided
San Francisco		Flooded Areas	17 December 2021					Subsided
San Nicolas		Flooded Areas	17 December 2021					Subsided
San Ramon		Flooded Areas	17 December 2021					Subsided
		Flooded Areas	17 December 2021		Sta. Elena, Nabua to Sagrada, Baao Spillway			Subsided
Buhi	4							
Sagrada Familia		Flooded Areas	17 December 2021		Sitio Penafrancia, Sagrada Familia Spillway			Subsided
Iraya		Flooded Areas	17 December 2021					Subsided
San Buenaventura Poblacion		Flooded Areas	17 December 2021					Subsided
San Pascual Poblacion		Flooded Areas	17 December 2021					Subsided
Nabua	1							
Sta Lucia		Flooded Areas	17 December 2021		Zone 2 & 5			Subsided
Iriga	2							
San Jose		Flooded Areas	17 December 2021					Subsided
San Andres		Flooded Areas	17 December 2021		San Andres to Sta. Teresita Spillway			Subsided
REGION 6	6							
CAPIZ	6							

REGION PROVINCE CITY/ MUNICIPALITY BARANGAY		TYPE OF INCIDENT	DATE OF OCCURENCE	TIME OF OCCURENCE	DESCRIPTION	ACTIONS TAKEN	REMARKS	STATUS (for flooded areas)
Sigma	5							
Bangon-bangon		Flooded Areas	17 December 2021	11:00 am				Subsided
Dayhagon		Flooded Areas	17 December 2021	11:00 am				Subsided
Cogon		Flooded Areas	17 December 2021	11:00 am				Subsided
Poblacion Norte		Flooded Areas	17 December 2021	11:00 am				Subsided
Capuyhan		Flooded Areas	17 December 2021	11:00 am				Subsided
Cuartero	1							
Angub		Flooded Areas	17 December 2021	11:00 am				Subsided
REGION 8	13							
SOUTHERN LEYTE	6							
Silago	3							
Mercedes		Landslide (Rain-Induced)	14 December 2021			The Barangay Council responded to the incident.		
		Fallen Trees, Debris and Electric Poles	16 December 2021			Immediate clearing operations were conducted.		
		Fallen Trees, Debris and Electric Poles	16 December 2021			Immediate clearing operations were conducted.	Alternate Route: Motorists from Tacloban area going to St. Bernard, Southern Leyte may take Abuyog-Silago-Hinunangan-St. Bernard Diversion Road	
No breakdown	1							
		Landslide (Rain-Induced)	16 December 2021			Immediate clearing operations were conducted.		
Liloan	1							
		Landslide (Rain-Induced)	16 December 2021			Immediate clearing operations were conducted.		
Maasin	1							
		Fallen Debris and Electric Poles	16 December 2021			Immediate clearing operations were conducted.		
LEYTE	7							
Mahaplag	5							
		Landslide (Rain-Induced)	16 December 2021			On-going clearing operations.	Not passable as of 18 December, 2021, 6:00 AM	

REGION PROVINCE CITY/ MUNICIPALITY BARANGAY		TYPE OF INCIDENT	DATE OF OCCURENCE	TIME OF OCCURENCE	DESCRIPTION	ACTIONS TAKEN	REMARKS	STATUS (for flooded areas)
		Landslide (Rain-Induced)	16 December 2021			On-going clearing operations.	Not passable as of 18 December, 2021, 6:00 AM	
		Landslide (Rain-Induced)	16 December 2021			On-going clearing operations.	Not passable as of 18 December, 2021, 6:00 AM	
		Landslide (Rain-Induced)	16 December 2021			Immediate clearing operations were conducted.	Not passable as of 18 December, 2021, 6:00 AM.	
		Landslide (Rain-Induced)	16 December 2021			Immediate clearing operations were conducted.	Not passable as of 18 December, 2021, 6:00 AM.	
Inopacan	1							
		Landslide (Rain-Induced)	16 December 2021			Immediate clearing operations were conducted.	Not passable as of 18 December, 2021, 6:00 AM.	
Bato	1							
		Landslide (Rain-Induced)	16 December 2021			Immediate clearing operations were conducted.	Not passable as of 18 December, 2021, 6:00 AM.	
REGION 9	2							
ZAMBOANGA SIBUGAY	1							
Naga	1							
Taytay Manubo		Collapsed Structure	16 December 2021		Fish Drier facility in the area was hit by strong waves		6,140,000.00 worth of damages	
ZAMBOANGA DEL SUR	1							
Tambulig	1							
		Collapsed Structure	17 December 2021		20-meter earthdike along Salug Dako River collapsed due to overflowing of floodwaters.	Families were evacuated to safer areas		Subsided
REGION 11	1							
DAVAO CITY	1							
No breakdown	1							

REGION PROVINCE CITY/ MUNICIPALITY BARANGAY		TYPE OF INCIDENT	DATE OF OCCURENCE	TIME OF OCCURENCE	DESCRIPTION	ACTIONS TAKEN	REMARKS	STATUS (for flooded areas)
Brgy Matina Crossing		Landslide (Rain-Induced)	16 December 2021	12:13 pm	On 16 December 2021, 12:13 PM, mass movement was reported at Prk Tinago, Brgy Matina Crossing, Talomo district due to the continuous rains brought by Typhoon Odette, causing evacuation of 13 persons and 2 totally damaged houses.	CDRRMO together with BDRRMC Matina Crossing conducted rapid assessment and advised the local barangay council thru the BDRRMC to cordon the affected area and closely monitor the area		
REGION 12	20							
COTABATO	20							
Pikit	20							
Nabundas		Flooded Areas	17 December 2021	04:00 pm				Subsided
Inug-ug		Flooded Areas	17 December 2021	04:00 pm				Subsided
Talitay		Flooded Areas	17 December 2021	04:00 pm				Subsided
Rajahmuda		Flooded Areas	17 December 2021	04:00 pm				Subsided
Bagoinged		Flooded Areas	17 December 2021	04:00 pm				Subsided
Buliok		Flooded Areas	17 December 2021	04:00 pm				Subsided
Balungis		Flooded Areas	17 December 2021	04:00 pm				Subsided
Fort Pikit		Flooded Areas	17 December 2021	04:00 pm				Subsided
Tinutulan		Flooded Areas	17 December 2021	04:00 pm				Subsided
Balabak		Flooded Areas	17 December 2021	04:00 pm				Subsided
Balatican		Flooded Areas	17 December 2021	04:00 pm				Subsided
Barungis		Flooded Areas	17 December 2021	04:00 pm				Receding
Punol		Flooded Areas	17 December 2021	04:00 pm				Receding
Paidu-pulangi		Flooded Areas	17 December 2021	04:00 pm				Subsided
Macasendeng		Flooded Areas	17 December 2021	04:00 pm				Receding
Katilacan		Flooded Areas	17 December 2021	04:00 pm				Subsided
Damalasak		Flooded Areas	17 December 2021	04:00 pm				Subsided
Macabual		Flooded Areas	17 December 2021	04:00 pm				Subsided
Bulol		Flooded Areas	17 December 2021	04:00 pm				Subsided
Bulod		Flooded Areas	17 December 2021	04:00 pm				Subsided
CARAGA	31							
AGUSAN DEL NORTE	11							
Las Nieves	11							
Katipunan		Flooded Areas	16 December 2021	08:40 pm	3.8m above normal			Receding

REGION PROVINCE CITY/ MUNICIPALITY BARANGAY		TYPE OF INCIDENT	DATE OF OCCURENCE	TIME OF OCCURENCE	DESCRIPTION	ACTIONS TAKEN	REMARKS	STATUS (for flooded areas)
Tinucoran		Flooded Areas	16 December 2021	08:40 pm	3.8m above normal			Receding
San Roque		Flooded Areas	16 December 2021	08:40 pm	3.8m above normal			Receding
Marcos Calo		Flooded Areas	16 December 2021	08:40 pm	3.8m above normal			Receding
-EG Montilla		Flooded Areas	16 December 2021	08:40 pm	3.8m above normal			Receding
Pinana-an		Flooded Areas	16 December 2021	08:40 pm	3.8m above normal			Receding
Malicato		Flooded Areas	16 December 2021	08:40 pm	3.8m above normal			Receding
Mat-i		Flooded Areas	16 December 2021	08:23 pm	3.8m above normal			Receding
Maningalao		Flooded Areas	16 December 2021	08:24 pm	3.8m above normal			Receding
Lingayao		Flooded Areas	16 December 2021	08:25 pm	3.8m above normal			Receding
Mat-i		Landslide (Rain-Induced)	16 December 2021		As of December 17, 2021, road is passable.			
AGUSAN DEL SUR	16							
Sibagat	3							
Afga		Flooded Areas	16 December 2021	08:00 am	3.8m above normal			Subsided
Tabon-tabon		Flooded Areas	16 December 2021	08:00 am	3.8m above normal			Subsided
Poblacion		Flooded Areas	16 December 2021	08:00 am	3.8m above normal			Subsided
Prosperidad	10							
Magsaysay		Flooded Areas	16 December 2021	01:11 pm	3.8m above normal			Subsided
San Vicente		Flooded Areas	16 December 2021	12:50 pm	3.8m above normal			Subsided
Las Navas		Flooded Areas	16 December 2021	02:48 pm	3.8m above normal			Subsided
Poblacion		Flooded Areas	16 December 2021	01:50 pm	3.8m above normal			Subsided
San Jose		Flooded Areas	16 December 2021	02:00 pm	3.8m above normal			Subsided
San Pedro		Flooded Areas	16 December 2021	02:00 pm	3.8m above normal			Subsided
San Roque		Flooded Areas	16 December 2021	02:00 pm	3.8m above normal			Subsided
La Suerte		Flooded Areas	16 December 2021	02:45 pm	3.8m above normal			Subsided
La Caridad		Flooded Areas	16 December 2021	02:47 pm	3.8m above normal			Subsided
Los Arcos		Flooded Areas	16 December 2021	03:06 pm	3.8m above normal			Subsided
Veruela	1							
La Fortuna		Flooded Areas	16 December 2021		3.8m above normal			Subsided
La Paz	2							
Bataan		Flooded Areas	16 December 2021	05:00 pm	3.8m above normal			Subsided
Mha-mha		Flooded Areas	16 December 2021	05:00 pm	3.8m above normal			Subsided
BUTUAN CITY	4							
Butuan	4							

REGION PROVINCE CITY/ MUNICIPALITY BARANGAY		TYPE OF INCIDENT	DATE OF OCCURENCE	TIME OF OCCURENCE	DESCRIPTION	ACTIONS TAKEN	REMARKS	STATUS (for flooded areas)
Bitan-agan		Landslide (Rain-Induced)	17 December 2021	10:00 am	Access road blocked	Coordinated with CEO	Not passable	
Bugsukan		Landslide (Rain-Induced)	18 December 2021	05:50 am	Access road blocked	Coordinated with CEO	Not passable	
Pangabugan		Flooded Areas	16 December 2021	07:43 am	1-2 meters	Conduct rescue operation to affected families		Receding
Sumile		Landslide (Rain-Induced)	19 December 2021	04:00 pm	Soil erosion	Coordinated with CEO for assessment		
BARMM	10							
LANAO DEL SUR	9							
Bubong	1							
36 brgys		Flooded Areas	16 December 2021	01:30 pm		Ongoing conduct of assessment on flooded areas		Receding
Taraka	1							
		Flooded Areas	16 December 2021	01:40 pm		Ongoing conduct of assessment on flooded areas		Receding
Tagoloan II	1							
8-9 brgys		Flooded Areas	16 December 2021	01:30 pm			Not all barangays have been assessed per reporting period	Flooded
Binidayan	2							
		Landslide (Rain-Induced)	16 December 2021	03:48 pm				
		Flooded Areas	16 December 2021			Conducted onsite assessment		Subsided
Maguing	1							
		Flooded Areas	16 December 2021				Not all barangays have been assessed per reporting period	Flooded
Ditsaan-Ramain	1							
		Flooded Areas	16 December 2021				Not all barangays have been assessed per reporting period	Flooded
Buadiposo-Buntong	1							
		Flooded Areas	16 December 2021				Not all barangays have been assessed per reporting period	Flooded
Balabagan	1							

REGION PROVINCE CITY/ MUNICIPALITY BARANGAY		TYPE OF INCIDENT	DATE OF OCCURENCE	TIME OF OCCURENCE	DESCRIPTION	ACTIONS TAKEN	REMARKS	STATUS (for flooded areas)
		Flashflood	16 December 2021			Managed traffic flow	Affected Narciso Ramos Highway, but immediately subsided.	Subsided
MAGUINDANAO	1							
Guindulungan	1							
Brgys Kalumamis and Muslim		Flooded Areas	17 December 2021	09:30 am				Flooded

AFFECTED POPULATION

REGION PROVINCE CITY/ MUNICIPALITY BARANGAY		NO. OF AFFECTED			No. of ECs		Inside Evacuation Centers				Outside Evacuation Centers				TOTAL SERVED (CURRENT)			
		Brgys.	Families	Persons	CUM	NOW	Families		Persons		Families		Persons		(Inside + Outside)			
							CUM	NOW	CUM	NOW	CUM	NOW	CUM	NOW	Families	Persons		
		CUM	NOW	CUM	NOW	CUM	NOW	CUM	NOW	CUM	NOW	CUM	NOW	CUM	NOW			
GRAND TOTAL	673	5,908	1,012,997	3,952,880	6,491	1,198	315,320	64,231	1,253,753	276,037	185,223	74,810	715,479	270,063	500,543	139,041	1,969,232	546,100
MIMAROPA	258	265	49,900	232,600	377	148	35,353	3,131	160,772	13,871	616	7	2,173	35	35,969	3,138	162,945	13,906
ORIENTAL MINDORO	18	18	495	1,912	28	0	456	0	1,756	0	39	0	156	0	495	0	1,912	0
Bansud	1	1	13	64	3	0	13	0	64	0	0	0	0	0	13	0	64	0
Proper Bansud		1	13	64	3	0	13	0	64	0	0	0	0	0	13	0	64	0
Bongabong	1	1	3	11	1	0	3	0	11	0	0	0	0	0	3	0	11	0
Camantigue		1	3	11	1	0	3	0	11	0	0	0	0	0	3	0	11	0
Bulalacao (San Pedro)	6	6	337	1,226	12	0	298	0	1,070	0	39	0	156	0	337	0	1,226	0
Balatasan		1	40	144	1	0	40	0	144	0	0	0	0	0	40	0	144	0
Cambunang		1	29	90	2	0	29	0	90	0	0	0	0	0	29	0	90	0
Milagrosa		1	127	446	3	0	99	0	345	0	28	0	101	0	127	0	446	0
Poblacion		1	75	296	1	0	64	0	241	0	11	0	55	0	75	0	296	0
San Juan		1	38	167	2	0	38	0	167	0	0	0	0	0	38	0	167	0
San Isidro		1	28	83	3	0	28	0	83	0	0	0	0	0	28	0	83	0
Mansalay	2	2	15	79	2	0	15	0	79	0	0	0	0	0	15	0	79	0
Wasig		1	12	71	1	0	12	0	71	0	0	0	0	0	12	0	71	0
Waygan		1	3	8	1	0	3	0	8	0	0	0	0	0	3	0	8	0
Pinamalayan	3	3	62	238	4	0	62	0	238	0	0	0	0	0	62	0	238	0
Pili		1	29	108	2	0	29	0	108	0	0	0	0	0	29	0	108	0
Papandayan		1	1	2	1	0	1	0	2	0	0	0	0	0	1	0	2	0

REGION PROVINCE CITY/ MUNICIPALITY BARANGAY		NO. OF AFFECTED			No. of ECs		Inside Evacuation Centers				Outside Evacuation Centers				TOTAL SERVED (CURRENT)			
		Brgys.	Families	Persons	CUM	NOW	Families		Persons		Families		Persons		(Inside + Outside)			
							CUM	NOW	CUM	NOW	CUM	NOW	CUM	NOW	Families	Persons		
							CUM	NOW	CUM	NOW	CUM	NOW	CUM	NOW	CUM	NOW	CUM	NOW
Quinabigan		1	32	128	1	0	32	0	128	0	0	0	0	0	32	0	128	0
Roxas	1	1	9	40	1	0	9	0	40	0	0	0	0	0	9	0	40	0
Dangay		1	9	40	1	0	9	0	40	0	0	0	0	0	9	0	40	0
Victoria	1	1	27	135	1	0	27	0	135	0	0	0	0	0	27	0	135	0
Malabo		1	27	135	1	0	27	0	135	0	0	0	0	0	27	0	135	0
Puerto Galera	1	1	25	100	2	0	25	0	100	0	0	0	0	0	25	0	100	0
Baclayan		1	25	100	2	0	25	0	100	0	0	0	0	0	25	0	100	0
Naujan	2	2	4	19	2	0	4	0	19	0	0	0	0	0	4	0	19	0
Malvar		1	2	10	1	0	2	0	10	0	0	0	0	0	2	0	10	0
San Andres		1	2	9	1	0	2	0	9	0	0	0	0	0	2	0	9	0
MARINDUQUE	16	16	197	646	16	0	106	0	316	0	91	0	330	0	197	0	646	0
Boac	8	8	92	298	3	0	27	0	72	0	65	0	226	0	92	0	298	0
Laylay		1	8	26	1	0	2	0	5	0	6	0	21	0	8	0	26	0
Buliasnin		1	8	22	1	0	4	0	11	0	4	0	11	0	8	0	22	0
Hinapulan		1	58	171	1	0	21	0	56	0	37	0	115	0	58	0	171	0
Balagasan		1	1	3	0	0	0	0	0	0	1	0	3	0	1	0	3	0
Puting Buhangin		1	1	2	0	0	0	0	0	0	1	0	2	0	1	0	2	0
Lupac		1	4	20	0	0	0	0	0	0	4	0	20	0	4	0	20	0
Santol		1	4	14	0	0	0	0	0	0	4	0	14	0	4	0	14	0
Amoingon		1	8	40	0	0	0	0	0	0	8	0	40	0	8	0	40	0
Mogpog	1	1	3	7	1	0	3	0	7	0	0	0	0	0	3	0	7	0
Bintakay		1	3	7	1	0	3	0	7	0	0	0	0	0	3	0	7	0
Torrijos	7	7	102	341	12	0	76	0	237	0	26	0	104	0	102	0	341	0
Buangan		1	9	32	1	0	9	0	32	0	0	0	0	0	9	0	32	0
Kay Duke		1	7	18	1	0	7	0	18	0	0	0	0	0	7	0	18	0
Malibago		1	15	73	1	0	2	0	11	0	13	0	62	0	15	0	73	0
Marlanga		1	4	7	1	0	4	0	7	0	0	0	0	0	4	0	7	0
Talawan		1	14	55	1	0	14	0	55	0	0	0	0	0	14	0	55	0
Suha		1	27	62	1	0	14	0	20	0	13	0	42	0	27	0	62	0
Tigwi		1	26	94	6	0	26	0	94	0	0	0	0	0	26	0	94	0
ROMBLON	17	17	218	912	24	0	197	0	788	0	21	0	124	0	218	0	912	0
Banton (Jones)	7	7	113	512	10	0	92	0	388	0	21	0	124	0	113	0	512	0

REGION PROVINCE CITY/ MUNICIPALITY BARANGAY		NO. OF AFFECTED			No. of ECs		Inside Evacuation Centers				Outside Evacuation Centers				TOTAL SERVED (CURRENT)			
		Brgys.	Families	Persons	CUM	NOW	Families		Persons		Families		Persons		(Inside + Outside)			
							CUM	NOW	CUM	NOW	CUM	NOW	CUM	NOW	CUM	NOW	CUM	NOW
Tungonan		1	24	94	2	0	24	0	94	0	0	0	0	0	24	0	94	0
Mainit		1	28	98	2	0	28	0	98	0	0	0	0	0	28	0	98	0
Balogo		1	31	172	1	0	10	0	48	0	21	0	124	0	31	0	172	0
Tan-Ag		1	15	74	1	0	15	0	74	0	0	0	0	0	15	0	74	0
Sibay		1	6	28	1	0	6	0	28	0	0	0	0	0	6	0	28	0
Togbongan		1	7	34	2	0	7	0	34	0	0	0	0	0	7	0	34	0
Nabalay		1	2	12	1	0	2	0	12	0	0	0	0	0	2	0	12	0
Cajidiocan	3	3	53	219	3	0	53	0	219	0	0	0	0	0	53	0	219	0
Cambadjao		1	15	58	1	0	15	0	58	0	0	0	0	0	15	0	58	0
Poblacion		1	20	78	1	0	20	0	78	0	0	0	0	0	20	0	78	0
Cambalo		1	18	83	1	0	18	0	83	0	0	0	0	0	18	0	83	0
Corcuera	1	1	4	12	3	0	4	0	12	0	0	0	0	0	4	0	12	0
San Vicente		1	4	12	3	0	4	0	12	0	0	0	0	0	4	0	12	0
Ferrol	3	3	40	131	5	0	40	0	131	0	0	0	0	0	40	0	131	0
Claro M Recto		1	16	59	2	0	16	0	59	0	0	0	0	0	16	0	59	0
Tubigon		1	17	48	2	0	17	0	48	0	0	0	0	0	17	0	48	0
Hinag-Oman		1	7	24	1	0	7	0	24	0	0	0	0	0	7	0	24	0
Santa Fe	3	3	8	38	3	0	8	0	38	0	0	0	0	0	8	0	38	0
Tabugon		1	5	31	1	0	5	0	31	0	0	0	0	0	5	0	31	0
Guintigbasan		1	1	3	1	0	1	0	3	0	0	0	0	0	1	0	3	0
Canyayo		1	2	4	1	0	2	0	4	0	0	0	0	0	2	0	4	0
PALAWAN	207	214	48,990	229,130	309	148	34,594	3,131	157,912	13,871	465	7	1,563	35	35,059	3,138	159,475	13,906
Agutaya	2	2	200	800	5	0	200	0	800	0	0	0	0	0	200	0	800	0
Abagat		1	193	771	2	0	193	0	771	0	0	0	0	0	193	0	771	0
Matarawis		1	7	29	3	0	7	0	29	0	0	0	0	0	7	0	29	0
Araceli	7	7	280	943	21	21	280	280	943	943	0	0	0	0	280	280	943	943
Dalayawan		1	23	85	2	2	23	23	85	85	0	0	0	0	23	23	85	85
Poblacion		1	82	278	5	5	82	82	278	278	0	0	0	0	82	82	278	278
Dagman		1	64	195	4	4	64	64	195	195	0	0	0	0	64	64	195	195
San Jose de Oro		1	19	97	5	5	19	19	97	97	0	0	0	0	19	19	97	97
Osmena		1	9	38	2	2	9	9	38	38	0	0	0	0	9	9	38	38
Tinintinan		1	48	158	1	1	48	48	158	158	0	0	0	0	48	48	158	158

REGION PROVINCE CITY/ MUNICIPALITY BARANGAY		NO. OF AFFECTED			No. of ECs		Inside Evacuation Centers				Outside Evacuation Centers				TOTAL SERVED (CURRENT)			
		Brgys.	Families	Persons	CUM	NOW	Families		Persons		Families		Persons		Families		Persons	
							CUM	NOW	CUM	NOW	CUM	NOW	CUM	NOW	CUM	NOW	CUM	NOW
							(Inside + Outside)											
Madoldolon		1	35	92	2	2	35	35	92	92	0	0	0	0	35	35	92	92
Busuanga	13	13	351	1,106	13	0	351	0	1,106	0	0	0	0	0	351	0	1,106	0
Sagrada		1	21	82	1	0	21	0	82	0	0	0	0	0	21	0	82	0
Concepcion		1	48	184	1	0	48	0	184	0	0	0	0	0	48	0	184	0
Maglambay		1	38	136	1	0	38	0	136	0	0	0	0	0	38	0	136	0
San Rafael		1	55	122	1	0	55	0	122	0	0	0	0	0	55	0	122	0
Bogtong		1	16	56	1	0	16	0	56	0	0	0	0	0	16	0	56	0
Buluang		1	53	147	1	0	53	0	147	0	0	0	0	0	53	0	147	0
New Busuanga		1	14	48	1	0	14	0	48	0	0	0	0	0	14	0	48	0
Old Busuanga		1	19	60	1	0	19	0	60	0	0	0	0	0	19	0	60	0
Panlaitan		1	25	78	1	0	25	0	78	0	0	0	0	0	25	0	78	0
Quezon		1	53	160	1	0	53	0	160	0	0	0	0	0	53	0	160	0
Salvacion		1	2	11	1	0	2	0	11	0	0	0	0	0	2	0	11	0
San Isidro		1	6	20	1	0	6	0	20	0	0	0	0	0	6	0	20	0
Santo Nino		1	1	2	1	0	1	0	2	0	0	0	0	0	1	0	2	0
Cagayancillo	12	12	402	1,696	13	13	402	402	1,696	1,696	0	0	0	0	402	402	1,696	1,696
Bantayan		1	23	110	2	2	23	23	110	110	0	0	0	0	23	23	110	110
Mampio		1	38	124	1	1	38	38	124	124	0	0	0	0	38	38	124	124
Takas		1	17	85	1	1	17	17	85	85	0	0	0	0	17	17	85	85
Talaga		1	74	144	1	1	74	74	144	144	0	0	0	0	74	74	144	144
Lipot North		1	2	14	1	1	2	2	14	14	0	0	0	0	2	2	14	14
Lipot South		1	4	20	1	1	4	4	20	20	0	0	0	0	4	4	20	20
Wahig		1	7	35	1	1	7	7	35	35	0	0	0	0	7	7	35	35
Conbento		1	12	60	1	1	12	12	60	60	0	0	0	0	12	12	60	60
Santa Cruz		1	33	144	1	1	33	33	144	144	0	0	0	0	33	33	144	144
Magsaysay		1	25	125	1	1	25	25	125	125	0	0	0	0	25	25	125	125
Calusas		1	38	190	1	1	38	38	190	190	0	0	0	0	38	38	190	190
Cawili		1	129	645	1	1	129	129	645	645	0	0	0	0	129	129	645	645
Coron	22	22	1,428	5,202	48	0	1,428	0	5,202	0	0	0	0	0	1,428	0	5,202	0
Poblacion 1		1	166	833	2	0	166	0	833	0	0	0	0	0	166	0	833	0
Poblacion 2		1	48	217	1	0	48	0	217	0	0	0	0	0	48	0	217	0
Guadalupe		1	24	120	1	0	24	0	120	0	0	0	0	0	24	0	120	0

REGION PROVINCE CITY/ MUNICIPALITY BARANGAY		NO. OF AFFECTED			No. of ECs		Inside Evacuation Centers				Outside Evacuation Centers				TOTAL SERVED (CURRENT)			
		Brgys.	Families	Persons	CUM	NOW	Families		Persons		Families		Persons		Families		Persons	
							CUM	NOW	CUM	NOW	CUM	NOW	CUM	NOW	CUM	NOW	CUM	NOW
(Inside + Outside)																		
Banuang Daan		1	49	242	2	0	49	0	242	0	0	0	0	0	49	0	242	0
Bintuan		1	45	403	1	0	45	0	403	0	0	0	0	0	45	0	403	0
Borac		1	52	214	2	0	52	0	214	0	0	0	0	0	52	0	214	0
Buenavista		1	80	114	1	0	80	0	114	0	0	0	0	0	80	0	114	0
Bulalacao		1	115	423	4	0	115	0	423	0	0	0	0	0	115	0	423	0
Cabugao		1	169	416	3	0	169	0	416	0	0	0	0	0	169	0	416	0
Decabobo		1	59	170	1	0	59	0	170	0	0	0	0	0	59	0	170	0
Decalachao		1	47	223	3	0	47	0	223	0	0	0	0	0	47	0	223	0
Lajala		1	224	562	4	0	224	0	562	0	0	0	0	0	224	0	562	0
Malawig		1	85	320	2	0	85	0	320	0	0	0	0	0	85	0	320	0
Marcilla		1	116	322	2	0	116	0	322	0	0	0	0	0	116	0	322	0
Poblacion 6		1	1	5	1	0	1	0	5	0	0	0	0	0	1	0	5	0
San Jose		1	50	178	5	0	50	0	178	0	0	0	0	0	50	0	178	0
San Nicolas		1	9	33	2	0	9	0	33	0	0	0	0	0	9	0	33	0
Tagumpay		1	29	140	3	0	29	0	140	0	0	0	0	0	29	0	140	0
Tara		1	2	6	1	0	2	0	6	0	0	0	0	0	2	0	6	0
Turda		1	4	20	1	0	4	0	20	0	0	0	0	0	4	0	20	0
Poblacion 5		1	37	156	5	0	37	0	156	0	0	0	0	0	37	0	156	0
Poblacion 3		1	17	85	1	0	17	0	85	0	0	0	0	0	17	0	85	0
Culion	5	5	89	309	5	5	89	89	309	309	0	0	0	0	89	89	309	309
Jardin		1	13	53	1	1	13	13	53	53	0	0	0	0	13	13	53	53
Osmania		1	20	60	1	1	20	20	60	60	0	0	0	0	20	20	60	60
Baldat		1	11	47	1	1	11	11	47	47	0	0	0	0	11	11	47	47
Culango		1	15	62	1	1	15	15	62	62	0	0	0	0	15	15	62	62
Libis		1	30	87	1	1	30	30	87	87	0	0	0	0	30	30	87	87
Cuyo	6	6	442	1,596	7	0	435	0	1,579	0	7	0	17	0	442	0	1,596	0
Maringian		1	19	56	1	0	19	0	56	0	0	0	0	0	19	0	56	0
Cabigsui		1	190	700	2	0	190	0	700	0	0	0	0	0	190	0	700	0
Suba		1	205	744	2	0	205	0	744	0	0	0	0	0	205	0	744	0
Manuba		1	20	74	1	0	20	0	74	0	0	0	0	0	20	0	74	0
Catadman		1	1	5	1	0	1	0	5	0	0	0	0	0	1	0	5	0
Tucadan		1	7	17	0	0	0	0	0	0	7	0	17	0	7	0	17	0

REGION PROVINCE CITY/ MUNICIPALITY BARANGAY		NO. OF AFFECTED			No. of ECs		Inside Evacuation Centers				Outside Evacuation Centers				TOTAL SERVED (CURRENT)			
		Brgys.	Families	Persons	CUM	NOW	Families		Persons		Families		Persons		Families		Persons	
							CUM	NOW	CUM	NOW	CUM	NOW	CUM	NOW	CUM	NOW	CUM	NOW
(Inside + Outside)																		
Dumaran	6	5	1,536	7,680	9	9	209	209	1,045	1,045	0	0	0	0	209	209	1,045	1,045
Culasian		1	13	65	1	1	13	13	65	65	0	0	0	0	13	13	65	65
Magsaysay		1	10	50	2	2	10	10	50	50	0	0	0	0	10	10	50	50
Capayas		1	120	600	2	2	120	120	600	600	0	0	0	0	120	120	600	600
Danleg		1	13	65	1	1	13	13	65	65	0	0	0	0	13	13	65	65
Sta. Teresita		1	53	265	3	3	53	53	265	265	0	0	0	0	53	53	265	265
No breakdown		0	1,327	6,635	0	0	0	0	0	0	0	0	0	0	0	0	0	0
El Nido (Bacuit)	4	5	79	390	4	0	79	0	390	0	0	0	0	0	79	0	390	0
Bebeladan		1	30	150	1	0	30	0	150	0	0	0	0	0	30	0	150	0
Corong-corong		1	5	18	1	0	5	0	18	0	0	0	0	0	5	0	18	0
Buena Suerte, Maligaya		2	39	195	1	0	39	0	195	0	0	0	0	0	39	0	195	0
Dumarao Roxas		1	5	27	1	0	5	0	27	0	0	0	0	0	5	0	27	0
Quezon	1	1	107	481	2	2	107	107	481	471	0	0	0	0	107	107	481	471
Aramaywan		1	107	481	2	2	107	107	481	471	0	0	0	0	107	107	481	471
Linapacan	3	3	392	1,863	12	0	392	0	1,863	0	0	0	0	0	392	0	1,863	0
San Miguel		1	134	573	3	0	134	0	573	0	0	0	0	0	134	0	573	0
Barangunan		1	113	565	3	0	113	0	565	0	0	0	0	0	113	0	565	0
Nangalao		1	145	725	6	0	145	0	725	0	0	0	0	0	145	0	725	0
Magsaysay	11	11	709	2,234	18	1	439	17	1,277	85	270	0	957	0	709	17	2,234	85
Balaguen		1	157	507	3	0	122	0	394	0	35	0	113	0	157	0	507	0
Canipo		1	56	221	2	1	56	17	221	85	0	0	0	0	56	17	221	85
Lucbuan		1	57	230	2	0	22	0	90	0	35	0	140	0	57	0	230	0
Alcoba		1	109	345	2	0	60	0	162	0	49	0	183	0	109	0	345	0
Los Angeles		1	48	120	1	0	22	0	57	0	26	0	63	0	48	0	120	0
Cocoro		1	128	270	5	0	128	0	270	0	0	0	0	0	128	0	270	0
Danawan		1	40	121	2	0	25	0	69	0	15	0	52	0	40	0	121	0
Lacaren		1	14	40	1	0	4	0	14	0	10	0	26	0	14	0	40	0
Emilod		1	13	31	0	0	0	0	0	0	13	0	31	0	13	0	31	0
Igabas		1	27	109	0	0	0	0	0	0	27	0	109	0	27	0	109	0
Rizal		1	60	240	0	0	0	0	0	0	60	0	240	0	60	0	240	0
Narra	12	12	641	1,920	16	0	460	0	1,366	0	181	0	554	0	641	0	1,920	0
El Vita		1	69	233	1	0	69	0	233	0	0	0	0	0	69	0	233	0

REGION PROVINCE CITY/ MUNICIPALITY BARANGAY		NO. OF AFFECTED			No. of ECs		Inside Evacuation Centers				Outside Evacuation Centers				TOTAL SERVED (CURRENT)			
		Brgys.	Families	Persons	CUM	NOW	Families		Persons		Families		Persons		(Inside + Outside)			
							CUM	NOW	CUM	NOW	CUM	NOW	CUM	NOW	CUM	NOW	CUM	NOW
Caguisan		1	1	4	1	0	1	0	4	0	0	0	0	0	1	0	4	0
Tinagong Dagat		1	127	392	1	0	22	0	105	0	105	0	287	0	127	0	392	0
Malinao		1	106	387	1	0	64	0	226	0	42	0	161	0	106	0	387	0
Aramaywan		1	67	227	1	0	67	0	227	0	0	0	0	0	67	0	227	0
Batang-batang		1	81	167	1	0	64	0	126	0	17	0	41	0	81	0	167	0
Bagong Sikat		1	16	64	4	0	16	0	64	0	0	0	0	0	16	0	64	0
Dumanguena		1	17	52	1	0	17	0	52	0	0	0	0	0	17	0	52	0
Malatgao		1	75	101	1	0	75	0	101	0	0	0	0	0	75	0	101	0
Panacan		1	24	77	1	0	24	0	77	0	0	0	0	0	24	0	77	0
Panacan 2		1	26	93	2	0	26	0	93	0	0	0	0	0	26	0	93	0
Princess Urduja		1	32	123	1	0	15	0	58	0	17	0	65	0	32	0	123	0
Puerto Princesa	50	50	14,373	63,255	68	68	14,366	312	63,220	1,932	7	7	35	35	14,373	319	63,255	1,967
Sta Lourdes		1	235	905	1	1	235	0	905	0	0	0	0	0	235	0	905	0
Bagong Silang		1	435	1,869	1	1	435	0	1,869	0	0	0	0	0	435	0	1,869	0
Bancao-Bancao		1	161	304	4	4	161	0	304	304	0	0	0	0	161	0	304	304
Cabayugan		1	1,500	7,500	3	3	1,500	0	7,500	0	0	0	0	0	1,500	0	7,500	0
Mauyon		1	700	3,500	2	2	700	0	3,500	0	0	0	0	0	700	0	3,500	0
Concepcion		1	413	2,065	1	1	413	0	2,065	0	0	0	0	0	413	0	2,065	0
Pagkakaisa		1	243	1,210	1	1	243	50	1,210	400	0	0	0	0	243	50	1,210	400
Tagburos		1	212	707	1	1	212	0	707	0	0	0	0	0	212	0	707	0
San Pedro		1	350	833	3	3	350	176	833	798	0	0	0	0	350	176	833	798
Babuyan		1	800	4,000	3	3	800	0	4,000	0	0	0	0	0	800	0	4,000	0
Tanabag		1	175	875	1	1	175	0	875	0	0	0	0	0	175	0	875	0
Macarascas		1	650	3,250	1	1	650	0	3,250	0	0	0	0	0	650	0	3,250	0
Mangingisda		1	296	908	1	1	296	0	908	0	0	0	0	0	296	0	908	0
Liwanag		1	86	430	1	1	86	86	430	430	0	0	0	0	86	86	430	430
San Jose		1	45	197	1	1	45	0	197	0	0	0	0	0	45	0	197	0
Montible		1	10	21	1	1	10	0	21	0	0	0	0	0	10	0	21	0
Buenavista		1	4	20	0	0	0	0	0	0	4	4	20	20	4	4	20	20
Tagabinet		1	3	15	0	0	0	0	0	0	3	3	15	15	3	3	15	15
Masigla		1	2	10	0	0	2	0	10	0	0	0	0	0	2	0	10	0
Bagong Sikat		1	583	2,093	3	3	583	0	2,093	0	0	0	0	0	583	0	2,093	0

REGION PROVINCE CITY/ MUNICIPALITY BARANGAY		NO. OF AFFECTED			No. of ECs		Inside Evacuation Centers				Outside Evacuation Centers				TOTAL SERVED (CURRENT)			
		Brgys.	Families	Persons	CUM	NOW	Families		Persons		Families		Persons		(Inside + Outside)			
							CUM	NOW	CUM	NOW	CUM	NOW	CUM	NOW	Families	Persons	Families	Persons
Langogan		1	581	2,905	1	1	581	0	2,905	0	0	0	0	0	581	0	2,905	0
Manalo		1	30	150	2	2	30	0	150	0	0	0	0	0	30	0	150	0
Sicsican		1	263	1,068	2	2	263	0	1,068	0	0	0	0	0	263	0	1,068	0
Inagawan		1	307	963	1	1	307	0	963	0	0	0	0	0	307	0	963	0
Inagawan-Sub		1	259	1,295	1	1	259	0	1,295	0	0	0	0	0	259	0	1,295	0
Maunlad		1	13	65	2	2	13	0	65	0	0	0	0	0	13	0	65	0
Mandaragat		1	923	2,202	4	4	923	0	2,202	0	0	0	0	0	923	0	2,202	0
Monica		1	23	98	1	1	23	0	98	0	0	0	0	0	23	0	98	0
Matiyaga		1	7	29	1	1	7	0	29	0	0	0	0	0	7	0	29	0
Princesa		1	8	50	1	1	8	0	50	0	0	0	0	0	8	0	50	0
Manggahan		1	24	0	1	1	24	0	0	0	0	0	0	0	24	0	0	0
Matahimik		1	54	206	4	4	54	0	206	0	0	0	0	0	54	0	206	0
Mabuhay		1	1	2	1	1	1	0	2	0	0	0	0	0	1	0	2	0
San Isidro		1	5	25	1	1	5	0	25	0	0	0	0	0	5	0	25	0
Bahile		1	850	4,250	1	1	850	0	4,250	0	0	0	0	0	850	0	4,250	0
Salvacion		1	600	3,000	1	1	600	0	3,000	0	0	0	0	0	600	0	3,000	0
Luzviminda		1	118	477	1	1	118	0	477	0	0	0	0	0	118	0	477	0
Kamuning		1	200	603	1	1	200	0	603	0	0	0	0	0	200	0	603	0
Iwahig		1	431	1,612	1	1	431	0	1,612	0	0	0	0	0	431	0	1,612	0
City Coliseum		1	24	84	1	1	24	0	84	0	0	0	0	0	24	0	84	0
Simpocan		1	600	3,000	1	1	600	0	3,000	0	0	0	0	0	600	0	3,000	0
Maningning		1	28	128	1	1	28	0	128	0	0	0	0	0	28	0	128	0
Taniguiban		1	30	50	1	1	30	0	50	0	0	0	0	0	30	0	50	0
San Rafael		1	517	2,585	1	1	517	0	2,585	0	0	0	0	0	517	0	2,585	0
Bagong Bayan		1	51	255	1	1	51	0	255	0	0	0	0	0	51	0	255	0
Irawan		1	75	335	1	1	75	0	335	0	0	0	0	0	75	0	335	0
Sta. Cruz		1	339	1,108	1	1	339	0	1,108	0	0	0	0	0	339	0	1,108	0
Sta. Lucia		1	50	163	1	1	50	0	163	0	0	0	0	0	50	0	163	0
Bacungan		1	1,029	5,145	1	1	1,029	0	5,145	0	0	0	0	0	1,029	0	5,145	0
Panggangan		1	30	690	1	1	30	0	690	0	0	0	0	0	30	0	690	0
Roxas	2	10	698	2,690	6	6	698	698	2,690	2,690	0	0	0	0	698	698	2,690	2,690
New Barbacan, 1, 6, 3, 4, Minara, San Nicolas, Rizal and Sandoval		9	538	2,054	5	5	538	538	2,054	2,054	0	0	0	0	538	538	2,054	2,054

REGION PROVINCE CITY/ MUNICIPALITY BARANGAY		NO. OF AFFECTED			No. of ECs		Inside Evacuation Centers				Outside Evacuation Centers				TOTAL SERVED (CURRENT)			
		Brgys.	Families	Persons	CUM	NOW	Families		Persons		Families		Persons		Families		Persons	
							CUM	NOW	CUM	NOW	CUM	NOW	CUM	NOW	CUM	NOW	CUM	NOW
(Inside + Outside)																		
Brgy. 1,2 and 4		1	160	636	1	1	160	160	636	636	0	0	0	0	160	160	636	636
San Vicente	7	7	268	1,219	16	16	268	268	1,219	1,219	0	0	0	0	268	268	1,219	1,219
Alimanguan		1	63	331	4	4	63	63	331	331	0	0	0	0	63	63	331	331
Binga		1	15	80	1	1	15	15	80	80	0	0	0	0	15	15	80	80
Caruray		1	15	78	1	1	15	15	78	78	0	0	0	0	15	15	78	78
New Agutaya		1	16	92	1	1	16	16	92	92	0	0	0	0	16	16	92	92
Poblacion		1	30	143	3	3	30	30	143	143	0	0	0	0	30	30	143	143
Port Barton		1	88	319	2	2	88	88	319	319	0	0	0	0	88	88	319	319
Sto Niño		1	41	176	4	4	41	41	176	176	0	0	0	0	41	41	176	176
Balabac	1	1	607	2,858	3	3	607	607	2,858	2,858	0	0	0	0	607	607	2,858	2,858
Mangsee		1	607	2,858	3	3	607	607	2,858	2,858	0	0	0	0	607	607	2,858	2,858
Brookes Point	3	3	142	623	4	4	142	142	623	623	0	0	0	0	142	142	623	623
Aribungos		1	19	82	1	1	19	19	82	82	0	0	0	0	19	19	82	82
Oring-oring		1	108	477	2	2	108	108	477	477	0	0	0	0	108	108	477	477
Samarinana		1	15	64	1	1	15	15	64	64	0	0	0	0	15	15	64	64
Taytay	32	31	25,059	127,518	31	0	12,455	0	64,498	0	0	0	0	0	12,455	0	64,498	0
Abongan		1	643	3,549	1	0	643	0	3,549	0	0	0	0	0	643	0	3,549	0
Alacalian		1	459	2,109	1	0	459	0	2,109	0	0	0	0	0	459	0	2,109	0
Bato		1	719	2,590	1	0	719	0	2,590	0	0	0	0	0	719	0	2,590	0
Banbanan		1	280	1,541	1	0	280	0	1,541	0	0	0	0	0	280	0	1,541	0
Busybees		1	169	998	1	0	169	0	998	0	0	0	0	0	169	0	998	0
Biton		1	208	991	1	0	208	0	991	0	0	0	0	0	208	0	991	0
Bantulan		1	299	1,786	1	0	299	0	1,786	0	0	0	0	0	299	0	1,786	0
Calawag		1	774	4,346	1	0	774	0	4,346	0	0	0	0	0	774	0	4,346	0
Casian		1	628	3,715	1	0	628	0	3,715	0	0	0	0	0	628	0	3,715	0
Cataban		1	129	735	1	0	129	0	735	0	0	0	0	0	129	0	735	0
Debangan		1	139	890	1	0	139	0	890	0	0	0	0	0	139	0	890	0
Depla		1	193	945	1	0	193	0	945	0	0	0	0	0	193	0	945	0
Libertad		1	363	1,604	1	0	363	0	1,604	0	0	0	0	0	363	0	1,604	0
Liminangcong		1	822	4,725	1	0	822	0	4,725	0	0	0	0	0	822	0	4,725	0
Mayteged		1	168	884	1	0	168	0	884	0	0	0	0	0	168	0	884	0
Minapla		1	125	559	1	0	125	0	559	0	0	0	0	0	125	0	559	0

REGION PROVINCE CITY/ MUNICIPALITY BARANGAY		NO. OF AFFECTED			No. of ECs		Inside Evacuation Centers				Outside Evacuation Centers				TOTAL SERVED (CURRENT)			
		Brgys.	Families	Persons	CUM	NOW	Families		Persons		Families		Persons		Families		Persons	
							CUM	NOW	CUM	NOW	CUM	NOW	CUM	NOW	CUM	NOW	CUM	NOW
(Inside + Outside)																		
New Guinio		1	714	3,234	1	0	714	0	3,234	0	0	0	0	0	714	0	3,234	0
Old Guinio		1	222	1,031	1	0	222	0	1,031	0	0	0	0	0	222	0	1,031	0
Paglaum		1	324	1,749	1	0	324	0	1,749	0	0	0	0	0	324	0	1,749	0
Pancol		1	418	2,242	1	0	418	0	2,242	0	0	0	0	0	418	0	2,242	0
Pamantolon		1	304	1,760	1	0	304	0	1,760	0	0	0	0	0	304	0	1,760	0
Poblacion		1	2,094	10,480	1	0	2,094	0	10,480	0	0	0	0	0	2,094	0	10,480	0
Paly		1	413	2,062	1	0	413	0	2,062	0	0	0	0	0	413	0	2,062	0
Pularaquen		1	326	1,895	1	0	326	0	1,895	0	0	0	0	0	326	0	1,895	0
Pang-pang		1	117	678	1	0	117	0	678	0	0	0	0	0	117	0	678	0
Sandoval		1	200	1,142	1	0	200	0	1,142	0	0	0	0	0	200	0	1,142	0
San Jose		1	338	2,075	1	0	338	0	2,075	0	0	0	0	0	338	0	2,075	0
Silanga		1	256	1,304	1	0	256	0	1,304	0	0	0	0	0	256	0	1,304	0
Talog		1	166	704	1	0	166	0	704	0	0	0	0	0	166	0	704	0
Tumbod		1	256	1,168	1	0	256	0	1,168	0	0	0	0	0	256	0	1,168	0
Batas		1	189	1,007	1	0	189	0	1,007	0	0	0	0	0	189	0	1,007	0
No breakdown		0	12,604	63,020	0	0	0	0	0	0	0	0	0	0	0	0	0	0
Kalayaan	1	1	44	180	1	0	44	0	180	0	0	0	0	0	44	0	180	0
Pag-asa		1	44	180	1	0	44	0	180	0	0	0	0	0	44	0	180	0
Aborlan	7	7	1,143	4,567	7	0	1,143	0	4,567	0	0	0	0	0	1,143	0	4,567	0
Poblacion		1	674	2,694	1	0	674	0	2,694	0	0	0	0	0	674	0	2,694	0
San Juan		1	408	1,632	1	0	408	0	1,632	0	0	0	0	0	408	0	1,632	0
Iraan		1	25	98	1	0	25	0	98	0	0	0	0	0	25	0	98	0
Tagpait		1	18	69	1	0	18	0	69	0	0	0	0	0	18	0	69	0
Apoc-Apoc		1	4	19	1	0	4	0	19	0	0	0	0	0	4	0	19	0
Sagpangan		1	12	48	1	0	12	0	48	0	0	0	0	0	12	0	48	0
Culandatum		1	2	7	1	0	2	0	7	0	0	0	0	0	2	0	7	0
REGION 5	12	39	1,397	4,337	38	0	1,397	0	4,337	0	0	0	0	0	1,397	0	4,337	0
MASBATE	10	32	950	3,096	31	0	950	0	3,096	0	0	0	0	0	950	0	3,096	0
Aroroy	1	3	83	373	3	0	83	0	373	0	0	0	0	0	83	0	373	0
		3	83	373	3	0	83	0	373	0	0	0	0	0	83	0	373	0
Baleno	1	1	23	62	1	0	23	0	62	0	0	0	0	0	23	0	62	0
		1	23	62	1	0	23	0	62	0	0	0	0	0	23	0	62	0

REGION PROVINCE CITY/ MUNICIPALITY BARANGAY		NO. OF AFFECTED			No. of ECs		Inside Evacuation Centers				Outside Evacuation Centers				TOTAL SERVED (CURRENT)			
		Brgys.	Families	Persons	CUM	NOW	Families		Persons		Families		Persons		Families		Persons	
							CUM	NOW	CUM	NOW	CUM	NOW	CUM	NOW	CUM	NOW	CUM	NOW
(Inside + Outside)																		
Cataingan	1	1	64	206	2	0	64	0	206	0	0	0	0	0	64	0	206	0
		1	64	206	2	0	64	0	206	0	0	0	0	0	64	0	206	0
Esperanza	1	15	585	1,706	15	0	585	0	1,706	0	0	0	0	0	585	0	1,706	0
		15	585	1,706	15	0	585	0	1,706	0	0	0	0	0	585	0	1,706	0
Masbate City	1	1	7	32	1	0	7	0	32	0	0	0	0	0	7	0	32	0
		1	7	32	1	0	7	0	32	0	0	0	0	0	7	0	32	0
Palanas	1	3	53	193	3	0	53	0	193	0	0	0	0	0	53	0	193	0
		3	53	193	3	0	53	0	193	0	0	0	0	0	53	0	193	0
Pio V. Corpuz (Limbuhan)	1	2	66	248	2	0	66	0	248	0	0	0	0	0	66	0	248	0
		2	66	248	2	0	66	0	248	0	0	0	0	0	66	0	248	0
Placer	1	3	29	120	1	0	29	0	120	0	0	0	0	0	29	0	120	0
		3	29	120	1	0	29	0	120	0	0	0	0	0	29	0	120	0
San Jacinto	1	2	36	143	2	0	36	0	143	0	0	0	0	0	36	0	143	0
		2	36	143	2	0	36	0	143	0	0	0	0	0	36	0	143	0
Uson	1	1	4	13	1	0	4	0	13	0	0	0	0	0	4	0	13	0
		1	4	13	1	0	4	0	13	0	0	0	0	0	4	0	13	0
ALBAY	2	7	447	1,241	7	0	447	0	1,241	0	0	0	0	0	447	0	1,241	0
Guinobatan	1	5	427	1,184	4	0	427	0	1,184	0	0	0	0	0	427	0	1,184	0
		5	427	1,184	4	0	427	0	1,184	0	0	0	0	0	427	0	1,184	0
Ligao	1	2	20	57	3	0	20	0	57	0	0	0	0	0	20	0	57	0
		2	20	57	3	0	20	0	57	0	0	0	0	0	20	0	57	0
REGION 6	132	2,394	408,940	1,666,981	3,390	205	114,578	26,169	451,398	122,458	148,398	53,402	565,478	176,011	262,976	79,571	1,016,876	298,469
AKLAN	17	240	15,651	60,871	357	0	6,241	0	23,762	0	4,761	0	18,182	0	11,002	0	41,944	0
Altavas	1	14	1,595	5,428	31	0	596	0	2,116	0	999	0	3,312	0	1,595	0	5,428	0
		14	1,595	5,428	31	0	596	0	2,116	0	999	0	3,312	0	1,595	0	5,428	0
Balete	1	10	1,252	4,733	31	0	552	0	2,155	0	720	0	2,577	0	1,272	0	4,732	0
		10	1,252	4,733	31	0	552	0	2,155	0	720	0	2,577	0	1,272	0	4,732	0
Banga	1	14	111	544	18	0	62	0	209	0	49	0	335	0	111	0	544	0
		14	111	544	18	0	62	0	209	0	49	0	335	0	111	0	544	0
Batan	1	4	38	156	5	0	38	0	156	0	0	0	0	0	38	0	156	0
		4	38	156	5	0	38	0	156	0	0	0	0	0	38	0	156	0
Kalibo	1	16	336	2,596	12	0	265	0	1,096	0	71	0	1,500	0	336	0	2,596	0

REGION PROVINCE CITY/ MUNICIPALITY BARANGAY		NO. OF AFFECTED			No. of ECs		Inside Evacuation Centers				Outside Evacuation Centers				TOTAL SERVED (CURRENT)			
							(Inside + Outside)											
		Brgys.	Families	Persons	CUM	NOW	Families		Persons		Families		Persons		Families		Persons	
							CUM	NOW	CUM	NOW	CUM	NOW	CUM	NOW	CUM	NOW	CUM	NOW
		16	336	2,596	12	0	265	0	1,096	0	71	0	1,500	0	336	0	2,596	0
New Washington	1	17	1,720	6,821	25	0	1,582	0	6,259	0	138	0	562	0	1,720	0	6,821	0
		17	1,720	6,821	25	0	1,582	0	6,259	0	138	0	562	0	1,720	0	6,821	0
Libacao	1	7	187	777	3	0	125	0	503	0	18	0	62	0	143	0	565	0
		7	187	777	3	0	125	0	503	0	18	0	62	0	143	0	565	0
Madalag	1	13	344	1,127	21	0	186	0	588	0	158	0	539	0	344	0	1,127	0
		13	344	1,127	21	0	186	0	588	0	158	0	539	0	344	0	1,127	0
Buruanga	1	15	5,263	20,905	49	0	203	0	710	0	330	0	918	0	533	0	1,628	0
		15	5,263	20,905	49	0	203	0	710	0	330	0	918	0	533	0	1,628	0
Ibajay	1	22	468	1,755	25	0	458	0	1,668	0	132	0	711	0	590	0	2,379	0
		22	468	1,755	25	0	458	0	1,668	0	132	0	711	0	590	0	2,379	0
Lezo	1	13	305	1,011	20	0	116	0	433	0	189	0	578	0	305	0	1,011	0
		13	305	1,011	20	0	116	0	433	0	189	0	578	0	305	0	1,011	0
Makato	1	18	650	2,770	29	0	237	0	935	0	396	0	1,774	0	633	0	2,709	0
		18	650	2,770	29	0	237	0	935	0	396	0	1,774	0	633	0	2,709	0
Malay	1	17	536	2,337	7	0	453	0	1,813	0	83	0	524	0	536	0	2,337	0
		17	536	2,337	7	0	453	0	1,813	0	83	0	524	0	536	0	2,337	0
Malinao	1	12	190	687	29	0	135	0	511	0	55	0	176	0	190	0	687	0
		12	190	687	29	0	135	0	511	0	55	0	176	0	190	0	687	0
Nabas	1	17	1,432	5,205	15	0	664	0	2,446	0	768	0	2,759	0	1,432	0	5,205	0
		17	1,432	5,205	15	0	664	0	2,446	0	768	0	2,759	0	1,432	0	5,205	0
Numancia	1	17	678	2,160	17	0	244	0	934	0	434	0	1,226	0	678	0	2,160	0
		17	678	2,160	17	0	244	0	934	0	434	0	1,226	0	678	0	2,160	0
Tangalan	1	14	546	1,859	20	0	325	0	1,230	0	221	0	629	0	546	0	1,859	0
		14	546	1,859	20	0	325	0	1,230	0	221	0	629	0	546	0	1,859	0
ANTIQUE	18	401	27,125	112,470	529	1	8,683	5	32,181	21	6,700	224	24,098	751	15,383	229	56,279	772
Anini-y	1	22	1,976	6,607	31	1	583	5	2,037	21	1,320	101	4,288	406	1,903	106	6,325	427
		22	1,976	6,607	31	1	583	5	2,037	21	1,320	101	4,288	406	1,903	106	6,325	427
Barbaza	1	10	512	1,575	15	0	440	0	1,329	0	72	0	246	0	512	0	1,575	0
		10	512	1,575	15	0	440	0	1,329	0	72	0	246	0	512	0	1,575	0
Belison	1	11	2,820	14,127	9	0	141	0	406	0	18	0	51	0	159	0	457	0
		11	2,820	14,127	9	0	141	0	406	0	18	0	51	0	159	0	457	0

REGION PROVINCE CITY/ MUNICIPALITY BARANGAY		NO. OF AFFECTED			No. of ECs		Inside Evacuation Centers				Outside Evacuation Centers				TOTAL SERVED (CURRENT)			
							(Inside + Outside)											
		Brgys.	Families	Persons	CUM	NOW	Families		Persons		Families		Persons		Families		Persons	
							CUM	NOW	CUM	NOW	CUM	NOW	CUM	NOW	CUM	NOW	CUM	NOW
Bugasong	1	20	653	2,336	26	0	475	0	1,795	0	178	0	541	0	653	0	2,336	0
		20	653	2,336	26	0	475	0	1,795	0	178	0	541	0	653	0	2,336	0
Caluya	1	22	2,359	8,731	46	0	1,043	0	3,855	0	1,316	118	4,876	320	2,359	118	8,731	320
		22	2,359	8,731	46	0	1,043	0	3,855	0	1,316	118	4,876	320	2,359	118	8,731	320
Culasi	1	41	2,668	10,686	69	0	735	0	2,914	0	759	0	2,548	0	1,494	0	5,462	0
		41	2,668	10,686	69	0	735	0	2,914	0	759	0	2,548	0	1,494	0	5,462	0
Hamtic	1	43	2,944	13,018	44	0	999	0	3,186	0	209	0	1,032	0	1,208	0	4,218	0
		43	2,944	13,018	44	0	999	0	3,186	0	209	0	1,032	0	1,208	0	4,218	0
Laua-an	1	31	1,089	4,488	40	0	429	0	1,838	0	660	0	2,650	0	1,089	0	4,488	0
		31	1,089	4,488	40	0	429	0	1,838	0	660	0	2,650	0	1,089	0	4,488	0
Libertad	1	21	4,851	21,273	43	0	418	0	1,471	0	685	0	1,947	0	1,103	0	3,418	0
		21	4,851	21,273	43	0	418	0	1,471	0	685	0	1,947	0	1,103	0	3,418	0
Pandan	1	13	235	785	21	0	185	0	630	0	0	0	0	0	185	0	630	0
		13	235	785	21	0	185	0	630	0	0	0	0	0	185	0	630	0
Patnongon	1	17	619	2,494	23	0	304	0	1,357	0	315	0	1,137	0	619	0	2,494	0
		17	619	2,494	23	0	304	0	1,357	0	315	0	1,137	0	619	0	2,494	0
San Jose de Buenavista	1	25	1,046	4,667	38	0	365	0	1,260	0	199	0	768	0	564	0	2,028	0
		25	1,046	4,667	38	0	365	0	1,260	0	199	0	768	0	564	0	2,028	0
San Remigio	1	30	1,209	5,750	1	0	88	0	396	0	90	0	451	0	178	0	847	0
		30	1,209	5,750	1	0	88	0	396	0	90	0	451	0	178	0	847	0
Sebaste	1	7	185	670	14	0	103	0	376	0	82	0	410	0	185	0	786	0
		7	185	670	14	0	103	0	376	0	82	0	410	0	185	0	786	0
Sibalom	1	39	1,815	7,735	37	0	619	0	2,426	0	475	0	1,754	0	1,094	0	4,180	0
		39	1,815	7,735	37	0	619	0	2,426	0	475	0	1,754	0	1,094	0	4,180	0
Tibiao	1	20	1,529	5,902	41	0	1,237	0	4,653	0	292	0	1,249	0	1,529	0	5,902	0
		20	1,529	5,902	41	0	1,237	0	4,653	0	292	0	1,249	0	1,529	0	5,902	0
Tobias Fornier (Dao)	1	12	325	564	5	0	229	0	1,145	0	30	5	150	25	259	5	1,295	25
		12	325	564	5	0	229	0	1,145	0	30	5	150	25	259	5	1,295	25
Valderrama	1	17	290	1,062	26	0	290	0	1,107	0	0	0	0	0	290	0	1,107	0
		17	290	1,062	26	0	290	0	1,107	0	0	0	0	0	290	0	1,107	0
CAPIZ	17	391	35,633	126,821	836	0	13,707	0	47,787	0	7,740	0	26,600	0	21,447	0	74,387	0
Maayon	1	0	0	0	145	0	644	0	2,755	0	630	0	2,293	0	1,274	0	5,048	0

REGION PROVINCE CITY/ MUNICIPALITY BARANGAY		NO. OF AFFECTED			No. of ECs		Inside Evacuation Centers				Outside Evacuation Centers				TOTAL SERVED (CURRENT)			
		Brgys.	Families	Persons	CUM	NOW	Families		Persons		Families		Persons		Families		Persons	
							CUM	NOW	CUM	NOW	CUM	NOW	CUM	NOW	CUM	NOW	CUM	NOW
							(Inside + Outside)											
		0	0	0	145	0	644	0	2,755	0	630	0	2,293	0	1,274	0	5,048	0
Panay	1	40	1,403	4,648	78	0	825	0	2,928	0	558	0	1,757	0	1,383	0	4,685	0
		40	1,403	4,648	78	0	825	0	2,928	0	558	0	1,757	0	1,383	0	4,685	0
Panitan	1	22	515	2,525	33	0	340	0	1,546	0	174	0	874	0	514	0	2,420	0
		22	515	2,525	33	0	340	0	1,546	0	174	0	874	0	514	0	2,420	0
Pilar	1	24	2,531	7,822	76	0	1,852	0	5,956	0	648	0	1,740	0	2,500	0	7,696	0
		24	2,531	7,822	76	0	1,852	0	5,956	0	648	0	1,740	0	2,500	0	7,696	0
Pontevedra	1	26	2,527	8,418	61	0	2,527	0	8,418	0	0	0	0	0	2,527	0	8,418	0
		26	2,527	8,418	61	0	2,527	0	8,418	0	0	0	0	0	2,527	0	8,418	0
President Roxas	1	21	2,310	8,491	23	0	1,410	0	4,967	0	522	0	1,996	0	1,932	0	6,963	0
		21	2,310	8,491	23	0	1,410	0	4,967	0	522	0	1,996	0	1,932	0	6,963	0
Roxas City	1	33	2,313	7,571	95	0	2,234	0	7,306	0	49	0	160	0	2,283	0	7,466	0
		33	2,313	7,571	95	0	2,234	0	7,306	0	49	0	160	0	2,283	0	7,466	0
Cuartero	1	34	2,293	7,888	34	0	327	0	1,252	0	1,966	0	6,636	0	2,293	0	7,888	0
		34	2,293	7,888	34	0	327	0	1,252	0	1,966	0	6,636	0	2,293	0	7,888	0
Dao	1	19	1,546	5,563	47	0	490	0	1,735	0	698	0	2,454	0	1,188	0	4,189	0
		19	1,546	5,563	47	0	490	0	1,735	0	698	0	2,454	0	1,188	0	4,189	0
Dumalag	1	14	337	1,071	13	0	314	0	939	0	0	0	0	0	314	0	939	0
		14	337	1,071	13	0	314	0	939	0	0	0	0	0	314	0	939	0
Dumarao	1	33	7,470	27,880	62	0	649	0	2,458	0	867	0	3,454	0	1,516	0	5,912	0
		33	7,470	27,880	62	0	649	0	2,458	0	867	0	3,454	0	1,516	0	5,912	0
Ivisan	1	15	485	1,617	17	0	302	0	1,039	0	183	0	578	0	485	0	1,617	0
		15	485	1,617	17	0	302	0	1,039	0	183	0	578	0	485	0	1,617	0
Jamindan	1	20	824	2,631	0	0	0	0	0	0	0	0	0	0	0	0	0	0
		20	824	2,631	0	0	0	0	0	0	0	0	0	0	0	0	0	0
Mambusao	1	26	829	2,655	55	0	364	0	1,314	0	465	0	1,341	0	829	0	2,655	0
		26	829	2,655	55	0	364	0	1,314	0	465	0	1,341	0	829	0	2,655	0
Sapian	1	17	663	2,540	18	0	338	0	1,318	0	309	0	1,078	0	647	0	2,396	0
		17	663	2,540	18	0	338	0	1,318	0	309	0	1,078	0	647	0	2,396	0
Sigma	1	21	8,835	32,925	41	0	489	0	1,756	0	520	0	1,761	0	1,009	0	3,517	0
		21	8,835	32,925	41	0	489	0	1,756	0	520	0	1,761	0	1,009	0	3,517	0
Tapaz	1	26	752	2,576	38	0	602	0	2,100	0	151	0	478	0	753	0	2,578	0

REGION PROVINCE CITY/ MUNICIPALITY BARANGAY		NO. OF AFFECTED			No. of ECs		Inside Evacuation Centers				Outside Evacuation Centers				TOTAL SERVED (CURRENT)			
		Brgys.	Families	Persons	CUM	NOW	Families		Persons		Families		Persons		(Inside + Outside)			
							CUM	NOW	CUM	NOW	CUM	NOW	CUM	NOW	CUM	NOW	CUM	NOW
		26	752	2,576	38	0	602	0	2,100	0	151	0	478	0	753	0	2,578	0
GUIMARAS	5	29	2,140	9,644	29	0	730	20	2,140	100	358	112	1,212	385	1,088	132	3,352	485
Buenavista	1	18	1,440	7,200	18	0	351	20	770	100	37	37	138	138	388	57	908	238
		18	1,440	7,200	18	0	351	20	770	100	37	37	138	138	388	57	908	238
Jordan	1	2	96	385	2	0	96	0	385	0	0	0	0	0	96	0	385	0
		2	96	385	2	0	96	0	385	0	0	0	0	0	96	0	385	0
Nueva Valencia	1	1	88	317	1	0	88	0	317	0	0	0	0	0	88	0	317	0
		1	88	317	1	0	88	0	317	0	0	0	0	0	88	0	317	0
San Lorenzo	1	7	443	1,494	7	0	151	0	517	0	292	46	977	150	443	46	1,494	150
		7	443	1,494	7	0	151	0	517	0	292	46	977	150	443	46	1,494	150
Sibunag	1	1	73	248	1	0	44	0	151	0	29	29	97	97	73	29	248	97
		1	73	248	1	0	44	0	151	0	29	29	97	97	73	29	248	97
ILOILO	44	835	62,428	236,203	884	33	26,748	4,650	99,528	18,722	20,582	302	70,126	1,498	47,330	4,952	169,654	20,220
Guimbal	1	33	303	1,130	14	0	112	0	342	0	96	0	366	0	208	0	708	0
		33	303	1,130	14	0	112	0	342	0	96	0	366	0	208	0	708	0
Igaras	1	1	460	1,884	0	0	0	0	0	0	0	0	0	0	0	0	0	0
		1	460	1,884	0	0	0	0	0	0	0	0	0	0	0	0	0	0
Miagao	1	15	346	1,380	23	0	290	0	1,163	0	0	0	0	0	290	0	1,163	0
		15	346	1,380	23	0	290	0	1,163	0	0	0	0	0	290	0	1,163	0
Oton	1	10	76	294	0	0	0	0	0	0	0	0	0	0	0	0	0	0
		10	76	294	0	0	0	0	0	0	0	0	0	0	0	0	0	0
San Joaquin	1	38	1,437	4,603	31	31	429	426	1,576	1,568	987	0	3,027	0	1,416	426	4,603	1,568
		38	1,437	4,603	31	31	429	426	1,576	1,568	987	0	3,027	0	1,416	426	4,603	1,568
Tigbauan	1	14	279	1,026	20	0	279	0	1,026	0	0	0	0	0	279	0	1,026	0
		14	279	1,026	20	0	279	0	1,026	0	0	0	0	0	279	0	1,026	0
Tubungan	1	9	84	344	6	0	59	0	239	0	25	16	105	68	84	16	344	68
		9	84	344	6	0	59	0	239	0	25	16	105	68	84	16	344	68
Alimodian	1	3	9	45	0	0	0	0	0	0	0	0	0	0	0	0	0	0
		3	9	45	0	0	0	0	0	0	0	0	0	0	0	0	0	0
Leganes	1	18	1,799	7,107	23	0	327	0	963	0	189	0	677	0	516	0	1,640	0
		18	1,799	7,107	23	0	327	0	963	0	189	0	677	0	516	0	1,640	0
Leon	1	61	476	1,924	18	0	116	0	472	0	360	0	1,452	0	476	0	1,924	0

REGION PROVINCE CITY/ MUNICIPALITY BARANGAY		NO. OF AFFECTED			No. of ECs		Inside Evacuation Centers				Outside Evacuation Centers				TOTAL SERVED (CURRENT)			
		Brgys.	Families	Persons	CUM	NOW	Families		Persons		Families		Persons		Families		Persons	
							CUM	NOW	CUM	NOW	CUM	NOW	CUM	NOW	CUM	NOW	CUM	NOW
							(Inside + Outside)											
		61	476	1,924	18	0	116	0	472	0	360	0	1,452	0	476	0	1,924	0
New Lucena	1	1	732	3,660	0	0	0	0	0	0	0	0	0	0	0	0	0	0
		1	732	3,660	0	0	0	0	0	0	0	0	0	0	0	0	0	0
Pavia	1	15	520	2,500	5	0	37	0	118	0	229	229	1,104	1,104	266	229	1,222	1,104
		15	520	2,500	5	0	37	0	118	0	229	229	1,104	1,104	266	229	1,222	1,104
San Miguel	1	1	495	2,102	0	0	0	0	0	0	0	0	0	0	0	0	0	0
		1	495	2,102	0	0	0	0	0	0	0	0	0	0	0	0	0	0
Santa Barbara	1	8	67	261	4	0	16	0	65	0	27	0	70	46	43	0	135	46
		8	67	261	4	0	16	0	65	0	27	0	70	46	43	0	135	46
Zarraga	1	24	3,457	12,534	6	0	6	0	18	0	10	0	48	0	16	0	66	0
		24	3,457	12,534	6	0	6	0	18	0	10	0	48	0	16	0	66	0
Badiangan	1	1	518	2,110	0	0	0	0	0	0	0	0	0	0	0	0	0	0
		1	518	2,110	0	0	0	0	0	0	0	0	0	0	0	0	0	0
Bingawan	1	5	52	234	7	0	48	0	223	0	4	0	11	0	52	0	234	0
		5	52	234	7	0	48	0	223	0	4	0	11	0	52	0	234	0
Cabatuan	1	39	559	2,073	0	0	0	0	0	0	0	0	0	0	0	0	0	0
		39	559	2,073	0	0	0	0	0	0	0	0	0	0	0	0	0	0
Calinog	1	34	389	1,670	34	0	366	0	1,506	0	0	0	0	0	366	0	1,506	0
		34	389	1,670	34	0	366	0	1,506	0	0	0	0	0	366	0	1,506	0
Janiuay	1	32	515	2,756	6	0	38	0	162	0	0	0	0	0	38	0	162	0
		32	515	2,756	6	0	38	0	162	0	0	0	0	0	38	0	162	0
Lambunao	1	65	2,023	8,438	0	0	0	0	0	0	2,023	0	8,438	0	2,023	0	8,438	0
		65	2,023	8,438	0	0	0	0	0	0	2,023	0	8,438	0	2,023	0	8,438	0
Maasin	1	1	190	950	0	0	0	0	0	0	0	0	0	0	0	0	0	0
		1	190	950	0	0	0	0	0	0	0	0	0	0	0	0	0	0
Mina	1	4	35	168	7	0	23	0	116	0	0	0	0	0	23	0	116	0
		4	35	168	7	0	23	0	116	0	0	0	0	0	23	0	116	0
Pototan	1	21	202	837	21	0	202	0	837	0	4	1	13	1	206	1	850	1
		21	202	837	21	0	202	0	837	0	4	1	13	1	206	1	850	1
Anilao	1	13	359	1,409	13	0	247	0	1,029	0	112	0	380	0	359	0	1,409	0
		13	359	1,409	13	0	247	0	1,029	0	112	0	380	0	359	0	1,409	0
Banate	1	18	2,233	7,532	37	0	507	0	2,572	0	1,726	0	4,960	0	2,233	0	7,532	0

REGION PROVINCE CITY/ MUNICIPALITY BARANGAY		NO. OF AFFECTED			No. of ECs		Inside Evacuation Centers				Outside Evacuation Centers				TOTAL SERVED (CURRENT)			
		Brgys.	Families	Persons	CUM	NOW	Families		Persons		Families		Persons		(Inside + Outside)			
							CUM	NOW	CUM	NOW	CUM	NOW	CUM	NOW	CUM	NOW	CUM	NOW
		18	2,233	7,532	37	0	507	0	2,572	0	1,726	0	4,960	0	2,233	0	7,532	0
Barotac Nuevo	1	29	3,218	16,090	13	0	1,536	1,536	7,680	7,680	52	52	260	260	1,588	1,588	7,940	7,940
		29	3,218	16,090	13	0	1,536	1,536	7,680	7,680	52	52	260	260	1,588	1,588	7,940	7,940
Dingle	1	3	61	305	3	0	61	0	170	0	0	0	0	0	61	0	170	0
		3	61	305	3	0	61	0	170	0	0	0	0	0	61	0	170	0
Dueñas	1	9	80	307	4	0	111	0	432	0	3	2	12	7	114	2	444	7
		9	80	307	4	0	111	0	432	0	3	2	12	7	114	2	444	7
Dumangas	1	42	108	515	22	0	108	0	515	0	0	0	0	0	108	0	515	0
		42	108	515	22	0	108	0	515	0	0	0	0	0	108	0	515	0
Passi	1	1	711	2,861	0	0	0	0	0	0	0	0	0	0	0	0	0	0
		1	711	2,861	0	0	0	0	0	0	0	0	0	0	0	0	0	0
San Enrique	1	12	5,205	17,963	33	0	334	0	657	0	848	2	98	12	1,182	2	755	12
		12	5,205	17,963	33	0	334	0	657	0	848	2	98	12	1,182	2	755	12
Ajuy	1	26	6,911	27,164	66	0	1,540	0	5,141	0	0	0	0	0	1,540	0	5,141	0
		26	6,911	27,164	66	0	1,540	0	5,141	0	0	0	0	0	1,540	0	5,141	0
Balasan	1	23	2,075	7,426	48	0	676	0	2,606	0	1,399	0	4,820	0	2,075	0	7,426	0
		23	2,075	7,426	48	0	676	0	2,606	0	1,399	0	4,820	0	2,075	0	7,426	0
Barotac Viejo	1	1	430	1,603	0	0	0	0	0	0	0	0	0	0	0	0	0	0
		1	430	1,603	0	0	0	0	0	0	0	0	0	0	0	0	0	0
Batad	1	12	141	509	15	0	141	0	473	0	0	0	0	0	141	0	473	0
		12	141	509	15	0	141	0	473	0	0	0	0	0	141	0	473	0
Carles	1	33	4,176	16,504	83	0	1,809	0	7,570	0	2,521	0	9,530	0	4,330	0	17,100	0
		33	4,176	16,504	83	0	1,809	0	7,570	0	2,521	0	9,530	0	4,330	0	17,100	0
Concepcion	1	24	3,448	11,521	146	0	1,738	0	6,213	0	1,253	0	3,258	0	2,991	0	9,471	0
		24	3,448	11,521	146	0	1,738	0	6,213	0	1,253	0	3,258	0	2,991	0	9,471	0
Estancia	1	19	1,016	3,626	30	0	1,016	0	3,626	0	0	0	0	0	1,016	0	3,626	0
		19	1,016	3,626	30	0	1,016	0	3,626	0	0	0	0	0	1,016	0	3,626	0
Lemery	1	29	1,658	5,491	29	0	1,474	0	4,967	0	0	0	0	0	1,474	0	4,967	0
		29	1,658	5,491	29	0	1,474	0	4,967	0	0	0	0	0	1,474	0	4,967	0
San Dionisio	1	1	2,423	8,134	0	0	0	0	0	0	0	0	0	0	0	0	0	0
		1	2,423	8,134	0	0	0	0	0	0	0	0	0	0	0	0	0	0
San Rafael	1	9	525	1,805	23	0	525	0	1,805	0	0	0	0	0	525	0	1,805	0

REGION PROVINCE CITY/ MUNICIPALITY BARANGAY		NO. OF AFFECTED			No. of ECs		Inside Evacuation Centers				Outside Evacuation Centers				TOTAL SERVED (CURRENT)				
		Brgys.	Families	Persons	CUM	NOW	Families		Persons		Families		Persons		Families		Persons		
							CUM	NOW	CUM	NOW	CUM	NOW	CUM	NOW	CUM	NOW	CUM	NOW	
							(Inside + Outside)												
		9	525	1,805	23	0	525	0	1,805	0	0	0	0	0	0	525	0	1,805	0
Sara	1	42	11,434	41,079	42	0	11,434	2,681	41,079	9,439	8,714	0	31,497	0	20,148	2,681	72,576	9,439	
		42	11,434	41,079	42	0	11,434	2,681	41,079	9,439	8,714	0	31,497	0	20,148	2,681	72,576	9,439	
Iloilo City	1	36	1,193	4,329	52	2	1,143	7	4,167	35	0	0	0	0	1,143	7	4,167	35	
		36	1,193	4,329	52	2	1,143	7	4,167	35	0	0	0	0	1,143	7	4,167	35	
NEGROS OCCIDENTAL	31	498	265,963	1,120,972	755	171	58,469	21,494	246,000	103,615	108,257	52,764	425,260	173,377	166,726	74,258	671,260	276,992	
Calatrava	1	1	166	498	1	1	166	166	498	498	0	0	0	0	166	166	498	498	
		1	166	498	1	1	166	166	498	498	0	0	0	0	166	166	498	498	
Salvador Benedicto	1	7	7,860	29,273	11	8	90	54	357	126	319	4	1,347	10	409	58	1,704	136	
		7	7,860	29,273	11	8	90	54	357	126	319	4	1,347	10	409	58	1,704	136	
Escalante	1	21	1,903	6,464	28	0	1,903	0	6,375	0	0	0	0	0	1,903	0	6,375	0	
		21	1,903	6,464	28	0	1,903	0	6,375	0	0	0	0	0	1,903	0	6,375	0	
San Carlos	1	12	1,290	5,624	20	1	913	7	3,985	28	1,281	1,281	5,596	5,596	2,194	1,288	9,581	5,624	
		12	1,290	5,624	20	1	913	7	3,985	28	1,281	1,281	5,596	5,596	2,194	1,288	9,581	5,624	
Toboso	1	1	250	750	1	0	250	0	750	750	0	0	0	0	250	0	750	750	
		1	250	750	1	0	250	0	750	750	0	0	0	0	250	0	750	750	
Cadiz	1	20	1,901	6,924	80	1	1,762	2	6,444	6	137	0	474	0	1,899	2	6,918	6	
		20	1,901	6,924	80	1	1,762	2	6,444	6	137	0	474	0	1,899	2	6,918	6	
Manapla	1	12	2,221	11,105	7	7	220	220	801	801	0	0	0	0	220	220	801	801	
		12	2,221	11,105	7	7	220	220	801	801	0	0	0	0	220	220	801	801	
Sagay	1	26	5,651	26,735	50	0	1,251	0	4,718	0	4,483	0	22,205	0	5,734	0	26,923	0	
		26	5,651	26,735	50	0	1,251	0	4,718	0	4,483	0	22,205	0	5,734	0	26,923	0	
Enrique B. Magalona (Saravia)	1	23	9,963	49,815	37	10	553	141	1,107	130	309	0	1,042	0	862	141	2,149	130	
		23	9,963	49,815	37	10	553	141	1,107	130	309	0	1,042	0	862	141	2,149	130	
Murcia	1	3	47	155	3	0	47	47	155	155	0	0	0	0	47	47	155	155	
		3	47	155	3	0	47	47	155	155	0	0	0	0	47	47	155	155	
Silay	1	15	697	2,588	15	15	697	697	2,588	2,588	0	0	0	0	697	697	2,588	2,588	
		15	697	2,588	15	15	697	697	2,588	2,588	0	0	0	0	697	697	2,588	2,588	
Talisay	1	21	823	4,115	21	0	823	0	4,115	0	0	0	0	0	823	0	4,115	0	
		21	823	4,115	21	0	823	0	4,115	0	0	0	0	0	823	0	4,115	0	
Victorias	1	23	1,112	4,305	27	0	1,083	0	4,222	0	29	0	83	0	1,112	0	4,305	0	
		23	1,112	4,305	27	0	1,083	0	4,222	0	29	0	83	0	1,112	0	4,305	0	

REGION PROVINCE CITY/ MUNICIPALITY BARANGAY		NO. OF AFFECTED			No. of ECs		Inside Evacuation Centers				Outside Evacuation Centers				TOTAL SERVED (CURRENT)			
		Brgys.	Families	Persons	CUM	NOW	Families		Persons		Families		Persons		(Inside + Outside)			
							CUM	NOW	CUM	NOW	CUM	NOW	CUM	NOW	Families	Persons	Families	Persons
		CUM	NOW	CUM	NOW	CUM	NOW	CUM	NOW	CUM	NOW	CUM	NOW	CUM	NOW	CUM	NOW	CUM
Bago	1	24	13,386	66,970	59	0	514	0	2,570	0	118	0	590	0	632	0	3,160	0
		24	13,386	66,970	59	0	514	0	2,570	0	118	0	590	0	632	0	3,160	0
La Carlota	1	14	11,517	57,585	30	0	960	0	3,043	0	1,223	0	6,082	0	2,183	0	9,125	0
		14	11,517	57,585	30	0	960	0	3,043	0	1,223	0	6,082	0	2,183	0	9,125	0
Pontevedra	1	10	516	2,044	10	0	516	516	2,044	2,044	0	0	0	0	516	516	2,044	2,044
		10	516	2,044	10	0	516	516	2,044	2,044	0	0	0	0	516	516	2,044	2,044
Pulupandan	1	18	684	2,199	0	0	0	0	0	0	0	0	0	0	0	0	0	0
		18	684	2,199	0	0	0	0	0	0	0	0	0	0	0	0	0	0
San Enrique	1	10	3,962	19,810	28	28	164	164	510	510	665	665	3,829	3,829	829	829	4,339	4,339
		10	3,962	19,810	28	28	164	164	510	510	665	665	3,829	3,829	829	829	4,339	4,339
Valladolid	1	16	6,888	27,219	18	0	4,116	2	17,037	12	598	11	3,001	58	4,714	13	20,038	70
		16	6,888	27,219	18	0	4,116	2	17,037	12	598	11	3,001	58	4,714	13	20,038	70
Binalbagan	1	16	18,258	91,290	35	14	569	101	2,444	402	3,797	409	18,206	1,861	4,366	510	20,650	2,263
		16	18,258	91,290	35	14	569	101	2,444	402	3,797	409	18,206	1,861	4,366	510	20,650	2,263
Himamaylan	1	19	34,264	99,128	10	10	506	0	2,530	0	33,758	33,758	96,598	96,598	34,264	33,758	99,128	96,598
		19	34,264	99,128	10	10	506	0	2,530	0	33,758	33,758	96,598	96,598	34,264	33,758	99,128	96,598
Hinigaran	1	24	13,242	52,968	43	0	13,242	0	52,968	0	0	0	0	0	13,242	0	52,968	0
		24	13,242	52,968	43	0	13,242	0	52,968	0	0	0	0	0	13,242	0	52,968	0
La Castellana	1	13	17,310	74,856	28	6	623	61	2,850	182	2,976	0	14,500	0	3,599	61	17,350	182
		13	17,310	74,856	28	6	623	61	2,850	182	2,976	0	14,500	0	3,599	61	17,350	182
Moises Padilla (Magallon)	1	15	9,412	47,060	1	1	18	18	59	59	9,179	0	45,895	0	9,197	18	45,954	59
		15	9,412	47,060	1	1	18	18	59	59	9,179	0	45,895	0	9,197	18	45,954	59
Ilog	1	14	16,728	83,615	33	33	16,728	16,728	83,615	83,615	0	0	0	0	16,728	16,728	83,615	83,615
		14	16,728	83,615	33	33	16,728	16,728	83,615	83,615	0	0	0	0	16,728	16,728	83,615	83,615
Candoni	1	9	7,239	26,497	9	1	1,141	67	3,248	268	6,184	6,184	24,410	24,258	7,325	6,251	27,658	24,526
		9	7,239	26,497	9	1	1,141	67	3,248	268	6,184	6,184	24,410	24,258	7,325	6,251	27,658	24,526
Cauayan	1	16	12,450	48,868	16	16	2,149	2,149	10,004	10,004	10,301	10,301	38,864	38,864	12,450	12,450	48,868	48,868
		16	12,450	48,868	16	16	2,149	2,149	10,004	10,004	10,301	10,301	38,864	38,864	12,450	12,450	48,868	48,868
Hinoba-an (Asia)	1	13	13,229	54,609	30	4	1,027	15	3,795	78	113	0	334	0	1,140	15	4,129	78
		13	13,229	54,609	30	4	1,027	15	3,795	78	113	0	334	0	1,140	15	4,129	78
Kabankalan	1	29	32,620	133,718	34	2	3,583	63	12,181	275	28,450	0	119,351	0	32,033	63	131,532	275
		29	32,620	133,718	34	2	3,583	63	12,181	275	28,450	0	119,351	0	32,033	63	131,532	275

REGION PROVINCE CITY/ MUNICIPALITY BARANGAY		NO. OF AFFECTED			No. of ECs		Inside Evacuation Centers				Outside Evacuation Centers				TOTAL SERVED (CURRENT)			
		Brgys.	Families	Persons	CUM	NOW	Families		Persons		Families		Persons		Families		Persons	
							CUM	NOW	CUM	NOW	CUM	NOW	CUM	NOW	CUM	NOW	CUM	NOW
(Inside + Outside)																		
Sipalay	1	17	19,154	79,199	44	13	1,635	276	6,001	1,084	4,337	151	22,853	2,303	5,972	427	28,854	3,387
		17	19,154	79,199	44	13	1,635	276	6,001	1,084	4,337	151	22,853	2,303	5,972	427	28,854	3,387
Bacolod	1	36	1,220	4,986	26	0	1,220	0	4,986	0	0	0	0	0	1,220	0	4,986	0
		36	1,220	4,986	26	0	1,220	0	4,986	0	0	0	0	0	1,220	0	4,986	0
REGION 7	93	829	83,560	281,887	680	316	28,224	13,609	109,805	56,494	137	23	751	133	28,361	13,632	110,556	56,627
BOHOL	32	231	20,143	60,010	112	57	2,296	1,049	8,633	6,498	55	14	210	68	2,351	1,063	8,843	6,566
Alburquerque	1	5	129	541	12	12	129	129	541	541	0	0	0	0	129	129	541	541
		5	129	541	12	12	129	129	541	541	0	0	0	0	129	129	541	541
Anda	1	16	2,295	8,605	0	0	0	0	0	0	34	0	119	0	34	0	119	0
		16	2,295	8,605	0	0	0	0	0	0	34	0	119	0	34	0	119	0
Baclayon	1	6	26	81	0	0	0	0	0	0	0	0	0	0	0	0	0	0
		6	26	81	0	0	0	0	0	0	0	0	0	0	0	0	0	0
Balilihan	1	1	145	541	1	1	145	145	541	541	0	0	0	0	145	145	541	541
		1	145	541	1	1	145	145	541	541	0	0	0	0	145	145	541	541
Bien Unido	1	5	158	584	0	0	0	0	0	0	0	0	0	0	0	0	0	0
		5	158	584	0	0	0	0	0	0	0	0	0	0	0	0	0	0
Bilar	1	5	148	711	8	8	148	148	711	711	0	0	0	0	148	148	711	711
		5	148	711	8	8	148	148	711	711	0	0	0	0	148	148	711	711
Buenavista	1	1	43	184	0	0	0	0	0	0	0	0	0	0	0	0	0	0
		1	43	184	0	0	0	0	0	0	0	0	0	0	0	0	0	0
Calape	1	33	2,185	4,874	0	0	0	0	0	0	0	0	0	0	0	0	0	0
		33	2,185	4,874	0	0	0	0	0	0	0	0	0	0	0	0	0	0
Candijay	1	18	1,260	4,477	0	0	0	0	0	0	0	0	0	0	0	0	0	0
		18	1,260	4,477	0	0	0	0	0	0	0	0	0	0	0	0	0	0
Dausi	1	1	223	887	0	0	0	0	0	0	0	0	0	0	0	0	0	0
		1	223	887	0	0	0	0	0	0	0	0	0	0	0	0	0	0
Dimiao	1	16	120	461	12	12	75	75	248	248	18	14	85	68	93	89	333	316
		16	120	461	12	12	75	75	248	248	18	14	85	68	93	89	333	316
Duero	1	1	174	564	1	1	174	174	564	564	0	0	0	0	174	174	564	564
		1	174	564	1	1	174	174	564	564	0	0	0	0	174	174	564	564
Garcia Hernandez	1	1	331	751	0	0	0	0	0	0	0	0	0	0	0	0	0	0
		1	331	751	0	0	0	0	0	0	0	0	0	0	0	0	0	0

REGION PROVINCE CITY/ MUNICIPALITY BARANGAY		NO. OF AFFECTED			No. of ECs		Inside Evacuation Centers				Outside Evacuation Centers				TOTAL SERVED (CURRENT)				
		Brgys.	Families	Persons	CUM	NOW	Families		Persons		Families		Persons		Families		Persons		
							CUM	NOW	CUM	NOW	CUM	NOW	CUM	NOW	CUM	NOW	CUM	NOW	
							(Inside + Outside)												
Inabanga	1	7	70	104	0	0	0	0	0	0	0	0	0	0	0	0	0	0	0
		7	70	104	0	0	0	0	0	0	0	0	0	0	0	0	0	0	0
Jagna	1	9	653	1,693	0	0	0	0	0	0	0	0	0	0	0	0	0	0	0
		9	653	1,693	0	0	0	0	0	0	0	0	0	0	0	0	0	0	0
Lila	1	3	58	284	5	5	58	58	284	284	0	0	0	0	58	58	284	284	0
		3	58	284	5	5	58	58	284	284	0	0	0	0	58	58	284	284	0
Loay	1	5	93	400	0	0	0	0	0	0	0	0	0	0	0	0	0	0	0
		5	93	400	0	0	0	0	0	0	0	0	0	0	0	0	0	0	0
Mabini	1	8	495	1,654	1	0	495	0	1,654	0	0	0	0	0	495	0	1,654	0	0
		8	495	1,654	1	0	495	0	1,654	0	0	0	0	0	495	0	1,654	0	0
Maribojoc	1	1	752	2,844	57	3	752	13	2,844	2,416	0	0	0	0	752	13	2,844	2,416	0
		1	752	2,844	57	3	752	13	2,844	2,416	0	0	0	0	752	13	2,844	2,416	0
Panglao	1	3	10	48	0	0	0	0	0	0	0	0	0	0	0	0	0	0	0
		3	10	48	0	0	0	0	0	0	0	0	0	0	0	0	0	0	0
Pilar	1	1	5	18	3	3	8	0	31	0	0	0	0	0	8	0	31	0	0
		1	5	18	3	3	8	0	31	0	0	0	0	0	8	0	31	0	0
President Carlos P. Garcia (Pitogo)	1	23	9,000	23,000	0	0	0	0	0	0	0	0	0	0	0	0	0	0	0
		23	9,000	23,000	0	0	0	0	0	0	0	0	0	0	0	0	0	0	0
San Isidro	1	2	14	67	0	0	0	0	0	0	0	0	0	0	0	0	0	0	0
		2	14	67	0	0	0	0	0	0	0	0	0	0	0	0	0	0	0
San Miguel	1	10	86	399	0	0	0	0	0	0	0	0	0	0	0	0	0	0	0
		10	86	399	0	0	0	0	0	0	0	0	0	0	0	0	0	0	0
Sevilla	1	4	25	55	2	2	5	0	22	0	3	0	6	0	8	0	28	0	0
		4	25	55	2	2	5	0	22	0	3	0	6	0	8	0	28	0	0
Sierra Bullones	1	11	220	905	0	0	0	0	0	0	0	0	0	0	0	0	0	0	0
		11	220	905	0	0	0	0	0	0	0	0	0	0	0	0	0	0	0
Tagbilaran	1	10	271	1,063	8	8	271	271	1,063	1,063	0	0	0	0	271	271	1,063	1,063	0
		10	271	1,063	8	8	271	271	1,063	1,063	0	0	0	0	271	271	1,063	1,063	0
Talibon	1	1	60	261	0	0	0	0	0	0	0	0	0	0	0	0	0	0	0
		1	60	261	0	0	0	0	0	0	0	0	0	0	0	0	0	0	0
Trinidad	1	6	19	84	0	0	0	0	0	0	0	0	0	0	0	0	0	0	0
		6	19	84	0	0	0	0	0	0	0	0	0	0	0	0	0	0	0

REGION PROVINCE CITY/ MUNICIPALITY BARANGAY		NO. OF AFFECTED			No. of ECs		Inside Evacuation Centers				Outside Evacuation Centers				TOTAL SERVED (CURRENT)			
		Brgys.	Families	Persons	CUM	NOW	Families		Persons		Families		Persons		Families		Persons	
							CUM	NOW	CUM	NOW	CUM	NOW	CUM	NOW	CUM	NOW	CUM	NOW
							(Inside + Outside)											
Tubigon	1	16	861	2,881	0	0	0	0	0	0	0	0	0	0	0	0	0	0
		16	861	2,881	0	0	0	0	0	0	0	0	0	0	0	0	0	0
Ubay	1	1	178	859	0	0	0	0	0	0	0	0	0	0	0	0	0	0
		1	178	859	0	0	0	0	0	0	0	0	0	0	0	0	0	0
Valencia	1	1	36	130	2	2	36	36	130	130	0	0	0	0	36	36	130	130
		1	36	130	2	2	36	36	130	130	0	0	0	0	36	36	130	130
CEBU	35	414	24,222	94,815	506	204	24,323	11,861	95,849	47,342	79	9	535	65	24,402	11,870	96,384	47,407
Alegria	1	4	199	813	6	6	166	166	705	705	0	0	0	0	166	166	705	705
		4	199	813	6	6	166	166	705	705	0	0	0	0	166	166	705	705
Argao	1	5	169	624	5	5	169	169	624	624	0	0	0	0	169	169	624	624
		5	169	624	5	5	169	169	624	624	0	0	0	0	169	169	624	624
Asturias	1	8	199	904	9	9	199	199	904	904	0	0	0	0	199	199	904	904
		8	199	904	9	9	199	199	904	904	0	0	0	0	199	199	904	904
Badian	1	4	35	138	4	4	35	35	138	138	0	0	0	0	35	35	138	138
		4	35	138	4	4	35	35	138	138	0	0	0	0	35	35	138	138
Bantayan	1	12	390	1,545	18	0	374	0	1,285	0	16	0	260	0	390	0	1,545	0
		12	390	1,545	18	0	374	0	1,285	0	16	0	260	0	390	0	1,545	0
Barili	1	6	86	269	6	6	86	86	269	269	0	0	0	0	86	86	269	269
		6	86	269	6	6	86	86	269	269	0	0	0	0	86	86	269	269
Boljoon	1	3	63	294	6	6	63	63	294	294	0	0	0	0	63	63	294	294
		3	63	294	6	6	63	63	294	294	0	0	0	0	63	63	294	294
Borbon	1	4	79	303	4	0	79	0	303	0	0	0	0	0	79	0	303	0
		4	79	303	4	0	79	0	303	0	0	0	0	0	79	0	303	0
Carcar	1	2	272	1,372	2	2	272	272	1,372	1,372	0	0	0	0	272	272	1,372	1,372
		2	272	1,372	2	2	272	272	1,372	1,372	0	0	0	0	272	272	1,372	1,372
Carmen	1	16	549	1,920	17	0	549	0	1,920	0	0	0	0	0	549	0	1,920	0
		16	549	1,920	17	0	549	0	1,920	0	0	0	0	0	549	0	1,920	0
Catmon	1	14	413	1,569	27	0	413	0	1,569	0	0	0	0	0	413	0	1,569	0
		14	413	1,569	27	0	413	0	1,569	0	0	0	0	0	413	0	1,569	0
Cebu City	1	80	4,400	22,000	1	0	4,400	0	22,000	0	0	0	0	0	4,400	0	22,000	0
		80	4,400	22,000	1	0	4,400	0	22,000	0	0	0	0	0	4,400	0	22,000	0
Compostela	1	17	181	509	5	5	181	181	509	509	0	0	0	0	181	181	509	509

REGION PROVINCE CITY/ MUNICIPALITY BARANGAY		NO. OF AFFECTED			No. of ECs		Inside Evacuation Centers				Outside Evacuation Centers				TOTAL SERVED (CURRENT)			
		Brgys.	Families	Persons	CUM	NOW	Families		Persons		Families		Persons		Families		Persons	
							CUM	NOW	CUM	NOW	CUM	NOW	CUM	NOW	CUM	NOW	CUM	NOW
(Inside + Outside)																		
		17	181	509	5	5	181	181	509	509	0	0	0	0	181	181	509	509
Consolacion	1	9	231	961	10	10	231	231	961	961	0	0	0	0	231	231	961	961
		9	231	961	10	10	231	231	961	961	0	0	0	0	231	231	961	961
Cordova	1	12	400	2,341	13	13	400	400	2,341	2,341	0	0	0	0	400	400	2,341	2,341
		12	400	2,341	13	13	400	400	2,341	2,341	0	0	0	0	400	400	2,341	2,341
Daanbantayan	1	1	1,575	5,879	65	0	1,575	0	5,879	0	0	0	0	0	1,575	0	5,879	0
		1	1,575	5,879	65	0	1,575	0	5,879	0	0	0	0	0	1,575	0	5,879	0
Lapu-Lapu (Opon)	1	25	3,576	14,349	25	25	3,576	3,576	14,349	14,349	0	0	0	0	3,576	3,576	14,349	14,349
		25	3,576	14,349	25	25	3,576	3,576	14,349	14,349	0	0	0	0	3,576	3,576	14,349	14,349
Liloan	1	1	43	186	3	3	43	43	186	186	0	0	0	0	43	43	186	186
		1	43	186	3	3	43	43	186	186	0	0	0	0	43	43	186	186
Mandaue	1	23	2,368	4,071	28	28	2,368	2,368	4,071	4,071	0	0	0	0	2,368	2,368	4,071	4,071
		23	2,368	4,071	28	28	2,368	2,368	4,071	4,071	0	0	0	0	2,368	2,368	4,071	4,071
Medellin	1	14	1,043	2,411	49	0	1,043	0	2,411	0	0	0	0	0	1,043	0	2,411	0
		14	1,043	2,411	49	0	1,043	0	2,411	0	0	0	0	0	1,043	0	2,411	0
Minglanilla	1	8	502	2,034	11	11	502	0	2,034	0	0	0	0	0	502	0	2,034	0
		8	502	2,034	11	11	502	0	2,034	0	0	0	0	0	502	0	2,034	0
Naga	1	15	456	2,842	1	1	456	456	2,842	2,842	0	0	0	0	456	456	2,842	2,842
		15	456	2,842	1	1	456	456	2,842	2,842	0	0	0	0	456	456	2,842	2,842
Pilar	1	13	216	661	23	0	216	0	661	0	54	0	210	0	270	0	871	0
		13	216	661	23	0	216	0	661	0	54	0	210	0	270	0	871	0
Ronda	1	6	62	201	9	9	62	62	201	201	0	0	0	0	62	62	201	201
		6	62	201	9	9	62	62	201	201	0	0	0	0	62	62	201	201
San Fernando	1	10	540	1,437	1	1	540	540	1,437	1,437	0	0	0	0	540	540	1,437	1,437
		10	540	1,437	1	1	540	540	1,437	1,437	0	0	0	0	540	540	1,437	1,437
San Francisco	1	8	459	2,274	18	18	459	459	2,274	2,274	0	0	0	0	459	459	2,274	2,274
		8	459	2,274	18	18	459	459	2,274	2,274	0	0	0	0	459	459	2,274	2,274
San Remigio	1	22	73	192	4	0	928	0	2,601	0	0	0	0	0	928	0	2,601	0
		22	73	192	4	0	928	0	2,601	0	0	0	0	0	928	0	2,601	0
Santa Fe	1	6	502	2,010	16	0	493	0	1,945	0	9	9	65	65	502	9	2,010	65
		6	502	2,010	16	0	493	0	1,945	0	9	9	65	65	502	9	2,010	65
Sogod	1	12	522	1,729	24	0	522	0	1,729	0	0	0	0	0	522	0	1,729	0

REGION PROVINCE CITY/ MUNICIPALITY BARANGAY		NO. OF AFFECTED			No. of ECs		Inside Evacuation Centers				Outside Evacuation Centers				TOTAL SERVED (CURRENT)			
		Brgys.	Families	Persons	CUM	NOW	Families		Persons		Families		Persons		Families		Persons	
							CUM	NOW	CUM	NOW	CUM	NOW	CUM	NOW	CUM	NOW	CUM	NOW
							(Inside + Outside)											
		12	522	1,729	24	0	522	0	1,729	0	0	0	0	0	522	0	1,729	0
Tabogon	1	11	651	2,048	25	0	651	0	2,048	0	0	0	0	0	651	0	2,048	0
		11	651	2,048	25	0	651	0	2,048	0	0	0	0	0	651	0	2,048	0
Tabuelan	1	7	696	942	0	0	0	0	0	0	0	0	0	0	0	0	0	0
		7	696	942	0	0	0	0	0	0	0	0	0	0	0	0	0	0
Talisay	1	22	2,555	13,865	40	40	2,555	2,555	13,865	13,865	0	0	0	0	2,555	2,555	13,865	13,865
		22	2,555	13,865	40	40	2,555	2,555	13,865	13,865	0	0	0	0	2,555	2,555	13,865	13,865
Toledo	1	1	55	220	2	2	55	0	220	0	0	0	0	0	55	0	220	0
		1	55	220	2	2	55	0	220	0	0	0	0	0	55	0	220	0
Tuburan	1	4	254	804	6	0	254	0	804	0	0	0	0	0	254	0	804	0
		4	254	804	6	0	254	0	804	0	0	0	0	0	254	0	804	0
Tudela	1	9	408	1,098	23	0	408	0	1,098	0	0	0	0	0	408	0	1,098	0
		9	408	1,098	23	0	408	0	1,098	0	0	0	0	0	408	0	1,098	0
SIQUIJOR	6	11	269	1,112	7	0	127	0	458	0	0	0	0	0	127	0	458	0
Enrique Villanueva	1	1	16	60	0	0	0	0	0	0	0	0	0	0	0	0	0	0
		1	16	60	0	0	0	0	0	0	0	0	0	0	0	0	0	0
Larena	1	1	60	199	0	0	0	0	0	0	0	0	0	0	0	0	0	0
		1	60	199	0	0	0	0	0	0	0	0	0	0	0	0	0	0
Lazi	1	3	50	252	3	0	50	0	238	0	0	0	0	0	50	0	238	0
		3	50	252	3	0	50	0	238	0	0	0	0	0	50	0	238	0
Maria	1	1	9	17	0	0	0	0	0	0	0	0	0	0	0	0	0	0
		1	9	17	0	0	0	0	0	0	0	0	0	0	0	0	0	0
San Juan	1	1	57	364	0	0	0	0	0	0	0	0	0	0	0	0	0	0
		1	57	364	0	0	0	0	0	0	0	0	0	0	0	0	0	0
Siquijor	1	4	77	220	4	0	77	0	220	0	0	0	0	0	77	0	220	0
		4	77	220	4	0	77	0	220	0	0	0	0	0	77	0	220	0
NEGROS ORIENTAL	20	173	38,926	125,950	55	55	1,478	699	4,865	2,654	3	0	6	0	1,481	699	4,871	2,654
Amlan (Ayuquitan)	1	1	107	494	0	0	0	0	0	0	0	0	0	0	0	0	0	0
		1	107	494	0	0	0	0	0	0	0	0	0	0	0	0	0	0
Ayungon	1	15	568	2,008	0	0	0	0	0	0	0	0	0	0	0	0	0	0
		15	568	2,008	0	0	0	0	0	0	0	0	0	0	0	0	0	0
Bais	1	6	230	991	0	0	0	0	0	0	0	0	0	0	0	0	0	0

REGION PROVINCE CITY/ MUNICIPALITY BARANGAY		NO. OF AFFECTED			No. of ECs		Inside Evacuation Centers				Outside Evacuation Centers				TOTAL SERVED (CURRENT)			
		Brgys.	Families	Persons	CUM	NOW	Families		Persons		Families		Persons		Families		Persons	
							CUM	NOW	CUM	NOW	CUM	NOW	CUM	NOW	CUM	NOW	CUM	NOW
(Inside + Outside)																		
		6	230	991	0	0	0	0	0	0	0	0	0	0	0	0	0	0
Basay	1	1	6	26	1	1	6	6	26	26	0	0	0	0	6	6	26	26
		1	6	26	1	1	6	6	26	26	0	0	0	0	6	6	26	26
Bayawan (Tulong)	1	5	692	2,621	22	22	692	692	2,621	2,621	0	0	0	0	692	692	2,621	2,621
		5	692	2,621	22	22	692	692	2,621	2,621	0	0	0	0	692	692	2,621	2,621
Bindoy (Payabon)	1	64	33,823	110,494	0	0	0	0	0	0	0	0	0	0	0	0	0	0
		64	33,823	110,494	0	0	0	0	0	0	0	0	0	0	0	0	0	0
Dumaguete	1	37	1,904	4,305	0	0	0	0	0	0	0	0	0	0	0	0	0	0
		37	1,904	4,305	0	0	0	0	0	0	0	0	0	0	0	0	0	0
Guihulngan	1	11	644	1,696	22	22	644	0	1,696	0	0	0	0	0	644	0	1,696	0
		11	644	1,696	22	22	644	0	1,696	0	0	0	0	0	644	0	1,696	0
Jimalalud	1	6	233	916	0	0	0	0	0	0	0	0	0	0	0	0	0	0
		6	233	916	0	0	0	0	0	0	0	0	0	0	0	0	0	0
La Libertad	1	1	67	118	0	0	0	0	0	0	0	0	0	0	0	0	0	0
		1	67	118	0	0	0	0	0	0	0	0	0	0	0	0	0	0
Mabinay	1	1	1	7	1	1	1	1	7	7	0	0	0	0	1	1	7	7
		1	1	7	1	1	1	1	7	7	0	0	0	0	1	1	7	7
Manjuyod	1	5	138	521	9	9	135	0	515	0	3	0	6	0	138	0	521	0
		5	138	521	9	9	135	0	515	0	3	0	6	0	138	0	521	0
Pamplona	1	1	12	45	0	0	0	0	0	0	0	0	0	0	0	0	0	0
		1	12	45	0	0	0	0	0	0	0	0	0	0	0	0	0	0
San Jose	1	3	40	176	0	0	0	0	0	0	0	0	0	0	0	0	0	0
		3	40	176	0	0	0	0	0	0	0	0	0	0	0	0	0	0
Siaton	1	2	189	358	0	0	0	0	0	0	0	0	0	0	0	0	0	0
		2	189	358	0	0	0	0	0	0	0	0	0	0	0	0	0	0
Sibulan	1	4	25	230	0	0	0	0	0	0	0	0	0	0	0	0	0	0
		4	25	230	0	0	0	0	0	0	0	0	0	0	0	0	0	0
Tanjay	1	1	122	366	0	0	0	0	0	0	0	0	0	0	0	0	0	0
		1	122	366	0	0	0	0	0	0	0	0	0	0	0	0	0	0
Tayasan	1	7	60	300	0	0	0	0	0	0	0	0	0	0	0	0	0	0
		7	60	300	0	0	0	0	0	0	0	0	0	0	0	0	0	0
Valencia (Luzurriaga)	1	1	29	144	0	0	0	0	0	0	0	0	0	0	0	0	0	0

REGION PROVINCE CITY/ MUNICIPALITY BARANGAY		NO. OF AFFECTED			No. of ECs		Inside Evacuation Centers				Outside Evacuation Centers				TOTAL SERVED (CURRENT)			
		Brgys.	Families	Persons	CUM	NOW	Families		Persons		Families		Persons		(Inside + Outside)			
							CUM	NOW	CUM	NOW	CUM	NOW	CUM	NOW	Families	Persons	Families	Persons
		1	29	144	0	0	0	0	0	0	0	0	0	0	0	0	0	0
Vallehermoso	1	1	36	134	0	0	0	0	0	0	0	0	0	0	0	0	0	0
		1	36	134	0	0	0	0	0	0	0	0	0	0	0	0	0	0
REGION 8	69	1,178	249,702	994,016	134	118	14,984	418	48,529	1,627	2,134	0	6,990	0	17,118	418	55,519	1,627
SAMAR	3	16	2,667	10,027	0	0	0	0	0	0	0	0	0	0	0	0	0	0
San Jorge	1	1	124	509	0	0	0	0	0	0	0	0	0	0	0	0	0	0
		1	124	509	0	0	0	0	0	0	0	0	0	0	0	0	0	0
Santo Niño	1	1	29	110	0	0	0	0	0	0	0	0	0	0	0	0	0	0
		1	29	110	0	0	0	0	0	0	0	0	0	0	0	0	0	0
Tagapul-an	1	14	2,514	9,408	0	0	0	0	0	0	0	0	0	0	0	0	0	0
		14	2,514	9,408	0	0	0	0	0	0	0	0	0	0	0	0	0	0
EASTERN SAMAR	23	209	46,121	171,173	3	3	465	0	2,325	0	0	0	0	0	465	0	2,325	0
Arteche	1	20	4,614	17,294	0	0	0	0	0	0	0	0	0	0	0	0	0	0
		20	4,614	17,294	0	0	0	0	0	0	0	0	0	0	0	0	0	0
Balangiga	1	13	4,336	15,921	0	0	0	0	0	0	0	0	0	0	0	0	0	0
		13	4,336	15,921	0	0	0	0	0	0	0	0	0	0	0	0	0	0
Balangkayan	1	14	607	2,239	0	0	0	0	0	0	0	0	0	0	0	0	0	0
		14	607	2,239	0	0	0	0	0	0	0	0	0	0	0	0	0	0
Borongan	1	4	1,276	4,782	0	0	0	0	0	0	0	0	0	0	0	0	0	0
		4	1,276	4,782	0	0	0	0	0	0	0	0	0	0	0	0	0	0
Can-avid	1	10	329	1,645	0	0	0	0	0	0	0	0	0	0	0	0	0	0
		10	329	1,645	0	0	0	0	0	0	0	0	0	0	0	0	0	0
Dolores	1	1	443	2,215	1	1	443	0	2,215	0	0	0	0	0	443	0	2,215	0
		1	443	2,215	1	1	443	0	2,215	0	0	0	0	0	443	0	2,215	0
General MacArthur	1	16	1,295	4,587	0	0	0	0	0	0	0	0	0	0	0	0	0	0
		16	1,295	4,587	0	0	0	0	0	0	0	0	0	0	0	0	0	0
Guiuan	1	14	4,677	14,809	0	0	0	0	0	0	0	0	0	0	0	0	0	0
		14	4,677	14,809	0	0	0	0	0	0	0	0	0	0	0	0	0	0
Hernani	1	10	2,069	7,877	1	1	21	0	105	0	0	0	0	0	21	0	105	0
		10	2,069	7,877	1	1	21	0	105	0	0	0	0	0	21	0	105	0
Jipapad	1	4	51	216	0	0	0	0	0	0	0	0	0	0	0	0	0	0
		4	51	216	0	0	0	0	0	0	0	0	0	0	0	0	0	0

REGION PROVINCE CITY/ MUNICIPALITY BARANGAY		NO. OF AFFECTED			No. of ECs		Inside Evacuation Centers				Outside Evacuation Centers				TOTAL SERVED (CURRENT)			
		Brgys.	Families	Persons	CUM	NOW	Families		Persons		Families		Persons		Families		Persons	
							CUM	NOW	CUM	NOW	CUM	NOW	CUM	NOW	CUM	NOW	CUM	NOW
							(Inside + Outside)											
Lawaan	1	15	1,689	5,426	0	0	0	0	0	0	0	0	0	0	0	0	0	0
		15	1,689	5,426	0	0	0	0	0	0	0	0	0	0	0	0	0	0
Llorente	1	1	367	1,445	0	0	0	0	0	0	0	0	0	0	0	0	0	0
		1	367	1,445	0	0	0	0	0	0	0	0	0	0	0	0	0	0
Maslog	1	12	1,572	7,870	0	0	0	0	0	0	0	0	0	0	0	0	0	0
		12	1,572	7,870	0	0	0	0	0	0	0	0	0	0	0	0	0	0
Maydolong	1	1	1,214	4,054	0	0	0	0	0	0	0	0	0	0	0	0	0	0
		1	1,214	4,054	0	0	0	0	0	0	0	0	0	0	0	0	0	0
Mercedes	1	1	1,725	3,648	0	0	0	0	0	0	0	0	0	0	0	0	0	0
		1	1,725	3,648	0	0	0	0	0	0	0	0	0	0	0	0	0	0
Oras	1	23	681	2,897	0	0	0	0	0	0	0	0	0	0	0	0	0	0
		23	681	2,897	0	0	0	0	0	0	0	0	0	0	0	0	0	0
Quinapondan	1	1	1,905	8,950	0	0	0	0	0	0	0	0	0	0	0	0	0	0
		1	1,905	8,950	0	0	0	0	0	0	0	0	0	0	0	0	0	0
Salcedo	1	1	3,635	12,066	0	0	0	0	0	0	0	0	0	0	0	0	0	0
		1	3,635	12,066	0	0	0	0	0	0	0	0	0	0	0	0	0	0
San Julian	1	16	4,255	21,275	0	0	0	0	0	0	0	0	0	0	0	0	0	0
		16	4,255	21,275	0	0	0	0	0	0	0	0	0	0	0	0	0	0
San Policarpo	1	1	4,565	17,290	0	0	0	0	0	0	0	0	0	0	0	0	0	0
		1	4,565	17,290	0	0	0	0	0	0	0	0	0	0	0	0	0	0
Sulat	1	12	1,034	2,351	0	0	0	0	0	0	0	0	0	0	0	0	0	0
		12	1,034	2,351	0	0	0	0	0	0	0	0	0	0	0	0	0	0
Taft	1	1	213	914	0	0	0	0	0	0	0	0	0	0	0	0	0	0
		1	213	914	0	0	0	0	0	0	0	0	0	0	0	0	0	0
Giporlos	1	18	3,569	11,402	1	1	1	0	5	0	0	0	0	0	1	0	5	0
		18	3,569	11,402	1	1	1	0	5	0	0	0	0	0	1	0	5	0
LEYTE	24	458	102,819	402,899	31	27	4,080	0	8,849	0	0	0	0	0	4,080	0	8,849	0
Tacloban	1	99	3,904	17,002	0	0	0	0	0	0	0	0	0	0	0	0	0	0
		99	3,904	17,002	0	0	0	0	0	0	0	0	0	0	0	0	0	0
Tanauan	1	45	6,991	22,268	0	0	0	0	0	0	0	0	0	0	0	0	0	0
		45	6,991	22,268	0	0	0	0	0	0	0	0	0	0	0	0	0	0
Tolosa	1	0	0	0	0	0	0	0	0	0	0	0	0	0	0	0	0	0

REGION PROVINCE CITY/ MUNICIPALITY BARANGAY		NO. OF AFFECTED			No. of ECs		Inside Evacuation Centers				Outside Evacuation Centers				TOTAL SERVED (CURRENT)			
		Brgys.	Families	Persons	CUM	NOW	Families		Persons		Families		Persons		(Inside + Outside)			
							CUM	NOW	CUM	NOW	CUM	NOW	CUM	NOW	CUM	NOW	CUM	NOW
		0	0	0	0	0	0	0	0	0	0	0	0	0	0	0	0	0
Barugo	1	0	0	0	0	0	0	0	0	0	0	0	0	0	0	0	0	0
		0	0	0	0	0	0	0	0	0	0	0	0	0	0	0	0	0
Burauen	1	0	0	0	0	0	0	0	0	0	0	0	0	0	0	0	0	0
		0	0	0	0	0	0	0	0	0	0	0	0	0	0	0	0	0
Capoocan	1	0	0	0	0	0	0	0	0	0	0	0	0	0	0	0	0	0
		0	0	0	0	0	0	0	0	0	0	0	0	0	0	0	0	0
Carigara	1	0	0	0	0	0	0	0	0	0	0	0	0	0	0	0	0	0
		0	0	0	0	0	0	0	0	0	0	0	0	0	0	0	0	0
Dagami	1	0	0	0	0	0	0	0	0	0	0	0	0	0	0	0	0	0
		0	0	0	0	0	0	0	0	0	0	0	0	0	0	0	0	0
Dulag	1	36	2,846	9,672	6	2	79	0	209	0	0	0	0	0	79	0	209	0
		36	2,846	9,672	6	2	79	0	209	0	0	0	0	0	79	0	209	0
Alangalang	1	39	5,276	21,358	0	0	0	0	0	0	0	0	0	0	0	0	0	0
		39	5,276	21,358	0	0	0	0	0	0	0	0	0	0	0	0	0	0
Santa Fe	1	20	1,776	6,722	0	0	0	0	0	0	0	0	0	0	0	0	0	0
		20	1,776	6,722	0	0	0	0	0	0	0	0	0	0	0	0	0	0
MacArthur	1	1	2,807	9,409	0	0	0	0	0	0	0	0	0	0	0	0	0	0
		1	2,807	9,409	0	0	0	0	0	0	0	0	0	0	0	0	0	0
Mayorga	1	16	1,775	8,875	0	0	0	0	0	0	0	0	0	0	0	0	0	0
		16	1,775	8,875	0	0	0	0	0	0	0	0	0	0	0	0	0	0
Leyte	1	1	176	880	0	0	0	0	0	0	0	0	0	0	0	0	0	0
		1	176	880	0	0	0	0	0	0	0	0	0	0	0	0	0	0
Ormoc	1	11	427	2,135	0	0	0	0	0	0	0	0	0	0	0	0	0	0
		11	427	2,135	0	0	0	0	0	0	0	0	0	0	0	0	0	0
Abuyog	1	7	5,171	21,153	1	1	931	0	2,560	0	0	0	0	0	931	0	2,560	0
		7	5,171	21,153	1	1	931	0	2,560	0	0	0	0	0	931	0	2,560	0
Bato	1	9	10,410	48,612	8	8	1,933	0	6,080	0	0	0	0	0	1,933	0	6,080	0
		9	10,410	48,612	8	8	1,933	0	6,080	0	0	0	0	0	1,933	0	6,080	0
Baybay	1	1	9,016	45,080	0	0	0	0	0	0	0	0	0	0	0	0	0	0
		1	9,016	45,080	0	0	0	0	0	0	0	0	0	0	0	0	0	0
Hilongos	1	51	19,133	61,482	0	0	0	0	0	0	0	0	0	0	0	0	0	0

REGION PROVINCE CITY/ MUNICIPALITY BARANGAY		NO. OF AFFECTED			No. of ECs		Inside Evacuation Centers				Outside Evacuation Centers				TOTAL SERVED (CURRENT)			
		Brgys.	Families	Persons	CUM	NOW	Families		Persons		Families		Persons		Families		Persons	
							CUM	NOW	CUM	NOW	CUM	NOW	CUM	NOW	CUM	NOW	CUM	NOW
							(Inside + Outside)											
		51	19,133	61,482	0	0	0	0	0	0	0	0	0	0	0	0	0	0
Hindang	1	16	2,946	11,278	0	0	0	0	0	0	0	0	0	0	0	0	0	0
		16	2,946	11,278	0	0	0	0	0	0	0	0	0	0	0	0	0	0
Inopacan	1	20	6,106	24,424	16	16	1,137	0	0	0	0	0	0	0	1,137	0	0	0
		20	6,106	24,424	16	16	1,137	0	0	0	0	0	0	0	1,137	0	0	0
Javier (Bugho)	1	28	7,968	28,304	0	0	0	0	0	0	0	0	0	0	0	0	0	0
		28	7,968	28,304	0	0	0	0	0	0	0	0	0	0	0	0	0	0
Mahaplag	1	28	5,307	26,535	0	0	0	0	0	0	0	0	0	0	0	0	0	0
		28	5,307	26,535	0	0	0	0	0	0	0	0	0	0	0	0	0	0
Matalom	1	30	10,784	37,710	0	0	0	0	0	0	0	0	0	0	0	0	0	0
		30	10,784	37,710	0	0	0	0	0	0	0	0	0	0	0	0	0	0
SOUTHERN LEYTE	19	495	98,095	409,917	100	88	10,439	418	37,355	1,627	2,134	0	6,990	0	12,573	418	44,345	1,627
Anahawan	1	14	2,316	8,575	0	0	0	0	0	0	0	0	0	0	0	0	0	0
		14	2,316	8,575	0	0	0	0	0	0	0	0	0	0	0	0	0	0
Bontoc	1	35	6,599	24,421	0	0	0	0	0	0	0	0	0	0	0	0	0	0
		35	6,599	24,421	0	0	0	0	0	0	0	0	0	0	0	0	0	0
Hinunangan	1	40	3,500	17,500	0	0	0	0	0	0	0	0	0	0	0	0	0	0
		40	3,500	17,500	0	0	0	0	0	0	0	0	0	0	0	0	0	0
Hinundayan	1	17	3,727	13,547	0	0	0	0	0	0	0	0	0	0	0	0	0	0
		17	3,727	13,547	0	0	0	0	0	0	0	0	0	0	0	0	0	0
Libagon	1	14	4,489	22,445	13	13	108	0	187	0	102	0	127	0	210	0	314	0
		14	4,489	22,445	13	13	108	0	187	0	102	0	127	0	210	0	314	0
Liloan	1	24	6,267	15,783	12	0	832	0	2,509	0	238	0	437	0	1,070	0	2,946	0
		24	6,267	15,783	12	0	832	0	2,509	0	238	0	437	0	1,070	0	2,946	0
Limasawa	1	6	1,794	6,426	0	0	0	0	2,206	0	1,794	0	6,426	0	1,794	0	8,632	0
		6	1,794	6,426	0	0	0	0	2,206	0	1,794	0	6,426	0	1,794	0	8,632	0
Maasin	1	70	17,752	88,758	31	31	167	0	382	0	0	0	0	0	167	0	382	0
		70	17,752	88,758	31	31	167	0	382	0	0	0	0	0	167	0	382	0
Macrohon	1	30	7,916	39,580	0	0	0	0	0	0	0	0	0	0	0	0	0	0
		30	7,916	39,580	0	0	0	0	0	0	0	0	0	0	0	0	0	0
Malitbog	1	37	5,523	24,820	0	0	0	0	0	0	0	0	0	0	0	0	0	0
		37	5,523	24,820	0	0	0	0	0	0	0	0	0	0	0	0	0	0

REGION PROVINCE CITY/ MUNICIPALITY BARANGAY		NO. OF AFFECTED			No. of ECs		Inside Evacuation Centers				Outside Evacuation Centers				TOTAL SERVED (CURRENT)			
		Brgys.	Families	Persons	CUM	NOW	Families		Persons		Families		Persons		Families		Persons	
							CUM	NOW	CUM	NOW	CUM	NOW	CUM	NOW	CUM	NOW	CUM	NOW
(Inside + Outside)																		
Padre Burgos	1	11	3,689	11,395	0	0	0	0	0	0	0	0	0	0	0	0	0	0
		11	3,689	11,395	0	0	0	0	0	0	0	0	0	0	0	0	0	0
Pintuyan	1	23	3,056	15,280	0	0	0	0	0	0	0	0	0	0	0	0	0	0
		23	3,056	15,280	0	0	0	0	0	0	0	0	0	0	0	0	0	0
Saint Bernard	1	30	5,919	28,414	5	5	3,326	0	13,464	0	0	0	0	0	3,326	0	13,464	0
		30	5,919	28,414	5	5	3,326	0	13,464	0	0	0	0	0	3,326	0	13,464	0
San Francisco	1	22	5,000	14,600	0	0	0	0	0	0	0	0	0	0	0	0	0	0
		22	5,000	14,600	0	0	0	0	0	0	0	0	0	0	0	0	0	0
San Juan (Cabalian)	1	18	4,887	15,203	0	0	0	0	0	0	0	0	0	0	0	0	0	0
		18	4,887	15,203	0	0	0	0	0	0	0	0	0	0	0	0	0	0
San Ricardo	1	15	2,993	10,790	0	0	0	0	0	0	0	0	0	0	0	0	0	0
		15	2,993	10,790	0	0	0	0	0	0	0	0	0	0	0	0	0	0
Silago	1	15	2,424	12,120	0	0	0	0	0	0	0	0	0	0	0	0	0	0
		15	2,424	12,120	0	0	0	0	0	0	0	0	0	0	0	0	0	0
Sogod	1	45	4,656	23,280	5	5	418	418	1,627	1,627	0	0	0	0	418	418	1,627	1,627
		45	4,656	23,280	5	5	418	418	1,627	1,627	0	0	0	0	418	418	1,627	1,627
Tomas Oppus	1	29	5,588	16,980	34	34	5,588	0	16,980	0	0	0	0	0	5,588	0	16,980	0
		29	5,588	16,980	34	34	5,588	0	16,980	0	0	0	0	0	5,588	0	16,980	0
REGION 9	8	0	189	845	0	0	189	0	845	0	0	0	0	0	189	0	845	0
ZAMBOANGA DEL NORTE	6	0	99	495	0	0	99	0	495	0	0	0	0	0	99	0	495	0
Dipolog	6	0	99	495	0	0	99	0	495	0	0	0	0	0	99	0	495	0
Barra		0	20	100	0	0	20	0	100	0	0	0	0	0	20	0	100	0
Dicayas		0	19	95	0	0	19	0	95	0	0	0	0	0	19	0	95	0
Turno		0	14	70	0	0	14	0	70	0	0	0	0	0	14	0	70	0
Miputak		0	10	50	0	0	10	0	50	0	0	0	0	0	10	0	50	0
Lugdungan		0	1	5	0	0	1	0	5	0	0	0	0	0	1	0	5	0
Olingan		0	35	175	0	0	35	0	175	0	0	0	0	0	35	0	175	0
ZAMBOANGA DEL SUR	2	0	90	350	0	0	90	0	350	0	0	0	0	0	90	0	350	0
Zamboanga City	1	0	70	350	0	0	70	0	350	0	0	0	0	0	70	0	350	0
Labuan		0	70	350	0	0	70	0	350	0	0	0	0	0	70	0	350	0
Tambulig	1	0	20	0	0	0	20	0	0	0	0	0	0	0	20	0	0	0
Kapalaran		0	20	0	0	0	20	0	0	0	0	0	0	0	20	0	0	0

REGION PROVINCE CITY/ MUNICIPALITY BARANGAY		NO. OF AFFECTED			No. of ECs		Inside Evacuation Centers				Outside Evacuation Centers				TOTAL SERVED (CURRENT)			
		Brgys.	Families	Persons	CUM	NOW	Families		Persons		Families		Persons		(Inside + Outside)			
							CUM	NOW	CUM	NOW	CUM	NOW	CUM	NOW	Families	Persons	Families	Persons
		CUM	NOW	CUM	NOW	CUM	NOW	CUM	NOW	CUM	NOW	CUM	NOW	CUM	NOW	CUM	NOW	
REGION 10	7	355	35,528	141,052	459	4	31,079	36	125,786	138	4,447	0	15,074	0	35,526	36	140,860	138
MISAMIS ORIENTAL	2	204	21,915	86,276	289	4	21,915	36	86,276	138	0	0	0	0	21,915	36	86,276	138
No breakdown	1	175	19,024	75,584	245	3	19,024	19	75,584	71	0	0	0	0	19,024	19	75,584	71
		175	19,024	75,584	245	3	19,024	19	75,584	71	0	0	0	0	19,024	19	75,584	71
Cagayan de Oro	1	29	2,891	10,692	44	1	2,891	17	10,692	67	0	0	0	0	2,891	17	10,692	67
		29	2,891	10,692	44	1	2,891	17	10,692	67	0	0	0	0	2,891	17	10,692	67
CAMIGUIN	1	32	1,351	5,862	34	0	1,351	0	5,862	0	0	0	0	0	1,351	0	5,862	0
No breakdown	1	32	1,351	5,862	34	0	1,351	0	5,862	0	0	0	0	0	1,351	0	5,862	0
		32	1,351	5,862	34	0	1,351	0	5,862	0	0	0	0	0	1,351	0	5,862	0
LANAO DEL NORTE	2	49	3,244	17,948	64	0	3,242	0	17,936	0	0	0	0	0	3,242	0	17,936	0
No breakdown	1	19	768	3,092	26	0	766	0	3,080	0	0	0	0	0	766	0	3,080	0
		19	768	3,092	26	0	766	0	3,080	0	0	0	0	0	766	0	3,080	0
Iligan	1	30	2,476	14,856	38	0	2,476	0	14,856	0	0	0	0	0	2,476	0	14,856	0
		30	2,476	14,856	38	0	2,476	0	14,856	0	0	0	0	0	2,476	0	14,856	0
MISAMIS OCCIDENTAL	1	19	4,862	17,012	18	0	461	0	2,122	0	4,401	0	14,890	0	4,862	0	17,012	0
No breakdown	1	19	4,862	17,012	18	0	461	0	2,122	0	4,401	0	14,890	0	4,862	0	17,012	0
		19	4,862	17,012	18	0	461	0	2,122	0	4,401	0	14,890	0	4,862	0	17,012	0
BUKIDNON	1	51	4,156	13,954	54	0	4,110	0	13,770	0	46	0	184	0	4,156	0	13,954	0
No breakdown	1	51	4,156	13,954	54	0	4,110	0	13,770	0	46	0	184	0	4,156	0	13,954	0
		51	4,156	13,954	54	0	4,110	0	13,770	0	46	0	184	0	4,156	0	13,954	0
REGION 11	3	4	297	998	10	0	295	0	848	0	0	0	0	0	295	0	848	0
DAVAO DE ORO	2	3	295	985	10	0	295	0	848	0	0	0	0	0	295	0	848	0
New Bataan	1	1	188	614	8	0	188	0	477	0	0	0	0	0	188	0	477	0
Brgy. Andap		1	188	614	8	0	188	0	477	0	0	0	0	0	188	0	477	0
Nabunturan	1	2	107	371	2	0	107	0	371	0	0	0	0	0	107	0	371	0
		2	107	371	2	0	107	0	371	0	0	0	0	0	107	0	371	0
DAVAO CITY	1	1	2	13	0	0	0	0	0	0	0	0	0	0	0	0	0	0
Davao City	1	1	2	13	0	0	0	0	0	0	0	0	0	0	0	0	0	0
		1	2	13	0	0	0	0	0	0	0	0	0	0	0	0	0	0
REGION 12	21	21	22,969	8,884	1	0	669	0	3,096	0	0	0	0	0	669	0	3,096	0
COTABATO	21	21	22,969	8,884	1	0	669	0	3,096	0	0	0	0	0	669	0	3,096	0
Kabacan	1	1	2,106	8,884	1	0	669	0	3,096	0	0	0	0	0	669	0	3,096	0

REGION PROVINCE CITY/ MUNICIPALITY BARANGAY		NO. OF AFFECTED			No. of ECs		Inside Evacuation Centers				Outside Evacuation Centers				TOTAL SERVED (CURRENT)					
		Brgys.	Families	Persons	CUM	NOW	Families		Persons		Families		Persons		Families		Persons			
							CUM	NOW	CUM	NOW	CUM	NOW	CUM	NOW	CUM	NOW	CUM	NOW		
							(Inside + Outside)													
Brgy. Kayaga		1	2,106	8,884	1	0	669	0	3,096	0	0	0	0	0	0	0	669	0	3,096	0
Pikit	20	20	20,863	0	0	0	0	0	0	0	0	0	0	0	0	0	0	0	0	0
Nabundas		1	1,167	0	0	0	0	0	0	0	0	0	0	0	0	0	0	0	0	0
Inug-ug		1	925	0	0	0	0	0	0	0	0	0	0	0	0	0	0	0	0	0
Talitay		1	1,490	0	0	0	0	0	0	0	0	0	0	0	0	0	0	0	0	0
Rajahmuda		1	1,372	0	0	0	0	0	0	0	0	0	0	0	0	0	0	0	0	0
Bagoinged		1	1,666	0	0	0	0	0	0	0	0	0	0	0	0	0	0	0	0	0
Buliok		1	1,165	0	0	0	0	0	0	0	0	0	0	0	0	0	0	0	0	0
Balungis		1	1,281	0	0	0	0	0	0	0	0	0	0	0	0	0	0	0	0	0
Fort Pikit		1	1,115	0	0	0	0	0	0	0	0	0	0	0	0	0	0	0	0	0
Tinutulan		1	405	0	0	0	0	0	0	0	0	0	0	0	0	0	0	0	0	0
Balabak		1	620	0	0	0	0	0	0	0	0	0	0	0	0	0	0	0	0	0
Balatican		1	300	0	0	0	0	0	0	0	0	0	0	0	0	0	0	0	0	0
Barungis		1	1,125	0	0	0	0	0	0	0	0	0	0	0	0	0	0	0	0	0
Punol		1	1,426	0	0	0	0	0	0	0	0	0	0	0	0	0	0	0	0	0
Paidu-purangi		1	1,723	0	0	0	0	0	0	0	0	0	0	0	0	0	0	0	0	0
Macasendeng		1	1,457	0	0	0	0	0	0	0	0	0	0	0	0	0	0	0	0	0
Katilacan		1	700	0	0	0	0	0	0	0	0	0	0	0	0	0	0	0	0	0
Damalasak		1	499	0	0	0	0	0	0	0	0	0	0	0	0	0	0	0	0	0
Macabual		1	589	0	0	0	0	0	0	0	0	0	0	0	0	0	0	0	0	0
Bulol		1	1,303	0	0	0	0	0	0	0	0	0	0	0	0	0	0	0	0	0
Bulod		1	535	0	0	0	0	0	0	0	0	0	0	0	0	0	0	0	0	0
CARAGA	64	713	151,978	583,157	1,402	407	88,552	20,868	348,337	81,449	20,954	12,841	86,890	55,761	109,506	33,709	435,227	137,210		
AGUSAN DEL NORTE	11	120	29,854	122,574	214	4	12,537	135	53,226	534	6,912	5,389	31,924	26,945	19,449	5,524	85,150	27,479		
Buenavista	1	17	766	2,811	17	0	762	0	2,782	0	4	0	29	0	766	0	2,811	0		
		17	766	2,811	17	0	762	0	2,782	0	4	0	29	0	766	0	2,811	0		
Cabadbaran	1	28	11,468	56,803	62	4	6,092	135	29,923	534	5,376	5,376	26,880	26,880	11,468	5,511	56,803	27,414		
		28	11,468	56,803	62	4	6,092	135	29,923	534	5,376	5,376	26,880	26,880	11,468	5,511	56,803	27,414		
Carmen	1	6	233	781	16	0	229	0	760	0	4	0	21	0	233	0	781	0		
		6	233	781	16	0	229	0	760	0	4	0	21	0	233	0	781	0		
Jabonga	1	15	7,862	27,023	44	0	1,597	0	5,124	0	1,135	0	3,655	0	2,732	0	8,779	0		
		15	7,862	27,023	44	0	1,597	0	5,124	0	1,135	0	3,655	0	2,732	0	8,779	0		

REGION PROVINCE CITY/ MUNICIPALITY BARANGAY		NO. OF AFFECTED			No. of ECs		Inside Evacuation Centers				Outside Evacuation Centers				TOTAL SERVED (CURRENT)			
		Brgys.	Families	Persons	CUM	NOW	Families		Persons		Families		Persons		(Inside + Outside)			
							CUM	NOW	CUM	NOW	CUM	NOW	CUM	NOW	CUM	NOW	CUM	NOW
Kitcharao	1	11	5,995	21,278	22	0	742	0	2,774	0	380	0	1,274	0	1,122	0	4,048	0
		11	5,995	21,278	22	0	742	0	2,774	0	380	0	1,274	0	1,122	0	4,048	0
Las Nieves	1	5	27	137	4	0	24	0	124	0	3	3	13	13	27	3	137	13
		5	27	137	4	0	24	0	124	0	3	3	13	13	27	3	137	13
Magallanes	1	7	777	2,574	13	0	773	0	2,550	0	4	4	24	24	777	4	2,574	24
		7	777	2,574	13	0	773	0	2,550	0	4	4	24	24	777	4	2,574	24
Nasipit	1	16	530	1,837	22	0	524	0	1,809	0	6	6	28	28	530	6	1,837	28
		16	530	1,837	22	0	524	0	1,809	0	6	6	28	28	530	6	1,837	28
Remedios T. Romualdez	1	5	529	1,625	2	0	529	0	1,625	0	0	0	0	0	529	0	1,625	0
		5	529	1,625	2	0	529	0	1,625	0	0	0	0	0	529	0	1,625	0
Santiago	1	9	1,636	7,629	11	0	1,234	0	5,679	0	0	0	0	0	1,234	0	5,679	0
		9	1,636	7,629	11	0	1,234	0	5,679	0	0	0	0	0	1,234	0	5,679	0
Tubay	1	1	31	76	1	0	31	0	76	0	0	0	0	0	31	0	76	0
		1	31	76	1	0	31	0	76	0	0	0	0	0	31	0	76	0
BUTUAN CITY	1	58	10,612	40,788	96	4	10,001	124	38,743	598	611	0	2,045	0	10,612	124	40,788	598
Butuan	1	58	10,612	40,788	96	4	10,001	124	38,743	598	611	0	2,045	0	10,612	124	40,788	598
		58	10,612	40,788	96	4	10,001	124	38,743	598	611	0	2,045	0	10,612	124	40,788	598
AGUSAN DEL SUR	14	97	21,876	82,689	136	0	5,375	0	22,481	0	2,223	2,084	8,699	8,094	7,598	2,084	31,180	8,094
Bayugan	1	3	446	2,132	1	0	446	0	2,132	0	0	0	0	0	446	0	2,132	0
		3	446	2,132	1	0	446	0	2,132	0	0	0	0	0	446	0	2,132	0
Bunawan	1	10	978	3,778	18	0	960	0	3,730	0	18	0	48	0	978	0	3,778	0
		10	978	3,778	18	0	960	0	3,730	0	18	0	48	0	978	0	3,778	0
Esperanza	1	2	179	895	3	0	179	0	895	0	0	0	0	0	179	0	895	0
		2	179	895	3	0	179	0	895	0	0	0	0	0	179	0	895	0
La Paz	1	2	93	465	2	0	82	0	410	0	11	11	55	55	93	11	465	55
		2	93	465	2	0	82	0	410	0	11	11	55	55	93	11	465	55
Loreto	1	5	147	476	5	0	147	0	476	0	0	0	0	0	147	0	476	0
		5	147	476	5	0	147	0	476	0	0	0	0	0	147	0	476	0
Prosperidad	1	24	5,365	19,498	12	0	488	0	2,741	0	2,073	2,073	8,039	8,039	2,561	2,073	10,780	8,039
		24	5,365	19,498	12	0	488	0	2,741	0	2,073	2,073	8,039	8,039	2,561	2,073	10,780	8,039
Rosario	1	11	12,230	45,977	32	0	756	0	3,186	0	0	0	0	0	756	0	3,186	0
		11	12,230	45,977	32	0	756	0	3,186	0	0	0	0	0	756	0	3,186	0

REGION PROVINCE CITY/ MUNICIPALITY BARANGAY		NO. OF AFFECTED			No. of ECs		Inside Evacuation Centers				Outside Evacuation Centers				TOTAL SERVED (CURRENT)				
		Brgys.	Families	Persons	CUM	NOW	Families		Persons		Families		Persons		Families		Persons		
							CUM	NOW	CUM	NOW	CUM	NOW	CUM	NOW	CUM	NOW	CUM	NOW	
(Inside + Outside)																			
San Francisco	1	1	106	404	6	0	106	0	404	0	0	0	0	0	0	106	0	404	0
		1	106	404	6	0	106	0	404	0	0	0	0	0	0	106	0	404	0
San Luis	1	1	7	26	1	0	7	0	26	0	0	0	0	0	0	7	0	26	0
		1	7	26	1	0	7	0	26	0	0	0	0	0	0	7	0	26	0
Santa Josefa	1	1	17	60	1	0	17	0	60	0	0	0	0	0	0	17	0	60	0
		1	17	60	1	0	17	0	60	0	0	0	0	0	0	17	0	60	0
Sibagat	1	18	1,110	3,162	30	0	1,072	0	3,018	0	38	0	144	0	1,110	0	3,162	0	
		18	1,110	3,162	30	0	1,072	0	3,018	0	38	0	144	0	1,110	0	3,162	0	
Talacogon	1	2	130	540	6	0	130	0	540	0	0	0	0	0	130	0	540	0	
		2	130	540	6	0	130	0	540	0	0	0	0	0	130	0	540	0	
Trento	1	16	1,062	5,250	18	0	983	0	4,855	0	79	0	395	0	1,062	0	5,250	0	
		16	1,062	5,250	18	0	983	0	4,855	0	79	0	395	0	1,062	0	5,250	0	
Veruela	1	1	6	26	1	0	2	0	8	0	4	0	18	0	6	0	26	0	
		1	6	26	1	0	2	0	8	0	4	0	18	0	6	0	26	0	
SURIGAO DEL NORTE	21	224	40,561	150,400	520	356	23,626	17,139	90,911	67,183	3,832	2,465	14,292	8,746	27,458	19,604	105,203	75,929	
Alegria	1	12	786	3,842	17	0	538	0	2,555	0	248	0	1,287	0	786	0	3,842	0	
		12	786	3,842	17	0	538	0	2,555	0	248	0	1,287	0	786	0	3,842	0	
Bacuag	1	9	3,420	17,100	40	34	978	827	3,599	2,985	524	524	1,614	1,614	1,502	1,351	5,213	4,599	
		9	3,420	17,100	40	34	978	827	3,599	2,985	524	524	1,614	1,614	1,502	1,351	5,213	4,599	
Burgos	1	6	600	2,785	15	11	443	259	2,097	1,184	157	157	688	688	600	416	2,785	1,872	
		6	600	2,785	15	11	443	259	2,097	1,184	157	157	688	688	600	416	2,785	1,872	
Claver	1	14	2,747	10,137	32	32	2,405	2,405	9,048	9,048	342	342	1,089	1,089	2,747	2,747	10,137	10,137	
		14	2,747	10,137	32	32	2,405	2,405	9,048	9,048	342	342	1,089	1,089	2,747	2,747	10,137	10,137	
Dapa	1	6	694	2,882	8	8	694	694	2,882	2,882	0	0	0	0	694	694	2,882	2,882	
		6	694	2,882	8	8	694	694	2,882	2,882	0	0	0	0	694	694	2,882	2,882	
Del Carmen	1	20	8,439	23,596	6	6	43	43	159	159	0	0	0	0	43	43	159	159	
		20	8,439	23,596	6	6	43	43	159	159	0	0	0	0	43	43	159	159	
General Luna	1	7	531	2,378	8	8	531	531	2,378	2,378	0	0	0	0	531	531	2,378	2,378	
		7	531	2,378	8	8	531	531	2,378	2,378	0	0	0	0	531	531	2,378	2,378	
Gigaquit	1	13	3,180	14,519	42	41	3,180	3,083	14,519	14,034	0	0	0	0	3,180	3,083	14,519	14,034	
		13	3,180	14,519	42	41	3,180	3,083	14,519	14,034	0	0	0	0	3,180	3,083	14,519	14,034	
Mainit	1	13	1,094	3,831	32	32	1,094	1,094	3,831	3,831	0	0	0	0	1,094	1,094	3,831	3,831	

REGION PROVINCE CITY/ MUNICIPALITY BARANGAY		NO. OF AFFECTED			No. of ECs		Inside Evacuation Centers				Outside Evacuation Centers				TOTAL SERVED (CURRENT)			
		Brgys.	Families	Persons	CUM	NOW	Families		Persons		Families		Persons		(Inside + Outside)			
							CUM	NOW	CUM	NOW	CUM	NOW	CUM	NOW	CUM	NOW	CUM	NOW
		13	1,094	3,831	32	32	1,094	1,094	3,831	3,831	0	0	0	0	1,094	1,094	3,831	3,831
Malimono	1	14	2,688	9,096	54	0	2,117	0	7,125	0	571	571	1,971	1,971	2,688	571	9,096	1,971
		14	2,688	9,096	54	0	2,117	0	7,125	0	571	571	1,971	1,971	2,688	571	9,096	1,971
Pilar	1	15	2,367	8,121	47	47	2,367	2,367	8,121	8,121	0	0	0	0	2,367	2,367	8,121	8,121
		15	2,367	8,121	47	47	2,367	2,367	8,121	8,121	0	0	0	0	2,367	2,367	8,121	8,121
Placer	1	20	3,542	13,200	65	25	2,300	354	8,472	1,630	1,242	259	4,728	1,022	3,542	613	13,200	2,652
		20	3,542	13,200	65	25	2,300	354	8,472	1,630	1,242	259	4,728	1,022	3,542	613	13,200	2,652
San Benito	1	1	14	49	1	1	14	14	49	49	0	0	0	0	14	14	49	49
		1	14	49	1	1	14	14	49	49	0	0	0	0	14	14	49	49
San Francisco (Anao-Aon)	1	1	30	90	1	1	30	30	90	90	0	0	0	0	30	30	90	90
		1	30	90	1	1	30	30	90	90	0	0	0	0	30	30	90	90
San Isidro	1	10	867	2,881	34	31	782	645	2,576	2,118	85	85	305	305	867	730	2,881	2,423
		10	867	2,881	34	31	782	645	2,576	2,118	85	85	305	305	867	730	2,881	2,423
Santa Monica (Sapao)	1	11	2,980	10,738	6	6	215	215	911	911	0	0	0	0	215	215	911	911
		11	2,980	10,738	6	6	215	215	911	911	0	0	0	0	215	215	911	911
Sison	1	3	293	1,036	3	3	293	293	1,036	1,036	0	0	0	0	293	293	1,036	1,036
		3	293	1,036	3	3	293	293	1,036	1,036	0	0	0	0	293	293	1,036	1,036
Socorro	1	12	1,360	4,971	19	17	836	703	2,967	2,509	500	500	1,958	1,958	1,336	1,203	4,925	4,467
		12	1,360	4,971	19	17	836	703	2,967	2,509	500	500	1,958	1,958	1,336	1,203	4,925	4,467
Surigao City	1	17	2,700	10,971	34	33	2,673	2,551	10,872	10,262	27	27	99	99	2,700	2,578	10,971	10,361
		17	2,700	10,971	34	33	2,673	2,551	10,872	10,262	27	27	99	99	2,700	2,578	10,971	10,361
Tagana-an	1	11	1,031	3,956	20	20	1,031	1,031	3,956	3,956	0	0	0	0	1,031	1,031	3,956	3,956
		11	1,031	3,956	20	20	1,031	1,031	3,956	3,956	0	0	0	0	1,031	1,031	3,956	3,956
Tubod	1	9	1,198	4,221	36	0	1,062	0	3,668	0	136	0	553	0	1,198	0	4,221	0
		9	1,198	4,221	36	0	1,062	0	3,668	0	136	0	553	0	1,198	0	4,221	0
SURIGAO DEL SUR	15	201	48,600	185,153	418	25	36,538	2,995	141,423	11,581	7,376	2,903	29,930	11,976	43,914	5,898	171,353	23,557
Barobo	1	17	4,326	16,771	41	0	4,259	0	16,503	0	67	0	268	0	4,326	0	16,771	0
		17	4,326	16,771	41	0	4,259	0	16,503	0	67	0	268	0	4,326	0	16,771	0
Cantilan	1	17	3,490	13,431	27	20	3,490	2,590	13,431	10,001	0	0	0	0	3,490	2,590	13,431	10,001
		17	3,490	13,431	27	20	3,490	2,590	13,431	10,001	0	0	0	0	3,490	2,590	13,431	10,001
Carmen	1	8	1,865	6,881	17	0	1,278	0	4,664	0	587	587	2,217	2,446	1,865	587	6,881	2,446
		8	1,865	6,881	17	0	1,278	0	4,664	0	587	587	2,217	2,446	1,865	587	6,881	2,446

REGION PROVINCE CITY/ MUNICIPALITY BARANGAY		NO. OF AFFECTED			No. of ECs		Inside Evacuation Centers				Outside Evacuation Centers				TOTAL SERVED (CURRENT)				
		Brgys.	Families	Persons	CUM	NOW	Families		Persons		Families		Persons		(Inside + Outside)				
							CUM	NOW	CUM	NOW	CUM	NOW	CUM	NOW	CUM	NOW	CUM	NOW	
Carrascal	1	11	1,285	4,434	12	0	1,285	0	4,434	0	0	0	0	0	0	1,285	0	4,434	0
		11	1,285	4,434	12	0	1,285	0	4,434	0	0	0	0	0	0	1,285	0	4,434	0
Cortes	1	12	2,131	7,659	15	0	1,992	0	7,076	0	139	0	583	0	2,131	0	7,659	0	
		12	2,131	7,659	15	0	1,992	0	7,076	0	139	0	583	0	2,131	0	7,659	0	
Hinatuan	1	24	10,386	41,351	56	0	9,044	0	35,983	0	1,342	0	5,368	0	10,386	0	41,351	0	
		24	10,386	41,351	56	0	9,044	0	35,983	0	1,342	0	5,368	0	10,386	0	41,351	0	
Lanuza	1	12	1,463	5,417	27	0	1,273	0	4,735	0	190	190	682	682	1,463	190	5,417	682	
		12	1,463	5,417	27	0	1,273	0	4,735	0	190	190	682	682	1,463	190	5,417	682	
Lianga	1	13	3,296	12,553	30	0	2,856	0	10,801	0	440	0	1,752	0	3,296	0	12,553	0	
		13	3,296	12,553	30	0	2,856	0	10,801	0	440	0	1,752	0	3,296	0	12,553	0	
Lingig	1	12	3,508	13,013	45	0	3,168	0	11,781	0	340	0	1,232	0	3,508	0	13,013	0	
		12	3,508	13,013	45	0	3,168	0	11,781	0	340	0	1,232	0	3,508	0	13,013	0	
Madrid	1	6	468	1,894	5	5	405	405	1,580	1,580	63	63	314	314	468	468	1,894	1,894	
		6	468	1,894	5	5	405	405	1,580	1,580	63	63	314	314	468	468	1,894	1,894	
Marihatag	1	12	3,071	12,767	48	0	1,694	0	6,746	0	1,377	196	6,021	827	3,071	196	12,767	827	
		12	3,071	12,767	48	0	1,694	0	6,746	0	1,377	196	6,021	827	3,071	196	12,767	827	
San Agustin	1	13	3,821	15,022	26	0	2,038	0	7,780	0	1,783	1,783	7,242	7,242	3,821	1,783	15,022	7,242	
		13	3,821	15,022	26	0	2,038	0	7,780	0	1,783	1,783	7,242	7,242	3,821	1,783	15,022	7,242	
San Miguel	1	13	953	4,185	13	0	869	0	3,720	0	84	84	465	465	953	84	4,185	465	
		13	953	4,185	13	0	869	0	3,720	0	84	84	465	465	953	84	4,185	465	
Tagbina	1	7	402	1,429	15	0	402	0	1,429	0	0	0	0	0	402	0	1,429	0	
		7	402	1,429	15	0	402	0	1,429	0	0	0	0	0	402	0	1,429	0	
Tago	1	24	8,135	28,346	41	0	2,485	0	10,760	0	964	0	3,786	0	3,449	0	14,546	0	
		24	8,135	28,346	41	0	2,485	0	10,760	0	964	0	3,786	0	3,449	0	14,546	0	
DINAGAT ISLANDS	2	13	475	1,553	18	18	475	475	1,553	1,553	0	0	0	0	475	475	1,553	1,553	
Libjo	1	4	107	322	4	4	107	107	322	322	0	0	0	0	107	107	322	322	
		4	107	322	4	4	107	107	322	322	0	0	0	0	107	107	322	322	
San Jose	1	9	368	1,231	14	14	368	368	1,231	1,231	0	0	0	0	368	368	1,231	1,231	
		9	368	1,231	14	14	368	368	1,231	1,231	0	0	0	0	368	368	1,231	1,231	
BARMM	6	110	8,537	38,123	0	0	0	0	0	0	8,537	8,537	38,123	38,123	8,537	8,537	38,123	38,123	
LANAO DEL SUR	5	108	8,251	36,693	0	0	0	0	0	0	8,251	8,251	36,693	36,693	8,251	8,251	36,693	36,693	
Tagoloan II	1	8	15	83	0	0	0	0	0	0	15	15	83	83	15	15	83	83	

REGION PROVINCE CITY/ MUNICIPALITY BARANGAY		NO. OF AFFECTED			No. of ECs		Inside Evacuation Centers				Outside Evacuation Centers				TOTAL SERVED (CURRENT)			
		Brgys.	Families	Persons	CUM	NOW	Families		Persons		Families		Persons		Families		Persons	
							CUM	NOW	CUM	NOW	CUM	NOW	CUM	NOW	CUM	NOW	CUM	NOW
8		8	15	83	0	0	0	0	0	0	15	15	83	83	15	15	83	83
Binidayan	1	0	46	230	0	0	0	0	0	0	46	46	230	230	46	46	230	230
		0	46	230	0	0	0	0	0	0	46	46	230	230	46	46	230	230
Maguing	1	34	500	2,500	0	0	0	0	0	0	500	500	2,500	2,500	500	500	2,500	2,500
34		34	500	2,500	0	0	0	0	0	0	500	500	2,500	2,500	500	500	2,500	2,500
Bubong	1	36	4,610	18,480	0	0	0	0	0	0	4,610	4,610	18,480	18,480	4,610	4,610	18,480	18,480
36		36	4,610	18,480	0	0	0	0	0	0	4,610	4,610	18,480	18,480	4,610	4,610	18,480	18,480
Ditsaan-Ramain	1	30	3,080	15,400	0	0	0	0	0	0	3,080	3,080	15,400	15,400	3,080	3,080	15,400	15,400
30		30	3,080	15,400	0	0	0	0	0	0	3,080	3,080	15,400	15,400	3,080	3,080	15,400	15,400
MAGUINDANAO	1	2	286	1,430	0	0	0	0	0	0	286	286	1,430	1,430	286	286	1,430	1,430
Guindulungan	1	2	286	1,430	0	0	0	0	0	0	286	286	1,430	1,430	286	286	1,430	1,430
2		2	286	1,430	0	0	0	0	0	0	286	286	1,430	1,430	286	286	1,430	1,430

CASUALTIES

PROVINCE CITY /MUNICIPALITY BARANGAY	QTY	SURNAME	FIRST NAME	MIDDLE NAME	AGE	SEX	ADDRESS	CAUSE	REMARKS	SOURCE OF DATA	VALIDATED
DEAD	54										
PALAWAN	3										
Roxas	3										
		Valencia	Delmar	San Jose	16	Male	Brgy. Biton, Taytay, Palawan	Drowning	Cadaver floating at the seashore of Purok 2, Brgy New Barbacan, Roxas, Palawan.	Roxas Palawan MPS, and DILG MIMAROPA	Yes
		Gamica	Jerick	Brosa	20	Male	Brgy. Paly, Taytay, Palawan	Drowning	Found cadaver at the vicinity waters of Roxas, Palawan	Roxas Palawan MPS and DILG MIMAROPA	Yes
		Condesa	Joery	Cayao	33	Male	Purok Mangingisda, Brgy. 4, Roxas, Palawan	Drowning	Found on 23 December 2021 at the vicinity of Stanlake Island, Roxas, Palawan	Roxas Palawan MPS and DILG MIMAROPA	Yes

PROVINCE CITY /MUNICIPALITY BARANGAY	QTY	SURNAME	FIRST NAME	MIDDLE NAME	AGE	SEX	ADDRESS	CAUSE	REMARKS	SOURCE OF DATA	VALIDATED
NEGROS OCCIDENTAL	29										
San Carlos	1										
		Desoyo	Candelario		64	Male	Carmona St., Brgy 1 San Carlos City	Hit by falling tree		DILG	Yes
Moises Padilla (Magallon)	2										
		Gloriba	Rogelio	Grajales	77	Male	Brgy. Crossing Magallon, Moises Padilla	Cotton Tree Fell to House of Victim		DILG	Yes
		Solteda	Clareiz		5	Female	Sitio Agogolo, Brgy. Macagahay	Hit by falling debris		DILG	Yes
Manapla	1										
		Lobaton	Fernando	Bermeo	70	Male	Sto Nino, Brgy. Tortosa	Drowning		DILG	Yes
La Carlota	1										
		Sumiling	Joemar	T	32	Male	Along Cristina Road, Brgy. 1, La Carlota City, Negros Occidental	Hit by the falling branches of the mango tree on the road		DILG	Yes
Kabankalan	5										
		Valdevieso	Arnel	Roquero	43	Male	Brgy Magballo	Drowning		DILG	Yes
		Manalo	Nelda		61	Female	Brgy Magballo	Drowning due to flash flood		DILG	Yes
		Lindayao	Leony	B	66	Female	Sitio Hulugan, Brgy. Carol-an, Kabankalan City	Their house was blown away, they were hit, severely injured and died		DILG	Yes
		Montecino	Ameliana		78	Female	Sitio Hulugan, Brgy. Carol-an, Kabankalan City	Their house was blown away, they were hit, severely injured and died		DILG	Yes
		Lodebesi	Romnic	A	17	Female	Tan-awan	hit by fallen tree		DILG	Yes
Isabela	1										
		Tolentino	Milarose		53	Female	Sto Cansulong, Brgy Cansalungon	struck and blown away by the strong wind and they sustained injuries on different parts of their body		DILG	Yes

PROVINCE CITY /MUNICIPALITY BARANGAY	QTY	SURNAME	FIRST NAME	MIDDLE NAME	AGE	SEX	ADDRESS	CAUSE	REMARKS	SOURCE OF DATA	VALIDATED
Ilog	1										
		Daguia	Michael	Bornes	49	Male	Prk Aguinaldo, Brgy Calubang	Drowning		DILG	Yes
Candoni	2										
		Sabio	Nemia	Banay	47	Female	Purok 1, Brgy Caningay, Candoni,	Hypothermia		DILG	Yes
		Baldelovar	Chad Rick	Sabio	6	Male	Purok 1, Brgy Caningay, Candoni,	Hypothermia		DILG	Yes
Binalbagan	1										
		Nobleza	Virginia		56	Female	Brgy Amontay	Cause of Death: Strong winds destroyed house resulted to her death			Yes
Sipalay	14										
		Ye	Genieve		38	Female	Brgy Maricalum	Drowning		DILG	Yes
		Biasong	Maria Feves		66	Female	Brgy. Mambaroto	Drowning		DILG	Yes
		Padol	Lyca		13	Female	Brgy. Mambaroto	Drowning		DILG	Yes
		Amaro	Alex		38	Male	Brgy. Cabadiangan	Drowning		DILG	Yes
		Serapin	Freddie Jr		19	Male	Brgy. Gil Montilla	Drowning		DILG	Yes
		Colasisang	Carlos		57	Male	Brgy. Maricalum	Falling Debris		DILG	Yes
		Colasisang	Genevive		58	Female	Brgy. Maricalum	Falling Debris		DILG	Yes
		Valejo	Rosalinda		78	Female	Brgy. Cabadiangan	Hypothermia		DILG	Yes
		Canilo	Pedro		65	Male	Brgy. Cartagena	Was hit by fallen wood		DILG	Yes
		Caballero	Dominica		65	Female	Brgy. Gil Montilla	overspilling of river		DILG	Yes
		Gilwano	Jealyn		13	Female	Purok Calatong, Brgy. Cabadiangan	died due to flashflood		DILG	Yes
		Saratan Jr.	Freddie	Lobaton	17	Male	Purok Kapayas, Gil Montilla	Drowning		DILG	Yes
		Ginancial	Arlene	Chavez	3 mos	Female	Brgy Mambaroto	Prolong Cold Exposure secondary to Flood		DILG	Yes
		Maalat	Hernanie		64	Male	Brgy. Gil Montilla	Drowning		DILG	Yes
ILOILO	2										

PROVINCE CITY /MUNICIPALITY BARANGAY	QTY	SURNAME	FIRST NAME	MIDDLE NAME	AGE	SEX	ADDRESS	CAUSE	REMARKS	SOURCE OF DATA	VALIDATED
Miagao	1										
		Fajurano	Antonio	Herivias	58	Male	Brgy. Malagyan, Miagao, Iloilo		Guard House was crushed by a fallen tree where SG Fajurano was posted	DILG	Yes
Iloilo City	1										
		Caberte	Rosalyn	Canillo	53	Female	Zone 5, Brgy. Sambag, Jaro, Iloilo City	A bamboo tree fell on the ground and hit the victim's house		DILG	Yes
GUIMARAS	2										
Sibunag	2										
		Castro	Rudulfo		76	Male	Brgy. Ravina, Sibunag, Guimaras		Pinned inside their house by an uprooted tree	DILG	Yes
		Palencia	Virginia		63	Female	Brgy. Ravina, Sibunag, Guimaras		Pinned inside their house by an uprooted tree	DILG	Yes
BOHOL	2										
Calape	2										
		Laguera	Jessie		60	Male	Aabucayan, Liboron	Drowning		PNP Calape	Yes
		Dano	Anastacio		78	Male	Tultugan, Calape	Drowning		PNP Calape	Yes
SOUTHERN LEYTE	12										
Malitbog	5										
Brgy. Iba		Manubay	Isabelo	Sibay	49	Male	Brgy. Iba	Brain injury secondary to head hit by fallen wall secondary to storm surge due to Typhoon Odette	With Spot Report and Death Certificate	DILG	Yes
		Lamoste	Teodoro	Hibaya	58	Male	Brgy. Taliwa	Trapped in a falling debris inside the house of Teodoro Lamoste	With Spot Report and Death Certificate	DILG	Yes
		Manubay	Divina	Villamor	59	Female	Brgy. Iba	Trapped in a falling debris inside the house of Teodoro Lamoste	With Spot Report. and Death Certificate	DILG	Yes

PROVINCE CITY /MUNICIPALITY BARANGAY	QTY	SURNAME	FIRST NAME	MIDDLE NAME	AGE	SEX	ADDRESS	CAUSE	REMARKS	SOURCE OF DATA	VALIDATED
		Talisaysay	Ernesto	Costillas	39	Male	Brgy. Concepcion	Found lifeless in the house of Jonas Ybanez y Villamor after the typhoon	With Spot Report and Death Certificate	DILG	Yes
		Miole	Francisco	Batas	74	Male	Brgy. Sta. Cruz	Found lifeless after the typhoon near the basketball court of Brgy Sta. Cruz	With Spot Report and Death Certificate	DILG	Yes
Maasin	1										
Brgy. Baugo		Suganom	Illuminado		83	Male	Brgy. Baugo	Hemorrhage, brain injury, head hit the floor secondary to a fall from sudden forceful contact of the chest by a big wooden post	With Police Report and Death Certificate	DILG	Yes
Saint Bernard	3										
Brgy. Hindag-an		Rasona	Marcial	Alatraka	90	Male	Brgy. Hindag-an	Asphyxia secondary to drowning	With police report. and death certificates	DILG	Yes
		Ayad	Primitiva	Deligero	84	Female	Brgy. Hindag-an	Hypothermia secondary to drowning	With police report. and death certificates	DILG	Yes
		Talero	Leonida	Bungcaras	76	Female	Brgy. Hindag-an	Asphyxia from alleged drowning	With police report and death certificates	DILG	Yes
Macrohon	1										
		Echo	Rannie Boy	Famador	49	Male	Brgy. Upper Ichon	Drowning	Complete with Police Report and Death Certificate	DILG	Yes
Limasawa	1										
		Gato	Sotero		72	Male	Brgy. Magallanes	Multiple organ failure from Multiple physical injuries from severe typhoon	Complete With police report and Death certificate.	DILG	Yes
Padre Burgos	1										
		Campilan	Roberto	Ranes	68	Male	Brgy. Laca	Hemorrhage secondary to multiple rib fracture secondary to fallen coconut tree	Complete with police report and Death Certificate	DILG	Yes

PROVINCE CITY /MUNICIPALITY BARANGAY	QTY	SURNAME	FIRST NAME	MIDDLE NAME	AGE	SEX	ADDRESS	CAUSE	REMARKS	SOURCE OF DATA	VALIDATED
BUKIDNON	2										
San Fernando	1										
		Sagubay	Jayson		14	Male	Barangay Dao, San Fernando, Bukidnon			DOH	Yes
Malitbog	1										
		Pahay	1.Florante		44	Male	Tagmaray, San Luis, Malitbog, Bukidnon	Drowning		OCD REGION	Yes
MISAMIS ORIENTAL	2										
Claveria	1										
Sta. Cruz		Abdece	Estrella		43	Female	Sitio Dumagook, Sta. Cruz, Claveria, Misamis Oriental	Drowning		DOH	Yes
Binuangan	1										
Mosangot		Salvaña	Nestor		52	Male	Purok 2, Mosangot, Binuangan	Hit by a fallen Gmelina Tree	Dec. 16, 2021	DOH	Yes
MISSING	10										
PALAWAN	4										
Roxas	4										
		Eugenio	Joselito			Male	Brgy. Biton, Taytay, Palawan		Missing due to the maritime incident in the vicinity waters of Roxas, Palawan on 19 December 2021	Roxas Palawan MPS, and DILG MIMAROPA	Yes
		Valencia	Rodel	Flores		Male	Brgy. Biton, Taytay, Palawan		Missing due to the maritime incident in the vicinity waters of Roxas, Palawan on 19 December 2021. Father of Delmar San Jose Valencia	Roxas Palawan MPS and DILG MIMAROPA	Yes
		Escubilla	John Edmark	C		Male	Brgy. 4, Roxas, Palawan			Roxas Palawan MPS and DILG MIMAROPA	Yes
		Alcasaren	Ranon			Male	Brgy. Calawag, Taytay, Palawan			Roxas Palawan MPS and DILG MIMAROPA	Yes
NEGROS OCCIDENTAL	5										
Sipalay	5										

PROVINCE CITY /MUNICIPALITY BARANGAY	QTY	SURNAME	FIRST NAME	MIDDLE NAME	AGE	SEX	ADDRESS	CAUSE	REMARKS	SOURCE OF DATA	VALIDATED
					67	Female	To be determined	Overflowing of river		DILG	Yes
					38	Male	Cabadiangan, Sipalay City	Overflowing of river		DILG	Yes
					60	Female	Cabadiangan, Sipalay City	Overflowing of river		DILG	Yes
					2	Male	Cabadiangan, Sipalay City	Overflowing of river		DILG	Yes
					4	Male	Cabadiangan, Sipalay City	Overflowing of river		DILG	Yes
SOUTHERN LEYTE	1										
Tomas Oppus	1										
Brgy. San Roque		Torion	Fatima Mae	Secuya	17	Female	Brgy. San Roque		With Police Report, Reported on 18 December 2021, 07:00 AM.	DILG	Yes
INJURED/ ILL	73										
NEGROS OCCIDENTAL	58										
Sipalay	58										
		Soltida	Nonita		62	Female		Lacerated wound at face area		DILG	Yes
		Magbanua	Aurelio		53	Male		Lacerated wound at left leg		DILG	Yes
		Tingson	Xiane Nick		8	Male	Brgy Canturay, Sipalay City	dogbite upper lip and nose bridge		DILG	Yes
		Relado	Selwyn		17	Female	Brgy 3	lacerate wound left foot		DILG	Yes
		Deluna	Ma. Fe		48	Female	Brgy 2	punctured would left		DILG	Yes
		Labrador	Elsa		51	Male	Brgy Gil Montilla, Sipalay City	lacerated wound left plantar area		DILG	Yes
		Caballero	Donald		32	Male	Brgy Cabadiangan, Sipalay City	lacerated wound right foot		DILG	Yes
		Dela Cruz	Felizardo		67	Male	Brgy Cabadiangan, Sipalay City	puncture wound right leg		DILG	Yes
		Gilwano	Pinky		43	Female	Brgy Cabadiangan, Sipalay City	hematoma right foot,multiple abrasions		DILG	Yes
		Canona	Eddie		68	Male	Brgy 5, Sipalay City	deformity left thigh		DILG	Yes
		Ballon	Tessie		32	Female	Brgy Gil Montilla, Sipalay City	lacerated wound right wrist		DILG	Yes

PROVINCE CITY /MUNICIPALITY BARANGAY	QTY	SURNAME	FIRST NAME	MIDDLE NAME	AGE	SEX	ADDRESS	CAUSE	REMARKS	SOURCE OF DATA	VALIDATED
		Oliverio	Monalisa		49	Female	Brgy 3, Sipalay City	punctured wound right foot		DILG	Yes
		Lorca	Elizabeth		52	Female	Brgy Mambaroto, Sipalay City	lacerated wound plantar area		DILG	Yes
		Saulda	Edmark		26	Male	Brgy 4, Sipalay City	punctured wound right sole		DILG	Yes
		Belibestre	Shad		14	Male	Brgy Gil Montilla, Sipalay City	punctured wound right foot		DILG	Yes
		Cordilla	Chilo		28	Male	Brgy Cabadiangan, Sipalay City	punctured wound right foot		DILG	Yes
		Cajolo	Marowina		26	Female	Brgy 3, Sipalay City	punctured wound left thumb		DILG	Yes
		Lorca	John Mark		26	Male	Mambaroto, Sipalay City	punctured wound right big toe		DILG	Yes
		Saulda	Reymar		15	Male	Manlucahoc, Sipalay City	lacerated wound left foot		DILG	Yes
		Maloto	Robert John		38	Male	Brgy 5, Sipalay City	lacerated wound left foot		DILG	Yes
		Ligan	Michelle		38	Female	Mambaroto, Sipalay City	punctured wound left buttocks		DILG	Yes
		Teodoro	Von		9	Male	Brgy 5, Sipalay City	punctured wound right hand		DILG	Yes
		Bendersin	Warren		16	Male	Cabadiangan, Sipalay	abrasions both knee and elbow sec v/a		DILG	Yes
		Galabo	Arvin		16	Male	Brgy 5, Sipalay City	abrasions both knee and elbow sec v/a		DILG	Yes
		Garcia	Michlyn		8	Female	Brgy Maricalum, Sipalay	dogbite right leg		DILG	Yes
		Villarin	Mark		18	Male	Cartagena, Sipalay	punctured wound left buttocks		DILG	Yes
		Nuniala	Gene Boy		30	Male	Gil Montilla, Sipalay	punctured wound left foot		DILG	Yes
		Amandoron	Rizalde		60	Male	Brgy 3, Sipalay City	hacked wound right foot		DILG	Yes
		Arellano	Ruben		60	Male	Nabulao, Sipalay City	lacerated wound left foot		DILG	Yes
		Bao	Christian		28	Male	Gil Montilla, Sipalay	abrasion right knee sec V/A		DILG	Yes
		Guillermo	Jojo		32	Male	Manlucahoc, Sipalay City	lacerated wound right foot		DILG	Yes

PROVINCE CITY /MUNICIPALITY BARANGAY	QTY	SURNAME	FIRST NAME	MIDDLE NAME	AGE	SEX	ADDRESS	CAUSE	REMARKS	SOURCE OF DATA	VALIDATED
		Parado	Elizabeth		44	Female	Gil Montilla, Sipalay	lacerated wound left foot		DILG	Yes
		Ramirez	Acodencia		69	Female	Mambaroto, Sipalay City	lacerated wound left foot		DILG	Yes
		Escuerdo	Antonio		50	Male	Cayhadan, Sipalay	lacerated wound left leg and hand		DILG	Yes
		Patajo	Cris Anthony		24	Male	Maricalum, Sipalay City	lacerated wound right foot		DILG	Yes
		Bandiola	Joesie		26	Female	Gil Montilla, Sipalay	punctured wound left foot		DILG	Yes
		Gulmatico	Jester John		13	Male	Brgy 2, Sipalay City	punctured wound left leg		DILG	Yes
		Flores	Joram		43	Male	Gil Montilla, Sipalay	abrasions knee and hand		DILG	Yes
		Dela Cruz	Maria		80	Female	Manlucahoc, Sipalay City	lacerated wound left foot		DILG	Yes
		Aurelio	Reynaldo		51	Male	Brgy 2. Sipalay City	lacerated wound left forearm sec fall		DILG	Yes
		Bravo	Edjermil		20	Male	San Jose, Sipalay City	punctured wound left foot		DILG	Yes
		Taybo	Marinel		8	Female	Brgy 4, Sipalay City	dogbite left foot		DILG	Yes
		Esponilla	Severino		45	Male	Gil Montilla, Sipalay	lacerated wound left foot		DILG	Yes
		Montano	Joie		51	Male	Gil Montilla, Sipalay	punctured wound right		DILG	Yes
		Himagangan	Justine		10	Male	Canturay, Sipalay City	swelling left knee		DILG	Yes
		Santisteban	Regio		49	Female	Maricalum, Sipalay City	punctured wound right foot		DILG	Yes
		Tamayo	Analie		53	Female	Mambaroto, Sipalay City	lacerated wound right foot		DILG	Yes
		Tanjian	Eduard		33	Male	Brgy 5 Sipalay City	lacerated wound right foot		DILG	Yes
		Teodoro	Nina		61	Female	Brgy 2, Sipalay City	swelling and abrasion forehead		DILG	Yes
		Sapio	Quintillano		59	Male	Canturay, Sipalay City	lacerated wound right hand		DILG	Yes
		Garinga	Raymond		12	Male	Maricalum, Sipalay City	punctured wound left foot		DILG	Yes
		Dy	Vicenta		83	Female	Cayhagan, Sipalay City	punctured wound both feet		DILG	Yes

PROVINCE CITY /MUNICIPALITY BARANGAY	QTY	SURNAME	FIRST NAME	MIDDLE NAME	AGE	SEX	ADDRESS	CAUSE	REMARKS	SOURCE OF DATA	VALIDATED
		Amolo	Ma. Nena		61	Female	Maricalum, Sipalay City	punctured wound feet		DILG	Yes
		Postrado	Bernie		25	Male	Mambaroto, Sipalay City	lacerated wound left foot		DILG	Yes
		Dayanan	Rainier		17	Male	Gil Montilla, Sipalay	lacerated wound right foot		DILG	Yes
		Villafuerte	Ranilo		49	Male	Manlucahoc, Sipalay City	lacerated wound left shoulder		DILG	Yes
		Acotanza	Jeremias		43	Male	Gil Montilla, Sipalay City	abrasions right hand		DILG	Yes
		Ferrer	Japhet		24	Male	Cayhagan, Sipalay City	laceratec wound both feet		DILG	Yes
BOHOL	2										
Calape	2										
		Rulona	Bonifacio		75	Male		Hit by coconut and mango trees.		PNP Calape	Yes
		Corpuz	Juanario		92	Female		Hit by coconut and mango trees.		PNP Calape	Yes
MISAMIS ORIENTAL	13										
Cagayan de Oro	1										
		Moralde	Angelito		35	Male	Purok 1, Gusa, CDO	Commuter hit by rocks at Sumilao during rockfall incident		OCD REGION	Yes
Gingoog	12										
		Montesclaro	Jenny		16	Male	Zone 7 Brgy 19	puncture wound (nail)	treated	CDRRMO Gingoog City	Yes
		Eastanol	Remar		18	Male	Zone 3 brgy 19	trauma - stainless steel fell on back	treated	CDRRMO Gingoog City	Yes
		gaborno	francisco		22	Male	p1 brgy santiago	laceration - iron roofing	treated	CDRRMO Gingoog City	Yes
		nalia	romnick		30	Male	p6 brgy santiago	trauma - tree fell on back	treated	CDRRMO Gingoog City	Yes
		magsacay jr.	cardinal		51	Male	p1 brgy 25	laceration - iron roofing	treated	CDRRMO Gingoog City	Yes
		magsacay	clarence		7	Male	p1 brgy 25	laceration - iron roofing	treated	CDRRMO Gingoog City	Yes
		magalzo	leonardo		55	Male	zone 9 brgy 19	cuts by debris	treated	CDRRMO Gingoog City	Yes

PROVINCE CITY /MUNICIPALITY BARANGAY	QTY	SURNAME	FIRST NAME	MIDDLE NAME	AGE	SEX	ADDRESS	CAUSE	REMARKS	SOURCE OF DATA	VALIDATED
		zarate	catherine		27	Female	zone 4 brgy 19	s?all cuts caused by floatong debris	treated	CDRRMO Gingoog City	Yes
		zarate	ricardo		66	Male	zone 4 brgy 19	s?all cuts caused by floatong debris	treated	CDRRMO Gingoog City	Yes
		zarate	renante		23	Male	zone 4 brgy 19	s?all cuts caused by floatong debris	treated	CDRRMO Gingoog City	Yes
		balatero	welbert		35	Male	zone 4 brgy 19	puncture wound - nail	treated	CDRRMO Gingoog City	Yes
		lumbab	leonel		28	Male	zone 4 brgy 19	s?all cuts caused by floatong debris	treated	CDRRMO Gingoog City	Yes

ROADS AND BRIDGES

REGION PROVINCE CITY /MUNICIPALITY BARANGAY		TYPE	CLASSIFICATION	ROAD SECTION/BRIDGE	STATUS	DATE REPORTED (passable)	TIME REPORTED (passable)	DATE REPORTED (not passable)	TIME REPORTED (not passable)	REMARKS
GRAND TOTAL	262									
MIMAROPA	27									
PALAWAN	27									
Puerto Princesa	22									
Langogan		Bridge	National (primary)	Puerto Princesa North Road (S00030PW) Langogan Bridge K0081+223	NPATV - NOT PASSABLE ALL TYPES VEHICLES			19 December 2021		As per initial report, Old Langogan Bridge was damaged. Old bridge not passable. Alternate route is the newly constructed parallel bridge for motorcycles only. the newly constructed bridge will be opened to all types of vehicle on December 28.

REGION PROVINCE CITY /MUNICIPALITY BARANGAY		TYPE	CLASSIFICATION	ROAD SECTION/BRIDGE	STATUS	DATE REPORTED (passable)	TIME REPORTED (passable)	DATE REPORTED (not passable)	TIME REPORTED (not passable)	REMARKS
Langogan		Road	National (primary)	Puerto Princesa North Road (S00030PW) K0081+300	PATV - PASSABLE ALL TYPES VEHICLES	22 December 2021		18 December 2021		Soil collapsed 20m width and approximately 70 cu.m. Two lane passable to all types of vehicles. Clearing operations completed,
Langogan		Road	National (primary)	Puerto Princesa North Road (S00030PW) K0082+100	PATV - PASSABLE ALL TYPES VEHICLES	22 December 2021		18 December 2021		Soil collapsed 20m width and approximately 100 cu.m. Two lane passable to all types of vehicles. Clearing operations completed,
Langogan		Road	National (primary)	Puerto Princesa North Road (S00030PW) K0082+150	PATV - PASSABLE ALL TYPES VEHICLES	22 December 2021		18 December 2021		Soil collapse 40m width and approximately 90cu.m. Two lane passable to all types of vehicles. Clearing operations completed,
Langogan		Road	National (primary)	Puerto Princesa North Road (S00030PW) K0082+200	PTLV - PASSABLE TO LIGHT VEHICLES			18 December 2021		Debris flow - flood waters with debris overflowing at the carriageway. Clogged lined canal due to debris. One lane passable to all types of vehicles
Langogan		Road	National (primary)	Puerto Princesa North Road (S00030PW) K0082+260	PATV - PASSABLE ALL TYPES VEHICLES	22 December 2021		18 December 2021		Soil collapse 20m width and approximately 60cu.m. Two lane passable to all types of vehicles. Clearing operations completed,
Langogan		Road	National (primary)	Puerto Princesa North Road (S00030PW) K0082+600	PTLV - PASSABLE TO LIGHT VEHICLES			18 December 2021		Roadslip - 5m One lane passable to all types of vehicles Installed warning signs.

REGION PROVINCE CITY /MUNICIPALITY BARANGAY		TYPE	CLASSIFICATION	ROAD SECTION/BRIDGE	STATUS	DATE REPORTED (passable)	TIME REPORTED (passable)	DATE REPORTED (not passable)	TIME REPORTED (not passable)	REMARKS
Langogan		Road	National (primary)	Puerto Princesa North Road (S00030PW) K0082+300	PTLV - PASSABLE TO LIGHT VEHICLES			18 December 2021		Roadslip- 30m . One lane passable to all types of vehicles. Installed warning devices.
		Road	National (primary)	Puerto Princesa North Road (S00030PW) Bantay Gubat Staff House Area KM0083+500	PATV - PASSABLE ALL TYPES VEHICLES	22 December 2021		18 December 2021		Two lane passable to all types of vehicles. Clearing operations completed,
Binduyan		Road	National (primary)	Puerto Princesa North Road (S00025PW) Babuyan Bridge K0053+354	PATV - PASSABLE ALL TYPES VEHICLES	21 December 2021	08:00 am	18 December 2021		Open to traffic at 8AM, 21 December 2021. Filling of aggregates at bridge approach A. Delivery of steel sheet pile.
San Rafael		Bridge	National (primary)	San Rafael Bridge, Station Limits KM0062+731	PATV - PASSABLE ALL TYPES VEHICLES	21 December 2021	04:00 pm	18 December 2021		Open to traffic at 4PM, 21 December 2021. Clearing of bridge deck, back filling of aggregates at approach A. Warning signs already installed.
Tanabag		Bridge	National (primary)	Tanabag Bridge II, Station Limits KM0065+179	PATV - PASSABLE ALL TYPES VEHICLES	22 December 2021		18 December 2021		Repair of railing and abutment A
Concepcion		Bridge	National (primary)	Concepcion Bridge, Station Limits KM0066+715	PATV - PASSABLE ALL TYPES VEHICLES	22 December 2021	08:00 am	18 December 2021		Open to traffic at 8AM, 22 December 2021. Clearing of Bridge deck, back filling of embankment material on approach B.
		Bridge	National (primary)	Tarabanang Bridge, Station Limits KM0068+650	PATV - PASSABLE ALL TYPES VEHICLES	22 December 2021	06:00 pm	18 December 2021		Open to traffic at 6PM, 22 December 2021.
		Bridge	National (primary)	Irawan-Tagburos Road Section (S00026PW) Tagburos Bridge IK0016+587	NPATV - NOT PASSABLE ALL TYPES VEHICLES			18 December 2021		Use Puerto Princesa Road as alternate route to Tagburos. Clearing operations are still ongoing.

REGION PROVINCE CITY /MUNICIPALITY BARANGAY		TYPE	CLASSIFICATION	ROAD SECTION/BRIDGE	STATUS	DATE REPORTED (passable)	TIME REPORTED (passable)	DATE REPORTED (not passable)	TIME REPORTED (not passable)	REMARKS
Binduyan		Road	National (primary)	Puerto Princesa North Road (S00025PW) K0072+200-K0072+400	PTLV - PASSABLE TO LIGHT VEHICLES			18 December 2021		Open to one lane traffic only. Clearing operations are still ongoing.
Binduyan		Road	National (primary)	Puerto Princesa North Road (S00025PW) K0078+600-K0078+900	PATV - PASSABLE ALL TYPES VEHICLES	23 December 2021		18 December 2021		Open to one lane only as of 23 December 2021 at 11:00 AM.
Langogan		Road	National (primary)	Puerto Princesa North Road (S00025PW) K0079+200-K0079+500	PATV - PASSABLE ALL TYPES VEHICLES	23 December 2021		18 December 2021		Open to one lane only as of 23 December 2021 at 11:00 AM.
Maoyon		Bridge	National (primary)	Puerto Princesa North Road (S00025PW) Maoyon Bridge K0054+335	PATV - PASSABLE ALL TYPES VEHICLES	21 December 2021	08:00 am	18 December 2021		Opened to traffic 21 December 2021 8:00AM.
		Bridge	National (primary)	Puerto Princesa North Road (S00025PW) Olanguan Bridge K0072+008	PATV - PASSABLE ALL TYPES VEHICLES	21 December 2021	08:00 am	18 December 2021		Opened to traffic 21 December 2021 8:00AM.
Concepcion		Road	National (primary)	Puerto Princesa North Road (S00025PW) K0068+800-K0068+900	PATV - PASSABLE ALL TYPES VEHICLES	22 December 2021		18 December 2021		Passable to traffic
Napsan		Road	National (primary)	PPSR-JCT Napsan-Apurawan Road (S00033PW) K0045+850-K0046+000	PTLV - PASSABLE TO LIGHT VEHICLES	22 December 2021		18 December 2021		Passable to one lane traffic only
Roxas	5									
Tinitian		Road	National (primary)	Puerto Princesa North Road (S00030PW) K0083+700	PATV - PASSABLE ALL TYPES VEHICLES			18 December 2021		Soil collapsed 20m width and approximately 60cu.m. Two lane passable to all types of vehicles. Clearing operations completed,
		Road	National (primary)	Roxas Diversion Road (S00002PW)	PATV - PASSABLE ALL TYPES VEHICLES			18 December 2021		Fallen trees and electric posts obstructing national highways. One lane passable to all types of vehicles. Clearing operation still ongoing.

REGION PROVINCE CITY /MUNICIPALITY BARANGAY		TYPE	CLASSIFICATION	ROAD SECTION/BRIDGE	STATUS	DATE REPORTED (passable)	TIME REPORTED (passable)	DATE REPORTED (not passable)	TIME REPORTED (not passable)	REMARKS
Tinitian		Road	National (primary)	Puerto Princesa North Road (S00030PW) K0084+250	PTLV - PASSABLE TO LIGHT VEHICLES			18 December 2021		Soil collapse - 15m width and approximately 100cu.m. One lane passable to all types of vehicles. Clearing operations still ongoing. Two lanes expected to be open to all types of vehicles on December 24, 2021.
Tinitian		Road	National (primary)	Puerto Princesa North Road (S00030PW) K0084+800	PTLV - PASSABLE TO LIGHT VEHICLES			18 December 2021		Soil collapse - 25m width and approximately 90cu.m. One lane passable to all types of vehicles. Clearing operations still ongoing. Two lanes expected to be open to all types of vehicles on December 27, 2021.
Tinitian		Road	National (primary)	Puerto Princesa North Road (S00030PW) K0086+450	PTLV - PASSABLE TO LIGHT VEHICLES			18 December 2021		Soil collapse - 50m width and approximately 240cu.m. One lane passable to all types of vehicles. Clearing operations still ongoing. Two lanes expected to be open to all types of vehicles on December 27, 2021.
REGION 6	44									
ANTIQUE	5									
Anini-y	1									
		Road	National (primary)	Anini-y - T. Fornier - Hamtic Road, K0075 + (-1009) - K0115+394	PATV - PASSABLE ALL TYPES VEHICLES	23 December 2021				fallen and leaning electrical posts; clearing operation completed Dec. 23, 2021
Tobias Fornier (Dao)	1									

REGION PROVINCE CITY /MUNICIPALITY BARANGAY		TYPE	CLASSIFICATION	ROAD SECTION/BRIDGE	STATUS	DATE REPORTED (passable)	TIME REPORTED (passable)	DATE REPORTED (not passable)	TIME REPORTED (not passable)	REMARKS
		Road	National (primary)	Anini-y - T. Fornier - Hamtic Road, K0075 + (-1009) - K0115+394	PATV - PASSABLE ALL TYPES VEHICLES	23 December 2021				fallen and leaning electrical posts; clearing operation completed Dec. 23, 2021
Hamtic	1									
		Road	National (primary)	Anini-y - T. Fornier - Hamtic Road, K0075 + (-1009) - K0115+394	PATV - PASSABLE ALL TYPES VEHICLES	23 December 2021				fallen and leaning electrical posts; clearing operation completed Dec. 23, 2021
Bugasong	2									
		Bridge	National (primary)	Sabang Bridge (Bridge Abutment B)	PATV - PASSABLE ALL TYPES VEHICLES					10m damaged grouted riprap and scouring; on-going repair/maintenance
		Road	National (primary)	BUGASONG-VALDERRAMA ROAD K0141+200	PATV - PASSABLE ALL TYPES VEHICLES					damaged slope protection at left side; on-going delivery of materials; warning signs installed
AKLAN	1									
No breakdown	1									
		Road	National (primary)		PATV - PASSABLE ALL TYPES VEHICLES	19 December 2021				100% cleared of debris along carriageway and shoulders
CAPIZ	5									
Tapaz	1									
		Road	National (primary)	Tapaz-Jamindan-Altavas Rd. K0094+500 - K0094+550	PATV - PASSABLE ALL TYPES VEHICLES					fallen branches of trees and bunch of leaves on one side of the roads
Jamindan	1									
		Road	National (primary)	Tapaz-Jamindan-Altavas Rd. K0094+500 - K0094+550	PATV - PASSABLE ALL TYPES VEHICLES					fallen branches of trees and bunch of leaves on one side of the roads
No breakdown	3									
		Road	National (primary)	Iloilo-Capiz Rd.(New Route) K0065+100 - K0065+150	PATV - PASSABLE ALL TYPES VEHICLES					fallen branches of trees and bunch of leaves on one side of the roads

REGION PROVINCE CITY /MUNICIPALITY BARANGAY		TYPE	CLASSIFICATION	ROAD SECTION/BRIDGE	STATUS	DATE REPORTED (passable)	TIME REPORTED (passable)	DATE REPORTED (not passable)	TIME REPORTED (not passable)	REMARKS
		Road	National (primary)	Iloilo-Capiz Rd.(New Route) K0068+900 - K0069+000	PATV - PASSABLE ALL TYPES VEHICLES					fallen branches of trees and bunch of leaves on one side of the roads
		Road	National (primary)	Iloilo-Capiz Rd.(New Route) K0103+200 - K0103+250	PATV - PASSABLE ALL TYPES VEHICLES					fallen branches of trees and bunch of leaves on one side of the roads
GUIMARAS	1									
No breakdown	1									
		Road	National (primary)	All national roads and bridges	PATV - PASSABLE ALL TYPES VEHICLES	19 December 2021				100% CLEARED OF DEBRIS ALONG CARRIAGEWAY AND SHOULDERS
ILOILO	17									
No breakdown	5									
		Road	National (primary)	All national roads and bridges along 1st DEO	PATV - PASSABLE ALL TYPES VEHICLES	19 December 2021				100% CLEARED OF DEBRIS ALONG CARRIAGEWAY AND SHOULDERS
		Road	National (primary)	ILOILO EAST COAST CAPIZ ROAD K0172+(-251) - K0200+000	PATV - PASSABLE ALL TYPES VEHICLES					fallen branches of trees and bunch of leaves on one side of the roads
		Road	National (primary)	ILOILO EAST COAST CAPIZ ROAD(K0201+000 - K0250+669)	PATV - PASSABLE ALL TYPES VEHICLES					fallen branches of trees and bunch of leaves on one side of the roads
		Road	National (primary)	ILOILO EAST COAST CAPIZ ROAD(K0201+000 - K0250+669)	PATV - PASSABLE ALL TYPES VEHICLES					fallen branches of trees and bunch of leaves on one side of the roads
		Road	National (primary)	ILOILO EAST COAST CAPIZ ROAD	PATV - PASSABLE ALL TYPES VEHICLES					fallen branches of trees and bunch of leaves on one side of the roads
Balasan	1									
		Road	National (primary)	BALASAN - CARLES ROAD	PATV - PASSABLE ALL TYPES VEHICLES					fallen branches of trees and bunch of leaves on one side of the roads
Carles	1									

REGION PROVINCE CITY /MUNICIPALITY BARANGAY		TYPE	CLASSIFICATION	ROAD SECTION/BRIDGE	STATUS	DATE REPORTED (passable)	TIME REPORTED (passable)	DATE REPORTED (not passable)	TIME REPORTED (not passable)	REMARKS
		Road	National (primary)	BALASAN - CARLES ROAD	PATV - PASSABLE ALL TYPES VEHICLES					fallen branches of trees and bunch of leaves on one side of the roads
Passi	1									
		Road	National (primary)	PASSI - SAN RAFAEL - LEMERY - SARA RD.	PATV - PASSABLE ALL TYPES VEHICLES					fallen branches of trees and bunch of leaves on one side of the roads
San Rafael	1									
		Road	National (primary)	PASSI - SAN RAFAEL - LEMERY - SARA RD.	PATV - PASSABLE ALL TYPES VEHICLES					fallen branches of trees and bunch of leaves on one side of the roads
Lemery	1									
		Road	National (primary)	PASSI - SAN RAFAEL - LEMERY - SARA RD.	PATV - PASSABLE ALL TYPES VEHICLES					fallen branches of trees and bunch of leaves on one side of the roads
Sara	1									
		Road	National (primary)	SARA - CONCEPCION RD.	PATV - PASSABLE ALL TYPES VEHICLES					fallen branches of trees and bunch of leaves on one side of the roads
Concepcion	2									
		Road	National (primary)	SARA - CONCEPCION RD.	PATV - PASSABLE ALL TYPES VEHICLES					fallen branches of trees and bunch of leaves on one side of the roads
		Road	National (primary)	CONCEPCION - SAN DIONISIO RD.	PATV - PASSABLE ALL TYPES VEHICLES					fallen branches of trees and bunch of leaves on one side of the roads
San Dionisio	1									
		Road	National (primary)	CONCEPCION - SAN DIONISIO RD.	PATV - PASSABLE ALL TYPES VEHICLES					fallen branches of trees and bunch of leaves on one side of the roads
Santa Barbara	1									
		Road	National (primary)	STA. BARBARA-NEW LUCENA ROAD	PATV - PASSABLE ALL TYPES VEHICLES					fallen branches of trees and bunch of leaves on one side of the roads
New Lucena	1									

REGION PROVINCE CITY /MUNICIPALITY BARANGAY		TYPE	CLASSIFICATION	ROAD SECTION/BRIDGE	STATUS	DATE REPORTED (passable)	TIME REPORTED (passable)	DATE REPORTED (not passable)	TIME REPORTED (not passable)	REMARKS
		Road	National (primary)	STA. BARBARA-NEW LUCENA ROAD	PATV - PASSABLE ALL TYPES VEHICLES					fallen branches of trees and bunch of leaves on one side of the roads
Leganes	1									
		Road	National (primary)	ILOILO CITY-LEGANES-DUMANGAS COASTAL ROAD	PATV - PASSABLE ALL TYPES VEHICLES					fallen branches of trees and bunch of leaves on one side of the roads
NEGROS OCCIDENTAL	15									
No breakdown	3									
		Road	National (primary)	Bacolod North Road (S00024NR) K0005+000 - K0006+000, Center Island with exception	PATV - PASSABLE ALL TYPES VEHICLES					fallen branches of trees and bunch of leaves on one side of the roads
		Road	National (primary)	Bacolod South Road, K0046+(-910) – K0083+798	PATV - PASSABLE ALL TYPES VEHICLES					fallen branches of trees and bunch of leaves on one side of the roads
		Road	National (primary)	BACOLOD SOUTH ROAD K0084+(-179) - K0211+845	PATV - PASSABLE ALL TYPES VEHICLES					fallen branches of trees and bunch of leaves on one side of the roads
Silay	1									
		Road	National (primary)	Lantawan, Silay City, Negros Occidental K0037+624 - K0037+650 RS Silay - Lantawan Road (S00028NR)	PATV - PASSABLE ALL TYPES VEHICLES					fallen branches of trees and bunch of leaves on one side of the roads
San Carlos	1									
		Road	National (primary)	Bacolod North Road (S00425NR) Clearing Operations at San Carlos City, Calatrava, Toboso and Escalante City	PATV - PASSABLE ALL TYPES VEHICLES					fallen branches of trees and bunch of leaves on one side of the roads
Calatrava	3									

REGION PROVINCE CITY /MUNICIPALITY BARANGAY		TYPE	CLASSIFICATION	ROAD SECTION/BRIDGE	STATUS	DATE REPORTED (passable)	TIME REPORTED (passable)	DATE REPORTED (not passable)	TIME REPORTED (not passable)	REMARKS
		Road	National (primary)	Bacolod North Road (S00425NR) Clearing Operations at San Carlos City, Calatrava, Toboso and Escalante City	PATV - PASSABLE ALL TYPES VEHICLES					fallen branches of trees and bunch of leaves on one side of the roads
		Road	National (primary)	Stop Aguinaldo - Bug-ang Road (S00395NR)	PATV - PASSABLE ALL TYPES VEHICLES					fallen branches of trees and bunch of leaves on one side of the roads
		Road	National (primary)	Jct DS Benedicto-Spur 16-Calatrava Road (S00001NR)	PATV - PASSABLE ALL TYPES VEHICLES					fallen branches of trees and bunch of leaves on one side of the roads
Toboso	2									
		Road	National (primary)	Bacolod North Road (S00425NR) Clearing Operations at San Carlos City, Calatrava, Toboso and Escalante City	PATV - PASSABLE ALL TYPES VEHICLES					fallen branches of trees and bunch of leaves on one side of the roads
		Road	National (primary)	Stop Aguinaldo - Bug-ang Road (S00395NR)	PATV - PASSABLE ALL TYPES VEHICLES					fallen branches of trees and bunch of leaves on one side of the roads
Escalante	2									
		Road	National (primary)	Bacolod North Road (S00425NR) Clearing Operations at San Carlos City, Calatrava, Toboso and Escalante City	PATV - PASSABLE ALL TYPES VEHICLES					fallen branches of trees and bunch of leaves on one side of the roads
		Road	National (primary)	Stop Aguinaldo - Bug-ang Road (S00395NR)	PATV - PASSABLE ALL TYPES VEHICLES					fallen branches of trees and bunch of leaves on one side of the roads
Salvador Benedicto	2									
		Road	National (primary)	Bacolod Murcia-DS Benedicto-San Carlos City Road (S00427NR)	PATV - PASSABLE ALL TYPES VEHICLES					fallen branches of trees and bunch of leaves on one side of the roads
		Road	National (primary)	Jct DS Benedicto-Spur 16-Calatrava Road (S00001NR)	PATV - PASSABLE ALL TYPES VEHICLES					fallen branches of trees and bunch of leaves on one side of the roads
Bacolod	1									

REGION PROVINCE CITY /MUNICIPALITY BARANGAY		TYPE	CLASSIFICATION	ROAD SECTION/BRIDGE	STATUS	DATE REPORTED (passable)	TIME REPORTED (passable)	DATE REPORTED (not passable)	TIME REPORTED (not passable)	REMARKS
		Road	National (primary)	All national roads	PATV - PASSABLE ALL TYPES VEHICLES	19 December 2021				100% CLEARED OF DEBRIS ALONG CARRIAGEWAY AND SHOULDERS
REGION 7	78									
BOHOL	56									
No breakdown	14									
		Bridge		K0031+779, Sinakayan Bridge, Approach A	PTLV - PASSABLE TO LIGHT VEHICLES	18 December 2021	09:00 pm	18 December 2021		- Damaged road slope protection; roadcut; sinking or collapsed pavement - One lane passable as per report received thru Viber on 18 December 2021, 9:00 PM.
		Road		Tagbilaran City – Corella - Sikatuna Rd. K0008+807	PATV - PASSABLE ALL TYPES VEHICLES	18 December 2021	09:00 pm	18 December 2021		- Damaged drainage facility. - Passable as per report received thru Viber on 18 December 2021, 9:00 PM.
		Bridge		Sampilangon Bridge, Jct (TNR), CotesBalilihan-Catigbian Rd	PTLV - PASSABLE TO LIGHT VEHICLES	21 December 2021	12:39 pm	19 December 2021		- Damaged abutment, cracks on approach, damaged guardrails. - One lane passable as per email received on 21 December 2021, 12:39 PM.
		Road		Balilihan-Hanopol-Bayuan Road	NPATV - NOT PASSABLE ALL TYPES VEHICLES			22 December 2021		- Flooding - Not passable as per email received on 22 December 2021, 05:16 PM.
		Road		K0155+(-669) - K0159+290, JCT Loay Interior Rd, B uenavista-Carmen-Danao-Jetafe Rd.	PTLV - PASSABLE TO LIGHT VEHICLES			20 December 2021		- Fallen trees and electrical posts. - One lane passable

REGION PROVINCE CITY /MUNICIPALITY BARANGAY		TYPE	CLASSIFICATION	ROAD SECTION/BRIDGE	STATUS	DATE REPORTED (passable)	TIME REPORTED (passable)	DATE REPORTED (not passable)	TIME REPORTED (not passable)	REMARKS
		Road		Chainage 0 - Chainage 5621, JCT Loay Interior Rd, Buenavista-Carmen-Danao-Jetafe Rd.	PTLV - PASSABLE TO LIGHT VEHICLES			20 December 2021		- Fallen trees and electrical posts. - One lane passable
		Road		K0161+(-231) - K0173+988, Jct loay Interior Rd, Carmen-Sagbayan-Bacani Rd.	PTLV - PASSABLE TO LIGHT VEHICLES			20 December 2021		- Fallen trees and electrical posts. - One lane passable
		Road		K0078+540 - K0078+620, Jct Tagbilaran East Rd, Jagna-Sierra Bullones Rd.	PTLV - PASSABLE TO LIGHT VEHICLES			20 December 2021		- Major road slip and ground settlement of road base and shoulder; scouring of concrete pavement base; estimated length = 80m ; estimated depth = 15m - One lane passable
		Road		K0088+340 - K0088+400, Jct Tagbilaran East Rd, Jagna-Sierra Bullones Rd	PTLV - PASSABLE TO LIGHT VEHICLES			20 December 2021		- Fallen trees and electrical post; soil erosion, estimated length = 200m, estimated height = 10m - One lane passable
		Road		K0082+613 - K0082+643, Jct Tagbilaran East Rd, Jagna-Sierra Bullones Rd	PTLV - PASSABLE TO LIGHT VEHICLES			20 December 2021		- Fallen trees; soil erosion, estimated length = 30m, estimated height =25m - One lane passable
		Road		K0062+(-304) - K0071+037, Jct Dat-an Carmen-Sierra Bullones-Pilar-Alicia Rd.	PTLV - PASSABLE TO LIGHT VEHICLES			20 December 2021		- Fallen trees and electrical posts - One lane passable
		Road		K0072+(-908) - K0093+610, Jct Dat-anCarmen-Sierra Bullones-Pilar-Alicia Rd	PTLV - PASSABLE TO LIGHT VEHICLES			20 December 2021		- Fallen trees and electrical posts - One lane passable

REGION PROVINCE CITY /MUNICIPALITY BARANGAY		TYPE	CLASSIFICATION	ROAD SECTION/BRIDGE	STATUS	DATE REPORTED (passable)	TIME REPORTED (passable)	DATE REPORTED (not passable)	TIME REPORTED (not passable)	REMARKS
		Road		K0022+(-175) - K0027+706, Tagbilaran City-Corella-Sikatuna-Loboc Rd	PTLV - PASSABLE TO LIGHT VEHICLES			20 December 2021		- Fallen trees and electrical posts - One lane passable
		Bridge		Loboc Bridge, Tagbilaran City-Corella-Sikatuna-Loboc Road	PATV - PASSABLE ALL TYPES VEHICLES			20 December 2021		- Damaged slope protection at both bridge abutments - Passable
Catigbian	1									
Haguilanan		Bridge		Sampilangon bridge K0039+084	PTLV - PASSABLE TO LIGHT VEHICLES	18 December 2021	09:00 pm	18 December 2021		- Damaged abutment, cracked approach, damaged guardrails - One lane passable as per report received thru Viber on 18 December 2021, 9:00 PM.
Maribojoc	7									
Guiwanon		Road		Tagbilaran North Road (TNR) (Tagbilaran-Jetafe Sect) - (S00030BH)K0018+278	NPATV - NOT PASSABLE ALL TYPES VEHICLES			18 December 2021		- Not Passable due to soil erosion and fallen trees. - Still not passable as per email report received on 21 December 2021, 12:38 PM.
Dipalong		Road		K0015+260	PTLV - PASSABLE TO LIGHT VEHICLES	18 December 2021	05:55 pm	18 December 2021		- Fallen trees and debris - One lane passable as per email received 18 December 2021, 5:55 PM.
Bood		Road		K0015+500 -K0015+520	PTLV - PASSABLE TO LIGHT VEHICLES	18 December 2021	05:55 pm	18 December 2021		- Fallen trees and debris - One lane passable as per email received 18 December 2021, 5:55 PM.
Bood		Road		K0016+080	PTLV - PASSABLE TO LIGHT VEHICLES	18 December 2021	05:55 pm	18 December 2021		- Fallen trees and debris - One lane passable as per email received 18 December 2021, 5:55 PM.

REGION PROVINCE CITY /MUNICIPALITY BARANGAY		TYPE	CLASSIFICATION	ROAD SECTION/BRIDGE	STATUS	DATE REPORTED (passable)	TIME REPORTED (passable)	DATE REPORTED (not passable)	TIME REPORTED (not passable)	REMARKS
Guiwanon		Road		K0016+610 - K0016+660	PTLV - PASSABLE TO LIGHT VEHICLES	18 December 2021	05:55 pm	18 December 2021		- Fallen trees and debris - One lane passable as per email received 18 December 2021, 5:55 PM.
Punta Cruz		Road		K0018+500 - K0019+000	PTLV - PASSABLE TO LIGHT VEHICLES	18 December 2021	05:55 pm	18 December 2021		- Fallen trees and debris - One lane passable as per email received 18 December 2021, 5:55 PM.
Punta Cruz		Road		K0020+400, Tagbilaran North Road	PTLV - PASSABLE TO LIGHT VEHICLES	21 December 2021	12:39 pm	18 December 2021		- Fallen trees and debris. - One lane passable as per email received on 21 December 2021, 12:39 PM.
Calape	5									
Looc-Bisu		Road		K0042+400 - K0042+700	PTLV - PASSABLE TO LIGHT VEHICLES	18 December 2021	05:55 pm	18 December 2021		- Fallen trees and debris - One lane passable as per email received 18 December 2021, 5:55 PM.
Loccalunasan		Road		K0043+000 - K0045+000	PTLV - PASSABLE TO LIGHT VEHICLES	18 December 2021	05:55 pm	18 December 2021		- Fallen trees and debris - One lane passable as per email received 18 December 2021, 5:55 PM.
Abucayan Sur		Road		K0045+298	PTLV - PASSABLE TO LIGHT VEHICLES	18 December 2021	05:55 pm	18 December 2021		- Fallen trees and debris - One lane passable as per email received 18 December 2021, 5:55 PM.
Abucayan Sur, Tucob		Road		K0045+298, K0046+500, K0046+823	PTLV - PASSABLE TO LIGHT VEHICLES	18 December 2021	05:55 pm	18 December 2021		- Fallen trees and debris - One lane passable as per email received 18 December 2021, 5:55 PM.

REGION PROVINCE CITY /MUNICIPALITY BARANGAY		TYPE	CLASSIFICATION	ROAD SECTION/BRIDGE	STATUS	DATE REPORTED (passable)	TIME REPORTED (passable)	DATE REPORTED (not passable)	TIME REPORTED (not passable)	REMARKS
Tultugan		Road		K0039+000, Tagbilaran North Road	PTLV - PASSABLE TO LIGHT VEHICLES	21 December 2021	12:39 pm	18 December 2021		- Fallen trees and debris. - One lane passable as per email received on 21 December 2021, 12:39 PM.
Tubigon	3									
Mandaug		Road		K0047+383, K0047+388	PTLV - PASSABLE TO LIGHT VEHICLES	18 December 2021	05:55 pm	18 December 2021		- Fallen trees and debris. - One lane passable as per email received 18 December 2021, 5:55 PM.
Cahayag		Road		K0047+880, Tagbilaran North Road	PTLV - PASSABLE TO LIGHT VEHICLES	21 December 2021	12:39 pm	18 December 2021		- Fallen trees and debris. - One lane passable as per email received on 21 December 2021, 12:39 PM.
Ilihan Norte		Road		Ilihan Norte	PTLV - PASSABLE TO LIGHT VEHICLES	21 December 2021	12:39 pm	18 December 2021		- Fallen trees and debris. - One lane passable as per email received on 21 December 2021, 12:39 PM.
Loon	6									
Pig-ot		Road		K0024+200 - K0024+400, Tagbilaran North Road	PTLV - PASSABLE TO LIGHT VEHICLES	21 December 2021	12:39 pm	18 December 2021		- Fallen trees and debris. - One lane passable as per email received on 21 December 2021, 12:39 PM.
Lintuan		Road		K0026+490, Tagbilaran North Road	PTLV - PASSABLE TO LIGHT VEHICLES	21 December 2021	12:39 pm	18 December 2021		- Fallen trees and debris. - One lane passable as per email received on 21 December 2021, 12:39 PM.
Cogon Norte		Road		K0028+800, Tagbilaran North Road	PTLV - PASSABLE TO LIGHT VEHICLES	21 December 2021	12:39 pm	18 December 2021		- Fallen trees and debris. - One lane passable as per email received on 21 December 2021, 12:39 PM.

REGION PROVINCE CITY /MUNICIPALITY BARANGAY		TYPE	CLASSIFICATION	ROAD SECTION/BRIDGE	STATUS	DATE REPORTED (passable)	TIME REPORTED (passable)	DATE REPORTED (not passable)	TIME REPORTED (not passable)	REMARKS
Cogon Norte		Road		K0028+800, Tagbilaran North Road	PTLV - PASSABLE TO LIGHT VEHICLES	21 December 2021	12:39 pm	18 December 2021		- Fallen trees and debris. - One lane passable as per email received on 21 December 2021, 12:39 PM.
Basak		Road		K0030+547-K0030+700, Tagbilaran North Road	PTLV - PASSABLE TO LIGHT VEHICLES	21 December 2021	12:39 pm	18 December 2021		- Fallen trees and debris. - One lane passable as per email received on 21 December 2021, 12:39 PM.
Catagbacan Norte		Road		K0034+600-K0034+800, Tagbilaran North Road	PTLV - PASSABLE TO LIGHT VEHICLES	21 December 2021	12:39 pm	18 December 2021		- Fallen trees and debris. - One lane passable as per email received on 21 December 2021, 12:39 PM.
Carmen	1									
		Road		Jct (LIR) Buenavista-Carmen-Danao-Jetafe Rd., K0153+050 - K0153+060	PTLV - PASSABLE TO LIGHT VEHICLES	19 December 2021	05:47 pm	16 December 2021	07:00 pm	- Fallen tree - Not passable as per email received 16 December 2021, 7:00 PM. - One lane passable as per email received on 19 December 2021, 5:47 PM.
Alicia	1									
Poblacion		Road		Tagbilaran East Road, K0156+400 - K0156+410	PTLV - PASSABLE TO LIGHT VEHICLES	19 December 2021	05:47 pm	16 December 2021	07:00 pm	- Fallen tree - Not passable as per email received 16 December 2021, 7:00 PM. - One lane passable as per email received on 19 December 2021, 5:47 PM.
Batuan	1									

REGION PROVINCE CITY /MUNICIPALITY BARANGAY		TYPE	CLASSIFICATION	ROAD SECTION/BRIDGE	STATUS	DATE REPORTED (passable)	TIME REPORTED (passable)	DATE REPORTED (not passable)	TIME REPORTED (not passable)	REMARKS
Makapiko		Road		Balilihan-Hanopol-Batuan Rd.	PTLV - PASSABLE TO LIGHT VEHICLES			20 December 2021		- Damaged slope protection and road slips; scouring of unpaved shoulder - One lane passable, needs repair/rehabilitation of road slope stabilization control.
Jagna	7									
Tubod Monte		Road		K0065+100 - K0065+200, Jct Tagbilaran East Rd, Jagna-Sierra Bullones Rd.	PTLV - PASSABLE TO LIGHT VEHICLES			20 December 2021		- Fallen trees and electrical posts; soil erosion, estimated length = 100m, estimated height = 15m - One lane passable
Tubod Monte		Road		K0066+800 - K0066+850, Jct Tagbilaran East Rd., Jagna-Sierra Bullones Rd.	PTLV - PASSABLE TO LIGHT VEHICLES			20 December 2021		- Fallen trees and electrical posts; soil erosion, estimated length = 100m, estimated height = 15m - One lane passable
Can-ipol		Road		K0070+050 - K0070+080, Jct Tagbilaran East Rd, Jagna-Sierra Bullones Rd	PTLV - PASSABLE TO LIGHT VEHICLES			20 December 2021		- rock collapse; estimated length = 30m; estimated height = 20m - One lane passable
Lonoy		Road		K0071+500 - K0070+080, Jct Tagbilaran East Rd, Jagna-Sierra Bullones Rd	PTLV - PASSABLE TO LIGHT VEHICLES			20 December 2021		- fallen trees and electrical post; soil erosion, estimated length = 200m, estimated height = 10m - One lane passable
Mayana		Road		K0076+700 - K0076+780, Jct Tagbilaran East Rd, Jagna-Sierra Bullones Rd,	PATV - PASSABLE ALL TYPES VEHICLES			20 December 2021		- Fallen trees and electrical post; soil erosion, estimated length = 200m, estimated height = 10m - Passable

REGION PROVINCE CITY /MUNICIPALITY BARANGAY		TYPE	CLASSIFICATION	ROAD SECTION/BRIDGE	STATUS	DATE REPORTED (passable)	TIME REPORTED (passable)	DATE REPORTED (not passable)	TIME REPORTED (not passable)	REMARKS
Tubod Monte		Road		K0068+700 - K0068+850, Jct Tagbilaran East Rd, Jagna-Sierra Bullones Rd	PTLV - PASSABLE TO LIGHT VEHICLES			20 December 2021		- Fallen trees and electrical post; soil erosion, estimated length = 200m, estimated height = 10m - One lane passable
Brgy. Can-uba		Road		Tagbilaran East Road	PATV - PASSABLE ALL TYPES VEHICLES			20 December 2021		- Road slip due to scouring of shore line. - Passable
Bilar	1									
Villa Aurora		Road		K0182+350 - K0182+450, Loay Interior Road	PTLV - PASSABLE TO LIGHT VEHICLES			20 December 2021		- Damaged existing slope protection; road slip and scouring of unpaved shoulder, estimated length = 100m; estimated depth = 30m - One lane passable
Candijay	1									
Gabayan		Road		Tagbilaran East Road	PATV - PASSABLE ALL TYPES VEHICLES			20 December 2021		- Change in river flow causing scouring of unpaved shoulder - Passable
Guindulman	1									
Tabajan		Road		K0175+000 - K0175+300, Tagbilaran East Road	PATV - PASSABLE ALL TYPES VEHICLES			20 December 2021		- Flash floods from Tabajan river; estimated length of flood waters = 300m; estimated depth of flood waters = 0.6m - Passable
Loay	2									
		Road		K0244+000, Tagbilaran East Road, boundary between brgy. Palo and Hinawanan	PATV - PASSABLE ALL TYPES VEHICLES			20 December 2021		- Soil erosion - Passable
Tocdog		Road		Tagbilaran East Road	PATV - PASSABLE ALL TYPES VEHICLES			20 December 2021		- Road slip due to scouring of shore line. - Passable

REGION PROVINCE CITY /MUNICIPALITY BARANGAY		TYPE	CLASSIFICATION	ROAD SECTION/BRIDGE	STATUS	DATE REPORTED (passable)	TIME REPORTED (passable)	DATE REPORTED (not passable)	TIME REPORTED (not passable)	REMARKS
Lila	1									
		Road		Tagbilaran East Road	PATV - PASSABLE ALL TYPES VEHICLES			20 December 2021		- Road slip due to scouring and collapse of existing slope protection foundation - Passable
Garcia Hernandez	4									
Brgy. East Ulbujan		Road		Tagbilaran East Road	PATV - PASSABLE ALL TYPES VEHICLES			20 December 2021		- Scouring of existing grouted riprap shore protection - Passable
Brgy. Malinao		Road		Tagbilaran East Road	PATV - PASSABLE ALL TYPES VEHICLES			20 December 2021		- Scouring of existing grouted riprap shore protection from the Bohol Circumferential Road concreting project - Passable
West Ulbujan		Road		Tagbilaran East Road	PATV - PASSABLE ALL TYPES VEHICLES			20 December 2021		- Road slip due to scouring of shore line. - Passable
Brgy. Manaba		Bridge		Cuenco Bridge, Tagbilaran East Road	PATV - PASSABLE ALL TYPES VEHICLES			20 December 2021		- Scouring of foundations at Pier 1 and Pier 5 - Passable
CEBU	13									
Talisay	1									
		Road		Cebu-Toledo Wharf Road, K0017+000-K0018+000	NPATV - NOT PASSABLE ALL TYPES VEHICLES			20 December 2021		- Not passable due to fallen trees and electric posts and debris as per email received on 21 December 2021, 12:39 PM. - Alternate route: Naga-Uling Road
No breakdown	7									
		Road		Cebu South Coastal Road	PATV - PASSABLE ALL TYPES VEHICLES	21 December 2021	12:39 pm	16 December 2021		- Fallen trees and electric posts and debris. - Passable as per email received on 21 December 2021, 12:39 PM.

REGION PROVINCE CITY /MUNICIPALITY BARANGAY		TYPE	CLASSIFICATION	ROAD SECTION/BRIDGE	STATUS	DATE REPORTED (passable)	TIME REPORTED (passable)	DATE REPORTED (not passable)	TIME REPORTED (not passable)	REMARKS
		Road		Natalio Bacalso Ave.	PATV - PASSABLE ALL TYPES VEHICLES	21 December 2021	12:39 pm	16 December 2021		- Fallen trees and electric posts and debris. - Passable as per email received on 21 December 2021, 12:39 PM.
		Road		K0081+900, Natalio Bacalso Ave.	PTLV - PASSABLE TO LIGHT VEHICLES			18 December 2021		- Rock collapse - One lane passable
				K0082+600, Natalio Bacalso Ave.	PTLV - PASSABLE TO LIGHT VEHICLES			18 December 2021		- Damaged slope protection (stone masonry) - One lane passable
				K0085+800, Dalagute-Mantalongon-Badian Road, Dalagute Side	PTLV - PASSABLE TO LIGHT VEHICLES			18 December 2021		- Road slip - One lane passable
				K0146+509, Santander-Barili-Toldeo Rd	PTLV - PASSABLE TO LIGHT VEHICLES			18 December 2021		- Damaged seawall - One lane passable
				Santander-Barili-Toledo Road	NPATV - NOT PASSABLE ALL TYPES VEHICLES			20 December 2021		- Not passable due to damaged/collapsed bridge abutment A and revetment washed-out as per email received on 22 December 2021, 5:16 PM.
Toledo	2									
Brgy. Cabitoonan		Road		Toledo-Pinamungajan Aloguinsan-Mantalongon Road	NPATV - NOT PASSABLE ALL TYPES VEHICLES			20 December 2021		- Not passable due to fallen electrical posts as per email received on 21 December 2021, 12:39 PM. - Detour provided at K0053+950
Brgy. Matabang		Road		Toledo-Tabuelan-San Remegio Road	PATV - PASSABLE ALL TYPES VEHICLES	21 December 2021	12:39 pm	20 December 2021		- Fallen acacia tree - Passable as per email received on 21 December 2021, 12:39 PM.
Dalaguete	1									

REGION PROVINCE CITY /MUNICIPALITY BARANGAY		TYPE	CLASSIFICATION	ROAD SECTION/BRIDGE	STATUS	DATE REPORTED (passable)	TIME REPORTED (passable)	DATE REPORTED (not passable)	TIME REPORTED (not passable)	REMARKS
Obong		Road		K0087+800	PATV - PASSABLE ALL TYPES VEHICLES			18 December 2021		- Damaged box culvert by flash flood, length = 16m, depth = 4m - Passable
Malabuyoc	1									
		Bridge		Sariling Bridge	NPATV - NOT PASSABLE ALL TYPES VEHICLES			20 December 2021		- Not passable due to damaged/collapsed bridge abutment A and revetment washed-out as per email received on 22 December 2021, 5:16 PM.
Alegria	1									
Brgy. Madridejos		Road		SK00178+800 - K0180+000, Intermittent sections, Santander-Barili-Toledo Road	NPATV - NOT PASSABLE ALL TYPES VEHICLES			20 December 2021		- Not passable due to damaged/collapsed pavement at intermittent sections due to scouring and damaged seawall from strong waves, fallen trees, electric posts, and other debris, as per email received on 22 December 2021, 5:16 PM. - Alternate route: Sitio Anongan to Alangasil (local road)
NEGROS ORIENTAL	9									
Manjuyod	7									
Brgy. Suba		Road		K0056+700	PTLV - PASSABLE TO LIGHT VEHICLES			18 December 2021		- Fallen trees - One lane passable as per email received on 20 December 2021, 12:39 PM.

REGION PROVINCE CITY /MUNICIPALITY BARANGAY		TYPE	CLASSIFICATION	ROAD SECTION/BRIDGE	STATUS	DATE REPORTED (passable)	TIME REPORTED (passable)	DATE REPORTED (not passable)	TIME REPORTED (not passable)	REMARKS
Brgy. Suba		Road		K0057+400	PTLV - PASSABLE TO LIGHT VEHICLES			18 December 2021		- Mud/debris on roadway from flash flood; estimated volume of debris = 80 cu.m - One lane passable as per email received on 20 December 2021, 12:39 PM.
Brgy. Poblacion		Road		K0058+450	PTLV - PASSABLE TO LIGHT VEHICLES			18 December 2021		- Mud/debris on roadway from flash flood; estimated volume of debris = 5 cu.m - One lane passable as per email received on 20 December 2021, 12:39 PM.
Brgy. Sundo-an		Road		K0059+100	PTLV - PASSABLE TO LIGHT VEHICLES			18 December 2021		- Fallen trees - One lane passable as per email received on 20 December 2021, 12:39 PM.
Brgy. Bala-as		Road		K0062+100	PTLV - PASSABLE TO LIGHT VEHICLES			18 December 2021		- Fallen trees - One lane passable as per email received on 20 December 2021, 12:39 PM.
Brgy. Bala-as		Road		K0063+300-K0063+500	PTLV - PASSABLE TO LIGHT VEHICLES			18 December 2021		- Fallen trees - One lane passable as per email received on 20 December 2021, 12:39 PM.
Brgy. Bala-as				K0063+450	PTLV - PASSABLE TO LIGHT VEHICLES			18 December 2021		- Fallen trees - One lane passable as per email received on 20 December 2021, 12:39 PM.
Bais	2									

REGION PROVINCE CITY /MUNICIPALITY BARANGAY		TYPE	CLASSIFICATION	ROAD SECTION/BRIDGE	STATUS	DATE REPORTED (passable)	TIME REPORTED (passable)	DATE REPORTED (not passable)	TIME REPORTED (not passable)	REMARKS
Brgy. Manlipac		Road		K0059+100	NPATV - NOT PASSABLE ALL TYPES VEHICLES			20 December 2021		- Not Passable due to soil collapse as per email received on 21 December 2021, 12:39 PM. - Alternate route: Mabinay-Ayungon Road
Brgy. Manlipac		Road		K0061+150	NPATV - NOT PASSABLE ALL TYPES VEHICLES			20 December 2021		- Not Passable due to soil collapse as per email received on 21 December 2021, 12:39 PM. - Alternate route: Mabinay-Ayungon Road
REGION 8	63									
EASTERN SAMAR	1									
Taft	1									
Binaloan		Road	National (primary)	WRIGHT-TAFT-BORONGAN ROAD Camp.5 Bndry-Jct. Taft K0861+(-439) - K0890+176	PATV - PASSABLE ALL TYPES VEHICLES	16 December 2021	05:56 pm	16 December 2021	12:00 pm	Temporarily closed to traffic last 16 December 2021, 12:00 PM
LEYTE	22									
Mahaplag	4									
Pinamono-an		Road	National (primary)	K1002+450	PATV - PASSABLE ALL TYPES VEHICLES	18 December 2021	04:00 pm	18 December 2021	06:00 am	Temporarily closed to traffic last 16 December 2021, 12:00 PM
Pinamono-an		Road	National (primary)	K1002+850	PATV - PASSABLE ALL TYPES VEHICLES	18 December 2021	01:00 pm	18 December 2021	06:00 am	Temporarily closed to traffic last 16 December 2021, 12:00 PM
Polahongon		Road	National (primary)	K1000+950	PATV - PASSABLE ALL TYPES VEHICLES	19 December 2021	02:00 pm	18 December 2021	06:00 am	One lane was temporarily closed last 18 December 2021.
Polangohon		Road	National (primary)	Daang Maharlika K0999+950	PATV - PASSABLE ALL TYPES VEHICLES	19 December 2021	02:00 pm	18 December 2021	06:00 am	Not passable as of 06AM of December 18, 2021
Tolosa	1									

REGION PROVINCE CITY /MUNICIPALITY BARANGAY		TYPE	CLASSIFICATION	ROAD SECTION/BRIDGE	STATUS	DATE REPORTED (passable)	TIME REPORTED (passable)	DATE REPORTED (not passable)	TIME REPORTED (not passable)	REMARKS
San Roque		Road	National (primary)	K0933+850 - K933+870Daang Maharlika Road	PATV - PASSABLE ALL TYPES VEHICLES	24 December 2021	06:48 pm			- All maintenance crew, operators and equipment were deployed for inspection of major roads and bridges
Dulag	3									
Luan		Road	National (primary)	Daang Maharlika K0936+680-K936+830	PATV - PASSABLE ALL TYPES VEHICLES	24 December 2021	06:00 pm			- All maintenance crew, operators, and equipment were deployed for inspection of major roads and bridges.
San Jose		Road	National (primary)	Daang Maharlika K0935+(-150)	PATV - PASSABLE ALL TYPES VEHICLES	24 December 2021	06:00 pm			- All maintenance crew, operators, and equipment were deployed for inspection of major roads and bridges.
San Jose		Road	National (primary)	Daang Maharlika K0935+585	PATV - PASSABLE ALL TYPES VEHICLES	24 December 2021	06:00 pm			All maintenance crew, operators, and equipment were deployed for inspection of major roads and bridges.
Kananga	2									
Natubgan		Road	National (primary)	Palo-Carigara-Ormoc Road	PATV - PASSABLE ALL TYPES VEHICLES	24 December 2021	06:00 pm			All maintenance crew, operators, and equipment were deployed for inspection of major roads and bridges.
Rizal		Road	National (primary)	Kananga-Tongonan Hotspring Road K0998+522-K0998+522 (left side)	PATV - PASSABLE ALL TYPES VEHICLES	24 December 2021	06:00 pm			All maintenance crew, operators, and equipment were deployed for inspection of major roads and bridges.
Albuera	6									
Malitbug		Road	National (primary)	Ormoc-Baybay-So. Leyte, Bdry Road K1024+713.60 (left side)	PATV - PASSABLE ALL TYPES VEHICLES	24 December 2021	06:00 pm			All maintenance crew, operators, and equipment were deployed for inspection of major roads and bridges.

REGION PROVINCE CITY /MUNICIPALITY BARANGAY		TYPE	CLASSIFICATION	ROAD SECTION/BRIDGE	STATUS	DATE REPORTED (passable)	TIME REPORTED (passable)	DATE REPORTED (not passable)	TIME REPORTED (not passable)	REMARKS
Cambalading		Road	National (primary)	Ormoc-Baybay-So. Leyte Bdry Road K1023+300 (Right side)	PATV - PASSABLE ALL TYPES VEHICLES	24 December 2021	06:00 pm			All maintenance crew, operators, and equipment were deployed for inspection of major roads and bridges.
Benolho		Bridge	National (primary)	Ormoc-Baybay-So. Leyte K1021+484, Benolho Flood Control Structure (left side)	PATV - PASSABLE ALL TYPES VEHICLES	24 December 2021	06:00 pm			All maintenance crew, operators, and equipment were deployed for inspection of major roads and bridges.
Calingatnan		Bridge	National (primary)	Ormoc-Baybay-So. Leyte K1028+118, Abutment B, Flood control Structure	PATV - PASSABLE ALL TYPES VEHICLES	24 December 2021	06:00 pm			All maintenance crew, operators, and equipment were deployed for inspection of major roads and bridges.
Tabgas		Bridge	National (primary)	Ormoc-Baybay-So. Leyte K1029+409, Tabgas (right side)Flood Control	PATV - PASSABLE ALL TYPES VEHICLES	24 December 2021	06:00 pm			
Tabgas		Bridge	National (primary)	Ormoc -Baybay-So. Leyte Bdry Road K1029	PATV - PASSABLE ALL TYPES VEHICLES	24 December 2021	06:00 pm			
Ormoc	4									
Ipil		Bridge	National (primary)	Ormoc-Baybay-So. Leyte K1015+503 PanalianBridge 1, Flood Control Structure (left and right side)	PATV - PASSABLE ALL TYPES VEHICLES	24 December 2021	06:00 pm			All maintenance crew, operators, and equipment were deployed for inspection of major roads and bridges.
Campdownes		Road	National (primary)	Ormoc Cadre By-Pass Road, (Camp Downes) S00163LT	PATV - PASSABLE ALL TYPES VEHICLES	24 December 2021	06:00 pm			
Bagongbong		Bridge	National (primary)	Ormoc-Baybay-So. Leyte Bdry Road, Bagongbong Flood Control Structure	PATV - PASSABLE ALL TYPES VEHICLES	24 December 2021	06:00 pm			
Mahayahay		Bridge	National (primary)	Ormoc-Baybay-So. Leyte Bdry Road MAhayahay Flood Control structure	PATV - PASSABLE ALL TYPES VEHICLES	24 December 2021	06:00 pm			
Inopacan	1									

REGION PROVINCE CITY /MUNICIPALITY BARANGAY		TYPE	CLASSIFICATION	ROAD SECTION/BRIDGE	STATUS	DATE REPORTED (passable)	TIME REPORTED (passable)	DATE REPORTED (not passable)	TIME REPORTED (not passable)	REMARKS
Esperanza		Road	National (primary)	Ormoc-Baybay-So. Leyte Bdry Road K1082+000-K1123+000	PATV - PASSABLE ALL TYPES VEHICLES	19 December 2021	02:00 pm	18 December 2021	06:00 am	Not passable as of 06AM of December 18, 2021
Bato	1									
Tagaytay		Road	National (primary)	Bato-Bontoc Road K1110+870	PATV - PASSABLE ALL TYPES VEHICLES	24 December 2021	06:00 pm	18 December 2021	06:00 am	
SOUTHERN LEYTE	40									
Bontoc	1									
		Road	National (primary)	Bato-Bontoc Road	PATV - PASSABLE ALL TYPES VEHICLES	22 December 2021	06:00 pm			- One lane passable. - Clearing operations are ongoing.
Sogod	17									
		Road	National (primary)	Daang Maharlika - Bdry. Mahaplag-Sogod Road	PATV - PASSABLE ALL TYPES VEHICLES	21 December 2021	10:00 am			- One lane passable. - Clearing operations are ongoing.
		Road	National (primary)	Daang Maharlika - Sogod-Libagon Road	PATV - PASSABLE ALL TYPES VEHICLES					- Passable (with intermittent sections with one lane passable) - Clearing operations are ongoing.
Salvacion		Road	National (primary)	Bdry Mahaplag-Sogod Road K1023+250	PATV - PASSABLE ALL TYPES VEHICLES	24 December 2021	06:00 pm			Clearing operations are ongoing
Panchovilla		Road	National (primary)	K1015+420-K1015+580	PATV - PASSABLE ALL TYPES VEHICLES	24 December 2021	06:00 pm			Clearing operations are ongoing
Panchovilla		Road	National (primary)	K1015+620	PATV - PASSABLE ALL TYPES VEHICLES	24 December 2021	06:00 pm			Clearing operations are ongoing
Olisihan		Road	National (primary)	K1017+100	PATV - PASSABLE ALL TYPES VEHICLES	24 December 2021	06:00 pm			Clearing operations are ongoing

REGION PROVINCE CITY /MUNICIPALITY BARANGAY		TYPE	CLASSIFICATION	ROAD SECTION/BRIDGE	STATUS	DATE REPORTED (passable)	TIME REPORTED (passable)	DATE REPORTED (not passable)	TIME REPORTED (not passable)	REMARKS
Panchovilla		Road	National (primary)	K1015+200	PATV - PASSABLE ALL TYPES VEHICLES	24 December 2021	06:00 pm			Clearing operations are on-going
Olisihan		Road	National (primary)	K1018+880	PATV - PASSABLE ALL TYPES VEHICLES	24 December 2021	06:00 pm			Clearing operations are on-going
Panchovilla		Road	National (primary)	K1016+750	PATV - PASSABLE ALL TYPES VEHICLES	24 December 2021	06:00 pm			Clearing operations are on-going
Panchovilla		Road	National (primary)	K1015+100	PATV - PASSABLE ALL TYPES VEHICLES	24 December 2021	06:00 pm			Clearing operations are on-going
Kahupian		Road	National (primary)	K1010+089(RS)	PATV - PASSABLE ALL TYPES VEHICLES	24 December 2021	06:00 pm			Clearing operations are on-going
Kahupian		Road	National (primary)	K1010+000	PATV - PASSABLE ALL TYPES VEHICLES	24 December 2021	06:00 pm			Clearing operations are on-going
Kahupian		Road	National (primary)	K1010+130	PATV - PASSABLE ALL TYPES VEHICLES	24 December 2021	06:00 pm			
Kahupian		Road	National (primary)	K1010+200	PATV - PASSABLE ALL TYPES VEHICLES	24 December 2021	06:00 pm			
Kahupian		Road	National (primary)	K1010+600	PATV - PASSABLE ALL TYPES VEHICLES	24 December 2021	06:00 pm			
Kahupian		Road	National (primary)	K1008+290	PATV - PASSABLE ALL TYPES VEHICLES	24 December 2021	06:00 pm			
		Bridge	National (primary)	K1004+(-031)-K1019+000	PATV - PASSABLE ALL TYPES VEHICLES	24 December 2021	06:00 pm			
Libagon	1									

REGION PROVINCE CITY /MUNICIPALITY BARANGAY		TYPE	CLASSIFICATION	ROAD SECTION/BRIDGE	STATUS	DATE REPORTED (passable)	TIME REPORTED (passable)	DATE REPORTED (not passable)	TIME REPORTED (not passable)	REMARKS
		Road	National (primary)	Daang Maharlika - (Libagon-Liloan Section) S00223LT K1025+000-K1050+000	PATV - PASSABLE ALL TYPES VEHICLES					- Passable (with intermittent sections with one lane passable) - Clearing operations are on-going.
Liloan	3									
		Road	National (primary)	Daang Maharlika - (Liloan Section) S00223LT K1050+000-K1055+134	PATV - PASSABLE ALL TYPES VEHICLES					- Passable (with intermittent sections with one lane passable) - Clearing operations are on-going.
		Road	National (primary)	Liloan-San Ricardo Road - (Liloan-San Francisco Section) S00218LT K1056+(-896)-K1064+000	PATV - PASSABLE ALL TYPES VEHICLES					- Passable (with intermittent sections with one lane passable) - Clearing operations are completed as of 19 December 2021, 9:30PM.
		Road	National (primary)	Liloan-San Ricardo Road - b.San Francisco-San Ricardo Section (S00218LT) K1064+000 - K1096+195	PATV - PASSABLE ALL TYPES VEHICLES					- Passable (with intermittent sections with one lane passable) - Clearing operations are on-going.
San Ricardo	1									
		Road	National (primary)	San Ricardo-Bilatan Road - San Ricardo-Bilatan Road (S00219LT) K1097+000 - K1102+000	PATV - PASSABLE ALL TYPES VEHICLES					- One lane passable - Clearing operations are on-going.
Silago	3									
		Road	National (primary)	Jct. Himay-angan-Silago-Abuyog Bdry. Road - Jct. Himay-angan-Liloan-St. Bernard-San Juan Section (S00228LT) K1050+(-319) - K1071+000	PATV - PASSABLE ALL TYPES VEHICLES					Passable (with intermittent sections with one lane passable)

REGION PROVINCE CITY /MUNICIPALITY BARANGAY		TYPE	CLASSIFICATION	ROAD SECTION/BRIDGE	STATUS	DATE REPORTED (passable)	TIME REPORTED (passable)	DATE REPORTED (not passable)	TIME REPORTED (not passable)	REMARKS
		Road	National (primary)	Jct. Himay-angan-Silago-Abuyog Bdry. Road - Jct. Himay-angan-Silago-Abuyog Bdry. Road (S00228LT) K1120+(-723) - K1132+000	PATV - PASSABLE ALL TYPES VEHICLES					- Passable (with intermittent sections with one lane passable) - Clearing operations are ongoing.
			National (primary)	Abuyog-Silago Road - Abuyog-Silago Road (S00195LT) K0996+(-651) - K1011+931	PATV - PASSABLE ALL TYPES VEHICLES					- Passable (with intermittent sections with one lane passable) - Clearing operations are ongoing.
San Juan (Cabalian)	1									
		Road	National (primary)	Jct. Himay-angan-Silago-Abuyog Bdry. Road - San Juan-Hinunangan Section (S00228LT) K1071+000 - K1109+000	PATV - PASSABLE ALL TYPES VEHICLES					- Passable (with intermittent sections with one lane passable) - Clearing operations are ongoing.
Hinunangan	1									
		Road	National (primary)	Jct. Himay-angan-Silago-Abuyog Bdry. Road - Hinunangan-Silago Section (S00228LT) K1109+000 - K1119+019	PATV - PASSABLE ALL TYPES VEHICLES					- Passable (with intermittent sections with one lane passable) - Clearing operations are ongoing.
No breakdown	12									
		Road	National (primary)	a. Maasin-Macrohon Area (S00194LT)K1124+(-325)-K1157+000 b. Tomas Oppus Street (S00222LT) K1137+(-911)-K1138+400 c. Jct Panan-awan Airport (S00226LT) K1125+(-321)-K1126+000 d. Macrohon-Bontoc Area (S00134LT) K1157+000-K1193+000	PATV - PASSABLE ALL TYPES VEHICLES	24 December 2021	06:00 pm			Clearing operations are ongoing

REGION PROVINCE CITY /MUNICIPALITY BARANGAY		TYPE	CLASSIFICATION	ROAD SECTION/BRIDGE	STATUS	DATE REPORTED (passable)	TIME REPORTED (passable)	DATE REPORTED (not passable)	TIME REPORTED (not passable)	REMARKS
		Road	National (primary)	Bato-Bontoc Road K1121+(-832)-K1128+609	PATV - PASSABLE ALL TYPES VEHICLES	24 December 2021	06:00 pm			Clearing operations are ongoing
		Road	National (primary)	Sogod-Libagon Road	PATV - PASSABLE ALL TYPES VEHICLES	24 December 2021	06:00 pm			Clearing operations are ongoing
		Road	National (primary)	Libagon-Liloan Section S00223LT K1025+000-K1050+000	PATV - PASSABLE ALL TYPES VEHICLES	24 December 2021	06:00 pm			Clearing operations are ongoing
		Road	National (primary)	Liloan-San ricardo Road a. (Liloan-San Francisco Section S00218LT K1056+(-836)-K1064+000	PATV - PASSABLE ALL TYPES VEHICLES	24 December 2021	06:00 pm			Clearing operations are completed as of 9:30 PM of Dec19, 2021
		Road	National (primary)	San Francisco-San Ricardo Section (S00218LT) K1064+000-K1036+135	PATV - PASSABLE ALL TYPES VEHICLES	24 December 2021	06:00 pm			-Passable (with intermittent section with one lane passable
		Road	National (primary)	San Ricardo- Bilatan Road (S00219LT) K1097+000-K1102+000	PATV - PASSABLE ALL TYPES VEHICLES	24 December 2021	06:00 pm			-Passable (with intermittent section with one lane passable
		Road	National (primary)	Jct Himay-angan-Liloan-St. Bernard-San Juan section (S00228LT) K1050+(-319)-K1071+000	PATV - PASSABLE ALL TYPES VEHICLES	24 December 2021	06:00 pm			Clearing operations ongoing
		Road	National (primary)	San Juan-Hinunangan Section(S00228LT) K1071+000-K1103+000	PATV - PASSABLE ALL TYPES VEHICLES	24 December 2021	06:00 pm			Clearing operations ongoing
		Road	National (primary)	Hinunangan-Silago Section (S00228LT) K1103+000-K1113+019	PATV - PASSABLE ALL TYPES VEHICLES	24 December 2021	06:00 pm			Clearing operations ongoing
		Road	National (primary)	Jct Himay-angan-Silago-Abuyog Bdry Road (S00228LT) K1120+(-723) - K1132+000	PATV - PASSABLE ALL TYPES VEHICLES	24 December 2021	06:00 pm			Clearing operations ongoing

REGION PROVINCE CITY /MUNICIPALITY BARANGAY		TYPE	CLASSIFICATION	ROAD SECTION/BRIDGE	STATUS	DATE REPORTED (passable)	TIME REPORTED (passable)	DATE REPORTED (not passable)	TIME REPORTED (not passable)	REMARKS
		Road	National (primary)	Abuyog-Silago road (S00195LT) K0996+(-651)-K1011+931	PATV - PASSABLE ALL TYPES VEHICLES	24 December 2021	06:00 pm			Clearing operations on-going
REGION 10	28									
MISAMIS ORIENTAL	8									
Cagayan de Oro	4									
Indahag		Road	City/Municipality (secondary)	Road Section Landslide	PATV - PASSABLE ALL TYPES VEHICLES			16 December 2021		
Carmen		Road	City/Municipality (secondary)	Road Section Rock fall	PATV - PASSABLE ALL TYPES VEHICLES	16 December 2021		16 December 2021		
Lapasan(k1436+0800)		Road	City/Municipality (secondary)	Flooding	PATV - PASSABLE ALL TYPES VEHICLES	16 December 2021		16 December 2021		
Puntod (K1439+0050)		Road	City/Municipality (secondary)	Flooding	PATV - PASSABLE ALL TYPES VEHICLES	16 December 2021		16 December 2021		
Gingoog	1									
Samay		Road	City/Municipality (secondary)	Landslide	NPATV - NOT PASSABLE ALL TYPES VEHICLES			16 December 2021		
Claveria	1									
Aposkahoy		Road	National (primary)	Solid Collapse	PATV - PASSABLE ALL TYPES VEHICLES			16 December 2021		
Sugbongcogon	2									
Brgy. Kiraging		Road	National (primary)	Road Section	PATV - PASSABLE ALL TYPES VEHICLES	22 December 2021				One lane passable due to landslide
K1392 + 0800 – K1392 + 0815		Road	National (primary)	Road Section		22 December 2021				One lane passable due to fallen trees
BUKIDNON	11									
Talakag	5									

REGION PROVINCE CITY /MUNICIPALITY BARANGAY		TYPE	CLASSIFICATION	ROAD SECTION/BRIDGE	STATUS	DATE REPORTED (passable)	TIME REPORTED (passable)	DATE REPORTED (not passable)	TIME REPORTED (not passable)	REMARKS
Lirongan		Road	National (primary)	Solid Collapse	PATV - PASSABLE ALL TYPES VEHICLES	18 December 2021	04:00 pm	16 December 2021		
Sitio Batang, Cosina		Road	Barangay (secondary)	Road Section	PATV - PASSABLE ALL TYPES VEHICLES	17 December 2021				
P3, Tikalaan		Road	Barangay (secondary)		PATV - PASSABLE ALL TYPES VEHICLES	19 December 2021				
Sitio Salawagan, Lerongan		Road	Barangay (secondary)		PATV - PASSABLE ALL TYPES VEHICLES	20 December 2021				
Sitio Tankulan, Lerongan		Road	Barangay (secondary)		PATV - PASSABLE ALL TYPES VEHICLES	19 December 2021				
Sumilao	2									
San Vicente		Road	National (primary)	Road section	PATV - PASSABLE ALL TYPES VEHICLES			16 December 2021		
San Vicente		Road	National (primary)	road section	PATV - PASSABLE ALL TYPES VEHICLES	16 December 2021				Soil Collapse with rockfall
Valencia	1									
(S00641MN) K1610+397 (New Batangan Bridge)		Bridge	National (primary)		PATV - PASSABLE ALL TYPES VEHICLES	18 December 2021				
Malaybalay	1									
K1518+000-K1566+000 (S00631MN)		Road	National (primary)		PATV - PASSABLE ALL TYPES VEHICLES	18 December 2021				
Malitbog	1									

REGION PROVINCE CITY /MUNICIPALITY BARANGAY		TYPE	CLASSIFICATION	ROAD SECTION/BRIDGE	STATUS	DATE REPORTED (passable)	TIME REPORTED (passable)	DATE REPORTED (not passable)	TIME REPORTED (not passable)	REMARKS
Brgy Siloo, Malitbog, Bukidnon K1463+503-K1463+528		Road	National (primary)	road section	PATV - PASSABLE ALL TYPES VEHICLES	23 December 2021		16 December 2021		- Damaged Newly Constructed Spillway at Siloo Bridge - DPWH maintenance crew and heavy equipment cannot proceed with the clearing operation due to damage on the approach of the Sta. Ana bridge, which is the only access to San Luis, Malitbog, Bukidnon. - Repair of damaged approach of Sta. Ana Bridge is on- going.
Impasugong	1									
K1484+550-K1484+555		Road	National (primary)	Road Section	PTLV - PASSABLE TO LIGHT VEHICLES	22 December 2021				Soil Erosion
LANAO DEL NORTE	8									
Iligan	3									
Digkilaan		Road	National (primary)	Solid Collapse	PATV - PASSABLE ALL TYPES VEHICLES			16 December 2021		
K1552 + 300, Sitio salinsing, Brgy. Rogongon, Iligan City		Road	National (primary)	Road Section	PATV - PASSABLE ALL TYPES VEHICLES	22 December 2021				One lane passable due to landslide
K1557 +290, Purok Lindaban, rogongon, Iligan City		Road	National (primary)	Road Section	PATV - PASSABLE ALL TYPES VEHICLES			22 December 2021		Soil collapse
Kauswagan	1									
Libertad		Bridge	City/Municipality (secondary)							Ongoing repair of partially damaged submarine bridge
Matungao	4									

REGION PROVINCE CITY /MUNICIPALITY BARANGAY		TYPE	CLASSIFICATION	ROAD SECTION/BRIDGE	STATUS	DATE REPORTED (passable)	TIME REPORTED (passable)	DATE REPORTED (not passable)	TIME REPORTED (not passable)	REMARKS
Pangi		Road	City/Municipality (secondary)							- Blocked by a fallen tree - Ongoing clearing operations
Poblacion		Road	City/Municipality (secondary)							- Blocked by a fallen tree - Ongoing clearing operations
Batangan		Road	City/Municipality (secondary)							- Blocked by a fallen tree - Ongoing clearing operations
• Rupagan to Pagayawan Provincial road, Bacolod, LDN		Road	Provincial (secondary)							- Half lane of the carriageway of the concrete pavement was covered by the trunk and branches of the fallen gemelina tree. - Cutting and clearing of the branches that covered the roadway
MISAMIS OCCIDENTAL	1									
Oroquieta	1									
K1747+0780-K1747+0800 Brgy. Tuyabang Bajo, Oroquieta City		Road	National (primary)	road section	PATV - PASSABLE ALL TYPES VEHICLES	20 December 2021				One lane passable to all types of vehicles
CARAGA	22									
DINAGAT ISLANDS	1									
San Jose	1									
Mahayahay		Road	National (primary)	S00007DG-Dinagat-Loreto Rd	NPATV - NOT PASSABLE ALL TYPES VEHICLES			15 December 2021	03:27 pm	- Road Slip. Installed warning signs and barricades. - Not passable as per email received on 19 December 2021, 11:32 AM
SURIGAO DEL SUR	3									
Cortes	1									

REGION PROVINCE CITY /MUNICIPALITY BARANGAY		TYPE	CLASSIFICATION	ROAD SECTION/BRIDGE	STATUS	DATE REPORTED (passable)	TIME REPORTED (passable)	DATE REPORTED (not passable)	TIME REPORTED (not passable)	REMARKS
Poblacion		Road	National (primary)	S00313MN-Surigao-Davao Coastal Rd	PATV - PASSABLE ALL TYPES VEHICLES	16 December 2021	10:40 am	16 December 2021		Fallen Trees Fallen Utility. Posts clearing operations is completed
Lianga	1									
Poblacion		Road	National (primary)	S00313MN-Surigao-Davao Coastal Rd	PATV - PASSABLE ALL TYPES VEHICLES	16 December 2021	10:41 am			Clearing operations is completed
Lanuza	1									
Nurcia		Road	National (primary)	K1269+0800 to K1269+0850	PATV - PASSABLE ALL TYPES VEHICLES	16 December 2021	11:20 am	18 December 2021	08:47 am	Fallen Trees. Passable to all types of vehicles.
SURIGAO DEL NORTE	3									
Tubod	1									
Marga		Road	National (primary)	S00358MN-Surigao-Davao Coastal Rd	PATV - PASSABLE ALL TYPES VEHICLES	16 December 2021	11:00 am	16 December 2021		Soil Erosion. Cleared
San Benito	1									
San Juan		Road	National (primary)	S00009SG- Jct Del Carmen-Sta Monica-Sn Isidro Rd	PTLV - PASSABLE TO LIGHT VEHICLES				11:06 pm	- Rock or Slope Collapse. Limited Access - At least 1 lane for all types of vehicles
Surigao City	1									
Capalayan,		Road	National (primary)	S00009SG – Jct. Del Carmen-Sta. Monica-Sn. Isidro Rd	PATV - PASSABLE ALL TYPES VEHICLES	16 December 2021				Soil Erosion. One lane passable
AGUSAN DEL NORTE	2									
Cabadbaran	1									
Mabini		Road	National (primary)	S00399MN-Daang Maharlika Surigao Agusan Sect	PATV - PASSABLE ALL TYPES VEHICLES	16 December 2021	04:00 pm	16 December 2021	11:57 am	Fallen Trees. Passable (All Lanes & All Types of Vehicles) Clearing operation completed
Remedios T. Romualdez	1									

REGION PROVINCE CITY /MUNICIPALITY BARANGAY		TYPE	CLASSIFICATION	ROAD SECTION/BRIDGE	STATUS	DATE REPORTED (passable)	TIME REPORTED (passable)	DATE REPORTED (not passable)	TIME REPORTED (not passable)	REMARKS
Poblacion		Road	National (primary)	S00433MN-Butuan City-Malaybalay Rd	PATV - PASSABLE ALL TYPES VEHICLES	16 December 2021		18 December 2021	08:47 am	Flooded. Passable (All Lanes & All Types of Vehicles) Clearing operation completed
AGUSAN DEL SUR	6									
San Francisco	1									
Alegria		Road	National (primary)	S00444MN-Daang Maharlika San Francisco Rotunda	PATV - PASSABLE ALL TYPES VEHICLES	16 December 2021	12:33 pm	16 December 2021	12:00 pm	Passable (All Lanes & All Types of Vehicles) Clearing operation completed.
Bayugan	2									
Sto. Nino		Road	National (primary)	a. K1285 + 600,	PATV - PASSABLE ALL TYPES VEHICLES	18 December 2021	03:00 pm	18 December 2021	11:32 am	Landslide. Continuous monitoring and installation of signages.
Berseba		Road	National (primary)	NRJ Bayugan-Calaitan-Tandag	PTLV - PASSABLE TO LIGHT VEHICLES	18 December 2021		22 December 2021	05:06 pm	Limited access. One Lane Passable to Light Vehicles Only due to road cut and sinking/collapsed pavement
Prosperidad	1									
Lucena		Road	National (primary)	NJR Bah-Bah-Talacogon Rd.	PTLV - PASSABLE TO LIGHT VEHICLES	18 December 2021	06:00 am	16 December 2021	01:22 pm	Flooded. Limited Access. One Lane Passable to Light Vehicles Only due to damaged Detour Road, Damaged Bailey Bridge, Flooding, and Soil Slope Collapse
Sibagat	1									
San Vicente		Road	National (primary)	K1257+0150 to K1257+0300	PATV - PASSABLE ALL TYPES VEHICLES	18 December 2021	06:00 am	16 December 2021	05:05 am	Flooded. Passable to all types of vehicles.

REGION PROVINCE CITY /MUNICIPALITY BARANGAY		TYPE	CLASSIFICATION	ROAD SECTION/BRIDGE	STATUS	DATE REPORTED (passable)	TIME REPORTED (passable)	DATE REPORTED (not passable)	TIME REPORTED (not passable)	REMARKS
Esperanza	1									
Nato		Road	National (primary)	K1282+0300	PATV - PASSABLE ALL TYPES VEHICLES	21 December 2021		20 December 2021	08:42 am	Flooded. Passable to all types of vehicles.
BUTUAN CITY	7									
Butuan	7									
Pianing		Bridge	National (primary)	K1235+0380 to K1235+0395	PTLV - PASSABLE TO LIGHT VEHICLES	16 December 2021		18 December 2021	03:40 pm	Damaged Bridge. One lane passable
De Oro,		Road	National (primary)	S00414MN- Mayor Democrito D. Plaza II Ave	PATV - PASSABLE ALL TYPES VEHICLES	20 December 2021	03:20 pm	16 December 2021	01:31 pm	Soil Erosion. Passable (All Lanes & All Types of Vehicles)
Masao		Road	National (primary)	S00434MN- Butuan City- Masao Port Rd	PATV - PASSABLE ALL TYPES VEHICLES	16 December 2021		16 December 2021	01:02 pm	Fallen Trees. Passable (All Lanes & All Types of Vehicles) Clearing operation completed.
San Mateo,		Road	National (primary)	S00433MN- Butuan City- Malaybalay Rd	PATV - PASSABLE ALL TYPES VEHICLES	20 December 2021	02:37 pm	16 December 2021	10:04 am	Landslide. Passable (All Lanes & All Types of Vehicles)Landslide cleared
Anticala		Road	National (primary)	K1245+0950 to K1246+0250	PATV - PASSABLE ALL TYPES VEHICLES	21 December 2021		16 December 2021	05:30 pm	Slope collapsed. Passable to all types of vehicles. Cleared
Lemon		Road	National (primary)	K1238+0000 to K1238+0500	PATV - PASSABLE ALL TYPES VEHICLES	18 December 2021		16 December 2021	08:47 am	Flooded. Passable to all types of vehicles.
Mahay		Road	National (primary)	K1238+0500 to K1240+0000	PATV - PASSABLE ALL TYPES VEHICLES	18 December 2021		16 December 2021	08:47 am	Flooded. Passable to all types of vehicles.

POWER

REGION PROVINCE CITY /MUNICIPALITY BARANGAY		TYPE	SERVICE PROVIDER	DATE OF INTERRUPTION/ OUTAGE	TIME OF INTERRUPTION/ OUTAGE	DATE RESTORED	TIME RESTORED	REMARKS
GRAND TOTAL	281							
MIMAROPA	26							
MARINDUQUE	6							
Province-Wide	6							
		Interruption	MARELCO	16 December 2021	22:45	16 December 2021	23:12	
OCCIDENTAL MINDORO	2							
Mamburao	1							
		Interruption	OMEKO	17 December 2021	08:00			
Rizal	1							
		Interruption	OMEKO	17 December 2021	06:00	18 December 2021		
PALAWAN	18							
Cagayancillo	1							
		Outage	PALECO	16 December 2021	20:30			
Agutaya	1							
		Outage	PALECO	17 December 2021	05:20			
Araceli	1							
		Outage	PALECO	17 December 2021	06:10			
San Vicente	1							
		Interruption	PALECO	17 December 2021	07:00			
El Nido (Bacuit)	1							
		Interruption	PALECO	17 December 2021	07:45	17 December 2021	09:36	
Cuyo	1							
		Outage	PALECO	17 December 2021	05:00			
Magsaysay	1							
		Outage	PALECO	17 December 2021	04:00			
Dumaran	1							
		Outage	PALECO	17 December 2021	06:23			
Puerto Princesa	1							
		Outage	PALECO	17 December 2021	10:30			
Linapacan	1							
		Outage	PALECO	17 December 2021				
Aborlan	1							
		Outage	PALECO	17 December 2021		19 December 2021	11:00	
Brookes Point	1							

REGION PROVINCE CITY /MUNICIPALITY BARANGAY		TYPE	SERVICE PROVIDER	DATE OF INTERRUPTION/ OUTAGE	TIME OF INTERRUPTION/ OUTAGE	DATE RESTORED	TIME RESTORED	REMARKS
		Outage	PALECO	17 December 2021		19 December 2021	11:00	
Sofronio Española	1							
		Outage	PALECO	17 December 2021		19 December 2021	11:00	
Quezon	1							
		Outage	PALECO	17 December 2021		19 December 2021	11:00	
Rizal (Marcos)	1							
		Outage	PALECO	17 December 2021	14:57	18 December 2021	06:00	
Balabac	1							
		Outage	PALECO	17 December 2021		19 December 2021	11:00	
Bataraza	1							
		Outage	PALECO	17 December 2021		19 December 2021	11:00	
Narra	1							
		Outage	PALECO					
REGION 6	6							
ANTIQUE	6							
San Remigio	1							
		Interruption		16 December 2021				Evening of December 16, Transmission line from Culasi-Nabas was tripped. Feeder 2 Sibalom Substation tripped.
Patnongon	1							
		Interruption		16 December 2021				Evening of December 16, Transmission line from Culasi-Nabas was tripped. Feeder 2 Sibalom Substation tripped.
Belison	1							
		Interruption		16 December 2021				Evening of December 16, Transmission line from Culasi-Nabas was tripped. Feeder 2 Sibalom Substation tripped.
Barbaza	1							

REGION PROVINCE CITY /MUNICIPALITY BARANGAY		TYPE	SERVICE PROVIDER	DATE OF INTERRUPTION/ OUTAGE	TIME OF INTERRUPTION/ OUTAGE	DATE RESTORED	TIME RESTORED	REMARKS
		Interruption		17 December 2021	14:30			Transmission line from San Jose-Bugasong was tripped.
Tobias Fornier (Dao)	1							
		Interruption		16 December 2021				Due to fallen electrical post along the national road going to Anini-y.
Libertad	1							
		Interruption		16 December 2021	22:00			A transformer located in Brgy. Pajo exploded.
REGION 7	3							
BOHOL	1							
No breakdown	1							
		Outage		17 December 2021				Unavailable transmission services as of 17 December 2021, 7:00 AM from NGCP
CEBU	1							
No breakdown	1							
		Outage		17 December 2021				Partial transmission services as of 17 December 2021, 7:00 AM from NGCP
NEGROS ORIENTAL	1							
No breakdown	1							
		Outage		17 December 2021				Partial transmission services as of 17 December 2021, 7:00 AM from NGCP
REGION 8	62							
LEYTE	35							
Santa Fe	1							
		Interruption	LEYECO III	16 December 2021	07:35			
Alangalang	1							
		Interruption	LEYECO III	16 December 2021	07:35			
Pastrana	1							
		Interruption	LEYECO III	16 December 2021	07:35			
San Miguel	1							
		Interruption	LEYECO III	16 December 2021	07:35			

REGION PROVINCE CITY /MUNICIPALITY BARANGAY		TYPE	SERVICE PROVIDER	DATE OF INTERRUPTION/ OUTAGE	TIME OF INTERRUPTION/ OUTAGE	DATE RESTORED	TIME RESTORED	REMARKS
Jaro	1							
		Interruption	LEYECO III	16 December 2021	07:35			
Tunga	1							
		Interruption	LEYECO III	16 December 2021	07:35			
Barugo	1							
		Interruption	LEYECO III	16 December 2021	07:35			
Carigara	1							
		Interruption	LEYECO III	16 December 2021	07:35			
Capoocan	1							
		Interruption	LEYECO III	16 December 2021	07:35			
Baybay	1							
		Interruption	LEYECO IV	16 December 2021	11:55			
Inopacan	1							
		Interruption	LEYECO IV	16 December 2021	11:55			
Hindang	1							
		Interruption	LEYECO IV	16 December 2021	11:55			
Hilongos	1							
		Interruption	LEYECO IV	16 December 2021	11:55			
Bato	1							
		Interruption	LEYECO IV	16 December 2021	11:55			
Matalom	1							
		Interruption	LEYECO IV	16 December 2021	11:55			
Ormoc	1							
		Interruption	LEYECO V	16 December 2021	07:35			
Albuera	1							
		Interruption	LEYECO V	16 December 2021	07:35			
Kananga	1							
		Interruption	LEYECO V	16 December 2021	07:35			
Matag-ob	1							
		Interruption	LEYECO V	16 December 2021	07:35			
Merida	1							
		Interruption	LEYECO V	16 December 2021	07:35			
Isabel	1							
		Interruption	LEYECO V	16 December 2021	07:35			

REGION PROVINCE CITY /MUNICIPALITY BARANGAY		TYPE	SERVICE PROVIDER	DATE OF INTERRUPTION/ OUTAGE	TIME OF INTERRUPTION/ OUTAGE	DATE RESTORED	TIME RESTORED	REMARKS
Palompon	1							
		Interruption	LEYECO V	16 December 2021	07:35			
Villaba	1							
		Interruption	LEYECO V	16 December 2021	07:35			
Tabango	1							
		Interruption	LEYECO V	16 December 2021	07:35			
San Isidro	1							
		Interruption	LEYECO V	16 December 2021	07:35			
Calubian	1							
		Interruption	LEYECO V	16 December 2021	07:35			
Leyte	1							
		Interruption	LEYECO V	16 December 2021	07:35			
Burauen	1							
		Interruption	DORELCO	16 December 2021	11:16			
Dagami	1							
		Interruption	DORELCO	16 December 2021	11:16			
Dulag	1							
		Interruption	DORELCO	16 December 2021	11:16			
Julita	1							
		Interruption	DORELCO	16 December 2021	11:16			
La Paz	1							
		Interruption	DORELCO	16 December 2021	11:16			
Mayorga	1							
		Interruption	DORELCO	16 December 2021	11:16			
Tabontabon	1							
		Interruption	DORELCO	16 December 2021	11:16			
Tolosa	1							
		Interruption	DORELCO	16 December 2021	11:16			
BILIRAN	8							
Almeria	1							
		Interruption	BILECO	16 December 2021	07:35			
Biliran	1							
		Interruption	BILECO	16 December 2021	07:35			
Cabucgayan	1							

REGION PROVINCE CITY /MUNICIPALITY BARANGAY		TYPE	SERVICE PROVIDER	DATE OF INTERRUPTION/ OUTAGE	TIME OF INTERRUPTION/ OUTAGE	DATE RESTORED	TIME RESTORED	REMARKS
		Interruption	BILECO	16 December 2021	07:35			
Caibiran	1							
		Interruption	BILECO	16 December 2021	07:35			
Culaba	1							
		Interruption	BILECO	16 December 2021	07:35			
Kawayan	1							
		Interruption	BILECO	16 December 2021	07:35			
Maripipi	1							
		Interruption	BILECO	16 December 2021	07:35			
Naval	1							
		Interruption	BILECO	16 December 2021	07:35			
SOUTHERN LEYTE	19							
Anahawan	1							
		Outage	SOLECO	16 December 2021	11:35			
Bontoc	1							
		Outage	SOLECO	16 December 2021	11:35			
Hinunangan	1							
		Outage	SOLECO	16 December 2021	11:35			
Hinundayan	1							
		Outage	SOLECO	16 December 2021	11:35			
Libagon	1							
		Outage	SOLECO	16 December 2021	11:35			
Liloan	1							
		Outage	SOLECO	16 December 2021	11:35			
Limasawa	1							
		Outage	SOLECO	16 December 2021	11:35			
Maasin	1							
		Outage	SOLECO	16 December 2021	11:35			
Macrohon	1							
		Outage	SOLECO	16 December 2021	11:35			
Malitbog	1							
		Outage	SOLECO	16 December 2021	11:35			
Padre Burgos	1							
		Outage	SOLECO	16 December 2021	11:35			

REGION PROVINCE CITY /MUNICIPALITY BARANGAY		TYPE	SERVICE PROVIDER	DATE OF INTERRUPTION/ OUTAGE	TIME OF INTERRUPTION/ OUTAGE	DATE RESTORED	TIME RESTORED	REMARKS
Pintuyan	1							
		Outage	SOLECO	16 December 2021	11:35			
Saint Bernard	1							
		Outage	SOLECO	16 December 2021	11:35			
San Francisco	1							
		Outage	SOLECO	16 December 2021	11:35			
San Juan (Cabalian)	1							
		Outage	SOLECO	16 December 2021	11:35			
San Ricardo	1							
		Outage	SOLECO	16 December 2021	11:35			
Silago	1							
		Outage	SOLECO	16 December 2021	11:35			
Sogod	1							
		Outage	SOLECO	16 December 2021	11:35			
Tomas Oppus	1							
		Outage	SOLECO	16 December 2021	11:35			
REGION 9	40							
ZAMBOANGA DEL NORTE	5							
Sibutad	1							
		Outage	ZANECO	16 December 2021	06:00	16 December 2021	15:00	
Tampilisan	1							
		Outage	ZANECO	16 December 2021	06:00	16 December 2021	18:00	
Sindangan	1							
		Interruption	ZANECO	16 December 2021		16 December 2021		
Dipolog	1							
		Outage	ZANECO	16 December 2021		16 December 2021		Occasional power outage
Polanco	1							
		Interruption	ZANECO	16 December 2021				
ZAMBOANGA DEL SUR	35							
Dumingag	1							
		Outage	ZAMSURECO I	16 December 2021	15:30	16 December 2021	20:05	
San Miguel	1							
		Outage	ZAMSURECO I	16 December 2021	17:40	16 December 2021	20:05	

REGION PROVINCE CITY /MUNICIPALITY BARANGAY		TYPE	SERVICE PROVIDER	DATE OF INTERRUPTION/ OUTAGE	TIME OF INTERRUPTION/ OUTAGE	DATE RESTORED	TIME RESTORED	REMARKS
Pagadian	1							
		Outage	ZAMSURECO I	16 December 2021		16 December 2021	20:05	
Province-Wide	28							
		Outage	ZAMSURECO I	16 December 2021	18:59	16 December 2021	20:05	
Lakewood	1							
		Outage	ZAMSURECO I	16 December 2021	19:00	16 December 2021	21:00	
Labangan	1							
		Outage	ZAMSURECO I	17 December 2021	09:00	17 December 2021	12:00	
San Pablo	1							
		Outage	ZAMSURECO I	17 December 2021	08:00	17 December 2021	13:00	
Dumalinao	1							
		Outage	ZAMSURECO I	17 December 2021	09:00	17 December 2021	17:00	
REGION 10	41							
MISAMIS ORIENTAL	40							
Cagayan de Oro	1							
		Interruption	Cepalco	16 December 2021		21 December 2021		Intermittent power interruption
Province-Wide	26							
		Interruption	MORESCO II	16 December 2021		21 December 2021		- No power - Ongoing repair
Balingoan	1							
		Outage		16 December 2021				
Jasaan	1							
		Outage		16 December 2021				
Talisayan	1							
		Outage		16 December 2021				
Magsaysay (Linugos)	1							
		Interruption				21 December 2021		Partially Restored
Medina	1							
		Interruption				21 December 2021		Partially Restored
Gingog	1							
		Interruption				21 December 2021		Partially Restored
Lagonglong	1							
		Interruption				21 December 2021		Partially Restored
Balingasag	1							

REGION PROVINCE CITY /MUNICIPALITY BARANGAY		TYPE	SERVICE PROVIDER	DATE OF INTERRUPTION/ OUTAGE	TIME OF INTERRUPTION/ OUTAGE	DATE RESTORED	TIME RESTORED	REMARKS
		Interruption				21 December 2021		Partially Restored
Claveria	1							
		Interruption				21 December 2021		Partially Restored
Binuangan	1							
		Outage		16 December 2021				
Kinoguitan	1							
		Outage		16 December 2021				
Salay	1							
		Outage		21 December 2021				
Sugbongcogon	1							
		Outage		21 December 2021				
CAMIGUIN	1							
Mambajao	1							
		Outage		16 December 2021		24 December 2021		Partially Restored (Portions of Brgy. Poblacion, Mambajao)
REGION 11	5							
DAVAO ORIENTAL	5							
Boston	1							
		Interruption	DORECO	16 December 2021	12:45	20 December 2021		Restored
Cateel	1							
		Interruption	DORECO	16 December 2021	12:45	20 December 2021		Restored
Caraga	1							
		Interruption	DORECO	16 December 2021	12:45	20 December 2021		Restored
Baganga	1							
		Interruption	DORECO	16 December 2021	12:45	20 December 2021		Restored
Manay	1							
		Interruption	DORECO	16 December 2021	12:45	20 December 2021		Restored
CARAGA	60							
SURIGAO DEL SUR	19							
Liang	1							
		Interruption	SURSECCO2	16 December 2021	09:00			Power is still not restored.
San Agustin	1							
		Interruption	SURSECCO2	16 December 2021	09:00			Power is still not restored.

REGION PROVINCE CITY /MUNICIPALITY BARANGAY		TYPE	SERVICE PROVIDER	DATE OF INTERRUPTION/ OUTAGE	TIME OF INTERRUPTION/ OUTAGE	DATE RESTORED	TIME RESTORED	REMARKS
Marihatag	1							
		Interruption	SURSECCO2	16 December 2021	09:00			Power is still not restored.
Cagwait	1							
		Interruption	SURSECCO2	16 December 2021	10:00			Power is still not restored.
Bayabas	1							
		Interruption	SURSECCO2	16 December 2021	10:00			Power is still not restored.
Tago	1							
		Interruption	SURSECCO2	16 December 2021	10:00			Power is still not restored.
San Miguel	1							
		Interruption	SURSECCO2	16 December 2021	09:00			Power is still not restored.
Tandag	1							
		Interruption	SURSECCO2	16 December 2021	09:30			Power is still not restored.
Cortes	1							
		Interruption	SURSECCO2	16 December 2021	10:00			Power is still not restored.
Lanuza	1							
		Interruption	SURSECCO2	16 December 2021	09:20			Power is still not restored.
Carmen	1							
		Interruption	SURSECCO2	16 December 2021	09:00			Power is still not restored.
Madrid	1							
		Interruption	SURSECCO2	16 December 2021	09:00			Power is still not restored.
Cantilan	1							
		Interruption	SURSECCO2	16 December 2021	09:30			Power is still not restored.
Carrascal	1							
		Interruption	SURSECCO2	16 December 2021	10:00			Power is still not restored.
Barobo	1							
		Interruption	SURSECCO1	16 December 0021	10:00			Power is still not restored.

REGION PROVINCE CITY /MUNICIPALITY BARANGAY		TYPE	SERVICE PROVIDER	DATE OF INTERRUPTION/ OUTAGE	TIME OF INTERRUPTION/ OUTAGE	DATE RESTORED	TIME RESTORED	REMARKS
Tagbina	1							
		Interruption	SURSECCO1	16 December 2021	10:00			Power is still not restored.
Hinatuan	1							
		Interruption	SURSECCO1	16 December 2021	09:00			Power is still not restored. Some of the barangays still have power.
Bislig	1							
		Interruption	SURSECCO1	16 December 2021	09:30			Power is still not restored. Some of the barangays still have power.
Lingig	1							
		Interruption	SURSECCO1	16 December 2021	09:00			Power is still not restored. Some of the barangays still have power.
AGUSAN DEL SUR	14							
Bayugan	1							
		Interruption	ASELCO	16 December 2021	10:15	16 December 2021	18:15	NGCP transmission line was damaged but was restored after a few hours.
Bunawan	1							
		Interruption	ASELCO	16 December 2021	09:54	16 December 2021	15:01	NGCP transmission line was damaged but was restored after a few hours.
Esperanza	1							
		Interruption	ASELCO	16 December 2021	09:02	16 December 2021	18:15	NGCP transmission line was damaged but was restored after a few hours.
La Paz	1							
		Interruption	ASELCO	16 December 2021	10:44	16 December 2021	18:15	NGCP transmission line was damaged but was restored after a few hours.
Loreto	1							
		Interruption	ASELCO	16 December 2021	09:02	16 December 2021	18:15	NGCP transmission line was damaged but was restored after a few hours.

REGION PROVINCE CITY /MUNICIPALITY BARANGAY		TYPE	SERVICE PROVIDER	DATE OF INTERRUPTION/ OUTAGE	TIME OF INTERRUPTION/ OUTAGE	DATE RESTORED	TIME RESTORED	REMARKS
Prosperidad	1							
Patin-ay		Interruption	ASELCO	16 December 2021	09:38	16 December 2021	10:11	NGCP transmission line was damaged but was restored after a few hours.
Rosario	1							
		Interruption	ASELCO	16 December 2021	09:59	16 December 2021	18:15	NGCP transmission line was damaged but was restored after a few hours.
San Francisco	1							
		Interruption	ASELCO	16 December 2021	09:02	16 December 2021	18:15	NGCP transmission line was damaged but was restored after a few hours.
San Luis	1							
		Interruption	ASELCO	16 December 2021	09:02	16 December 2021	18:15	NGCP transmission line was damaged but was restored after a few hours.
Santa Josefa	1							
		Interruption	ASELCO	16 December 2021	09:54	06 December 2021	15:21	NGCP transmission line was damaged but was restored after a few hours.
Sibagat	1							
		Interruption	ASELCO	16 December 2021	06:00	16 December 2021	18:15	NGCP transmission line was damaged but was restored after a few hours.
Talacogon	1							
		Interruption	ASELCO	16 December 2021	09:02	16 December 2021	18:15	NGCP transmission line was damaged but was restored after a few hours.
Trento	1							
		Interruption	ASELCO	16 December 2021	09:54	16 December 2021	15:21	NGCP transmission line was damaged but was restored after a few hours.
Veruela	1							
		Interruption	ASELCO	16 December 2021	21:54	16 December 2021	15:21	NGCP transmission line was damaged but was restored after a few hours.

REGION PROVINCE CITY /MUNICIPALITY BARANGAY		TYPE	SERVICE PROVIDER	DATE OF INTERRUPTION/ OUTAGE	TIME OF INTERRUPTION/ OUTAGE	DATE RESTORED	TIME RESTORED	REMARKS
AGUSAN DEL NORTE	11							
Tubay	1							
All Barangay		Outage	ANECO	16 December 2021				All barangays
Buenavista	1							
Labong		Outage	ANECO	16 December 2021		18 December 2021		restored
Carmen	1							
		Interruption		16 December 2021		18 December 2021		Restored. All Barangay
Las Nieves	1							
		Interruption		16 December 2021		18 December 2021		Restored. All Barangay
Nasipit	1							
		Interruption		16 December 2021		18 December 2021		Restored. All Barangay
Remedios T. Romualdez	1							
		Interruption		16 December 2021		18 December 2021		Restored. All Barangay
Cabadbaran	1							
All Barangay		Outage		16 December 2021				
Jabonga	1							
All Barangay		Outage		16 December 2021				
Kitcharao	1							
All Barangay		Outage		16 December 2021				
Magallanes	1							
All Barangay		Outage		16 December 2021				
Santiago	1							
All Barangay		Outage		16 December 2021				
BUTUAN CITY	9							
Butuan	9							
Florida		Interruption	ANECO	16 December 2021				On-going clearing operations due to fallen trees and toppled down electric posts;
Taligaman		Interruption	ANECO	16 December 2021				On-going clearing operations due to fallen trees and toppled down electric posts;

REGION PROVINCE CITY /MUNICIPALITY BARANGAY		TYPE	SERVICE PROVIDER	DATE OF INTERRUPTION/ OUTAGE	TIME OF INTERRUPTION/ OUTAGE	DATE RESTORED	TIME RESTORED	REMARKS
Bit-os		Interruption	ANECO	16 December 2021				On-going clearing operations due to fallen trees and toppled down electric posts;
Lumbocan		Interruption	ANECO	16 December 2021				On-going clearing operations due to fallen trees and toppled down electric posts;
Masao		Interruption	ANECO	16 December 2021				On-going clearing operations due to fallen trees and toppled down electric posts;
Amparo		Interruption	ANECO	16 December 2021				On-going clearing operations due to fallen trees and toppled down electric posts;
Bilay		Interruption	ANECO	16 December 2021				On-going clearing operations due to fallen trees and toppled down electric posts;
Maguinda		Interruption	ANECO	16 December 2021				On-going clearing operations due to fallen trees and toppled down electric posts;
Tungao		Interruption	ANECO	16 December 2021				On-going clearing operations due to fallen trees and toppled down electric posts;
DINAGAT ISLANDS	7							
Basilisa	1							
All Barangay		Outage		16 December 2021	13:05			
Cagdianao	1							
All Barangay		Outage		16 December 2021	13:05			
Dinagat	1							
All Barangay		Outage		16 December 2021	13:05			
Libjo	1							
All Barangay		Outage		16 December 2021	13:05			
Loreto	1							

REGION PROVINCE CITY /MUNICIPALITY BARANGAY		TYPE	SERVICE PROVIDER	DATE OF INTERRUPTION/ OUTAGE	TIME OF INTERRUPTION/ OUTAGE	DATE RESTORED	TIME RESTORED	REMARKS
All Barangay		Outage		16 December 2021	13:05			
San Jose	1							
All Barangay		Outage		16 December 2021	13:05			
Tubajon	1							
All Barangay		Outage		16 December 2021	13:05			
BARMM	38							
LANAO DEL SUR	38							
Buadiposo-Buntong	1							
		Interruption	LASURECO	17 December 2021	16:00	19 December 2021	15:00	Fully restored.
Bubong	1							
		Interruption	LASURECO	17 December 2021	16:00	19 December 2021	15:00	Fully restored.
Ditsaan-Ramain	1							
		Interruption	LASURECO	17 December 2021	16:00	19 December 2021	15:00	Fully restored.
Kapai	1							
		Interruption	LASURECO	17 December 2021	16:00	19 December 2021	15:00	Fully restored.
Lumba-Bayabao (Maguing)	1							
		Interruption	LASURECO	17 December 2021	16:00	19 December 2021	15:00	Fully restored.
Maguing	1							
		Interruption	LASURECO	17 December 2021	16:00	19 December 2021	15:00	Fully restored.
Marantao	1							
		Interruption	LASURECO	17 December 2021	16:00	19 December 2021	15:00	Fully restored.
Marawi	1							
		Interruption	LASURECO	17 December 2021	16:00	19 December 2021	15:00	Fully restored.
Masiu	1							
		Interruption	LASURECO	17 December 2021	16:00	19 December 2021	15:00	Fully restored.
Mulondo	1							
		Interruption	LASURECO	17 December 2021	16:00	19 December 2021	15:00	Fully restored.
Piagapo	1							
		Interruption	LASURECO	17 December 2021	16:00	19 December 2021	15:00	Fully restored.
Poona Bayabao (Gata)	1							
		Interruption	LASURECO	17 December 2021	16:00	19 December 2021	15:00	Fully restored.
Saguiaran	1							
		Interruption	LASURECO	17 December 2021	16:00	19 December 2021	15:00	Fully restored.
Tagoloan II	1							

REGION PROVINCE CITY /MUNICIPALITY BARANGAY		TYPE	SERVICE PROVIDER	DATE OF INTERRUPTION/ OUTAGE	TIME OF INTERRUPTION/ OUTAGE	DATE RESTORED	TIME RESTORED	REMARKS
		Interruption	LASURECO	17 December 2021	16:00	19 December 2021	15:00	Fully restored.
Tamparan	1							
		Interruption	LASURECO	17 December 2021	16:00	19 December 2021	15:00	Fully restored.
Taraka	1							
		Interruption	LASURECO	17 December 2021	16:00	19 December 2021	15:00	Fully restored.
Bacolod-Kalawi (Bacolod-Grande)	1							
		Interruption	LASURECO	17 December 2021	16:00	19 December 2021	15:00	Fully restored.
Balabagan	1							
		Interruption	LASURECO	17 December 2021	16:00	19 December 2021	15:00	Fully restored.
Balindong (Watu)	1							
		Interruption	LASURECO	17 December 2021	16:00	19 December 2021	15:00	Fully restored.
Bayang	1							
		Interruption	LASURECO	17 December 2021	16:00	19 December 2021	15:00	Fully restored.
Binidayan	1							
		Interruption	LASURECO	17 December 2021	16:00	19 December 2021	15:00	Fully restored.
Butig	1							
		Interruption	LASURECO	17 December 2021	16:00	19 December 2021	15:00	Fully restored.
Calanogas	1							
		Interruption	LASURECO	17 December 2021	16:00	19 December 2021	15:00	Fully restored.
Ganassi	1							
		Interruption	LASURECO	17 December 2021	16:00	19 December 2021	15:00	Fully restored.
Kapatagan	1							
		Interruption	LASURECO	17 December 2021	16:00	19 December 2021	15:00	Fully restored.
Lumbatan	1							
		Interruption	LASURECO	17 December 2021	16:00	19 December 2021	15:00	Fully restored.
Lumbaca-Unayan	1							
		Interruption	LASURECO	17 December 2021	16:00	19 December 2021	15:00	Fully restored.
Lumbayanague	1							
		Interruption	LASURECO	17 December 2021	16:00	19 December 2021	15:00	Fully restored.
Madalum	1							
		Interruption	LASURECO	17 December 2021	16:00	19 December 2021	15:00	Fully restored.
Madamba	1							
		Interruption	LASURECO	17 December 2021	16:00	19 December 2021	15:00	Fully restored.
Malabang	1							

REGION PROVINCE CITY /MUNICIPALITY BARANGAY		TYPE	SERVICE PROVIDER	DATE OF INTERRUPTION/ OUTAGE	TIME OF INTERRUPTION/ OUTAGE	DATE RESTORED	TIME RESTORED	REMARKS
		Interruption	LASURECO	17 December 2021	16:00	19 December 2021	15:00	Fully restored.
Marogong	1							
		Interruption	LASURECO	17 December 2021	16:00	19 December 2021	15:00	Fully restored.
Pagayawan (Tatarikan)	1							
		Interruption	LASURECO	17 December 2021	16:00	19 December 2021	15:00	Fully restored.
Pualas	1							
		Interruption	LASURECO	17 December 2021	16:00	19 December 2021	15:00	Fully restored.
Sultan Dumalondong	1							
		Interruption	LASURECO	17 December 2021	16:00	19 December 2021	15:00	Fully restored.
Picong (Sultan Gumander)	1							
		Interruption	LASURECO	17 December 2021	16:00	19 December 2021	15:00	Fully restored.
Tubaran	1							
		Interruption	LASURECO	17 December 2021	16:00	19 December 2021	15:00	Fully restored.
Tugaya	1							
		Interruption	LASURECO	17 December 2021	16:00	19 December 2021	15:00	Fully restored.

WATER SUPPLY

REGION PROVINCE CITY /MUNICIPALITY BARANGAY		TYPE	SERVICE PROVIDER	DATE OF INTERRUPTION/ OUTAGE	TIME OF INTERRUPTION/ OUTAGE	DATE RESTORED	TIME RESTORED	REMARKS
GRAND TOTAL	18							
MIMAROPA	2							
PALAWAN	2							
Puerto Princesa	1							
			Puerto Princesa City Water District	17 December 2021	08:00 am			All water sources not operational due to genset failure and affected/damaged water lines and release valves due to debris brought by flood
Rizal (Marcos)	1							
				17 December 2021	11:00 pm	18 December 2021	06:00 am	
REGION 10	1							

REGION PROVINCE CITY /MUNICIPALITY BARANGAY		TYPE	SERVICE PROVIDER	DATE OF INTERRUPTION/ OUTAGE	TIME OF INTERRUPTION/ OUTAGE	DATE RESTORED	TIME RESTORED	REMARKS
MISAMIS ORIENTAL	1							
Naawan	1							
Mapulog				21 December 2021				Mainline pipes totally damage/washed out
CARAGA	15							
BUTUAN CITY	1							
Butuan	1							
		Public	Butuan City Water District	16 December 2021	11:00 am			as of December 23, 2021 there are only 9 remaining barangays still need of water rationing Butuan City Water District has temporarily suspended the operations of its facilities at Sition Iyao, Brgy. Anticala, as its conveyance pipeline from the dam to the treatment facility of Taguibo Aquatech Solutions Corporation, bulk water supplier of BCWD, was damaged by Typhoon Odette.
AGUSAN DEL NORTE	14							
Santiago	7							
San Isidro				16 December 2021				
Jagupit				16 December 2021				
Curva				16 December 2021				
Pob 1				16 December 2021				
Pob 2				16 December 2021				
Lapaz				16 December 2021				
Tagbuyacan				16 December 2021				
Kitcharao	7							
Songkoy				16 December 2021				
Poblacion				16 December 2021				
Mahayahay				16 December 2021				
Sangay				16 December 2021				
Canaway				16 December 2021				

REGION PROVINCE CITY /MUNICIPALITY BARANGAY		TYPE	SERVICE PROVIDER	DATE OF INTERRUPTION/ OUTAGE	TIME OF INTERRUPTION/ OUTAGE	DATE RESTORED	TIME RESTORED	REMARKS
Jaliobong				16 December 2021				
Bangayan				16 December 2021				

COMMUNICATION LINES

REGION PROVINCE CITY /MUNICIPALITY BARANGAY		TELECOM PANY	STATUS OF COMMUNICATION	DATE INTERRUPTI ON	TIME INTE RRUPTIO N	DATE RES TORATIO N	TIME RES TORATIO N	2G SITE	2G WITH COVERAG E	2G % OF COVERAG E	3G SITE COUNT	3G WITH COVERAG E	3G % OF COVERAG E	4G SITE COUNT	4G WITH COVERAG E	4G % OF COVERAG E	REMARKS
GRAND TOTAL	485																
MIMAROPA	69																
MARINDUQUE	1																
Torrijos	1																
Kay Duke		Smart	Operationa l	December 16, 2021	22:44	December 17, 2021	00:19										
ROMBLON	17																
Province-Wide	17																
		Smart	Operationa l			December 18, 2021											Unstable 2G and 4G/LTE (Smart).
PALAWAN	51																
Cagayancillo	3																
		Globe	Operationa l	December 16, 2021	22:00	December 17, 2021	03:47										Unstable 2G,3G and 4G/LTE (Globe).
		Smart	Operationa l	December 16, 2021	22:00	December 17, 2021	03:47										
		Pldt	Operationa l	December 16, 2021	22:00	December 17, 2021	03:47										
Dumaran	3																
		Smart	Down	December 17, 2021	11:00												
		Globe	Operationa l	December 17, 2021	11:00	December 19, 2021	08:00										
		Pldt	Down	December 17, 2021	11:00												

REGION PROVINCE CITY /MUNICIPALITY BARANGAY		TELECOM PANY	STATUS OF COMM UNICATIO N	DATE INT ERRUPTI ON	TIME INTE RRUPTIO N	DATE RES TORATIO N	TIME RES TORATIO N	2G SITE	2G WITH COVERAG E	2G % OF COVERAG E	3G SITE COUNT	3G WITH COVERAG E	3G % OF COVERAG E	4G SITE COUNT	4G WITH COVERAG E	4G % OF COVERAG E	REMARKS
Agutaya	3																
		Globe	Operational	December 17, 2021	11:00	February 19, 2021	08:00										
		Smart	Operational	December 17, 2021	11:00	February 19, 2021	08:00										
		Pldt	Down	December 17, 2021	11:00												
Magsaysay	3																
		Globe	Down	December 17, 2021	11:00												
		Smart	Down	December 17, 2021	11:00												
		Pldt	Down	December 17, 2021	11:00												
Cuyo	3																
		Globe	Down	December 17, 2021	11:00												
		Smart	Down	December 17, 2021	11:00												
		Pldt	Down	December 17, 2021	11:00												
Puerto Princesa	2																
		Globe	Operational	December 17, 2021		December 22, 2021											Unstable 2G,3G and 4G/LTE (Globe).
		Smart	Operational	December 17, 2021		December 22, 2021											Unstable 2G,3G and 4G/LTE (smart).
Coron	1																
		Globe	Operational	December 17, 2021		December 19, 2021	08:15										
Taytay	1																
		Globe	Operational	December 17, 2021		December 19, 2021	08:15										
Culion	1																
		Globe	Operational	December 17, 2021		December 19, 2021	08:15										
Busuanga	1																

REGION PROVINCE CITY /MUNICIPALITY BARANGAY		TELECOM PANY	STATUS OF COMM UNICATIO N	DATE INT ERRUPTI ON	TIME INTE RRUPTIO N	DATE RES TORATIO N	TIME RES TORATIO N	2G SITE	2G WITH COVERAG E	2G % OF COVERAG E	3G SITE COUNT	3G WITH COVERAG E	3G % OF COVERAG E	4G SITE COUNT	4G WITH COVERAG E	4G % OF COVERAG E	REMARKS
		Globe	Operational	December 17, 2021		December 19, 2021	08:15										
Roxas	1																
		Globe	Operational	December 17, 2021		December 19, 2021	08:00										
Linapacan	1																
		Globe	Operational	December 17, 2021		December 19, 2021	08:15										
San Vicente	1																
		Globe	Operational	December 17, 2021		December 19, 2021	08:15										
Balabac	1																
		Globe	Operational	December 17, 2021		December 19, 2021	08:15										
El Nido (Bacuit)	1																
		Globe	Operational	December 17, 2021		December 19, 2021	08:15										
Rizal (Marcos)	1																
		Smart	Non-operational	December 20, 2021													
Province-Wide	24																
REGION 7	2																
CEBU	2																
No breakdown	2																
		Globe	Down	December 16, 2021	07:00												
		Smart	Down	December 17, 2021	07:00												As of 10:00 PM, 16 December 2021, SMART partially restored in Cebu City.
REGION 8	3																
SOUTHERN LEYTE	3																
No breakdown	3																

REGION PROVINCE CITY /MUNICIPALITY BARANGAY		TELECOM PANY	STATUS OF COMM UNICATIO N	DATE INT ERRUPTI ON	TIME INTE RRUPTIO N	DATE RES TORATIO N	TIME RES TORATIO N	2G SITE	2G WITH COVERAG E	2G % OF COVERAG E	3G SITE COUNT	3G WITH COVERAG E	3G % OF COVERAG E	4G SITE COUNT	4G WITH COVERAG E	4G % OF COVERAG E	REMARKS
		Globe	Down	December 16, 2021													
		Smart	Operationa l	December 16, 2021		December 17, 2021											
		Dito	Operationa l	December 16, 2021		December 17, 2021											
REGION 9	213																
ZAMBOANGA DEL SUR	84																
Province-Wide	84																
		Pldt	Down	December 16, 2021		December 18, 2021	08:02										
		Globe	Down	December 16, 2021		December 17, 2021											
		Smart	Down	December 16, 2021		December 18, 2021											
ZAMBOANGA SIBUGAY	48																
Province-Wide	48																
		Pldt	Down	December 16, 2021		December 18, 2021	08:00										
		Globe	Down	December 16, 2021		December 17, 2021											
		Smart	Down	December 16, 2021		December 18, 2021											
ZAMBOANGA DEL NORTE	81																
Province-Wide	81																
		Pldt	Down	December 16, 2021		December 18, 2021	08:00										
		Globe	Down	December 16, 2021		December 18, 2021											
		Smart	Down	December 16, 2021		December 18, 2021											
REGION 10	7																
MISAMIS ORIENTAL	1																
Cagayan de Oro	1																
			Down	December 17, 2021		December 21, 2021											Restored
LANAO DEL NORTE	1																

REGION PROVINCE CITY /MUNICIPALITY BARANGAY		TELECOM PANY	STATUS OF COMM UNICATIO N	DATE INT ERRUPTI ON	TIME INTE RRUPTIO N	DATE RES TORATIO N	TIME RES TORATIO N	2G SITE	2G WITH COVERAG E	2G % OF COVERAG E	3G SITE COUNT	3G WITH COVERAG E	3G % OF COVERAG E	4G SITE COUNT	4G WITH COVERAG E	4G % OF COVERAG E	REMARKS
Iligan	1																
				December 17, 2021		December 21, 2021											Restored
CAMIGUIN	5																
Province-Wide	5																
		Globe	Operational			December 21, 2021											
CARAGA	3																
AGUSAN DEL NORTE	3																
Kitcharao	1																
All Barangay			Non-operational	December 16, 2021													No connection – PLDT, Globe, Smart
Jabonga	1																
All Barangay			Non-operational	December 16, 2021													No signal in mobile networks.No signal in mobile networks, w/ radio communication
Tubay	1																
All Barangay			Non-operational	December 17, 2021													
BARMM	188																
LANAO DEL SUR	80																
Province-Wide	80																
		Smart	Operational	December 16, 2021													Operational but with intermittent connectivity
		Globe	Operational	December 16, 2021													Operational but with intermittent connectivity
MAGUINDANAO	108																

REGION PROVINCE CITY /MUNICIPALITY BARANGAY		TELECOM PANY	STATUS OF COMM UNICATIO N	DATE INT ERRUPTI ON	TIME INTE RRUPTIO N	DATE RES TORATIO N	TIME RES TORATIO N	2G SITE	2G WITH COVERAG E	2G % OF COVERAG E	3G SITE COUNT	3G WITH COVERAG E	3G % OF COVERAG E	4G SITE COUNT	4G WITH COVERAG E	4G % OF COVERAG E	REMARKS
Province-Wide	108																
		Globe	Operationa l	December 17, 2021		December 18, 2021	16:00										
		Smart	Operationa l	December 17, 2021		December 18, 2021	16:00										
		Pldt	Non-operational	December 17, 2021	05:00	December 18, 2021	16:00										

STATUS OF AIRPORTS

REGION PROVINCE CITY /MUNICIPALITY BARANGAY		NAME OF AIRPORT	STATUS	STRANDED PASSENGERS	DATE REPORTED (Non-Operational)	TIME REPORTED (Non-Operational)	DATE REPORTED (Operational)	TIME REPORTED (Operational)	REMARKS
GRAND TOTAL	7			0					
MIMAROPA	3			0					
ROMBLON	1			0					
Alcantara	1			0					
		Tugdan Airport	Operational	0	15 December 2021		20 December 2021		
PALAWAN	2			0					
Busuanga	1			0					
		Francisco B Reyes Airport	Operational	0	16 December 2021	17:20	20 December 2021		
Puerto Princesa	1			0					
		Puerto Princesa International Airport	Operational	0	17 December 2021		20 December 2021		
REGION 10	2			0					
MISAMIS OCCIDENTAL	1			0					
Ozamiz	1			0					
		Ozamiz Airport	Operational	0			17 December 2021		
MISAMIS ORIENTAL	1			0					
Laguindingan	1			0					
		laguindingan Airport	Operational	0			17 December 2021		
CARAGA	2			0					
SURIGAO DEL NORTE	2			0					
Surigao City	1			0					

REGION PROVINCE CITY /MUNICIPALITY BARANGAY		NAME OF AIRPORT	STATUS	STRANDED PASSENGERS	DATE REPORTED (Non-Operational)	TIME REPORTED (Non-Operational)	DATE REPORTED (Operational)	TIME REPORTED (Operational)	REMARKS
		Surigao City Airport	Non-Operational	0					Damaged, not fully operational for disaster response operations only; no commercial flights
Del Carmen	1			0					
		Sayak Airport	Non-Operational	0					Damaged, not fully operational; for disaster response operations only; no commercial flights

STATUS OF FLIGHTS

REGION PROVINCE CITY /MUNICIPALITY BARANGAY		AIRPORT	AIRLINE	TYPE	FLIGHT NO	ROUTE	DATE CANCELLED	TIME CANCELLED	DATE RESUMED	TIME RESUMED	REMARKS
GRAND TOTAL	25										
MIMAROPA	8										
PALAWAN	8										
Puerto Princesa	8										
		Puerto Princesa City Airport	Cebu Pacific	Domestic	5J 5642	PPS-MNL	17 December 2021				
		Puerto Princesa City Airport	Air Asia	Domestic		PPS-MNL VV	17 December 2021				
			(PR) Philippine Airlines	Domestic	PR 1785 / 1786	Manila - Puerto Princesa - Manila	19 December 2021				
			(2P) PAL Express	Domestic	2P 2781 / 2782	Manila - Puerto Princesa - Manila	19 December 2021				
			(Z2) AirAsia	Domestic	Z2 432 / 433	Manila - Puerto Princesa - Manila	19 December 2021				
			(5J) Cebu Pacific	Domestic	5J 635 / 636	Manila - Puerto Princesa - Manila	19 December 2021				
			(5J) Cebu Pacific	Domestic	5J 637 / 638	Manila - Puerto Princesa - Manila	19 December 2021				
			(5J) Cebu Pacific	Domestic	5J 647 / 648	Manila - Puerto Princesa - Manila	19 December 2021				
REGION 7	3										
CEBU	3										
No breakdown	3										

REGION PROVINCE CITY /MUNICIPALITY BARANGAY		AIRPORT	AIRLINE	TYPE	FLIGHT NO	ROUTE	DATE CANCELLED	TIME CANCELLED	DATE RESUMED	TIME RESUMED	REMARKS
			5J Cebu Pacific	Domestic	5J 584	Cebu - Manila	19 December 2021				
			5J Cebu Pacific	Domestic	5J 551 / 558	Manila - Cebu - Manila	19 December 2021				
			5J Cebu Pacific	Domestic	5J 561 / 562	Manila - Cebu - Manila	19 December 2021				
REGION 10	3										
MISAMIS ORIENTAL	2										
Laguindingan	2										
			Cebu Pacific	Domestic	DG 6717/6718	CEB-CGY-CEB	18 December 2021	09:00			
			Cebu Pacific	Domestic	DG 6721/6722	CEB-CGY-CEB	18 December 2021	09:00			
MISAMIS OCCIDENTAL	1										
Ozamiz	1										
			Philippine Air Lines (PAL)	Domestic	PR 2313/2314	CEB-CGY-CEB	18 December 2021	11:30			
REGION 11	3										
DAVAO CITY	3										
No breakdown	3										
		Francisco Bangoy International Airport	PAL Express	Domestic	2P2364	Davao-Cebu	16 December 2021	14:10			
		Francisco Bangoy International Airport	Cebu Pacific	Domestic	5J597/598	Cebu-Davao-Cebu	16 December 2021	17:00			
		Francisco Bangoy International Airport	PAL Express	Domestic	2P2372/2373	Davao-Tagbilaran-Davao	16 December 2021	13:40			
CARAGA	8										
BUTUAN CITY	8										
Butuan	8										
		Bancasi Airport	Philippine Airlines	Domestic	PR2939	Butuan to Manila, Manila to Butuan	16 December 2021		17 December 2021		Flight resumed
		Bancasi Airport	Philippine Airlines	Domestic	PR2935	Butuan to Manila	16 December 2021		17 December 2021		Flight resumed
		Bancasi Airport	Philippine Airlines	Domestic	PR2362	Butuan to Cebu	16 December 2021		17 December 2021		Flight resumed

REGION PROVINCE CITY /MUNICIPALITY BARANGAY	AIRPORT	AIRLINE	TYPE	FLIGHT NO	ROUTE	DATE CANCELLED	TIME CANCELLED	DATE RESUMED	TIME RESUMED	REMARKS
	Bancasi Airport	Cebu Pacific	Domestic	5J785	Manila to Butuan	16 December 2021		17 December 2021		Flight resumed
	Bancasi Airport	Cebu Pacific	Domestic	5J786	Butuan to Manila	16 December 2021		17 December 2021		Flight resumed
	Bancasi Airport	Cebu Pacific	Domestic	DG6925	Cebu to Butuan	16 December 2021		17 December 2021		Flight resumed
	Bancasi Airport	Cebu Pacific	Domestic	DG6926	Butuan to Cebu	16 December 2021		17 December 2021		Flight resumed
	Bancasi Airport	Philippine Airlines	Domestic	PR2939	Manila to Butuan	16 December 2021		17 December 2021		Flight resumed

STATUS OF SEAPORTS

REGION PROVINCE CITY /MUNICIPALITY BARANGAY	NAME OF PORT	STATUS	DATE REPORTED (Non-Operational)	TIME REPORTED (Non-Operational)	DATE REPORTED (Operational)	TIME REPORTED (Operational)	REMARKS
GRAND TOTAL	127						
CALABARZON	5						
BATANGAS	1						
Batangas City	1						
	Batangas Port	Operational	14 December 2021	12:00	19 December 2021	11:00	
QUEZON	4						
Lucena	1						
	Dalahican Port	Operational	15 December 2021	17:00	19 December 2021	11:00	
Atimonan	1						
	Atimonan Port	Operational	15 December 2021		19 December 2021	11:00	
San Andres	1						
	San Andres Port	Operational	15 December 2021		19 December 2021	11:00	
Gumaca	1						
	Gumaca Port	Operational	15 December 2021		19 December 2021	11:00	
MIMAROPA	38						
ORIENTAL MINDORO	4						
Calapan	1						
	Calapan Port	Operational	15 December 2021	16:30	17 December 2021	20:00	
Roxas	1						
	Roxas Port	Operational	15 December 2021		17 December 2021	20:00	

REGION PROVINCE CITY /MUNICIPALITY BARANGAY		NAME OF PORT	STATUS	DATE REPORTED (Non-Operational)	TIME REPORTED (Non-Operational)	DATE REPORTED (Operational)	TIME REPORTED (Operational)	REMARKS
Bulalacao (San Pedro)	1							
		Bulalacao Port	Operational	15 December 2021		17 December 2021	20:00	
Puerto Galera	1							
		Balatero Port	Operational	15 December 2021		17 December 2021	20:00	
ROMBLON	11							
Magdiwang	1							
		Magdiwang Port	Operational	15 December 2021		18 December 2021		
Cajidiocan	1							
		Cajidiocan Port	Operational	15 December 2021		18 December 2021		
Santa Fe	1							
		Santa Fe Port	Operational	15 December 2021		18 December 2021		
San Fernando	1							
		Azagra Port	Operational	15 December 2021		18 December 2021		
Romblon	1							
		Romblon Port	Operational	15 December 2021		18 December 2021		
Odiangan	1							
		Poctoy Port	Operational	15 December 2021		18 December 2021		
San Agustin	1							
		San Agustin Port	Operational	16 December 2021		18 December 2021		
San Jose	1							
		San Jose Port	Operational	16 December 2021		18 December 2021		
Calatrava	1							
		Calatrava Port	Operational	16 December 2021		18 December 2021		
Banton (Jones)	1							
		Banton Port	Operational	15 December 2021		18 December 2021		
Concepcion	1							
		Concepcion Port	Operational	15 December 2021		18 December 2021		
MARINDUQUE	4							
Boac	1							
Cawit		Cawit Port	Operational	15 December 2021	18:00	17 December 2021	17:46	
Gasán	1							
Dos		Gasán Wharf	Operational	15 December 2021	18:00	17 December 2021	17:46	
Mogpog	1							
Balanacan		Balanacan Port	Operational	15 December 2021	18:00	17 December 2021	17:46	
Santa Cruz	1							

REGION PROVINCE CITY /MUNICIPALITY BARANGAY		NAME OF PORT	STATUS	DATE REPORTED (Non-Operational)	TIME REPORTED (Non-Operational)	DATE REPORTED (Operational)	TIME REPORTED (Operational)	REMARKS
Buyabod		Buyabod Port	Operational	15 December 2021	18:00	17 December 2021	17:46	
OCCIDENTAL MINDORO	4							
Abra de Ilog	1							
		Abra de Ilog Port	Operational	15 December 2021	20:30	17 December 2021	00:00	
San Jose	1							
		Caminawit Port	Operational	15 December 2021	20:30	17 December 2021	00:00	
Lubang	1							
		Tilik Port	Operational	15 December 2021	20:30	18 December 2021		
Looc	1							
		Agcawayan Port	Operational	15 December 2021		18 December 2021		
PALAWAN	15							
Puerto Princesa	1							
		Puerto Princesa Port	Operational	16 December 2021	08:00	18 December 2021		No Sail Policy.
El Nido (Bacuit)	2							
		El Nido Port	Operational	16 December 2021	08:00	18 December 2021		No Sail Policy.
		San Fernando Port	Operational	16 December 2021		18 December 2021		
Roxas	1							
		Roxas Port	Operational	16 December 2021	08:00	18 December 2021		No Sail Policy.
Cuyo	1							
		Cuyo Port	Operational	16 December 2021	08:00	18 December 2021		No Sail Policy.
Coron	1							
		Coron Port	Operational	16 December 2021	08:00	18 December 2021		No Sail Policy.
San Vicente	1							
		San Vicente Port	Operational	16 December 2021		18 December 2021		
Agutaya	1							
		Agutaya Port	Operational	16 December 2021		18 December 2021		
Quezon	1							
		Quezon Port	Operational	16 December 2021		18 December 2021		
Taytay	1							
		Limangcong Port	Operational	16 December 2021		18 December 2021		
Araceli	1							
		Araceli Port	Operational	16 December 2021		18 December 2021		
Narra	1							
		Narra Port	Operational	16 December 2021		18 December 2021		
Balabac	1							

REGION PROVINCE CITY /MUNICIPALITY BARANGAY		NAME OF PORT	STATUS	DATE REPORTED (Non-Operational)	TIME REPORTED (Non-Operational)	DATE REPORTED (Operational)	TIME REPORTED (Operational)	REMARKS
		Balabac Port	Operational	16 December 2021		18 December 2021		
Dumaran	1							
		Dumaran Port	Operational	16 December 2021		18 December 2021		
Culion	1							
			Operational	16 December 2021		18 December 2021		
REGION 5	23							
ALBAY	5							
Pio Duran	1							
		Pioduran Port	Operational	15 December 2021	20:00			
Tabaco	1							
		Tabaco Port	Operational	15 December 2021	20:00			
Rapu-Rapu	1							
		Rapu-Rapu Port	Operational	15 December 2021	20:00			
Legazpi	1							
		Victory Port	Operational	15 December 2021	20:00			
Bacacay	1							
		Bacacay Port	Operational	15 December 2021	20:00	18 December 2021	08:00	
SORSOGON	4							
Matnog	1							
		Matnog Port	Operational	15 December 2021	05:00			
Pilar	1							
		Pilar Port	Operational	15 December 2021	05:00	18 December 2021	08:00	
Castilla	1							
		Castilla Port	Operational	15 December 2021	11:00	18 December 2021	08:00	
Bulan	1							
		Bulan Port	Operational	15 December 2021	11:00	18 December 2021	08:00	
MASBATE	8							
Masbate City	1							
		Masbate Port	Operational	15 December 2021	11:00	18 December 2021	08:00	
Mandaon	1							
		Mandaon Port	Operational	15 December 2021	11:00	18 December 2021	08:00	
San Pascual	1							
		San Pascual	Operational	15 December 2021	11:00	18 December 2021	08:00	
Cataingan	1							
		Cataingan Port	Operational	15 December 2021	11:00	18 December 2021	08:00	

REGION PROVINCE CITY /MUNICIPALITY BARANGAY		NAME OF PORT	STATUS	DATE REPORTED (Non-Operational)	TIME REPORTED (Non-Operational)	DATE REPORTED (Operational)	TIME REPORTED (Operational)	REMARKS
San Jacinto	1							
		San Jacinto Port	Operational	15 December 2021	11:00	18 December 2021	08:00	
Placer	1							
		Placer Port	Operational	15 December 2021	11:00	18 December 2021	08:00	
Aroroy	1							
		Aroroy Port	Operational	15 December 2021	11:00	18 December 2021	08:00	
Cawayan	1							
		Cawayan Port	Operational	15 December 2021	11:00	18 December 2021	08:00	
CAMARINES SUR	2							
Pasacao	1							
		Pasacao Port	Operational	16 December 2021	20:00	18 December 2021	08:00	
Goa	1							
		Tamban Port	Operational	16 December 2021	20:00	18 December 2021	08:00	
CATANDUANES	2							
Virac	1							
		Virac Port	Operational	16 December 2021	20:00	18 December 2021	08:00	
San Andres (Caloibon)	1							
		San Andres Port	Operational	16 December 2021	20:00	18 December 2021	08:00	
CAMARINES NORTE	2							
Mercedes	1							
		Mercedes Port	Operational	16 December 2021	05:00	18 December 2021	08:00	
Jose Panganiban	1							
		Panganiban Port	Operational	16 December 2021	05:00	18 December 2021	08:00	
REGION 6	3							
AKLAN	3							
Malay	3							
		Caticlan Port	Non-Operational	15 December 2021	17:00	18 December 2021	09:00	Caticlan - Mindoro and Batangas trips are cancelled.
		Tabon Port	Non-Operational	15 December 2021	17:00	18 December 2021	09:00	Boracay-Caticlan via Tabon Port and Tambisan Port are cancelled.
		Tambisan Port	Non-Operational	15 December 2021	17:00	18 December 2021	09:00	Boracay-Caticlan via Tabon Port and Tambisan Port are cancelled.
REGION 7	44							

REGION PROVINCE CITY /MUNICIPALITY BARANGAY		NAME OF PORT	STATUS	DATE REPORTED (Non-Operational)	TIME REPORTED (Non-Operational)	DATE REPORTED (Operational)	TIME REPORTED (Operational)	REMARKS
CEBU	34							
Danao	2							
Brgy. Poblacion		Danao Port	Non-Operational	15 December 2021	11:00			Suspended
		Dunggoan Port	Non-Operational	15 December 2021	11:00			Suspended
Poro	1							
		Poro Port	Non-Operational	15 December 2021	05:00			Suspended
Santa Fe	2							
		Santa Fe Port	Non-Operational	15 December 2021	07:00			
		Santa Fe Pier	Non-Operational	15 December 2021	23:00			Suspended
Daanbantayan	4							
		Maya Port	Non-Operational	14 December 2021	22:00			
		Daanbantayan Pier	Non-Operational	15 December 2021	23:00			Suspended
		Malapascua	Non-Operational	15 December 2021	23:00			Suspended
		Daanbantayan (Maya Port)	Non-Operational	15 December 2021	23:00			Suspended
Argao	1							
		Taloot Port	Non-Operational	15 December 2021	07:00			
Dumanjug	1							
		Tangil Port	Non-Operational	15 December 2021	09:00			
Toledo	1							
		Toledo City Port	Non-Operational	15 December 2021	11:00			Suspended
San Francisco	1							
		Consuelo Port	Non-Operational	15 December 2021	05:00			Suspended
Tudela	1							
		Hagutapay Port	Non-Operational	15 December 2021	05:00			Suspended
Cebu City	4							
		Pier 1	Non-Operational	15 December 2021	11:00			Suspended; minor damages due to rammed vessels; damaged Pier 1 passenger holding area
		Pier 2	Non-Operational	15 December 2021	11:00			Suspended; minor damages due to rammed vessels
		Pier 3	Non-Operational	15 December 2021	11:00	18 December 2021	15:00	Partially operational; collapsed welcome signage at Pier 3
		Pier 4	Non-Operational	15 December 2021	11:00			Suspended

REGION PROVINCE CITY /MUNICIPALITY BARANGAY		NAME OF PORT	STATUS	DATE REPORTED (Non-Operational)	TIME REPORTED (Non-Operational)	DATE REPORTED (Operational)	TIME REPORTED (Operational)	REMARKS
Pilar	1							
		Pilar Port	Non-Operational	15 December 2021	05:00			Suspended
Cordova	1							
		Cordova Port	Non-Operational	15 December 2021	11:00			Suspended
Lapu-Lapu (Opon)	2							
		Angasil Port	Non-Operational	15 December 2021	11:00			Suspended
		Hilton Port	Non-Operational	15 December 2021	11:00			Suspended
Mandaue	3							
		Ouano Port	Non-Operational	15 December 2021	11:00			Suspended
		Looc Wharf	Non-Operational	15 December 2021	11:00			Suspended
		Labogon Wharf	Non-Operational	15 December 2021	11:00			Suspended
Tabuelan	1							
		Tabuelan Pier	Non-Operational	15 December 2021	23:00			Suspended
Tuburan	1							
		Tuburan Pier	Non-Operational	15 December 2021	23:00			Suspended
Medellin	1							
		Medellin	Non-Operational	15 December 2021	23:00			Suspended
Bogo	1							
		Polambato Pier	Non-Operational	15 December 2021	23:00			Suspended
Tabogon	1							
		Tabogon Pier	Non-Operational	15 December 2021	23:00			Suspended
Bantayan	1							
		Bantayan Pier	Non-Operational	15 December 2021	23:00			Suspended
San Remigio	1							
		Hagnaya Port	Non-Operational	15 December 2021	23:00			Suspended
Carmen	1							
		Carmen Port	Non-Operational	15 December 2021	23:00			Suspended
Madridejos	1							
		Kaongkod Pier	Non-Operational	15 December 2021	23:00			Suspended
NEGROS ORIENTAL	5							
San Jose	1							
		Port of San Jose (Tampi Port)	Non-Operational	15 December 2021	11:00			Suspended
Guihulngan	1							
		Bulado Port	Non-Operational	15 December 2021	11:00			Suspended

REGION PROVINCE CITY /MUNICIPALITY BARANGAY		NAME OF PORT	STATUS	DATE REPORTED (Non-Operational)	TIME REPORTED (Non-Operational)	DATE REPORTED (Operational)	TIME REPORTED (Operational)	REMARKS
Dumaguete	1							
		Port Of Dumaguete	Non-Operational	15 December 2021	11:00			Suspended
Zamboangita	1							
		Malatapay Wharf	Non-Operational	15 December 2021	11:00			Suspended
Basay	1							
		Capinahan Port	Non-Operational	15 December 2021	11:00			Suspended
BOHOL	5							
Jagna	1							
		Jagna Port	Operational	15 December 2021	05:00	18 December 2021	22:30	Operational
Tubigon	1							
		Port of Tubigon						Targeted to be opened on Tuesday with the following activities: - Manual operation for the collection and marine transaction operation - Temporary shelter for passengers will be set up upon clearing the debris *Data as of 20 December 2021, 6:00 AM
Getafe	1							
		Port of Getafe						
No breakdown	1							
		Port of Tapal						
Talibon	1							
		Port of Talibon						
REGION 9	4							
ZAMBOANGA DEL SUR	2							
Zamboanga City	1							
		Zamboanga International Seaport	Operational					
Pagadian	1							
		Port of Pagadian	Operational					
ZAMBOANGA DEL NORTE	2							
Dapitan	1							
Puluan		Puluan Port	Non-Operational	16 December 2021		18 December 2021	00:00	

REGION PROVINCE CITY /MUNICIPALITY BARANGAY		NAME OF PORT	STATUS	DATE REPORTED (Non-Operational)	TIME REPORTED (Non-Operational)	DATE REPORTED (Operational)	TIME REPORTED (Operational)	REMARKS
Dipolog	1							
Galas		Port of Dipolog	Non-Operational	16 December 2021		18 December 2021	00:00	
REGION 10	4							
CAMIGUIN	2							
Mambajao	1							
			Non-Operational					
No breakdown	1							
		Port of Benoni	Operational			17 December 2021		
MISAMIS ORIENTAL	1							
Cagayan de Oro	1							
			Operational			17 December 2021		
MISAMIS OCCIDENTAL	1							
Ozamiz	1							
			Operational			17 December 2021		
CARAGA	6							
BUTUAN CITY	1							
Butuan	1							
		Butuan Masao Port	Non-Operational	15 December 2021				Resumption of voyage until further notice.
SURIGAO DEL NORTE	2							
Surigao City	2							
		Surigao City Port	Non-Operational	15 December 2021				Resumption of voyage until further notice.
		Lipata Port	Non-Operational	15 December 2021				Resumption of voyage until further notice.
AGUSAN DEL NORTE	1							
Nasipit	1							
		Nasipit Port	Operational	15 December 2021		17 December 2021	22:00	
DINAGAT ISLANDS	2							
Dinagat	1							
		San Jose Port	Non-Operational	15 December 2021				Resumption of voyage until further notice.
Cagdianao	1							
		Cagdianao Port	Non-Operational	15 December 2021				

STRANDED PASSENGERS, ROLLING CARGOES, VESSELS, MBCAS

REGION PROVINCE CITY /MUNICIPALITY BARANGAY		DISTRICT	STATION	SUBSTATION	PORT/TERMINAL	PASSENGER	ROLLING CARGOES	VESSELS/BUS LINER	MBCA (MOTOR BANCA)	REMARKS
GRAND TOTAL	22					1,353	697	4	0	
MIMAROPA	3					0	0	0	0	
ORIENTAL MINDORO	3					0	0	0	0	
Calapan	1					0	0	0	0	
					Calapan Port	0	0	0	0	Calapan Port is Operational as of 17 December 2021, 08:00 PM
Roxas	1					0	0	0	0	
					Roxas Port	0	0	0	0	Roxas Port is Operational as of 17 December 2021, 08:00 PM
Bulalacao (San Pedro)	1					0	0	0	0	
					Bulalacao Port	0	0	0	0	Bulalacao Port is Operational as of 17 December 2021, 08:00 PM
REGION 6	8					0	0	0	0	
ILOILO	2					0	0	0	0	
Iloilo City	2					0	0	0	0	
Brgy. Lapuz					Lapuz Wharf	0	0	0	0	
Brgy. Concepcion					Fort San Pedro Port	0	0	0	0	
GUIMARAS	1					0	0	0	0	
Jordan	1					0	0	0	0	
Brgy. Rizal				CGSS Jordan		0	0	0	0	
AKLAN	1					0	0	0	0	
Malay	1					0	0	0	0	
Caticlan					Caticlan Jetty Port	0	0	0	0	
NEGROS OCCIDENTAL	4					0	0	0	0	
Bacolod	1					0	0	0	0	
				CGSS Bacolod	BREDCO Port, Reclamation Area	0	0	0	0	
Sagay	1					0	0	0	0	
Brgy. Old Sagay				CGSS Sagay	Feeder Port	0	0	0	0	
Escalante	1					0	0	0	0	

REGION PROVINCE CITY /MUNICIPALITY BARANGAY		DISTRICT	STATION	SUBSTATION	PORT/TERMINAL	PASSENGER	ROLLING CARGOES	VESSELS/BUS LINER	MBCA (MOTOR BANCA)	REMARKS
Purok Camia, Brgy. Old Poblacion				CGSS Escalante		0	0	0	0	
San Carlos	1					0	0	0	0	
Brgy. VI				CGSS San Carlos	Port Area	0	0	0	0	
REGION 8	7					1,010	554	4	0	
SOUTHERN LEYTE	2					459	297	3	0	
Liloan	1					265	110	3	0	
			CGS SOUTHERN LEYTE	CGSS Liloan	Liloan Port Ferry Terminal	265	110	3	0	
San Ricardo	1					194	187	0	0	
			CGS SOUTHERN LEYTE	CGSS San Ricardo	Port of San Ricardo	194	187	0	0	
NORTHERN SAMAR	4					528	253	1	0	
Allen	3					483	230	1	0	
			CGS SOUTHERN LEYTE	CGSS Allen	Port of Balwarteco	185	86	1	0	
			CGS SOUTHERN LEYTE	CGSS Allen	Port of Sta. Clara	221	105	0	0	
			CGS SOUTHERN LEYTE	CGSS Allen	Port of Dapdap	77	39	0	0	
San Isidro	1					45	23	0	0	
			CGS SOUTHERN LEYTE	CGSS San Isidro	Port of San Isidro	45	23	0	0	
LEYTE	1					23	4	0	0	
Bato	1					23	4	0	0	
			CGS WESTERN LEYTE	CGSS Bato	Port of Bato	23	4	0	0	
REGION 9	1					0	0	0	0	
ZAMBOANGA DEL SUR	1					0	0	0	0	
Zamboanga City	1					0	0	0	0	
					Zamboanga City	0	0	0	0	38 passengers from Zamboanga bound for Manila resumed travel as of reporting date 18 December 2021, 2:00 PM
REGION 10	1					20	0	0	0	
MISAMIS ORIENTAL	1					20	0	0	0	
Cagayan de Oro	1					20	0	0	0	

REGION PROVINCE CITY /MUNICIPALITY BARANGAY		DISTRICT	STATION	SUBSTATION	PORT/TERMINAL	PASSENGER	ROLLING CARGOES	VESSELS/BUS LINER	MBCA (MOTOR BANCA)	REMARKS
					Baseport Cagayan de Oro City	20	0	0	0	
CARAGA	2					323	143	0	0	
AGUSAN DEL NORTE	1					25	0	0	0	
Nasipit	1					25	0	0	0	
Talisay					Nasipit Port	25	0	0	0	- All passengers had already left for Cebu on 18 December 2021,8:00AM - Port already operational. - PPA will provide food/dinner and will also coordinate with Nasipit MDRRMO for their transfer to the designated evacuation center as the port is a high risk place for storm surge.
SURIGAO DEL NORTE	1					298	143	0	0	
Surigao City	1					298	143	0	0	
Lipata					Lipata	298	143	0	0	Stranded vehicles & passengers outside Lipata Port reported as of December 16, 2021 (10:00 AM): 143 rolling cargos and 298 passengers including drivers

DAMAGED HOUSES

REGION PROVINCE CITY/ MUNICIPALITY BARANGAY	NO. OF DAMAGED HOUSES			AMOUNT (PHP)	REMARKS
	TOTALLY	PARTIALLY	GRAND TOTAL		
GRAND TOTAL	148,695	330,258	478,953	29,209,218	
MIMAROPA	12,226	25,345	37,571	1,292,000	
OCCIDENTAL MINDORO	0	1	1	0	

REGION PROVINCE CITY/ MUNICIPALITY BARANGAY	NO. OF DAMAGED HOUSES			AMOUNT (PHP)	REMARKS
	TOTALLY	PARTIALLY	GRAND TOTAL		
San Jose	0	1	1	0	
Bugbog	0	1	1	0	
ORIENTAL MINDORO	2	0	2	0	
Naujan	2	0	2	0	
San Andres	2	0	2	0	
PALAWAN	12,224	25,344	37,568	1,292,000	
San Vicente	0	1	1	0	
Sitio Panindigan, Poblacion	0	1	1	0	Damaged due to an uprooted tree
Linapacan	18	123	141	1,292,000	
Nangalao	1	42	43	240,000	Cost of damage is reported by MDRRMO Linapacan
Barangonan	1	42	43	240,000	Cost of damage is reported by MDRRMO Linapacan
San Miguel	16	39	55	812,000	Cost of damage is reported by MDRRMO Linapacan
Cuyo	35	593	628	0	
No breakdown	35	593	628	0	
Aborlan	10	13	23	0	
No breakdown	10	13	23	0	
Dumaran	538	998	1,536	0	
No breakdown	538	998	1,536	0	
Puerto Princesa	1,598	8,041	9,639	0	
No breakdown	1,598	8,041	9,639	0	
Taytay	10,024	15,035	25,059	0	
No breakdown	10,024	15,035	25,059	0	
Narra	1	3	4	0	
No breakdown	1	3	4	0	
Kalayaan	0	65	65	0	
No breakdown	0	65	65	0	
Brookes Point	0	19	19	0	
No breakdown	0	19	19	0	
Agutaya	0	450	450	0	
No breakdown	0	450	450	0	
Busuanga	0	3	3	0	
Salvacion	0	1	1	0	
Sto Nino	0	1	1	0	
Buluang	0	1	1	0	

REGION PROVINCE CITY/ MUNICIPALITY BARANGAY	NO. OF DAMAGED HOUSES			AMOUNT (PHP)	REMARKS
	TOTALLY	PARTIALLY	GRAND TOTAL		
REGION 6	62,687	182,230	244,917	0	
AKLAN	15	97	112	0	
New Washington	6	70	76	0	
	6	70	76	0	
Madalag	1	2	3	0	
	1	2	3	0	
Libacao	8	24	32	0	
	8	24	32	0	
Buruanga	0	1	1	0	
	0	1	1	0	
ANTIQUE	1,126	5,676	6,802	0	
Belison	5	712	717	0	
	5	712	717	0	
Bugasong	2	0	2	0	
	2	0	2	0	
Caluya	0	4	4	0	
	0	4	4	0	
Culasi	727	37	764	0	
	727	37	764	0	
Hamtic	193	2,308	2,501	0	
	193	2,308	2,501	0	
Lua-an	21	118	139	0	
	21	118	139	0	
San Jose de Buenavista	36	705	741	0	
	36	705	741	0	
San Remigio	16	1,187	1,203	0	
	16	1,187	1,203	0	
Sibalom	47	549	596	0	
	47	549	596	0	
Tibiao	79	56	135	0	
	79	56	135	0	
CAPIZ	0	30	30	0	
Dao	0	30	30	0	
	0	30	30	0	

REGION PROVINCE CITY/ MUNICIPALITY BARANGAY	NO. OF DAMAGED HOUSES			AMOUNT (PHP)	REMARKS
	TOTALLY	PARTIALLY	GRAND TOTAL		
GUIMARAS	117	1,450	1,567	0	
Buenavista	90	1,350	1,440	0	
	90	1,350	1,440	0	
San Lorenzo	27	100	127	0	
	27	100	127	0	
ILOILO	743	33,349	34,092	0	
Guimbal	83	998	1,081	0	
	83	998	1,081	0	
Igaras	48	373	421	0	
	48	373	421	0	
Miagao	18	536	554	0	
	18	536	554	0	
Oton	0	3	3	0	
	0	3	3	0	
Alimodian	6	3	9	0	
	6	3	9	0	
Leganes	61	1,738	1,799	0	
	61	1,738	1,799	0	
Leon	30	338	368	0	
	30	338	368	0	
Santa Barbara	3	57	60	0	
	3	57	60	0	
Zarraga	46	2,630	2,676	0	
	46	2,630	2,676	0	
Badianan	4	468	472	0	
	4	468	472	0	
Cabatuan	1	2	3	0	
	1	2	3	0	
Janiuay	22	493	515	0	
	22	493	515	0	
Lambunao	0	2,023	2,023	0	
	0	2,023	2,023	0	
Maasin	7	183	190	0	
	7	183	190	0	

REGION PROVINCE CITY/ MUNICIPALITY BARANGAY	NO. OF DAMAGED HOUSES			AMOUNT (PHP)	REMARKS
	TOTALLY	PARTIALLY	GRAND TOTAL		
Pototan	3	74	77	0	
	3	74	77	0	
Banate	14	1,647	1,661	0	
	14	1,647	1,661	0	
Barotac Nuevo	84	3,134	3,218	0	
	84	3,134	3,218	0	
Dingle	0	12	12	0	
	0	12	12	0	
Dueñas	1	20	21	0	
	1	20	21	0	
Dumangas	201	6,223	6,424	0	
	201	6,223	6,424	0	
Passi	1	1	2	0	
	1	1	2	0	
San Enrique	2	0	2	0	
	2	0	2	0	
Barotac Viejo	20	899	919	0	
	20	899	919	0	
Concepcion	6	245	251	0	
	6	245	251	0	
Lemery	21	763	784	0	
	21	763	784	0	
Sara	61	10,486	10,547	0	
	61	10,486	10,547	0	
NEGROS OCCIDENTAL	60,686	141,628	202,314	0	
Salvador Benedicto	296	2,653	2,949	0	
	296	2,653	2,949	0	
Cadiz	3	10	13	0	
	3	10	13	0	
Manapla	121	2,100	2,221	0	
	121	2,100	2,221	0	
No breakdown	316	9,647	9,963	0	
	316	9,647	9,963	0	
Talisay	3	40	43	0	

REGION PROVINCE CITY/ MUNICIPALITY BARANGAY	NO. OF DAMAGED HOUSES			AMOUNT (PHP)	REMARKS
	TOTALLY	PARTIALLY	GRAND TOTAL		
	3	40	43	0	
Bago	10,089	1,526	11,615	0	
	10,089	1,526	11,615	0	
La Carlota	1,130	9,314	10,444	0	
	1,130	9,314	10,444	0	
Pontevedra	321	1,445	1,766	0	
	321	1,445	1,766	0	
Pulupandan	203	1,453	1,656	0	
	203	1,453	1,656	0	
Valladolid	641	6,171	6,812	0	
	641	6,171	6,812	0	
Binalbagan	3,162	12,373	15,535	0	
	3,162	12,373	15,535	0	
Himamaylan	13,111	8,737	21,848	0	
	13,111	8,737	21,848	0	
Hinigaran	2,115	12,205	14,320	0	
	2,115	12,205	14,320	0	
La Castellana	3,595	10,304	13,899	0	
	3,595	10,304	13,899	0	
Moises Padilla (Magallon)	887	5,645	6,532	0	
	887	5,645	6,532	0	
Candoni	1,127	5,293	6,420	0	
	1,127	5,293	6,420	0	
Cauayan	3,479	8,971	12,450	0	
	3,479	8,971	12,450	0	
Hinoba-an (Asia)	1,663	6,891	8,554	0	
	1,663	6,891	8,554	0	
Ilog	10,366	4,138	14,504	0	
	10,366	4,138	14,504	0	
Kabankalan	4,639	14,742	19,381	0	
	4,639	14,742	19,381	0	
Sipalay	2,841	11,364	14,205	0	
	2,841	11,364	14,205	0	
Bacolod	578	6,606	7,184	0	

REGION PROVINCE CITY/ MUNICIPALITY BARANGAY	NO. OF DAMAGED HOUSES			AMOUNT (PHP)	REMARKS
	TOTALLY	PARTIALLY	GRAND TOTAL		
	578	6,606	7,184	0	
REGION 7	20,675	21,452	42,127	0	
BOHOL	16,812	5,006	21,818	0	
Lila	119	832	951	0	
	119	832	951	0	Source: DSWD DROMIC Report No. 16 on TY 'Odette' as of 22 December 2021, 6:00 PM
Ubay	16,693	4,174	20,867	0	
	16,693	4,174	20,867	0	Source: MDRRMO Ubay
CEBU	135	3,391	3,526	0	
Alegria	106	150	256	0	
	106	150	256	0	Source: DSWD DROMIC Report No. 16 on TY 'Odette' as of 22 December 2021, 6:00 PM
Catmon	9	94	103	0	
	9	94	103	0	Source: DSWD DROMIC Report No. 16 on TY 'Odette' as of 22 December 2021, 6:00 PM
Cebu City	0	2,010	2,010	0	
	0	2,010	2,010	0	Houses were reported damaged in 11 barangays of Cebu City. Source: CDRRMO Cebu
Alcoy	20	1,137	1,157	0	
	20	1,137	1,157	0	Source: MDRRMO Alcoy
NEGROS ORIENTAL	3,728	13,055	16,783	0	
Mabinay	3,329	10,016	13,345	0	
	3,329	10,016	13,345	0	Source: PDRRMO Negros Oriental
Bindoy (Payabon)	127	489	616	0	
	127	489	616	0	Source: PDRRMO Negros Oriental
Canlaon	272	1,548	1,820	0	
	272	1,548	1,820	0	Source: PDRRMO Negros Oriental
Bayawan (Tulong)	0	1,002	1,002	0	
	0	1,002	1,002	0	Houses were reported damaged in Bayawan City Source: PDRRMO Negros Oriental
REGION 8	44,114	78,440	122,554	0	
SOUTHERN LEYTE	27,225	25,238	52,463	0	
Silago	206	1,971	2,177	0	
	206	1,971	2,177	0	
Liloan	1,957	2,899	4,856	0	
	1,957	2,899	4,856	0	

REGION PROVINCE CITY/ MUNICIPALITY BARANGAY	NO. OF DAMAGED HOUSES			AMOUNT (PHP)	REMARKS
	TOTALLY	PARTIALLY	GRAND TOTAL		
Malitbog	4,869	244	5,113	0	
	4,869	244	5,113	0	
Padre Burgos	1,210	1,623	2,833	0	
	1,210	1,623	2,833	0	Decrease in the number of totally damaged houses from 2151 to 1210 based on the submitted validated report of the LGU and PDO assigned in the province
San Francisco	3,430	70	3,500	0	
	3,430	70	3,500	0	
Anahawan	263	1,297	1,560	0	
	263	1,297	1,560	0	
Sogod	2,312	3,212	5,524	0	
	2,312	3,212	5,524	0	
Pintuyan	2,709	291	3,000	0	
	2,709	291	3,000	0	
San Ricardo	1,778	684	2,462	0	
	1,778	684	2,462	0	
Tomas Oppus	2,393	1,852	4,245	0	
	2,393	1,852	4,245	0	
San Juan (Cabalian)	2,346	1,432	3,778	0	
	2,346	1,432	3,778	0	
Libagon	891	1,819	2,710	0	
	891	1,819	2,710	0	
Saint Bernard	1,223	3,593	4,816	0	
	1,223	3,593	4,816	0	
Bontoc	1,638	4,251	5,889	0	
	1,638	4,251	5,889	0	
EASTERN SAMAR	62	401	463	0	
Hernani	21	130	151	0	
	21	130	151	0	
Balangiga	0	99	99	0	
	0	99	99	0	
Giporlos	26	112	138	0	
	26	112	138	0	
Sulat	4	42	46	0	
	4	42	46	0	

REGION PROVINCE CITY/ MUNICIPALITY BARANGAY	NO. OF DAMAGED HOUSES			AMOUNT (PHP)	REMARKS
	TOTALLY	PARTIALLY	GRAND TOTAL		
Guiuan	0	2	2	0	
	0	2	2	0	
Balangkayan	11	16	27	0	
	11	16	27	0	
LEYTE	16,827	52,801	69,628	0	
Dulag	174	973	1,147	0	
	174	973	1,147	0	
Leyte	2	174	176	0	
	2	174	176	0	
Ormoc	39	388	427	0	
	39	388	427	0	
Abuyog	869	4,302	5,171	0	
	869	4,302	5,171	0	
Bato	6,561	3,849	10,410	0	
	6,561	3,849	10,410	0	
Baybay	501	8,515	9,016	0	
	501	8,515	9,016	0	
Hilongos	5,094	11,317	16,411	0	
	5,094	11,317	16,411	0	
Hindang	810	2,354	3,164	0	
	810	2,354	3,164	0	
Inopacan	513	4,387	4,900	0	
	513	4,387	4,900	0	
Javier (Bugho)	71	3,405	3,476	0	
	71	3,405	3,476	0	
Mahaplag	564	4,743	5,307	0	
	564	4,743	5,307	0	
Matalom	1,585	6,010	7,595	0	
	1,585	6,010	7,595	0	
Alangalang	2	44	46	0	
	2	44	46	0	
Palo	10	358	368	0	
	10	358	368	0	
MacArthur	8	0	8	0	

REGION PROVINCE CITY/ MUNICIPALITY BARANGAY	NO. OF DAMAGED HOUSES			AMOUNT (PHP)	REMARKS
	TOTALLY	PARTIALLY	GRAND TOTAL		
	8	0	8	0	
Mayorga	23	1,752	1,775	0	
	23	1,752	1,775	0	
Santa Fe	1	230	231	0	
	1	230	231	0	
REGION 9	0	10	10	0	
ZAMBOANGA DEL NORTE	0	10	10	0	
Dipolog	0	10	10	0	
Olingan	0	10	10	0	
REGION 10	510	2,940	3,450	27,467,218	
MISAMIS ORIENTAL	206	1,551	1,757	4,304,218	
Tagoloan	2	2	4	0	
	2	2	4	0	
Gingoog	36	477	513	0	
	36	477	513	0	
Jasaan	50	262	312	0	
	50	262	312	0	
Lagonglong	16	93	109	0	
	16	93	109	0	
Libertad	0	7	7	0	
	0	7	7	0	
Magsaysay (Linugos)	7	26	33	0	
	7	26	33	0	
Salay	2	27	29	0	
	2	27	29	0	
Sugbongcogon	1	46	47	0	
	1	46	47	0	
Villanueva	0	3	3	0	
	0	3	3	0	
Balingasag	13	49	62	0	
	13	49	62	0	
Talisayan	30	438	468	1,362,330	
	30	438	468	1,362,330	
Cagayan de Oro	49	121	170	2,941,888	

REGION PROVINCE CITY/ MUNICIPALITY BARANGAY	NO. OF DAMAGED HOUSES			AMOUNT (PHP)	REMARKS
	TOTALLY	PARTIALLY	GRAND TOTAL		
	49	121	170	2,941,888	
BUKIDNON	57	39	96	21,987,500	
Valencia	24	2	26	1,634,500	
	24	2	26	1,634,500	
Cabanglasan	0	5	5	0	
	0	5	5	0	
San Fernando	0	0	0	12,000	
	0	0	0	12,000	
Malitbog	33	32	65	20,341,000	
	33	32	65	20,341,000	
CAMIGUIN	232	1,288	1,520	0	
No breakdown	232	1,288	1,520	0	
	232	1,288	1,520	0	
LANAO DEL NORTE	6	38	44	405,500	
Matungao	0	3	3	17,500	
	0	3	3	17,500	
Iligan	0	10	10	0	
	0	10	10	0	
Bacolod	6	9	15	199,000	
	6	9	15	199,000	
Maigo	0	6	6	60,000	
	0	6	6	60,000	
Kauswagan	0	4	4	75,000	
	0	4	4	75,000	
Kolambugan	0	6	6	54,000	
	0	6	6	54,000	
MISAMIS OCCIDENTAL	9	24	33	770,000	
Lopez Jaena	1	8	9	150,000	
	1	8	9	150,000	
Aloran	0	4	4	20,000	
	0	4	4	20,000	
Oroquieta	5	5	10	600,000	
	5	5	10	600,000	
Ozamiz	3	7	10	0	

REGION PROVINCE CITY/ MUNICIPALITY BARANGAY	NO. OF DAMAGED HOUSES			AMOUNT (PHP)	REMARKS
	TOTALLY	PARTIALLY	GRAND TOTAL		
	3	7	10	0	costs to be determined
REGION 11	2	0	2	0	
DAVAO CITY	2	0	2	0	
No breakdown	2	0	2	0	
Brgy Matina Crossing	2	0	2	0	Damaged due to rain-induced landslide
REGION 12	1	0	1	0	
COTABATO	1	0	1	0	
Pikit	1	0	1	0	
Inug-ug	1	0	1	0	Houses are made of light materials.
CARAGA	8,472	19,776	28,248	0	
BUTUAN CITY	27	27	54	0	
Butuan	27	27	54	0	
	27	27	54	0	
AGUSAN DEL NORTE	898	4,666	5,564	0	
Carmen	3	3	6	0	
Brgy. Pob	3	3	6	0	
Jabonga	287	1,313	1,600	0	
	287	1,313	1,600	0	
Kitcharao	608	3,350	3,958	0	
	608	3,350	3,958	0	
SURIGAO DEL SUR	85	1,423	1,508	0	
Barobo	25	196	221	0	
	25	196	221	0	
Carmen	12	753	765	0	
	12	753	765	0	
Liangá	16	244	260	0	
	16	244	260	0	
San Miguel	1	2	3	0	
	1	2	3	0	
Tago	31	228	259	0	
	31	228	259	0	
AGUSAN DEL SUR	36	32	68	0	
Bayugan	3	8	11	0	
	3	8	11	0	

REGION PROVINCE CITY/ MUNICIPALITY BARANGAY	NO. OF DAMAGED HOUSES			AMOUNT (PHP)	REMARKS
	TOTALLY	PARTIALLY	GRAND TOTAL		
Sibagat	30	24	54	0	
	30	24	54	0	
Trento	3	0	3	0	
	3	0	3	0	
SURIGAO DEL NORTE	7,426	13,628	21,054	0	
Bacuag	1,295	1,709	3,004	0	
	1,295	1,709	3,004	0	
Claver	51	1,181	1,232	0	
	51	1,181	1,232	0	
Malimono	503	2,183	2,686	0	
	503	2,183	2,686	0	
Pilar	2,102	839	2,941	0	
	2,102	839	2,941	0	
Placer	1,488	4,699	6,187	0	
	1,488	4,699	6,187	0	
Santa Monica (Sapao)	1,610	808	2,418	0	
	1,610	808	2,418	0	
Tubod	377	2,209	2,586	0	
	377	2,209	2,586	0	
BARMM	8	65	73	450,000	
LANAO DEL SUR	8	65	73	450,000	
Bubong	3	55	58	0	
36	3	55	58	0	
Ditsaan-Ramain	5	10	15	450,000	
	5	10	15	450,000	

DAMAGE TO AGRICULTURE

REGION PROVINCE CITY /MUNICIPALITY BARANGAY		CLASSIFICATION	TYPE	UNIT	QUANTITY	TOTAL COST(PHP)	REMARKS
GRAND TOTAL	325				1,284,950.2175	3,963,676,507.17	
CALABARZON	2				28,480	514,600	

REGION PROVINCE CITY /MUNICIPALITY BARANGAY		CLASSIFICATION	TYPE	UNIT	QUANTITY	TOTAL COST(PHP)	REMARKS
QUEZON	2				28,480	514,600	
Sampaloc	1				4,000	25,000	
Bayongon		Fisheries	Aquaculture - Tilapia	Piece or Number	4,000	25,000	10x10 fish pen overflowed and damaged by strong wind
Calauag	1				24,480	489,600	
Villa San Isidro		Fisheries	Aquaculture - Seaweed Farm		24,480	489,600	Washed-out
MIMAROPA	39				21,000.65	1,008,521,930.27	
PALAWAN	20				19,262	1,005,721,932.29	
Linapacan	1				6	135,000	
Nangalao		Infrastructure/ Equipment	motor banca	Piece or Number	6	135,000	Four (4) totally and two (2) partially damaged motor banca.
Aborlan	1				1,368	32,679,219.05	
		Crops	rice	Hectares	1,368	32,679,219.05	
El Nido (Bacuit)	1				329	3,416,495.24	
		Crops	rice	Hectares	329	3,416,495.24	
Puerto Princesa	1				203	1,548,088	
		Crops	rice	Hectares	203	1,548,088	
Roxas	2				3,247	76,147,420	
		Crops	rice	Hectares	3,167	72,988,000	
		Crops	corn	Hectares	80	3,159,420	
San Vicente	1				1,149	31,087,040	
		Crops	rice	Hectares	1,149	31,087,040	
Taytay	1				93	947,670	
		Crops	corn	Hectares	93	947,670	
Narra	2				11,690	473,856,000	
		Crops	corn	Hectares	290	5,220,000	
		Crops	rice	Hectares	11,400	468,636,000	
Cuyo	1				32	0	
		Infrastructure/ Equipment	motor banca	Piece or Number	32	0	
Busuanga	2				2	0	
Cheey		Infrastructure/ Equipment	motor banca	Piece or Number	1	0	Partially damaged
Maglambay		Infrastructure/ Equipment	motor banca	Piece or Number	1	0	Totally damaged
Agutaya	1				50	0	
		Infrastructure/ Equipment	motor banca	Piece or Number	50	0	

REGION PROVINCE CITY /MUNICIPALITY BARANGAY		CLASSIFICATION	TYPE	UNIT	QUANTITY	TOTAL COST(PHP)	REMARKS
No breakdown	6				1,093	385,905,000	
		Fisheries	bangus		0	5,000,000	
		Fisheries	shrimp		0	5,000,000	
		Fisheries	seaweeds	Piece or Number	1,093	11,920,000	Pandan Multi-Purpose Cooperative - 18 operators affected
		Infrastructure/ Equipment	property/equipment for fisheries		0	8,460,000	8 damaged aquafarms, cages, and other damaged structures; 8 operators affected
		Infrastructure/ Equipment	property/equipment for fisheries		0	15,000,000	Municipal bancas
		Infrastructure/ Equipment	property/equipment for fisheries		0	340,525,000	Municipal and commercial bancas, fishing gears, and equipment; 20,566 operators affected
ORIENTAL MINDORO	15				691.19	2,489,997.98	
Naujan	9				580.74	1,728,916.67	
		Crops	rice	Hectares	579	1,253,266.67	
		HVC	pole sitao	Hectares	0.17	29,750	4 farmers affected
		HVC	eggplant	Hectares	0.56	86,240	6 farmers affected
		HVC	okra	Hectares	0.38	182,400	5 farmers affected
		HVC	squash	Hectares	0.13	2,010	2 farmers affected
		HVC	tomato	Hectares	0.1	37,500	2 farmers affected
		HVC	ampalaya	Hectares	0.2	112,000	2 farmers affected
		HVC	upo	Hectares	0.1	15,750	1 farmer affected
		HVC	pechay	Hectares	0.1	10,000	2 farmers affected
Pinamalayan	4				110.45	621,081.31	
		Crops	rice	Hectares	42	87,315.56	
Banilad		Infrastructure/ Equipment	property/equipment for fisheries		0	8,000	1 unit of fish aggregating device; 1 fisherfolk affected
Pili		Infrastructure/ Equipment	property/equipment for fisheries		0	25,000	1 totally damaged motorized banca/boat; 1 fisherfolk affected
		Crops	rice	Hectares	68.45	500,765.75	37 farmers affected
Baco	1				0	40,000	
San Andres		Infrastructure/ Equipment	property/equipment for fisheries		0	40,000	1 totally damaged motorized banca/boat; 1 fisherfolk affected
Roxas	1				0	100,000	

REGION PROVINCE CITY /MUNICIPALITY BARANGAY		CLASSIFICATION	TYPE	UNIT	QUANTITY	TOTAL COST(PHP)	REMARKS
Dangay		Infrastructure/ Equipment	property/equipment for fisheries		0	100,000	2 totally damaged motorized banca/boat; 2 fisherfolks affected
OCCIDENTAL MINDORO	4				1,047.46	310,000	
San Jose	1				0	95,000	
		Fisheries	seaweeds		0	95,000	
Magsaysay	1				0	15,000	
		Fisheries	seaweeds		0	15,000	
Sablayan	1				200.7	120,000	
		Infrastructure/ Equipment	irrigation	Hectares	200.7	120,000	Amnay RIS (Patrick Area)
Santa Cruz	1				846.76	80,000	
		Infrastructure/ Equipment	irrigation	Hectares	846.76	80,000	Pagbahay RIS
REGION 5	4				185	1,017,475	
ALBAY	1				125	640,500	
No breakdown	1				125	640,500	
		Fisheries		fisherfolks	125	640,500	
CAMARINES SUR	1				16	211,300	
No breakdown	1				16	211,300	
		Fisheries		fisherfolks	16	211,300	
MASBATE	1				1	20,000	
No breakdown	1				1	20,000	
		Fisheries		fisherfolks	1	20,000	
SORSOGON	1				43	145,675	
No breakdown	1				43	145,675	
		Fisheries		fisherfolks	43	145,675	
REGION 6	146				1,222,114.41	1,817,085,048.79	
AKLAN	9				887.62	9,918,255.29	
Altavas	2				43.75	2,313,010	
		Crops	rice	Hectares	14.25	53,010	
		HVC		Hectares	29.5	2,260,000	
Lezo	1				170	1,651,200	
		Crops	rice	Hectares	170	1,651,200	
Malinao	1				134.76	538,107.06	
		Crops	rice	Hectares	134.76	538,107.06	
New Washington	1				54.55	2,443,840	

REGION PROVINCE CITY /MUNICIPALITY BARANGAY		CLASSIFICATION	TYPE	UNIT	QUANTITY	TOTAL COST(PHP)	REMARKS
		Crops	rice	Hectares	54.55	2,443,840	
Batan	1				393.5	1,810,416.67	
		Crops	rice	Hectares	393.5	1,810,416.67	
Libacao	1				56.14	575,909.54	
		Crops	rice	Hectares	56.14	575,909.54	
Madalag	1				19.69	100,029.82	
		Crops	rice	Hectares	19.69	100,029.82	
Malay	1				15.23	485,742.2	
		Crops	rice	Hectares	15.23	485,742.2	
ANTIQUE	21				1,142.79	36,490,502.32	
Barbaza	2				82.8	3,306,716	
		Crops	rice	Hectares	54.8	957,216	
		HVC		Hectares	28	2,349,500	
San Remigio	1				54.9	839,945.6	
		Crops	rice	Hectares	54.9	839,945.6	
Valderrama	2				30.42	1,388,250	
		Crops	rice	Hectares	22.5	497,250	
		HVC		Hectares	7.92	891,000	
Tibiao	2				52.45	1,292,990	
		Crops	rice	Hectares	48.45	1,188,990	
		Crops	corn	Hectares	4	104,000	
Belison	1				16	474,400	
		Crops	rice	Hectares	16	474,400	
Sebaste	2				56.85	9,149,649.74	
		Crops	rice	Hectares	50.7	1,174,649.74	
		HVC		Hectares	6.15	7,975,000	
Patnongon	1				50	585,000	
		Crops	rice	Hectares	50	585,000	
San Jose de Buenavista	1				210	7,020,000	
		Crops	rice	Hectares	210	7,020,000	
Culasi	2				69.14	1,921,824.8	
		Crops	rice	Hectares	65.14	1,706,784.8	
		Crops	corn	Hectares	4	215,040	
Sibalom	1				56	1,619,800	
		Crops	rice	Hectares	56	1,619,800	

REGION PROVINCE CITY /MUNICIPALITY BARANGAY		CLASSIFICATION	TYPE	UNIT	QUANTITY	TOTAL COST(PHP)	REMARKS
Pandan	2				8.05	273,075.21	
		Crops	rice	Hectares	4.52	84,575.21	
		HVC		Hectares	3.53	188,500	
Laua-an	1				4.23	74,448	
		Crops	rice	Hectares	4.23	74,448	
Anini-y	1				14.75	273,682.97	
		Crops	rice	Hectares	14.75	273,682.97	
Tobias Fornier (Dao)	1				98.2	3,863,720	
		Crops	rice	Hectares	98.2	3,863,720	
Bugasong	1				339	4,407,000	
		Crops	rice	Hectares	339	4,407,000	
CAPIZ	10				9,130.75	130,130,166	
Sigma	1				2,699	21,667,080	
		Crops	rice	Hectares	2,699	21,667,080	
Panitan	1				735.9	12,245,376	
		Crops	rice	Hectares	735.9	12,245,376	
Ivisan	1				68.7	1,442,700	
		Crops	rice	Hectares	68.7	1,442,700	
Dao	1				2,243	3,858,600	
		Crops	rice	Hectares	2,243	3,858,600	
Pontevedra	1				635.25	4,075,500	
		Crops	rice	Hectares	635.25	4,075,500	
Roxas City	1				294	819,000	
		Crops	rice	Hectares	294	819,000	
Dumalag	1				711	27,835,650	
		Crops	rice	Hectares	711	27,835,650	
Jamindan	1				965.4	37,071,360	
		Crops	rice	Hectares	965.4	37,071,360	
Pilar	1				215	4,515,000	
		Crops	rice	Hectares	215	4,515,000	
Maayon	1				563.5	16,599,900	
		Crops	rice	Hectares	563.5	16,599,900	
ILOILO	41				18,176.64	419,497,420.81	
Zarraga	1				536.4	11,705,960	
		Crops	rice	Hectares	536.4	11,705,960	

REGION PROVINCE CITY /MUNICIPALITY BARANGAY		CLASSIFICATION	TYPE	UNIT	QUANTITY	TOTAL COST(PHP)	REMARKS
Estancia	2				227.53	7,783,758.8	
		Crops	rice	Hectares	92.53	3,698,878.7	
		Crops	corn	Hectares	135	4,084,880.1	
Lemery	2				5,346.1	81,747,803.44	
		Crops	rice	Hectares	2,978.6	38,180,922	
		Crops	corn	Hectares	2,367.5	43,566,881.44	
Batad	2				524.71	21,142,431.2	
		Crops	rice	Hectares	233.41	7,771,761.2	
		Crops	corn	Hectares	291.3	13,370,670	
Dingle	2				379	8,639,480.76	
		Crops	rice	Hectares	368.5	8,479,978	
		Crops	corn	Hectares	10.5	159,502.76	
Anilao	1				700	15,213,277.2	
		Crops	rice	Hectares	700	15,213,277.2	
San Enrique	2				196.25	4,355,800.2	
		Crops	rice	Hectares	90.95	3,021,093.77	
		Crops	corn	Hectares	105.3	1,334,706.43	
Banate	2				209.78	9,187,015.61	
		Crops	rice	Hectares	159	7,035,750	
		Crops	corn	Hectares	50.78	2,151,265.61	
Maasin	1				205.25	6,709,942.5	
		Crops	rice	Hectares	205.25	6,709,942.5	
San Rafael	2				190.5	7,977,451.71	
		Crops	rice	Hectares	69	2,247,120	
		Crops	corn	Hectares	121.5	5,730,331.71	
Leganes	1				61.2	669,907.5	
		Crops	rice	Hectares	61.2	669,907.5	
Leon	1				145.92	3,763,610.84	
		Crops	rice	Hectares	145.92	3,763,610.84	
Concepcion	2				781.55	7,861,140	
		Crops	rice	Hectares	529.55	5,719,140	
		Crops	corn	Hectares	252	2,142,000	
Carles	2				398.25	8,347,337.5	
		Crops	rice	Hectares	392.75	8,244,487.5	
		Crops	corn	Hectares	5.5	102,850	

REGION PROVINCE CITY /MUNICIPALITY BARANGAY		CLASSIFICATION	TYPE	UNIT	QUANTITY	TOTAL COST(PHP)	REMARKS
Oton	1				1,722.25	16,893,152.5	
		Crops	rice	Hectares	1,722.25	16,893,152.5	
Cabatuan	1				155.55	6,045,067.5	
		Crops	rice	Hectares	155.55	6,045,067.5	
Dueñas	1				1,021.5	12,503,160	
		Crops	rice	Hectares	1,021.5	12,503,160	
San Miguel	1				259.1	14,374,816.25	
		Crops	rice	Hectares	259.1	14,374,816.25	
Santa Barbara	1				881.9	21,165,600	
		Crops	rice	Hectares	881.9	21,165,600	
Badiangan	1				924.98	15,303,334.8	
		Crops	rice	Hectares	924.98	15,303,334.8	
Calinog	1				18.5	673,030	
		Crops	corn	Hectares	18.5	673,030	
Ajuy	1				473.1	36,084,150	
		Crops	corn	Hectares	473.1	36,084,150	
Igbaras	1				4.5	45,360	
		Crops	corn	Hectares	4.5	45,360	
Barotac Viejo	1				820.22	52,010,150.2	
		Crops	corn	Hectares	820.22	52,010,150.2	
Guimbal	1				8.4	68,125.84	
		Crops	corn	Hectares	8.4	68,125.84	
Janiuay	1				47.25	2,124,150	
		Crops	corn	Hectares	47.25	2,124,150	
Lambunao	1				34	582,892.31	
		Crops	corn	Hectares	34	582,892.31	
Passi	1				52.25	1,705,440	
		Crops	corn	Hectares	52.25	1,705,440	
San Dionisio	1				424.7	7,746,004.87	
		Crops	corn	Hectares	424.7	7,746,004.87	
Sara	1				1,174.7	24,695,931.88	
		Crops	corn	Hectares	1,174.7	24,695,931.88	
Balasan	1				236.1	7,869,187.4	
		Crops	corn	Hectares	236.1	7,869,187.4	
Dumangas	1				15.2	4,502,950	

REGION PROVINCE CITY /MUNICIPALITY BARANGAY		CLASSIFICATION	TYPE	UNIT	QUANTITY	TOTAL COST(PHP)	REMARKS
		HVC		Hectares	15.2	4,502,950	
NEGROS OCCIDENTAL	64				1,192,774.61	1,220,868,704.37	
Valladolid	3				137,818.89	38,712,070.8	
		Crops	rice	Hectares	303.89	7,810,408.8	
		Livestock		Piece or Number	137,503	20,636,662	
		Infrastructure/ Equipment		Piece or Number	12	10,265,000	
San Enrique	3				11,561.27	5,614,890	
		Crops	rice	Hectares	59.27	1,029,890	
		Livestock		Piece or Number	11,500	1,725,000	
		Infrastructure/ Equipment		Piece or Number	2	2,860,000	
Victorias	1				35.1	1,775,600	
		Crops	rice	Hectares	35.1	1,775,600	
Bago	3				27,410.71	161,330,761.11	
		Crops	rice	Hectares	2,361.71	87,973,359	
		Livestock		Piece or Number	25,029	14,591,402.11	
		Infrastructure/ Equipment		Piece or Number	20	58,766,000	
Pontevedra	3				152,667	66,928,478.8	
		Crops	rice	Hectares	357	9,780,480	
		Livestock		Piece or Number	152,305	50,997,998.8	
		Infrastructure/ Equipment		Piece or Number	5	6,150,000	
Kabankalan	2				5,265	273,162,191.5	
		Crops	rice	Hectares	5,257	223,262,191.5	
		Infrastructure/ Equipment		Piece or Number	8	49,900,000	
La Carlota	3				40,338.35	26,832,686.25	
		Crops	rice	Hectares	90.35	1,013,186.25	
		Livestock		Piece or Number	40,244	6,507,500	
		Infrastructure/ Equipment		Piece or Number	4	19,312,000	
Cadiz	3				15,222.95	3,322,553	
		Crops	rice	Hectares	21.95	722,553	
		Livestock		Piece or Number	15,200	2,280,000	
		Infrastructure/ Equipment		Piece or Number	1	320,000	
Ilog	1				309.51	6,190,200	
		Crops	rice	Hectares	309.51	6,190,200	
Enrique B. Magalona (Saravia)	3				43,444.21	22,113,902.3	
		Crops	rice	Hectares	36.21	715,902.3	

REGION PROVINCE CITY /MUNICIPALITY BARANGAY		CLASSIFICATION	TYPE	UNIT	QUANTITY	TOTAL COST(PHP)	REMARKS
		Livestock		Piece or Number	43,406	7,098,000	
		Infrastructure/ Equipment		Piece or Number	2	14,300,000	
Himamaylan	3				181,733.7	71,621,980.8	
		Crops	rice	Hectares	1,324.7	33,938,980.8	
		Livestock		Piece or Number	180,400	27,060,000	
		Infrastructure/ Equipment		Piece or Number	9	10,623,000	
Isabela	3				5,339.83	52,885,264	
		Crops	rice	Hectares	870.83	26,634,794	
		Livestock		Piece or Number	4,468	18,900,470	
		Infrastructure/ Equipment		Piece or Number	1	7,350,000	
Escalante	1				52.57	594,309.59	
		Crops	rice	Hectares	52.57	594,309.59	
Hinoba-an (Asia)	2				2,358	110,202,636.36	
		Crops	rice	Hectares	2,345	80,935,636.36	
		Infrastructure/ Equipment		Piece or Number	13	29,267,000	
Cauayan	2				486	7,151,500	
		Crops	rice	Hectares	483	4,650,000	
		Infrastructure/ Equipment		Piece or Number	3	2,501,500	
Sipalay	2				1,943.26	62,786,120	
		Crops	rice	Hectares	1,941.26	52,501,120	
		Infrastructure/ Equipment		Piece or Number	2	10,285,000	
Manapla	1				219.31	3,508,960	
		Crops	rice	Hectares	219.31	3,508,960	
Candoni	1				1,558	94,886,000	
		Crops	rice	Hectares	1,558	94,886,000	
Pulupandan	3				92.8	259,990.16	
		Crops	rice	Hectares	11.8	233,876.25	
		Livestock		Piece or Number	80	5,113.91	
		Infrastructure/ Equipment		Piece or Number	1	21,000	
Binalbagan	1				563.35	26,051,280	
		Crops	rice	Hectares	563.35	26,051,280	
Murcia	3				126,628	76,417,500	
		Crops	rice	Hectares	280	12,096,000	
		Livestock		Piece or Number	126,340	45,131,500	
		Infrastructure/ Equipment		Piece or Number	8	19,190,000	

REGION PROVINCE CITY /MUNICIPALITY BARANGAY		CLASSIFICATION	TYPE	UNIT	QUANTITY	TOTAL COST(PHP)	REMARKS
Silay	3				37,573	9,373,500	
		Crops	rice	Hectares	120	2,664,000	
		Livestock		Piece or Number	37,450	5,617,500	
		Infrastructure/ Equipment		Piece or Number	3	1,092,000	
Moises Padilla (Magallon)	1				24.3	1,004,025.6	
		Crops	rice	Hectares	24.3	1,004,025.6	
Sagay	3				76	594,500	
		Crops	rice	Hectares	68	522,000	
		Livestock		Piece or Number	7	12,600	
		Infrastructure/ Equipment		Piece or Number	1	59,900	
Bacolod	1				19.5	526,500	
		Crops	rice	Hectares	19.5	526,500	
Salvador Benedicto	2				2,401	12,185,000	
		Livestock		Piece or Number	2,400	12,000,000	
		Infrastructure/ Equipment		Piece or Number	1	185,000	
Talisay	2				184,423	32,099,304.1	
		Livestock		Piece or Number	184,419	27,679,304.1	
		Infrastructure/ Equipment		Piece or Number	4	4,420,000	
Hinigaran	2				205,007	50,450,000	
		Livestock		Piece or Number	205,000	30,750,000	
		Infrastructure/ Equipment		Piece or Number	7	19,700,000	
La Castellana	2				8,202	2,040,000	
		Livestock		Piece or Number	8,200	1,230,000	
		Infrastructure/ Equipment		Piece or Number	2	810,000	
Toboso	1				1	247,000	
		Infrastructure/ Equipment		Piece or Number	1	247,000	
GUIMARAS	1				2	180,000	
Jordan	1				2	180,000	
		Infrastructure/ Equipment		Piece or Number	2	180,000	
REGION 7	5				1,502	618,141,700	
BOHOL	1				0	200,000,000	
No breakdown	1				0	200,000,000	
		Fisheries			0	200,000,000	
CEBU	1				0	282,700,000	
No breakdown	1				0	282,700,000	

REGION PROVINCE CITY /MUNICIPALITY BARANGAY		CLASSIFICATION	TYPE	UNIT	QUANTITY	TOTAL COST(PHP)	REMARKS
		Fisheries			0	282,700,000	
NEGROS ORIENTAL	2				1,502	128,441,700	
No breakdown	2				1,502	128,441,700	
		Crops	Rice	Hectares	1,502	43,441,700	
		Fisheries			0	85,000,000	
SQUIJOR	1				0	7,000,000	
No breakdown	1				0	7,000,000	
		Fisheries			0	7,000,000	
REGION 8	20				0	306,656,909.25	
SOUTHERN LEYTE	11				0	278,591,253.25	
No breakdown	11				0	278,591,253.25	
		Crops	rice	Hectares	0	2,894,948	For validation
		Crops	corn		0	73,030	For validation
		HVC			0	1,452,900	For validation
		Fruit Trees			0	377,165	For validation
		Crops	banana		0	10,500	For validation
		Crops	cassava		0	808,000	For validation
		Livestock			0	12,707,300	For validation
		Machinery			0	1,193,600	For validation
		Infrastructure/ Equipment			0	2,843,875	For validation
		DA-RFO8 Station			0	44,478,776	For validation
		Fisheries			0	211,751,159.25	For validation
EASTERN SAMAR	1				0	76,550	
No breakdown	1				0	76,550	
		Crops	rice		0	76,550	For validation
LEYTE	8				0	27,989,106	
No breakdown	8				0	27,989,106	
		Crops	rice		0	15,282,513	For validation
		Crops	corn		0	8,095	For validation
		HVC			0	625,348	For validation
		Crops	banana		0	10,117,710	
		Livestock			0	504,696	
		Crops			0	459	
		Infrastructure/ Equipment			0	1,393,815	
		Fruit Trees			0	56,470	

REGION PROVINCE CITY /MUNICIPALITY BARANGAY		CLASSIFICATION	TYPE	UNIT	QUANTITY	TOTAL COST(PHP)	REMARKS
REGION 10	90				3,495.3975	66,847,350.07	
LANAO DEL NORTE	13				476.5	22,417,755	
Matungao	5				68.5	2,117,910	
Pasayanon		Crops	banana	Hectares	1	34,500	
Matampay		Crops	banana	Hectares	2	69,000	
Pasayanon		Livestock	Chicken	Heads	15	0	
Batal		Banana	banana	Hectares	6	688,260	262.6 Expected Production Volume
		Crops	corn	Hectares	44.5	1,326,150	
Baloi	2				250	15,346,405	
		Crops	rice	Hectares	211	11,242,405	
		Crops	corn	Hectares	39	4,104,000	
Kolambugan	2				0.5	29,625	
		Crops	corn	Hectares	0.25	12,750	
		Other HVC		Hectares	0.25	16,875	
Linamon	1				0	652,800	
		Crops	corn	Hectares	0	652,800	
Tagoloan	2				50.5	3,986,735	
		Crops	corn	Hectares	39.5	2,914,860	
		Other HVC			11	1,071,875	
Kauswagan	1				107	284,280	
		Other HVC			107	284,280	
MISAMIS ORIENTAL	41				1,158.52	2,705,427	
El Salvador	15				765.77	0	
Mulogan		Crops	banana	Hills	76	0	
San Francisco de Asis		Crops	banana	Hills	484	0	
Hinigdaan		Crops	banana	Hills	105	0	
Mulogan		Crops	corn	Hectares	3.7	0	
San Francisco de Asis		Crops	corn	Hectares	1	0	
Sambulawan		Crops	corn	Hectares	1	0	
Hinigdaan		Crops	corn	Hectares	2.5	0	
Mulogan		HVC	Mango	Hill	1	0	
San Francisco de Asis		HVC	Coconut	Hill	53	0	
Sambulawan		HVC	Papaya	Hectares	13.3	0	
San Francisco de Asis		HVC	Mango	Hills	2	0	

REGION PROVINCE CITY /MUNICIPALITY BARANGAY		CLASSIFICATION	TYPE	UNIT	QUANTITY	TOTAL COST(PHP)	REMARKS
Hingdaan		Crops	Pechay	Hectares	0.1	0	
Hinigdaan		Crops	Okra	Hectares	0.05	0	
Hinigdaan		Crops	Tomato	Hectares	0.01	0	
Pasayanon		Crops	rice	Hectares	23.11	0	
Opol	3				243	2,257,407	
		Crops	rice	Hectares	33	990,000	132 MT Expected Production Volume
		Corn	Corn	Hectares	207	1,138,000	
		HVC	Banana, Coconut, Vegetables	Hectares	3	129,407	
Talisayan	21				149.75	389,920	
		Crops	banana	Hectares	12.75	0	
		Crops	corn	Hectares	0.5	0	
		HVC	Coconut	Hectares	74.02	0	
		Crops	cassava	Hectares	8.29	0	
		HVC	Marang	Hectares	0.01	0	
		HVC	Tambis	Hectares	0.01	0	
		HVC	Lanzones	Hectares	19.92	0	
		Livestock	goat	Piece or Number	6	36,000	
		Livestock	cow	Piece or Number	2	60,000	
		Crops	banana	Hectares	12.75	0	
		Crops	corn	Hectares	0.5	0	
		Fisheries	fish		0	100,000	1 unit fish pen
		Fisheries	fish		0	120,000	1 unit fish pen
Sibantang		Livestock	goat	Piece or Number	1	2,000	
Sibantang		Poultry	native chicken	Piece or Number	2	400	native chicken
Mahayag		Livestock	pig	Piece or Number	1	2,000	piglet
Mahayag		Livestock	carabao	Piece or Number	1	30,000	
Pook		Livestock	cattle	Piece or Number	1	30,000	
Pook		Poultry	fighting cock	Piece or Number	4	8,000	
Pook		Poultry	native chicken	Piece or Number	2	400	
Pook		Livestock	swine	Piece or Number	1	1,120	
Lugait	2				0	58,100	
no breakdown		Livestock			0	16,000	piglets, goat and sheep
Brgy Aya Aya, Biga, Betahon, Kaluknayan		Crops	rice		0	42,100	

REGION PROVINCE CITY /MUNICIPALITY BARANGAY		CLASSIFICATION	TYPE	UNIT	QUANTITY	TOTAL COST(PHP)	REMARKS
BUKIDNON	28				1,827.8775	38,728,168.07	
Valencia	2				0	672,695	
		Crops	rice	Hectares	0	312,695	
		Fisheries			0	360,000	
San Fernando	3				911.34	19,676,136.82	
		Crops	corn	Hectares	454.17	19,117,036.82	308 farmers affected
		Livestock	horse	Piece or Number	3	60,000	
		Crops	rice	Hectares	454.17	499,100	
Malitbog	3				286.5	3,682,123.75	
		Crops	banana	Hills	160	80,000	
		Crops	corn	Hectares	125.5	3,542,123.75	
		Livestock	horse	Piece or Number	1	60,000	
Impasugong	18				195.0375	9,513,662.5	
		Crops	cassava	Hectares	0.5	15,000	
		Vegetable	Eggplant	Hectares	1	52,500	
		Rice Alternative	Adlai	Hectares	0.25	5,000	
		Nut	Peanut	Hectares	0.25	5,000	
		Crops	banana	Hectares	0.405	48,000	
		Crops	banana	Hectares	0.02	2,400	
		Spices	Silikot	Hectares	0.25	20,000	
		Vegetable	Wombok	Hectares	0.5	30,000	
		Vegetable	Potato	Hectares	0.325	58,500	
		Vegetable	Lutya	Hectares	1.25	35,000	
		Beans	Baguio Beans	Hectares	0.25	3,750	
		HVC		Hectares	15	2,700,000	
		HVC			0	1,200,000	
		Crops	sugarcane	Hectares	11.15	892,000	
		Crops	rice		43.3625	1,374,887.5	
		Crops	corn		115.525	2,893,125	
		Vegetable	Squash	Hectares	1	35,000	
		Livestock	cattle	Piece or Number	4	143,500	
Libona	1				135	5,176,050	
		Crops	corn	Hectares	135	5,176,050	
Manolo Fortich	1				300	7,500	
		Poultry	Chicken	Piece or Number	300	7,500	

REGION PROVINCE CITY /MUNICIPALITY BARANGAY		CLASSIFICATION	TYPE	UNIT	QUANTITY	TOTAL COST(PHP)	REMARKS
MISAMIS OCCIDENTAL	8				32.5	2,996,000	
Oroquieta	2				2	20,000	
		Crops	corn	Hectares	1	10,000	
		HVC	Fruit Trees	Hectares	1	10,000	costs to be determined
Lopez Jaena	5				26	2,531,000	
		Crops	corn	Hectares	3	288,000	18 MT Expected Production / totally damaged lots
		Crops	corn	Hectares	8	307,000	19.2 MT Expected Production / partially damaged lots
		Crops	banana	Hectares	13.7	1,900,000	
		HVC	coconut	Hectares	0.3	21,000	0.6 MT expected production
no breakdown		Livestock	cattle	Piece or Number	1	15,000	
Aloran	1				4.5	445,000	
		Fisheries	fish	Hectares	4.5	445,000	15,300/ 2 units fish per/ 4.5 ha
REGION 11	10				1,191.76	18,830,585.79	
DAVAO DE ORO	5				592.25	9,168,355.47	
Compostela	1				429	4,705,395.74	
		Crops	rice	Hectares	429	4,705,395.74	
Montevista	1				40	649,600	
		Crops	rice	Hectares	40	649,600	
Mawab	1				5	16,168.93	
		Crops	rice	Hectares	5	16,168.93	
Nabunturan	1				83.35	270,720.8	
		Crops	rice	Hectares	83.35	270,720.8	
Monkayo	1				34.9	3,526,470	
		HVC		Hectares	34.9	3,526,470	
DAVAO DEL NORTE	2				217	2,136,268.69	
New Corella	2				217	2,136,268.69	
		Crops	rice	Hectares	132	1,031,268.69	
		Crops	corn	Hectares	85	1,105,000	
DAVAO ORIENTAL	2				328.65	6,607,375.63	
Caraga	2				328.65	6,607,375.63	
		HVC		Hectares	322.65	6,457,000	

REGION PROVINCE CITY /MUNICIPALITY BARANGAY		CLASSIFICATION	TYPE	UNIT	QUANTITY	TOTAL COST(PHP)	REMARKS
		Crops	corn	Hectares	6	150,375.63	
DAVAO CITY	1				53.86	918,586	
Davao City	1				53.86	918,586	
Paquibato		Crops	corn	Hectares	53.86	918,586	
CARAGA	9				6,981	126,060,908	
AGUSAN DEL NORTE	2				3,751	35,428,734	
No breakdown	2				3,751	35,428,734	
		Crops	rice	Hectares	3,613	30,793,734	
		Crops	corn	Hectares	138	4,635,000	
AGUSAN DEL SUR	2				398	13,671,760	
No breakdown	2				398	13,671,760	
		Crops	rice	Hectares	198	8,071,760	
		Crops	corn	Hectares	200	5,600,000	
DINAGAT ISLANDS	1				335	18,067,000	
No breakdown	1				335	18,067,000	
		Crops	corn	Hectares	335	18,067,000	
SURIGAO DEL NORTE	2				1,330	28,910,400	
No breakdown	2				1,330	28,910,400	
		Crops	rice	Hectares	540	6,765,200	
		Crops	corn	Hectares	790	22,145,200	
SURIGAO DEL SUR	2				1,167	29,983,014	
No breakdown	2				1,167	29,983,014	
		Crops	rice	Hectares	487	10,901,014	
		Crops	corn	Hectares	680	19,082,000	

DAMAGE TO INFRASTRUCTURE

REGION PROVINCE CITY /MUNICIPALITY BARANGAY		TYPE	CLASSIFICATION	INFRASTRUCTURE	NUMBER OF DAMAGED	UNIT	QUANTITY	STATUS	COST(PHP)	REMARKS
GRAND TOTAL	282				205				16,577,654,475.11	
MIMAROPA	88				93				1,272,967,000	
MARINDUQUE	1				1				0	
Buenavista	1				1				0	

REGION PROVINCE CITY /MUNICIPALITY BARANGAY		TYPE	CLASSIFICATION	INFRASTRUCTURE	NUMBER OF DAMAGED	UNIT	QUANTITY	STATUS	COST(PHP)	REMARKS
MDRRMO		Government Facilities	Local	VHF Radio Antenna	1			non-operational	0	
ORIENTAL MINDORO	1				1				15,000,000	
Roxas	1				1				15,000,000	
Dangay		Flood control	National	Bongabong-Sagana-Roxas-San Aquilino Road, Roxas Port Seawall	1			Damaged	15,000,000	
PALAWAN	86				91				1,257,967,000	
Puerto Princesa	22				22				115,780,000	
		Bridges	National	Puerto Princesa North Road (S00030PW) Langogan Bridge, Brgy. Langogan, PPC, K0081+223	1	Meter		Old Langogan (Concrete) Bridge was Damaged	80,000,000	Old bridge not passable, alternate route is the newly constructed parallel bridge for motorcycles only. the newly constructed bridge will be opened to all types of vehicles on December 28, 2021..
Langogan		Roads	National	Puerto Princesa North Road (S00030PW) Brgy. Langogan, PPC, K0081+300	1	Meter		Damaged	100,000	Soil collapsed 20m width and approximately 72cu.m. Two lane passable to all types of vehicles. Clearing operation completed.
Langogan		Roads	National	Puerto Princesa North Road (S00030PW) Brgy. Langogan, PPC, K0082+100	1	Meter		Damaged	0	Soil collapsed 20m width and approximately 100cu.m. Two lane passable to all types of vehicles. Clearing operation completed
Langogan		Roads	National	Puerto Princesa North Road (S00030PW) Brgy. Langogan, PPC, K0082+150	1	Meter		Damaged	50,000	Soil collapsed 40m width and approximately 90cu.m. Two lane passable to all types of vehicles. Clearing operation completed

REGION PROVINCE CITY /MUNICIPALITY BARANGAY		TYPE	CLASSIFICATION	INFRASTRUCTURE	NUMBER OF DAMAGED	UNIT	QUANTITY	STATUS	COST(PHP)	REMARKS
Langogan		Roads	National	Puerto Princesa North Road (S00030PW) Brgy. Langogan, PPC, K0082+200	1			Damaged	1,000,000	Debris flow-floodwaters with debris is overflowing at the carriageway. clogged line canal due to debris (tree branches and rocks). one lane passable to all types of vehicles, clearing operations still ongoing and installed warning devices.
Langogan		Roads	National	Puerto Princesa North Road (S00030PW) Brgy. Langogan, PPC, K0082+260	1	Meter		Damaged	0	Soil collapsed 20m width and approximately 60cu.m. One lane passable to all types of vehicle, clearing operations still ongoing.
Langogan		Roads	National	Puerto Princesa North Road (S00030PW) Brgy. Langogan, PPC, K0082+300	1	Meter		Damaged	400,000	Roadslip, one lane passable to all types of vehicles, installed warning devices.
Langogan		Roads	National	Puerto Princesa North Road (S00030PW) Brgy. Langogan, PPC, K0082+600	1	Meter		Damaged	200,000	Roadslip, one lane passable to all types of vehicles, installed warning devices.
		Roads	National	Puerto Princesa North Road (S00030PW) Bantay Gubat Staff House Area, K0083+500	1	Meter		Damaged	0	Soil Collapsed 15m width and approximately 225cu.m. One lane passable to all types of vehicle, clearing operations still ongoing.
		Bridges	National	Puerto Princesa North Road Section (S00025PW) Babuyan Bridge K0053+354	1			Total Collased / Damaged Bridge Approach A	4,470,000	
		Bridges	National	Puerto Princesa North Road Section (S00025PW) San Rafael Bridge K0062+731	1			Bridge is Structurally unstable with major damaged	30,000	

REGION PROVINCE CITY /MUNICIPALITY BARANGAY		TYPE	CLASSIFICATION	INFRASTRUCTURE	NUMBER OF DAMAGED	UNIT	QUANTITY	STATUS	COST(PHP)	REMARKS
		Bridges	National	Puerto Princesa North Road Section (S00025PW) Tanabag Bridge K0065+179	1			Damaged Concrete railing. Washed -out embankment at abutment A	4,500,000	
		Bridges	National	Puerto Princesa North Road Section (S00025PW) Concepcion Bridge K0066+715	1			Washed out embankment bridge abutment B	4,370,000	
		Bridges	National	Puerto Princesa North Road Section (S00025PW) Tarabanan Bridge K0068+650	1			Total collapsed at approach A and Partial collapsed at approach B	5,160,000	
		Bridges	National	Irawan - Tagbuross Road Section (S00026PW) Tagbuross Bridge I K0016587	1			Damaged Bridge Approach A & B Collapse	8,000,000	
Binduyan		Roads	National	Puerto Princesa North Road (S00025PW) K0072+200 - K0072+400	1			Landslide	1,000,000	
Binduyan		Roads	National	Puerto Princesa North Road (S00025PW) K0078+600 - K0078+900	1			Landslide	1,000,000	
Langogan		Roads	National	Puerto Princesa North Road (S00025PW) K0079+200 - K0079+500	1			Landslide	1,500,000	
Mauyon		Bridges	National	Puerto Princesa North Road (S00025PW) K0054+335	1			Partial damage at abutment A	0	
		Bridges	National	Puerto Princesa North Road (S00025PW) K0072+008	1			Fallen Trees and fallen utility posts	0	
Concepcion		Roads	National	Puerto Princesa North Road (S00025PW) K0068+800 - K0068+900	1			Roadslip, approximately 45 meters length, 15 meters height	1,500,000	

REGION PROVINCE CITY /MUNICIPALITY BARANGAY		TYPE	CLASSIFICATION	INFRASTRUCTURE	NUMBER OF DAMAGED	UNIT	QUANTITY	STATUS	COST(PHP)	REMARKS
Napsan		Roads	National	PPSR - JCT Napsan - Apurawan	1			Roadslip, approximately 22.5 meters length, 30 meters height	2,500,000	
Linapacan	7				7				137,000	
Barangonan		Government Facilities	Local	Waiting Shed	1			Damaged	25,000	
Barangonan		Health facilities	National	BNS Feeding Center	1			Damaged	20,000	
Barangonan		Private Facility	Local	Catholic Church	1			Damaged	5,000	
Barangonan		Government Facilities	Local	Center	1			Damaged	7,000	
San Miguel		Government Facilities	Local	Municipal Gymnasium	1			Damaged	30,000	
San Miguel		Flood control	National	Break Water	1			Damaged	25,000	
San Miguel		Government Facilities	National	KALAHI Office	1			Damaged	25,000	
Roxas	30				30				1,142,050,000	
Tinitian		Roads	National	Puerto Princesa North Road (S00030PW) Brgy. Tinitian K0083+700	1	Meter		Damaged	0	Soil Collapsed 20m width and approximately 60cu.m. One lane passable to all types of vehicle, clearing operations still ongoing.
Tinitian		Roads	National	Puerto Princesa North Road (S00030PW) Brgy. Tinitian K0084+250	1	Meter		Damaged	0	Soil Collapsed 15m width and approximately 100cu.m. One lane passable to all types of vehicle, clearing operations still ongoing.
Tinitian		Roads	National	Puerto Princesa North Road (S00030PW) Brgy. Tinitian K0084+800	1	Meter		Damaged	50,000	Soil Collapsed 25m width and approximately 90cu.m. One lane passable to all types of vehicle, clearing operations still ongoing.

REGION PROVINCE CITY /MUNICIPALITY BARANGAY		TYPE	CLASSIFICATION	INFRASTRUCTURE	NUMBER OF DAMAGED	UNIT	QUANTITY	STATUS	COST(PHP)	REMARKS
Tinitian		Roads	National	Puerto Princesa North Road (S00030PW) Brgy. Tinitian K0086+450	1	Meter		Damaged	0	Soil Collapsed 50m width and approximately 240cu.m. One lane passable to all types of vehicle, clearing operations still ongoing.
		Roads	National	Puerto Princesa North Road (S00002PW)	1			Damaged	0	passable to all types of vehicle
		Government Facilities	Local	Market	1			Damaged	10,000,000	
		Government Facilities	Local	Terminal	1			Damaged	8,000,000	
		Government Facilities	Local	Municipal Gym	1			Damaged	1,000,000	
		Government Facilities	Local	Feeder Port	1			Damaged	20,000,000	
		Government Facilities	Local	Poblacion Electrification	1				100,000,000	
		Government Facilities	Local	Drainage System	1				200,000,000	
		Roads	Local	Road	1				50,000,000	
		Roads	Local	Barangay Roads and Bridges	1				300,000,000	
		Government Facilities	Local	Airport	1				3,000,000	
		Government Facilities	Local	Other Government Building	1				50,000,000	
		Flood control	Local	Breakwater, Retaining Walls	1				400,000,000	
		Health facilities	Local	Roxas Baptist Hospital	1			Partially damaged	0	
		Health facilities	Local	Roxas Medicare Hospital	1			Partially damaged	0	
		Health facilities	Local	Municipal Health Station	1			Partially damaged	0	
		Health facilities	Local	Barangay Health Sanitation	1			Damaged	0	70 percent of total barangay health stations have been damaged
		Schools	Local	Schools	1			Partially damaged	0	Almost 80 percent of the total school buildings have been damaged

REGION PROVINCE CITY /MUNICIPALITY BARANGAY		TYPE	CLASSIFICATION	INFRASTRUCTURE	NUMBER OF DAMAGED	UNIT	QUANTITY	STATUS	COST(PHP)	REMARKS
		Government Facilities	Local	Barangay Markets	1			Partially damaged	0	70 percent of barangays have been damaged
		Government Facilities	Local	Municipal Public Market	1			Partially damaged	0	
		Government Facilities	Local	Municipal Gymnasium	1			Partially damaged	0	
		Government Facilities	Local	Public Land Transport Terminal	1			Partially damaged	0	
		Government Facilities	Local	Coast Guard Station	1			Partially damaged	0	
		Government Facilities	Local	Municipal Feeder Port	1			Partially damaged	0	
		Government Facilities	Local	MDRRMO Operations Center	1			Partially damaged	0	
		Government Facilities	Local	Barangay Covered Courts	1			Damaged	0	80 percent of barangay covered courts have been partially and totally damaged
		Government Facilities	Local	Tourism Facilities and Establishment	1			Damaged	0	80 percent damaged specifically along coastal areas such as beaches and private resort
Cuyo	25				27				0	
Funda		Government Facilities	Local	Church	1			Damaged	0	
Suba		Government Facilities	Local	Church	1			Damaged	0	
Balading		Government Facilities	Local	Church	1			Damaged	0	
Funda		Schools	Local	Funda Elementary School	1			Damaged	0	
Suba		Schools	Local	Suba Elementary School	1			Damaged	0	
Suba		Schools	Local	Suba National High School	1			Damaged	0	
Caponayan		Schools	Local	Caponayan Elementary School	1			Damaged	0	
Lubid		Schools	Local	Lubid National High School	1			Damaged	0	
		Government Facilities	Local	Quarantine Facility	1			Totally Damaged	0	

REGION PROVINCE CITY /MUNICIPALITY BARANGAY		TYPE	CLASSIFICATION	INFRASTRUCTURE	NUMBER OF DAMAGED	UNIT	QUANTITY	STATUS	COST(PHP)	REMARKS
		Government Facilities	Local	Community Stage	1			Damaged	0	
		Government Facilities	Local	Waiting Shed	2			Damaged	0	
		Government Facilities	Local	Purok Center	2			Damaged	0	
		Government Facilities	Local	Cuyo Covered Gym	1			Partially Damaged	0	Roofings and siding partially damaged
		Government Facilities	Local	Old Comelec Building	1			Partially Damaged	0	
		Government Facilities	Local	Comelec Building	1			Partially damaged	0	
		Government Facilities	Local	Covered Gym	1			Partially damaged	0	
	Catadman	Government Facilities	Local	Multipurpose Building	1			Partially damaged	0	
		Schools	Local	Cuyo Central School	1			Partially damaged	0	
		Schools	Local	Pawa National High School	1			Partially damaged	0	
		Schools	Local	Lubid Elementary School	1			Partially damaged	0	
		Schools	Local	San Carlos National High School	1			Partially damaged	0	
		Schools	Local	Caponayan Elementary School	1			Partially damaged	0	
		Schools	Local	Suba Elementary School and High School	1			Partially damaged	0	
	Cabigsing	Flood control	Local	Breakwater	1			Damaged	0	
	Funda	Government Facilities	Local	Mini Wharf	1			Damaged	0	
	Cagayancillo				1				0	
	Mampio	Bridges	Local	Foot Bridge	1			Partially damaged	0	
	Agutaya				4				0	
		Schools	Local	Schools	4			Partially damaged	0	
REGION 7	43				42				2,155,000,000	
CEBU	8				7				2,000,000,000	
	Lapu-Lapu (Opon)				2				0	

REGION PROVINCE CITY /MUNICIPALITY BARANGAY		TYPE	CLASSIFICATION	INFRASTRUCTURE	NUMBER OF DAMAGED	UNIT	QUANTITY	STATUS	COST(PHP)	REMARKS
		Government Facilities		Government Command Control Center for the Visayas (GCCC)	1				0	- Severe damage on roof and ceiling located at the command center. - Shattered glass wall located at the PDPS section. - Shattered glass located at the viewing deck. - Ripped canopy at the main entrance. - Detached OCD Logo. - Shattered and toppled glass at a room in the 3rd floor. - Leaking on video wall from the third floor due to damage ceiling.
		Government Facilities		Gun-ob Fire Station (Lapu-Lapu City Fire District)	1				0	
		Government Facilities		Poblacion Fire Station (Lapu-Lapu City Fire District)	0				0	
Naga	1				1				0	
		Government Facilities		CDRRMO Naga	1				0	Partially damaged
Cebu City	2				2				0	
		Government Facilities		RHQ Camp Segio Osmena, Sr	1				0	Damaged camp facade
		Government Facilities		Consolacion Municipal Hall	1				0	Partially damaged
Alegria	1				1				2,000,000,000	
Brgy. Madridejos		Roads		K00178+800 - K0180+000, Intermittent sections, Santander-Barili-Toledo Road	1				2,000,000,000	Damaged/collapsed pavement at intermittent sections due to scouring and damaged seawall from strong waves; fallen trees, electric posts and other debris
Toledo	1				1				0	

REGION PROVINCE CITY /MUNICIPALITY BARANGAY		TYPE	CLASSIFICATION	INFRASTRUCTURE	NUMBER OF DAMAGED	UNIT	QUANTITY	STATUS	COST(PHP)	REMARKS
		Government Facilities		Toldeo Cebu Fire Station	1				0	Partially damaged
BOHOL	35				35				155,000,000	
No breakdown	6				6				39,500,000	
		Bridges		K0031+779, Sinakayan Bridge, Approach A	1				10,000,000	Damaged road slope protection, roadcut, and sinking / collapsed pavement
		Drainage Facility		K0008+807, Tagbilaran City-Corella- Sikatuna Road	1				1,000,000	Damaged drainage facility
		Roads		K0078+540 - K0078+620, Jct Tagbilaran East Rd, Jagna-Sierra Bullones Rd	1				20,000,000	Major road slip and ground settlement of road base and shoulder, scouring of concrete pavement base, estimated length = 80m, estimated depth = 15m
		Roads		K0088+340 - K0088+400, Jct Tagbilaran East Rd, Jagna-Sierra Bullones Rd	1				5,000,000	Fallen trees, soil erosion, estimated length = 50m, estimated height = 15m
		Roads		. K0082+613 - K0082+643, Jct Tagbilaran East Rd, Jagna-Sierra Bullones Rd	1				2,500,000	Fallen trees, soil erosion, estimated length = 30m, estimated height = 25m
		Bridges		Loboc Bridge, Tagbilaran City-CorellaSikatuna-Loboc Road	1				1,000,000	Damaged slope protection at both bridge abutments
Catigbian	1				1				10,000,000	
Haguilanan		Bridges		Sampilangon Bridge K0039+084	1				10,000,000	Damaged abutment, cracked approach, and damaged guardrails
Balilihan	2				2				10,000,000	
Cantomimbo		Flood control		K0026+000	1				10,000,000	Scouring, damaged flood control

REGION PROVINCE CITY /MUNICIPALITY BARANGAY		TYPE	CLASSIFICATION	INFRASTRUCTURE	NUMBER OF DAMAGED	UNIT	QUANTITY	STATUS	COST(PHP)	REMARKS
		Government Facilities		Balilihan Bohol Fire Station	1				0	Partially damaged
Calape	1				1				10,000,000	
Liboron		Flood control		K009+300	1				10,000,000	Scouring of flood control structure
Batuan	1				1				15,000,000	
Makapiko		Roads		Balilihan-Hanopol-Batuan Rd	1				15,000,000	Damaged slope protection and road slips, scouring of unpaved shoulder
Jagna	7				7				15,000,000	
Tubod Monte		Roads		K0065+100 - K0065+200, Jct Tagbilaran East Rd, Jagna-Sierra Bullones Rd	1				5,000,000	Fallen trees and electrical posts, soil erosion, estimated length = 100m, estimated height = 15m
Tubod Monte		Roads		K0066+800 - K0066+850, Jct Tagbilaran East Rd, Jagna-Sierra Bullones Rd	1				1,000,000	Fallen trees and electrical posts, soil erosion, estimated length = 100m, estimated height = 15m
Can-ipol		Roads		K0070+050 - K0070+080, Jct Tagbilaran East Rd, Jagna-Sierra Bullones Rd	1				1,000,000	Rock collapse, estimated length = 30m, estimated height = 20m
Lonoy		Roads		. K0071+500 - K0070+080, Jct Tagbilaran East Rd, Jagna-Sierra Bullones Rd	1				2,000,000	Fallen trees and electrical post; soil erosion, estimated length = 200m, estimated height = 10m
Mayana		Roads		K0076+700 - K0076+780, Jct Tagbilaran East Rd, Jagna-Sierra Bullones Rd	1				3,000,000	Fallen trees and electrical post; soil erosion, estimated length = 200m, estimated height = 10m
Tubod Monte		Roads		K0068+700 - K0068+850, Jct Tagbilaran East Rd, Jagna-Sierra Bullones Rd	1				1,000,000	Fallen trees, soil erosion, estimated length = 80m, estimated height = 15m
Brgy. Can-uba		Roads		Tagbilaran East Road	1				2,000,000	Road slip due to scouring of shore line

REGION PROVINCE CITY /MUNICIPALITY BARANGAY		TYPE	CLASSIFICATION	INFRASTRUCTURE	NUMBER OF DAMAGED	UNIT	QUANTITY	STATUS	COST(PHP)	REMARKS
Bilar	1				1				20,000,000	
Villa Auror		Roads		K0182+350 - K0182+450, Loay Interior Road	1				20,000,000	Damaged existing slope protection, road slip and scouring of unpaved shoulder, estimated length = 100m, estimated depth = 30m
Candijay	1				1				5,000,000	
Gabayan		Roads		Tagbilaran East Road	1				5,000,000	Change in river flow causing scouring of unpaved shoulder
Guindulman	1				1				1,000,000	
Tabajan		Roads		K0175+000 - K0175+300, Tagbilaran East Road	1				1,000,000	Flash floods from Tabajan river, estimated length of flood waters = 300m, estimated depth of flood waters = 0.6m
Loay	2				2				4,500,000	
		Roads		K0244+000, Tagbilaran East Road, boundary between brgy. Palo and Hinawanan	1				500,000	Soil erosion
Tocdog		Roads		Tagbilaran East Road	1				4,000,000	Road slip due to scouring of shore line
Lila	1				1				1,000,000	
		Roads		Tagbilaran East Road	1				1,000,000	Road slip due to scouring and collapse of existing slope protection foundation
Garcia Hernandez	4				4				18,000,000	
Brgy East Ulbujan		Roads		Tagbilaran East Road	1				2,000,000	Scouring of existing grouted riprap shore protection

REGION PROVINCE CITY /MUNICIPALITY BARANGAY		TYPE	CLASSIFICATION	INFRASTRUCTURE	NUMBER OF DAMAGED	UNIT	QUANTITY	STATUS	COST(PHP)	REMARKS
Brgy. Malinao		Roads		Tagbilaran East Road	1				5,000,000	Scouring of existing grouted riprap shore protection from the Bohol Circumferential Road concreting project
West Ulbujan		Roads		Tagbilaran East Road	1				5,000,000	Road slip due to scouring of shore line
Brgy. Manaba		Bridges		. Cuenco Bridge, Tagbilaran East Road	1				6,000,000	Scouring of foundations at Pier 1 and Pier 5
Loboc	2				2				6,000,000	
Villaflor		River Control		Loboc River Control (Villaflor Section), Loay Interior Road	1				3,000,000	Washed out/scoured flood control structure
Valladolid		River Control		Loboc River Control (Valladolid Section), Loay interior Road	1				3,000,000	Washed out/scoured flood control structure
Cortes	1				1				0	
		Government Facilities		Cortes Bohol Fire Station	1				0	Totally damaged
Danao	1				1				0	
		Government Facilities		Danao Bohol Fire Station	1				0	Partially damaged
Valencia	1				1				0	
		Government Facilities		Valencia Bohol Fire Station	1				0	Partially damaged
Loon	1				1				0	
		Government Facilities		Loon Bohol Fire Station	1				0	Partially damaged
Maribojoc	1				1				0	
		Government Facilities		Maribojoc Bohol Fire Station	1				0	Partially damaged
REGION 8	16				20				173,400,000	
LEYTE	16				20				173,400,000	
Tolosa	1				20				4,000,000	
San Roque		Roads	National	Road	20	Meter		Passable	4,000,000	
Dulag	3				0				51,000,000	
Luan		Roads	National	Road	0			Passable	27,000,000	

REGION PROVINCE CITY /MUNICIPALITY BARANGAY		TYPE	CLASSIFICATION	INFRASTRUCTURE	NUMBER OF DAMAGED	UNIT	QUANTITY	STATUS	COST(PHP)	REMARKS
San Jose		Roads	National	Road	0			Passable	14,000,000	
San Jose		Roads	National	Road	0			Passable	10,000,000	
Kananga	2				0				5,200,000	
Natubgan		Roads	National	Road	0			Passable	3,200,000	
Rizal		Roads	National	Road	0			Passable	2,000,000	
Albuera	6				0				46,700,000	
Malitbug		Roads	National	Road	0			Passable	10,000,000	
Cambalading		Roads	National	Road	0			Passable	7,500,000	
Benolho		Roads	National	Road	0			Passable	25,000,000	
Calingatnan		Roads	National	Road	0				1,250,000	
Tabgas		Roads	National	Road	0				1,250,000	
Tabgas		Roads	National	Road	0				1,700,000	
Ormoc	4				0				66,500,000	
Ipil		Roads	National	Road	0			Passable	25,000,000	
Campdownes		Roads	Local	Road	0				1,500,000	
Bagongbong		Roads	National	Road	0				20,000,000	
Mahayahay		Roads	National	Road	0				20,000,000	
REGION 10	31				49				165,824,500	
MISAMIS ORIENTAL	15				37				27,000,000	
Gingoog	5				5				27,000,000	
Brgy 24A		Flood control		Dike	1				10,000,000	Scouring and hole
Brgy 15		Flood control		Sea Wall	1				15,000,000	Upper portion of the seawall was collapsed
Kamanikan		Bridges		Spillway	1				1,000,000	Approach of the spillway was damaged.
Purok 7, Brgy. Agay-ayan, Gingoog City		Rechanneling			1				500,000	Rechanneling was damaged by flashflood
Sitio Tabon-tabon, Brgy. 24		Rechanneling			1				500,000	Rechanneling was damaged by flashflood
Magsaysay (Linugos)	1				0				0	
		LGU Owned FM Station and Transmitter		FM Station and Transmitter	0				0	
Naawan	4				0				0	

REGION PROVINCE CITY /MUNICIPALITY BARANGAY		TYPE	CLASSIFICATION	INFRASTRUCTURE	NUMBER OF DAMAGED	UNIT	QUANTITY	STATUS	COST(PHP)	REMARKS
Mapulog		Government Facilities		Spillway	0				0	LGU owned Water Pumping Station
Mapulog		Bridges			0				0	Digcamara Bridge
Maputi		Bridges			0				0	Maputi-Patag Bridge
Tagbalobo		Bridges		Tagbalobo Bridge	0				0	
No breakdown	2				32				0	
Tagbalobo		Bridges			0				0	
		Schools			32				0	Flooded classrooms, damaged roofs, broken windows, collapsed gate, soaked modules
Tagoloan	1				0				0	
Sta Ana		Bridges		Sta Ana Bridge	0				0	
Villanueva	1				0				0	
• Brgy Upper Dayawan		Bridges		Foot Bridge	0				0	
Cagayan de Oro	1				0				0	
		Schools			0				0	Huge cracks in the walls and floors
BUKIDNON	14				12				138,824,500	
Malitbog	9				0				48,874,500	
Kalingking		Bridges	Local	Footbridge and culvert	0				100,000	
Kiabo		Spillway	Local		0				100,000	
Omagling		1 spillway. 1 footbridge and 2 road areas	Local		0				65,000	landslide
Poblacion		1 spillway 1 footbridge 1 area (road) 1 box culvert	Local		0				235,000	
Sampiano		spillway	Local		0				2,000,000	
San Luis		Roads	Local		0				1,300,000	13 road areas damaged
Siloo		6 hanging bridges 1 spillway 4 areas (roads)	Local		0				29,000,000	
Sta Ines		2 hanging bridges 1 spillway	Local		0				16,000,000	
Sumalsag		Roads	Local		0				74,500	

REGION PROVINCE CITY /MUNICIPALITY BARANGAY		TYPE	CLASSIFICATION	INFRASTRUCTURE	NUMBER OF DAMAGED	UNIT	QUANTITY	STATUS	COST(PHP)	REMARKS
Impasugong	1				0				1,800,000	
Pinaanan and Dumalaguig		Bridges	Local		0				1,800,000	
Valencia	3				0				88,150,000	
Batangan		Flood control	National		0				45,000,000	Partially damaged – Approximately 250 meters damaged portion of DPWH funded dike
San Isidro		Flood control	National		0				43,000,000	Partially damaged – Approximately 240 meters damaged portion of DPWH funded dike
Batangan		Chapel			0				150,000	
No breakdown	1				12				0	
		Schools			12				0	Flooded classrooms, damaged roofs, broken windows, collapsed gate, soaked modules
LANAO DEL NORTE	1				0				0	
Iligan	1				0				0	
		Schools			0				0	Damaged roofs, collapsed fence, heavily flooded
CAMIGUIN	1				0				0	
No breakdown	1				0				0	
		Schools			0				0	Flooded classrooms, damaged roofs
REGION 12	1				1				0	
COTABATO	1				1				0	
Kabacan	1				1				0	
Brgy. Kayaga		Flood control		Dike	1			damaged	0	700 Meters out of 1Km Protection dike was damaged.
CARAGA	103				0				12,810,462,975.11	
SURIGAO DEL NORTE	75				0				8,114,804,907.57	
Del Carmen	5				0				92,784,266.35	

REGION PROVINCE CITY /MUNICIPALITY BARANGAY		TYPE	CLASSIFICATION	INFRASTRUCTURE	NUMBER OF DAMAGED	UNIT	QUANTITY	STATUS	COST(PHP)	REMARKS
		Government Facilities	Local	Del Carmen Fire Station	0				2,941,801.17	
		Roads	National	K0019+(-362) - K0068+0627	0	Kilometer			10,000,000	On-going clearing operation
		Roads	National	S00025SG-Jct. Sayak Airport Rd. Chainage 0 – Chainage 58	0	Meter			20,000	On-going clearing operation
		Roads	National	K0009+(-364)-K0015+803	0	Kilometer			1,400,000	On-going clearing operation
		Schools	Local	Infrastructure, building, facilities and equipment	0				78,422,465.18	SSCT Del Carmen Campus
Surigao City	5				0				289,873,183.89	
Brgy. Rizal		Government Facilities	Local	BFP Regional Office Caraga	0				8,391,617	
		Government Facilities	Local	Surigao City Central Fire Station	0				5,512,084	
		Government Facilities	Local	San Juan Fire Substation	0				1,915,650	
		Schools	Local	227 classrooms	0				163,000,000	
		Schools	Local	Infrastructure, building, facilities and equipment,	0				111,053,832.89	SSCT Main Campus
Dapa	3				0				7,019,236.33	
		Government Facilities	Local	Dapa Fire Station	0				1,919,236.33	
		Roads	National	K0001+(-1019)-K0018+678	0	Kilometer			3,700,000	On-going clearing operation
		Roads	National	K0001+(-961)-K0007+039	0	Kilometer			1,400,000	On-going clearing operation
San Francisco (Anao-Aon)	4				0				91,108,186	
		Government Facilities	Local	San Francisco Fire Station	0				1,602,936	
		Government Facilities	Local	Camp SARU	0				2,505,250	
		Bridges, Culvert, Dams	Local	Bridges, Culvert, Dams	0				60,000,000	
		Water Facilities	Local	Water Facilities	0				27,000,000	
Pilar	2				0				8,400,000	

REGION PROVINCE CITY /MUNICIPALITY BARANGAY		TYPE	CLASSIFICATION	INFRASTRUCTURE	NUMBER OF DAMAGED	UNIT	QUANTITY	STATUS	COST(PHP)	REMARKS
		Roads	National	K0019+(-449)-K0039+714	0	Kilometer			4,200,000	On-going clearing operation clearing operations
		Roads	National	K0004+(-359)-K0024+1103	0	Kilometer			4,200,000	On-going clearing operation
Socorro	1				0				1,400,000	
		Roads	National	K0000+(-004)-K0007+174	0	Kilometer			1,400,000	On-going clearing operation
General Luna	3				0				5,600,000	
		Roads	National	K0001+(-1000)-K0005+925	0	Kilometer			1,400,000	On-going clearing operation
		Roads	National	K0015 +(-395)-K0020+420	0	Kilometer			1,200,000	On-going clearing operation
		Roads	National	K0001+(-990)-K0015+299	0	Kilometer			3,000,000	On-going clearing operation
Claver	12				0				59,600,000	
Tayaga		Sea wall	Local	Sea wall	0				20,000,000	
Magallanes,		Flood control	Local	River control	0				10,000,000	
		Utility Services Facilities	Local	Gyms, Barangay Halls and Stage	0				3,550,000	
Ladgaron		Government Facilities	Local	Health Center	0				30,000	
		Health facilities	Local	Evacuation Center, Treatment Facility, and Birthing Facility	0				1,450,000	
		Government Facilities	Local	Government Buildings and Outpost	0				2,200,000	
		Roads	Local	Pathway and Boardwalks	0				1,100,000	
		Utility Services Facilities	Local	Markets and Commercial Buildin	0				1,300,000	
Daywan		Bridges	Local	Rift Roughing Baoy Bridge	0				10,000,000	
		Water Facilities	Local	Water Facilities	0				20,000	
		Schools	Local	Claver Public Schools (National High School, Day Care Centers, Tertiary and Elementary Schools)	0				1,900,000	

REGION PROVINCE CITY /MUNICIPALITY BARANGAY		TYPE	CLASSIFICATION	INFRASTRUCTURE	NUMBER OF DAMAGED	UNIT	QUANTITY	STATUS	COST(PHP)	REMARKS
		Private Structures		Damaged churches, gasoline station, and BBQ Station, and private commercial buildings	0				8,050,000	
Mainit	8				0				133,703,035	
Magpayang,		Roads	Local	Farm to Market Road	0				1,000,000	
		Water Facilities	Local	Water Facilities	0				8,350,000	
		Government Facilities	Local	Municipal Buildings and other facilities	0				55,750,000	
		Church	Local	Church	0				2,650,000	
		Tourism Facilities	Local	Lake Kasili Lakeside Hotel & Resort, Tourism Building, Cottages, Pool	0				11,000,000	
		Schools	Local	Mainit Public Schools (National High Schools and Elementary Schools)	0				36,700,000	
		Private Structures	Local	Churches	0				2,650,000	
		Schools	Local		0				15,603,035	SSCT Mainit Campus
Malimono	3				0				15,227,000	
Tinago,		Flood control	Local	flood control/river dike	0				8,000,000	
Can-aga		Gabions	Local	Gabions	0				180,000	
		Schools	Local	Infrastructure, building, facilities and equipment,	0				7,047,000	SSCT Malimono Campus
Tubod	14				0				40,090,000	
		Irrigation Dam, Slope Protection, Bridges	Local	Irrigation Dam, Slope Protection, Bridges	0				650,000	
Poblacion		Government Facilities	Local	Health facilities (Rural Health Unit)	0				300,000	
Capayahan		Health facilities	Local	Barangay Health Center	0				150,000	
Cawilan		Agricultural Facilities	Local	Agricultural Facilities (Mechanical Dryer)	0				600,000	

REGION PROVINCE CITY /MUNICIPALITY BARANGAY		TYPE	CLASSIFICATION	INFRASTRUCTURE	NUMBER OF DAMAGED	UNIT	QUANTITY	STATUS	COST(PHP)	REMARKS
Del Rosario,		Agricultural Facilities	Local	Agricultural Facilities	0				500,000	
Del Rosario,		Roads	Local	Barangay Road	0				350,000	
Timamana,		Bridges	Local	Barangay Bridges	0				50,000	
Marga		Bridges	Local	Barangay Bridges	0				50,000	
San Pablo and Timamana		. Communication Facilities (Globe and Smart)	Local	. Communication Facilities (Globe and Smart)	0				1,500,000	
		Water Facilities	Local	Water Facilities	0				590,000	
		Municipal Buildings and other facilities	Local	Municipal Buildings and other facilities	0				17,100,000	
		Tourism Facilities	Local	Tourism Building, Park and other Facilities	0				5,200,000	
		Schools	Local	Tubod Public Schools(National High Schools and Elementary Schools)	0				11,050,000	
		Private Structures	Local	Partially damaged facilities and buildings in a mining site	0				2,000,000	
Tagana-an	13				0				67,000,000	
Aurora,		Utility Services Facilities	Local	Public Toilet, Basketball Court, Stage, Isolation Facility	0				1,000,000	
Azucena,		Government Facilities	Local	Barangay Halls and Day Care Centers	0				1,000,000	
Banban		Government Facilities	Local	Isolation Building, Brgy. Hall, Elementary Covered Court, Day Care Center	0				2,000,000	
Cawilan		Government Facilities	Local	Sea Port, Fish Port, Seawalls, School Buildings (elementary and high school), Brgy. Office, Health Center, Pump boats, Churches	0				10,000,000	

REGION PROVINCE CITY /MUNICIPALITY BARANGAY		TYPE	CLASSIFICATION	INFRASTRUCTURE	NUMBER OF DAMAGED	UNIT	QUANTITY	STATUS	COST(PHP)	REMARKS
Himama-ug,		Government Facilities	Local	Water Reservoir, Irrigation System, High School Building, Brgy. Hall, MRF, Day Care Center, and Covered Court	0				5,000,000	
Laurel		Government Facilities	Local	Basketball Court, Elementary School, Health Center, and Brgy. Hall	0				2,000,000	
Lower Libas		Government Facilities	Local	Brgy. Multipurpose Gym, Day Care Center, BPLK Outpost, Waiting Shed, Churches, Grotto, Birthing Clinic, Health Center, Water System, Brgy. Hall and Elementary School Building	0				10,000,000	
Opong		Government Facilities	Local	Brgy. Office, Health Center, Road Network	0				1,000,000	
Patiño,		Government Facilities	Local	. Sea Wall, Covered Court, Day Care, Brgy. Hall, Water System, Elementary School Building, and Pump boats	0				5,000,000	
Union		Government Facilities	Local	Churches, Health Station, Day Care Center, Isolation Area, Waiting Sheds, School Gym, Elementary School, Brgy. Office, Tanod Outpost	0				1,000,000	
		Municipal Building and other facilities	Local	Municipal Building and other facilities	0				13,000,000	
		Tourism Facilities	Local	Tagana-an Resto Park	0				4,000,000	
		Schools	Local	Tagana-an School Buildings (Elementary and High School)	0				12,000,000	
No breakdown	2				0				7,303,000,000	

REGION PROVINCE CITY /MUNICIPALITY BARANGAY		TYPE	CLASSIFICATION	INFRASTRUCTURE	NUMBER OF DAMAGED	UNIT	QUANTITY	STATUS	COST(PHP)	REMARKS
		Government Buildings	Local	Government Buildings	0				400,000,000	
		Schools	Local	457 classrooms	0				6,903,000,000	Province wide
DINAGAT ISLANDS	12				0				4,271,328,067.54	
No breakdown	2				0				15,662,936	
		Government Facilities	Local	Office of the Provincial Fire Marshall	0				1,662,936	
		Schools	Local	310 classrooms	0				14,000,000	Province wide
Tubajon	1				0				1,775,637	
		Government Facilities	Local	Tubajon Fire Station	0				1,775,637	
Basilisa	2				0				3,920,861,672	
		Government Facilities	Local	Basilisa Fire Station	0				1,861,672	
		Private and public critical facilities		Private and public critical facilities	0				3,919,000,000	
Cagdianao	2				0				126,154,803.52	
		Government Facilities	Local	Cagdianao Fire Station	0				1,835,803.52	
		Private and public critical facilities		Private and public critical facilities	0				124,319,000	
Dinagat	1				0				1,861,672	
		Government Facilities	Local	Dinagat Fire Station	0				1,861,672	
Libjo	1				0				1,612,824.22	
		Government Facilities	Local	Libjo Fire Station	0				1,612,824.22	
Loreto	1				0				1,949,086.8	
		Government Facilities	Local	Loreto Fire Station	0				1,949,086.8	
San Jose	2				0				201,449,436	
		Government Facilities	Local	San Jose Fire Station	0				1,662,936	
		Private and public critical facilities		Private and public critical facilities	0				199,786,500	
BUTUAN CITY	5				0				70,000,000	
Butuan	5				0				70,000,000	

REGION PROVINCE CITY /MUNICIPALITY BARANGAY		TYPE	CLASSIFICATION	INFRASTRUCTURE	NUMBER OF DAMAGED	UNIT	QUANTITY	STATUS	COST(PHP)	REMARKS
		Roads	National	K1261+0900 to K1261+0990	0	Kilometer			5,000,000	Limited access (Passable at least one (1) lane for All Types of Vehicles Previous landslides aggravated. On-going clearing operation.
De Oro		Roads	National	K1240+0500 to K1240+0700	0	Kilometer			5,000,000	No alternate route. Limited access (Passable at least one (1) lane for All Types of Vehicles Previously reported as Soil erosion and aggravated to landslide. On-going clearing operation and monitoring on field situation.
Pianing		Bridges	National	K1235+0380 to K1235+0395	0	Kilometer			10,000,000	Limited Access (Passable) at least one (1) lane to all types of vehicl as of 10:11 AM, December 18, 2021. Provision of temporary bridge approach (i.e., sheet piling using Steel IBeam, and embankment) at Abutment B (both lanes). Alternate route at Butuan City Cagayan de Oro- Iligan Road Section

REGION PROVINCE CITY /MUNICIPALITY BARANGAY		TYPE	CLASSIFICATION	INFRASTRUCTURE	NUMBER OF DAMAGED	UNIT	QUANTITY	STATUS	COST(PHP)	REMARKS
Anticala		Roads	National	K1245+0950 to K1246+0250	0				10,000,000	Limited Access (Passable) at least one (1) lane to all types of vehicle as of December 17, 2021. No alternate route.
		Schools	Local	50 classrooms	0				40,000,000	
SURIGAO DEL SUR	3				0				138,800,000	
Cortes	1				0				180,000	
Brgy. Poblacion Cortes		Roads	National	K1272+0172 to K1272+0282	0	Kilometer			180,000	Passable (All Lanes & All Types of Vehicles) Clearing operation completed (December 16, 2021, 10:40 AM).
Lanuza	1				0				120,000	
Nurcia		Roads	National	K1269+0800 to K1269+0850	0	Kilometer			120,000	Passable (All Lanes & All Types of Vehicles) Clearing operation completed (December 16, 2021, 11:20 AM).
No breakdown	1				0				138,500,000	
		Schools	Local	137 classrooms	0				138,500,000	Province wide
AGUSAN DEL NORTE	4				0				114,230,000	
Kitcharao	1				0				30,000,000	
Brgy. San Roque		Roads	National	K1171+0600 to K1171+0640	0	Kilometer			30,000,000	Limited Access (Passable) At least one (1) lane for All Types of Vehicles (R/L); 4 lanes.
Cabadbaran	2				0				25,630,000	
Mabini		Roads	National	K1214+0316 to K1214+0350	0	Kilometer			30,000	Passable (All Lanes & All Types of Vehicles) Clearing operation completed (December 16, 2021, 04:00 PM).
		Schools	Local	32 classrooms	0				25,600,000	
No breakdown	1				0				58,600,000	

REGION PROVINCE CITY /MUNICIPALITY BARANGAY		TYPE	CLASSIFICATION	INFRASTRUCTURE	NUMBER OF DAMAGED	UNIT	QUANTITY	STATUS	COST(PHP)	REMARKS
		Schools	Local	69 classrooms	0				58,600,000	Province wide
AGUSAN DEL SUR	4				0				101,300,000	
Sibagat	1				0				500,000	
San Vicente		Roads	National	K1257+0150 to K1257+0300	0	Kilometer			500,000	Passable (All Lanes & All Types of Vehicles) as of December 18, 2021 at 6:00 AM. Flooding subsided. Damages include washed out guardrails (100 l.m.) and scouring of shoulder (72 l.m. length x 10 l.m. width x 1 m depth). No alternate route.
Esperanza	1				0				300,000	
Piglawigan		Roads	National	K1280+0820 to K1281+0000	0	Kilometer			300,000	Opened to traffic on December 17, 2021 at 3:30 PM.
Bayugan	1				0				100,000,000	
Sto. Niño		Roads	National	1285+0600	0	Kilometer			100,000,000	On-going monitoring of affected area. Corrected name of barangay from Brgy. Sto. Niño to Brgy. Berseba. No alternate route.
No breakdown	1				0				500,000	
		Schools	Local	2 classrooms	0				500,000	Province wide

CLASS SUSPENSION

REGION PROVINCE CITY /MUNICIPALITY BARANGAY		LEVEL FROM	LEVEL TO	TYPE	DATE OF SUSPENSION	TIME OF SUSPENSION	DATE RESUMED	TIME RESUMED	REMARKS
GRAND TOTAL	370								
MIMAROPA	41								
PALAWAN	9								
Cagayancillo	1								
		Pre-school	Tertiary	All	16 December 2021	13:00			
Culion	1								
		Pre-school	Tertiary	Public	16 December 2021	13:00			
Taytay	1								
		Pre-school	Tertiary	All	17 December 2021				
Puerto Princesa	1								
		Pre-school	Tertiary	All	17 December 2021		18 December 2021		City Government Order
Linapacan	1								
		Pre-school	Tertiary	All	17 December 2021				
Coron	1								
		Pre-school	Tertiary	All	17 December 2021				
Agutaya	1								
		Pre-school	Tertiary	All	16 December 2021				
El Nido (Bacuit)	1								
		Pre-school	Tertiary	All	16 December 2021				
Narra	1								
		Pre-school	Tertiary	All	17 December 2021				
ROMBLON	17								
Province-Wide	17								
		Pre-school	Tertiary	All	16 December 2021	12:00	20 December 2021		
OCCIDENTAL MINDORO	15								
Province-Wide	11								
		Pre-school	Tertiary	All	17 December 2021	08:00	20 December 2021		Magsaysay, Calintaan, Sablayan and Mamburao suspend classes on December 15, & December 17, 2021 and resumed on December 20, 2021
Magsaysay	1								
		Pre-school	Pre-school	All	15 December 2021	08:00	20 December 2021		
Calintaan	1								

REGION PROVINCE CITY /MUNICIPALITY BARANGAY		LEVEL FROM	LEVEL TO	TYPE	DATE OF SUSPENSION	TIME OF SUSPENSION	DATE RESUMED	TIME RESUMED	REMARKS
		Pre-school	Tertiary	All	17 December 2021	08:00	20 December 2021		
Sablayan	1								
		Pre-school	Tertiary	All	17 December 2021	08:00	20 December 2021		
Mamburao	1								
		Pre-school	Tertiary	All	17 December 2021	08:00	20 December 2021		
REGION 6	5								
CAPIZ	3								
Panay	1								
		Pre-school	Tertiary	All	16 December 2021				EO No. 35
Pontevedra	1								
		Pre-school	Tertiary	All	16 December 2021				EO No. 25
Cuartero	1								
		Pre-school	Tertiary	All	16 December 2021				EO No. 60
ILOILO	1								
Iloilo City	1								
		Pre-school	Tertiary	Government Office	16 December 2021				EO No. 149
NEGROS OCCIDENTAL	1								
Candoni	1								
		Pre-school	Tertiary	Government Office	16 December 2021				EO No. 45
REGION 7	51								
CEBU	2								
Danao	1								
				Government Office	16 December 2021				
Madridejos	1								
	All	Pre-school	Tertiary	All	16 December 2021				
NEGROS ORIENTAL	1								
Bindoy (Payabon)	1								
	All	Pre-school	Primary		16 December 2021				
BOHOL	48								
Province-Wide	48								
	All	Pre-school	Tertiary	All	16 December 2021				
REGION 8	143								
SAMAR	26								
Province-Wide	26								

REGION PROVINCE CITY /MUNICIPALITY BARANGAY		LEVEL FROM	LEVEL TO	TYPE	DATE OF SUSPENSION	TIME OF SUSPENSION	DATE RESUMED	TIME RESUMED	REMARKS
		Pre-school	Tertiary	All	15 December 2021				Based on PDRRMO Samar SitRep as of 15 December 2021, 5:00 PM
EASTERN SAMAR	23								
Province-Wide	23								
		Pre-school	Tertiary	All	16 December 2021				Based on Eastern Samar EO No. BPE 12-024, s. 2021
NORTHERN SAMAR	24								
Province-Wide	24								
		Pre-school	Tertiary	All	16 December 2021		17 December 2021		Based on PLGU Northern Samar Advisory
BILIRAN	8								
Province-Wide	8								
		Pre-school	Tertiary	All	16 December 2021				Based on PLGU Biliran EO No. 37
SOUTHERN LEYTE	19								
Province-Wide	19								
		Pre-school	Tertiary	All	15 December 2021	13:00			Based on Southern Leyte EO No. 59, s. 2021
LEYTE	43								
Province-Wide	43								
		Pre-school	Tertiary	All	16 December 2021				Based on PLGU Leyte EO No. 12-01-2021
REGION 9	71								
ZAMBOANGA DEL NORTE	27								
Province-Wide	27								
		Pre-school	Tertiary	All	16 December 2021		18 December 2021		
ZAMBOANGA SIBUGAY	16								
Province-Wide	16								
		Pre-school	Tertiary	All	16 December 2021		18 December 2021		
ZAMBOANGA DEL SUR	28								
Province-Wide	28								
		Pre-school	Tertiary	All	16 December 2021		18 December 2021		
REGION 10	28								
MISAMIS ORIENTAL	1								

REGION PROVINCE CITY /MUNICIPALITY BARANGAY		LEVEL FROM	LEVEL TO	TYPE	DATE OF SUSPENSION	TIME OF SUSPENSION	DATE RESUMED	TIME RESUMED	REMARKS
Cagayan de Oro	1								
				All					EO 146 re Suspension of Work in all offices and classes
BUKIDNON	23								
Province-Wide	22								
				All	16 December 2021				EO 38 re Suspension of classes
Malitbog	1								
				All	16 December 2021				EO re Suspension of classes
LANAO DEL NORTE	1								
Tubod	1								
				All	16 December 2021				
MISAMIS OCCIDENTAL	3								
Oroquieta	1								
				All	16 December 2021				EO 071-2021- Suspension of classes in all levels in public and private schools
Baliangao	1								
				All	16 December 2021				EO re Suspension of classes in all levels in public and private schools
Sinacaban	1								
				All	16 December 2021				EO re Suspension of classes in all levels in public and private schools
REGION 11	26								
DAVAO CITY	1								
No breakdown	1								
		Pre-school	Tertiary	All	16 December 2021	12:00	17 December 2021	17:00	Proclamation No. 5 series of 2021
DAVAO ORIENTAL	3								
Baganga	1								
		Pre-school	Tertiary	All	16 December 2021	08:00			Memorandum Order No. 8 series of 2021

REGION PROVINCE CITY /MUNICIPALITY BARANGAY		LEVEL FROM	LEVEL TO	TYPE	DATE OF SUSPENSION	TIME OF SUSPENSION	DATE RESUMED	TIME RESUMED	REMARKS
Boston	1								
		Pre-school	Tertiary	All	16 December 2021				Memorandum Order no. 7 series of 2021
Cateel	1								
		Pre-school	Tertiary	All	16 December 2021				Memorandum Order no. 7 series of 2021
DAVAO DE ORO	11								
Province-Wide	11								
		Pre-school	Tertiary	All	16 December 2021				
DAVAO DEL NORTE	11								
Province-Wide	11								
		Pre-school	Tertiary	All	16 December 2021				
CARAGA	5								
BUTUAN CITY	1								
Butuan	1								
		Pre-school	Tertiary	All	15 December 2021	13:00		17:20	Classes resumed December 20, 2021
SURIGAO DEL SUR	1								
Lanuza	1								
				All					EO 12-043, S 2021 (Suspension of Work and Classes in Government and Private Institutions and Offices)
AGUSAN DEL SUR	3								
No breakdown	1								
		Pre-school	Tertiary	All	16 December 2021		17 December 2021		
Prosperidad	1								
		Pre-school	Tertiary	All	16 December 2021		18 December 2021		
Trento	1								
		Pre-school	Secondary		15 December 2021		17 December 2021		

WORK SUSPENSION

REGION PROVINCE CITY /MUNICIPALITY BARANGAY		TYPE	DATE OF SUSPENSION	TIME OF SUSPENSION	DATE RESUMED	TIME RESUMED	REMARKS
GRAND TOTAL	305						
MIMAROPA	51						
ROMBLON	17						
Province-Wide	17						
		All	16 December 2021	12:00	20 December 2021		
OCCIDENTAL MINDORO	11						
Province-Wide	11						
		All	17 December 2021	08:00	20 December 2021		Sablayan, Calintaan and Mamburao, Occidental Mindoro also suspended work on Dec 17, 2021 ang resumed on December 20,2021
ORIENTAL MINDORO	16						
Roxas	1						
		All	16 December 2021		17 December 2021		
Province-Wide	15						
		All	17 December 2021	08:00	17 December 2021		
PALAWAN	7						
Taytay	1						
		All	17 December 2021	00:00	19 December 2021		
El Nido (Bacuit)	1						
		All	17 December 2021		19 December 2021		
Linapacan	1						
		All	17 December 2021		19 December 2021		
Cagayancillo	1						
		All	16 December 2021				
Puerto Princesa	1						
		Public	17 December 2021		18 December 2021		
Narra	1						
		All	17 December 2021				
Agutaya	1						
		All	16 December 2021				
REGION 6	14						
ILOILO	6						
Calinog	2						
		All	15 December 2021				EO No. 85

REGION PROVINCE CITY /MUNICIPALITY BARANGAY		TYPE	DATE OF SUSPENSION	TIME OF SUSPENSION	DATE RESUMED	TIME RESUMED	REMARKS
		All	16 December 2021				EO No. 85
Banate	1						
		Public	16 December 2021	13:00			Memorandum Order No. 11, Series of 2021
Tigbauan	1						
		Public	16 December 2021				EO No. 2021-52
Iloilo City	1						
		Public	16 December 2021				EO No. 149
No breakdown	1						
		Public	16 December 2021				EO No. 26
NEGROS OCCIDENTAL	2						
No breakdown	1						
		Public	16 December 2021	14:00			Memorandum Order as of December 16, 2021
Cadiz	1						
		All	16 December 2021				EO No. 38
GUIMARAS	1						
No breakdown	1						
		All	16 December 2021				EO No. 62
ANTIQUE	1						
San Jose de Buenavista	1						
		Public	16 December 2021				EO No. 045
CAPIZ	4						
Cuartero	1						
		All	16 December 2021				EO No. 60
Pontevedra	1						
		All	16 December 2021				EO No. 25
Panay	1						
		All	16 December 2021				EO No. 35
No breakdown	1						
		All	16 December 2021				EO No. 30
REGION 8	143						
SOUTHERN LEYTE	19						
Province-Wide	19						
		All	15 December 2021				Based on Southern Leyte EO No. 59, s. 2021

REGION PROVINCE CITY /MUNICIPALITY BARANGAY		TYPE	DATE OF SUSPENSION	TIME OF SUSPENSION	DATE RESUMED	TIME RESUMED	REMARKS
EASTERN SAMAR	23						
Province-Wide	23						
		All	16 December 2021				Based on Eastern Samar EO No. BPE 12-024, s. 2021
NORTHERN SAMAR	24						
Province-Wide	24						
		Public	16 December 2021		17 December 2021		Based on PLGU Northern Samar Advisory
SAMAR	26						
Province-Wide	26						
		All	15 December 2021				Based on PDRRMO Samar Situational Report as of 5 December 2021, 5:00 PM
BILIRAN	8						
Province-Wide	8						
		All	16 December 2021				Based on PLGU Biliran EO No. 37, s. 2021
LEYTE	43						
Province-Wide	43						
		All	16 December 2021				Based on Leyte EO No. 12-01-2021
REGION 9	39						
ZAMBOANGA DEL SUR	28						
Province-Wide	28						
		Public	16 December 2021		18 December 2021		
ZAMBOANGA DEL NORTE	7						
Dapitan	1						
		Public	16 December 2021				
Dipolog	1						
		Public	16 December 2021				
Polanco	1						
		Public	16 December 2021				
Piñan (New Piñan)	1						
		Public	16 December 2021				
Katipunan	1						
		Public	16 December 2021				

REGION PROVINCE CITY /MUNICIPALITY BARANGAY		TYPE	DATE OF SUSPENSION	TIME OF SUSPENSION	DATE RESUMED	TIME RESUMED	REMARKS
Sibutad	1						
		Public	16 December 2021				
President Manuel A. Roxas	1						
		Public	16 December 2021				
ZAMBOANGA SIBUGAY	4						
Ipil	1						
		Public	16 December 2021				
Mabuhay	1						
		All	16 December 2021				
Siyay	1						
		Public	16 December 2021				
Imelda	1						
		Public	16 December 2021				
REGION 10	6						
MISAMIS ORIENTAL	3						
Cagayan de Oro	1						
		All	16 December 2021				EO 146 – Suspension of work in all offices
Binuangan	1						
		Public	16 December 2021				Suspension of work in government offices
Salay	1						
		Public	16 December 2021				Suspension of work in government offices
BUKIDNON	1						
Malitbog	1						
		Public	16 December 2021				Suspension of work in government offices
LANAO DEL NORTE	1						
Tubod	1						
		All	16 December 2021				Suspension of class in government and private offices
MISAMIS OCCIDENTAL	1						
Sinacaban	1						
		All	16 December 2021				Suspension of class in government and private offices

REGION PROVINCE CITY /MUNICIPALITY BARANGAY		TYPE	DATE OF SUSPENSION	TIME OF SUSPENSION	DATE RESUMED	TIME RESUMED	REMARKS
REGION 11	12						
DAVAO CITY	1						
No breakdown	1						
		Public	16 December 2021	12:00	17 December 2021	17:00	Proclamation No. 5 series of 2021
DAVAO DEL NORTE	11						
Province-Wide	11						
		All	16 December 2021				Provincial Memorandum Order series of 2021 re Suspension of Work and Classes in all Public and Private Agencies and Schools subject to the discretion of respective LCEs
CARAGA	39						
BUTUAN CITY	1						
Butuan	1						
		Public	15 December 2021	13:00			Until further notice. Proclamation No. 002, s. 2021
SURIGAO DEL NORTE	28						
Province-Wide	28						
		Public	15 December 2021	08:00			Resumption until further notice. Executive Order No. 21-045 series of 2021
DINAGAT ISLANDS	7						
Province-Wide	7						
		Public	15 December 2021	12:00			Resumption of work until further notice. Executive Order No. 12-07 series of 2021
SURIGAO DEL SUR	3						
Lanuza	1						
		All	16 December 2021				EO 12-043, S 2021
Cagwait	1						
		All					Executive Order No. 52 - suspension of work to all public and private agencies re: Typhoon 'ODETTE'
Carrascal	1						

REGION PROVINCE CITY /MUNICIPALITY BARANGAY		TYPE	DATE OF SUSPENSION	TIME OF SUSPENSION	DATE RESUMED	TIME RESUMED	REMARKS
		All	15 December 2021				Issued Executive Order No. 47, S.2021 "Orders the usspension of Work and School Activities to all levels
BARMM	1						
LANAO DEL SUR	1						
Ganassi	1						
		All	16 December 2021	08:00	20 December 2021	08:00	

DECLARATION OF STATE OF CALAMITY

REGION PROVINCE CITY /MUNICIPALITY BARANGAY		TYPE	RESOLUTION NUMBER	RESOLUTION DATE	REMARKS
GRAND TOTAL	334				
MIMAROPA	73				
ROMBLON	17				
Province-Wide	17				
		Province	Proclamation No. 1267	21 December 2021	Proclamation issued by the Office of the President
MARINDUQUE	6				
Province-Wide	6				
		Region	Proclamation No. 1267	21 December 2021	Proclamation issued by the Office of the President
OCCIDENTAL MINDORO	11				
Province-Wide	11				
		Region	Proclamation No. 1267	21 December 2021	Proclamation issued by the Office of the President
ORIENTAL MINDORO	15				
Province-Wide	15				
		Region	Proclamation No. 1267	21 December 2021	Proclamation issued by the Office of the President
PALAWAN	24				
Province-Wide	24				

REGION PROVINCE CITY /MUNICIPALITY BARANGAY		TYPE	RESOLUTION NUMBER	RESOLUTION DATE	REMARKS
		Region	Proclamation No. 1267	21 December 2021	- Proclamation issued by the Office of the President - Municipal Resolution No. 422-S-2021 for Cagayancillo, Palawan dated 20 December 2021 - Resolution No. 596, s 2021 for Roxas, Palawan dated 20 December 2021 - Resolution No. 1509, s 2021 for Puerto Princesa City, Palawan dated 22 December 2021
REGION 6	38				
GUIMARAS	5				
Province-Wide	5				
		Province	622	19 December 2021	
ILOILO	1				
Iloilo City	1				
		City/ Municipality	2021-1108	21 December 2021	
NEGROS OCCIDENTAL	32				
Province-Wide	32				
			21-59	20 December 2021	
REGION 8	143				
SOUTHERN LEYTE	19				
Province-Wide	19				
		Region	LGU Declaration No, 60	20 December 2021	Issuance of the Proclamation No, 1267 by the Office of the President, LGU Declaration No, 60
LEYTE	43				
Province-Wide	43				
		Region	Proclamation No, 1267	21 December 2021	Issuance of the Proclamation No, 1267 by the Office of the President
BILIRAN	8				
Province-Wide	8				
		Region	Proclamation No, 1267	21 December 2021	Issuance of the Proclamation No, 1267 by the Office of the President
EASTERN SAMAR	23				
Province-Wide	23				

REGION PROVINCE CITY /MUNICIPALITY BARANGAY		TYPE	RESOLUTION NUMBER	RESOLUTION DATE	REMARKS
		Region	Proclamation No, 1267	21 December 2021	Issuance of the Proclamation No. 1267 by the Office of the President
NORTHERN SAMAR	24				
Province-Wide	24				
		Region	Proclamation No, 1267	21 December 2021	Issuance of the Proclamation No. 1267 by the Office of the President
SAMAR	26				
Province-Wide	26				
		Region	Proclamation No, 1267	21 December 2021	Issuance of Proclamation No, 1267 by the Office of the President
CARAGA	80				
AGUSAN DEL NORTE	11				
Province-Wide	11				
		Province	15-21,S 2021	18 December 2021	Issuance of Proclamation No. 1267 by the Office of the President on 21 December 2021.
AGUSAN DEL SUR	14				
Province-Wide	14				
		Province	Proclamation No. 1267	21 December 2021	Office of the President issuance
BUTUAN CITY	1				
Province-Wide	1				
		Province	Proclamation No. 1267	21 December 2021	Office of the President issuance
DINAGAT ISLANDS	7				
Province-Wide	7				
		Province	Proclamation No. 1267	21 December 2021	Office of the President issuance
SURIGAO DEL NORTE	28				
Province-Wide	28				
		Province	Proclamation No. 1267	21 December 2021	Office of the President issuance
SURIGAO DEL SUR	19				
Province-Wide	19				
		Province	Proclamation No. 1267	21 December 2021	Office of the President issuance

PRE-EMPTIVE EVACUATION

REGION PROVINCE CITY /MUNICIPALITY BARANGAY		FAMILIES	MALE	FEMALE	TOTAL	REMARKS
GRAND TOTAL	726	201,027	1,260	1,270	747,122	
MIMAROPA	258	49,900	0	0	232,600	
ORIENTAL MINDORO	18	495	0	0	1,912	
Bansud	1	13	0	0	64	
Proper		13	0	0	64	Closed
Bongabong	1	3	0	0	11	
Camantigue		3	0	0	11	Closed
Bulalacao (San Pedro)	6	337	0	0	1,226	
Balatasan		40	0	0	144	Closed
Cambunang		29	0	0	90	Closed
San Juan		38	0	0	167	Closed
San Isidro		28	0	0	83	Closed
Milagrosa		127	0	0	446	Closed
Poblacion		75	0	0	296	Closed
Mansalay	2	15	0	0	79	
Wasig		12	0	0	71	Closed
Waygan		3	0	0	8	Closed
Pinamalayan	3	62	0	0	238	
Pili		29	0	0	108	Closed
Papandayan		1	0	0	2	Closed
Quinabigan		32	0	0	128	Closed
Roxas	1	9	0	0	40	
Dangay		9	0	0	40	Closed
Naujan	2	4	0	0	19	
Malvar		2	0	0	10	Closed
San Andres		2	0	0	9	Closed
Puerto Galera	1	25	0	0	100	
Baclayan		25	0	0	100	Closed
Victoria	1	27	0	0	135	
Malabo		27	0	0	135	Closed
MARINDUQUE	16	197	0	0	646	
Boac	8	92	0	0	298	
Laylay		8	0	0	26	Closed
Buliasnin		8	0	0	22	Closed

REGION PROVINCE CITY /MUNICIPALITY BARANGAY		FAMILIES	MALE	FEMALE	TOTAL	REMARKS
Hinapulan		58	0	0	171	Closed
Balagasan		1	0	0	3	Closed
Puting Buhangin		1	0	0	2	Closed
Lupac		4	0	0	20	Closed
Santol		4	0	0	14	Closed
Amoingon		8	0	0	40	Closed
Mogpog	1	3	0	0	7	
Bintakay		3	0	0	7	Closed
Torrijos	7	102	0	0	341	
Buangan		9	0	0	32	Closed
Kay Duke		7	0	0	18	Closed
Malibago		15	0	0	73	Closed
Marlanga		4	0	0	7	Closed
Talawan		14	0	0	55	Closed
Suha		27	0	0	62	Closed
Tigwi		26	0	0	94	Closed
ROMBLON	17	218	0	0	912	
Cajidiocan	3	53	0	0	219	
Poblacion		20	0	0	78	Closed
Cambalo		18	0	0	83	Closed
Cambajao		15	0	0	58	Closed
Corcuera	1	4	0	0	12	
San Vicente		4	0	0	12	Closed
Ferrol	3	40	0	0	131	
Claro M. Recto		16	0	0	59	Closed
Tubigon		17	0	0	48	Closed
Hinag-oman		7	0	0	24	Closed
Santa Fe	3	8	0	0	38	
Tabugon		5	0	0	31	Closed
Guintigbasan		1	0	0	3	Closed
Canyayo		2	0	0	4	Closed
Banton (Jones)	7	113	0	0	512	
Tungonan		24	0	0	94	Closed
Mainit		28	0	0	98	Closed
Balogo		31	0	0	172	Closed

REGION PROVINCE CITY /MUNICIPALITY BARANGAY		FAMILIES	MALE	FEMALE	TOTAL	REMARKS
Tan-ag		15	0	0	74	Closed
Sibay		6	0	0	28	Closed
Tugbongan		7	0	0	34	Closed
Nabalay		2	0	0	12	Closed
PALAWAN	207	48,990	0	0	229,130	
Agutaya	2	200	0	0	800	
Abagat		193	0	0	771	Existing
Matarawis		7	0	0	29	Existing
Araceli	7	280	0	0	943	
Dalayawan		23	0	0	85	Existing
Poblacion		82	0	0	278	Existing
Dagman		64	0	0	195	Existing
San Jose De Oro		19	0	0	97	Existing
Osmena		9	0	0	38	Existing
Tinintinan		48	0	0	158	Existing
Madoldolon		35	0	0	92	Existing
Busuanga	13	351	0	0	1,106	
Sagrada		21	0	0	82	Closed
Concepcion		48	0	0	184	Closed
Maglambay		38	0	0	136	Closed
San Rafael		55	0	0	122	Closed
Bogtong		16	0	0	56	Closed
Buluang		53	0	0	147	Closed
New Busuanga		14	0	0	48	Closed
Old Busuanga		19	0	0	60	Closed
Panlaitan		25	0	0	78	Closed
Quezon		53	0	0	160	Closed
Salvacion		2	0	0	11	Closed
San Isidro		6	0	0	20	Closed
Santo Nino		1	0	0	2	Closed
Cagayancillo	12	402	0	0	1,696	
Bantayan		23	0	0	110	Existing
Mampio		38	0	0	124	Existing
Takas		17	0	0	85	Existing
Talaga		74	0	0	144	Existing

REGION PROVINCE CITY /MUNICIPALITY BARANGAY		FAMILIES	MALE	FEMALE	TOTAL	REMARKS
Lipot North		2	0	0	14	Existing
Lipot South		4	0	0	20	Existing
Wahig		7	0	0	35	Existing
Conbento		12	0	0	60	Existing
Santa Cruz		33	0	0	144	Existing
Magsaysay		25	0	0	125	Existing
Calusas		38	0	0	190	Existing
Cawili		129	0	0	645	Existing
Coron	22	1,428	0	0	5,202	
Poblacion 1		166	0	0	833	Closed
Poblacion 2		48	0	0	217	Closed
Guadalupe		24	0	0	120	Closed
Tagumpay		29	0	0	140	Closed
Poblacion 5		37	0	0	156	Closed
Banuangaan		49	0	0	242	Closed
Bintuan		45	0	0	403	Closed
Borac		52	0	0	214	Closed
Buenavista		80	0	0	114	Closed
Bulalacao		115	0	0	423	Closed
Cabugao		169	0	0	416	Closed
Decabobo		59	0	0	170	Closed
Decalachao		47	0	0	223	Closed
Lajala		224	0	0	562	Closed
Malawig		85	0	0	320	Closed
Marcilla		116	0	0	322	Closed
Poblacion 6		1	0	0	5	Closed
San Jose		50	0	0	178	Closed
San Nicolas		9	0	0	33	Closed
Tara		2	0	0	6	Closed
Turda		4	0	0	20	Closed
Poblacion 3		17	0	0	85	Closed
Cuyo	6	442	0	0	1,596	
Maringian		19	0	0	56	Closed
Cabigsui		190	0	0	700	Closed
Suba		205	0	0	744	Closed

REGION PROVINCE CITY /MUNICIPALITY BARANGAY		FAMILIES	MALE	FEMALE	TOTAL	REMARKS
Manuba		20	0	0	74	Closed
Catadman		1	0	0	5	Closed
Tucadan		7	0	0	17	Closed
Dumaran	6	1,536	0	0	7,680	
Culasian		13	0	0	65	Existing
Magsaysay		10	0	0	50	Existing
Capayas		120	0	0	600	Existing
Danleg		13	0	0	65	Existing
Sta Teresita		53	0	0	265	Existing
No breakdown		1,327	0	0	6,635	Closed
El Nido (Bacuit)	4	79	0	0	390	
Bebeladan		30	0	0	150	Existing
Corong-corong		5	0	0	18	Closed
Buena Suerte, Maligaya		39	0	0	195	Closed
Dumarao Roxas		5	0	0	27	Closed
Quezon	1	107	0	0	481	
Aramaywan		107	0	0	481	Existing
Linapacan	3	392	0	0	1,863	
San Miguel		134	0	0	573	Closed
Barangonan		113	0	0	565	Closed
Nangalao		145	0	0	725	Closed
Magsaysay	11	709	0	0	2,234	
Balaguen		157	0	0	507	Closed
Canipo		56	0	0	221	Existing
Lucbuan		57	0	0	230	Closed
Alcoba		109	0	0	345	Closed
Los Angeles		48	0	0	120	Closed
Cocoro		128	0	0	270	Closed
Danawan		40	0	0	121	Closed
Lacaren		14	0	0	40	Closed
Emilod		13	0	0	31	Closed
Igabas		27	0	0	109	Closed
Rizal		60	0	0	240	Closed
Narra	12	641	0	0	1,920	
Elvita		69	0	0	233	Existing

REGION PROVINCE CITY /MUNICIPALITY BARANGAY	FAMILIES	MALE	FEMALE	TOTAL	REMARKS
Caguisan	1	0	0	4	Existing
Malinao	106	0	0	387	Existing
Tinagong Dagat	127	0	0	392	Closed
Aramaywan	67	0	0	227	Closed
Batang-batang	81	0	0	167	Closed
Bagong Sikat	16	0	0	64	Closed
Dumanguena	17	0	0	52	Closed
Malatgao	75	0	0	101	Closed
Princess Urduja	32	0	0	123	Closed
Panacan	24	0	0	77	Closed
Panacan 2	26	0	0	93	Closed
Puerto Princesa	50	14,373	0	63,255	
Sta Lourdes	235	0	0	905	Existing
Bagong Silang	435	0	0	1,869	Existing
Bancao bancao	161	0	0	304	Existing
Cabayugan	1,500	0	0	7,500	Existing
Maoyon	700	0	0	3,500	Existing
Concepcion	413	0	0	2,065	Existing
Pagkakaisa	243	0	0	1,210	Existing
Tagburos	212	0	0	707	Existing
San Pedro	350	0	0	833	Existing
Babuyan	800	0	0	4,000	Existing
Tanabag	175	0	0	875	Existing
Macarascas	650	0	0	3,250	Existing
Magingisda	296	0	0	908	Existing
Liwanag	86	0	0	430	Existing
San jose	45	0	0	197	Existing
Muntible	10	0	0	21	Existing
Buenavista	4	0	0	20	Closed
Tagabinet	3	0	0	15	Closed
Masigla	2	0	0	10	Closed
Bagong Sikat	583	0	0	2,093	Existing
Langogan	581	0	0	2,905	Existing
Manalo	30	0	0	150	Existing
Sicsican	263	0	0	1,068	Existing

REGION PROVINCE CITY /MUNICIPALITY BARANGAY		FAMILIES	MALE	FEMALE	TOTAL	REMARKS
Inagawan		307	0	0	963	Existing
Inagawan-Sub		259	0	0	1,295	Existing
Monica		23	0	0	98	Existing
Matiyaga		7	0	0	29	Existing
Princesa		8	0	0	50	Existing
Manggahan		24	0	0	0	Existing
Matahimik		54	0	0	206	Existing
Mabuhay		1	0	0	2	Existing
San Isidro		5	0	0	25	Existing
Bahile		850	0	0	4,250	Existing
Salvacion		600	0	0	3,000	Existing
Luzviminda		118	0	0	477	Existing
Kamuning		200	0	0	603	Existing
Iwahig		431	0	0	1,612	Existing
City Coliseum		24	0	0	84	Existing
Simpucan		600	0	0	3,000	Existing
Maningning		28	0	0	128	Existing
Taniguiban		30	0	0	50	Existing
San Rafael		517	0	0	2,585	Existing
Bagong Bayan		51	0	0	255	Existing
Irawan		75	0	0	335	Existing
Sta Cruz		339	0	0	1,108	Existing
Sta Lucia		50	0	0	163	Existing
Bacungan		1,029	0	0	5,145	Existing
Panggangan		30	0	0	690	Existing
Maunlad		13	0	0	65	Existing
Mandaragat		923	0	0	2,202	Existing
Roxas	2	698	0	0	2,690	
New Barbacan, 1, 6, 3, 4, Minara, San Nicolas and Rizal		538	0	0	2,054	Existing
Brgys. 1,2 and 4		160	0	0	636	Existing
San Vicente	7	268	0	0	1,219	
Alimanguan		63	0	0	331	Existing
Binga		15	0	0	80	Existing
Caruray		15	0	0	78	Existing
New Agutaya		16	0	0	92	Existing

REGION PROVINCE CITY /MUNICIPALITY BARANGAY		FAMILIES	MALE	FEMALE	TOTAL	REMARKS
Poblacion		30	0	0	143	Existing
Port Barton		88	0	0	319	Existing
Sto Nino		41	0	0	176	Existing
Culion	5	89	0	0	309	
Jardin		13	0	0	53	Existing
Osmania		20	0	0	60	Existing
Baldat		11	0	0	47	Existing
Culango		15	0	0	62	Existing
Libis		30	0	0	87	Existing
Balabac	1	607	0	0	2,858	
Mangsee		607	0	0	2,858	Existing
Brookes Point	3	142	0	0	623	
Aribungos		19	0	0	82	Existing
Oring-orng		108	0	0	477	Existing
Samarinana		15	0	0	64	Existing
Taytay	32	25,059	0	0	127,518	
Abongan		643	0	0	3,549	Closed
Alacalian		459	0	0	2,109	Closed
Bato		719	0	0	2,590	Closed
Banbanan		280	0	0	1,541	Closed
Busybees		169	0	0	998	Closed
Biton		208	0	0	991	Closed
Bantulan		299	0	0	1,786	Closed
Calawag		774	0	0	4,346	Closed
Casian		628	0	0	3,715	Closed
Cataban		129	0	0	735	Closed
Debangan		139	0	0	890	Closed
Depla		193	0	0	945	Closed
Libertad		363	0	0	1,604	Closed
Liminangcong		822	0	0	4,725	Closed
Maytegued		168	0	0	884	Closed
Minapla		125	0	0	559	Closed
New Guinio		714	0	0	3,234	Closed
Paglaum		324	0	0	1,749	Closed
Pancol		418	0	0	2,242	Closed

REGION PROVINCE CITY /MUNICIPALITY BARANGAY		FAMILIES	MALE	FEMALE	TOTAL	REMARKS
Pamantulon		304	0	0	1,760	Closed
Poblacion		2,094	0	0	10,480	Closed
Paly		413	0	0	2,062	Closed
Polaraquen		326	0	0	1,895	Closed
Pang-pang		117	0	0	678	Closed
Sandoval		200	0	0	1,142	Closed
San Jose		338	0	0	2,075	Closed
Silanga		256	0	0	1,304	Closed
Old Guinio		222	0	0	1,031	Closed
Talog		166	0	0	704	Closed
Tumbod		256	0	0	1,168	Closed
Batas		189	0	0	1,007	Closed
No breakdown		12,604	0	0	63,020	Closed
Kalayaan	1	44	0	0	180	
Pag-asa		44	0	0	180	Closed
Aborlan	7	1,143	0	0	4,567	
Poblacion		674	0	0	2,694	Closed
San Juan		408	0	0	1,632	Closed
Iraan		25	0	0	98	Closed
Tagpait		18	0	0	69	Closed
Apoc Apoc		4	0	0	19	Closed
Sagpangan		12	0	0	48	Closed
Culandanum		2	0	0	7	Closed
REGION 6	21	3,671	0	0	13,878	
CAPIZ	11	2,542	0	0	9,113	
Dumarao	1	155	0	0	640	
	3	155	0	0	640	
Pilar	1	981	0	0	3,290	
	19	981	0	0	3,290	
Sigma	1	30	0	0	122	
	1	30	0	0	122	
Roxas City	1	655	0	0	2,531	
	17	655	0	0	2,531	
Pontevedra	1	438	0	0	1,407	
	14	438	0	0	1,407	

REGION PROVINCE CITY /MUNICIPALITY BARANGAY		FAMILIES	MALE	FEMALE	TOTAL	REMARKS
Sapian	1	66	0	0	310	
	3	66	0	0	310	
Mambusao	1	11	0	0	55	
	3	11	0	0	55	
President Roxas	1	74	0	0	296	
	7	74	0	0	296	
Ivisan	1	27	0	0	100	
	2	27	0	0	100	
Panay	1	70	0	0	251	
	6	70	0	0	251	
Dao	1	35	0	0	111	
	6	35	0	0	111	
ILOILO	3	235	0	0	1,067	
Balasan	1	23	0	0	79	
	4	23	0	0	79	
Batad	1	10	0	0	41	
	3	10	0	0	41	
Carles	1	202	0	0	947	
	6	202	0	0	947	
GUIMARAS	4	319	0	0	1,195	
Sibunag	1	73	0	0	248	
	1	73	0	0	248	
Jordan	1	96	0	0	385	
	2	96	0	0	385	
Nueva Valencia	1	88	0	0	317	
	1	88	0	0	317	
San Lorenzo	1	62	0	0	245	
	5	62	0	0	245	
NEGROS OCCIDENTAL	2	411	0	0	1,821	
Sagay	1	335	0	0	1,526	
	4	335	0	0	1,526	
Cauayan	1	76	0	0	295	
	1	76	0	0	295	
AKLAN	1	164	0	0	682	
New Washington	1	164	0	0	682	

REGION PROVINCE CITY /MUNICIPALITY BARANGAY		FAMILIES	MALE	FEMALE	TOTAL	REMARKS
3		164	0	0	682	
REGION 7	32	867	1,062	1,015	2,336	
CEBU	1	109	0	0	0	
Tudela	1	109	0	0	0	
SOUTHERN PONLACION GENERAL		109	0	0	0	
BOHOL	31	758	1,062	1,015	2,336	
Bilar	4	49	0	0	0	
BUGANG NORTE		9	0	0	0	
CABACNITAN		20	0	0	0	
YANAYA		14	0	0	0	
CANSUMBOL		6	0	0	0	
Lila	1	7	0	0	0	
BANBAN		7	0	0	0	
Candijay	16	584	1,062	1,015	2,076	
BOYOAN		7	13	11	24	
CADAPDAPAN		11	9	17	26	
CAMBANE		38	57	73	130	
CANWA		47	73	42	115	
COGTONG		136	263	238	501	
LA UNION		3	5	8	13	
LUAN		89	170	155	325	
LUNGSODAAN		5	15	4	19	
MAHANGIN		41	84	91	175	
PAGAHAT		8	11	14	24	
PANADTARAN		49	92	66	158	
PANAS		134	248	268	516	
POBLACION		6	7	9	16	
SAN ISIDRO		6	8	10	18	
TAWID		1	3	4	7	
TUGAS		3	4	5	9	
Carmen	10	118	0	0	260	
NUEVA FUERZA		12	0	0	0	
VILLACAYO		4	0	0	0	
CALATRAVA		48	0	0	0	
EL SALVADOR		6	0	0	0	

REGION PROVINCE CITY /MUNICIPALITY BARANGAY		FAMILIES	MALE	FEMALE	TOTAL	REMARKS
LAPAZ		3	0	0	0	
TAMBOAN		5	0	0	0	
NUEVA VIDA SUR		15	0	0	0	
VILLAFUERTE		23	0	0	0	
EL PROGRESO		2	0	0	0	
MANTATAO		0	0	0	260	
REGION 8	117	95,423	0	0	292,800	
SAMAR	20	7,555	0	0	27,713	
San Jorge	1	124	0	0	509	
1		124	0	0	509	
Santo Niño	1	29	0	0	110	
1		29	0	0	110	
Tarangnan	1	352	0	0	1,229	
5		352	0	0	1,229	
Basey	1	1,520	0	0	5,944	
34		1,520	0	0	5,944	
Catbalogan	1	649	0	0	2,699	
22		649	0	0	2,699	
Daram	1	1,055	0	0	4,249	
22		1,055	0	0	4,249	
Hinabangan	1	3	0	0	13	
1		3	0	0	13	
Marabut	1	1,585	0	0	5,005	
17		1,585	0	0	5,005	
Motiong	1	24	0	0	96	
2		24	0	0	96	
Villareal	1	188	0	0	940	
4		188	0	0	940	Provided estimated number of persons only
Gandara	1	12	0	0	37	
1		12	0	0	37	
Matuguiniao	1	1	0	0	5	
1		1	0	0	5	
Calbiga	1	296	0	0	1,108	
16		296	0	0	1,108	
Jiabong	1	5	0	0	7	

REGION PROVINCE CITY / MUNICIPALITY BARANGAY		FAMILIES	MALE	FEMALE	TOTAL	REMARKS
	2		5	0	0	7
Paranas (Wright)	1		20	0	0	92
	2		20	0	0	92
Pinabacdao	1		824	0	0	2,896
	14		824	0	0	2,896
Santa Rita	1		473	0	0	1,835
	9		473	0	0	1,835
Talalora	1		190	0	0	242
	7		190	0	0	242
Tagapul-an	1		120	0	0	272
	3		120	0	0	272
Zumarraga	1		85	0	0	425
	8		85	0	0	425
EASTERN SAMAR	18	12,749	0	0	48,796	Provided estimated number of persons only
Balangkayan	1		344	0	0	1,287
	5		344	0	0	1,287
General MacArthur	1		102	0	0	882
	2		102	0	0	882
Guiuan	1		661	0	0	2,809
	1		661	0	0	2,809
Hernani	1		1,912	0	0	6,422
	13		1,912	0	0	6,422
Lawaan	1		1,689	0	0	6,120
	15		1,689	0	0	6,120
Llorente	1		299	0	0	1,176
	1		299	0	0	1,176
Maydolong	1		17	0	0	77
	1		17	0	0	77
Mercedes	1		940	0	0	3,433
	16		940	0	0	3,433
Quinapondan	1		62	0	0	264
	1		62	0	0	264
Salcedo	1		146	0	0	543
	1		146	0	0	543
San Julian	1		545	0	0	2,266

REGION PROVINCE CITY / MUNICIPALITY BARANGAY		FAMILIES	MALE	FEMALE	TOTAL	REMARKS	
	13		545	0	0	2,266	
Taft	1		283	0	0	1,205	
	9		283	0	0	1,205	
Arteche	1		267	0	0	1,122	
	6		267	0	0	1,122	
Oras	1		467	0	0	1,846	
	22		467	0	0	1,846	
Sulat	1		1,667	0	0	5,020	
	23		1,667	0	0	5,020	
Maslog	1		269	0	0	944	
	1		269	0	0	944	
Balangiga	1		2,676	0	0	13,380	
	13		2,676	0	0	13,380	
Giporlos	1		403	0	0	0	
	18		403	0	0	0	Provided estimate number of persons only
LEYTE	36		60,824	0	0	164,763	
Babatngon	1		120	0	0	334	
	6		120	0	0	334	
Santa Fe	1		1,326	0	0	4,497	
	20		1,326	0	0	4,497	
Tacloban	1		5,447	0	0	22,464	
	131		5,447	0	0	22,464	
Tolosa	1		480	0	0	2,041	
	9		480	0	0	2,041	
Burauen	1		518	0	0	1,740	
	1		518	0	0	1,740	
Calubian	1		470	0	0	1,578	
	7		470	0	0	1,578	
Leyte	1		2,633	0	0	5,382	
	27		2,633	0	0	5,382	
Villaba	1		141	0	0	0	
	4		141	0	0	0	Provided estimated number of persons only
Matag-ob	1		498	0	0	1,699	
	13		498	0	0	1,699	

REGION PROVINCE CITY /MUNICIPALITY BARANGAY		FAMILIES	MALE	FEMALE	TOTAL	REMARKS
Ormoc	1	3,104	0	0	13,508	
	71	3,104	0	0	13,508	
Abuyog	1	585	0	0	1,382	
	2	585	0	0	1,382	
Javier (Bugho)	1	260	0	0	508	
	8	260	0	0	508	
Matalom	1	2,202	0	0	4,416	
	26	2,202	0	0	4,416	
Carigara	1	13	0	0	69	
	1	13	0	0	69	
Dagami	1	55	0	0	0	
	5	55	0	0	0	Provided estimated number of persons only
Mahaplag	1	374	0	0	1,304	
	2	374	0	0	1,304	
Alangalang	1	5,798	0	0	18,868	
	47	5,798	0	0	18,868	
Palo	1	8,034	0	0	25,581	
	32	8,034	0	0	25,581	
San Miguel	1	66	0	0	0	
	3	66	0	0	0	Provided estimated number of persons only
Barugo	1	8,026	0	0	0	
		8,026	0	0	0	Provided estimated number of persons only
Jaro	1	171	0	0	615	
	6	171	0	0	615	
La Paz	1	2,748	0	0	9,840	
	35	2,748	0	0	9,840	
Mayorga	1	160	0	0	707	
	11	160	0	0	707	
Pastrana	1	244	0	0	1,005	
	1	244	0	0	1,005	
Tabontabon	1	495	0	0	1,912	
	16	495	0	0	1,912	
Albuera	1	456	0	0	2,265	

REGION PROVINCE CITY /MUNICIPALITY BARANGAY		FAMILIES	MALE	FEMALE	TOTAL	REMARKS
	1	456	0	0	2,265	
Kananga	1	3,035	0	0	15,175	
	21	3,035	0	0	15,175	
Palompon	1	536	0	0	2,320	
	23	536	0	0	2,320	
Bato	1	382	0	0	1,005	
	1	382	0	0	1,005	
Baybay	1	2,424	0	0	0	
	48	2,424	0	0	0	Provided estimated number of persons only
Hilongos	1	437	0	0	1,874	
	18	437	0	0	1,874	
Hindang	1	1,146	0	0	0	
	16	1,146	0	0	0	Provided estimated number of persons only
Tanauan	1	2,191	0	0	7,868	
	45	2,191	0	0	7,868	
Capoocan	1	1,336	0	0	0	
	17	1,336	0	0	0	Provided estimated number of persons only
Dulag	1	2,106	0	0	5,397	
	31	2,106	0	0	5,397	
MacArthur	1	2,807	0	0	9,409	
	1	2,807	0	0	9,409	
SOUTHERN LEYTE	16	5,402	0	0	19,266	
Hinundayan	1	114	0	0	361	
	7	114	0	0	361	
Limasawa	1	279	0	0	1,209	
	6	279	0	0	1,209	
Silago	1	1,379	0	0	3,947	
	18	1,379	0	0	3,947	
Macrohon	1	28	0	0	114	
	3	28	0	0	114	
Padre Burgos	1	816	0	0	2,818	
	10	816	0	0	2,818	
Libagon	1	369	0	0	1,563	

REGION PROVINCE CITY /MUNICIPALITY BARANGAY		FAMILIES	MALE	FEMALE	TOTAL	REMARKS	
	10		369	0	0	1,563	
Saint Bernard	1		444	0	0	1,731	
	10		444	0	0	1,731	
Anahawan	1		568	0	0	2,056	
	13		568	0	0	2,056	
Bontoc	1		20	0	0	80	
	2		20	0	0	80	
Hinunangan	1		56	0	0	194	
	1		56	0	0	194	
Liloan	1		25	0	0	111	
	1		25	0	0	111	
Malitbog	1		31	0	0	0	
	4		31	0	0	0	Provided estimated number of persons only
Pintuyan	1		51	0	0	213	
	5		51	0	0	213	
San Juan (Cabalian)	1		522	0	0	1,866	
	8		522	0	0	1,866	
San Ricardo	1		69	0	0	248	
	6		69	0	0	248	
Sogod	1		631	0	0	2,755	
	21		631	0	0	2,755	
BILIRAN	8		4,098	0	0	14,480	
Cabucgayan	1		915	0	0	3,403	
	13		915	0	0	3,403	
Caibiran	1		263	0	0	1,025	
	13		263	0	0	1,025	
Culaba	1		180	0	0	655	
	7		180	0	0	655	
Naval	1		1,056	0	0	4,103	
	24		1,056	0	0	4,103	
Kawayan	1		417	0	0	1,615	
	1		417	0	0	1,615	
Maripipi	1		106	0	0	372	
	10		106	0	0	372	
Biliran	1		502	0	0	1,719	

REGION PROVINCE CITY /MUNICIPALITY BARANGAY		FAMILIES	MALE	FEMALE	TOTAL	REMARKS
	8	502	0	0	1,719	Provided estimated number of persons only
Almeria	1	659	0	0	1,588	
	13	659	0	0	1,588	
NORTHERN SAMAR	19	4,795	0	0	17,782	
Bobon	1	40	0	0	184	
	2	40	0	0	184	
Catarman	1	34	0	0	142	
	3	34	0	0	142	
San Antonio	1	173	0	0	650	
	7	173	0	0	650	
Laoang	1	1,944	0	0	7,483	
	33	1,944	0	0	7,483	Returned to respective houses
Lavezares	1	49	0	0	172	
	1	49	0	0	172	
Mondragon	1	55	0	0	221	
	1	55	0	0	221	
San Isidro	1	399	0	0	1,421	
	10	399	0	0	1,421	Erratum on the number of families and persons on the previous report
Mapanas	1	159	0	0	704	
	5	159	0	0	704	
Palapag	1	93	0	0	341	
	4	93	0	0	341	
San Roque	1	382	0	0	1,910	
	7	382	0	0	1,910	Provided estimated number of persons only
Allen	1	13	0	0	70	
	1	13	0	0	70	
Rosario	1	4	0	0	13	
	1	4	0	0	13	
San Jose	1	62	0	0	297	
	1	62	0	0	297	
Victoria	1	167	0	0	685	
	1	167	0	0	685	

REGION PROVINCE CITY /MUNICIPALITY BARANGAY		FAMILIES	MALE	FEMALE	TOTAL	REMARKS
Las Navas	1	225	0	0	1,125	
	1	225	0	0	1,125	
Pambujan	1	537	0	0	742	
	1	537	0	0	742	
Silvino Lobos	1	5	0	0	25	
	1	5	0	0	25	
Capul	1	449	0	0	1,578	
	11	449	0	0	1,578	
San Vicente	1	5	0	0	19	
	1	5	0	0	19	
REGION 9	14	581	0	0	1,475	
ZAMBOANGA DEL NORTE	14	581	0	0	1,475	
Labason	5	147	0	0	872	
Osukan		111	0	0	511	
Antonio		2	0	0	159	
Imelda		29	0	0	156	
Lopoc		1	0	0	23	
La union		4	0	0	23	
Liloy	7	157	0	0	603	
Candelaria		17	0	0	62	
Kayok		47	0	0	151	
Timan		3	0	0	7	
Dela Paz		31	0	0	137	
Baybay		10	0	0	46	
Patawag		29	0	0	95	
Dela Paz		20	0	0	105	
President Manuel A. Roxas	1	17	0	0	0	
		17	0	0	0	
Dipolog	1	260	0	0	0	
		260	0	0	0	
REGION 10	7	28,797	0	0	121,243	
MISAMIS ORIENTAL	2	20,652	0	0	81,151	
Cagayan de Oro	1	2,880	0	0	10,643	
		2,880	0	0	10,643	
No breakdown	1	17,772	0	0	70,508	

REGION PROVINCE CITY /MUNICIPALITY BARANGAY		FAMILIES	MALE	FEMALE	TOTAL	REMARKS
		17,772	0	0	70,508	
LANAO DEL NORTE	2	3,242	0	0	17,936	
Iligan	1	2,476	0	0	14,856	
		2,476	0	0	14,856	
No breakdown	1	766	0	0	3,080	
		766	0	0	3,080	
BUKIDNON	1	3,427	0	0	15,521	
No breakdown	1	3,427	0	0	15,521	
		3,427	0	0	15,521	
CAMIGUIN	1	1,224	0	0	5,349	
No breakdown	1	1,224	0	0	5,349	
		1,224	0	0	5,349	
MISAMIS OCCIDENTAL	1	252	0	0	1,286	
No breakdown	1	252	0	0	1,286	
		252	0	0	1,286	
CARAGA	276	20,888	198	255	78,290	
SURIGAO DEL NORTE	184	16,122	0	0	59,188	
Malimono	1	936	0	0	3,150	
		936	0	0	3,150	
Sison	9	864	0	0	2,984	
Gacepan		86	0	0	259	Sison Central Elem. School,Gacepan Dcc, Gacepan Brgy. Office, Gacepan Preschool Area, Gacepan Elem.School, Mayag Evac. Center
Tagbayani		130	0	0	449	Tagbayani Evacuation Center , Sison Central Elem School
Mayag		219	0	0	728	Mayag Evacuation Center, Sison Central Elem. School
Biyabid		68	0	0	245	
Lower Patag		8	0	0	19	
Mabuhay		45	0	0	210	
San Pablo		169	0	0	596	
San Pedro		77	0	0	273	
Tinogpahan		62	0	0	205	
Gigaquit	12	377	0	0	1,025	

REGION PROVINCE CITY /MUNICIPALITY BARANGAY	FAMILIES	MALE	FEMALE	TOTAL	REMARKS
Anibongan	19	0	0	30	Anibongan Day Care Center
Anibongan	48	0	0	148	Anibongan Elementary School
Anibongan	19	0	0	30	Anibongan Evacuation Center
Anibongan	6	0	0	27	Anibongan Health Center
Alambique	66	0	0	206	Brgy. Alambique Gymnasium
Alambique	50	0	0	209	Gigaquit National High School Of Home Industries
Ipil	26	0	0	72	Ipil Brgy. Hall
Alambique	53	0	0	0	Sitio Nagubat Elementary School
Villaflor	51	0	0	195	Villaflor Evacuation Center
Villaflor	5	0	0	16	Villaflor Women's & SC Center
Villaflor	32	0	0	85	Villaflor Brgy. Office
Villaflor	2	0	0	7	Villaflor Health Center
Bacuag	22	642	0	2,309	
Payapag	52	0	0	184	Payapag National High School
Payapag	34	0	0	140	Payapag Elementary School
Payapag	36	0	0	109	Payapag Brgy. Hall
Poblacion	7	0	0	30	Municipal Covered Court
Poblacion	71	0	0	228	Barangay Hall
Poblacion	39	0	0	162	Pastoral House
Poblacion	69	0	0	260	BNAIS
Poblacion	13	0	0	42	Bacuag Central Elementary School
Campo	5	0	0	23	Campo INC Church
Campo	21	0	0	113	Campo National High School
Dugsangon	11	0	0	30	Dugsangon Barangay Hall
Dugsangon	18	0	0	75	Dugsangon Health Center
Payapag	36	0	0	109	Payapag Barangay Hall
Payapag	38	0	0	159	Payapag Elementary School
Payapag	73	0	0	261	Payapag National High School
Poblacion	73	0	0	235	Poblacion Barangay Hall
Pongtud	8	0	0	31	Pongtud Barangay Hall

REGION PROVINCE CITY /MUNICIPALITY BARANGAY		FAMILIES	MALE	FEMALE	TOTAL	REMARKS
Pongtud		7	0	0	17	Pongtud Catholic Church
Pongtud		10	0	0	26	Pongtud Evacuation Center
Pongtud		1	0	0	4	Pongtud Health Station
Campo		5	0	0	23	Barangay Hall
Campo		15	0	0	48	Private Residences
General Luna	9	649	0	0	2,985	
Anajawan		160	0	0	625	Anajawan Elementary School
Sta. Fe		50	0	0	250	Sta. Fe National High School
Brgy. 1		70	0	0	350	Web Cave, Tropical, Gina Residence, Brgy 1 Hall,
Daku		40	0	0	200	Daku Elementary School
Suyangan		100	0	0	500	Suyangan National High School
Sition Mamon		30	0	0	150	Mamon Elementary School
La Januza		85	0	0	340	La Januza Elementary School
Corazon		54	0	0	270	Corazon Evac. Center KALAHI
Sta. Cruz		60	0	0	300	Sta Cruz Rc. Church And Sta Cruz ES
Surigao City	1	3,399	0	0	11,757	
		3,399	0	0	11,757	
Claver	14	1,622	0	0	6,733	
Bagakay		22	0	0	84	Bagakay Hall
Hayanggabon		99	0	0	380	Brgy. Hall, Elementary School, Livelihood Center
Lapinigan		248	0	0	1,240	Day Care/ Birthing/ Health Center
Panatao		171	0	0	855	Day Care Center/ Tanod Outpost/ Panatao Elem School
Cabugo		74	0	0	299	Cabugo Es, Tanod Outpost, Birthing Clinic, Day Care Center
Tayaga		120	0	0	416	Claver Central Elementary School (Cces)
Cagdianao		222	0	0	1,110	Daywan Elementary School
Magallanes		159	0	0	515	Magallanes ES, CDC, Health Center
Sapa		135	0	0	391	Sapa Es, Sapa Gym, Rice Mill, Dcc, Birthing

REGION PROVINCE CITY /MUNICIPALITY BARANGAY		FAMILIES	MALE	FEMALE	TOTAL	REMARKS
Taganito		19	0	0	75	Taganito Gym
Wangke		42	0	0	158	Wangke Elementary School
Daywan		45	0	0	188	Daywan Elem School
Ladgarob		60	0	0	300	Ladgaron Elem School/Gym
Urbiztondo		206	0	0	722	Capangdan Covered Court/ Urbiztondo Elem School - Capangdan Campus Annex/ TVCC-Capangdan/ PMF
Placer	60	2,684	0	0	9,291	
Pananay-an		42	0	0	141	Pananay-an Elementary School
Pananay-an		163	0	0	590	Pananay-an National High School
Bad-as		213	0	0	893	Central Elementary School
Bad-as		15	0	0	59	Bad-as Elementary School
Bad-as		282	0	0	1,029	Magsaysay Elementary School
Bad-as		31	0	0	152	Municipal Evacuation Center- Central
Bad-as		5	0	0	22	Municipal Evacuation Center- Bad-as
Bugas-bugas		159	0	0	565	Bugas-bugas Elementary School
Amoslog		141	0	0	443	Amoslog Elementary School
Mabini		99	0	0	415	Mabini Elementary School
Magupange		24	0	0	74	Magupange Evacuation Center
Magupange		4	0	0	14	Outside Evacuation Center
Ellaperral		233	0	0	408	Ellaperral Elementary School
Ellaperral		10	0	0	44	Health Center
Ellaperral		106	0	0	358	Outside Evacuation Center
Panahunangan		166	0	0	599	
Boyongan		5	0	0	22	Outside Evacuation Center
Ipil		32	0	0	159	
San Isidro		15	0	0	58	
San Isidro		16	0	0	57	Outside Evacuation Center
Santa Cruz		29	0	0	80	Amando Fabio Sr. National High School
Santa Cruz		77	0	0	296	
Santa Cruz		1	0	0	7	

REGION PROVINCE CITY /MUNICIPALITY BARANGAY	FAMILIES	MALE	FEMALE	TOTAL	REMARKS
Amoslog	72	0	0	233	Amoslog Elementary School
Amoslog	30	0	0	108	Amoslog Evacuation Center
Anislagan	9	0	0	23	Anislagan Day Care Center
Anislagan	56	0	0	216	Anislagan Elementary School
Anislagan	12	0	0	49	
Anislagan	13	0	0	54	Anislagan Evacuation Center
Anislagan	3	0	0	13	Anislagan Health Center
Boyongan	12	0	0	40	Boyongan BDRRM
Boyongan	1	0	0	6	Boyongan Barangay Office
Boyongan	1	0	0	4	Boyongan Covered Court
Boyongan	3	0	0	13	Boyongan Day Care Center
Boyongan	8	0	0	18	Boyongan Elementary School
Boyongan	25	0	0	84	Boyongan Evacuation Center
Bugas-bugas	18	0	0	46	Bugas-bugas DCC
Bugas-bugas	136	0	0	446	Bugas-bugas Elementary School
Bugas-bugas	1	0	0	4	Bugas-bugas Health Center
Bugas-bugas	2	0	0	8	Bugas-bugas Multi-Purpose Hall
Sani-sani	2	0	0	21	Iglesia ni Cristo - Sani-sani
Lakandula	1	0	0	5	INC Chapel - Lakandula
Bugas-bugas	58	0	0	206	Kalahi Evacuation Center
Lakandula	7	0	0	20	Lakandula National High School
Bad-as	1	0	0	4	Latter Day Saints Church
Mabini	11	0	0	51	Mabini Day Care Center
Mabini	18	0	0	68	Mabini Evacuation Center
Macalaya	82	0	0	243	Macalaya Elementary School
Magupange	7	0	0	20	Magupange Day Care Center
Magupange	9	0	0	25	Magupange Elementary School
Magupange	29	0	0	80	Magupange Evacuation Center
Bugas-bugas	1	0	0	3	Miracle Church
Bad-as	64	0	0	262	Municipal Evacuation Center
Pananay-an	23	0	0	67	Pananay-an Covered Court
San Isidro	1	0	0	4	San Isidro Evacuation Center

REGION PROVINCE CITY /MUNICIPALITY BARANGAY		FAMILIES	MALE	FEMALE	TOTAL	REMARKS
San Isidro		60	0	0	203	San Isidro Evacuation Center
Santa Cruz		17	0	0	59	Santa Cruz Roman Catholic Church
Tagabongabong		12	0	0	56	Tagabongabong DCC
Tagabongabong		9	0	0	32	Tagabongabong HC
Anislagan		2	0	0	12	UCCP Anislagan
Tagana-an	17	1,602	0	0	5,180	
Banban		64	0	0	117	
Patino		15	0	0	65	
Talavera		409	0	0	1,428	
AURORA (POB.)		118	0	0	451	Aurora Women's Training Center
HIMAMAUG		2	0	0	6	Himama-Ug Covered Court
HIMAMAUG		4	0	0	9	Himamaug Day Care Center
TALAVERA		98	0	0	490	Hinatuan Integrated School
LAUREL		28	0	0	94	Laurel Elementary School
LOWER LIBAS		4	0	0	14	Lower Libas Elementary School
OPONG		18	0	0	67	Opong Elementary School
SAMPAGUITA (POB.)		38	0	0	135	Sampaguita Evacuation Center
TALAVERA		155	0	0	350	Sitio Bagong Silang Elementary
BANBAN		172	0	0	462	Tagana-An National High School
AZUCENA (POB.)		36	0	0	131	Tagana-An Sports Complex
TALAVERA		14	0	0	67	Talavera EvacuationCENTER TAGANA-AN SPORTS COMPLEX
TALAVERA		409	0	0	1,228	Talavera School Building
UPPER LIBAS		18	0	0	66	Upper Libas Brgy. Gym
Pilar	1	532	0	0	2,152	

REGION PROVINCE CITY /MUNICIPALITY BARANGAY		FAMILIES	MALE	FEMALE	TOTAL	REMARKS
		532	0	0	2,152	
San Benito	1	14	0	0	49	
Santa Cruz		14	0	0	49	San Benito Elementary School
Santa Monica (Sapao)	5	188	0	0	659	
Abad Santos		56	0	0	173	Abad Santos Evacuation Center
Bailan		5	0	0	21	Bailan Evacuation Center
Garcia		55	0	0	164	Garcia Evacuation Center
Magsaysay		18	0	0	82	Magsaysay Evacuation Center
T. Arlan (Pob)		54	0	0	219	Sta. Monical Municipal Gymnasium
Socorro	11	466	0	0	1,891	
Sering		112	0	0	435	BGFAI Communal Centers
Albino Taruc		43	0	0	196	Don Albino Taruc Memorial Elementary School
Sering		20	0	0	97	Iglesia Filipina Independiente Church
Albino Taruc		41	0	0	147	Municipal Evacuation Center
Sering		113	0	0	500	N. Sering Elementary School
Pamosaingan		16	0	0	58	Pamosaingan Child Development Center
Pamosaingan		38	0	0	156	Pamosaingan Elementary School
Pamosaingan		7	0	0	29	Pamosaingan Health Center
Pamosaingan		13	0	0	45	Pamosaingan National High School
Sering		23	0	0	74	Sitio Lanit-Ag Evacuation Center
NAVARRO (POB.)		40	0	0	154	Socorro Central Elementary School
Mainit	18	523	0	0	2,349	
BOBONAON		3	0	0	13	Health Center
MARAYAG		11	0	0	51	Marayag Elem. School
MARAYAG		8	0	0	37	Brgy. Office
MARAYAG		12	0	0	46	Brgy. Gymnasium
QUEZON		27	0	0	86	Quezon Elem. School
QUEZON		102	0	0	688	Mainit Multi Purpose Center
MATIN-AO		13	0	0	46	Brgy. Gymnasium

REGION PROVINCE CITY /MUNICIPALITY BARANGAY		FAMILIES	MALE	FEMALE	TOTAL	REMARKS
MAGSAYSAY		19	0	0	95	Central Elem. School
MAGSAYSAY		11	0	0	55	Latter Day Saints Church
MABINI		23	0	0	78	Brgy. Hall
MABINI		50	0	0	198	Brgy. Gymnasium
MABINI		53	0	0	210	Mabini Elem. School
MABINI		33	0	0	140	Daycare Center & Health Center
MABINI		20	0	0	65	Training Center
ROXAS		52	0	0	212	Brgy. Gymnasium
MAGPAYANG		43	0	0	161	Magpayang Elem. School
MAGPAYANG		30	0	0	119	Magpayang National High School
MAGPAYANG		13	0	0	49	NIA Building
San Francisco (Anao-Aon)	1	747	0	0	2,859	
		747	0	0	2,859	
Tubod	1	277	0	0	1,030	
		277	0	0	1,030	
Burgos	1	600	0	0	2,785	
		600	0	0	2,785	
DINAGAT ISLANDS	27	620	198	255	1,733	
Cagdiano	8	164	198	255	466	
Del Pilar		7	9	9	18	Manoligao Delegation
Laguna		36	51	60	111	R.E Ecleo Elementary School
Laguna Lower		20	25	30	55	Laguna Evacuation Center
Mabini		56	79	106	185	Cabunga-an Elementary School
Nueva Estrella		3	11	4	15	Nueva Estrella DCC
Boa		10	0	0	13	Boa Evacuation Center
Nueva Estrella		2	2	2	4	Kandiis Delegation
Tigbao		30	21	44	65	Sto. Niño Elementary School
Loreto	1	6	0	0	15	
San Juan		6	0	0	15	San Juan Evacuation Center
San Jose	15	384	0	0	1,229	
Aurelio		55	0	0	155	Aurelio Gym
Edera		4	0	0	0	Justiniana Edera Multi-purpose Gym
Cuarinta		13	0	0	0	Cuarinta Evacuation Center

REGION PROVINCE CITY /MUNICIPALITY BARANGAY		FAMILIES	MALE	FEMALE	TOTAL	REMARKS
Cuarinta		65	0	0	258	Cuarinta Elementary School
Luna		52	0	0	147	Luna Elementary School
Mahayahay		5	0	0	20	Brgy. Multi-purpose Hall
JUSTINIANA EDERA		10	0	0	24	Brgy. Multi-Purpose Hall
CUARENTA		14	0	0	38	Cuarinta Evacuation Center
CUARENTA		8	0	0	34	Cuarinta National High School
DON RUBEN ECLEO (BALTAZAR)		36	0	0	144	Dreesmns Senior High Sch. Bldg.
MATINGBE		70	0	0	237	Jade B. Ecleo-Aurelio National High School
LUNA		28	0	0	96	Luna Evacuation Center
SAN JOSE (POB.)		9	0	0	22	San Jose Central Elementary School
SANTA CRUZ		8	0	0	25	Santa Cruz Brgy. Hall
SANTA CRUZ		7	0	0	29	Santa Cruz New Day Care Center
Tubajon	3	66	0	0	23	
Malinao		61	0	0	0	
San Vicente		3	0	0	7	SB-session Hall
Roxaz		2	0	0	16	SB-session Hall
SURIGAO DEL SUR	48	3,698	0	0	16,147	
Cagwait	3	124	0	0	566	
Aras-asan		92	0	0	445	Aras-Asan Gymnasium
BITAUGAN WEST		27	0	0	96	Bitaugan West Evacuation Center
POBLACION		5	0	0	25	Poblacion Gymnasium
Marihatag	5	111	0	0	745	
Amontay		3	0	0	19	Amontay Elementary School
Antipolo		41	0	0	131	Antipolo Elementary School
Arorogan		3	0	0	9	Arorogan Elementary School
Bayan		11	0	0	37	Hinogbakan Elementary School
Sta. Cruz		53	0	0	549	Sta. Cruz Elementary School
Tandag	6	1,535	0	0	7,675	
Bongtud		600	0	0	3,000	
San Agustin Sur		457	0	0	2,285	
Maticdum		87	0	0	435	

REGION PROVINCE CITY /MUNICIPALITY BARANGAY		FAMILIES	MALE	FEMALE	TOTAL	REMARKS
Pangi		72	0	0	360	
Bioto		103	0	0	515	
Telaje		216	0	0	1,080	
Lanuza	6	296	0	0	1,169	
Zone 4		7	0	0	34	
AGSAM		83	0	0	303	Agsam Evacuation Center
GAMUTON		46	0	0	170	FINHS
HABAG		63	0	0	217	Habag Gymnasium
ZONE IV (POB.)		91	0	0	415	Lanuza Municipal Gymnasium
ZONE II (POB.)		6	0	0	30	Municipal Evacuation Center
Carmen	7	95	0	0	384	
ANTAO		1	0	0	2	Antao Social Hall
CANCAVAN		4	0	0	15	Cancavan Elementary School
CANCAVAN		5	0	0	13	Cancavan Senior Citizen Building
CARMEN (POBLACION)		58	0	0	230	Carmen Municipal Gymnasium
PUYAT		21	0	0	100	Don Gonzalo Puyat Memorial Elementary School
SAN VICENTE		2	0	0	10	San Vicente Social Hall
SANTA CRUZ		4	0	0	14	Sta . Crz Gymnasium
Carrascal	12	811	0	0	2,588	
ADLAY		2	0	0	7	Adlay Gymnasium
ADLAY		45	0	0	142	Adlay Livelihood Production Center
ADLAY		6	0	0	20	Adlay Multi-Purpose Hall
BON-OT		65	0	0	100	Bon-Ot Gymnasium
EMBARCADERO (POB.)		15	0	0	75	Embarcadero Brgy. Hall
GAMUTON		72	0	0	174	Gamuton Evacuation Center
GAMUTON		77	0	0	219	Municipal Evacuation Center
PANIKIAN		154	0	0	445	Panikian Elementary School
PANIKIAN		118	0	0	494	Panikian Gymnasium
PANIKIAN		109	0	0	341	Panikian National High School
SACA (POB.)		72	0	0	360	Saca Multi-Purpose Hall
BACOLOD		76	0	0	211	Tabon-Tabon Gymnasium

REGION PROVINCE CITY /MUNICIPALITY BARANGAY	FAMILIES	MALE	FEMALE	TOTAL	REMARKS
Cortes	6	572	0	2,245	
BURGOS		155	0	680	Banuison Elementary School
BURGOS		41	0	152	Burgos Elementary School
MABAHIN		55	0	235	Mabahin Covered Court
MATHO		98	0	373	Matho Barangay Hall
MATHO		17	0	57	Matho Integrated School
TAG-ANONGAN		206	0	748	Tag-Anongan Multi-Purpose Evacuation Center
Lingig	3	154	0	775	
BONGAN		121	0	605	Bongan Evacuation Center
SALVACION		30	0	150	Salvacion Elementary School
VALENCIA		3	0	20	Valencia Birthing Clinic
AGUSAN DEL NORTE	8	199	0	424	
Tubay	2	44	0	20	
La Fraternidad		4	0	20	
La Fraternidad		40	0	0	Tubay National High School
Cabadbaran	1	5	0	0	
Poblacion 7		5	0	0	Cabadbaran City National High School
Nasipit	3	113	0	289	
Brgy. Jaguimitan		92	0	228	Jaguimitan Elementary School, Brgy. Gymnasium, Day Care Center, Health Care Center
Aclan		20	0	59	Aclan Brgy. Gymnasium
Cubi-cubi		1	0	2	Cubi-cubi Multipurpose Hall
Jabonga	2	37	0	115	
Poblacion		9	0	31	Jabonga National High School
Magsaysay		28	0	84	Magsaysay Elementary School
AGUSAN DEL SUR	3	63	0	239	
Bunawan	3	63	0	239	
Libetad		2	0	7	
Nueva Era		14	0	40	
San Marcos		47	0	192	
BUTUAN CITY	6	186	0	559	
Butuan	6	186	0	559	

REGION PROVINCE CITY /MUNICIPALITY BARANGAY		FAMILIES	MALE	FEMALE	TOTAL	REMARKS
Los Angeles		35	0	0	93	Los Angeles Elementary School
Bonbon		6	0	0	23	Brgy. Covered Court
Agusan Pequeño		106	0	0	311	Agusan Pequeño Elementary School
San Vicente		20	0	0	48	San Vicente Elementary School
De Oro		9	0	0	40	De Oro Elementary School
De Oro		10	0	0	44	De Oro Day Care Center
BARMM	1	900	0	0	4,500	
TAWI-TAWI	1	900	0	0	4,500	
Mapun (Cagayan de Tawi-Tawi)	1	900	0	0	4,500	
		900	0	0	4,500	As of 18 December 2021, all families returned to its respective residences,

ASSISTANCE PROVIDED

REGION PROVINCE CITY /MUNICIPALITY BARANGAY		SOURCE	QUANTITY	UNIT	TYPE	PARTICULARS	COST(PHP)
GRAND TOTAL	316						107,125,376.19
MIMAROPA	50						11,626,900.77
MARINDUQUE	2						13,000
Torrijos	1						12,500
		LGU	250	box	Face mask	10 boxes of Face Mask 500's x 25 Barangay	12,500
Boac	1						500
		LGU	4	packs	Rice	5kg/ pack	500
ORIENTAL MINDORO	7						56,867.5
Bulalacao (San Pedro)	2						5,982.5
		LGU	3.5	sacks	Rice		4,462.5
		LGU	80	tins	Sardines		1,520
Mansalay	1						6,672
		LGU	12	box	Family Food Pack		6,672
Victoria	1						10,863

REGION PROVINCE CITY /MUNICIPALITY BARANGAY		SOURCE	QUANTITY	UNIT	TYPE	PARTICULARS	COST(PHP)
		LGU			Family Food Pack	100 kilos rice, 9 diapers, 57 tins of sardines, 72 pack beef noodles, 72 packs checkin noodles, 54 sachets of powdered milk, and 108 sachets of coffee 3in1.	10,863
Calapan	1						30,000
		LGU	300	packs	Meals	Porridge, bread, pack lunch, and water	30,000
Naujan	2						3,350
		LGU	2	packs	Family Food Pack		350
		LGU	2	sacks	Rice		3,000
ROMBLON	3						23,925
Banton (Jones)	1						7,975
		DOH	25	kits	Hygiene kit		7,975
Corcuera	1						7,975
		DOH	25	kits	Hygiene kit		7,975
San Fernando	1						7,975
		DOH	25	kits	Hygiene kit		7,975
PALAWAN	38						11,533,108.27
Araceli	1						180,000
		DSWD	600	pcs	Malong		180,000
Dumaran	1						180,000
		DSWD	600	pcs	Malong		180,000
Aborlan	3						282,900
		DSWD	300	packs	Family Food Pack		210,000
		DSWD	243	pcs	Malong		72,900
		LGU	328	packs	Family Food Pack		0
Puerto Princesa	18						4,695,690.95
		DSWD	33	kits	Hygiene kit		58,995.75
		DSWD	33	kits	Sleeping kits		41,910
		DSWD	935	packs	Family Food Pack		654,500
		LGU			Hot meals, water, clothes		0
		LGU	1500	packs	Family Food Pack	Rice, canned goods, milk , coffee	0
		OCD	100	packs	Family Pack		950,859
		OCD	1420	kits	Hygiene kit		640,249.6

REGION PROVINCE CITY /MUNICIPALITY BARANGAY		SOURCE	QUANTITY	UNIT	TYPE	PARTICULARS	COST(PHP)
		OCD	120	box	Face mask		7,052.4
		OCD	250	pcs	Face mask		4,200
		OCD	18	pcs	Megaphone		66,150
		OCD	400	pcs	Blanket		99,952
		OCD	80	pcs	Malong		15,110.4
		OCD	25	pcs	Raincoat		1,834,055.4
		OCD	209	bottles	Alcohol		19,228
		DOH			Face mask		19,150
		DOH			Jerry Cans		41,378.4
		DOH			Hygiene kit		32,900
		DSWD	300	packs	Family Food Pack		210,000
San Vicente	1						700,000
		DSWD	1000	packs	Family Food Pack		700,000
Kalayaan	1						157,500
		DSWD	225	packs	Family Food Pack		157,500
Roxas	1						280,000
		DSWD	400	packs	Family Food Pack		280,000
Narra	1						0
		LGU	331	packs	Family Food Pack		0
Quezon	4						500
		LGU	300	packs	Family Food Pack		0
		LGU	100	pcs	Mats		0
		LGU	200	pcs	Blanket		0
		LGU	10	boxes	Face mask		500
No breakdown	7						5,056,517.32
		OCD	400	pack	Family Pack		3,803,436
		OCD	2000	kits	Hygiene kit		901,760
		OCD	120	boxes	Face mask		7,052.4
		OCD	18	pcs	Megaphone		66,150
		OCD	400	pcs	Blanket		99,952
		OCD	11	units	Generator set		158,878.72
		OCD	209	bottles	Alcohol		19,288.2
REGION 6	120						31,637,002.48
AKLAN	19						1,053,473.36
Altavas	2						124,800

REGION PROVINCE CITY /MUNICIPALITY BARANGAY		SOURCE	QUANTITY	UNIT	TYPE	PARTICULARS	COST(PHP)
		PLGU		php	Financial		33,750
		LGU		php	Financial		91,050
Banga	3						49,053
		BLGU		php	Financial		5,000
		NGO		php	Financial		9,853
		DSWD	75	packs	Family Food Pack		34,200
New Washington	2						345,040
		DSWD	500	packs	Family Food Pack		228,000
		LGU		php	Financial		117,040
Libacao	2						49,900
		PLGU		php	Financial		35,000
		NGO		php	Financial		14,900
Madalag	1						99,000
		LGU		php	Financial		99,000
Ibajay	2						143,181.36
		BLGU		php	Financial		12,988.36
		LGU		php	Financial		130,193
Lezo	2						94,579
		BLGU		php	Financial		36,994
		LGU		php	Financial		57,585
Malay	3						48,170
		LGU		php	Financial		22,600
		BLGU		php	Financial		10,800
		NGO		php	Financial		14,770
Numancia	1						33,750
		PLGU		php	Financial		33,750
Tangalan	1						66,000
		LGU		php	Financial		66,000
ANTIQUE	17						5,035,710
Anini-y	2						140,808
		DSWD	300	packs	Family Food Pack		135,308
		LGU		php	Financial		5,500
Barbaza	1						93,004
		DSWD	200	packs	Family Food Pack		93,004
Belison	1						67,392

REGION PROVINCE CITY /MUNICIPALITY BARANGAY		SOURCE	QUANTITY	UNIT	TYPE	PARTICULARS	COST(PHP)
		LGU		php	Financial		67,392
Bugasong	1						451,408
		DSWD	1000	packs	Family Food Pack		451,408
Caluya	2						47,181
		LGU		php	Financial		5,850
		PLGU		php	Financial		41,331
Culasi	2						1,207,580
		LGU		php	Financial		207,720
		DSWD	1700	php	Financial		999,860
Hamtic	1						621,200
		LGU		php	Financial		621,200
Laua-an	1						326,400
		LGU		php	Financial		326,400
Libertad	2						482,380
		DSWD	1000	packs	Family Food Pack		451,780
		LGU		php	Financial		30,600
San Remigio	1						226,000
		DSWD	500	packs	Family Food Pack		226,000
Sibalom	2						592,719
		DSWD	879	packs	Family Food Pack		395,708
		LGU		php	Financial		197,011
Tobias Fornier (Dao)	1						779,638
		DSWD	1010	packs	Family Food Pack		779,638
CAPIZ	19						3,768,944.32
Panay	1						16,000
		LGU		php	Financial		16,000
Pilar	2						740,269
		LGU		php	Financial		539,924
		BLGU		PHP	Financial		200,345
President Roxas	1						4,200
		LGU		php	Financial		4,200
Pontevedra	2						1,207,170
		DSWD	1263	packs	Family Food Pack		569,232
		LGU		php	Financial		637,938
Cuartero	1						295,050

REGION PROVINCE CITY /MUNICIPALITY BARANGAY		SOURCE	QUANTITY	UNIT	TYPE	PARTICULARS	COST(PHP)
		LGU		PHP	Financial		295,050
Dao	1						228,000
		DSWD	500	packs	Family Food Pack		228,000
Dumalag	2						60,932
		LGU		php	Financial		49,006
		BLGU		php	Financial		11,926
Dumarao	2						228,850
		BLGU		php	Financial		850
		DSWD	500	packs	Family Food Pack		228,000
Ivisan	1						179,480
		LGU		php	Financial		179,480
Mambusao	1						78,320
		LGU		php	Financial		78,320
Sapian	2						400,794.32
		DSWD	647	packs	Family Food Pack		293,542.32
		LGU		php	Financial		107,252
Sigma	2						321,050
		DSWD	700	packs	Family Food Pack		319,200
		BLGU		php	Financial		1,850
Tapaz	1						8,829
		LGU		php	Financial		8,829
GUIMARAS	6						1,071,814
Buenavista	1						162,884.8
		DSWD	360	packs	Family Food Pack		162,884.8
Jordan	1						162,884.8
		DSWD	360	packs	Family Food Pack		162,884.8
Nueva Valencia	1						162,884.8
		DSWD	360	packs	Family Food Pack		162,884.8
San Lorenzo	2						370,274.8
		LGU		php	Financial		208,210
		DSWD	360	packs	Family Food Pack		162,064.8
Sibunag	1						212,884.8
		DSWD	360	packs	Family Food Pack		212,884.8
ILOILO	25						4,098,523.6
Guimbal	1						17,500

REGION PROVINCE CITY /MUNICIPALITY BARANGAY		SOURCE	QUANTITY	UNIT	TYPE	PARTICULARS	COST(PHP)
		LGU		php	Financial		17,500
Igbaras	1						104,000
		PLGU		PHP	Financial		104,000
Miagao	1						135,800
		DSWD	160	PACKS	Family Food Pack		135,800
San Joaquin	2						342,052
		LGU		php	Financial		114,912
	500	DSWD	500	packs	Family Food Pack		227,140
Tubungan	1						227,140
		DSWD	500	packs	Family Food Pack		227,140
Leon	1						32,220
		LGU		php	Financial		32,220
Zarraga	1						225,890
		DSWD	500	packs	Family Food Pack		225,890
Janiuay	3						51,000
		DSWD	515	packs	Family Food Pack	232780	0
		LGU		php	Financial		32,950
		NGO		php	Financial		18,050
Lambunao	1						126,000
		DSWD	200	packs	Family Food Pack		126,000
Pototan	2						11,180
		LGU		php	Financial		10,660
		BLGU		php	Financial		520
Banate	1						677,670
		DSWD	1500	packs	Family Food Pack		677,670
Batad	1						225,890
		DSWD	500	pack	Family Food Pack		225,890
Concepcion	1						225,890
		DSWD	500	packs	Family Food Pack		225,890
Estancia	1						225,890
		DSWD	500	packs	Family Food Pack		225,890
San Dionisio	2						728,050
		DSWD	500	packs	Family Food Pack		225,890
		PLGU		php	Family Food Pack		502,160
Sara	2						362,740

REGION PROVINCE CITY /MUNICIPALITY BARANGAY		SOURCE	QUANTITY	UNIT	TYPE	PARTICULARS	COST(PHP)
		LGU		php	Financial		136,850
		DSWD	500	packs	Family Food Pack		225,890
Balasan	1						225,890
		DSWD	500	packs	Family Food Pack		225,890
Iloilo City	2						153,721.6
		LGU		php	Financial		128,721.6
		DSWD		php	AICS		25,000
NEGROS OCCIDENTAL	34						16,608,537.2
Salvador Benedicto	2						312,690
		DSWD	500	packs	Family Food Pack		225,890
		LGU		PHP	Financial		86,800
San Carlos	2						90,000
		LGU		php	Financial		80,000
		DSWD	1	php	AICS		10,000
Toboso	1						135,534
		DSWD	300	packs	Family Food Pack		135,534
Cadiz	2						811,780
		DSWD		packs	Family Food Pack		372,500
		LGU		php	Financial		439,280
Manapla	2						40,000
		LGU		PHP	Financial		30,000
		DSWD	1	php	AICS		10,000
Enrique B. Magalona (Saravia)	2						42,000
		LGU		php	Financial		12,000
		NGO		php	Financial		30,000
Talisay	1						181,060
		LGU		php	Financial		181,060
Bago	1						903,560
		DSWD	2000	packs	Family Food Pack		903,560
No breakdown	1						1,000
		DSWD	1	php	AICS		1,000
Pulupandan	1						135,534
		DSWD	300	packs	Family Food Pack		135,534
San Enrique	1						248,479
		DSWD	550	packs	Family Food Pack		248,479

REGION PROVINCE CITY /MUNICIPALITY BARANGAY		SOURCE	QUANTITY	UNIT	TYPE	PARTICULARS	COST(PHP)
Valladolid	1						135,534
		DSWD	300	packs	Family Food Pack		135,534
Binalbagan	1						3,258,990
		LGU		php	Financial		3,258,990
Himamaylan	2						1,652,200
		LGU		php	Financial		875,000
		DSWD	1100	packs	Family Food Pack		777,200
Isabela	1						10,000
		DSWD	1	php	AICS		10,000
La Castellana	1						607,131
		DSWD	900	packs	Family Food Pack		607,131
Moises Padilla (Magallon)	1						516,775
		DSWD	700	packs	Family Food Pack		516,775
Candoni	2						749,802
		DSWD	1100	packs	Family Food Pack		739,802
		DSWD	2	php	AICS		10,000
Cauayan	1						458,917
		DSWD	900	packs	Family Food Pack		458,917
Hinoba-an (Asia)	3						1,457,518
		DSWD	1000	packs	Family Food Pack		652,309
		LGU		php	Financial		195,299
		NGO		php	Financial		609,910
Ilog	1						2,342,558
		DSWD	4200	packs	Family Food Pack		2,342,558
Kabankalan	2						1,248,208.2
		DSWD	2200	packs	Family Food Pack		1,198,208.2
		DSWD	5	php	AICS		50,000
Sipalay	2						1,269,267
		DSWD	2100	packs	Family Food Pack		1,149,267
		DSWD	12	php	AICS		120,000
REGION 7	6						2,746,290
BOHOL	4						2,165,040
Candijay	2						930,000
		DSWD			Without breakdown		465,000
		LGU			Without breakdown		465,000

REGION PROVINCE CITY /MUNICIPALITY BARANGAY		SOURCE	QUANTITY	UNIT	TYPE	PARTICULARS	COST(PHP)
President Carlos P. Garcia (Pitogo)	2						1,235,040
		DSWD				Without breakdown	617,520
		LGU				Without breakdown	617,520
CEBU	1						558,000
Lapu-Lapu (Opon)	1						558,000
		DSWD				Without breakdown	558,000
NEGROS ORIENTAL	1						23,250
Ayungon	1						23,250
		DSWD				Without breakdown	23,250
REGION 8	25						21,421,067.64
SAMAR	1						127,504
Santa Rita	1						127,504
		LGU	462			Family Food Pack	127,504
LEYTE	4						2,279,158.35
Tacloban	1						1,282,725
		DSWD	2500			Family Food Pack	1,282,725
Dulag	1						511,756.85
		DSWD	1000			Family Food Pack	511,756.85
Hilongos	1						356,404
		DSWD	700			Family Food Pack	356,404
Hindang	1						128,272.5
		DSWD	250			Family Food Pack	128,272.5
SOUTHERN LEYTE	19						18,501,315.29
Anahawan	1						1,077,489
		DSWD	2100			Family Food Pack	1,077,489
Bontoc	1						510,423.7
		DSWD	1400			Family Food Pack	510,423.7
Hinunangan	1						1,784,779
		DSWD	3500			Family Food Pack	1,784,779
Hinundayan	1						1,912,286.43
		DSWD	3727			Family Food Pack	1,912,286.43
Libagon	1						307,854
		DSWD	600			Family Food Pack	307,854
Liloan	1						2,180,362
		DSWD	3400			Family Food Pack	2,180,362

REGION PROVINCE CITY /MUNICIPALITY BARANGAY		SOURCE	QUANTITY	UNIT	TYPE	PARTICULARS	COST(PHP)
Limasawa	1						1,026,180
		DSWD	2000		Family Food Pack		1,026,180
Maasin	1						769,635
		DSWD	1500		Family Food Pack		769,635
Macrohon	1						615,708
		DSWD	1200		Family Food Pack		615,708
Malitbog	1						389,522.5
		DSWD	800		Family Food Pack		389,522.5
Padre Burgos	1						333,508.5
		DSWD	650		Family Food Pack		333,508.5
Pintuyan	1						697,802.4
		DSWD	1360		Family Food Pack		697,802.4
Saint Bernard	1						755,840
		DSWD	1500		Family Food Pack		755,840
San Francisco	1						820,944
		DSWD	1600		Family Food Pack		820,944
San Juan (Cabalian)	1						1,835,099.66
		DSWD	2674		Family Food Pack		1,835,099.66
San Ricardo	1						1,093,907.88
		DSWD	2132		Family Food Pack		1,093,907.88
Silago	1						1,209,866.22
		DSWD	2358		Family Food Pack		1,209,866.22
Sogod	1						667,017
		DSWD	1300		Family Food Pack		667,017
Tomas Oppus	1						513,090
		DSWD	1000		Family Food Pack		513,090
EASTERN SAMAR	1						513,090
Mercedes	1						513,090
		DSWD	1000		Family Food Pack		513,090
REGION 10	3						17,612,694.92
MISAMIS ORIENTAL	1						3,534,476
No breakdown	1						3,534,476
		DSWD			Without breakdown		3,534,476
LANAO DEL NORTE	1						9,366,668.92
No breakdown	1						9,366,668.92

REGION PROVINCE CITY /MUNICIPALITY BARANGAY		SOURCE	QUANTITY	UNIT	TYPE	PARTICULARS	COST(PHP)
		DSWD				Without breakdown	9,366,668.92
BUKIDNON	1						4,711,550
No breakdown	1						4,711,550
		DSWD				Without breakdown	4,711,550
REGION 11	1						593,750
DAVAO DE ORO	1						593,750
No breakdown	1						593,750
		DSWD	1250	packs		Family Food Pack	593,750
CARAGA	111						21,487,670.38
AGUSAN DEL NORTE	4						2,282,472
Buenavista	2						142,472
	1	DSWD				Without breakdown	119,736
		LGU				Without breakdown	22,736
Jabonga	1						2,000,000
	1	LGU				Without breakdown	2,000,000
Remedios T. Romualdez	1						140,000
	1	LGU				Without breakdown	140,000
BUTUAN CITY	1						2,725,125
Butuan	1						2,725,125
	1	LGU				Without breakdown	2,725,125
AGUSAN DEL SUR	2						1,432,787.2
Sibagat	1						885,751
	1	LGU				Without breakdown	885,751
Trento	1						547,036.2
	1	LGU				Without breakdown	547,036.2
SURIGAO DEL NORTE	98						12,593,116.68
Alegria	1						263,902.79
		DSWD				Without breakdown	263,902.79
Bacuag	1						326,647.05
		DSWD				Without breakdown	326,647.05
Burgos	1						603,607.73
		DSWD				Without breakdown	603,607.73
Dapa	1						962,500
		DSWD				Without breakdown	962,500
Del Carmen	1						412,500

REGION PROVINCE CITY /MUNICIPALITY BARANGAY		SOURCE	QUANTITY	UNIT	TYPE	PARTICULARS	COST(PHP)
		DSWD			Without breakdown		412,500
Mainit	1						275,000
		DSWD			Without breakdown		275,000
Malimono	1						1,223,832.5
		DSWD			Without breakdown		1,223,832.5
Pilar	1						412,500
		DSWD			Without breakdown		412,500
San Benito	1						603,607.73
		DSWD			Without breakdown		603,607.73
San Francisco (Anao-Aon)	1						556,287.5
		DSWD			Without breakdown		556,287.5
San Isidro	1						412,500
		DSWD			Without breakdown		412,500
Santa Monica (Sapao)	1						604,192.05
		DSWD			Without breakdown		604,192.05
Sison	1						550,000
		DSWD			Without breakdown		550,000
Socorro	1						412,500
		DSWD			Without breakdown		412,500
Surigao City	1						4,129,374.5
		DSWD			Without breakdown		4,129,374.5
Tagana-an	1						550,000
		DSWD			Without breakdown		550,000
Tubod	1						294,164.83
		DSWD			Without breakdown		294,164.83
No breakdown	81						0
		GMA Kapuso Foundation	1000	packs	Family Food Pack	2 kilo rice, 5 packs noodles, 4 cans sardines	0
		eLim Agricultural Supplies	200	cases	Canned Goods	Star Meat Loaf 48/150 grams, Star Beef Loaf x3 16/150g, Bongga Carne Norte Hot & Spicy 150g x48, Bongga Beef Loaf 150g x 48 , Star Corned Beed Chunky Chiz 45/150g	0
		Clark D. Ricalde & Company	22	boxes	Canned Goods	Canned goods, water, lights	0

REGION PROVINCE CITY /MUNICIPALITY BARANGAY		SOURCE	QUANTITY	UNIT	TYPE	PARTICULARS	COST(PHP)
		Clark D. Ricalde & Company	54	sacks	Rice	Rice (10 kls., 5 kls., 50 kls)	0
		Philippine Relief and Development Services Inc.	25	sacks	Rice	Premium Rice	0
		Philippine Relief and Development Services Inc.	10	pcs	Canned Goods	Sardines	0
		Philippine Relief and Development Services Inc.	5	kilograms	Food	Corned Beef, Daing and Monggo	0
		Philippine Relief and Development Services Inc.	1	tray	Food	Egg	0
		Philippine Relief and Development Services Inc.	1	pack	Food	Biscuit	0
		Philippine Relief and Development Services Inc.	1	kilogram	Cooking Oil	Cooking Oil	0
		MBT Farm Multipurpose Cooperative	6000	sacks	Rice	Rice (Kohaku)	0
		MBT Farm Multipurpose Cooperative	60000	pcs	Canned goods		0
		MBT Farm Multipurpose Cooperative	60000	pcs	Noodles		0
		PASA-HOPE DIGITAL MARKETING SERVICES (Care of Sen. Kiko Pangilinan)	150	bags	Rice		0
		Coca-Cola Beverages Phil., Inc.	550	cases	water	1 liter Wilkins Bottle (12 pcs/ case)	0
		PLDT-SMART Foundation, Inc.	500	packs	Family Food Pack	1 pack Biscuit (Rebisco), 5 sachets Coffee, 3 sachets Milo, 1 can Corned Beef, 2 cans Sardines per pack	0
		BBM c/o Mr. Henry Cagascas	136	boxes	Goods	Sardines 100s, Coffee 3in1, noodles, powdered milk, Karne Norte, meat loaf, Tuna	0
		BBM c/o Mr. Henry Cagascas	49	sacks	Rice		0
		BBM c/o Mr. Henry Cagascas	20	packs	Eco Bag		0

REGION PROVINCE CITY /MUNICIPALITY BARANGAY		SOURCE	QUANTITY	UNIT	TYPE	PARTICULARS	COST(PHP)
		Justice, Peace, and Integrity of Creation - Integrated Development center	45	sacks	Rice		0
		Justice, Peace, and Integrity of Creation - Integrated Development center	190	pcs	water	6.6L + 4 L drinking water	0
		Justice, Peace, and Integrity of Creation - Integrated Development center	800	pcs	goods	Noodles, sardines and biscuits	0
		Justice, Peace, and Integrity of Creation - Integrated Development center	10	packs	Family Food Pack		0
		Office of the Vice President	1212	pcs	Canned Goods	Century Tuna Flakes in Oil and Argentina Corned Beef	0
		Office of the Vice President	948	cartons	Assorted goods	Rebisco Crackers, Magic Flakes, Sky Flakes, Energen, Fita Crackers, Purified Water, Lucky Me Pancit Canton	0
		Sen. Miguel Zubiri	150	sacks	rice		0
		Sumpay Mindanao Inc./Caritas Germany	67	packs	Family Food Pack	6 Noodles, 3 Tinapa, 2 Mineral water (500ml), Coffee, Alcohol, 1 Box Face mask (50s), Bath soap, 1 pack biscuit	0
		Nickel Asia	2100	sacks	Rice	Rice (50kgs)	0
		Ayala Foundation & Globe Telecom	500	packs	Family Food Pack		0
		Ayala Foundation & Globe Telecom	544	sacks	rice	Rice (5kgs)	0
		Ayala Foundation & Globe Telecom	75	drum	Diesel	Diesel for Globe Cellsites	0
		Ayala Foundation & Globe Telecom	5	units	Genset	Genset	0
		TMC	25	sacks	Rice		0
		TMC	108	boxes	Assorted goods	45 Sardines 155 g 100's and 63 Lucky me beef noodles	0
		Cong. Alvarez	218	sacks	rice	Rice (50kgs)	0
		Gokongwei Brothers Foundation	83	cases	water	Refresh Mineral Water 1000mL x 12	0

REGION PROVINCE CITY /MUNICIPALITY BARANGAY	SOURCE	QUANTITY	UNIT	TYPE	PARTICULARS	COST(PHP)
	Gokongwei Brothers Foundation	97	packs	Assorted goods	MF Premium Cracker (10 + 1), Great Taste Choco Twin Pack 50g x 10 x24 and Payless Okkk Xtra Big Calamansi 130 x 48	0
	Operation Blessing Foundation Phil., Inc.	500	packs	Family Food Pack	5 kilos rice, 5 noodles, 6 canned goods, 5 sachets coffee, 5 sachets Milo	0
	Operation Blessing Foundation Phil., Inc.	500	pcs	Mats		0
	Operation Blessing Foundation Phil., Inc.	500	pcs	Blanket		0
	Golden Tara Eagles Club	20	containers	water	Mineral Water	0
	Golden Tara Eagles Club	4	sacks	Used clothing		0
	Alsa Bisaya, Tau Gamma Phi, Pi Gamma Phi, Y4DC, BMLP	47	sacks	rice	rice (10 packs of 5 kilos)	0
	Alsa Bisaya, Tau Gamma Phi, Pi Gamma Phi, Y4DC, BMLP	3	cartons	canned goods	canned goods x 100	0
	Alsa Bisaya, Tau Gamma Phi, Pi Gamma Phi, Y4DC, BMLP	5	boxes	noodles	noodles (pancit canton) x 72	0
	UNICEF c/o DOH Caraga	1000	bundles	Hygiene kit	Hygiene Kit, jerry cans and water disinfectant	0
	Navara Republik	50	boxes	water	Nature's Spring 6L	0
	Navara Republik	100	packs	Family Food Pack		0
	Navara Republik	750	packs	Assorted goods	150 Young Chow 5kg, 100 Rebisco Sandwich, 200 Milo, 200 Nestle Coffee, 100 Quacker Oats	0
	Navara Republik			Assorted canned goods	300 Mega Sardines Red & Green, 100 Argentina Meatloaf, 100 fresca tuna, 200 wow ulam , 100 555 tuna, 200 Luck 7 carne norte	0
	Navara Republik	200	pcs	Hygiene kit	100 EQ diaper, 50 Charmee Napkin, 50 Close Up	0
	Roger Vale Sevilla	30	sacks	rice	rice 50 kg	0
	Philippine Relief & Development Services, Inc.	100	containers	water		0

REGION PROVINCE CITY /MUNICIPALITY BARANGAY		SOURCE	QUANTITY	UNIT	TYPE	PARTICULARS	COST(PHP)
		Philippine Relief & Development Services, Inc.	100	bags	rice	premium rice 25kg	0
		Philippine Relief & Development Services, Inc.	100	packs	Family Food Pack	1 kg dried fish, 1 liter cooking oil, 1 kg monggo, 2 loaves bread, 1 pack skyflakes, 10 can sardines	0
		Desmark Marketing, San Lorenzo Ruiz Community & Ladies Circle	40	sacks	Sleeping gear	sleeping mat and towel	0
		Desmark Marketing, San Lorenzo Ruiz Community & Ladies Circle	144	boxes	water	34 Absolute water, 90 Nature spring water, 20 Wet water	0
		Desmark Marketing, San Lorenzo Ruiz Community & Ladies Circle	9	bundles	Assorted used clothes		0
		LIMKITKAI Foundation	10	boxes	water	5 Refresh water and 5 Nature spring water	0
		LIMKITKAI Foundation	14	boxes	Assorted goods	3 Gold cup sardines , 10 Quickchow and 1 Udong	0
		LIMKITKAI Foundation	3	sacks	Assorted goods	2 sacks salt and 1 sack sugar	0
		LIMKITKAI Foundation	1	box	Soap	1 box pride bar	0
		Rotary Club of Cagayan de Oro City-East Urban	621	bottles	water	6.6 L bottled water	0
		Rotary Club of Cagayan de Oro City-East Urban	120	packs	Family Food Pack	5L bottled water, 2 cans of blue bay tuna, 2 cans of argentina meatloaf, 4 pcs of cup noodles, 2 pcs of bread, 1 bottle of ethyl alcohol	0
		Rotary Club of Cagayan de Oro City-East Urban	120	bags	rice	5 kl rice	0
		NEDA/ONE-X	100	bottles	water	10L bottled water	0
		NEDA/ONE-X	100	cans	assorted canned goods		0
		Daisy Camay-Tagaan	200	bottles	water	6.6L bottled water	0
		Ferdinand, Cynthia, GingGing Monares, Professor Robert Hawkins & NYU Students	350	cases	water	Mineral water	0
		Kristina Marie J. Martinez	2	box	canned goods		0
		Anonymous (from Sultan Kudarat)	200	pcs	Biscuits		0
		Anonymous (from Sultan Kudarat)	28	packs	Biscuits	Coco Butternut "12 pcs/pack"	0

REGION PROVINCE CITY /MUNICIPALITY BARANGAY		SOURCE	QUANTITY	UNIT	TYPE	PARTICULARS	COST(PHP)
		Anonymous (from Sultan Kudarat)	72	bottles	water	Mega value water "350ml"	0
		TWG & FRIENDS	375	cans	canned goods	125 Gold cup sardines, 125 Fresca Tuna and 125 Star Meat Loaf	0
		TWG & FRIENDS	1100	pcs	Assorted goods	125 pcs Lucky Me Instant Noodles Beef, 125 pcs Lucky Me Instant Noodles Chicken, 500 pcs Cup noodles, 250 Magic flakes, 100 Nescafe 3-1 cream	0
		TWG & FRIENDS	575	pcs	Hygiene kit	125 pcs Bioderm Soap, 125 pcs Good Morning Towel, 125 pcs Happy toothpaste, 100 pcs Smart Walk Slippers, 100 pcs Spring Maid toothbrush	0
		TWG & FRIENDS	901	bottles	water	501 btls Spring (4 ltrs) bottle water (167 cash), 200 btls Spring (1ltr) bottle water, 200 Fuego water	0
		TWG & FRIENDS	10	sacks	old clothes		0
		TWG & FRIENDS	50	sacks	rice	Rice (5kls) – 50 sacks	0
		TWG & FRIENDS	500	pcs	Frozen goods	Mixed can goods, meat loaf & chicken	0
		TWG & FRIENDS			Assorted goods	2 cases Nescafe 3-1 orig, 40 cases fita, 119 cases bearbrand, 4 cases Magic flakes, 3 cases 52 Sky Flakes, 5 cases Quick Chow Beef, 2 cases Quick Chow Mami, 2 cases Magic Flakes Jr.	0
SURIGAO DEL SUR	6						2,454,169.5
Barobo	1						384,789
		LGU			Without breakdown		384,789
Carmen	1						183,050
	1	LGU			Without breakdown		183,050
Marihatag	1						244,766.5
	1	DSWD			Without breakdown		244,766.5
San Miguel	1						26,565
	1	LGU			Without breakdown		26,565
Tago	1						382,140

REGION PROVINCE CITY /MUNICIPALITY BARANGAY		SOURCE	QUANTITY	UNIT	TYPE	PARTICULARS	COST(PHP)
	1	LGU			Without breakdown		382,140
Lianga	1						1,232,859
		DSWD			Without breakdown		1,232,859



REPUBLIC OF THE PHILIPPINES
NATIONAL DISASTER RISK REDUCTION AND MANAGEMENT COUNCIL

National Disaster Risk Reduction and Management Center, Camp Aguinaldo, Quezon City, Philippines

National Disaster Risk Reduction and Management Council

**Situational Report for TC ODETTE (2021)
ACTIONS TAKEN**

National



National Disaster Risk Reduction and Management Operations Center (NDRRMOC)

- Maintained RED ALERT Status since COVID-19 response operations.
- Issued NDRRMC Memorandum No. 146, s. 2021 Emergency Preparedness and Response Protocols ICOW Tropical Depression outside Philippine Area of Responsibility (PAR) on 13 December 2021.
- Issued NDRRMC Memo No. 147, s. 2021 Activation and Standby Status of Response Cluster ICOW Tropical Depression outside PAR on 14 December 2021.
- Issued NDRRMC Memo No. 148, s. 2021 Emergency Preparedness and Response Protocols ICOW Severe Tropical Storm RAI on 14 December 2021.
- Activated EOC Management Team on 14 December 2021.
- Activated Virtual EOC activated on 15 December 2021
- Conducted and facilitated the following meeting/weather updates together with Pre-Disaster Risk Assessment Analyst (PDRA) Group, Anticipatory Actions Technical Working Group, NDRRMC member agencies, and Office of Civil Defense Regional Offices:
 - PDRA Analyst Group on 8:00 AM and PDRA Core Group on 11:00 AM, 13 December 2021
 - Daily Virtual EOC Briefing with NDRRMC Member Agencies and concerned RDRRMCs
 - Emergency NDRRMC Full Council Meeting on 17 and 20 December 2021 at 4:00 PM
- Regional and Local DRRM Councils initiated respective meetings in their Area of Responsibility.
- Prepared 55 Emergency Alert and Warning Messages (EAWMs) and sent the same to TelCos for dissemination to target areas.
- Continuous monitoring and ensures dissemination of Rainfall, Gale Warning, Weather Advisories, and General Flood Advisories to all concerned RDRRMCs/OCDOs through SMS, NDRRMC website, and official social media websites for further dissemination to its respective Local Disaster Risk Reduction and Management Councils (LDRRMCs).
- Conduct Press Briefing regarding Situational Updates for Tropical Cyclone "ODETTE" (I.G. RAI)
- OCD emergency telecommunications team re-establishes communication links between NDRRMOC and Siargao province.
- Conduct of NDRRMC Full Council Meeting on 24 December 2021, 11:00 AM to discuss the effects and response operations ICOW TY "ODETTE"

NDRRMC Response Cluster

A. FOOD AND NON-FOOD ITEMS (F/NFIS)

1. Department of Social Welfare and Development

- Standby Resources Summary

--As of 24 December 2021, the DSWD Central Office (CO), Field Offices (FOs), and National Resource Operations Center (NROC), and Office of Civil Defense (OCD) have stockpiles and standby funds amounting to ₱1,276,900,109.27

--A total of 306,879 family food packs (FFPs) amounting to ₱421,366,288.66, other food items and non-food items (FNIs) amounting to ₱733,263,700.61 and non-food items (FNIs) are available.

- Standby Funds

-₱57.04 million Quick Response Fund (QRF) at the DSWD-Central Office.

-?36.14 million available at DSWD-FO V, VI, VII, VIII, IX, and XI.

-Prepositioned FFPs and Other Relief Items

--53,000 FFPs available in Disaster Response Centers; of which, 47,902 FFPs are at the National Resource Operations Center (NROC), Pasay City and 5,098 FFPs are at the Visayas Disaster Response Center (VDRC), Cebu City.

--120,573 FFPs available at DSWD-FO V, VI, VII, VIII, IX, X, XI, MIMAROPA, and Caraga.

--111,505 FFPs in other DSWD-FOs which may support the relief needs of the displaced families due to Typhoon "Odette" through inter-FO augmentation.

--?627.11 million worth of food and non-food items (FNIs) at NROC, VDRC, and DSWD-FO warehouses countrywide.

-Cost of Assistance Summary

--A total of ?93,247,492.88 worth of assistance was provided to the affected families; of which, ?71,399,500.68 from the DSWD, ?20,776,217.20 was provided by the Local Government Units (LGUs), and ?1,071,775.00 from Non-Government Organizations (NGOs).

1. DSWD

- Coordinated with the office of U/Sec. Paje for the donation of 100,000 pcs Face Mask for affected Regions by Typhoon Odette.

- Coordinated action with the MWSS for the need to augment potable water to Ty Odette affected regions. In response, MWSS has transported 1 unit of mobile water treatment plant to Leyte, while Manila Water will transport another 1 unit of mobile water treatment plant to the disaster-affected area. Maynilad also provided bottled water and directly coordinated with the Logistics Cluster for the transportation.

- Loaded Family Food Pack bound to: Dumaguete, Brgy Labangon Cebu City, Surigao City, Puerto Princesa Palawan and Marinduque

- Produced 5,400 Family Food Pack produced using the Mechanized Production System with 18 from Barangay volunteers, 3 Philippine Coast Guard and 17 Philippine National Police, 33 Reservist (Army and Air Force), who assisted in the repacking of these FFPs.

- On-going unloading of 7 cargo containing a total of 3,500 bags at 50 kilos/per of donated China rice to be used for repacking of Family Food Pack in preparation on the effect of Typhoon Odette to some of the Field Offices.

- Incoming deliveries for 3,800 pre-packed FFPs and 100,032 tin of corned beef Bingo from 2Go International Corporation, also 330 sets of Family Kits from Wealthmore Multilink Corporation, 100,032 tins of corned beef Bingo were quality checked and received.

- Loaded 1,500 Family Food Pack to cargo container with ETD on Friday, December 17, 2021 and ATD on Monday, December 20, 2021 at Palawan which is one of the provinces of Field Office MIMAROPA that will be affected by Typhoon Odette.

- Released a total 4,900 FFPs from NROC to DSWD MIMAROPA intended for Puerto Princesa City, Occidental Mindoro, and Oriental Mindoro.

- Received 6,000 boxes of procured Pre-Packed Family Food Packs from our winning supplier which is 2Go International Corporation.

- Produced 5,800 Family Food Pack through Mechanized Production System with the assistance from 13 personnel from Barangay 178, 14 PNP, and 7 PCG from 1:00 PM to 5:00 PM.

- DSWD Field Office VII QRT Members and DRMD Staff, together with volunteers from AFP and other organizations facilitate the continuous production of family food packs at the RROC as relief augmentation to families and persons affected by Typhoon Odette

- DSWD Field Office VI

-- Render duty at the Operations Center to facilitate the monitoring of typhoon-related updates from different LGUs, and accepting of calls from volunteers in repacking of goods

-- Facilitate the unloading of family food packs to be distributed to the families affected by Typhoon Odette in Sibalom, Antique

-- Together with Social Work students from Colegio del Sagrado de Jesus and other volunteers, facilitate the continuous production of family food packs at the DSWD warehouse as augmentation support for the families affected by Typhoon Odette in Western Visayas

-- Regional Director leads in the inspection of the family food packs delivered in Sibalom, Antique

-- Facilitate the unloading and prepositioning of family food packs in a warehouse provided by the LGU of San Rafael for easy access of the nearby LGUs requesting for relief augmentation

-- Facilitates the unloading and inspection of family food packs at the Bacolod-Silay International Airport to be distributed to families affected by Typhoon Odette in the Municipality of Ilog, Negros Occidental

- Usec. Fel and RD Jamen had a coordination meeting with Lt. General Almeron, Commander of Eastern Mindanao Post and B. Commander Banzon of 901 B. Command.

- Emergency Meeting on Response Operations ICOW TY Odette with FOs: IV-B, VI, VII, VIII, X, and CARAGA.
- DSWD-FO MIMAROPA facilitated the provision of 1,600 FFPs to the affected families in San Vicente, Palawan amounting to PHP1,120,000.00.
- DSWD-FO CARAGA facilitated the augmentation of 838 FFPs amounting to PHP364,499.62 to LGU Buenavista, Agusan del Norte and Marihatag, Surigao del Norte and 95 laminated sacks (rolls) to LGU Bacuag, Surigao del Norte amounting to PHP326,647.05.
- DSWD-FO CARAGA augmented and delivered a total of 10,000 FFPs to Surigao and Dinagat Islands to the families affected by TY Odette.
- Loaded 14,000 Family Food Packs bound to DSWD FOs VI, VII, and MIMAROPA
- As of Dec 22, the total amount of family food pack released is ₱57,881,869.50
- Since December 14, the total amount of incoming deliveries of food items is ₱70,563,373.32
- Produced of 2,000 Family Food Pack produced using the Mechanized Production System with 15 from Barangay volunteers, 4 Philippine Coast Guard, and 14 Philippine National Police who assisted in the repacking of these FFPs.
- DSWD-FO VIII facilitated the unloading of 12,000 FFPs box containers from VDRC.
- DSWD-FO IX thru DRMD augmented Family Food Packs and Non-Food Items to CARAGA Region was greatly devastated affected by Typhoon Odette last December 19, 2021 with the help of AFP – Western Mindanao Command (WESMINCOM) through the LC298 Cargo Vessel (Navy). Meanwhile, additional 4,000 FFPs were augmented for Surigao today, December 23, 2021.
- Checked and Received 4,800 pre-packed FFPs from 2Go International Corporation
- Ongoing unloading of 77,392 tins of king cup sardines and 154,560 tins of bingo corned beef
- Received 1,281 sets of Kitchen Kits from Dextel Trading
- Received 8,499 Family Food Pack from DSWD Field Office CAR
- Produced 5,000 Family Food Packs with 27 Volunteers from Barangay 178 and 194, 15 from Philippine National Police assisting in the repacking of FFPs.
- DSWD Field Office VII together with the Philippine Coast Guard, facilitates the loading of family food packs bound to Bohol as augmentation support to the municipality of Trinidad and Municipality of San Miguel.
- DSWD Field Office VI distributes family food packs as part of its relief operations for families affected by typhoon Odette in the Municipality of Valladolid, Negros Occidental.
- DSWD Field Office VII facilitates the delivery of family food packs as relief augmentation to the LGU of Bais City, Negros Oriental.
- DSWD Field Office VII together with the Philippine Army and residents of Limasawa, Southern Leyte facilitates the unloading and distribution of family food packs to families affected by Typhoon “Odette” in the area.
- DSWD Field Office VI facilitates the hauling of family food packs as relief augmentation to LGUs in Negros Occidental.

B. CAMP COORDINATION AND CAMP MANAGEMENT and INTERNALLY DISPLACED PERSON PROTECTION (CCCM and IDPP)

- Camp Management Summary
- There are 76,383 families or 304,234 persons taking temporary shelter in 1,246 evacuation centers in Regions V, VI, VII, VIII, X, XI, XII MIMAROPA, and Caraga.
- There are 70,042 families or 243,288 persons temporarily staying with their relatives and/or friends in Regions VI, VII, VIII, MIMAROPA, and Caraga.

1. Department of Social Welfare and Development

- Released memorandum on preparedness for response measures reminding the field offices of the CCCM and Protection COVID-19 protocols
- Coordination with the concerned field offices for significant disaster response updates
- Quick Response Team members and emergency equipment are on standby alert and ready for mobilization for any assistance and augmentation support needed from the LGUs.
- Trained staff on CCCM and IDP Protection (WFS/ CFS/ PSP) are on standby and ready for deployment to identified high-risk affected regions.
- DSWD-DRMB as the Lead for Gender-Based Violence Sub-Cluster convened a meeting dated December 15, 2021 together with UNFPA as the UN Cluster Lead, NGAS and CSOs partner to provide updates for preparedness for response activity for TY ODETTE
- Field Officer VI conducted monitoring of evacuation centers and consultations with Local Government Units.
- UNFPA conducted readiness activities to CATANDUANES and Easter Samar.
- CARE AND ACCORD staff are currently on the ground all over Mindanao. As early as this morning, coordination has started from provincial, municipal/city, to barangay levels
- CARE and ACCORD set up 2 Two modules of alternative temporary shelters, consisting of 6 units, in

Tandag City, Surigao del Sur

- CARE and ACCORD procured other in-kind assistance through the Rapid Response Mechanism of the REACH Project, funded by the European Union Civil Protection and Humanitarian Aid, which began yesterday.
- Prepositioned food packs provided by the Moving Urban Poor Communities Toward Resilience (MOVEUP Mindanao)
- Attended the NDRRMC Full Council Meeting Emergency with President Rodrigo Duterte dated 17 December 2021
- DSWD Central Office will be conducting site visits in the affected areas of Bohol, Siargao, or Leyte.
- Attended the first NDRRMC Response Cluster Meeting Icow TY Odette dated 17 December 2021.
- Attended SHR Sub-Cluster Meeting Icow Preparedness and response initiative on TY Odette dated 17 December 2021.
- DSWD-FO XI closely coordinated with the PSWDO of Davao De Oro in monitoring the situation of the IDPs inside the evacuation centers to ensure compliance with the provision of emergency relief and protection for the children during emergency situations (Republic Act No. 10821) as well as to monitor the compliance with the safety and health protocols set by the Inter-Agency Task Force (IATF).
- DSWD-FO VI coordinated with LGU Dao in Capiz for the conduct of psychosocial activities for displaced children.
- Continuous coordination with the concerned field offices for significant disaster response updates.
- DSWD-DRMB attended NDRRMC Emergency Meeting re: DECLARATION OF A STATE OF CALAMITY FOR TYPHOON "ODETTE" [IN: RAI]
- DSWD-DRMB attended Emergency meeting re: Augmentation Support (Deployment of Staff) for Regions Affected by Typhoon ODETTE (CARAGA and VII)
- DSWD-FO VI conducted field visit to Negros Occidental to provide technical assistance on DROMIC reporting and monitoring of the immediate needs on CCCM.
- DSWD-DRMB attended EOC Briefing/Response Clusters Meeting
- DSWD-DRMB attended [EMERGENCY MEETING] NDRRMC TWG Response Cluster Meeting
- DSWD-FO Caraga staff conducted Rapid Damaged Assessment and Needs Analysis (RDANA) in the areas affected by Typhoon "Odette" in Agusan del Norte and Surigao del Norte.
- DSWD-FO X staff conducted Rapid Damage Assessment and Needs Analysis (RDANA) in the areas affected by Typhoon "Odette" in the Provinces of Bukidnon and Camiguin.
- DSWD MIMAROPA provided 226 modular tents to Marinduque, Romblon, and Palawan to be established in the existing evacuation centers for protection and COVID protocols
- DRMG Undersecretary Felicisimo C. Budiongan together with CCCM and IDPP Focal from DRMB-DROMD was deployed to CARAGA Region to monitor, assist and provide technical assistance to FO relative to the disaster response and recovery operations. With initial assessment with FO CARAGA:
- On Wednesday, Dec. 22, 2021, FO CARAGA will be sending QRT (7members) to affected areas to collect data and coordinate with LGUs.
- FO CARAGA is coordinating with Butuan City LGU for the possible opening of ECs to accommodate IDPs from affected areas.
- Attended the Emergency Response Cluster Meeting re: Compliance of Agencies to President's Directives ICOW TY Odette.
- Attended the Emergency NDRRMC Full Council Meeting for the declaration of a State of Calamity over Region MIMAROPA, VI, VII, VIII, X and CARAGA due to the effects and damages caused by TY Odette for a period of one (1) year, unless earlier lifted and acceptance of offers of international assistance based on needs.
- Coordinate with OCD re: UNOCHA offer for assistance in relation to the effects of TY Odette
- Coordinate with IOM re: UNOCHA offer for assistance in relation to the effects of TY Odette
- Coordinate with UNFPA (GBV-Sub Cluster Co-lead) re: UNOCHA offer for assistance in relation to the effects of TY Odette
- Facilitated the meeting of the IOM support on the Displacement Tracking Matrix
- Rendered duty at the Virtual Emergency Operation Center
- Attended the Pre-Disaster Risk Assessment (PDRA) Analyst Group Meeting on the observed weather disturbance outside PAR
- Emergency meeting on response operations with Field Offices
- Seven (7) FO staff in Surigao City and Surigao del Norte mainland areas, seven (7) personnel for Dapa, SDN and Siargao Island areas and five (5) staff of the Municipalities of Province of Dinagat Islands were deployed for disaster operations for the period of December 21-27, 2021.
- DSWD-FO VI CCCM coordinated and monitored the status of LGUs with opened ECs and reporting of closed ECs.
- DSWD-FO MIMAROPA attended the situation briefing with RD Carandang from OCD, RD of DSWD MIMAROPA, J. Bolusa from Provincial Admin, Jerry Yap Alili from PDRRMO, Abegail Abaña from PSWDO

- and DILG representatives at the Provincial Emergency Operation Center, Puerto Princesa, Palawan.
- Attendance to the National Child Protection Working Group Emergency Meeting re Ty Odette response updates and activities.
- DSWD-DRMB continuously coordinate with the deployed team in CARAGA on the initial data on the affected population in Siargao Island
- DSWD-DRMB coordinated with OCD on the details of the PIHA Cluster meeting.
- DSWD-DRMB prepared the sub-allotment and transfer of funds for FO VI PHP5,596,000.00 intended for relief augmentation and admin cost.
- DSWD-DRMB continuously coordinates with the deployed team in FO CARAGA (Siargao Island) on the initial data on 14,700 FFPs delivered of which 7,000 FFPs is augmented from FO IX.
- DSWD-DRMB attended the PDRA for weather updates on LPA outside PAR.
- A total of 615 families or 2,890 persons took pre-emptive evacuation and stayed temporarily in evacuation centers or with their relatives/friends in DSWD-MIMAROPA.
- DSWD-FO VII mobilized the social workers from SWAD Cebu Office to render 24-hr duty together with the QRT in order to fast track the processing and assessment of LGU requests received at the FO for relief augmentation.
- DSWD-FO VII continuously conducts an inventory of personnel affected by the typhoon as well as updates on the provisions of assistance through cash for those with totally and partially damaged houses.
- DSWD-FO IX together with LGU of Zamboanga provided family food packs (5 kgs. of rice, 3 cans of sardines, and corned beef), plastic mat and blanket to the families in Brgy. Lagbuan.

2. DOH

- Teams are on standby (Rapid Health Assessment, WASH, Nutrition, MPHSS, SPEED Teams)
- Conducted ocular survey among evacuation centers in Cagayan de Oro City (CHD X)
- Continuous coordination with Butuan Surveillance Officers for the updates/status of the remaining evacuation centers.
- Provided Medical and WASH assistance to CHD CARAGA which includes Hygiene Kits, Disposable Masks, Family tents, CAMPOLAS plus kits, Multivitamins, Cetirizine, Co-Amoxiclav
- DSWD-DRMB attended the NDRRMC Response Cluster Discussion re AYUDA to TY Odette
- DSWD-DRMB attended the Emergency NDRRMC Full Council Meeting
- Field Office CARAGA is requesting the DRMB to facilitate the Crash Course on CCCM needed for the deployment of teams to augment to the disaster response operation

3. DepEd

- Attended gender-based Violence Sub-Cluster Coordination Meeting icow TY Odette on 15 December 2021.
- Disseminated memo to field offices on the reiteration of disaster preparedness for response measures to be undertaken by exposed schools;
- Rendered 24/7 duty in the NDRRMC Virtual Emergency Operations Center
- Monitoring of 674 Public Schools used as Evacuation Centers in Regions Caraga, IV-B, VI, VII, VIII and X as of Dec 19, 2021

C. SEARCH, RESCUE, AND RETRIEVAL(SRR)

- 798 teams from the AFP, PCG, BFP, PNP, and MMDA were deployed to perform search and rescue in the affected areas. While a total of 3,758 teams are still available and ready to be deployed.
- With this, 498 land assets, 11 sea assets, and 25 air assets were deployed. While a total of 2,910 (land), 526 (sea), and 6 (air) assets are available for deployment.
- A total of 6,413 rescued individuals, while 200 cadavers have been retrieved since the start of SRR activities.

1. AFP

- Transported 87,033.7lbs of assorted relief goods and VSAT via PAF aircraft from December 18 to 21, 2021 (Itinerary: CJVAB to Siargao Airport; CJVAB to Mactan, Ormoc, and Panglao Airport; CAB, Pampanga to Mactan)
- Transported 258.6 tons of assorted relief goods via PN Vessels from December 19 to 20, 2021 (Itinerary: Manila to Siargao; Sangley Cavite to Surigao Port, Surigao City and Zamboanga City to Dapa Port, Siargao)
- Transported Cabinet Secretaries to Bacolod on December 20, 2021
- Transported VSAT and generator set for WESCOM on December 20, 2021.
- Picked up 17 Locally Stranded Individuals on December 20, 2021.
- Deployment of Marine Amphibious Ready Unit (MARU) to augment HADR effort of VISCOM and assist other functions as may be necessary.
- Deployment of one construction team from 51EBde, PA to conduct repair and rehab of HVISCOM facilities.
- Participated in Pre-disaster Risk Assessment and emergency planning meetings
- Intensified risk communications and issued advisories

- Prepositioned, mobilized and deployed SRR Teams and resources
- Vigilant monitoring for the possible rise of waters and landslides Conducted SRR Operations in affected areas
- Provided assistance to LGUs and other Response Clusters
- Ensured the safety of personnel and assets
- Conducted water tankering to evacuation centers, barangays, and quarantine facilities affected by typhoon Odette
- Evacuated 74, 834 families with 232,822 individuals from Region 4B, Region 6, Region 7, Region 8, Region 9, Region 10, BARMM and CARAGA.
- Assisted in the repacking of relief goods with a total of 7486 packs of relief goods
- Assisted on the transport of 840 relief goods in Region 6, Region 8

2. BFP

- Conducted road flushing and clearing operations.
- Conducted water tankering to evacuation centers, barangays and quarantine facilities affected by typhoon Odette
- Evacuated 42, 596 families with 147, 829 individuals from Region 4B, Region 6, Region 7, Region 8, Region 9, Region 10, BARMM and CARAGA.
- Assisted in the repacking of relief goods with a total of 7486 packs of relief goods
- Assisted on the transport of 840 relief goods in Region 6, Region 8

3. PCG

- Evacuated a total of 10,801 individuals from Agusan del Norte, San Juan, Surigao, Dinagat Island, Guimaras, Lapu Lapu, Bohol, and Cagayan de Oro City.

4. PNP

- Attended/Conducted a series of coordinating conferences from the NHQ to lower units to assess the effects of TY Odette in order to give appropriate response.
- Deployed the SRR and Reactionary Standby Support Force (RSFF) Teams to affected areas per region to conduct Search and Rescue Operations as well as evacuation activities.
- Unaffected Regional PNP Offices are consolidating help and foodbank to assist the affected regions.

D. Logistics

- 285 land assets, 14 sea assets, and 25 air assets are deployed. While a total of 1,692 (land), 8 (sea), and 33 (air) assets are available and on standby.

1. OCD

- The NDRRMC Logistics Cluster convened on 14 December 2021 to discuss logistics requirements and interventions relative to the possible effects of TC RAI
- Requested for standby Air Assets from the AFP for the possible conduct of RDANA mission for regions VII, VIII, X, and CARAGA
- Requested for standby of the PN vessel BRP Tarlac (LD601) for possible response operations
- Requested for an aircraft from the EASTMINCOM for Aerial RDANA in Siargao Island, Surigao del Norte, and other areas in CARAGA.
- Made available one (1) Boeing 737 flight from PSI Air 2007, Inc. for the transport of 5,000 DSWD family food packs bound for Bacolod on 19 December 2021.
- Made available one (1) Boeing 737 flight from PSI Air 2007, Inc. for the transport of 5,000 DSWD family food packs bound for Iloilo City on 20 December 2021.
- Facilitated the transportation of the OCD Emergency Telecommunications Team to Siargao on 18 December 2021
- Coordinated with Philippine Airlines for the availability of air cargo space for the delivery of DOH supplies to Cagayan de Oro and Butuan City.
- Facilitated the availability of PN C90 aircraft for the conduct of aerial survey operations in Siargao on 19 December 2021.
- Coordinated with AFP for the transport of 2,000 DSWD FFPs via C130 to Siargao on 19 December 2021
- Coordinated with PCG for the conduct of aerial damage assessment in Region 6 on 18 December 2021
- Coordinated with WFP for the availability of Mobile Storage Units (MSUs) for Siargao Island and Surigao City
- Facilitated the acceptance of donations intended for the TY Odette response operations
- Made available one (1) Boeing 737 flight from PSI Air 2007, Inc. for the transport of 5,000 DSWD family food packs bound for Cebu on 20 December 2021.
- Made available one (1) Boeing 737 flight from PSI Air 2007, Inc. for the transport of 2 WFP mobile storage units (MSUs) bound for Butuan on 20 December 2021.

- Facilitated the transportation of three emergency telecommunications personnel from OCD to Tacloban, Leyte, and Mactan, Cebu on 20 December 2021.

2. DOE

- As of 06 December 2021, per monitoring of submitted reports of the oil companies, the industry has enough inventory of finished products, including in-transit volume, to cover the fuel requirements in the affected regions:

- Region I (32.1 days)
- -Region III (23.2 days)
- Region IV-A (28.3 days)
- -Region IV-B (18.9 days)
- -Region V (17.5 days)
- -Region VI (16.0 days)
- -Region VII (25.5 days)
- -Region VIII (25.2 days)
- -Region IX (28.3 days)
- -Region X (58.7 days)
- -Region XI (36.2 days)
- Region XII (16.6 days)
- Region XIII (21.1 days)
- NCR (6.4 days)
- TOTAL COUNTRY (31.2 days)
- For Region II, fuel requirements are coming from Regions 1 and 3.
- For NCR, fuel requirements also come from Regions 3 and 4.
- No reported oil supply shortage was received as of to date.
- Ongoing assessment of powerlines and electric cooperatives
- Inspection and restoration of lines in the affected areas will be in full swing as soon as the weather allows.

3. DOTR

- Facilitated the suspension of land travel of commercial vehicles bound for Visayas and Mindanao via Matnog Port.
- CAAP conducted of inspection in typhoon-affected airports
- CAAP to conduct assessment and repair works needed at Siargao, Surigao, Maasin, and Mactan Airport from 19 to 20 December 2021
- MARINA allowed vessels to sail after TY Odette left PAR.
- MARINA conducted inspections and assessment missions in seaports
- PPA provided light meals to strandeers to affected ports

4. DSWD

- Released a total of 5,000 Family Food Packs to DSWD FO II (14-15 December 2021)
- Released a total of 4,900 Family Food Packs to DSWD MIMAROPA (16 December 2021)
- Incoming deliveries to NROC:
 - 18,800 Pre-packed Family Food Packs (14-16 December 2021);
 - 975 tons of donated China Rice (14-16 December 2021)
- Produced 10,400 Family Food Packs through Mechanized Production System with assistance from 15 personnel from Brgy 178, 20 PNP personnel, and 11 PCG personnel (16 December 2021)
- Facilitated the loading of family food packs, tarpaulins, and hygiene kits to PN Sea Vessel BRP Ang Pangulo (AT-25)
- Facilitated the delivery of the following Family Food Packs (FFPs) via their contracted 10-wheeler wingvans and container vans:
 - Coordinated with Cebu Pacific Cargo for the airlifting of 500 boxes of FFPs from Manila to Puerto Princesa, Palawan.
 - Unloading of 3 cargo containers with a total of 1,500 bags @50 kilos/per bags of donated china rice to be used for repacking of Family Food Pack in response to the disaster operations of certain regions struck by the Super Typhoon Odette.
- Facilitated the loading of family food packs, tarpaulins, and hygiene kits to PN Sea Vessel BRP Ang Pangulo (AT-25)

5. PDRF

- Standby Power Restoration Team in Iloilo City in case of Power Failure (Global Business Power)
- Coordinated with Manila Water for the availability of 1 mobile water treatment unit
- Made available the air assets from AirAsia for the delivery of relief goods from Manila to identified disaster-affected areas.

- AirAsia made available 100 personnel trained by the Philippine Air Force for the conduct of air operations

6. DPWH

- Thirteen (13) road sections are closed to traffic; four (4) in Region VII, four (4) in Region VIII, two (2) in Region X, and three (3) in Region XIII due to damaged road slope protection, roadcut, sinking or collapsed pavement, soil erosion, fallen trees, electric poles, debris, damaged spillway, damaged bridge, landslide, road slip, damaged roadway, and flooding.
- Also, four (4) road sections have limited access; one (1) in Region VI, one (1) in Region X, and two (2) in Region XIII due to broken and leaning electrical posts, soil erosion, fallen trees, and slope collapse.
- All other national roads and bridges in other affected regions are passable to all types of vehicles as of captioned date and time.
- Activated DPWH DRRM Teams of affected Regional and District Engineering Offices.
- Installed warning signs and barricades.
- Ongoing clearing operations.
- Continuous monitoring of the status of national roads and bridges.
- Deployed personnel to assist electric cooperatives and telecom company to erect/remove leaning and damaged posts
- Six (6) road sections are closed to traffic; one (1) in Region IV-B, one (1) in Region VIII, two (2) in Region X, and two (2) in Region XIII due to fallen trees, and electric posts, damaged spillway, bridge, and roadway, debris, landslide, road slip, and soil collapse. Also, five (5) road sections have limited access; one (1) in Region VI, one (1) in Region X, and three (3) in Region XIII due to fallen and leaning electrical posts, soil erosion, fallen trees, flooding, and slope collapse.
- All other national roads and bridges in other affected regions are passable to all types of vehicles as of captioned date and time.

7. WFP

- Committed two (2) wing vans for the delivery of 5,000 food packs to Clark International Airport for the conduct of an air mission to Bacolod on 19 December 2021
- Committed to provide 3 10-wheeler wing vans for the delivery of 5,000 FFPs from NROC, Pasay City to Kabankalan City, Negros Occidental
- Committed to provide 9 10-wheeler wing vans for the delivery of 15,000 FFPs from NROC, Pasay City to Butuan City, Agusan del Norte
- Committed to provide 3 10-wheeler wing vans for the delivery of 5,000 FFPs from VDRC, Cebu City to Bohol

8. AFP

- Transported key officials from PCOO and OCD via NC212i and C295 aircraft on 18 December 2021
- Transported 100 FFPs via C205 to Surigao City on 18 December 2021
- Committed the availability of PN C90 aircraft for the conduct of aerial damage assessment in Siargao Island on 19 December 2021
- Committed to transport 2,000 FFPs to Siargao Island via C130 on 19 December 2021
- Made available the PN sea vessel LD601 (BRP Tarlac) for the conduct of sea transportation from Manila to areas affected by TY Odette.
- Made available the Philippine Navy Sea vessels BRP Iwak (LC-289), BRP Ivatan (LC-298), and BRP Agta (LC-290) for the transport of relief aid to areas affected by the typhoon.

9. PCG

- Utilized one (1) PCG Islander aircraft for the conduct of aerial damage assessment in Kabankalan, Negros Occidental
- Made available one (1) PCG patrol boat for the conduct of sea delivery of DSWD FFP from Davao to Siargao
- Deployed the BRP Sindangan in Surigao for the conduct of ferry mission to strandeers and residents of Surigao City
- Ongoing voyage of BRP Nueva Vizcaya for the transport of assorted PCG relief supplies from Iloilo to Negros Occidental
- Deployment of BRP Cabra for the conduct of survey around Loon, Bohol.

10. WFP

- Committed two (2) wing vans for the delivery of 5,000 food packs to Clark International Airport for the conduct of air mission to Bacolod on 19 December 2021
- Committed to provide 3 10-wheeler wing vans for the delivery of 5,000 FFPs from NROC, Pasay City to Kabankalan City, Negros Occidental
- Committed to provide 9 10-wheeler wing vans for the delivery of 15,000 FFPs from NROC, Pasay City to Butuan City, Agusan del Norte

- Committed to provide 3 10-wheeler wing vans for the delivery of 5,000 FFPs from VDRC, Cebu City to Bohol

E. Emergency Telecommunications

- A total of 314 emergency telecommunications equipment are deployed from DICT and OCD while 331 emergency telecommunications equipment are available and ready for deployment from DICT and OCD.

1. DICT

- Facilitated the ETC Member Agencies' meeting 12/20/2021 relative to TY Odette.
- DICT DRRMD - EOC contacted Surigao via Satellite phone to assist Mr. John Lobaton of the World Food Programme (WFP) in Siargao Port.
- DICT DRRMD regularly monitored other HF Stations and was able to contact Surigao thru the use of the Mindanao Cluster Government Emergency Communications System Mobile Operations Vehicle for Emergency (GECS MOVE) Hub but the signal was weak.
- DICT Acting Secretary Emmanuel Rey R. Caintic, Usec. Alan A. Silor, DRRMD and Regional Offices convened a briefing on the Communication Response Plan in the impacted areas of Visayas and Mindanao as a result of Typhoon Odette's onslaught.
- Attended the NDRRMC Pre Disaster Assessment Meeting for TD Odette.
- Issuance of Preparatory Activities, Possible Deployment and Mobilization of Communications Assets and Resources Relative to TD Odette.
- Attended the DICT OURGEC-DRRMD Preparedness Meeting for TD Odette
- Facilitated the ETC Member Agencies' meeting re: TS Odette.
- Activated the 24/7 skeleton workforce of DICT - Disaster Risk Reduction and Management Division at the DICT Central - Emergency Operation Center
- Government Emergency Telecommunications Team (GETT) on standby for manpower augmentation.
- DICT-DRRMD coordinated with DICT Catbalogan regarding the information from OCD-ICTD on a collapsed portion of Southern Leyte Provincial Hospital located in Dongon.
- Round-the-clock monitoring, report validation and radio coordination of DICT - Disaster Risk Reduction and Management Division at the DICT Central - Emergency Operation Center.
- Attended the NDRRMC response cluster meeting.
- Preparation on the deployment of 5 Satellite Phones from DICT DRRMD to Visayas and Mindanao for emergency communication response
- DICT DRRMD - EOC together with the Government Emergency Telecommunications Team prepared the necessary equipment and supplies to be brought in the deployment to Iloilo and Negros.
- DICT DRRM coordinated the deployment of the augmentation team for the Visayas and Mindanao affected areas.

2. DICT Luzon Cluster

- Attendance/participation to the Rapid Damage and Needs Assessment of the Office of Civil Defense
- Continuous coordination with contractor for delivery of emergency equipment for deployment to Palawan.
- DICT Romblon lent four (4) low powered generator sets to Local Government Units: LGU Ferrol, LGU Sta. Fe, LGU Sta. Maria, and Comod-om in LGU Alcantara.
- Lent LTE Router with sim card to San Andres MDRRMO to support their internet connections.
- DICT LC3 continued to perform the immediate restoration of ICOM radio of DICT Palawan to establish connection.
- DICT Palawan communicated information with ETC through satellite phone, reporting that telecommunications services in Puerto Princesa City are all down.
- DICT Palawan offers gadget charging through solar set-up for the public and calls for DOH personnel through the satellite phone.
- Attended emergency coordination meeting with DPWH for Palawan province. DICT to provide VSAT equipment to be installed in DICT Puerto Princesa.
- DICT Luzon Cluster 3 coordinated with OCD and DICT DRRMD on the deployment of the VSAT equipment and other devices to Palawan.
- DICT Palawan assisted DSWD Palawan for the restoration of their internet communications equipment.
- As the lead agency in providing effective and timely emergency telecommunications services in times of disasters, the DICT LC1 is in full force to help clusters affected by Typhoon Odette.

3. DICT Visayas Cluster

- Attended 2nd Cluster Coordination Meeting presided by Governor Mercado
- Coordinated with Signal Battalion to tap in their VSAT and provided Internet connectivity in Southern Leyte EOC and Incident Command Post (ICP).
- Incident Action Plan meeting with OCD8 re: utilization, delegation and coordination with Team RDANA
- Attended relief operations meeting presided by Governor Mercado with Mayor Aroy of Macrohon and

Southern Leyte EOC

- Prepared 4 Digital Portable Two-way Radios and 4 adaptive chargers to be lent to OCD8 and RDANA for deployment to Limasawa Island.
- Free WiFi reactivated by iOne at the New Siquijor Provincial Hospital
- Coordinated with PDRRMO Biliran and MDRRMO Naval for their actions and preparations with regards to TS Odette
- Restored the connectivity from DICT Cebu Office to Saint Anthony Mother and Child Hospital Cebu
- City which provided 10Mbps internet bandwidth via IP radio
- Continue monitoring in the Operation Center in DICT Cebu Office for the updates of Situational Reports on the ground.
- Received the Satellite phone which turned over to Edilberto Aquino Jr. a DICT VC2 personnel in Bohol province at 0720H
- Conducted inspection of DICT VC2 Cebu HF Antenna led by Mr. Oliver Colao.
- Secured parking for MOVE Set at Ormoc City DRRM Parking area and the team are on standby.
- Courtesy visit/meeting with Ormoc City DRRMO Chief Ciriaco E. Tolibao II
- GECS-MOVE set on transit to Ormoc City from Tacloban.
- Resources are on standby while on White Alert Status and until further advisory from RDRRMC 7 & 8.
- Available two-way radios were charged and the generator was checked.
- Monitoring of Free Wifi Sites and Government Network (GovNet) Status.
- Government Emergency Communications System (GECS) Team on stand-by for a possible pre-deployment.
- Pre-configured GECS-MOVE hub VSAT for Internet connectivity.
- Established connection with MC2 GETT positioned in Surigao at 8:22pm.
- Reporting and monitoring on TY Odette in Visayas Emergency Operations Center at OCD Complex, Mactan Air base.
- DICT Visayas Cluster 2 is offering limited free charging and Free Wifi For All services in Cebu City. Located in Plaza Independencia, between the Post Office and Malacanan Sugbu.
- Inter-agency Cluster Response meeting with DSWD (Region 8) in response to typhoon Odette at Hotel Alejandro, Tacloban City
- Assessing possible fiber cut on areas with GovNet & JRJ
- Meeting at OCD Office to finalize the situation update presentation to be shown to President Duterte on December 19, 2021
- The VC2 MOVE Team in PDRRMO, Maasin, Southern Leyte contacted the DICT around 7am for an update on the situation in the area. They were able to get a signal 2kms away from PDRRMO since the telecommunications in the area is limited. They attempted to configure VSAT but were unable to do so due to power limitations.
- DICT Cebu office provided free emergency Charging and Free Wi-Fi Station.
- Inspection of 12 Generator sets available under GECS custody for possible deployment of the equipment.
- Sitrep meeting with PRRD & DICT Personnel at Bohol provincial capital.
- Inter-agency Cluster response meeting with DSWD (Region 8) in response to typhoon Odette at Hotel Alejandro, Tacloban City.
- Collaborative meeting with NTC and FVRC re:Communication plan and collaboration for President Carlos Garcia (Pitogo) communication support to OCD R7.
- Collaboration Meeting with DICT, NTC, and FVRC regarding the deployment of power supply thru solar panel and deep cycle battery. On their side, will give manpower and technical assembly. The equipment will be deployed to Pitogo and will be returned when electric utility is restored.
- Installed additional Access Point (AP) at DICT R7 Office to deload the utilization of existing set up while accommodating more users
- Ongoing disaster recovery and rehabilitation plans of the RDRRMC 6. So far, communications lines between member agencies of the EOC are sufficient. Selected Telcos in some areas are already serviceable.
- DICT VC1 available VHF handheld radios are presented to RDRRMC 6 for utilization. Awaiting response from RDRRMC 6 for confirmation.
- Attended 2nd Cluster Coordination Meeting presided by Governor Mercado
- Coordinated with Signal Battalion to tap in their VSAT and provided Internet connectivity in Southern Leyte EOC and Incident Command Post (ICP). Incident Action Plan meeting with OCD8 re: utilization, delegation and coordination with Team RDANA
- Attended relief operations meeting presided by Governor Mercado with Mayor Aroy of Macrohon and Southern Leyte EOC
- Prepared 4 Digital Portable Two-way Radios and 4 adaptive chargers to be lent to OCD8 and RDANA for deployment to Limasawa Island.
- Free WiFi reactivated by iOne at the New Siquijor Provincial Hospital
- Coordinated with PDRRMO Biliran and MDRRMO Naval for their actions and preparations with regards to TS Odette

- Restored the connectivity from DICT Cebu Office to Saint Anthony Mother and Child Hospital Cebu
- City which provided 10Mbps internet bandwidth via IP radio
- Continue monitoring in the Operation Center in DICT Cebu Office for the updates of Situational Reports on the ground.
- Received the Satellite phone which turned over to Edilberto Aquino Jr. a DICT VC2 personnel in Bohol province at 0720H
- Provided support for the COA Region VII, DSWD Region VII, and PNP Region VII a fast internet connection in the lobby of the regional office of DICT in VC2
- Engineer Kirby Jefferson Lusoc from VC2 provided technical assistance regarding the configuration of VSAT during the OCD 7 meeting
- DICT Visayas Cluster 1 successfully restored Four (4) initiated sites of Free Wi-Fi for all under the Negros Oriental province.
- DICT VC2 continues to provide free charging stations and free internet access in Cebu Region Office. Also, VC2 was able to assist an asthmatic who was in dire need to nebulize.
- Partially restored power supply in some parts of Cebu City and Cebu Province Northernmost part and Southernmost part of Cebu.
- Latest update from Globe Telecom, Out of 2193 Globe cell sites entire VC2, 763 is now operational or 34 percent. Of 1766 affected cell sites, only 288 were restored or 17 percent. Non-operational of the cell sites due to power.
- Deployment of IP Radios at OPAV Office in Montebello, Banilad via Oakridge Bldg3 in Mandaue City.
- DICT 7 hosted the Cebu Chamber of Commerce and Industry (CCCI) Relief Operations Command Center.
- Continue provided support for the COA Region VII, DSWD Region VII, and PNP Region VII for fast internet connection in the lobby in DICT VC2.

4. DICT Mindanao Cluster

- DICT Acting Secretary Emmanuel Rey Caintic and Usec. Alan Silor of Resilient Government Emergency Communications visited Surigao to oversee and check the current situation and DICT personnel in the area.
- DICT together with WFP established VSAT connectivity at DPWH Surigao Del Norte PDRRMO Operation Center.
- Department of Public Works and Highways (DPWH) personnel arrived to relay a message from Surigao to Siargao using the HF radio of MOVE hub.
- DICT Mindanao Cluster 2 GECS Personnel scheduled to bring VSAT, HF radio and other equipment to Dinagat Islands.
- DICT MC2 GECS personnel in Surigao preparing internet for DPWH to PDRRMO.
- DICT MC2 attended ETC Response Cluster Meeting relative to Typhoon Odette.
- DICT MC2 GECS personnel initiated the electric charging in Surigao using the MOVE genset.
- DICT MC2 assisted in setting up of internet connectivity in PDRRMO.
- Toolbox meeting with GECS, Free Wifi and Govnet team in preparation for MOVE set deployment in Surigao City as well as the setup in Caraga RDRRMC Emergency Operations Center.
- Installation of IP Radio with Free Wifi and Govnet team for internet connectivity of RDRRMC Caraga Emergency Operations Center at GO Hotel Butuan City.
- Transport of VSAT, Satellite phone and additional VHF/UHF radios from Regional office to Butuan City for repositioning of communication assets to provincial offices.
- Free Wifi Team in each provincial office actively monitoring status of Free Wifi sites in their respective AOR.
- Attended GECS-MC2 meeting in preparation of the pre-deployment of GECS-MOVE set in Surigao City.
- Free wifi team in close monitoring of the status of free wifi sites within their respective area of responsibility in all the provinces of Caraga and Region 10.
- Radio checking and monitoring of LGUs in Surigao del Norte through VHF radio and preparation of genset and extension wires at DICT Surigao Office in case of power interruptions.
- Installation of VHF Base radio in Caraga RDRRMC Emergency Operations Center.
- Checking and charging of UHF and VHF Handheld Radios at DICT Provincial Office
- Turn-over of VHF/UHF Radios to Dinagat and Surigao Del Norte Provincial Office.
- Four DICT MC3 Personnel Airborne bound for Siargao to establish emergency communication with VSAT and HF Radio.
- Assisted MC3 GECS Team in the transport of their VSAT to Siargao through Blackhawk Chopper.
- Setting up and testing of MC3 VSAT in DICT Butuan.
- Coordinated with EOC Caraga on their needs of contacting Dinagat Governor.
- Installation of repeater and HF broadband antenna at DPWH facility in Surigao City.
- OCD Caraga Region arrived at DICT Butuan, trying to reach the GECS-MOVE MC2 hub at Surigao.
- DICT Acting Secretary Emmanuel Rey Caintic and Usec. Alan Silor of Resilient Government Emergency Communications visited Surigao to oversee and check the current situation and DICT personnel in the area.
- DICT together with WFP established VSAT connectivity at DPWH Surigao Del Norte PDRRMO Operation

Center.

- Department of Public Works and Highways (DPWH) personnel arrived to relay a message from Surigao to Siargao using the HF radio of MOVE hub.
- DICT Mindanao Cluster 2 GECS Personnel scheduled to bring VSAT, HF radio and other equipment to Dinagat Islands.
- DICT MC2 GECS personnel in Surigao preparing internet for DPWH to PDRRMO.
- DICT MC2 attended ETC Response Cluster Meeting relative to Typhoon Odette.
- DICT MC2 GECS personnel initiated the electric charging in Surigao using the MOVE genset.
- DICT MC2 assisted in setting up of internet connectivity in PDRRMO.
- DICT-MC3 VSAT activated in Siargao.
- MC2 Personnel was able to enter PDRRMC Operation Center at around 3am with the assistance of the Military.
- DICT MC2 Installation of IP radio going to Surigao Capitol PDRRMO.
- DICT MC2 has provided internet connectivity to the partner agencies for coordination and local individuals to communicate with their immediate families.
- GECS MC2 personnel linked the connection from MOVE hub to PDRRMO Operation Center in Surigao City. Additionally some residents of Surigao were able to connect from the internet connectivity provided by the MOVE hub.
- Arrival of President Duterte, Usec Tugade and Usec Halad's advance party at the DPWH MOVE Hub.
- DICT Dinagat, Siargao, Surigao and Agusan del Norte teams onboard on the Caraga Regional Virtual EOC
- The DICT Provincial Office of Surigao del Norte opened a free charging station yesterday, December 21, 2021 in Surigao City, since electric power in the city is still out, Surigaonons are in desperate need to recharge their phones, flashlights, power banks and other gadgets.

5. OCD

- HF Radio Operators at OCD Regional office on standby.
- Radio checking to Regional offices and other agencies.
- Satellite phones at OCD Central Office and ROs on standby.
- OCD ETC team and communication equipment on standby for possible deployment.
- Coordinated with DICT-DRRMD regarding a collapsed portion of Southern Leyte Provincial Hospital located in Dongon.
- OCD ETC team deployment to Siargao and facilitated satellite communications providing data connectivity to the province via Very Small Aperture Terminal (VSAT).
- OCD ETC team deployment to Siargao and facilitated satellite communications providing data connectivity via Very Small Aperture Terminal (VSAT).
- SMART has restored their services in most areas of Mindanao. They provide Libreng Tawag and Libreng Charging stations in the following areas: Abuyog, Bacolod, Butuan, Cabadbaran, Catbalogan, Cebu, Kabankalan, Minglanilla, Tagbilaran, Tandag.
- Smart dismantling of IPVSAT in Kiamba to be transported to Surigao to aid communication in the area.
- Smart Restoration Team continuously repairing affected sites in Salay, Misamis Oriental.
- PLDT and Smart have sent two satellite phones to the provincial government of Surigao del Norte to power Tawag Centers in the two badly hit areas.
- Smart has also sent satellite phones to Dinagat Islands and Cebu to help with the communication needs of impacted residents. Smart has also turned over one unit to Cebu's provincial police office to help in the assessment of badly hit areas in the southern portion of the province.

5. PLDT and SMART

- Prepositioned personnel and mission-critical equipment including emergency generators in the Visayas and Mindanao as the country braces for Severe Tropical Storm Odette.
- LibrengTawag and LibrengCharging stations are also on standby, ready to be deployed in areas that will be heavily impacted by the tropical cyclone.
- PLDT and Smart subscribers will receive load assistance in Dinagat Islands, Surigao del Sur, Surigao del Norte, Bohol and Southern Leyte.
- Restoration efforts are underway, with technical teams working round the clock through impassable roads and fallen trees following the typhoon's passage. In Visayas, at least 78% of wireless customers and about 50% of fixed customers respectively are back online.
- SMART has restored their services in most areas of Mindanao. They provide Libreng Tawag and Libreng Charging stations in the following areas: Abuyog, Bacolod, Butuan, Cabadbaran, Catbalogan, Cebu, Kabankalan, Minglanilla, Tagbilaran, Tandag.
- Smart dismantling of IPVSAT in Kiamba to be transported to Surigao to aid communication in the area.
- Smart Restoration Team continuously repairing affected sites in Salay, Misamis Oriental.
- PLDT and Smart have sent two satellite phones to the provincial government of Surigao del Norte to power

Tawag Centers in the two badly hit areas.

- Smart has also sent satellite phones to Dinagat Islands and Cebu to help with the communication needs of impacted residents. Smart has also turned over one unit to Cebu's provincial police office to help in the assessment of badly hit areas in the southern portion of the province.

7. Globe

- Globe technical team has started restoration efforts in some areas affected by the TY Odette.
- Using the New GlobeOne app customers can donate points to the affected communities brought by TY Odette.
- Globe restoration efforts are non-stop to keep communication lines open.

8. Converge

- Ongoing restoration of service in Iloilo, Capiz, Cebu, Cagayan De Oro, Davao.

9. WFP

- The World Food Programme (WFP) is on-site at DICT Butuan providing technical assistance in the establishment of more radio communications links, and has provided timely updates on the status of Government Emergency Communications System Mobile Operations Vehicle for Emergency (GECS-MOVE) facilities. The WFP Office has likewise reached out to the Philippine Government for other forms of assistance.

F. EDUCATION

- A total of 1,290 schools and 7,489 classrooms are used as evacuation centers in Regions, MIMAROPA, V, VI, VII, VIII, IX, X, XI and CARAGA.

1. DepEd

- Conducted an emergency coordination meeting with the affected regions and divisions to discuss updates, status reports, and ways forward;
- Convened the AoR leads to reiterate response functions during disasters;
- Prepared a schedule of DRRMS staff assigned to prepare the Situation Reports and Education Cluster Updates;
- Monitored schools on their preparedness measures as per DO 83 s. 2011 and DM 108 s. 2016 and in connection to the ongoing COVID-19 pandemic;
- Disseminated advisories from DOST-PAGASA and IECs on Preparedness Measures for Storm Surge and Flood to exposed and affected regions and divisions;
- Coordinated with the exposed regions on schools used as evacuation centers, flooding incidents, and other incidents related to TY "Odette" and,
- Deployed TY "Odette" Monitoring Sheet.
- Attended emergency NDRRMC Full Council Meeting ICOW TY Odette
- Attended Response Cluster Meeting ICOW TY Odette
- Currently conducting Rapid Assessment of Damages to schools.
- Facilitated the downloading of support funds to affected Regions for response interventions based on the result of needs assessment
- Facilitated the downloading of fund support for the clean-up and minor repair of schools for Divisions with reported damages
- Facilitated the delivery of Play Therapy Kits, Learner's Kits, School-in-a-Bag/Teacher's Kits and Oral Hygiene Kits through Philippines Coast Guard to affected Regions;
- Coordinated with partners for the distribution of response interventions

G. HEALTH

- A total of Php 8,782,474.64 worth of drugs, medicines, medical supplies, health kits, including PPEs were augmented by DOH Central Office to CHD MIMAROPA, CHD VI, CHD VII, CHD X, and CHD CARAGA. Of which, a total of Php 2,381,219.08 worth of medicines, medical supplies and hygiene kits were prepared for augmentation to PHO Siargao, PHO of Dinagat Island, and Office of the Governor of Siargao.
- Moreover, CHDs MIMAROPA, VIII and CARAGA have augmented Php 12,174,821.07 worth of drugs, medicines and supplies, jerry cans, hygiene kits and cadaver bags to its affected provinces.

1. DOH HEMB

- Conducted a coordination meeting with CHD CARAGA for the possible deployment of teams from DOH Hospitals (Jose B. Lingad Memorial Regional Hospital, Dr. Jose N. Rodriguez Memorial Medical Hospital, Mariveles Mental Wellness and General Hospital and Bicol Regional Training and Teaching Hospital) in the provinces of Siargao and Dinagat Islands.

- Raised Code Alert
- Sent weather alert memorandum to all Centers for Health Development BARMM Ministry of Health and DOH-retained hospitals.
- Presented a Weather Report to Bayanihan Bakunahan meetings.
- Conducted assessment of the readiness/preparation of CHDs in terms of the following:
 - Operation Centers are activated
 - Reporting Time o Reporting Forms
 - SPEED Reporting Forms (online, manual forms are ready)
 - Teams are on standby (RHA, Medical, WASH, Nutrition, MHPSS, SPEED Team)
 - Logistics Commodities (on standby/prepositioned)
 - Covid19 patients in the TTMF are relocated Continuous monitoring on the weather disturbance through DOST-PAGASA.
- Prepared needed logistics to be transported to affected regions
- Coordinated needs of Anti-Venom of CHD V, outsourced to CHD III, Eastern Bicol Medical Centers in Catanduanes and EVRMC in Tacloban Leyte
- To coordinate with the Health Cluster Member such as DOH, DSWD, DEPED, PNP, AFP, UP, DOST-FNRI, DILG, DTI, CHED, DPWH, LWUA, BFP, and PRC to submit actions taken to be consolidated by DOH HEMB
- Coordinate with OCD regarding the mobilization of the AFP Medical Team to Siargao District Hospital and to conduct initial assessment and determine other needs for augmentation of the said of the said hospital and to provide feedback report to DOH
- Attended daily meetings on Response Cluster
- Attended NDRRMC Full Council Meeting
- Submits daily Situational report and Health Cluster Report to NDRRMC
- Conducted a coordination meeting with CHD CARAGA on team deployment.
- Conducted Health Response Coordination Meeting with CHDs VI, X and CARAGA
- Continuous coordination with OCD and Philippines Airlines with regards to the health commodities to be transported to CARAGA and Cagayan De Oro
- Provided three (3) Handheld Radio Units to CHD MIMAROPA to be used by the CHD MIMAROPA team going to Palawan
- Coordinated the request of Mayor Tan of Sogod, Southern Leyte to CHD-VIII (current status: provided with 30 Jerry Cans). CHD VIII instructed PDOHO to provide medicines and hygiene kits.
- Reiterated the importance and activation of Surveillance in Post Emergencies and Extreme Disasters (S.P.E.E.D.) in affected CHDs.
- Attended Transportation Hearing via VTC in relation to Typhoon Odette
- Conducted coordination meeting with WHO with regards to the transport of logistics from Manila to CARAGA

2. Centers for Health Development

- Raised Code Alert
- Alerted all Provincial DOH Offices to actively monitor and report untoward incidents in their respective area of responsibility.
- Prepositioned assorted medicines in the provinces through the PDOHO.
- Continuous monitoring on the weather disturbance through DOST-PAGASA.
- Conducted ocular survey among evacuation centers in Cagayan de Oro City (CHD X)
- Provided doxycycline leptospirosis prophylaxis among government and non government agencies (CHD X)

- CHD IV-B:
 - Active Participation to the 24/7 virtual EOC (OCD, DILG, PDRRMOs, MDRRMOs, PNP, DSWD, PDOHOs) for urgent concerns and actions needed.
 - Continuous coordination and monitoring with PDOHOs for the effects of typhoon in the provinces specially for the status of Puerto Princesa City.
 - Linked and continues monitoring of Virtual EOC
 - Continues coordination with PDOHO re Typhoon Odette
 - Advised all Public Health Team to be on stand-by for deployment once the need arises
 - Ongoing coordination of key essential units (HEMS, RESU, EREID, HFDU, HEPU) for the continuous monitoring of COVID-19 cases in MIMAROPA
 - Daily monitoring of Oriental Mindoro Provincial Hospital (OMPH), Ospital ng Palawan (ONP), Culion Sanitarium General Hospital (CSGH), Occidental Mindoro Provincial Hospital, and Puerto Galera Hospital GeneXpert Laboratory
 - Handled media queries

- CHD VI:
 - Mobilized Human Resources for Health (HRH) under the PDOHOs to assist in the pre and disaster

assessment including health facilities

- Assisted LGU in the activation of Surveillance for Post Extreme Emergencies and Disasters (SPEED) reporting
- PHO Aklan, PHO Antique, PHO Capiz, PHO Guimaras, PHO Negros Occidental, PHO Iloilo, CHO Iloilo:
- Activated 24/7 Operations Center
- Activated Code White Alert
- Prepositioned medicines and commodities to local health offices
- Reiterated the observance of Minimum Public Health Standard in the evacuation centers.
- Augmented hygiene kits in Iloilo City
- Augmented collapsible water container to PDOHO Negros Occidental

- CHD VIII:
 - Augmented 769,818.20 worth of logistics in PHO Leyte, Southern Leyte, Biliran, Western Samar; CHO Tacloban, Maasin and Baybay.
 - Strengthen patient navigation guide to ensure safety
 - Evacuation Centers in Biliran and Samar were decamped
 - DOH EVCHD Operation Center Team, EVMC PEMAT, City Health Office of Ormoc- HEMS and PDOHO Leyte were demobilized from their station.
 - The Bicol Medical Team was deployed in Pintuyan and San Ricardo to provide medical and MHPSS services.

- CHD IX:
 - Provided Medical and WASH assistance to CHD CARAGA:
 - Disposable Masks
 - CAMPOLAS plus kits
 - Multivitamins
 - Cetirizine
 - Family tents
 - Co-Amoxiclav
 - Hygiene Kits

- CHD X:
 - Linked with Virtual EOC of RDRRMC
 - Continues coordination with Provincial DOH Offices
 - Provided doxycycline leptospirosis prophylaxis among government and non-government agencies (CHD X)
 - Mobilized 21-man Composite Team (departed from CDO at 12:00pm) with drugs and medicines and water filtration machine bound to CHD CARAGA with an ETA at 10:00pm tonight Dec 20, 2021

- CHD XI:
 - Activated 24/7 Operations Center
 - Activated Code White Alert
 - Activated ICS for TY "Odette"
 - Prepositioned medicines and commodities to local health offices
 - Attended RDRRRMC Meeting in relation to typhoon

- CHD CARAGA:
 - Coordinated with UNICEF, UNFA and WHO regarding the augmentation of logistics
 - Coordination meeting was conducted among DOH MANCOM to tackle response activities
 - Provided 20 cadaver bags worth PhP. 15,400.00
 - Conducted emergency purchase of additional logistics and medicines.
 - Continuous coordination with Butuan Surveillance Officers for the updates/status of the remaining evacuation centers.
 - Continuous monitoring of flooding and landslides events and coordination with DMOs for any corresponding health emergency actions needed at AOR (CHD CARAGA)
 - Conducted pre disaster briefing meeting for field response team and OPCEN Staff (CHD CARAGA)
 - Conducted aerial survey with OCD together with RD Cassion
 - CHD Caraga Teams are on standby to be deployed in Siargao Island through the assistance of Philippine Navy
 - Three (3) Medical Trauma Response Teams were deployed. Of which, only three (3) DOH personnel were able to board the Coast Guard Vessel towards Siargao Island, logistics and other members of the teams are on standby for travel at Surigao City.
 - Deployed Medical Trauma Response Teams: 1 Team in SDN Mainland; 1 Team in Siargao Island; and 1

Team in Dinagat Island.

- HFEP/PDOHO Teams/Operation Staff was instructed to assess and monitor damages of health facilities in AOR.
- Coordinated with Adela Serra Memorial Medical Center in the deployment of 2 hospital teams to Surigao del Norte and Dinagat Island.
- Coordinated with the Response Cluster (DPWH, OCD, and Equiparco Construction) in the provision of vehicle support for logistics and response teams. Equiparco Constructions provided one (1) vehicle to be used as transport of logistics in Surigao City.
- Coordinated with UNFPA and OCHA with regards to other health services.
- Coordinated with CHD team of Northern Mindanao for possible augmentation of response teams.
- Deployed Cold Chain Management Team.
- CHD CARAGA conducted ICS meeting on the deployment of another response team that will establish the ICP in Surigao City.
- Coordinated with provincial partners as to the status of evacuation sites and verification of reported deaths.
- CHD CARAGA will establish a Health Cluster Command Post at Surigao City in December 20, 2021 together with OCD CARAGA.
- Conducted RDANA through aerial view with OCD and other agencies.
- The Bayanihan Bakunahan Round 2 in Butuan, Agusan del Norte, Agusan del Sur, and Surigao del Sur will resume on December 20, 2021.
- Set up of Operation Center at CHD for TY Odette and Bayanihan Bakunahan Round 2.
- Response Team on Standby for deployment: Butuan City Medical Center (BMC), Davao Regional Medical Center
- Conducted pre disaster briefing meeting for field response team and OPCEN Staff (CHD CARAGA)
- Mobilized three (3) Medical Trauma Response Teams currently in Surigao and awaiting boarding on Navy vessels to their target destination (SDN Mainland, Siargao Island and Dinagat Island)
- HFEP/PDOHO Teams/Operation Staff were instructed to assess and monitor damages of health facilities in Area of Responsibility.
- Coordinated with Adela Serra Memorial Medical Center in the deployment of 2 hospital teams to Surigao del Norte and Dinagat Island.
- Medical doctors from Southern Philippine Medical Center (SPMC) has arrived and will be deployed to Siargao Islands (still waiting for Navy Vessels).
- Deployed Regional Coordination and Assessment Team in Surigao City and Surigao del Norte
- Siargao Islands able to save 10,000 doses (1,167 vials) of Pfizer vaccine.
- COVID-19 vaccination was resumed in the municipalities of Dapa and Del Carmen, Surigao del Norte.

3. Philippine Red Cross

- Philippine Red Cross Water reported that there are available logistics in several PRC Offices in case there is a need for Water, Sanitation and Hygiene. Water Tankers are also available in North Cotabato, Passi, Bacolod, Mandaluyong, Metro Manila, Albay and Batangas.
- Provided Hot Meals and Potable water in Basak, San Nicolas Cebu; Brgy. Hinaplón in Iligan and Dulangan Elementary School in Capiz.
- Conducted child friendly space activity in Brgy. Poblacion in Aklan.
- Mobilized 12 PRC personnel in the provinces of Surigao Del Norte, Bohol, and Cebu to provide WASH Services.
- Water distribution in Tagbilaran Bohol

4. UNICEF

- Logistics were sent to Surigao Del Norte to be transported to Siargao Island

5. World Health Organization

- Coordinated with Surigao del Norte Provincial Health Office, the Vice Governor, and visited Caraga Regional Hospital.
- Together with the Provincial Health Officer, site for the placement of the interagency Emergency Health Kits in Surigao City (inside the Sports Complex) and inside the Siargao District Hospital Compound.
- WHO also recommended to the PHO to identify sites for set up of TTMFs or step down facility for the Caraga Regional Hospital.
- In Caraga Regional Hospital, the 4th and 5th floor are damaged, but the facility remains operational. Current census at 200+ admitted patients with 27 COVID-19 cases (both suspect and confirmed).
- Patients admitted may continue to increase due to food & water-borne diseases and trauma-related injuries and may affect allotted beds for COVID-19.
- Water supply for the hospital is delivered by the Bureau of Fire Protection.
- Vaccination was conducted last Sunday with 180 total doses administered.

- Immediate needs for Caraga Regional Hospital: (4) tents, supplies of Tetanus Toxoid, SARSCoV2 Antigen Rapid Test and Cholera rapid test kits.
- Conducted field visit in Siargao Island and visited Siargao District Hospital; coordinated with DOH team on the findings of their assessment. Key informants for Siargao were Dr. Esterlina Tan of Siargao District Hospital and Dr. Glee Valenzona of DOH-CHD Caraga Medical Response Team:
- Siargao has no electricity and cellphone connectivity. Travel via commercial boats is already available at the port of Surigao City.
- Water supply:
 - In Dapa, Siargao Water District is partially functional and supplies thru scheduled time (12hrs from 6AM-6PM); Also use of Level 1 Water Sources (Deep Well and Jetmatic Pump for washing); Open/dug well; Some water refilling stations are also open.
 - In Del Carmen, water district is not functional.
 - In San Benito, municipal water system (Level III) is non-functional; utilizes existing/old Level II water supply (deep well hand pump, dug well)
- Siargao District Hospital (SDH) is still operational with current census of 80 patients; within the last 48 hours, 54 patients were admitted with diarrhea and with 2 cases of severe dehydration. Medicines are available but may need additional supplies.
- SDH is the only functional health facility in the island, but some sections of the roof were damaged and cannot cater patients in case of rain. The entrance area of the hospitals is also being utilized as emergency room during night time to maximize the lighting from the lone generator that is functional as of reporting time. No casualty was reported among the ranks of the hospital staff.
- Siargao District Hospital with Ultra Low Freezer supported by the generator set but most of the vaccines will be pulled out by the CHD back to Butuan City on Wednesday to enable more electrical power for patient care.
- People in the community barter dried fish for rice.
- No definite numbers for people staying in the evacuation centers as people are very mobile and do not stay in the evacuation centers.
- Poor compliance to wearing of face masks as supplies in the island are also limited.
- At present, there is no confirmed case of COVID-19 in the island but there are also no available SARSCoV2 Ag RDT kits.
- At present there is a DOH Medical Response Team from CHD Caraga, and Medical team from Adela Ty Serra Memorial Hospital currently in SDH.
- Immediate needs in Siargao: Repair of the roof of SDH or tarpaulins, additional generator sets, rice, water purification tablets, and face masks.

H. Law and Order

- 14,745 personnel are deployed for SRR and RSSF activities
- 1,260 personnel are deployed in evacuated areas



Office of the President

Released Proclamation No. 1267, declaring a State of Calamity in Regions IV-B, VI, VII, VIII, X, and XIII on 21 December 2021.



DOST- Philippine Atmospheric, Geophysical and Astronomical Services Administration (PAGASA)

- Presented the weather updates during the Weather Updating and PDRA Meetings.
- Continuous weather monitoring and provision of weather updates to all stakeholders.



Department of the Interior and Local Government (DILG)

- DILG - CODIX continuous coordination with the NDRRMC Operations Center and other concerned stakeholders to closely monitor and prepare for the tropical cyclone.
- Issued DILG Warning Advisory dated 12 December 2021, relative to the threat of the brewing tropical cyclone located outside PAR and disseminated this to all concerned DILG Field Offices to initiate the preparedness protocols.
- Attended and participated in the NDRRMC PDRA Core Group Meeting conducted last 13 December 2021.
- Placed the National Management of the Dead and Missing (MDM) Cluster led by the DILG on Standby Alert Status effective 08:00 AM, 14 December 2021.

- Continuously provided all available information (i.e., PAGASA's Global Spectral Model/Weather Research Forecasting Model Forecast Rainfall, Severe Weather Bulletins and Tropical Cyclone Warning for Shipping; and MGB's Updated Barangay List of LGUs Prone to Landslide, Debris Flow and Flood) to all DILG Regional and Field Offices regarding the hazards brought by the tropical cyclone and the other weather disturbances, thru SMS, social media and emails.
- Close monitoring of the DOST-PAGASA Critical Cyclone Track Chart (CCTC) and continuously disseminated it thru social media, email, and to DILG Regional Offices to ensure fastest and widest dissemination to all concerned stakeholders.
- Issued DILG Memorandum dated 14 December 2021 relative to the ACTIVATION of the Disaster Online Reporting and Monitoring System (DORMS) and advised the DILG Field Offices to carry out the following action:
 1. DILG REGIONS IV-A, IV-B, V, VI, VII, VIII, IX, X, XI, XII, CARAGA and BARMM to activate their respective Disaster Online Reporting and Monitoring System (DORMS) effective at 12:00 NN, 14 December 2021
 2. Advise all concerned LGUs to establish critical preparedness actions based on the Operation LISTO Protocols, and DILG Memorandum Circular No. 2020-125 - LISTO SA TAG-ULAN AT COVID-19: Preparedness Measures of LGUs for the Rainy Season CY 2020, and prioritize the health and safety of all response personnel and evacuees, and the repositioning of supplies and equipment.
 3. DILG REGIONS I, II, III, CAR and NCR which are not transected by the Tropical Storm I.N. "RAI"] to ensure that all concerned LGUs within your respective AOR which are included in the attached MGB List of Barangays susceptible to landslides and flooding shall implement Critical Preparedness Actions based on the LISTO Protocol ALPHA, and other actions as may be deemed necessary.
 4. Remind LGUs to assess the structural integrity of the structures that will be used for evacuation and other related purposes, and ensure that they can withstand the strong winds brought about by the tropical cyclone.
 5. Continue to monitor all PAGASA weather advisories and typhoon bulletins via <http://bagong.pagasa.dost.gov.ph>, the Met-Hydro Decision Support InfoSys <https://v2-cloud.meteopilipinas.gov.ph/>, as well as the ASTI Philsensors website <http://philsensors.asti.dost.gov.ph/>, and the MGB Geo-Hazard Web Portal at <http://gdis.mgb.gov.ph/mgbpublic/> for additional information;
 6. Monitor a new tool that can be used to generate indicative hazard assessment reports on the user's specified location via <https://hazardhunter.georisk.gov.ph>.
 7. Assist the RDRRMC in coordinating with LGUS and ensure that existing LGU covid-19 testing requirements will not hamper and/or delay the entry, passage and operations of all government and the private sector disaster response personnel.
 8. Cause the widest dissemination of the Memorandum and other relevant advisories, to include the NDRRMC Memorandum No. 18 s. 2021 dated 09 March 2021 re Reiteration COVID-19 Preparedness Measures for the Anticipated Rainy Season and NDRRMC Memorandum No. 54 s. 2020 dated 29 May 2020 COVID-19 re Preparedness Measures for Rainy Season.
 9. Observe all existing protocols, including Proof of Service and to further enjoin all concerned LGUs to carry out the following actions:
 - Convene their respective LDRRMCs and conduct their local Pre-Disaster Risk Assessment (PDRA) Meetings, led by their respective LCEs as the LDRRMC Chairperson, on a daily basis to ensure that all the necessary critical preparedness actions are carried out before the Tropical Cyclone affects their AORs.
 - Activate concerned Barangay DRRMCs for early warning measures and vigilant monitoring of areas with settlements at the base of sliding slopes or ridges with manifestations of rockslide/landslide, tension cracks, and areas identified as very high/critical landslide zones;
 - Vigilant monitoring and reporting of weather disturbances and other incidents;
 - Continuously inform and advise all communities through, but not limited to, the local television and radio stations, of situation updates and preparedness actions of the localities;
 - Intensify the use of social media platforms for public information;
 - Monitor with vigilance the level of river waters and settlements in low-lying areas such as ricelands or near riverbanks, which have experienced recent and repeated flooding;
 - Vigilant monitoring for possible riverbank erosion and shift of river flow direction;
 - Monitor, and prepare the necessary critical preparedness actions for the possible overflow of dams and sudden release of water that may affect the communities;
 - Implement PRE-EMPTIVE EVACUATION in areas with high to very high susceptibility to storm surge, floods and landslides, especially residents whose dwellings are susceptible to damage due to strong winds;
 - Ensure that physical distancing is always observed and availability of sanitation in the evacuation centers
 - Ensure that clean, running water and hand soaps are always available;
 - Constantly remind evacuees to always properly wear their face masks, even inside evacuation centers;

- Ensure the availability of 70% ethyl or isopropyl alcohol and hand sanitizers;
- Ensure that doctors and other emergency response personnel are prepositioned in clusters of evacuation centers;
- Ensure that evacuation centers are properly and regularly disinfected;
- Ensure that communication lines are secured and working seamlessly;
- Restrict or ban tourist activities such as, but not limited to, mountaineering, hiking, surfing, diving, etc., within their areas of jurisdiction during this period;
- Warn small-scale miners to stay on safer grounds and stop all mining activities; and
- Enforce a No-Fishing Policy and ensure that Sea Travel and Small-Scale Fishing Activities are closely monitored and prohibited;
- Visit the MGB Geo-Hazard Web Portal at <https://lgsd.mgb.gov.ph/portal/> and for additional information.
- Attended the NDRRMC PDRA Analyst Group Weather Updating on 15 December 2015.
- Issued a DILG Advisory relative to the intensification into Typhoon ODETTE last 15 December 2021 and reiterated to continuously monitor the progress of the preparations of all the concerned LGUs and ensure that the critical preparedness actions they are undertaking are guided based on Operation L!STO Protocols and DILG Memorandum Circular No. 2020-125 LISTO SA TAG-ULAN AT COVID-19: Preparedness Measures of LGUs for the Rainy Season CY 2020, and the recently issued DILG Memorandum dated 14 December 2021 regarding Activation of DORMS. Prioritize the health and safety of all response personnel and evacuees, and the prepositioning of supplies and equipment.
- Attended the NDRRMC Response Clusters Meeting on 17 December 2021.
- Coordinated response operations with affected regions (Regions IV-A, IV-B, VI, VII, VIII, X and CARAGA).



Department of Social Welfare and Development (DSWD)

- Ensured the availability of standby funds amounting to Php940,330,255.92 as of 26 December 2021, 6:00 am, with the breakdown as follows:
A total of Php127,270,120.00 standby funds in the CO and FOs. Of the said amount, Php57,043,312.51 is the available Quick Response Fund (QRF) in the CO.
A total of 285,903 family food packs (FFPs) amounting to Php182,785,196.49, other food and non-food items (FNIs) amounting to Php630,274,939.43 are available.
- A total of Php107,721,665.08 worth of assistance was provided to the affected families; of which, Php81,643,984.88 from the DSWD, Php25,005,905.20 was provided by the Local Government Units (LGUs), and Php1,071,775.00 from Non-Government Organizations (NGOs).
- DSWD Disaster Response Management Bureau (DRMB) is closely coordinating with the concerned field offices for significant disaster response updates.
- DRMB participated in the Online Pre-Disaster Risk Assessment Meeting on Tropical Depression (ODETTE) outside PAR on 13 December 2021 with other response cluster member agencies. Further meetings shall be conducted on the implementation of COVID-19 protocols during the response efforts on the Tropical Depression (ODETTE) outside PAR.
- DRMB Quick Response Team (QRT) members and emergency equipment were placed on standby for possible deployment.
- Activated the Response Clusters and placed them on standby status on 14 December 2021 to monitor and facilitate emergency and humanitarian assistance response to the effects of Typhoon "ODETTE".
- DSWD-DRMB attended the NDRRMC Response Cluster Discussion and Emergency NDRRMC Full Council Meeting on AYUDA to TY Odette.
- DSWD-DRMB coordinated with NRLMB Donations Facilitation Unit regarding the two (2) C130 flights loaded with donated goods from Taiwan Government arriving tomorrow in Cebu. OCD also requested technical assistance from DSWD in facilitating the entry of goods from our country as well as securing clearance from the OP regarding the donation.

Surigao Del Norte and Dinagat Islands:

- DSWD and OCD officials to determine the total affected population and oversee the conduct of operations, especially on the provision of food and non-food items. OCD prepositioned 5,550 hygiene kits, 595 malong, 720 FFPs, 1,360 blankets, 1,300 surgical masks in CARAGA

Bohol:

- DSWD provided PHP 93,247,492.88 worth of assistance to all affected areas, with the support of NGOs and LGUs.

Department of Environment and Natural Resources - Mines and Geosciences Bureau



(DENR - MGB)

- Provides a list of cities and municipalities susceptible to landslide and flood to all concerned offices for information, reference, and redundancy of information.



Department of Agriculture (DA)

DA - Regional Field Offices (RFOs)

- Advised farmers to harvest matured crops and utilize post-harvest facilities; secure seed reserves, planting materials, and other farm inputs, as well as feed and water for livestock; relocate animals, farm machinery, and equipment to higher ground; and clear drainage in irrigation and rice paddies from obstructions to prevent flooding.
- Activation of DA Regional DRRM Operation Centers.
- Prepositioned seeds for rice, corn, drugs, and biologics for livestock and poultry needs in safe storage facilities.
- Coordinated with the Regional and Provincial Disaster Risk Reduction and Management Operations Centers (R/PDRRM OpCen) and counterpart Local Government Units (LGUs) to monitor the weather disturbances in their respective areas.
- Continuous dissemination of advisory to the APCOs, LGUs, and farmer leaders for them to disseminate the same information to the community and local farmers for their farm operation activities.
- Monitoring of the actual field situation for possible damage that may be incurred in crops and livestock.
- Conducting an assessment of damage and losses brought by TY "ODETTE" in the agri-fisheries sector.
- Continuously coordinating with concerned NGAs, LGUs, and other DRRM-related offices for the impact of "ODETTE", as well as available resources for interventions and assistance.

AVAILABLE INTERVENTIONS

The P2.6-billion worth of readily-available assistance to farmers affected:

- Php1 billion worth of Quick Response Fund (QRF) for the rehabilitation of affected areas; 2. P148-M worth of rice seeds, P57.6-M worth of corn seeds, P44.6-M worth of assorted vegetables;
- Initial amount of Php500 million under the Survival and Recovery (SURE) Assistance Program of the Agricultural Credit Policy Council (ACPC);
- Php1.64 million worth of fingerlings and assistance to affected fisherfolk from the Bureau of Fisheries and Aquatic Resources (BFAR);
- Php625,150 worth of drugs and biologics for livestock and poultry needs from RFO V; and 6. P 828-M from the Philippine Crop Insurance Corporation (PCIC) to indemnify affected farmers



Department of Energy (DOE)

-National Grid Corporation of the Philippines (NGCP) has fully restored transmission services to the provinces of Capiz, Antique, Iloilo, Biliran, Camiguin, Misamis Oriental, Misamis Occidental, Lanao del Norte, Zamboanga del Sur, Davao Oriental, Agusan del Norte, and Agusan del Sur on 22 December 2021, 02:00 PM.

-NGCP has augmented its workforce – deploying a total of 92 line gangs, or 736 personnel, working 24/7 when weather and safety conditions permit to expedite post-Typhoon ODETTE restoration works.

-The Oil Industry Management Bureau (OIMB) has already meet with the oil companies to come up with the following agreements:

- a. Prioritize Task Force Energy Resiliency teams in restoring electricity and the provision of petroleum products.
- b. Prioritize the needs of vital facilities including but not limited to hospitals, banks, and other commercial establishments.
- c. Coordinated with DOTr in prioritization of Task Force Energy Resiliency Teams to ports for the timely delivery of petroleum products.
- d. Finalizing list of provinces for exemption on ethanol blend to address petroleum supply issues.
- e. Oil companies to ensure the implementation of reasonable price whether at bulk or at gasoline station level and issue a policy memo to remind everyone involved on this control and discipline requirement.
- f. Designation of PNP personnel to Gasoline Stations to assist in ensuring security and discipline in the implementation of priority lanes for fuel supply.



DOH - HEMB

- Raised Code Alert
- Sent weather alert memorandum to all Centers for Health Development and BARMM Ministry of Health and DOH-retained hospitals.
- Attended Pre-Disaster Risk Assessment (PDRA) meetings.
- Presented Weather Report to Bayanihan Bakunahan meetings.
- Conducted assessment of the readiness/preparation of CHDs.
- Linked with NDRRMC Virtual Emergency Operations Center to continuously monitor the status and needs of other regions
- Prepare needed logistics to be transported to affected regions
- Coordinated with OCD and and Philippines Airlines with regards to the health commodities to be transported to CARAGA and Cagayan De Oro
- Coordinated the request of Southern Leyte for medicines and hygiene kits to CHD-VIII. CHD-VIII instructed PDOHO to provide the said request.
- A total of 602 consultations were made in CHD VIII. The leading causes were wounds (530 or 88%) and cough and colds (24 or 4%).
- A total of Php3,176,010.88 worth of drugs, medicines, medical supplies, health kits, including PPEs were augmented by DOH Central Office to CHD X, CHD VII, and CHD CARAGA. Moreover, a total of Php2,269,964.80 worth of medicines, medical supplies, and hygiene kits were prepared for augmentation to PHO Siargao.
- A total of eight (8) teams from different CHDs, and DOH Hospitals were deployed to provide services in different provinces of CARAGA. Likewise, six (6) teams were deployed in different municipalities of Southern Leyte in region VIII. Moreover, five (5) Teams were deployed to conduct Rapid Health Assessment and Surveillance in the affected areas in Cebu.
- Attended daily meetings on Response Cluster.
- Attended NDRRMC Full council Meeting.
- Submits daily Situational Reports and Health Cluster reports to NDRRMC.
- Conducted a coordination meeting with CHD CARAGA for the possible deployment of teams from DOH Hospitals (Jose B. Lingad Memorial Regional Hospital, dr. Jose N. Rodriguez Memorial Medical =hospital, Mariveles, Mental Wellness, and General Hospital and Bicol Regional Training and Teaching Hospital) in the provinces of Siargao and Dinagat Islands.
- Established link with NDRRMC Virtual EOC (via ZOOM) for continuous monitoring of the status and needs of other regions.

Centers for Health Development (CHD):

- Raised Code Alert and attended Regional PDRA Meetings
- Activated Incident Command System and 24/7 Operations Center.
- Alerted all Provincial DOH Offices to actively monitor and report untoward incidents in their respective area of responsibility.
- Prepositioned assorted medicines in the provinces through the PDOHO.
- Continuous monitoring of the weather disturbance through DOST-PAGASA.



Department of Transportation (DOTr)

- Ordered the suspension of land travel to the Visayas and Mindanao effective 13 December 2021, 6:00 PM, relative to the request of the Office of Civil Defense (OCD) in the Bicol Region.
- Ordered the suspension of land travel to Catanduanes and Masbate effective 14 December 2021, 9:00 AM to prevent the congestion of vehicles along the Maharlika Highway and the Port of Matnog in Sorsogon, and all other ports in the Bicol Region. The order suspending land travel to the affected areas will remain until the Tropical Cyclone Warning Signal is lifted.



Department of Public Works and Highways (DPWH)

- Activated DPWH DRRM Teams of possibly affected Regional and District Engineering Offices.
- Installed warning signs and barricades.
- Maintenance crew and equipment are on standby ready for deployment.
- Continuous monitoring of the status of national roads and bridges.
- Ongoing clearing operations.
- Reported the fallen electric posts to ILECO I
- Coordinated with local DRRM and ANTECO to erect/remove the leaning or broken posts.

- Deployed personnel to assist electric cooperatives and telecom companies to erect/remove leaning and damaged posts.
- Released Immediate Response Fund for clearing/response operations in the total amount of Php100M to Regions VII, VIII, X, and XIII.
- Tapped private contractors to augment DPWH in clearing operations. 7. Coordinated with LGUs and other NGAs concerned for other services needed by the affected specially power, water, communication, medical, and food.
- Directed all regional offices not affected by TY "ODETTE" to immediately provide augmentation assistance to affected regions (ongoing).



Armed Forces of the Philippines (AFP)

- Together with Philippine Air Force, Philippine Army, and Philippine Navy, provided transportation assets to the government officials, donors, and NDRRM Member-Agencies
- Assisted in the collection and distribution of donations to the affected population due to Typhoon "ODETTE".



PHILIPPINE COAST GUARD (PCG)

- Deployed assets to assist in rescue and relief operations in the Dinagat Islands, Siargao Island and Surigao del Norte, and Surigao del Sur in Mindanao, as well as in the Central Visayas, and in the Eastern Visayas
 - Coordinated with private shipping companies to recover sunken ships at the Cebu Pier in Mandaue.
 - Deployed its Cessna plane to conduct an aerial inspection of Kabankalan City in Negros Occidental.
 - Assisted in the delivery of needed communication and relief items with the Parola-class patrol vessels.
 - Deployed Parola Class patrol vessels to deliver relief items from DSWD to the affected areas in Mindanao.
 - Deployed patrol boats to deliver relief items from DSWD to deliver to Negros Island.
 - Deployed BRP Gabriela Silang to deliver relief items to Surigao del Norte, Surigao del Sur, the Dinagat Islands, Siargao Island, Southern Leyte, Cebu, and Bohol.
- Continuous monitoring of weather updates
 - Ongoing dissemination of weather updates to all CG stations and sub-stations
 - Ongoing monitoring of all ports for any cancellation of trips
 - Directed all CG station and sub-station to advise all motor bancas below 3 gross tonnage not to venture during bad weather
 - Directed all CG Station and Sub-station to activate their respective Disaster Response Group (DRG) and prepare all rescue assets for immediate response and coordinate with other friendly forces, LGU/ Bantay Dagat
 - Issued a notice to mariners regarding sea conditions in Eastern Visayas
 - Prepositioned All Coast Guard Stations and Sub-Stations in Eastern Visayas for possible SAR Operations;
 - Advised all fisher folks not to venture due to unfavourable sea conditions
 - Intensify coastal security patrols and monitor all fisher folks in the AOR
 - Monitored all ports for any cancellation of trips
 - Coordinated with LGUs and Barangay Official to report/ call immediately in case of emergencies
 - Disseminated the Weather updates to EV-Stations and Sub-Station;
 - Directed all EV-Stations and Sub-Stations to activate their respective Quick Response Team (QRT) and on standby for possible emergency response;
 - Floating assets and logistical requirements are on stand-by as necessary in preparation for possible effect of said weather disturbance
 - Continued monitoring of the typhoon "ODETTE" location/movement and Stations/Sub-Stations Situations.
 - All CGDEV Stations and Sub-Stations were advised to ensure strict implementation of HPCG Memorandum Circular Number 02-13 (Guidelines on Movement of Vessels during Heavy Weather and HPCG Memorandum Circular Number 03-02 (Guidelines on Vessels/Motorboats in the Absence of Weather Bulletin in the Locality.



Maritime Industry Authority (MARINA)

- Directed shipowners to prioritize the delivery of relief items.
- Lifted the suspension of the travel of vessels on 18 December 2021, after TC Odette exited PAR.
- Directed safety engineers to conduct the appropriate maintenance check of sea vessels before departing.



Philippine Ports Authority (PPA)

- Provided the needs of stranded passengers.



Civil Aviation Authority of the Philippines (CAAP)

- Restored airport operations to prevent congestion.
- Headed a technical team composed of heads of the Aerodrome Development and Management Service (ADMS), Air Traffic and Air Navigation which will assess the repair works needed at the Siargao, Surigao, Maasin and Mactan airports from 19 December to 20 December 2021.
- Deployed inspection teams to deliver communication equipment to be delivered to damaged airports.



Philippine Disaster Resilience Foundation

- Placed SAR teams in Dumaguete, Negros Oriental on standby for deployment.
- Prepared 5000 packs of hot meals for deployment to affected areas.
- Provided free spaces with charging stations in private facilities for customers to await the safe passing of the storm.
- Placed static tanks and water tankers on standby.
- Prepared evacuation areas and food provisions.
- Pledged medicines, monetary support, drinking water, and flights for the air transport of goods to the affected regions.



AHA Centre

- Mobilized the ASEAN relief items stockpiled at the Disaster Emergency Logistics System for ASEAN (DELSA) Satellite Warehouse in Camp Aguinaldo, Quezon City to augment the government's ongoing efforts to help people affected by Typhoon Rai (Odette).
- Donated 541 shelter repair kits, 275 family tents, 5000 family kits, 1000 rolls of tarpaulin, 5000 personal hygiene kits, and 1000 kitchen sets to OCD which will be distributed to the affected areas.
- Continuously monitors the current situation for potential regional support.

Region 1

OCD RO1

- Conducted the PDRA Core and Analysts Group Meetings ICOW Tropical Storm "ODETTE" and Other Weather Systems
- Conducted Regional PDRA Analysts and Core Group Meeting on 14 October 2021
- Issued RDRRMC1 Memorandum Nos. 94 and 95, s. 2021: Raising of Alert Status to "BLUE" (BRAVO Protocol) ICOW Tropical Depression "ODETTE" and Other Weather Systems
- Issued RDRRMC1 Memorandum Nos. 92 and 93, s. 2021: Preparedness Measures for Tropical Depression "MARING" and Other Weather Systems
- Continuous and redundant dissemination of weather bulletins and other warnings information
- Continuous monitoring of AOR and close coordination with RDRRMC1 Member-Agencies and Provincial DRRM Councils.
- Provided Non-Food Items such as (Blankets, Emergency Tent, Portable Generator, Rain Gera, Hygiene Kits, Chainsaw, Family Pack, Megaphone)

Philippine Red Cross

- Activate chapter response system: Alert and Notify chapter staff, board of directors, volunteers, RC 143 volunteers.
- Establish 24/7 duty staff and chapter-based volunteers to monitor and stand by.
- Activate Emergency Communication Center and establish communication/coordination link with PRC NHQ Operation Center.

- . Coordinate with local Partners.
 - o MDRRMO/CDRRMO/PDRRMO/RDRRMC
 - o Local Government Unit (LGU)
- Check and inspect readiness of the FI/NFI.

DILG RO1

- Sent weather advisories and critical cyclone track charts to RDRRMC1 Member Agencies and the Provincial Offices
- Activated reporting and monitoring for TD “ODETTE” and Other Weather Systems
- Monitored DORMs for TD “ODETTE” and Other Weather Systems
- Attended Regional PDRA Meetings
- Submits of Situation Report regularly

DSWD FO1

- Close monitoring of the possible effects of TD “ODETTE” and Other Weather Systems and the tropical storm outside the PAR through the DOST-PAGASA and RDRRMC1
- Directed the Provincial Operations Offices to closely coordinate with their respective P/C/MDRRMOs to monitor the possible adverse effects of the weather disturbance
- Attended Regional Pre-Disaster Risk Assessment Core and Analyst Group Meetings and advised the members of the Response Cluster to conduct resource inventory and be on standby for possible augmentation in affected areas
- DSWD-FO1 Incident Management Team remains activated and on-duty while other DSWD staff are on standby for possible augmentation

DOH CHD1

- Full activation of OpCen 24/7
- Continuous coordination with the four (4) Provincial DOH Office Operations Center
- Continuous duty of the three (3) DOH Retained Hospitals:
 1. MMMH&MC – Ilocos Norte
 2. ITRMC – La Union
 3. R1MC – Pangasinan
- Continuous coordination with other concerned agencies
- Activation of Code Alert Status as needed
- Activation of contingency plan as needed
- Rapid Health Assessment
- Health Emergency Response Teams are on standby for deployment

DPWH RO1

- Regional/District Disaster Risk Reduction Management Team were Activated.
- District Maintenance Engineers (DMEs) and Maintenance Point Persons (MPPs) are inspecting/monitoring AOR and maintenance crew are doing various regular maintenance activities.
- QRA's are repositioned at staging areas for any eventualities

DA RO1

- Conducted price and supply monitoring of basic commodities
- Ensured the availability of buffer stocks and other resources in the field offices

MGB RO1

- Continuous dissemination of list of Barangays Susceptible to Landslides and Flooding based on the DOST-PAGASA Rainfall Data.
- Provided updates on flood and landslide susceptibility during PDRA Meeting and Weather Updating Sessions

DOST-PAGASA

- Continuous dissemination of warning information and other advisories
- Provided updates on flood and landslide susceptibility during PDRA Meeting and Weather Updating Sessions

PPA RO1

- Continuous monitoring of the weather situation as well as weather bulletins and advisories provided by PAGASA
- Ensured implementation of Notice to Mariners issued by the Philippine Coast Guard relative to sea state and gale warnings and movement of ships
- Ensured that all communication equipment is in working condition, and that the life-saving appliance are complete, as indicated in the safety certificate, and in serviceable condition
- Ensured that emergency number both on ships and ashore and location of sheltering areas are updated
- Implementation of MC 2015-10: "Implementation of the Code of Safe Practice Stowage and Securing in the Domestic Shipping"
- Implementation of MARINA Advisory 2019-11, "Responsibilities for the Safe Operation of Ships and Application of Safety Measures"

NTC R1

- Close coordination and monitoring of the status of facilities of telecommunications companies ensuring uninterrupted telecommunications services during and after the occurrence of the typhoon
- Ensured the functionality of all available HF, VHF, UHF, and other readily deployable communication (RDC) equipment
- Activated the following accredited local Civic Action and Amateur Radio Groups to closely monitor the status of communication lines in their areas of jurisdiction
- Provision of "Libreng Tawag and Libreng Charging Stations" in coordination with Telecommunications Companies
- Submission of Situational Reports and other updates to RDRRMC1

BFAR R1

- Adoption of Alert Status recommended by the RDRRMC1 by all operating units with directive to implement preparedness measures for typhoons, to include appropriate actions to undertake for protection of personnel, properties, and projects and coordination with LGUs at risk – harvestable stocks are harvested or relocated; CFV operators are enjoined not to venture out to sea until proper authorities declare it safe
- Activation of BFAR-RFO1 Regional Command Center (RCAC) simultaneously with all Provincial Command Centers (PCACs) – through Messenger (group chat), SMS and Memorandum
- RCAC on 24/7 Monitoring Status

PIA RO1

- Produce/share/disseminate social media cards on updates of TD "ODETTE" and Other Weather Systems in FB Pages and online group chat
- Prepared situational reports via SMS regarding the updates and effects of TY "ODETTE"

ILOCOS NORTE PDRRMC

- Informed all Barangay Chairmen and Officials in the City/ Municipalities of the incoming typhoon and for them to immediately disseminate the same to all residents and take all necessary precautions, preparations, and regularly monitor weather updates
- Advise all residents to limit outside exposure (only when necessary) and stay indoors especially when there is strong winds, heavy downpour and thunderstorms accompanied by lightning
- Advised all barangay officials and farmers/ livestock raisers to ready animal shelters in safe and secure areas and for fishermen not to venture out to sea when there is gale warning, big waves, strong winds/ thunderstorms or adverse sea weather conditions. Additionally, advised families to immediately secure dwellings
- Readied equipment such as dump trucks, rubber boats, ambulances as well as food packs and relief goods
- SAR Teams, personnel and other resources are to constantly monitor flood, landslide, and storm surge in high-risk areas
- Implement pre-emptive measures and forced evacuation of residents in highly vulnerable areas to flooding, storm surges and landslides
- Constantly monitor weather conditions and conducted PDRA meetings and activate the local EOCs, if necessary, and regular submission of Situational Reports

ILOCOS SUR PDRRMC

- Attended Regional PDRA Meetings
- 24/7 monitoring of weather situation
- Dissemination Tropical Cyclone bulletins to C/MDRRMOs and the general public
- Alerted search and rescue team
- Response clusters in on standby
- Prepared and maintained SAR vehicles and equipment

- Activated the PDRRMC Ilocos Sur Emergency Operations Center located at Ilocos Sur Provincial Capitol.
- Issued and disseminated PDRRMC Memorandum No. 098 (Preparedness Measures for Severe Tropical Storm "RAI" (OUTSIDE PAR) and other weather systems and Memorandum No. 099 (Raising of Alert Status To "BLUE" (BRA VO PROTOCOL) Icow Severe Tropical Storm "RAJ" (OUTSIDE PAR) and other weather systems.
- Established proper communication ahead of time for immediate response.
- Prepositioned W ASAR, USAR, medical equipment and rescue vehicles for emergency purposes.
- SRR, USAR, W ASAR and Medical teams are on standby ready for deployment in case an emergency arises.
- All C/MDRRMOs are advised to closely monitor their AOR.
- Track of TYPHOON "ODEITE" is being monitored 24/7.
- Tropical Cyclone Bulletin from DOST- P AGASA is being disseminated to C/MDRRMOs through text message and social media.
- Tropical Cyclone Bulletin for Typhoon ODETTE is posted on PDRRMC Facebook page

PANGASINAN PDRRMC

- Attended PDRA Meetings
- Informed C/MDRRMCs to conduct their own PDRA and submit their respective preparedness measures regarding TD "ODETTE" and Other Weather Systems
- Continuous monitoring of the situation in the province (weather update, San Roque Dam, river systems, tide level)
- Incident Management Team on standby for possible deployment
- PDRRMO SAR Teams on standby for possible deployment
- Continuous coordination with C/MDRRMOs regarding the situation in the AOR
- Continuous posting of weather advisories through Pangasinan PDRRMO Facebook Page
- Information dissemination of preparedness measures and weather advisories through Tri-Media and social media to ensure public safety
- Continuous update of gale warning advisory to LDRRMOs, Barangay Councils, and the Philippine Coast

Guard through web messaging platform (SMS)

- Close coordination with PDRRMC Members for possible augmentation and other forms of assistance

ALAMINOS

- Alaminos city is in constant monitor of weather updates and reminders are sent via quad media to CDRRM council members, member agencies, punong barangays, BDRT's and general public.
- All personnel of the Alaminos City Response team and Response Cluster member agencies were alerted to report upon notification.
- Close and constant coordination with members of the response cluster conducted.
- Alaminos City EOC is now activated for possible effect of # OdettePH.
- Alaminos City is now on Blue alert status as of December 15, 2021 @ 1400H.
- Equipment and supplies that may be necessary for any operations for #OdettePh are on standby

BAYAMBANG

1. MDRRMC Bayambang is implementing its Alertness Plan dubbed as tropical storm "Dante" which started December 14, 2021, 100H.
2. The MDRRMC declared Blue alert effective 1700H of December 14, 2021.
3. Activities being undertaken:
 - A. Close monitoring of Tropical storm Dante through PAGASA and WINDY
 - B. Convene MDRRMO staff and MDRRMC members
 - C. All MDRRMO staff including wasar are activated.
 - D. All Rescue vehicle and equipment are prepared.
 - E. In close coordination with BDRRMC
 - F. Close monitoring w/ BDRRMC on flooded brgys.
 - G. Textblast 77 brgys.

SANTA BARBARA

12-16-21

- Inform all BDRRMCs regarding the TYPHOON 'ODETTE'
- Coordinate with PNP-Sta. Barbara headed by PMAJ RIZALINO B. SUAREZ
- Monitoring and prepared all necessary equipment for possible response.
- Monitoring the flow of water of Sinucalan River from upstream.
- Closely coordinated with the Barangay Officials especially to low lying areas.
- Monitoring and coordinating with BFP-Sta. Barbara headed by INSP GIAN GLOREINE U. GALANO
- Monitoring the flow of water of Sinucalan River from upstream
- Alerted all volunteers and WASAR teams.
- Monitoring PAGASA, OCD and PDRRMC updates.
- Monitoring from PAGASA, NDRRMC, PDRRMO, Project NOAH and DILG CODIX.

DAGUPAN CDRRMC

- On full alert and continuously monitoring and disseminating weather updates to the communities
- Activated all BDRRMCs, prepositioned necessary supplies, and prepared evacuation centers
- Informed the Punong barangays of weather advisories and other relevant information
- Placed all heavy equipment and emergency response equipment on standby

LA UNION PDRRMC

- Activated the Emergency Operations Center.
- Attended PDRA Meetings
- Conducted inventory of response assets and capabilities for possible augmentation
- Placed on standby all PDRRMO personnel for possible mobilization
- Continuous monitoring and dissemination of weather advisories, 24-hour public weather forecasts, gale warning, and other advisories to all C/MDRRMOs through La Union 911.

SAN FERNANDO CDRRC

- Activated the Emergency Operations Center.
- Conducted inventory of supplies, equipment and stock pile of goods
- Organize monitoring and supporting team
- Disseminate weather advisories
- Continuous activation of barangay emergency operation center

Barangay Abut

- * Their BDRRC was immediately activated by their Chairman for planning and to prepare our rescue equipment and other logistics needed for the upcoming typhoon.
- * Conducted information dissemination to every purok

Barangay Apaleng

- * Information dissemination to all barangay constituents
- * Monitoring of every purok especially those with landslide prone areas
- * Disaster preparedness of barangay officials and also barangay constituents
- * Alertness of everybody during the typhoon AMBO

Barangay Bangbangolan

- * Information dissemination regarding typhoon
- * Conduct risk assessment at prone areas of landslide
- * Advise to anchor their houses

Barangay Bangcusay

- * Information dissemination.
- * Prepared Evacuation Area.
- * Advised families living at fishpond to evacuate at higher grounds.
- * Prepared relief goods.
- * Prepared CDRRC Equipment
- * Advise all responder to prepare.

Barangay Baraoas

Declogging, pruning and road clearing

Barangay Bato

- * Declogging of canals from Purok 1 to 7
- * Pruning of trees
- * Convene the BDRRC

Barangay Biday

- * Convened BDRRC
- * Prepared disaster equipment (flashlights, axe, ropes, bolos, life vest, stretchers)
- * Prepared evacuation centers (Brgy Hall and Covered Court)

Barangay Cabarsican

- * Meeting of BDRRC
- * Information dissemination to all barangay constituents
- * Preparation of the evacuation center
- * Dredging of canals
- * Cleaning along the roads and creeks
- * Purchase of budgeted equipment and ready to eat goods

Barangay Cadaclan

- * Prepared the BDRRC Equipment/Teams for preventive measures.
- * Information and dissemination about the incoming typhoon especially at the flash flood areas.
- * Formed BDRRC team for a 24/7 duty
- * Barangay hall and Cadaclan Elementary school as Evacuation Area.

Barangay Canaoay

- * Pruning of trees, posting of signage - evacuation route

- * Ready to provide relief goods, hot meals and medicines for possible evacuees
- * Ready for 24/7 disaster operation, report and assessment of possible damages

Barangay Carlatan

- * Disseminate information about AMBO specially those who are residing near the coastal area for them to be prepared and ready

Barangay Dallangayan Oeste

- *Identify flooded area.
- *Prepared the Evacuation Area.
- *Repaired Supplies/equipment
- *Disseminate warnings.
- *Conducted declogging and pruning.
- *Prepared rescue team of Barangay.

Barangay Ilocanos Norte

- * Declogged canals last week as per request to City Engineering along Ortega St., Lete St. and some parts of Bonifacio St
- * Pruning of trees (LUECO truck assistance)

Barangay Langcuas

- * Purok 1&2: Information dissemination about "Taktak Taob"
- * Purok 3&4: Clean up drive to avoid plastic bags containers and candy wrappers to clogged on waterways and canals
- * Purok 5: Dredging of canal between Yknop Store and Kgwd Lacuata's residence
- * Purok 6&7: Pruning, cutting down branches of trees that are expected to cause damage by the coming of the rainy season. Illumination of electric posts of every Purok
- * Prepare all the disaster equipment's and inform BDRRM members

Barangay Nagyubuyuban

- * Emergency Response Team
- * Evacuation Center
- * Emergency Kits

Barangay Narra Este

- * Pruning of trees
- * Road clearing
- * Cleaning and preparation of the evacuation center
- * Information dissemination to all the residents to be prepared

Barangay Pagdalagan

- *The Brgy. Captain convened the BDRRM Committee to discuss the CDRRMC memo no. 05-11-004 series of 2020
- * During the meeting, they have identified Purok which are highly at risk of possible flooding (Purok 1,2,4 and 7), BERT have been alerted for possible emergency situation.
- *Transportations (Patrol and MTC) are made prepared and available.
- *HHR and Mobile Phones are utilized for faster communication and dissemination of information.
- *Declogging of canals and pruning not trees had been conducted on the first quarter of the year during the monthly road clearing operations.
- *Our evacuation center have been identified during the meeting. (Brgy. Multipurpose Hall and Brgy. Auditorium)
- *As one of the identified coastal Barangay, the committee is advised to disseminate to avoid any water activities.

Barangay Pias

- * Emergency meeting of barangay council for the upcoming typhoon to take preventive measures and alert barangay emergency response team for possible rescue operations and to assist in evacuation if needed. The evacuees will strictly maintain social distancing and wearing of facemask in the evacuation area.
- * Disseminate warning information to the residents of the barangay
- * Advise the residents to be alert for the upcoming typhoon to fix their house and anchor them if necessary
- * Conduct pruning of trees on the area that may cause danger to the residents of the barangay
- * Prepare emergency hot meals and other supplies to be utilized in the evacuation center

* Report promptly to the City Command Center on the status of the barangay and for any untoward incident that may occur.

Barangay Sacyud

- * Pruning of trees
- * Declogging and cleaning of drainage canals
- * Information dissemination to their constituents

Barangay San Francisco

- * Emergency meeting of BDRRM committee
- * Identified and prepared evacuation area
- * Everyday duty of Tanod Brigade at coastal area
- * Identified list of families at flood prone areas
- * Strict implementation of NO SWIMMING ANYTIME at coastal area
- * Round the clock patrolling along the shore
- * Account and prepare lifesaving materials
- * Declogging of drainage canals
- * Informed and disseminate to the residents re: status of typhoon

Barangay Saoay

- * Information dissemination to their barangay constituent about typhoon and precautionary measures

Region 2

OCD RO2/Cagayan Valley RDRRMOC

- Continuous monitoring of the regional situation.
- Issued CVRDRRMC Memo No. 90 s 2021 dated 14 December 2021 re: Raising of Alert Status at the CVRDRRMC and Local DRRM Operations Center to BLUE re Severe Tropical Storm "RAI" effective 14 December 2021 at 5:00 PM.
- Continuous dissemination of weather updates/advisories to Cagayan Valley RDRRMC member-agencies, P/C/MDRRMCs, Media and other stakeholders thru SMS, viber and social media.
- Attended PDRA Analyst Group meeting ICOW Tropical Depression outside PAR on December 13, 2021.
- Attended PDRA Core Group meeting ICOW Tropical Depression outside PAR on December 13, 2021.
- Conducted CVDRRMC – PDRA Core Group meeting on December 14, 2021 at 9:00 AM re STS "RAI"
- Attended Virtual EOC re: Weather Situation on December 15, 2021.
- Close coordination with P/C/MDRRMOs in the Region.
- Continuous monitoring of the major river systems in the Region and its tributaries to include the water sources from the Sierra Madre Mountains, Cordillera Mountains and others.
- Emergency Telecommunications are all functional (HF and VHF radios, Satellite Phones, Hytera radio and Rapid Deployment radios).
- Conducted second Regional PDRA Core Group Meeting re Preparedness Measures for possible effects of TY ODETTE.
- Attended the Emergency NDRRMC Full Council Meeting re Effects of TY ODETTE.

DILG R2

- Monitor all PAGASA weather updates
- Convene their respective Local DRRMCs
- Prioritize prepositioning of supplies and equipment for response
- Disseminated Memorandum re ACTIVATION
- Activate concerned Barangay DRRMCs for early warning measures and vigilant monitoring of areas with settlements and areas identified as very high/critical landslide zones.

- Vigilant monitoring and reporting of weather disturbances and other incidents.
- Continuously inform and advise the public of situation updates and preparedness actions of the localities.
- Intensify the use of social media platforms for public information.
- Monitoring of flood prone communities and dam water level updates.
- Vigilant monitoring of possible riverbank erosion and shift of river flow direction.
- Warn small-scale miners to stay in safer grounds and stop all mining activities.
- Enforced no-fishing policy and ensure that sea travel and small-scale fishing activities are closely monitored and prohibited.

DSWD FO2

- A total of ₱4,814,718.68 standby fund is available
- A total stockpile of 23,958 family food packs (FFPs) amounting to ₱16,559,732, other food items amounting to ₱4,731,437.20 and non-food items amounting to ₱17,364,665.96 are available in the region.
- The Field Office 02 attended thru virtual platform the Pre-Disaster Risk Assessment (PDRA) Core Group Meeting relative to the preparedness response measures of every member council of CVRDRRMC
- Alerted all S,NAO Teams/MATs on the possible effects of the current weather disturbances in the region. They were advised to coordinate with their Local Disaster Risk Reduction and Management Councils (LDRRMCs)/ Local Social Welfare and Development Officers (LSWDOs), if there are concerns needed to be addressed in the Field Office (FO);
- Ensured that the Regional DMRT, SWADTs, P/C/MATs are ON CALL and Stand-by in the Field Office
- Coordinated with Disaster Response Management Bureau (DRMB) for 20,000 FFPS for augmentation to be delivered to DSW FO2 warehouse on December 14-17, 2021.
- Continuous coordination with CVRDRRMC.
- Attended the Pre-Disaster Risk Assessment (PDRA) Core Group Meeting relative to the preparedness response measures of every member council of Cagayan Valley Regional Disaster Risk Reduction Management Council (CVRDRRMC) wherein DSWD presented the preparedness plan on the possible effects of STS Odette and Northeast Monsoon;
- Unloaded 5,000 FFPs to the two satellite warehouses at SWAD Isabela (1,700 FFPs), and Tuguegarao City (3,300 FFPs) with an aggregate amount of ₱3,516,875 as initial delivery out of the 20,000 FFPs requested to Disaster Response Management Bureau (DRMB).
- Continuous monitoring and dissemination of weather advisory to all SWADTs and Municipal Action Teams (MATs) for their information and appropriate action in case the situation accelerates.

BFP R2

- Strict monitoring of AOR to include landslide and flood prone areas.
- Activated Oplan PAGHALASA.
- Communication Team available.
- SRR Team on stand-by status.
- Camp Coordination Management Team on stand by status.

DENR- MGB

- Attended the PDRA meeting STS "RAI" on 14 December 2021, 09:00AM
- Issued General Public Advisory (official MGB RO2 facebook page) and Geohazard Advisory with list of Barangays in Region 2 with High to Very High landslide and flood susceptibilities to OCD, DILG and Provincial Governments based on the DOST-PAGASA Weather Advisory re STS "RAI".
- MGB RO2 Geohazard Operations Center is on monitoring status for the possible effects of STS "RAI" in Region 2. Geologists and Mining Engineers of MGB RO2 are on 24-hour duty (via facebook messenger) for monitoring of geohazards in all provinces and mining areas of Region 2. MGB RO2 Geohazard Hotline - 0961-249-6199.
- In close coordination with MGB Central Office and other MGB Regional Offices for the updates and effects STS "RAI" via facebook messenger.

DEPED

- Advisory Issued to Prepare of the upcoming typhoon
- Schools were advised to take precautionary measure, unplug electrical equipment
- Secure the database of students and family details which are essential to track learners.
- Advised to convene and activate the school DRRM teams, especially if school is used as evacuation center except schools used as quarantine facilities, advised to prepare data if there are damages done by the typhoon via RADAR

DOH R2

- Activated Code White Alert
- The DRRRM-H Operation Center is on 24/7 operations.
- Emergency Response Teams are on standby and ready for deployment.
- Four Regional Health Emergency Response Teams (HERTS) on standby.
- Activated medical teams from different DOH-retained hospitals for possible deployment (CVMC, SIMC, R2TMC and BGH).
- Prepared Health Emergency Management (HEM) Logistic Status
- Strong coordination and collaboration with CVDRRMC.

DOST

- Continuous monitoring on operation monitoring weather equipment around the Region 2.
- Monitoring and dissemination of information of SOCMED.
- Assistance of activation of sirens during flood for LGUs.

DPWH R2

- Disaster response teams on alert.
- Ensured availability of response assets.
- Close coordination with members of the CVRDRRMCs and Local DRRMCs.
- Submission of timely update and advisory on road network status.
- Prepositioned assets (heavy equipment) to strategic locations in the Region.

PAGASA

- Continuous monitoring and timely submission of significant weather observations of all PAGASA stations.

PCG

- Activation of DRG teams since December 11, 2021
- For substations and stations with DRG teams
- Tuguegarao Team ready with their equipments

PIA R2

- Continuous dissemination of weather updates/ advisories.
- Close coordination with CVRDRRMC member agencies.
- Dissemination of information provided by CVRDRRMC member agencies to the media and public.
- Continuous posting of Social media cards and Weather bulletins/advisories through social media.

PNP PRO2

- Activated the Regional Disaster Incident Management Task Group
- Coordinated with respective P/M/C DRRMCs
- Created a dedicated Viber Group for immediate monitoring and coordination
- Conducted inventory and preposition of SRR Equipment and accounting of SRR Teams
- Activated the PRO2 Reactionary Standby Support Force
- Conducted "Operation Tambuli" in low lying flood prone areas
- Directed all concerned Chiefs of Police and Unit Commander to enforce the "No Sailing, No Fishing and No Swimming Policy"
- All other PNP Personnel of PRO2 were alerted for possible deployment.

PDRRMC – Batanes

- Continuous dissemination of weather advisories/bulletins via Social Media Platform, Email, and Text Messages.
- Close coordination with MDRRMCs.
- Continuous monitoring of track STS "RAI".

PCCDRRMC – Cagayan

- Download/disseminate information to C/MDRRMO/Cs and the general public through Cagayan Provincial Information Office (CPIO) FB page and CPIO Teleradyo.
- Cagayan EOC manned by PDRRMO on 24/7 monitoring of the weather systems and all hazard web-based system.
- Activation of Incident Management Team (IMT) located in seven (7) strategic areas in the Province (Tuao, Tuguegarao City, Amulung, Lal-lo, Gonzaga, Ballesteros, and Sanchez Mira) with 147 responders.
- All Provincial Government of Cagayan Responders are on standby status including rescue equipment ready for dispatch.
- Close coordination with local C/MDRRMO/C's in their respective Area of Responsibility (AORs).
- Advised all local DRRMCs to strictly and continuously monitor flood and landslide prone areas in their AOR and shall enforce pre-emptive evacuation as situation warrants.
- All local LDRRMCs shall strictly and continuously monitor flood and landslide prone areas in your AOR and shall enforce pre-emptive evacuation as situation warrants.

CDRRMC – Tuguegarao City

- Maintained alert status of CDRRM Operation Center into "Blue" on December 14, 2021 (5:00 PM).
- Continuously monitoring the status of main roads and bridges, water level status of Cagayan River, water gauges installed in Buntun, present weather condition at the OpCen.
- Continuous dissemination of advisories to BDRRMCs and CDRRMCs.
- Maintained all communication/Hotline of Rescue Unit and Command Center open for inquiries regarding emergency assistance.
- Disseminated advisories to CDRRMCs and BDRRMCs.
- Submitted situational reports to higher DRRMCs.

PDRRMC – Isabela

- Information Dissemination thru Radio Interviews
- Daily cascading of information thru led wall of Daily weather updates, Magat Dam status, Overflow Bridges status, National Roads, Scheduled Power Interruption, COVID-19 Precautionary measures
- Daily Cascading of Information thru Social Media, Text Messages.
- Manning the Operation thru actual monitoring,
- Briefing of possible entry of weather disturbance
- Inspection of Rescue Equipment, Rescue Vehicles,

- Preparation for possible deployment.

PDRRMC – Quirino

- Activated for the covid-19 response
- Will raise the alert status upon the directives of the LCE and/or the higher authority in case for weather disturbances with potential impacts in the province.
- Maintained red alert status for covid-19 response
- Preposition of resources are already in place
- Critical facility assessment
- Continuous dissemination of warning advisories
- Continuous monitoring of the possible effects of the weather disturbance
- Continuous relaying of covid-19 prevention IECs

PDRRMC – Nueva Vizcaya

- 24 hours continuous monitoring of area of responsibility at the EOC.
- Continuous coordination with MDRRMOs and other member agencies.
- Continuous monitoring of the road and traffic status.
- Nueva Vizcaya Search and Response Unit (NVSARU) on 24/7 standby medics.
- Rescue equipment's including heavy machineries, land vehicles and boats are on standby.
- Disseminated to the MDRRMOs the list of flood/landslide susceptible barangays from MGB Region 2.
- DRR online advocacies – weather updates/advisories/warning to the public via fb/social and media platform.
- Food packs and hygiene kits are prepositioned at the PSWDO.
- Nueva Vizcaya Search and Response Unit and Philippine Red Cross Nueva Vizcaya Chapter Emergency Response Unit were activated.
- Attended PDRA Core Group Meeting re STS “Odette” via Zoom teleconference
- Issued PDRRMC Memo #28, series of 2021 Raising of Blue Alert Status at the NV-EOC in relation to the Possible Effects of STS “Rai” in the province and disseminated the same to all PDRRM Council members.

MDRRMC – Alfonso Castañeda

- EOC is activated.
- Stockpile is pre-positioned.
- ACERT, BFP, MDRRMO, PNP, MHO on duty and on standby.
- All barangay Captains are advised to monitor their AOR and instructed to submit situation report to EOC.
- All vehicles and heavy equipment on stand-by.
- Continuous monitoring of AOR.

MDRRMC – Ambaguio

- Weather advisory disseminated to all Barangays.
- Advised all Punong Barangay to take necessary action and precaution to the hazards of tropical cyclones such as rain-induced landslides.
- Advised to conduct pre-emptive or force evacuation if necessary.
- Coordinated with other partner agency.
- Heavy equipment on standby for immediate clearing operation.
- Disseminated weather updates through social networks, text messages and handheld radios.
- Maintained all communication or emergency hotline open.
- Continuous weather monitoring at PAG-ASA website.

MDRRMC – Aritao

- 24/7 emergency watch and operation.

- Emergency communication lines are functional and available.
- Continuous coordination with PNP, BFP, ARMS Volunteers and other concerned agencies for preparation, monitoring and response measures.
- Prepared readily available and accessible rescue equipment at OpCen.
- Coordinated with MSWDO re stockpiling of food and non-food items for possible affected families.
- Weather forecast and updates disseminated thru texts and available social media accounts.
- Requested all barangays for status monitoring of their respective AORs.

MDRRMC – Bagabag

- Prepared all resources for incoming typhoon.
- Informed all barangays to prepare all emergency equipment for the typhoon.
- Operations Center activated.

MDRRMC – Bambang

- With Standby Medics and Ambulance to facilitate transport in case of emergency.
- Continuous Information dissemination via Social Media and posting of information regarding weather updates.
- Continuous monitoring of weather update and water level.
- Coordinated with PNP Bambang, BFP Bambang and Barangay Officials to monitor their AOR and report any untoward incidents.

MDRRMC – Bayombong

- Activated Operations Center since October 31, 2020.
- Complete manpower.
- Informed all barangays/LGU's on monitoring water level and informed to be ready/prepare for any incoming typhoon.

MDRRMC – Diadi

- Disseminated weather advisory to all barangays.
- Conducted equipment/materials inventory.
- MDRRM Operation Center activated.
- BDRRMCs were activated to monitor landslide and flood prone areas in their AOR and to monitor weather advisory.

MDRRMC – Dupax Del Norte

- Emergency operations center (EOC) activation.
- Conducted IEC to landslide and flood prone areas in our AOR.
- Prepositioned stockpile of food and non-food items for possible evacuation.
- Disseminated weather advisory/updates posted at the MDRRMO-Dupax del Norte Page.
- Continuous monitoring of weather condition and landslides and flood prone areas in our AOR.
- Dupax del Norte Emergency Response Team (DNERT) were on 24/7 standby for any eventuality.
- Ambulance, rescue equipment and vehicles were on standby for any emergency cases.
- Hotline and base/handheld radios including social media were maintained accessible for inquiries and emergency assistance.
- Coordinated with the Philippine National Police (PNP), DPWH, CENRO and BLGU's and other concerned agencies.

MDRRMC – Dupax Del Sur

- 24/7 continuous monitoring particularly all bridges and roads within the AOR.
- Rescue 142 on standby to assist in case of emergency.
- Maintained all radio communications and Hotline of Operation Center open for inquiries.
- Standby Rescue Vehicles, ambulances and Rescue Heavy Equipment.
- Coordinated with MSWDO re: stockpiling of food and Non-food items for possible evacuation.

MDRRMC – Kasibu

- Conducted IEC to landslide and flood prone areas.
- Prepositioned manpower, equipment, food and non-food supplies.
- Kasibu Response Unit on standby to assist in case of emergency situations.
- Continuous monitoring of weather condition.
- Maintained all communication/hotline of MDRRM Operation Center and personnel open for inquiries.

MDRRMC – Kayapa

- Continuously monitoring of present weather condition, water level at AOR.
- Maintained all communication/Hotline of Rescue command center open for inquiries regarding typhoon and emergency assistance.
- Rescue vehicles are on standby.

MDRRMC – Quezon

- Activation of MDRRM Operation Center.
- Activation of BDRRM Council.
- Prepositioning of all available equipment, service vehicles, Rescue and clearing equipment.
- Conduct monitoring and Early warning to Flood and Landslide prone areas.

MDRRMC – Santa Fe

- MDRRM Emergency Center open 24/7 to monitor possible incidents.
- Santa Fe Rescue Team (SAFERT) on Standby to assist in case of emergency situations.
- Continuous monitoring weather condition and disseminate advisories to all concerned.
- Rescue vehicles and equipment are on standby.
- Maintain all communication/hotline of rescue and Emergency Operation Center for inquiries regarding typhoon and emergency assistance.
- Inventory of stockpile (food and non-food) in coordination with MSWDO.

MDRRMC – Solano

- Conducted inspection on critical areas.
- Check interconnectivity with concerned agencies, offices and barangays.
- Activation of the MDRRM Emergency Operation Center and quick emergency response.
- Pre-positioning of logistics and resources for emergency response.
- Preparation of evacuation centers.

MDRRMC – Villaverde

- Preposition of Resources, Rescue and communications Equipment.
- Continuous monitoring of typhoon track, weather condition with the MDRRM Chairman, BFP, PNP, MDRRMO Personnel, Siglat Rescue and Volunteers.

- Coordination with partners and stakeholders specially PNP and BFP.

Region 3

OCD 3

- Issued RDRRMC3 Memorandum No. 110, dated 20 December 2021, with the subject: "Voluntary Assistance to STS 'Odette' Affected Areas"
- Coordinated with OCD MIMAROPA, VI, VII, and CARAGA re provision of food items and financial assistance from the province of Tarlac
- Coordinated with Central Luzon P/HUCs regarding plans for assistance to the regions affected by TS ODETTE.
- Facilitated the receipt and acceptance of 30,000 pieces of Bottled Water from Nature's Spring Philippines bound for Butuan City at PSI Air 2007 Inc., Clark, Pampanga
- Facilitated the unhampered passage of OCD R-II Logistics Team that will deliver 10,000 pieces or 63 boxes of Enhanced Nutribuns (Food Items) from the Department of Science and Technology (DOST) R-II intended for TY Odette victims in Mindanao

DSWD FO3

- Allocated 5,000 family food packs, 2,000 family kits, 2,000 sleeping kits, 1,000 hygiene kits, and 40,000 Disaster Assistance Family Access Cards (DAFAC) for the affected families of STS Odette

DOH CLCHD

- Committed to deploy 26-member Emergency Medical Assistance Team from Jose B Lingad Memorial General Hospital to the affected areas in Siargao Island, Surigao del Norte

TARLAC PDRRMC

- Committed to provide 4,000 rice packs each to the provinces of Cebu, Bohol, Surigao del Sur, and Negros Occidental
- Committed to provide Php 500,000.00 financial assistance to the province of Palawan

ANGELES CITY DRRMC

- Initiated the "Saup Angeleños para kareng Bisayanon" and coordinated with AFP-PAF to provide canned goods, diapers, bottled waters, sanitary napkins, soap and toothpaste for families affected in the Visayas Region.
- City Mayor Carmelo Lazatin Jr. committed Php50,000 for additional canned goods, while his adviser and executive assistant donated Php25,000.
- City Hall employees also provided 48 sacks of rice, three (3) boxes of bottled water, two (2) boxes of noodles, 100 pieces of canned goods and cash donation.

CALABARZON

National Food Authority

- Continuous coordination with PPGOM/LGUs re Issuance of Rice for Relief Operations
- Monitoring of prices of commercial rice and other prime commodities
- Opcen is activated and on standby 24/7
- Informed all warehouse supervisors that NFA stocks and properties are always secured and safe

DILG Province of Quezon

- Issued Memorandum No. 323 dated December 14, 2021 re: Raising of PDRRMC Alert Level from White to Blue due to Imminent Threat of Severe Tropical Storm Rai (Odette)
- DILG Quezon Cluster 1 Posts weather updates in PDRRMO's official Facebook Page and Continuous monitoring of weather condition and submission of Situational Report.

DILG Lucena City

- Disseminated the copy of signed advisory on Typhoon Odette
- Continuous Monitoring from DOST PhilVolcS stations, early warning systems, & social media post.

BFAR IV-A

- Continuous monitoring of damage to fisheries
- Provision of report

DPWH CALABARZON

- Send situation reports; monitoring of Major and Secondary Roads and Bridges on the Provinces, Cities, Municipalities, Barangays and Station limits.
- Prepositioned equipment and manpower ready for deployment.
- Road safety devices were installed

Police Regional Office 4A

- Activation of Reactionary Standby Support Force (RSSF) 14 December 2021 in anticipation for possible deployment of 382 personnel if need arises.
- Provided summary of SAR Capabilities such as life vest, rubber boats, handheld radio, base radio, vehicles and generator sets in PPOs of CALABARZON , RMFB and RHQ.

PPA Batangas

- PMO-Batangas canceled their Domestic RORO trips since 14 December 2021 going to areas of Odiongan, Cebu, Bacolod, Ilo-Ilo and Caticlan.
- Issuance of travel advisory

CAVITE PDRRMC

- Activated the PDRRMO-Operations Center in Trece Martires City
- Continuous dissemination of public advisories and weather bulletin via calls, text messaging and social media platforms, thru their respective local DRRMOs
- Prepositioned rescue/ emergency supplies, equipment and vehicles
- Coordination with the Provincial Social Welfare and Development Office for the updated list of evacuation centers which are COVID-19 ready
- Continuous coordination and communication with the PDRRM Council members and key officers, and C/MDRRMOs for situational updates.
- 24/7 stand-by duty of PDRRMO personnel for continuous monitoring and possible deployment for pre-emptive evacuation and response operations

MULANAY, QUEZON MDRRMC

- Conducted Meeting with the MDRRMO staff and Mulanay Emergency Response Team (Mulanay-ERT) on December 15, 2021;
- Search & rescue equipment prepared/prepositioned; Food Packs prepositioned; Continuous dissemination of weather bulletins/updates on the status of Typhoon Odette to MDRRMC members and BDRRMCs thru LGUIDS.

BFP CALABARZON

- Coordinate with DILG and RDRRMC and LDRRMS in the conduct of local PDRA and undertake preparedness and response protocols;
- Intensify conduct of OPLAN PAGHALASA in line with typhoon;
- Continuous monitoring of PAGASA weather advisories and bulletins;
- Conduct close coordination with the Local DRRMOs and other agencies for possible effects and/or hazards brought about the weather disturbances;
- Ensure availability of BFP Assets and Personal Protective Equipment at all times;
- Vigilant monitoring within AOR for possible rise of waters prone to flooding especially on areas to river channels and flood plains (prioritize areas which are highly susceptible to recent and repeated flooding for monitoring);
- Monitor houses along esteros and riverbank for possible erosion, debris flow and flooding;
- Conduct monitoring of landslide prone areas including moderately sloping ground with creeks/gullies;
- Strict observance of precautionary measures in responding to Search and Rescue Operations, Medical Response and Mass Evacuation;
- Coordinate with other agencies for the assessment of safety of evacuation centers and other establishment COVID-19 isolation, quarantine and treatment facilities from hazards;
- Ensure health and safety of all responders at all times.

OCD CALABARZON

- Disseminated Travel Advisory regarding cancellation of Domestic RORO trips in Batangas Port.
- Maintained 24/7 activation of Regional Operations Center
- Continuous monitoring of the movement of the tropical cyclone
- Dissemination of advisories and announcements via email, Facebook and messenger
- Continuous monitoring and coordination with CALABARZON LDRRMOs on weather situation and any untoward incidents.
- Continuous monitoring of landslide prone and low-lying areas in CALABARZON
- Continuous monitoring of roads, bridges, rivers and other critical facilities in the area of responsibility
- Dissemination of Weather Bulletins and Tropical Cyclone Advisories to all RDRRMC Member Agencies and PDRRMOs through e-mail and all social media platforms for dissemination to their respective LDRRMOs.
- Issued RDRRMC Memorandum No. 141 dated 13 December 2021 with subject: Preparedness Measures for Tropical Cyclone Outside PAR.
- Conducted Regional PDRA on 13 December 2021, 3:00PM
- Attended PDRA Analyst and Core Group meeting at NDRRMC on 13 December 2021.
- Attended EOC Briefing on 16 December 2021 and joined virtual EOC at NDRRMC

DOST PAGASA

- Continuously providing updates to the RDRRMC CALABARZON Operations Center.
- Provision of updates during meetings

DENR-MGB CALABARZON

- Provision of updates on MGB list of barangays susceptible to landslides and flooding based on the DOST-PAGASA Rainfall Data.
- Continuous coordination with RDRRMC CALABARZON member agencies and LGUs for updates.

DSWD CALABARZON

- The FOs Emergency Operations Center have been placed to Blue Alert status effective 13 December 2021 at 4:00 PM.
- Members of the Regional and Provincial Quick Response Teams were advised to be on standby alert status and were advised to be ready for deployment should need arises.
- The EOC coordinated with the Local Social Welfare and Development Offices of LGUs in flood, landslide and storm surge prone areas to conduct Pre-emptive evacuations. The LSWDOs were also advised to prepare their respective evacuation centers.
- The LSWDOs were reminded to ensure the implementation of MHPS when conducting evacuation and provide necessary PPEs to avoid possible transmission and infection of COVID-19.
- The FOs EOC coordinated with the members of the Regional Response Cluster to ensure that their resources are on alert status.

DILG CALABARZON

- Issued Memorandum to all Provincial and HUC Directors with subject: Tropical Depression Outside PAR directing to closely coordinate with respective LDRRMCs and advise all LGUs within respective areas of responsibility in reference to DILG Advisory dated 12 December 2021:
 1. Continue to monitor all PAGASA weather advisories and typhoon bulletins via <http://bagong.pagasa.dost.gov.ph/>, the Met-Hydro Decision Support InfoSys <https://v2.meteopilipinas.gov.ph/>, as well as the ASTI Philsensors website <http://philsensors.asti.dost.gov.ph> for additional information;
 2. Close monitoring of PAGASA Regional Services Divisions issuance of local thunderstorms/ rainfall advisories and heavy rainfall warnings, while the Hydrometeorology Division and River Basin Flood forecasting and warning centers may issue general flood advisories and basin flood bulletins as appropriate;
 3. Convene their respective Local DRRMCs and conduct Pre-Disaster Risk Assessment (PDRA) meetings;
 4. Establish and strictly implement critical preparedness actions based on Oplan LISTO Protocols, and DILG MC 2020-125 – LISTO SA TAG-ULAN AT COVID-19: Preparedness Measures of LGUs for the Rainy Season CY 2020, and prioritize the prepositioning of supplies and equipment for response;
 5. Vigilant monitoring of areas showing signs of landslides; tension cracks, seepages, terraces, tilting of trees, etc;
 6. Monitor moderate slopes with thick soil overburden and areas underlain by old landslide deposits;
 7. Avoid areas affected by repeated flooding, meandering with riverbank erosion, floodplain with shifting and braiding streams, coastal areas, affected by storm surge, flash flood areas, river deltas with many distributary channels, etc;
 8. Vigilant monitoring in quarry/ mining areas. Clear water ways, ensure dams are stable, freeboard of tailings dam can accommodate projected rainfall amount, temporary stop caving activities, underground mining operations, and other earth moving activities in the mine sites;
 9. Utilize HazardHunterPH to generate indicative hazard assessment reports on the user's specified location via <https://hazardhunter.georisk.gov.ph>; and
 10. Cause the fastest and widest dissemination of this Advisory.
- Activated Regional and Provincial Disaster Monitoring and Reporting System for STS Odette;
- Disseminated latest Critical Cyclone Track Chart (Hotdog) track for STS Odette
- Disseminated Advisory and Memorandum for preparation against STS Odette
- Continuous monitoring of weather situation through PAGASA
- Continuous coordination with OCD, RDRRMC Members and DILG Provincial Offices

PIA CALABARZON

- PIA Information Officers and staff are on alert for information gathering and dissemination;
- PIA provincial offices in the whole region are placed on alert for update monitoring and while gathering situation-related status from LGUs, local DRRMCs, information and development communication networks and the communities on the ground for posting on different media platforms including viber and facebook messenger;
- Send situation reports; issues and concerns to the Office of the President through the Presidential Communications Operations Office on situation on the ground.
- PIA employees are required to report for work in exigency of service during day-offs as the need arises while following health protocols.

DOH CALABARZON

- Provided summary of prepositioned logistics amounting to 260,428,647.19 broken down as follows:

DESCRIPTION AMOUNT
DRUGS AND MEDICINES ? 30,306,377.80
MEDICAL SUPPLIES ? 13,744,857.70
VACCINES ? 181,230,578.32
IEC MATERIALS ? 3,709,384.55
OTHER SUPPLIES ? 23,171,532.88
HFEP ? 6,214,465.94
COVID ? 2,051,450.00
TOTAL AMOUNT: ? 260,428,647.19

QUEZON PDRRC

- Conducted Pre Disaster Risk Assessment on 14 December 2021
- Provided inventory of logistics intended for Tropical Cyclone response
- Preparation/Inventory of Search and Rescue Equipment.
- Disaster Risk Reduction and Management Councils are reminded to continuously monitor watercourses, rivers and its tributaries
- Continuous dissemination of weather forecasts to all LDRRMCs through SMS, e-mail and social networking sites.
- Continuous coordination to LDRRMOs regarding the status of their Area of Responsibility
- Ports monitoring
- 100H 14 December 2021 PDRRC Council Members conducted PDRA Meeting.
- Quezon Emergency Operations Center's raised alert status from white to blue alert status effective 0800H, 15 December 2021.

LGU Preparedness Measures

Alabat

1. PDRA conducted 0900H, 15 December 2021
2. Prepared and prepositioned SAR personnel and equipment
3. Prepositioned food packs

Atimonan

1. Information dissemination conducted
2. Preparation and preposition of SAR personnel and equipment

Gumaca

1. Monitoring and Information dissemination

Tagkawayan

1. Continuous monitoring and Information dissemination
2. 24/7 on duty personnel

Plaridel

1. PDRA conducted 1100H, 15 December 2021
2. Continuous monitoring and Information dissemination

General Nakar

1. PDRA conducted 15 December 2021
2. Posting Typhoon updates via Social Media
3. Monitoring and Information dissemination to all Barangays Posted information in General Nakar Responders Group Chat
4. Preparation of equipment and supplies
5. Information dissemination to all barangays thru base radio
6. Warning Advisory relayed to all barangays thru base radios;
7. BDRRMCs were advised to be activated;

8. Coordinated with MSWDO regarding stockpile food packs;
9. SITREP forwarded to concerned agencies.
10. DOC-General Nakar Quezon was placed under BLUE ALERT.

Catanauan

1. Weather monitoring and information dissemination

Mulanay

1. Conduct MDRRMC executive committee meeting
2. Close monitoring on the typhoon track re: Typhoon Odette
3. Mulanay-ERT members and other Response Agencies on alert status
4. Issued weather bulletin to MDRRMC members and BDRRMCs thru LGUIDS
5. Prepared and prepositioned SAR equipment
6. Prepositioned food packs

Pitogo

1. Conduct MDRRMC executive committee meeting
2. Close monitoring on the typhoon track re: Typhoon Odette
3. ERT members and other Response Agencies on alert status

Padre Burgos

1. Continuous monitoring and information dissemination re: weather updates

Agdangan

1. Continuous monitoring and information dissemination re: weather updates

San Francisco

1. Continuous monitoring and information dissemination re: weather updates

San Andres

1. Conduct MDRRMC executive committee meeting
2. Continuous monitoring and information dissemination re: weather updates
3. Bandilyo conducted

San Narciso

1. Conduct MDRRMC executive committee meeting
2. Continuous monitoring and information dissemination re: weather updates

Pagbilao

1. PDRA conducted 15 December 2021
2. Posting Typhoon updates via Social Media
3. Information dissemination to all Barangays thru base radio

Tayabas

1. PDRA conducted 15 December 2021
2. Posting Typhoon updates via Social Media
3. Monitoring and Information dissemination to all Barangays

Lucban

1. PDRA conducted 14 December 2021
2. Posting Typhoon updates via Social Media
3. Monitoring and Information dissemination to all Barangays

Mauban

1. PDRA conducted 15 December 2021
2. Posting Typhoon updates via Social Media
3. Monitoring via CCTV and Information dissemination to all Barangays

Real

1. PDRA conducted 15 December 2021
2. Posting Typhoon updates via Social Media
3. Monitoring and Information dissemination to all Barangays

Burdeos

1. PDRA conducted 15 December 2021
2. Posting Typhoon updates via Social Media
3. Monitoring and Information dissemination to all Barangays

Guinayangan

1. PDRA Conducted 1:30 PM, 13 December 2021
2. Conduct MDRRMC executive committee meeting
3. Activate EOC
4. Standby rescue volunteers
5. Prepositioned rescue vehicle

Infanta

1. PDRA conducted 15 December 2021
2. Posting Typhoon updates via Social Media
3. Monitoring and Information dissemination to all Barangays

Panukulan

1. Posted typhoon updates to official FB page
2. Interactive information dissemination to all barangays thru base radio
3. Communicate with MSWDO about the prepositioning of family food packs

Polillo

1. PDRA conducted 15 December 2021
2. Posting Typhoon updates via Social Media
3. Monitoring and Information dissemination to all Barangays Information dissemination to all barangays thru texts and radio

Jomalig

1. OPS Briefing conducted 15 December 2021
2. Posting Typhoon updates via Social Media
3. Monitoring and Information dissemination to all Barangays Information dissemination to all barangays

Buenavista

1. Continuous monitoring and information dissemination re: weather updates

Calauag

1. Response Cluster Coordination conducted
2. Continuous monitoring, posting and sharing of typhoon cyclone alert via socmed and other means
3. Continuous monitoring of sea/water level for Calauag Bay, Pandanan River and Sumulong River
4. Prepared and prepositioned SAR personnel and equipment
5. Prepositioned food packs

Lopez

1. Information dissemination to all Barangays
2. Alerted Barangay DRRMC
3. Regular monitoring of hazard prone areas/ weather monitoring

Quezon, Quezon

1. MDRRMC meeting done for PDRA-ERP 4:00 PM, 14 December 2021
2. Municipal Advisory given to all Brgy. Captains were given directive to convene their respective BDRRMC Meetings were given instructions
3. EOC Activated

Candelaria

1. Conducted Pre-Disaster Risk Assessment (PDRA)
2. Continuous monitoring of movement
3. Continuous monitoring of hazard-prone areas

Sariaya

1. Conducted Pre-Disaster Risk Assessment (PDRA)

2. Continuous monitoring of movement and strength of the typhoon
3. Continuous monitoring of hazard-prone areas
4. Alerted Barangays specially on those coastal, upland, and riverside via group chat
5. ERTs and volunteers are standby
6. Rescue vehicles/equipment checked and ready for use

San Antonio

1. Continuous monitoring and information dissemination re: weather updates

General Luna

1. EOC activated
2. 24/7 on standby
3. Continuous monitoring and information dissemination re: weather updates

Tiaong

1. Monitoring and Information dissemination of weather condition and advisories to all Barangay via text blast
2. Monitoring of water level of the tributaries in different barangays
3. Conducted inventory of resources for repositioning

Dolores

1. Conducted Pre-Disaster Risk Assessment (PDRA)
2. Continuous monitoring of movement and strength of the typhoon
3. Continuous monitoring and information dissemination re: weather updates via group chat

QPPO

1. Ready alert team/QAF/personnel ready for deployment

SOLCOM

1. SRR Assets and Team are on standby and ready for deployment

PCG SOUTHERN QUEZON

1. All PCG Units in CGS Southern Quezon AOR Heightened Alert
2. All vessel within the AOR are advised to take shelter upon signal published
3. Community Awareness/Information regarding the impact of typhoon to coastal area will be continuously disseminated
4. Fisher folks are advised not to venture out of sea
5. Response vehicles and floating assets be on standby for possible deployment
6. Quick response teams on standby and make forward deployments as necessary

PCG NORTHERN QUEZON

1. All PCG Units in CGS Southern Quezon are in Heightened Alert
2. All vessel within the AOR are advised for possible impact of typhoon
3. Fisher folks are advised not to venture out of sea

QPDRRMO

1. Land and water asset ready and available
2. Equipment and Personnel are on standby and for deployment
3. Recommend to raise alert level from White to Blue

MARITIME

1. For augmentation and deployment if need
2. On standby personnel

DPWH I

1. Heavy equipment/response vehicles are ready and on standby status
2. Continuous Monitoring

DPWH II

1. Personnel and Heavy equipment/response vehicles are ready and on standby status
2. Continuous Monitoring for roads, bridges and drainage system.

BATANGAS PDRRMC

- Implementation of the Province's Response Arrangement on Pre-Activation, Activation and Deactivation of EOC, PDRRMC, Response Clusters and IMT.

RIZAL PDRRMC

- Closely Monitor Tropical Cyclone Bulletins and Advisories issued by DOST_PAGASA, DENR MGB, HMD FFWS and other monitoring agencies.
- Disseminate Advisory to LCEs and LDRRMOs re: Preparedness Measures for possible effects of TD "ODETTE";
 - o To conduct Pre Disaster Risk Assessment (PDRA) as necessary
 - o Strengthen risk communication and localize the warning to communities within respective areas of responsibility (AOR)
 - o Ensure adherence to NDRRMC AND IATF guidelines on COVID 19 during operations
 - o Ensure COVID 19 Vaccination and Testing sites are safe from rains and flood
 - o Submit regular Situation Report as needed, highlighting the current situation, preparedness measures, summary of damages and response needs,
- Continuous 24 hour operation to monitor effects of TD "ODDETTE" Within Area of Responsibility.
- Close coordination with LDRRMOs

MORONG DRRMC

- Information dissemination the public on Severe Weather Bulletins and General Flood Advisories issued by PAGASA-DOST via social media/messenger to BDRRMC and MDRRMC members
- Convened MDRRMC and presented Pre-Disaster Risk Assessment (PDRA)
- Activated EOC on Standby-Alert 24/7 effective 15December2021: 0800H
- Continuous monitoring of weather situation and the typhoon track.
- . Monitor EWS including rainfall and water level upstream
- Emergency Telecommunication (HF, UHF, VHF) readied.
- Coordinated to Barangay the preparation of Evacuation Centers and other preparedness measures.
- LCE issued Memorandum for members of MDRRMC and BDRRMC regarding the preparation for Typhoon Odette
- Advised Punong Barangay to ready Evacuation Centers (EC) to be used as necessary.
- Conducted ocular inspection of Permanent Evacuation Center No.1 and all Barangay Multi-purpose halls.

GENERAL NAKAR, QUEZON MDRRMC

- Warning Advisory relayed to all barangays thru base radios;
- BDRRMCs were advised to be activated;
- Coordinated with MSWDO regarding stockpile food packs;
- SITREP forwarded to concerned agencies.
- DOC-General Nakar Quezon was placed under BLUE ALERT.

AFP SOLCOM

- Standby HADR Teams ready to be deployed:

JTFB- 85 HADR Teams (781 Personnel)

- H9ID – 2 HADR Teams (15)
- 902Bde – 62 HADR Teams (559)
- 903Bde – 16 HADR Teams (146)
- 9SigBn – 2 HADR (12)

•565ECB – 3 HADR Teams (34)

? Mobility Assets - 38

•KM451 – 8

•KM450 – 53

•KM250/M35 – 31

•Rubber Boat -1

•Civilian Vehicle – 4

JTFK- 73 HADR Teams (440 Personnel)

•H2ID – 3 HADR Teams (35)

•201Bde – 11 HADR Teams (99)

•202Bde – 10 HADR Teams (90)

•203Bde – 16 HADR Teams (152) • 2SigBn – 1 HADR Teams (7)

Mobility Assets – 76

H2ID: 10

•KM451 – 1

•KM450 – 3

•KM250 – 1

•M35 – 3

•Rubber Boat -1

•Motorized Banca – 1

201BDE: 25

•KM451 – 3

•KM450 – 13

•KM250 – 8

•Rubber Boat -1

202BDE: 15

•KM450 – 9

•KM451 – 1

•M35 – 1

•Back to back-4

203BDE: 35

•KM450- 15

•KM250 – 11

•M35 -5

•KM451 – 2

•Motorize Banca – 2

NFSL– 2 HADR Teams (14 Personnel)

NFSL Assets:

•Air Asset - 1

•Surface Assets- 3

•DRR Trailers - 2

•Rubber Boat – 2

•Ambulance – 2

2IMB, ASCOM- 1 HADR Team (7 Personnel)

•Mobility- KM250-1

TOWSOL- 1 HADR Team (1/8 Personnel)

•TOG4: 1/8

•TOG5: 1/8

Mobility:

•TOWSOL: N/A

•TOG4: KM450- 2

KM250- 1

•TOG5: KM450- 2

KM250- 1

MIMAROPA

OCD MIMAROPA

1. Conduct PDRA Analyst Group Meeting on December 13, 2021 / 10:00AM and follow up PDRA on December 14, 2021 / 2:00PM and preparing for a worst case scenario.
2. Prepositioned NFIs in 5 Provinces and 2 Cities of MIMAROPA.
3. Continuous dissemination of advisories, MGB List of Barangays susceptible to landslide and flood and PAGASA presentation and posting same in official social media account.
4. Activation of virtual EOC for coordination and monitoring for possible effects of STS Rai (Odette).
5. Issued Memorandum re:
 - Memo No. 225 re Activation of Virtual EOC for TD Outside PAR Odette
 - Memo No. 226 re Preparations for TD outside PAR Odette
 - Memo No. 227 re PDRA Directive TD outside PAR Odette
 - Memo re Inventory of Resources for TD outside PAR Odette
 - Memo No. 228 re EPR Proptocol for DSWD MIMAROPA
 - Memo No. 229 re EPR Proptocol for DILG MIMAROPA
 - Memo No. 230 re EPR Proptocol for PIA MIMAROPA
 - Memo No. 231 re EPR Proptocol for Warning Agencies
6. Conduct PDRA Core Group Meeting on December 15, 2021 / 11:00 AM and preparing for a worst case scenario.
7. Attended the Review of Proposed Coordinating Instructions for Response and the Philippine International Humanitarian Assistance Cluster (PIHAC) on Typhoon Odette Meeting via video teleconferencing today, 23 December 2021.
8. OCD MIMAROPA, together with DSWD and the Palawan PDRRMO, conducted an aerial inspection of the affected areas of Typhoon Odette in the Central and Northern Palawan. on December 22, 2021.
9. OCD MIMAROPA Regional Director and RDRRMC MIMAROPA Chairperson, proceeded to Puerto Princesa City, Palawan to check on the status of the LGUs and assess the areas damaged by Typhoon Odette. on December 22, 2021.
10. OCD MIMAROPA Field Officer in Palawan, Ms. Sheila Marie Reyes, meets with DILG Puerto Princesa City, CDRRMO Puerto Princesa City, and DICT Palawan in relation with the ongoing response operations for Typhoon Odette.
11. Deployed OCD personnel in the Province of Palawan to assist in the response operation re Typhoon Odette.
12. Participated in the NDRRMC Emergency Full Council Video Teleconference Meeting which will discuss updates on the effects of Typhoon Odette in the country.
13. Joined the Emergency Operations Center (EOC) Briefing regarding the Effects of Typhoon "ODETTE" (RAI) via Video Teleconference (Cisco Webex Application).
14. Attended situation briefing with PDRRMC and CDRRM in EOC (VJR Hall), Palawan.
15. Coordinated the arrival of 1,700 DSWD FFPs from Clark Airport to PPC.
16. Attended the situation Briefing with Palawan PDRRMC EOC and ASEC Hernando Caraig CDDA-A
17. Attended PRRDs Visit/Ceremonial turnover of relief goods to affected families in PPC (venue TOWWEST) with ASEC Hernando Caraig CDDA-A.
18. Attended the PDRRMC Response Cluster meeting with RDRRMC Response Cluster via VTC on December 24, 2021.
19. Provide fuel assistance to PDRRMC Palawan for response operations vehicles and generator sets.
20. Provided fuel assistance to PDRRMC Palawan worth Php 50,000.00
21. Attended the Palawan PDRRMC Response Cluster meeting.
22. Coordinated the arrival of PCG Vessel carrying response items/equipment from Manila to PPC (ETA: December 25 / 11PM)

DILG MIMAROPA

1. Disseminated Memorandum regarding Emergency Preparedness and Response Protocols in connection with TD Outside PAR (Odette).
2. Activated Disaster Online Reporting and Monitoring System (DORMS) for Severe Tropical Storm "RAI" (International Name).
3. Informed all concerned DILG personnel of the weather updates from the DILG Central Office Disaster Information and Coordinating Center (CODIX).
4. Disseminated the DILG Memorandum, Critical Cyclone Track Chart for STS Odette, MGB Cumulative Brgy List and GSM & WRF Daily Forecast Rainfall to provinces municipalities down to the barangay level relative to STS Odette.
5. Advised LGUs, thru DILG Field Officers, to monitor the PAG-ASA weather advisories and typhoon bulletins, establish critical preparedness actions based on the Operation Llisto protocols and DILG MC 2020-125 - LISTO SA TAG-ULAN AT COVID-19: Preparedness Measures of LGUs for the Rainy Season CY 2020, and prioritize prepositioning of supplies and equipment for response.
6. Constantly updating the provinces by sending weather bulletins and advisories through email and official social media account.
7. Attended the Pre-Disaster Risk Assessment (PDRA) Analyst Group Meeting on December 13 and 14, 2021.
8. Attended the Pre-Disaster Risk Assessment (PDRA) Core Group Meeting on December 15, 2021.

DSWD MIMAROPA

1. Issued Preparations and Response protocols and activation of Response Cluster Virtual EOC for TS Outside PAR (Odette).
2. Ensure SWADT Offices are alerted to monitor daily local weather conditions, related eventualities, bulletins, warnings, and other advisories issued by the DOST-PAGASA, DENR-MGB, and other surveillance agencies.
3. Ensure provision of information to all concerned offices, divisions, sections, and units and on-call status of the expanded R/P/C/M QRTs together with special projects staff on a 24/7 basis for possible activation of Virtual and Regional Emergency Operation Center and augmentation to respond in case any untoward incidents and eventualities are reported.
4. Close coordination with the Office of Civil Defense (OCD) and RDRRMC MIMAROPA for any updates, for monitoring purposes and response mechanism for areas that will be affected.
5. Submit regular DROMIC Situational Report as needed by the situation, highlighting the latest situation updates, camp coordination and camp management, internally displaced person protection, and updates on provision food and non-food items, as well as a summary of damaged houses and response needed.
6. Standby logistical equipment and workforce through coordination with SWADT Offices and concerned LGUs on the management of stranded passengers, if any, from ports and terminals.
7. Ensure that there is an on-call truck/s and disaster vehicle/s available for delivery of goods and possible deployment of Regional staff for augmentation support to areas that will be affected.
8. Coordinate with the Information and Communication Technology Management Unit (ICTMU) to be on standby status to ensure a robust communication system.
9. Stockpile food and non-food items in the 5 provinces of MIMAROPA.
10. Ongoing repacking of Family Food Packs in the Province of Palawan to support the resource augmentation of LGUs with request and other affected municipalities.
11. Deployment of Regional DRMD staff to the provinces of Occidental Mindoro, Oriental Mindoro, Romblon, and Palawan and ensure standby of fleet vehicles in preparation for the possible effects of the Tropical Cyclone.
12. Provided/delivered 82 modular tents to 9 municipalities (Alcantara, Calatrava, Ferrol, Looc, Odiongan, San Agustin, San Andres, Sta Fe and Sta. Maria)
13. Coordination with PSWDOs regarding the hauling/delivery of the 500 modular tents to all City/ Municipalities of MIMAROPA ready for hauling/deliver.
14. Attended Disaster Response Cluster consultation dialogue to present updates on the efforts of response cluster member agencies regarding Typhoon Odette. Likewise, discussed/address issues and concerns arising during disaster response operation.
15. Close coordination with the DSWD Region CALABARZON with regards to their augmentation and hauling of F/NFIs to the Province of Palawan.

16. With approved replenishment of airtime services for the Satellite Phone to support the data gathering and capturing of pertinent details regarding the disaster response for TY Odette.
- Coordinated with NROC, Air Asia, OCD, AFP, and PCG Oriental Mindoro with regards to hauling and transportation of Family Food Packs. To date, the 1) 2,600 FFPs were already delivered to the Municipality of Roxas, Palawan. 2) A total of 5,000 FFPs already loaded to another coast guard vessel bound to Puerto Princesa City. The expected time of departure (ETD) will be tomorrow, Dec. 24, 2021, at 8 a.m. and the Expected Time of Arrival will be on December 26, 2021, 8:00 am. 3) 20 FFPs were already received and escorted by our QRT on duty in the Municipality of El Nido via Air Swift.
17. Air Swift is also committed to deliver a total of 230 FFPs to the Municipality of El Nido every time they have a flight schedule.
18. Attendance at the inter-agency meeting to provide an update on the response effort of the department.
19. Aerial viewing and an ocular visit to disaster-stricken areas was conducted to validate and assess the extent of damage.
20. With ongoing Rapid Damaged Assessment and Needs Analysis (RDANA) to greatly affected areas.

DOH MIMAROPA

1. Prepositioned drugs and medicines in Regional Office and Provincial DOH Offices.
2. Prepositioned Dome Tents in strategic areas and areas of concern for health services.
3. Prepositioned hygiene kit in strategic areas and areas of concern for health services.
3. Prepositioned jerry cans in strategic areas and areas of concern for health services.
4. Activation of Code Alert in the DOH Regional Office, Provincial DOH Offices and DOH-Retained Hospitals through the Health Emergency Response and Operation Center.
5. Prepare HEARS (Health Emergency Alert Reporting System) reports and properly disseminate these to all concerned units and agencies, e.g., heads of the health offices (DOH-HEMB, OCD, RDRRMC, and other concerned offices).
6. Monitor all health and health-related events on a 24/7 basis, including all regional and local events and incidents with potential impact to a particular area or the region as a whole.
7. Ascertain the timely mobilization, proper prioritization and maximum utilization of resources, and minimization of wastage.
8. Incident Command System established.
9. IMT for Hydro-meteorological hazards on Stand by.
10. Placed Response Teams on stand-by for possible deployment.
11. Checked inventory of logistics in all warehouses (Regional & Provincial).
12. Ensure availability of vehicles and drivers 24/7
13. Placed standby administrative staff, engineers, security and safety officers.
14. Anticipated escalation of incident and start preparing necessary documents in case Petty Cash amounting to 50,000 (monthly) will be needed
- Monitoring of the status of Cold Chain in the Provinces.
15. Established the direction and the points of command, control and communication during anticipated escalation of the event.
16. Anticipated scenarios and alerts and guide additional teams going to the site as needed.
17. Coordinate with regional hospitals for their preparedness and availability of back-up teams.
18. Ensure that all communication equipment (e.g., radio, mobile phones) are always available, functional and ready for use in emergencies and disasters.
19. Coordinate with all health-related response efforts to major health emergencies and disasters.
20. Facilitated the issuance of appropriate warnings to all concerned health offices and facilities in anticipation of impending emergencies.

BFP MIMAROPA

1. All identified available resources are to be mobilized in coordination with other law enforcers, Local Government Unit, Non-governmental Organizations, as well as the members of the community.

PIA MIMAROPA

1. Reporting situation updates to DOST-PAG-ASA
2. News items from MGB MIMAROPA and other council member agency updates are disseminated to media practitioners and stakeholders in the provinces and municipalities by our Information Center Managers (ICMs) as well as posted on our social media assets.
3. ICMs shares all advisories and updates from RDRRMC members prior, during and after passing of TY Odette and report typhoon related events in the area

PCG Southern Tagalog

1. Conduct of inventory of deployable response group and ensure its readiness in case of response operations.

PRO MIMAROPA

1. Conduct inventory of available resources, personnel, vehicles, equipment and other resources that can be utilized for the response operations.
2. Activated its Regional Disaster Incident Management Task Group.

Joint Task Force Integrated-Crisis Action and Response to Emergencies (JTF I-CARE)

1. Monitoring of TD "ODETTE".
2. Maintained duty EOC to Provincial and City DRRMOs.
3. Coordination with WESCOM and TGs; and
4. Drafted warning order addressed to TGs info WESCOM.
5. Air Task Group conducted operational check of HADR equipment and installation of wind breaker.
6. Issued warning order to TGs info WESCOM;
7. Issued/provided weather update every 6 hours to WESCOM and TGs;
8. Attended the Provincial Pre-Disaster and Risk Assessment (PDRA) via VTC; and
9. Convened a JTF ICARE Battle Staff meeting.
10. Air Task Group conducted mustering of DRTs and operational check of HADR equipment.
11. Drafted tasking order addressed to TGs ICOW augmentation of rubber boat with responders to Dumarang MDRRMO IMT.
12. Disposition of air and naval assets.
13. 13 DISASTER RESPONSE TEAMS AVAILABLE FOR SRR OPERATIONS.

203rd Infantry Brigade

1. All DRTUs deployed, augmented and on standby alert for possible HADR Operations.
2. Continuous Monitoring and Coordination with PDRRMC/RDDRM.
3. H203 alerted eight (8) DRO teams, prepared three (3) KM250 and Seven (7) KM450 trucks and alerted three (3) medical teams with three (3) ambulance of Medical Company.
4. Conducted inventory of personnel, assets and resources.

DICT Luzon Cluster 3

1. Alert provincial offices to conduct maintenance check of ICT offices for possible leaks on premises especially in Point of Presence areas (Palawan Office and Albay Office) to assure equipment's safety.
2. Place assets on standby (e.g. VHF/HF Radios, handheld radios, LHG kits, VSAT and satellite phones) within provinces for constant communication.
3. Continuous monitoring of Wi-Fi sites before disaster as baseline data for checking of availability of ICT services and facilities during and post disaster.
4. Constant monitoring of installed IP radios and communications devices to ensure the free Wi-Fi's accessibility.
5. Close coordination with DRRM offices, different ETC volunteer groups and different LGUs for monitoring of emergency communication cluster, different Tech4ED Centers and free Wi-Fi sites.
6. Advise checking of generator sets and oil in preparation for possible power outage during typhoons and low pressure areas in DICT LC 3's area of responsibility.
7. DICT Romblon lent four (4) low powered generator sets to Local Government Units: LGU Ferrol, LGU Sta. Fe, LGU Sta. Maria, and Comod-om in LGU Alcantara
8. Lent LTE Router with sim card to San Andres MDRRMO to support their internet connections.
9. Provided internet connectivity to EOC Puerto Princesa City, Palawan DRRM Office using LHG Kit as support to unstable data connection

PDRRMC PALAWAN

1. Issued Executive Order No. 087 s. 2021 re Suspension of Work in all government and private establishments, including all forms of school classes in all levels in Northern Municipalities of Palawan on December 17-19, 2021.
2. Issued No Sail Policy all over the Province of Palawan as of 16 December 2021.
3. Conduct of Pre-Disaster Risk Assessment on 0900H 14 December 2021 through virtual teleconferencing app with attendees from the Response Cluster agencies and Local DRRMOs.
4. Activation of Emergency Operations Center (EOC) for TY Odette at 2000H 15 December 2021 with RED ALERT.
5. Conduct of disaster response inspection in potentially affected areas.
6. Visitation of the local DRRMOs, inspecting their response capability and actions for the anticipated storm.
7. Monitoring of effects of TY Odette in Palawan.
8. Conduct of repositioning of response equipment, food and non-food items.
9. Inspection and preparation of evacuation centers for possible activation.
10. Inspection of Emergency Warning Systems (EWS).
11. Coordination with the Response Cluster.
12. Produce timely Situation Reports for TY Odette.
13. Dissemination of Public Weather Advisories and other relevant reports.
14. Deployment of One (1) Team to Dumaran, Palawan.
15. Continuous provision of weather updates to concerned member agencies and local government units

PDRRMO OCCIDENTAL MINDORO

1. Suspension of work all offices (public and private) as of December 16, 2021 municipalities of Sablayan and

Calintaan starting December 17, 2021.

2. Suspension of work in all local, national and private offices as of in the all municipalities in the Province of Occidental Mindoro starting December 17, 2021.

3. Issued Executive Order No. 26 s. 2021 An order mandating suspension of classes in all levels both public and private, and work in all local, national and private offices on 17 December 2021 (Friday) in the entire province of Occidental Mindoro, as preemptive measure in anticipation of the disruptive effects of TY "Odette" (ICN:RAI)

PDRRMO Romblon

1. Conduct PDRA Core Group Meeting.
2. Activation of EOC.
3. Close monitoring of weather updates from PAGASA for dissemination.
4. Conduct inventory of resources and ensure availability of Evacuation Center for possible pre-emptive evacuation.
5. Monitor water level and flood controls and river dikes and implement necessary safety measures.
6. Remind all MDRRMOs to stay alert and monitor their respective areas.
7. Conduct inventory and ensure operational readiness of all DRRM equipment .
8. Ensure availability of communication equipment.
9. Stockpiling of relief goods and medicines.
10. Coordinate with PCG re implementation of No Sail Policy.
11. Issuance of Memo for the suspension of works and classes in case of heavy rains.
12. Recall and generation of trained volunteers in case of floods.
13. Ensure availability of fuel, oil and lubricants for rescue vehicles and heavy equipment.
14. Issued Memorandum Order No. 239 s. 2021 re Conduct of Forced Evacuation

PDRRMO Marinduque

1. Maintain Red Alert Status.
2. Coordination with MDRRMOs re: Preparedness Measures and Actions Taken.
3. Continuous monitoring of Weather Updates and posting in Social Media.
4. Issued PDRRMC Memo 13 – 2021 – EPR Protocol.
5. Conducted PDRA Core Group Meeting, December 15, 2021, 9AM.
6. The Response Clusters are on stand - by.
7. Monitoring of NDRRMC Situation Dashboard
8. Disseminate Weather Updates/Advisories through Social Media Platforms
9. Attended RDRRMC PDRA Analyst Group Meeting, December 13, 2021
10. Attended RDRRMC PDRA Analyst Group Meeting, December 14, 2021
11. Issued PDRRMC Memo 13 – 2021 re: EPR Protocol
12. Attended RDRRMC PDRA Core Group Meeting, December 15, 2021
13. Issued PDRRMC Memo 14 – 2021 re: Reiteration of Red Alert Status and Activation of EOC and Response Clusters
14. Issued PDRRMC Advisory No 1 – Issuance of No Sail Policy
15. Issued PDRRMC Advisory No. 2 – Issuance of Pre - Emptive Evacuation
16. PDRRMO deployed 5 unit NX 100 IP radio to MDRRMO Torrijos

PDRRMO Oriental Mindoro

1. Activation of the Provincial Emergency Operation Center for COVID-19 and Severe Tropical Storm Outside PAR (TS "RAI").
2. Five (5) PDRRMO personnel on duty at the Provincial DRRM Office.
3. Three (3) PDRRMO and GSMAC personnel on duty at the Provincial EOC.
4. Four (4) PDRRMO and GSMAC personnel deployed from 7:00 AM – 3:00 PM at Calapan Port.
5. Province wide monitoring of weather condition and untoward incidents thru text and multimedia from MDRRMOs.
6. Documentation and submission of reports.
7. Scheduled PDRA/ PDRRM Council Meeting on December 14, 2021 at 2:00 PM.
8. Coordinate with Local DRRM Offices re: status of weather conditions in their AOR.
9. Coordination with local ports re: status of trips and stranded passengers, rolling cargoes and private vehicles.

10. Activation of the Provincial Emergency Operation Center - 24/7.
11. Monitoring of possible track of the Tropical Storm.
12. Information dissemination thru social media.
13. Inventory of stockpiled food and non-food items ready for distribution to the affected population.
14. Coordination with PEO re: standby dump trucks for rescue operations and relief distributions
15. Standby duty at EOC.
16. Issuance of Executive Order no. 59 re Executive order suspending work in all government and private offices and institutions in the Province of Oriental Mindoro on 17 December 2021 due to Typhoon Odette (Rai)

CDRRMO Calapan City

1. Continuous 3-hourly monitoring of the water levels of major river basins namely: Panggalaan, Bucayao and Patas.
2. Coordinated with the barangays to remind them to prepare and informed them of the possible effects of the severe tropical storm.
3. Scheduled PDRA tomorrow, Dec. 15, 2021 at 10:30 AM.
4. Preparation of disaster equipment.
5. Roving and monitoring of rivers and flood-prone areas.
6. Information dissemination re: possible effects of TS "RAI" once it enter PAR in all barangays especially coastal barangays and flood-prone areas
7. Standby duty at EOC.
8. With existing MOU (NFA).

MDRRMO Puerto Galera, Oriental Mindoro

1. Monitoring of barangays especially coastal barangays and flood-prone areas.
2. Town crier in all barangays.
3. MDRRMC Meeting was conducted yesterday, Dec. 13, 2021 at 9:00 AM.
4. Standby duty at EOC.
5. With stockpiled food items.
6. EOC remains activated with 24 hour monitoring duty
7. Regular updates given to all BDRRMC on the track of Typhoon Odette. Also, advised to activate their Operation Center for 24 hours monitoring duty.
8. Provide public advisory on the track of Typhoon Odette from time to time using PAGASA Tropical Cyclone Bulletin
9. Conducted monitoring of all river ways and waterways.
10. Coordinated with SAR Team (MPS, TPU, BFP, PCG, AFP, RMFB, and Maritime) to request for the repositioning of their manpower for any possible deployment.

MDRRMO San Teodoro, Oriental Mindoro

1. PDRA scheduled on December 15, 2021, 9:00 AM.
2. Information dissemination re: possible effects of TS "RAI" once it enter PAR in all barangays especially coastal barangays and flood-prone areas.
3. Roving and monitoring of rivers and waterways.
4. Standby duty at EOC.
5. With stockpiled food items.

MDRRMO Baco, Oriental Mindoro

1. Preparation of disaster equipment
2. Conducted MDRRMC meeting with barangay captains today (December 13, 2021 at 10:00 AM.
3. Stockpiling of food and non-food items for distribution to the affected population.
4. Roving and monitoring of rivers and flood-prone areas.
5. Information dissemination re: possible effects of TS "RAI" once it enter PAR in all barangays especially coastal barangays and flood-prone areas.
6. Standby duty at EOC.
7. With stockpiled food items.

MDRRMO Naujan, Oriental Mindoro

1. Information dissemination thru town crier re: possible effects of TS "RAI" once it enter PAR in all barangays especially coastal barangays and flood prone areas.
2. Alerted all barangay officials re: preparation for TS RAI.
3. Roving and monitoring of rivers and waterways.
4. Standby duty at EOC.
5. Wiith stockpiled food items.

MDRRMO Socorro, Oriental Mindoro

1. Conducted MDRRMC Meeting today, (December 14, 2021), 11:00 AM.
2. Roving and monitoring of rivers and flood-prone areas.
3. Standby duty at EOC.
4. With stockpiled food items.

MDRRMO Victoria, Oriental Mindoro

1. 24/7 monitoring of rivers and areas to be affected.
2. Stockpiling of food items at MDRRMO Warehouse for distribution to the affected population.
3. Standby duty at EOC with stockpiled food items.

MDRRMO Pola, Oriental Mindoro

1. Monitoring of rivers and waterways.
2. Standby duty at EOC.

MDRRMO Gloria, Oriental Mindoro

1. Scheduled PDRA on December 14, 2021 1:00 PM.
2. Monitoring of typhoon track.
3. Standby duty at EOC.
4. With stockpiled food items.

MDRRMO Bansud, Oriental Mindoro

1. Scheduled MDRRMC Meeting on December 14, 2021 2:00 pm to discuss preparedness measures for TS RAI.
2. Standby duty at EOC.

MDRRMO Bongabong, Oriental Mindoro

1. Scheduled MDRRMC Meeting on December 14, 2021 2:00 pm to discuss preparedness measures for TS RAI.
2. Delivered letter to coastal barangays re: sailing policy.
3. Standby duty at EOC and deployed team to monitor water level .
4. With existing MOU (NFA, Groceries and Fuel).

MDRRMO Roxas, Oriental Mindoro

1. Scheduled MDRRMC Meeting on December 15, 2021 10:00 AM to discuss preparedness measures for TS RAI.
2. Alerted barangay officials re: possible effects of TS RAI in their AOR.
3. Standby duty at EOC.
4. With stockpiled food items.
5. Issued Executive Order No. 028-2021 an Executive order declaring the suspension of work both in private and public offices.

MDRRMO Mansalay, Oriental Mindoro

1. Preparation of disaster equipment.
2. Monitoring of rivers and waterways.
3. Standby duty at EOC.

MDRRMO Bulalacao, Oriental Mindoro

1. Alerted barangay officials re: possible effects of TS RAI in their AOR.
2. Standby duty at EOC.
3. With stockpiled food items.

MDRRMO Boac, Marinduque

1. Maintain Red Alert Status.
2. Continuous monitoring with PAGASA Weather Updates.
3. Disseminate Weather Updates/Advisories to 61 barangays thru text brigade and social media.
4. Conducted PDRA Meeting, December 15, 2021.
5. Issued MDRRMC Memo No. 02 – 2021 re Reiteration of Red Alert Status and Activation of EOC ICOW STS RAI
6. Attended PDRRMC PDRA Core Group Meeting, December 15, 2021
7. Conducted MDRRMC PDRA Meeting, December 15, 2021
8. Bureau of Fire Protection conducted bandillo at Seaside, Ilaya at Población Barangays, 04:20 in the afternoon Boac Municipal Police Station conducted bandillo at Ilaya Barangays, 04:30 in the afternoon
9. Boac Municipal Police Station conducted bandillo at Ilaya Barangays, 04:30 in the afternoon
10. Boac Municipal Police Station conducted bandillo at Ilaya II Barangays, 11:30 in the morning
11. Bureau of Fire Protection conducted bandillo and water level monitoring at Boac River, Biglang Awa Bridge
12. MDRRMO conducted water level monitoring at Boac River, Biglang Awa Bridge, 02:20PM
13. Boac MPS conducted inspection and monitoring of water level at Biglang Awa Bridge, Kabilang Ilog Bridge and other flood prone areas in the municipality
14. Issuance of MDRRMC Advisory No. 01 – 2021, Issuance of No Sail Policy
15. Issuance of MDRRMC Advisory No. 02 – 2021, Issuance of Pre-Emptive Evacuation
16. Issuance of Patalastas “Bagyong Odette” (Warning Advisory) disseminated thru social media platform and thru bandillo

MDRRMO Buenavista, Marinduque

1. Maintain Red Alert Status.
2. Disseminated Weather Advisories to 15 BDRRMC via SMS and Social Media Platforms. And Advised to De clogged all spillways and Canals.
3. Hourly monitoring of Accumulated Rainfall via CBFEWS Digital Rain Gauges.
4. Weather Bulletins are broadcasted via FM Station-Radio Kamalindig.
5. Coordination with BDRRMC re: Preparedness Measures and Actions Taken.
6. Continuous monitoring of Weather Updates and posting in Social Media.
7. Conducted PDRA Meeting. December 15, 2021.
8. The Response Clusters are on stand-by.
9. Bandilyo and Monitoring of Rivers, Canals, and other prone areas.
10. Monitoring of Weather update thru MDRRM Office
11. Advice Barangay Kagawad to Monitor their household.
12. Disseminate Weather Updates/Advisories to 15 barangays thru text brigade and social media
13. Attended PDRRMC PDRA Core Group Meeting, December 15, 2021
14. Conducted MDRRMC PDRA Meeting, December 15, 2021
15. Issued MDRRMC Memo No. 6 s 2021 re Issuance of No Sail Policy
16. Advised Barangay to Conduct Bandilyo specially to Household in prone areas and conduct their PDRA Meeting.

17. Monitoring of Rivers and current situation of AOR.
18. Monitoring at Barangay AOR thru Social Media and Text Message.

MDRRMO Gasan, Marinduque

1. Maintain Red Alert status.
2. Continuous monitoring with PAGASA Weather Updates and COVID 19.
3. Disseminated Weather Updates to 25Barangay DRRMCs thru Social Media and Text Messaging.
4. Prepared all the necessary logistics.
5. Attended PDRRMC PDRA Core Group Meeting, December 15, 2021

MDRRMO Mogpog, Marinduque

1. Maintain Red Alert Status.
2. Continuous monitoring of Weather Updates (Severe Weather Bulletin).
3. Text blast with the Punong Barangays on the different weather updates from OCD.
4. Coordination with the Punong Barangays on the Preparedness Measures in their AOR's.
5. Attended PDRRMC PDRA Core Group Meeting, December 15, 2021
6. Issued MDRRMC Advisory No. 1 re TEXT BLAST FOR ALL THE BARANGAY CAPTAINS Re: Preparedness Measures and Conduct of PDRA
7. Issued MDRRMC Advisory No. 2 re MESSAGE FROM THE LOCAL CHIEF EXECUTIVE REGARDING THE "NO SAIL POLICY"
8. Issued MDRRMC Advisory No. 3 re MESSAGE FROM THE LOCAL CHIEF EXECUTIVE REGARDING THE ACTIVATION OF THE EMERGENCY OPERATION CENTER

MDRRMO Santa Cruz, Marinduque

1. Maintained Red Alert Status.
2. Continuous monitoring of Weather from PAGASA and Dissemination to All Barangays thru SMS/text blast and official social media accounts.
3. Conducted PDRA Meeting, December 13, 2021.
4. Bandilyo and Monitoring of Rivers, Canals, and other prone areas.
5. Monitoring of Weather update thru MDRRM Office.
6. Advise BDRRM Committee to Monitor their household.
7. Issued No Sail Policy to all type of sea vessels with reference MDRRMC Advisory No. 3-2021 dated December 16, 2021.
8. Conducted MDRRMC PDRA Meeting, December 13, 2021
9. Attended PDRRMC PDRA Core Group Meeting, December 15, 2021
10. Issued MDRRMC Memo No. 7 s2021 re Reiteration of Red Alert Status and Activation of EOC and Response Clusters
11. Issued MDRRMO Advisory No. 3 s2021 re Issuance of No Sail Policy
12. Issued MDRRMO Advisory No. 4 s2021 re Issuance of Pre-Emptive Evacuation
- 13.

MDRRMO Torrijos, Marinduque

1. Maintained Red Alert Status.
2. Continuous monitoring of Weather Updates from PAGASA.
3. Forwarded Weather advisories to 25 Barangays thru official GC of BDRRMC.
4. Continuous monitoring of barangay thru official GC of BDRRMCs.
5. Conducted PDRA Meeting, December 13, 2021.
6. Conducted MDRRMC PDRA Meeting, December 14, 2021
7. Attended PDRRMC PDRA Core Group Meeting, December 15, 2021
8. Issued MDRRMC Memo 04 s 2021 re: Reiteration of Red Alert Status at the Municipal DRRMC Emergency Operations Center for TYPHOON "ODETTE" and Activation of the MDRRMC EOC and Response Clusters
9. MDRRMC Advisory No. 1 – 2021 re: Issuance of No Sail Policy
10. MDRRMC Advisory No. 2 – 2021 re: Issuance of Pre-Emptive and Forced Evacuation
11. Some BDRRMCs already conducted information dissemination through "Bandilyo" in their respective area of responsibility;

12. All Barangays already conducted Pre-Disaster Risk Assessment on December 14-15, 2021
13. Inventory of Resources and repositioning of food and non-food items;
14. Monitoring of flood control and river dikes to ensure the safety and preventive measures for the flood prone barangays;
15. Reiterated Red Alert Status of the MDRRMC Emergency Operation Center at 1:00 o'clock in the afternoon through MDRRMC Memorandum No. 04 s. 2021;
16. MDRRMC Memorandum, No Sail, Pre-Emptive and Forced Evacuation Advisories were distributed and properly received in the barangays;
17. MDRRMO Personnel conducted Information Education regarding Typhoon "Odette" through "Bandilyo" System in the 25 barangays of Torrijos along with the monitoring of rivers;
18. Monitoring of Barangay BDRRMC Emergency Operation Centers with 4 Barangay EOC already activated as of 3:40 pm.
19. MDRRMO Personnel assisted Barangay Malibago in the pre-emptive evacuation of families along landslide prone area in sitio Sinambahan
20. Monitoring of Coastal area in barangay Poblacion

CDRRMO Puerto Princesa City

1. Issued Memoerandum re: Activation of BDRRMC's and CDRRMC Response Units Emergency Operations Center for Severe Tropical Storms Odette (RAI).

MDRRMC STA. CRUZ, OCCIDENTAL MINDORO

1. 24/7 na pagpapagana ng EOC – "Blue Alert status" simula ika-14 ng Disyembre 2021 ganap na ika-5:00 ng hapon
2. Pagpaptupad ng Emergency Preparedness & Response (ERP) Protocols sa gitna ng pandemya.
3. Nagpatawag ng agarang pagpupulong ng Konseho para sa kahandaang gagawain
4. Inaatasan rin ang mga Barangay na:
 - a. Magsagawa ng pagpupulong ng Komite, pagsasagawa ng PDRA (may mga pormularyong ipamimigay ang LDRRM upang sagutan at iba pang gabaya)
 - b. Magsagawa ng pagbabandilyo ukol sa paparating ng bagyo
 - c. Laging makipag-ugnay sa munisipyo ukol sa mga kailangan o dapat matugunan na mga makikitang suliranin
5. Inatasan ang Tanggapan ng LDRRM na magsagawa ng mga sumusunod:
 - a. Imbentaryo ng mga kagamitan at mga pasilidad.
 - b. Pagsasagawa ng PDRA (Barangay at LGU)
 - c. Pakikipag-ugnay sa lahat ng Tanggapan at Ahensya ng Pamahalaan ukol sa posibleng kakailanganung tulong sa gawaing pagtugon.
 - d. Pakikipag-ugnay sa mga Barangay at pagpapa-abot ng mga impormasyon, direktiba, at iba pa
6. Pagbabawal ng paglalayag o paglaot s=ng mga mangingisda " NO SAIL POLICY " simula sa ika-15 ng Disyembre 2021 hanggang hindi pa ligtas ng maglayag o maglaot.

MDRRMC SAN JOSE, OCCIDENTAL MINDORO

1. Activation of BDRRMC Operation Centers 24/7, Response Clusters to ensure close monitoring and reporting of the local situation and the provision of appropriate and immediate response to any incident/emergency within your respective Area of Responsibility (AOR)
2. Strict monitoring of weather updates and actual situation within respective AOR;
3. Implemented pre-emptive/force evacuation to critical areas(Flood Prone, Coastal, Landslide Prone)
4. Implement respective BDRRMC Plan (DILG Oplan Listo)
5. Keep communication lines open and available
6. Observance of stringent measures and health protocols during the conduct of all operational activities including but not limited to rescue operation
7. Ensured the safety of the public including that of your respective BDRRMC and BERT
8. Immediately report to MDRRMO all untoward incidents, action to be taken, and all other relevant information in relation to Typhoon "ODETTE".

9. MDRRM Operation Center (MDRRMOC)
10. Activation of MDRRMC Emergency Operation Center
11. Continuous monitoring and ensure dissemination of Weather Advisories, and General Flood Advisories to all concerned MDRRMCs/BDRRMCs and partner agencies through SMS, official social media accounts FB: MDRRM – OpCen, FB: LGU San Jose, Occidental Mindoro “Bayan ng Makapangyarihang Mamamayan”, FB: Prteam San Jose, and local radio programs for further dissemination to the public
12. Instructed MSWDO to prepare food packs, non-food items, including facemask ready for distribution to the affected areas
13. Directed MDRRMO/C members to be present during alert status and must be ready on-call anytime
14. Ensured for the preparation of Response vehicle and equipment ready for possible deployment
15. Ensured clear line of communication with PDRRMO/MDRRMOs/BDRRMCs and all IMT members for updates and coordination

MDRRMC LOOC, OCCIDENTAL MINDORO

1. Convened the MDRRMC and open the OpCen
2. Advised all Emergency Response Team (Municipal & Barangay) to be on standby and on-call
3. Suspended all sea travels and fishing activities (no-sail-policy) due to Gale Warning
4. Advised BDRRMC's to be prepared for activation and report to MDRRMC OpCen.
5. Prepared all Evacuation Centers in case of evacuation.

MDRRMC CORON, PALAWAN

1. Issued Memorandum no. 2021-29 s. 2021 re Work Suspension in both public and private offices 17 December 2021.
2. Issued Memorandum no. 2021-28 s. 2021 re Suspension of Classes in both public and private offices 17 December 2021.

MDRRMO Magsaysay, Occidental Mindoro

1. The Emergency Operation Center (EOC) of MDRRMO will be raised to BLUE ALERT status to provide timely, accurate and appropriated coordination.
2. All Barangay Disaster Risk Reduction and Management Committee are mandated to activate their respective EOC's to cater the needs of their constituents and to disseminate the latest weather advisories provided by the PAGASA. Likewise, all barangays are advised to start cleaning and clearing drainages, canals and all waterways, pruning of excessive leaves and branches of huge trees to avoid further untoward incidents. (PLEASE REMIND OUR CONSTITUENTS TO REVIEW OUR FAMILY DISASTER PREPAREDNESS PLAN).
3. Municipal Engineering Office, Municipal Social Welfare and Development Office, Municipal Planning and Development Office, Municipal Environment and Natural Resources Office, Municipal Agriculture Office engaged in disaster and emergency response are mandated to provide standby quick response team in coordination with the Municipal Disaster Risk Reduction and Management Office.
4. Magsaysay Police Station and Magsaysay Fire Station are advised to standby to provide efficient and effective emergency response.
5. Municipal Social Welfare and Development Office must standby and on alert status to provide effective evacuation and camp management and efficient distribution of food and non-food items.
6. Municipal Health Office will be on alert status with complete provision of necessary resources, essential medicine, PPE's an appropriate number of personnel, communication, and transportation services.
7. All coastal barangays are advised to implement a NO SAIL POLICY for all fishing vessels and other small sea vessels/crafts.
8. All said preparation shall be made in accordance with the full observation of health protocols of this municipality like wearing of face mask, physical distancing and avoid unnecessary body contacts to reduce risk of virus transmission.
9. Issued Memorandum No. 04-2021 re Suspension of Work in Public and Private Offices effective 17 December 2021
10. Pre-Disaster Risk Assessment conducted on December 14, 2021 in preparation for, and assessment of, the possible impact of the then STS “ODETTE”
11. The MDRRMO Operation Center has been activated to MDRRMO EMERGENCY OPERATION CENTER under RED ALERT STATUS
12. Activation/Coordination with Incident Management Team and other Response Cluster conducted

13. Continuous Weather Monitoring and Weather Information Dissemination is currently implemented
14. Issuance of various memorandums, advisories and IEC dissemination is continuously distributed and posted to MDRRMO Official Facebook Account
15. MDRRMC Advisories has been issued requiring the operation of Early Warning System – Siren Wailing installed in each barangay
16. Response Cluster is now on stand-by and ready for deployment.
17. Canceled all classes for public and private kindergarten regardless of learning delivery modality, in all schools within the vicinity of Magsaysay, Occidental Mindoro.
18. The Public, the Magsaysayens are advised to avoid unnecessary movement/travel , outdoor activities or venturing into the sea. The public is also advised to take necessary precautionary and counter measures for possible heavy rains and strong winds brought by Typhoon “ODETTE”. Further, the Magsaysayens living in HAZARD PRONE AREAS such as areas prone to flooding, landslide and storm surges are advised to coordinate with their BDRRMCs and take pre-emptive evacuation.
19. The MDRRMO, PNP, BFP, BDRRMCs and DepEd- Magsaysay District to be responsible in the monitoring and control of the above to attain Zero Casualty.
20. All are advised to observe minimum health protocol, (e.g warning of face mask, social distancing and/or frequent use of hand sanitizer/alcohol).
21. Pre-Disaster Risk Assessment conducted on December 14, 2021 in preparation for, and assessment of, the possible impact of the then STS “ODETTE”.
22. The MDRRMO Operation Center has been activated to MDRRMO EMERGENCY OPERATION CENTER under RED ALERT STATUS.
23. Activation/Coordination with Incident Management Team and other Response Cluster conducted continuous Weather Monitoring and Weather Information Dissemination is implemented
24. Issuance of various memorandums, advisories and IEC dissemination is continuously distributed and posted to MDRRMO Official Facebook Account.

MDRRMO Mamburao, Occidental Mindoro

1. Conducted Pre-Disaster Risk Assessment (PDRA) (December 13, 2021)
2. Raising of MDRRM Emergency Operation Center to: Blue Alert Status.
3. Conducted inventory of search, rescue, and communication equipment.
4. Conducted inventory of food and non-food items
5. Conducted coordination to BDRRMC's regarding the weather condition and recommending appropriate preparedness measures.
6. Disseminated public warnings and weather advisory through social media posting and town crier "Bandilyo" to identified high risk areas.
7. Issuance of No sail policy (December 15, 2021)
8. Conducted assessment on the functionality and readiness of the evacuation center.
9. IMT and Response cluster activated.
10. Conducted continuous monitoring of flood and landslide prone areas.
11. No sail policy is still in effect.
12. Evacuation Center activated for possible evacuees
13. Camp Coordination and Camp Management Team (MSWDO) activated.
14. Assets on standby at EOC:
 - o Two (2) Multi-purpose Vehicle (Isuzu Travis and Mitsubishi L300)
 - o Two (2) Mini-Dump truck
 - o One (1) Nissan Navarra Pick-up
 - o One (2) Type-1 Nissan Ambulance
 - o Two (2) Motorized Recue Boat
 - o One (1) Fire truck
 - o One (1) 6x6 Truck

MDRRMO Sablayan, Occidental Mindoro

1. Conducted PDRA with the Council
2. Prepositioned supplies, equipment and stockpile of fuel and assessed evacuation centers.
3. Activate EOC Main, North and South for 24/7 Operation.
4. Activate Barangay Operation Centers for 24/7 Operation.
5. Activation of No Sail Policy upon the Gale warning advisory from PAGASA.
6. Provided all advisories to all BDRRMCs, conduct a close monitoring to critical areas in the Municipality and

placed response assets on standby.

7. Disseminate Public warnings/Advisories, Memorandum thru Social Media and other forms of communications.

8. Issued advisory re Suspension of Classes and Work in all levels and Sectors dated 17 December 2021.

MDRRMO San Agustin, Romblon

1. Early Warning, Early Action to every Barangay.
2. Evacuation must be done earlier to ensure that all Public Health and Infection Control Measures are in place.
3. LGU need to get support from private companies to allow them to use private facilities for Evacuation.
4. LGU must need more Volunteers for Covid-19 Response.

MDRRMO Pinamalayan, Oriental Mindoro

1. All MDRRMO personnel are standby and ready for deployment, all rescue vehicles were in good condition.
2. Ready and available the 27,000 food packs, and all MSWD staff are on standby mode.
3. All necessary medicines and first aid kit are available and all MHO staff were divided into 3 groups and ready for deployment.
4. Dump trucks and other heavy equipment and vehicles are in good condition and ready for deployment.
5. All PNP personnel are ready and available for deployment.
6. BFP personnel in the Municipality are ready and available for deployment.

Region 5

PDRRMC MASBATE

17 December 2021

- Continuous monitoring of weather updates from DOST-PAGASA
- Coordination with C/MDRRMOs, PDRRMC member agencies and other stakeholders
- Cascading TY ODETTE advisories to the general public
- Re-iteration of No Sea Travel Policy issued by Philippine Coast Guard
- Re-iteration of Land Travel Suspension from LTO
- Red Alert - 24/7 Operations Center and activation of EOC
- Collating of Situational Reports (SITREP) from C/MDRRMOs

15 December 2021

- Attended Regional PDRA meeting re TC Odette last 13 December 2021
- Continuous monitoring of weather updates from DOST-PAGASA
- Coordination with C/MDRRMOs, PDRRMC member agencies and other stakeholders
- Cascading TY ODETTE advisories to the general public
- Re-iteration of No Sea Travel Policy issued by Philippine Coast Guard
- Re-iteration of Land Travel Suspension from LTO
- Red Alert - 24/7 Operations Center and activation of EOC
- Collating of Situational Reports (SITREP) from C/MDRRMOs
- Continuous reminder for observing the public minimum health standards
- PDRA Conducted and also attended the Regional PDRA last December 13, 2021
- All PDRRMC Members have already prepared necessary resources needed for immediate response

BFAR 5

20 December 2021

- Submitted damage report on fisheries
- Mobilized personnel to conduct assessment
- Continuous monitoring

OCD5

20 December 2021

- Continuous coordination with RDRRMC Member Agencies, PDRRMOs and LDRRMOs on the effects of the weather disturbance;
- Conducted virtual meeting for the queuing of land vehicles going to Matnog Port and relief efforts for affected population of TY "Odette"

19 December 2021

- Participated the NDRRMC Virtual Emergency Operations Center regarding TY "Odette";
- Continuous coordination with RDRRMC Member Agencies, PDRRMOs and LDRRMOs on the effects of the weather disturbance;

18 December 2021

- Participated the NDRRMC Virtual Emergency Operations Center regarding TY "Odette";
- Continuous coordination with RDRRMC Member Agencies, PDRRMOs and LDRRMOs on the effects of the weather disturbance;

17 December 2021

- Participated the NDRRMC Virtual Emergency Operations Center regarding TY "Odette"

16 December 2021

- Continuous coordination with response agencies and PDRRMOs
- Continuous updating with the members of the media and the general public.
- Participated the NDRRMC Virtual Emergency Operations Center regarding TY "Odette"

15 December 2021

- Bicol RDRRMC Operations Center is on RED Alert status for TD Jolina effective 8:00AM, 14 December 2021;
- Conducted Emergency Updates Meeting together with RDRRMC and PDRRMOs on 13 December 2021 via VTC.
- Issued letter to LTO and NDRMC requesting for temporary suspension of land travel of vehicles bound for Visayas and Mindanao as of 13 December 2021;
- Disseminated information, weather advisories and other relevant advisories regarding "TC Odette".
- Mobilities are on standby in case of deployment;
- Radio communications and SATELLITE PHONE on standby.

JTFB 9TH ID, PA

15 December 2021

- As of 130900 December 2021, C, DOC attended RDRRMC meeting presided by Chairperson RDRRMC ICOW preparation for possible effect of TD "ODETTE" in the AOR. Activity ended at about 1100H same day.
- On or about 140830 December 2021, Hqs Cmdt and S3 NCO, of 903Bde attended the Sorsogon Provincial Risk Reduction and Management Council Meeting thru VTC at H903Bde, Brgy San Rafael, Castilla, Sorsogon ICOW TD "ODETTE". Activity ended at about 1000H same day
- OOA 140900 December 2021, this Hqs conducted coordinating conference ICOW TD "ODETTE" presided by Cmdr, 9ID which was attended by CS and Triad Staff. Activity ended at about 1100H same day,
- OOA 141200 December 2021, this Hqs activated TF SAGIP ICOW TD "ODETTE".
- All DRUs and mobility assets are on standby alert for possible deployment.
- Close monitoring and coordination with RDRRMC and PDRRMC re updates on TD "ODETTE".

BFP 5

15 December 2021

- Coordination with DILG and PDRRMCs and LDRRMCs in the conduct of local PDRA and undertake preparedness measures and response protocols;
- Intensify conduct of OPLAN PAGHALASA in line with COVID-19 situation;
- Continuous monitoring of PAGASA weather advisories and bulletins;
- Conduct close coordination with the local DRRMO and other agencies for possible effects and/or hazards brought about the weather disturbances;
- Ensure availability of BFP Assets and PPE at all times;
- Vigilant monitoring within AOR for possible rise of waters prone to flooding especially on areas proximal to river channel and flood plains
- Monitor houses along esteros and riverbank for possible erosion, debris flow and flooding;
- Conduct vigilant monitoring of landslide prone areas including moderately sloping ground with creeks/gullies;

- Strict observance of precautionary measures in responding to SSR, Medical Response and Mass Evacuation;
- Coordinate with other agencies for the assessment of safety of evacuation centers and other established COVID-19 isolation, quarantine and treatment facilities from hazards; and
- Ensure health safety of all responders at all times.

DA 5

20 December 2021

- Submitted initial damage report on fisheries
- Assessment/validation of agricultural damages
- coordination with MLGUs
- Repositioning of seeds and other inputs for possible rehabilitation activities
- Manpower for clearing activities in the Regional Command Center/Regional Field Office and Research Outreach Stations
- Outlook and Advisories released to various media

15 December 2021

- Activation of DA-RFO5 Regional Command and Action Center.
- On-going distribution and prepositioning of seeds for rice, corn drugs and biologics for livestock and poultry needs are ready and available at DA RFO 5 Research Outreach Stations

DOH CHD Bicol

15 December 2021

- Code White Alert declaration
- OpCen on 24/7 status
- Attended RDRRMC PDRA thru Zoom Meeting
- Monitor weather system thru DOST PAG-ASA website/Facebook Page
- Coordination with PDO's, DOH Hospitals and DRRM-H Managers for inventory of logistics and action taken in their respective Area of Responsibility (AOR).
- Medical teams on standby
- Released advisories on Typhoons thru DOH-BCHD Facebook page
- Inventory of logistics at Supply Section and Warehouse
- Preposition of drugs and medicines to PDO's worth Php 350,000.00
- Submit reports to HEMB, OCD 5 and other partner agencies

Buffer Stock at DOH BCHD Supply and Warehouse:

- Drugs and medicines – 841,339.46
- Hygiene kits – 4,518,566.56
- Collapsible water containers – 161,309.60
- Slim water container –559,070.00

PNP-PRO5

15 December 2021

- Attended the Pre-Disaster Risk Assessment (PDRA), spearheaded by Director Claudio L Yucot, RDRRMC, Chairman OCD5 on December 13, 2021 2:00 PM at Handyong Hall OCD5 Camp BGen Simeon Ola Legazpi City;
- Activation of Regional Disaster Incident Management Task Group (RDIMTG);
- Directed lower units to activate their Emergency Operations Center (EOC) and SAR Team in preparation of Tropical Storm "Odette";
- Send Memorandum re Suspension of land and Sea Travel to lower units and assist for the implementation of advisory;
- Tactical Operations Center (TOC) was activated for a 24- hour close monitoring of the situation and to provide technical assistance and other public safety service to Local Disaster Coordinating Council;
- Conduct safety reminders for security measures thru patrolling, monitoring of flood prone areas and posting on social media re Tropical Storm "Odette";
- Activation of Regional Standby Support Force (RSSF) on December 14, 2021

COAST GUARD DISTRICT BICOL

15 December 2021

- Implementation of the NO SAIL POLICY
- On-going patrol and manning of control points and patrols
- SRR Teams are on standby at the CGD Bicol Headquarters;
- Personnel, equipment and mobility are on standby for possible deployment
- Disseminated weather updates to all sub-stations;
- Continuous monitoring of situation of sea ports of Bicol Region

LTO 5

15 December 2021

- Issued Memorandum No. 2021-FPR-07 – Public Advisory-Tropical Cyclone Odette
- Implement temporary suspension of land travel of vehicles bound for Visayas and Mindanao starting 6PM of December 13, 2021
- Implement temporary suspension of land travel of vehicles bound for Catanduanes and Masbate starting 9AM of December 14, 2021

PDRRMC ALBAY

15 December 2021

- Attended Regional PDRA meeting re TC Odette last 13 December 2021
- Continuous coordination with the local DRRMCs
- Issued advisories to the public on preparedness activities
- Continuous monitoring and updates of the weather disturbance.
- Dissemination of weather advisories and other relevant advisories to the public via SMS, Tri-Media and Social Media Platforms;
- Continuous monitoring of weather forecast and rainfall advisory issued by PAGASA.

PDRRMC MASBATE

15 December 2021

- Attended Regional PDRA meeting re TC Odette last 13 December 2021
- Continuous monitoring of weather updates from DOST-PAGASA
- Coordination with C/MDRRMOs, PDRRMC member agencies and other stakeholders
- Cascading TY ODETTE advisories to the general public
- Re-iteration of No Sea Travel Policy issued by Philippine Coast Guard
- Re-iteration of Land Travel Suspension from LTO
- Red Alert - 24/7 Operations Center and activation of EOC
- Collating of Situational Reports (SITREP) from C/MDRRMOs
- Continuous reminder for observing the public minimum health standards
- PDRA Conducted and also attended the Regional PDRA last December 13, 2021
- All PDRRMC Members have already prepared necessary resources needed for immediate response

CDRRMC NAGA

15 December 2021

- Attended Regional PDRA meeting re TC Odette last 13 December 2021
- Standby of Search and Rescue Personnel
- Equipment Inventory
- Timely monitoring of weather situation

DICT 5

14 December 2021

- Activated Virtual EOC
- Attended virtual meetings in preparation for the LPA Outside PAR

15 December 2021

- Conducted virtual Emergency Operation Center (EOC) and monitoring/ reporting of DICT Provincial Offices
- Monitored readily deployable emergency telecommunications equipment in support to ICT requirements for each municipality
- Lending of LTE Router (with sim card) to Romblon PDRRMO to support their operations needing internet connectivity
- Temporary removal of the installed LHG kit in DICT Masbate as precautionary measure for TD Odette

16 December 2021

- Lent LTE Router with sim card to San Andres MDRRMO to support their internet connections

Region 6

DOH CHD WV

A. Operations

Activation of DOH WV CHD Incident Command System

- 1) 24/7 of DOH WV CHD Operations Center (OPCEN) and One Hospital Command Center (OHCC)
- 2) Issuance of Code White Alert Memorandum to 6 PHOs, 2 HUCs, DOH Hospitals
- 3) Issuance of Memorandum to all Provincial DOH Offices wherein they are directed to:
 - a) Submit an updated inventory of prepositioned logistics
 - b) Mobilize Human Resources for Health (HRH) under the PDOHOs to assist in the pre and disaster assessment including health facilities
 - c) Direct HRH assigned as vaccinator to assist in the post disaster LGU areas
 - d) Assist LGU in the activation of Surveillance for Post Extreme Emergencies and Disasters (SPEED) reporting
 - e) Submit daily situational report

B. Logistics

Total of 1,706,582.92 logistics (Drugs and Medicines, Hygiene Kits, Collapsible Drinking Water Container, Breastfeeding Kits, MUAC Tape) prepositioned to 6 provinces and 2 HUCs

- Distribution of Hygiene kits in Iloilo City
- Hygiene Kits and Collapsible Container 100 each ready for shipping to Negros Occidental.
- Send out additional 50 Collapsible water container to Negros Occidental c/o PDOHO Negros Occidental.
- Requested logistics (Drugs & Medicine; Hygiene kits and Collapsible water container) from HEMB.

C. Health Emergency Response Team

CHD Quad cluster team Point persons (HEMS, WASH, NIE, MISP-SRH, MHPSS, RESU) on standby

D. Coordination and Networking

Participated in the Virtual Emergency Operation Center for monitoring and emergency meeting lead by OCD 6

E. Monitoring

- 1) Continuous monitoring for any untoward incident esp. those areas with tropical cyclone wind signal
- 2) Coordinated with PDOHOs and PHO.
- 3) Monitored the status of evacuation center in Iloilo City ; provided with Collapsible Water Drinking Container and Hygiene Kits
- 4) Participation to Rapid Damage and Needs Assessment to Antique and Negros Occidental led by Office of the Civil Defense.

RDRRMC VI

OCD

- Provision of Fuel to 6FSSU Trucks for the delivery of F/NFIs
- Transported of 1,500 sacks of rice from NFA Warehouse to DSWD Warehouse
- Issued RDRRMC Memorandum No. 114 and 115, series 2021 re Conduct of RDANA to severely affected areas in Province Antique on December 18, 2021 and Province of Negros Occidental on December 18-20, 2021

- Provision of fuel to concerned agencies for delivery of food packs and other supplies
- Continuous dissemination of weather updates to AOR
- 2 units chainsaw were deployed to PCG for clearing operations in the city
- Attended DSWD Virtual Response Cluster Meeting on December 16-17, 2021
- Activated Regional Virtual EOC for monitoring of AOR
- Prepositioned of 16 Chainsaw and 30 Shelter Repair Kits at RDRRMC-EOC
- Issued Memorandum No. 111, s. 2021 re Preparedness Measures for Potential Tropical Cyclone (TC)
- Issued Memorandum No. 112, s. 2021 re Emergency Preparedness and Response Protocols ICOW Tropical Depression Outside PAR (Odette)
- Conducted PDRA Analyst Group and Core Group Meeting on December 13, 2021, 10:00 AM
- Issued RDRRMC Memorandum No. 113, series 2021 re Activation of RDRRMC VI Response Cluster due to TY Odette
- On Standby Personnel of GLOC International Radio Communicators for the Augmentation of Radio Communications
- Continuous monitoring of AOR

CGDWV

- Transported 50 shelter kits and 100 family packs to Negros Occidental
- Coordinated to waive RoRo fees during transport of 1,000 FFPs to Guimaras Island
- Conduct of aerial reconnaissance / survey and assessment over Kabankalan City together with PDRRMO Negros Occidental
- On going monitoring of stranded passengers, cargoes, vessels
- On full alert status. All available deployable response group (DRG) and floating assets on standby
- All CGDWV stations/sub-stations that will be affected shall advise shipping lines to direct their ships to take shelter and to coordinate with the fishing industry/local fisherman group/association to advise their members not to go out at sea and recall their members/fishermen who are still out at the sea and should not risk their lives and strictly follow the safety guidelines during inclement weather.
- Refueling of floating assets and ensure maximum readiness for any possible search and rescue operations,
- Enforce NO SAIL Policy for all types of vessels in affected areas and advise to strictly implement guidelines on the movement of vessels during heavy weather and to respond on emergency situations.
- Issue Typhoon and Maritime Safety Advisories to the PCG Facebook page and other social media account to alert the public.

DILG

- On standby for the activation of 24/7 Emergency Operations Center (EOC) and Disaster Monitoring and Reporting System (DORMS)
- Disseminated related issuances from Central Office to POs/HUCs via email /group chats of Focal Persons
- Disseminated to POs/HUCs the MGB List of LGUs Prone to the 24, 48, 72 hours rain-induced Debris Flow, Landslide and Flood
- Disseminated the latest RDRRMC / OCD issuances / advisories to LGUs thru the DILG POs / HUCs
- Constant monitoring of latest weather advisories and updates

DOH

- Provision of 100 hygiene kits and 100 collapsible containers to affected families in Kabankalan City, Negros Occidental
- 24/7 monitoring of DOH WV CHD Operations Center and One Hospital Command Center (OHCC).
- Dissemination of Regional Weather Forecast.
- CHD HEMS Quad Cluster team in place and ready for deployment.
- Continuous monitoring of the event.
- Prepositioned assorted medicines and medical supplies for the 6 Provinces and 2 HUCs.
- Attendance to Pre-Disaster Risk Assessment Meeting via Zoom with the members of RDRRMC
- Ongoing paid Radio Plugging and TV Advertisements including typhoon/earthquake/tsunami and other diseases
- Posting of Key Messages for Rainy Season

DSWD

- Prepositioned 2,700 FFPs in Aklan State University-Banga Campus, 3,400 FFPs in Bago City, Negros Occidental and 1,700 FFPs in Dumarao, Capiz;
- RDANA Team is composed of 40 trained QRTs and is ready to be deployed if needed. 30 QRT members in-charge for reports also undergone training on DROMIC Reporting Guidelines and Protocols.
- The office facilitated the establishment of an operational/functional QRT per province and per LGU,

spearheading the report submission and monitoring of their respected areas.

- Field Office VI continuously conducts TA provision to LGUs and SWAD Offices in DROMIC Reporting.
- The office also provided trainings on DROMIC reporting and Camp Coordination and Camp Management to LGUs and BLGUs.
- DSWD issued a total of 150 vests, 50 GO bags, 50 survival bags, and 50 sleeping kits to QRT members in the region and field staff.
- Php 18,541.42 Quick Response Fund is ready for augmentation if needed.
- 19,444 family food packs (FFPs) and 20,360 non-food items (NFIs) on stand-by at Regional Warehouses.
- 11 vehicles are ready for utilization in case of Response activation

Philippine ARMY

- On standby 6 units truck from 6FSSU ASCOM, PA ready for deployment
- Provided transportation/delivery of Rice from NFA to DSWD Warehouse
- Transported of 1,500 FFPs from DSWD Warehouse to Banate LGU

DPWH VI

- Conducted clearing operations to obstructed roads due to fallen tree
- All personnel are on standby for any occurrence of calamity.
- no reported damages

DSWD FO VI

December 16, 2021

- Delivered additional raw materials to the Regional Warehouse

December 15, 2021 - 4:00pm

- The field office through the DRMD lead a Response Cluster meeting with the member agencies as per recommendation by the NDRRMC
- Received request for FFPs from Philippine Coast Guard in preparation for maritime incidents in relation to typhoon Odette. Request was forwarded to Response Unit for assessment.
- Prepared list of DSWD staff trained on Risk Assessment and Needs Analysis (RDNA)
- Ongoing monitoring and consultation meeting with LGUs in Capiz and northern Iloilo to ensure capacitation in disaster monitoring and reporting and readiness of camps
- QRT and logistics (vehicle) are on standby and ready for deployment.
- RDANA team is composed of 40 trained QRTs and is ready to be deployed if needed. 30 QRT members in-charge for reports also undergone training on DROMIC Reporting Guidelines and Protocols.
- The office facilitated the establishment of an operational/functional QRT per province and per LGU, spearheading the report submission and monitoring of their respected areas.
- Field Office VI continuously conducts TA provision to LGUs and SWAD Offices in DROMIC Reporting.
- The office also provided trainings on DROMIC reporting and Camp Coordination and Camp Management to LGUs and BLGUs.
- DSWD issued a total of 150 vests, 50 GO bags, 50 survival bags, and 50 sleeping kits to QRT members in the region and field staff.
- Prepositioned 22,272 FFPs at the Regional Warehouse and 13,095 FFPs in local/LGU warehouses
- A total of 20,360 stocks equivalent to P14,706,749.20 Non-Food Items were prepositioned and P18,541.42 Quick Response Fund ready for augmentation
- 11 vehicles are on standby located in DSWD VI Iloilo
- Ongoing monitoring and consultation meeting with LGUs in Capiz and Northern Iloilo to ensure capacitating in disaster monitoring and reporting and readiness camps

PDRRMC Aklan

PDRRMO

- Assisted evacuees in the ABL Complex Evacuation Center
- Issued a latest Tropical Cyclone Advisory/bulletins to All 17 MLGUs, MDRRMOs for elevated alert status.
- EOC Operational 24/7, Standby personnel in EOC on duty for 24 hours
- Monitoring of preparedness measures of MDRRMOs
- Monitoring on water level status.
- Code Red Alert Status as of December 15, 2021

PSWDO

- Prepared evacuation center (ABL Complex)
- Prepositioned of Goods and Hygiene Kits for relief operation
- Standby personnel in EOC on duty for 24 hours

PRC Aklan Chapter

- Distributed hot meals to evacuees in ABL Complex
- Standby team on duty for 24 hours.

BFP

- Standby personnel in EOC on duty for 24 hours

Philippine Army

- On standby personnel of 601st CDC Army Reserved Command
- Standby personnel in EOC on duty for 24 hours
- Issued Alert level on all detachment within Panay

Aklan Provincial Police Office

- Activated SAR Team
- Standby personnel in EOC on duty for 24 hours

MDRRMC Altavas, Aklan

- Monitoring the latest updates of TY "ODETTE" and dissemination the information to all barangays
- 24/7 Operational EOC and duty on standby
- Alert Status was raised to RED
- Distributed food packs to evacuees
- In closed coordination with MDRRMC Members (PNP, BFP)

MDRRMO Balete

1. Monitor the latest updates of weather system affecting the municipality and disseminate the information to all Barangays;
2. EOC Operational 24/7
3. Monitored any hazard prone areas in the AOR;
4. One Team on standby;
5. Constant coordination with all Brgy Captains, BRRMC, PNP and BFP.
6. Respond on any incidents/emergencies.

MDRRMC Ibajay, Aklan

MDRRMO

- Monitoring and dissemination of weather updates to AOR
- Personnel and response equipment on standby
- Prepositioned relief food items
- In close coordination with PNP, BFP and other agencies

MDRRMC Kalibo, Aklan

MDRRMO

- Monitoring of updates of Tropical Cyclone "ODETTE" and dissemination the information to all barangays
- Conducted PDRA on December 13, 2021
- Monitoring the preparedness of the barangays as well as water levels in different rivers and its tributaries
- Prepositioned of food and non-food items
- Onstandby response cluster members

MDRRMC Lezo, Aklan

MDRRMO

- Monitoring data on evacuees
- Monitoring and dissemination of weather updates
- Response team on standby
- Prepared evacuation center for possible evacuation
- Inventory of equipment
- Continuous monitoring of AOR

MDRRMC Madalag, Aklan

- Continuous monitoring of weather updates and water level on Guadalupe and Timbalan Bridge
- Operations Center, personnel and rescue equipment on standby

MDRRMC Malay, Aklan

MDRRMO

- On monitoring of preparedness measures
- In close coordination with the BDRRMCs, MDRRM council and its IMT
- Dissemination of weather bulletins and related advisories thru MDRRMC social media account and issued the same to the MDRRMC Vice Chairperson and 17 BDRRMCs.
- Continuous weather monitoring
- Propositioned logistical needs and manpower
- Distributed weather advisory No. 1 and 2 to the Barangays and MDRRMC members
- In close coordination with MPS Malay re: Deployment of personnel
- Distributed communication letter re: PDRA meeting to MDRRMC response cluster members
- Facilitated and attended the Pre-Disaster Risk Assessment meeting at Malay EOC on December 14, 2021
- Coordinated with three barangays in Boracay re: submission of inventory of all their available assets for possible deployment
- Coordinated with GSO for heavy equipment and other private entities prepositioning
- Conducted information dissemination through Text blast re: upcoming typhoon
- Prepared deployment plan including other concerned agencies
- Identified hazard prone barangays in the municipality
- Distributed MDRRMC Memorandum Order re: Activation of EOC to MDRRMC Response Cluster members
- Conducted meeting for MDRRMO personnel in preparation for the typhoon
- Conducted clearing operations to mitigate the impact of the typhoon
- Prepositioned gasoline for STS operations
- Provided handheld radios to Brgy. Napaan, Nabaoy and Kabulihan
- Conducted PDRA and Pre-Operational Briefing at the EOC
- Issued MDRRMC Memo NO. 2021-11 Raising to Red Alert Status due to STS Odette on December 14, 2021

2. PHILIPPINE NATIONAL POLICE

- On standby and on heightened alert status
- In close coordination with MIMT
- In close coordination with MDRRMO re: deployment of personnel for typhoon operation
- Activated search and rescue team for typhoon Odette operation
- Assigned personnel to be deployed in all assigned staging areas and evacuation centers
- Deployed personnel to assist the clearing operations of the MDRRMO

3. PHILIPPINE COAST GUARD

- On heightened alert Status.
- Continuous monitoring of vessels and coastal areas
- Distributed flyers regarding the upcoming typhoon and gale advisories
- Issued and disseminated Sea Travel Advisory #1 re: Typhoon Odette

4. PNP MARITIME (Aklan Maritime Police Station) On heightened alert status.

- On standby and on heightened alert status
- In close coordination with MIMT
- Attended PDRA meeting at Malay EOC on December 14, 2021

5. MUNICIPAL SOCIAL WELFARE DEVELOPMENT OFFICE

- Prepositioned of hot meals

- Submitted updated Evacuation Camp Management
- Identified 19 evacuation centers with camp managers within the municipality
- Assigned personnel to be deployed at the EOC once activated
- Pre-positioned family food packs for displaced families/individuals and hot meals/drink for evacuees

6. BUREAU OF FIRE PROTECTION

- Attended PDRA meeting at Malay EOC on December 14, 2021

7. MUNICIPAL HEALTH OFFICE

- In close coordination with the MIMT
- Attended PDRA meeting at Malay EOC on December 14, 2021

8. GENERAL SERVICES OFFICE

- Attended PDRA meeting at Malay EOC on December 14, 2021
- Prepositioned heavy equipment (backhoe)

9. MUNICIPAL ENGINEERING OFFICE

- Attended PDRA meeting at Malay EOC on December 14, 2021

10. MUNICIPAL TOURISM OFFICE

- In close coordination with Caticlan Jetty Port and CBTMPC management and PCG regarding port status, boat/vessel operation and trips
- Monitoring of expected tourist arrivals within six (6) days (December 14-19, 2021)
- Total of 22,608 expected tourists to arrive in the six days
- Attended PDRA meeting at Malay EOC virtually on December 14, 2021
- Conducted coordination with Airlines regarding their flight status and updates
- Identified list of mainland accommodation establishments for referral of possible stranded tourists/commuters
- Total of 201 rooms were identified as of December 14, 2021
- Conducted email blast to Boracay Hotels re: Preparation for STS Odette's expected arrival
- Prepared stranded tourists/commuters' profile forms for profiling and tracing
- In close coordination with the Aklan Provincial Tourism Office re: assistance to Boracay Island bound tourists/commuters utilizing Kalibo International Airport as their point of entry during typhoon if in case boat trips will be cancelled

11. DEPED MALAY

- In close coordination with the MDRRMO
- Attended PDRA meeting at Malay EOC virtually on December 14, 2021

12. BDRRMCs

- On heightened alert Status.
- Attended PDRA meeting at Malay EOC virtually on December 14, 2021

MUNICIPAL INCIDENT MANAGEMENT TEAM (MIMT)

1. PUBLIC INFORMATION OFFICER

- In close coordination with the MDRRMC and MIMT
- In close coordination with the MDRRMC Chairperson for the approval and issuances of advisories related to Typhoon Odette
- Disseminated information re: postponement of vaccination schedule due to Typhoon Odette thru the LGU Malay facebook page
- Disseminated Typhoon Odette related information thru the LGU Malay facebook page

MDRRMC Malinao, Aklan

MDRRMO

- monitoring and dissemination of weather updates of TY Odette
- Conducted PDRA on December 15, 2021 9AM
- Monitoring of the water level of Malinao, Kinalangay and Bulabud rivers
- Response Teams on duty on standby in case of emergency
- Prepositioned of food and non-food items
- In close coordination with MDRRMC Members (PNP, BFP)

MDRRMC Nabas, Aklan

MDRRMO

- Monitoring and dissemination of latest weather updates
- Raising of Alert Status to Red
- Monitoring of disaster prone areas
- Conducted Rekurida to 20 barangays
- Prepositioned response equipment and standby personnel

MDRRMC New Washington, Aklan

MDRRMO

- On standby personnel and response assets
- Conducted PDRA/Emergency Meeting on December 14, 2021
- Continuous monitoring of the status and weather condition
- Coordination with other local response agencies/offices

MSWDO

- Prepositioned relief goods

MDRRMC Numancia, Aklan

MDRRMO

- Monitor the latest updates of tropical depression and disseminate the information to all 17 barangays.
- MDRRMO OPCEN on standby
- Continuous monitoring water level at Numancia-Kalibo Bridge and vice versa
- Close coordination to partner agencies
- Monitored all flood prone areas and latest updates of water level of 2 coastal areas and bridges
- Monitored the preparedness of the barangay's.
- Closed coordination with Barangay councils, Municipal council, PNP and BFP.
- All assets on standby on EOC.

MDRRMC Tangalan, Aklan

MDRRMO

- Raised to Red Alert Status and Activated EOC
- Prepared to Monitor possible storm surge, landslide, and flooding situation/ status
- Monitoring and dissemination of weather updates of local units

PNP

- In close coordination with the council
- On standby and heightened alert status
- Conducts roving and monitoring in AoR

BFP

- In close coordination with the council
- On standby and heightened alert status

PDRRMC Antique

PDRRMO

- Downgraded Alert Status to Blue on December 17, 2021 1:00PM per PDRRMC Memo No. 12, series 2021
- Alert Status raised to Red on December 14, 2021 per PDRRMC Memo No. 11, series 2021
- Conducting clearing operations in affected roads due to fallen trees/toppled down electrical posts
- Assisted in the evacuation of affected families
- Issued PDRRMC Memo No. 11, series 2021 Activation of Provincial and Municipal EOCs to Red Alert Status and Emergency Protocol Charlie
- Deployed to assets to Southern Part / Anini-y, Antique for possible effects of the Typhoon
- PDRRMC issued Memorandum No. 10, S. 2021, re conduct of Preemptive evacuation and other appropriate preparedness measures in anticipation of the effects of the weather disturbances

- Pre-deployment and pre-positioning of resources
- Conducted necessary inspection/ assessment on LGUs' response preparedness/capabilities in all municipalities to ensure operational readiness/response preparedness to confront the imminent threat of the particular hazard and its associated effects is in place at all times
- Activated Incident Management Team (IMT) and the Response Cluster likewise the RDANA team
- Response Clusters repositioned their personnel and resources including relief goods in preparation for the adverse effect brought about by STS "ODETTE";
- PDRRMO QRT conducted on-site risk assessment and provided preparedness and readiness measures to disaster prone areas;
- Emergency Operation Centers (EOCs) and Early Warning and Agromet Station at Pangpang, Sibalom are fully activated;
- Close coordination with response clusters to ensure response readiness for the possible adverse effect of the weather disturbance in the Province;
- PDRRMO response Teams and resources area are activated on heightened alert for rapid mobilization and prompt response;
- Provides updates of the weather and other related information to the PDRRMCs, MDRRMCs and media from time to time;
- PDRRMO Issued advisory to all MDRRMC/Os especially those municipalities along the coastal areas to restrict fishing boats and other small seacrafts to venture out in the sea to ensure safety and avoid untoward incidents;
- Issued advisory to 18 MDRRMC/Os to always maintain vigilance and take proactive actions to the possible adverse effects of the weather disturbance, and;
- December 14, 2021, in coordination with all response clusters conducted PDRA meeting in preparation for the adverse effect brought about by STS "ODETTE".
- on standby personnel as well as the Response Clusters Members including assets (PCG, BFP, PNP, DPWH, 602nd CDC, DICT, PHO, 61st IB and ANTECO)

DILG

- Activation of provincial Operation Center with thirty-six (36) Office staffs and personnel for fast dissemination of issuances to LGUs

DPWH

- On standby personnel and equipment (3 dump trucks, 3 stake trucks, 2 road graders, 1 Backhoe/excavator, 2 units generator sets)

BFP

- Activation of OPLAN PAGHALASA (Paghahanda Laban sa Sakuna)
- Conducted "Recorda" re TY ODETTE

PSWDO

- On standby personnel and vehicles
- Prepositioned 88 sacks of rice, 266 food packs, 19 boxes of noodles, 7112 boxes of Choco drink, 31 boxes coffee and 412 boxes of sardines readily available for distribution
- Provided 5 sacks of rice to the 7 municipalities in the southern part of Antique
- Prepositioned 1,000 FFPs in Tobias Fornier
- Prepositioned 263 FFPs, 29 sacks of rice, 30 sacks (standby from local suppliers)

PCG

- Deployed personnel in Libertad for clearing operations
- Deployed personnel in Malandong River for assessment of docked fishing vessels

MDRRMC Hamtic, Antique

MDRRMO

- Conducted Meeting with MDRRMC Members
- Inspected evacuation centers for possible evacuation
- Disseminated bulletins and advisories of the weather updates

PDRRMC Capiz

PDRRMO Capiz

- The PDRRMC-OPCEN is continuously monitoring and dissemination the weather situation in the whole province 24/7.
- Preposition of rescue equipment/vehicles and medical supplies.
- Established Unified Command Communication System radio frequency.
- Conducted Pre-Disaster Risk Assessment (PDRA) Meeting on December 14, 2021.
- Conducted Pre-Deployment Briefing with Capiz Emergency Response Team (CERT) for possible deployment.
- On standby personnel and equipment for deployment as well as the other response clusters members

PSWDO Capiz

- On standby personnel for possible deployment during Camp Management in the Evacuation Center.
- Conducted inventory of Food and Non-Food Items
- On standby 11 sacks of rice 700 FFPs for PWDs.

PHO Capiz

- Activated code white to all RHUs and LGUs.
- Postponement of vaccination program.
- Inventory of remaining Jerry Cans, Hygiene Kits and Medicines.

DEPED Capiz

- Inventory of schools available to be utilize as evacuation center.

DILG

- Advised LGUs to activate OPLAN LISTO specifically alert level CHARLIE.
- Activated CODIX Monitoring.

PIA

- Mobilized of PIA network for information dissemination.
- Conducted Media Briefing together with PAGASA via Zoom platform on December 15, 2021.

PPA

- Standby Emergency Response Team and monitoring of stranded passengers

NFA

- Prepositioned 10,000 sacks of rice. Total rice sacks equivalent of 99,900.

OPFD

- Activation of "OPLAN PAGHALASA".
- Conduct inventories of rescue equipment.
- Conduct recorida on the flood prone area of the AOR.
- Conduct flood monitoring on the bridges and rivers within the AOR.
- Standby personnel for deployment and pre-emptive evacuation.

CGSC

- Conducted information guide and coastal patrol to the coastal area per AOR.

CAPSU DRRM:

- Activated Operation System and 9 CapSU Campuses are open as temporary Evacuation Center.

PRC CAPIZ CHAPTER

- Activated Red Cross 143 volunteer with close coordination.
- Started information via Red Cross 143 volunteer.
- Standby ambulance for deployment.
- Food truck supply replenished.

CPPO

- Augmented personnel to PDRRMO Operation Center
- Assisted in the hauling of rice for distribution to the affected families

CDRRMC Roxas City, Capiz

CDRRMO

- Issued EO No. 27, s. 2021 Authorizing the conduct of Pre-emptive/Forced Evacuation of individuals near danger zones during disasters
- Normal Operation (Staff and Responders on stand-by)
- Information dissemination through official facebook page.
- Convene LDRRMC members within 24 Hours upon Receiving of Severe Weather Bulletin
- Activate the BDRRMC. Initiate the information dissemination through rekurida or house-to-house information drive.
- Secure OPERATION LISTO CHECKLIST
- Prepare for Preemptive/forced Evacuation Plan
- In-house Administrative/Logistical Support Team, SAR/SRR Team, Medical Team, Clearing Operations Team, Monitoring and - Reporting Team on STAND-BY
- Coordinate with TMU, PNP and BFP to organize a Security Team
- Activation of the Emergency Operation Center (EOC)
- The CDRRMO will continuously monitor the track of the typhoon and will coordinate and communicate alerts and issued advisories to the 47 barangays through the BDRRMC.
- Tap radio and media groups to announce alerts and warnings.
- Through the LnB President, disseminate memo/Severe Weather Bulletin from the CDRRMO.
- Periodic submission of reports to PDRRMO and OCD. Concerned agencies shall automatically submit reports to the EOC for reporting.
- If necessary, announce voluntary to pre-emptive evacuation of the affected area and go directly to designated or identified Evacuation Area.
- ALERT all hospitals for possible Mass Casualty Incident
- Inventory and Prepositioning of Land Assets (Annex Table 2), Water Assets (Annex Table 3), SAR Assets (Annex Table 4), and Manpower and Responders (Annex Table 5)

MOTORPOOL

- Prepositioning of vehicles/equipment (Annex Table 1)
- Mobilization of operators/drivers to augment in the operation

CITY SOCIAL WELFARE AND DEVELOPMENT OFFICE (CSWDO)

- Activation of their Emergency Welfare Response and Relief Distribution Team
- Prepositioning of Food and Non-Food Items: 500 family food packs ready for dispatch
- Coordination with Regional DSWD for additional Family Food Packs Provision
- On-going Repacking of 3,000 Family Food Packs (3 kls. Rice, 6 coffee/choco drink, 4 instant noodles, 4 assorted can goods)

CITY HEALTH OFFICE (CHO)

- Generator set available for vaccines freezer.
- Emergency procurement of Doxycycline and other emergency drugs
- DRRM and Health Team on stand-by to provide health and medical services at evacuation centers
- Possible deferment of off-sites COVID-19 vaccination

CAPELCO, PLDT, WESFARDELL

- Conduct Clearing Operations to ensure unobstructed routes for safer and faster response.
- Secure Power and Communication Lines and Supplies
- Provide updates on the status of critical lifelines

ROXAS CITY COM'S GROUP (RCCG) AND OTHER MEDIA GROUPS

- Continuously disseminate information to the public the issued alerts, advisories and weather forecasts
- Announce issuances such as pre-emptive or force evacuation

TRAFFIC MANAGEMENT UNIT (TMU)

- Mobilization and deployment of Disaster Alert Team to assist in security and order (Annex Table 6)

SCHOOLS DIVISION OF ROXAS CITY (DEPED)

- School DRRM Coordinators/School Heads are on stand-by.
- Identify schools designated as evacuation centers for pre-emptive evacuation (Annex Table 7)
- Activate warning systems to disseminate advisories to learners and personnel
- Coordinate with LGU on the cancellation or suspension of classes

PHILIPPINE RED CROSS – CAPIZ CHAPTER

- Updating and preparation of manpower and equipment for deployment and mobilization

- Replenish of food truck items for possible deployment
- On-going information dissemination
- Ambulance service on stand-by

PHILIPPINE NATIONAL POLICE (PNP)

- Mobilization and deployment of team for the imposition of the Force and Pre-emptive evacuation

PHILIPPINE COAST GUARD (PCG)

- Emergency Response Team on stand-by
- PCGA to monitor and conduct water patrol

BARANGAY DISASTER RISK REDUCTION AND MANAGEMENT COMMITTEES (BLGU)

- Conduct information dissemination and rekurida
- Activate Localized evacuation plan and identify facilities/shelter as evacuation center
- Stockpiling and prepositioning of goods and disaster equipment
- Clearing operations such as pruning/trimming of trees

MDRRMC Pres. Roxas, Capiz

MDRRMO

- Conducted clearing operations together with response cluster members since 8AM of December 17, 2021
- Conducted PDRA Meeting on December 13, 2021 together with MDRRMC Members
- Continuously monitoring and dissemination of weather updates to local levels especially on coastal barangays
- On standby personnel and vehicles
- PNP, PCG, BFP Sub Stations on Blue Alert Status
- Rural Health Unit on Code White Alert
- Conducted pre-emptive evacuation especially on high risk areas
- Conducted Rekorida Alert by PNP and BFP

PNP

- Conducted force evacuation from high risk areas

PDRRMC Guimaras

PDRRMO

- Raising of Red Alert Status in the Province of Guimaras
- Conducted PDRA Meeting to all PDRRMC Members and the Municipal DRRMCs on December 14, 2021, 9:30 AM
- Disseminated weather updates and warning to the barangays especially to the coastal and island barangays
- Prepositioned relief goods (rice and canned goods) and non-food items
- Conducted inventory of supplies and equipment and checked disaster equipment and manpower
- Deployed rubber boat to Jordan Wharf together with Coast Guard Jordan
- LGUs conducted PDRA Meeting
- Continuous monitoring of flood prone and rockslides area
- Stockpiled (food & non-food items) 100 sacks of rice available and canned goods
- On standby Emergency Response Teams: PCG, 606th CDC, BFP, DPWH and other members

PDRRMC Iloilo

PDRRMO

- Conducted PDRA Meeting December 14, 2021
- On standby personnel of Response Cluster Members for any untoward effects of the weather disturbance
- Continuous monitoring and dissemination of weather updates to LDRRMCs
- Prepositioned of food packs for relief operations: 330 boxes of sardines, 330 boxes of beef loaf, 1000 packs of coffee, 500 boxes of noodles, 500 bags of rice

CDRRMC Passi, Iloilo

CDRRMO

- conducted clearing operations as of December 17, 2021
- Assisted in the distribution of relief packs on the barangays with evacuees
- Constant monitoring of Jalaur and Lamunan Rivers for water level
- Conducted capability assessment yesterday December 14, 2021.
- Prepositioned equipment and on standby personnel
- conducted passive monitoring of the current hazardous areas especially the Jalaur and Lamunan Rivers.
- In close coordination with BFP and PNP

MDRRMC Ajuy, Iloilo

MDRRMO

- Monitoring of any untoward incidents and water level along Pinantan Creek

MDRRMC Balasan, Iloilo

MDRRMO

- Regular monitoring of water levels
- Conducted PDRA with member agencies and BDRRMCs
- On standby personnel, equipment and vehicles
- Identified evacuation centers per barangay
- Advised for pre-emptive evacuation in low-lying barangays

MDRRMC Batad, Iloilo

MDRRMO

- Monitoring of water level along Sibajao River and its tributaries
- Continuous monitoring of AOR

MDRRMC Calinog, Iloilo

MDRRMO

- Conducted Inventory of Response Vehicles and equipments

MDRRMC Concepcion, Iloilo

MDRRMO

- Continuous monitoring and dissemination of weather updates
- Monitoring and assessment of hazard prone areas
- Continuous monitoring of AOR

MDRRMC Dingle, Iloilo

MDRRMO

- Conducted clearing operations on December 4, 2021 4:00AM in selected areas
- Conducted meeting and activated the BDRRM Committees to continuously monitor the situation and coordinate on its link offices, partner stakeholders and responders as precautionary and preparedness measures in anticipation of Tropical Cyclone Odette landfall and its possible effects.
- Information for early warning and preparedness was ready 24/7 for immediate action and response in order to avoid casualties.
- The resource capabilities were also ready for augmentation in cases of emergency situation arises.
- Opened 9 gates and 3 sluice gates for Moroboro dam

MDRRMC Dumangas, Iloilo

- Monitoring of weather updates & water levels

- Monitoring & assessment of flood-prone barangays
- Emergency Responders on standby

MDRRMC Lambunao, Iloilo

MDRRMO

- Conducted emergency meeting and PDRA re TY Odette
- Prepositioned rescue equipment and personnel/response cluster on standby
- Regular monitoring and dissemination of weather updates and advisories to local units
- Prepared municipal and barangay evacuation centers

MDRRMO Leganes

MLGOO/MDRRMO/BDRRMC

- Continuously monitoring of the situation and disseminate Weather Bulletins, Gale Warnings, General Flood Advisories, and 24-hour Public Weather Forecast through social media (Facebook Page and chat group) and “rekorida”

MDRRMC/MLGOO

- Activation of 24/7 Emergency Operations Center\

MDRRMO/MSWDO

- Conducted inventory of supplies, equipment, human resource and stockpile of goods and emergency medicines

MSWDO/MDRRMO/PNP, AFP, BFP

- Prepared evacuation centers and if necessary, conduct pre-emptive/forced evacuation

MDRRMC

- Alerted the Administrative/Logistical Support Teams; Search, Rescue and Retrieval Teams; Security Teams; Medical Teams; Monitoring and Reporting Team

MDRRMO/BFP/PNP

- On close monitoring of the early warning systems (Flood and Sea Water Level) and warned especially families in danger zones

MDRRMC

- Canceled official travel, training and seminars outside station of MDRRMC response cluster units heads to ensure that respective heads of response clusters is with the AOR until alert level is lifted

MDRRMO/GSO

- Secured communication, power and water supply lines. hotline numbers posted and disseminated to 18 barangays .

MDRRMO/MLGOO/BDRRMCs

- Coastal barangays and frequently flooded barangays are continuously advised to take precautionary measures for possible flooding and storm surge

MDRRMC

- In Close coordination with the OCD and PDRRMO and other support agencies
- Close monitoring of the AOR.

MDRRMC Leon, Iloilo

MDRRMO

-

- Alert Status was raised to RED
- Monitoring of water levels
- On standby response personnel and response cluster members (SAR, WASAR, firefighting and clearing team)

- Dissemination of weather updates
- Conducted site inspection, validation and clearing operations

MDRRMO Maasin

1. Activation of MDRRMC OpCen

- Activate the MDRRMC OPCEN of Maasin, Iloilo 24/7 on RED Alert Status on December 15, 2021 starting at 11:00 a.m. in view of Typhoon ODETTE to monitor situation with AOR and dispatch necessary response teams to any emergency.

2. Establishment of Incident Command Post

- Establish Incident Command Post with Staging Area in front of the MDRRMC Operation Center with members of the PNP, BFP, MHO (Medical Team), MSWDO (Evacuation Management Team), GSO (Clearing Team), Municipal Engineers Office & GSO (Truck and Clearing Team) and MDRRMO equipped with Ambulance, Firetruck, PNP Patrol Car, Dumptrucks & heavy equipment and other emergency vehicles.

3. Creation of Task Group and Deployment

- in view of the establishment of ICP, task groups are created and ready for deployment.

MDRRMC Oton, Iloilo

MDRRMO

- Activated ICP/IMT
- Conducted Operational briefing
- Prepositioned Response teams, supplies and equipment
- Conducted monitoring of coastal barangays & informed boat owners to secure boats
- Informed Beach resorts to temporarily stop operations

MDRRMC Tigbauan, Iloilo

MDRRMO

- Conducted Meeting with member agencies
- Continuous monitoring of weather updates
- Prepared evacuation centers and food packs for possible relief operations
- Inventory and prepositioning of response assets
- EOC on Red Alert and personnel on standby
- Conducted pre-disaster assessment in coastal areas

MDRRMC Tubungan, Iloilo

MDRRMO

- Ongoing conduct of clearing operations due to fallen trees as of December 17, 2021 8:00AM
- Continuous monitoring and dissemination of the weather bulletin, warnings and advisories
- Conducted PDRA Meeting
- Conducted briefing to Punong Barangays and/or their representatives to activate BDRRMCs
- Conducted inventory of supplies and equipment
- Coordinated with MDRRMC Sub-Committee on human resource, transportation, communication, equipment and evacuation center
- Responders and response equipment on standby

PDRRMC Negros Occidental

PDRRMO

- Close monitoring for weather update and Information dissemination thru media and radio outlets and other social media accounts
- Monitoring of Bantay Panahon for Negros Occidental.
- Emergency Operation Center/personnel are On Stand-by and coordinating.
- All response units of PDRRMO are on standby in case of possible deployment
- Preparation of resources: rescuers, equipment, supplies and provisions, medical supplies and other logistics.
- PDRRMO continuous to coordinate with the C/MDRRMO's by means of radio frequency communications or social media to obtain accurate information.
- Continuous monitoring on effects on the current weather condition.

- Issued Advisory to raise their respective EOC to Red Alert as Pro-Active Preparedness for Weather Disturbance "ODETTE"
- Conducted PDRA Meeting with Local DRRM Councils and Debriefing with the Provincial DRRMC Chair re Typhoon
- Inventory of Response Assets of Response Cluster Member Agencies

PSWDO

- prepositioned food and non-food items
(Food Items: 1788 sacks of rice, 968 FFPs, 330 boxes of sardines, 152 boxes of meat/beef loaf, 225 boxes of corned beef, 5328 cups of champorado, 5328 cups of arroz caldo; Non-Food Items: 590 pieces maps, 300 pieces pails, 380 pieces blanket, 200 pieces towels, 360 pieces tumbler, 90 pieces bowl, 353 pieces cauldron, 195 pieces tarpaulin, 90 pieces diaper)

BFP

- intensified the Oplan Paghalasa for Typhoon Odette

PHO

- Activated Code Alert to White
- Prepositioned logistics (ambulance, Hygiene Kits, Jerry Cans, and other medical supplies) needed for response
- Encouraged CHOs/MHOs HEMS Coordinators to do proactive monitoring and send HEARS report of any untoward incidents / emergencies

CDRRMC Bago City, Negros Occidental

CDRRMO

- Conducted clearing operations in various areas together with City Traffic Division, CEO
- Bago DRRM Operations temporarily suspended at 10 PM to ensure the safety of our responders on duty and resumed on 5:00 AM of 12/17/2021
- Conducted situation monitoring
- Informed the LCE and members agencies regarding weather disturbance outside PAR that may affect our locality.
- Prepared weather updates to be distributed to the 24 Barangays in our AOR.
- Utilized and posted updates in via textbalst system, social media (Facebook Messenger, Bago DRRM Facebook page) regarding the weather disturbance.
- Coordination meeting together with the DILG, CSWDO, BFP and the Barangay Captains via zoom platform
- Inspection and preparation of the Regional Evacuation Center and Coordinated with the Department of Education to prepare schools in case there is a surge of evacuees during the pre-emptive evacuation
- prepositioned Response assets for deployment
- Activation of EOC and IMT for Typhoon Odette
- Setting Up pf modular tents at the MYTMCCC in preparation for pre-emptive evacuation

CITY TRAFFIC DIVISION:

- Coordinated to signify their help, to augment personnel for any eventualities.

CITY SOCIAL WELFARE & DEVELOPMENT OFFICE:

- Distributed food assistance to the evacuees
- Prepositioned 2,000 food packs.

DPWH

- Deployed 1 team to clear up tall grasses at the Regional Evac Center

OTHER MEMBER AGENCIES/STAKEHOLDERS:

- On monitoring & standing by.
- CHO deployed personnel on some evacuations centers to assess needs of evacuees in terms of WASH

BDRRMCs

- Conducted rekorida in the AOR
- BDRRMCs and barangay tanod on standby

CDRRMC Escalante City, Negros Occidental

- Provided 149 family food packs to affected families

CDRRMC Sagay City, Negros Occidental

- Provided 200 family food packs to evacuees in the evacuation center

CDRRMC Sipalay, Negros Occidental

- Activated Emergency Operation Center and Response Clusters
- Revisited contingency plans for typhoons, floods and landslides
- Conducted Pre-Disaster Risk Assessment with DRRMC, IMTs, Barangay DRRMC
- Reviewed areas susceptible to landslide, coastal & river floods, and storm surge
- Disseminated severe weather bulletin and advisories to all members of DRRMC and 17 BDRRMC.
- Issued pre-emptive evacuation order concerned BDRRMCs are directed to advise residents living near or in river channels, low-lying and mountainous areas, particularly to small scale mining vicinities
- Coordinated with BFP in the conduct of Rekurida re STS Odette
- Conducted tree pruning and clearing of drainage
- Prepositioned transport for possible evacuation and rescue operations
- Inventory and prepositioning of identified evacuation centers
- Prepositioned food pack items (400 sacks of rice, 215 boxes of canned goods, 230 sacks of bihon), non-food items and emergency drugs/medicines
- Coordinated with PCG for flag hoisting and coastal barangays for coastal monitoring and reporting
- Continuous monitoring of coastal and river water level
- Ensured unobstructed routes for safe and faster response actions and service delivery
- Coordinated with logistic Cluster for prepositioning of portable toilets
- Continuous dissemination of severe weather bulletin and advisories to all members of DRRMC and 17 BDRRMCs

CDRRMO Cadiz

- OpCen continues to monitor weather forecast from PAGASA
- Conducted Pre-Disaster Risk Assessment (PDRA) with all Punong Barangays
- Collaborate with Local Media for information Dissemination of weather updates
- Conduct clearing & trimming of trees within the AOR
- Coordinate with CHO, CSWD, City Engineering, BFP & PNP for preparedness measures & initial response strategies
- Meeting with Local Chief Executive (LCE) tomorrow for presentation of PDRA & seek directives for response strategies.
- OpCen is still on White Alert Status as of this writing.

MDRRMC Binalbagan, Negros Occidental

- Response Team on standby
- Inventory of response equipment and medicines
- Information dissemination thru social media, text blast and announcement on Binalbagan Community FM radio station
- Coordinated BDRRMCs especially in coastal areas to prohibit fisherfolks from venturing to the sea
- Conducted meeting in preparation to the Typhoon
- Prepared Evacuation centers in the new normal approach
- Deployment of Traffic Management Unit
- Ongoing clearing operations to cut branches of trees near electric posts

MDRRMC Cauayan, Negros Occidental

- Provided hotmeals to the evacuees in Cauayan Evacuation Center at Cauayan National High School

MDRRMC EB Magalona, Negros Occidental

- Information Dissemination to 23 Barangays updating the current situation.
- Advice for BDRRMC activation to 23 Barangays
- Encourage Pre-emptive evacuation to low lying, flood prone, landslides and susceptible to storm surge areas.
- MDRRM personnel on Red alert and on full-force status for monitoring current weather disturbance
- Conducted water level monitoring

MDRRMO Hinigaran

- The Local Chief Executive (LCE) is physically at the Area of Responsibility 9AOR)
- Issue directives and convene LDRRMCs meeting
- Coordinate with LDRRMC member agencies to maintain standby protocol and anticipate response for any eventuality.
- Activated 24/7 Operation.
- Inventory existing resources and continue monitoring.
- Informed Constituents particularly residing in the low-lying areas to be prepared for possible forced evacuation.
- Enforced strictly a non-fishing policy and ensure that the sea travel and small-scale fishing activities are closely monitored.
- Disseminate Information (IEC) to the communities regarding the situation updates of TS ODETTE.

MDRRMO La Castellana

MDRRMC

- Conducts PDRA with Mun. Council and discuss preparedness plan
- Activation of Emergency Operation Center and on Blue Alert
- Cancellation of work in public and private for December 16 & 17, 2021

PNP

- Preparation for incoming Typhoon and to deployment 2 teams for SRR
- Augment vehicle for any untoward incident
- Augmentation of security team for possible Evacuation
- Continuous coordination with EOC
- Activation of SRR Team

PNP Mobile Group Alipion Detachment

- Coordinated with EOC for Augmentation of SRR 1 team on standby

MSWDO

- Total of 200 packs food item prepared from Local LGU and 500 packs from RSWD
- Prepare evacuation center Bipoy Hall 5 family capacity, Evacuation Quarantine Center for 50 families, - Mun. Auditorium 50 families, Barangay Robles Gym 20 families can be accommodated

Mun. Agriculture

- Inform local farmers

BFP

- Rekorida in the community
- Will augment 1 team SRR
- Continuous water level monitoring in bodies of water
- Continuous monitoring of weather update

MDRRMC Pulupandan, Negros Occidental

MDRRMO

- conducted clearing operations due to fallen trees
- Conducted meeting in preparation for the Typhoon

- Conducted pre-emptive evacuation
- Deployed response cluster members
- MEO provided Logistics
- Monitoring and dissemination of weather updates

CDRRMC Bacolod

- Attended the Regional DRRMC PDRA Meeting on December 13, 2021 at pm virtual via Zoom;
- Conducted PDRA Meeting with Disaster Preparedness and Disaster Response Committee December 15, 2021
- Bacolod City DRRMO, all Barangay DRRM Councils through the Liga ng mga Barangay and other concerned agencies are on STANDBY STATUS in preparation for the approaching TD "ODETTE"
- Disseminated Weather Bulletins, Rain/Flood Advisories, and Thunderstorm Advisories released by DOST-PAGASA through DRRMO Social Media Page for the information of the general public and Barangay DRRM Committees.
- Emergency Response Teams, as a matter of protocol had been divided into three cluster areas: North, South and Central.
- Chamber VFB has already prepositioned its rescue equipment;
- Amity VFB EMS Team consisting of three (3) units available for deployment; Extrication tools available
- Phil. Red Cross also prepared for possible response;
- CEO Dump Trucks 3,4 & 5 and DRRMO's Dump Truck 1 & 2 (customized for evacuation purposes) to check in at the Staging Area located at the BCGC grounds starting 15 December 2021, 5:00 pm;
- Bacolod City Police Office will likewise convene its team composed of ten (10 Police Stations) for periodic monitoring of their respective AORs;
- Camp Coordination and Camp Management Team led by DSSD and DepED had already identified public schools to be utilized as Evacuation Centers in consideration of the existence of some schools also being utilized as TTMF for COVID-19; 500 Relief Foods packs prepositioned by DSSD at Bacolod Art Center Gym, Bacolod City NHS;
- CHO Barangay Health Stations to be on standby by
- DRRMO Logistical Support 24/7 available consisting of fifty (50) manpower with Manlift Truck, Dump Truck, Portable Generators et; Fuel for responders etc.
- BACIWA to make available, potable water for possible evacuation of IDPs with Water Containers to be provided by DRRMO;
- Coast Guard Station-Bacolod closely coordinate with the EOC for possible port strandeeds;
- In close coordinartion with CENECO for power shut down
- Relief Non-Food Items Prepositioned at DRRMO:
 - 108 Dome-type Camping Tents
 - 24 Foam Mattress
 - 23 Leatherette Foam Mattress
 - 18 Mosquito nets
- DEPED Identified Evacuation Centers: ABES 1 & 2, Mandalagan ES/HS. ETCS 1, 2 & 3, Rizal ES, Mabini ES, BCNHS, Hervias NHS, Sum-ag ES, Medel ES

CDRRMC Iloilo City

CDRRMO Iloilo

- ICER and Iloilo Volunteer Emergency Response Team, Inc. conducted monitoring and responses to emergencies
- Dispatched RDANA Team on December 17, 2021
- Continuous monitoring of coastal barangays and dissemination of weather and thunderstorm advisories
- Situational briefing to all Punong Barngays of Iloilo City on Typhoon Odette and conducted a survey regarding their evacuation center
- Continuous monitoring of coastal barangays and dissemination of weather and thunderstorm advisories

CSWDO

- Distributed of food packs in the evacuation centers (25 sacks rice, 25 boxes sardines, 25 boxes beef loaf, 25 corned beef)
- Activated the community kitchen and provided dinner to the evacuees
- Ocular visit to all coastal barangays to check level of readiness of the evacuation centers and to establish needs of every identified facility
- Initiated the deployment of monitoring teams assigned at five high risk barangays. Such as; Brgy. Calaparan,

Calumpang, San Juan, Sto. Niño Sur, Sto. Niño Norte

- Repacked 500 food packs good for 2 days
- Ocular visit to all coastal barangays to check level of readiness of the evacuation centers and to establish needs of every identified facility

PSTMO

- Assisted in clearing operations
- Provided transport assistance for evacuees
- Monitoring of seaside, coastal areas, sea water level and PAGASA update
- Public and road safety monitoring

ICPO

- Conducted force evacuation on coastal areas
- Monitoring MPHS in evacuation centers
- SAR Team on standby
- Conducted rekorida

PCG

- Assisted in clearing operations
- issued posted travel advisories
- advised all fishing banca/vessels not to venture at sea
- Observance of Heightened alert and Standby of Deployable Response Groups of HCGDWV, Stations and Sub-Stations (182 Personnel)
- Standby of 45 Land Mobilities, 31 Floating Assets and equipments of HCGDWV, Stations, and Substations

BFP

- Assisted in clearing operations
- All Fire Sub-stations conducted daily rekorida in every districts for Oplan Paghalasa to inform the community to prepare for the upcoming Typhoon Odette

CHO

- Conducted site inspection and assessment of evacuation sites
- Conducted site inspection and assessment of evacuation sites
- Provided prophylaxis and medical kits to all district health centers
- Organized 2 medical teams per district
- Coordinated with Barangay Health Workers through district health centers on the status of evacuation sites for possible evacuees
- On-going disinfection in remaining evacuation sites , as well as vector control and assessment

CEO

- Monitored and checked wirings of streetlights at coastal barangays
- Conducted clearing operations in Brgy. Bito-on and Brgy. Calumpang Zone 9

GSO

- Released 40 modular tents to in evacuation centers
- Dispatched 5 water tanks in 4 evacuation centers (2 in UI PHINMA, 1 in Bali Hotel, 1 in Baluarte Elementary School an 1 in Bo. Obrero Elementary School
- Released 20 modular tents to Bo. Obrero and 20 tents to Brgy. Mansaya

DEPED

- Coordinated/Facilitated the schools used as evacuation center

Region 7



OFFICE OF CIVIL DEFENSE-VII

- Continuously monitored the weather situation in Central Visayas and Disseminated weather advisories to RDRRMC member agencies, P/C/M DRRMOs, Local Chief Executives (LCEs) and stakeholders.
- Conducted PDRA Meeting on December 12, 2021 and Emergency Response Preparedness Meeting on December 14, 2021.

- Issued RDRRMC Memo regarding CHARLIE Protocol (High Risk) for Central Visayas.
- RDRRMOC VII 24/7 Operations Center raised its RED Alert status on 08:00 am, December 2021.
- Activated 24/7 RDRRMC7 Emergency Operations Center at OCD VII GCCC Bldg, Lapu-lapu City.
- Continuously monitored the weather situation in Central Visayas and Disseminated weather advisories to RDRRMC member agencies, P/C/M DRRMOs, Local Chief Executives (LCEs) and stakeholders.
- Issued Memorandum to RDRRMC Members especially the Warning/Science/Technical Agencies, PCOO/PIA/ Spokesperson, DILG and Response Clusters, on the checklist of actions to be done on areas categorized under the High Risk.
- Issued Memo to RDRRMC members, raising the alert status to BLUE.
- Deployed OCD VII personnel to Southern Cebu and conducted RDANA.
- Conducted initial assessment of damages in Lapu-Lapu City and Mandaue City.
- Re-established radio communication at GCCC.
- Provided generator set and fuel to BGen Benito N Ebuena Airbase, PAF.
- Conducted coordination meetings with response clusters.
- Deployed RDANA Team to Province of BOHOL.
- Attended the briefing of the President of the Philippines at Brgy. Bogo, Argao, Cebu.
- Provided generator set and fuel to PAF.
- Deployed OCD VII personnel to conduct damage assessment in Argao, Alcoy, Dalaguete, and South Cebu.
- Facilitated coordination meetings together with Response Cluster Agencies on 20 December 2021.
- Conducted coordination meeting with Response Cluster agencies re updates on the response operations.
- Continued assessment at Negros Oriental and Bohol together with PDRRMO.
- Assisted DSWD7 on the air transport of their Food packs to Negros Oriental and President Carlos P. Garcia and Ubay in Bohol and Caubian Island, Olango in Lapu-lapu City



DOST-PAGASA

- Monitored and Issued weather advisories
- Disseminated latest weather update/situation of TY Odette to all Stakeholders.



DILG-7

- Activated EOC for STS Odette
- Ensured all concerned LGUs were informed of the updates re STS Odette and were able to follow the Operation LISTO Disaster Preparedness Protocol.
- Coordinated with the DILG Provincial Offices (Cebu Province, Bohol, Cebu City, Lapu-lapu City, Mandaue City, Negros Oriental and Siquijor) on their preparedness measures and actions taken.



DSWD VII

- Deployed technical staff from Consolacion to Sibonga, Cebu.
- Provided family food packs to Loboc (1,000 boxes) and San Isidro (2,000 boxes), Bohol.
- Provided 1,459 family food packs to the Province of Bohol.



DPWH-7

- Issued Situational Report on Major Roads and Bridges as of 12PM, 15 December 2021.
- Continuous monitoring and ensured all roads and bridges are passable.
- Ongoing clearing operation in Central, South, and North roads of Cebu.
- Established 24/7 radio communication and link with DPWH Bohol 2nd District, Cebu 6th District, and Cebu Port.
- Prepositioned assets and activation of Disaster Operation Center.
- Deployed two (2) personnel as part of RDANA Team in the Province of Bohol.



PCG-CGDV

- Activated its own Deployable Response Teams (DRT) with all land and sea assets.
- CGDCV Medical Team, Special Operations Group and K9 Team were on standby.

- Close monitoring on the weather updates.
- Coast Guard District Central Visayas on full alert status.
- All floating and land assets, vessels are prepositioned.
- Directed all shipping companies for vessels in affected vicinity waters to take shelter.
- Issued advisories to shipping companies for the temporary suspension of all voyages of all types of vessels due to TCWS #1
- PCG stations provided assistance to stranded passengers and cargoes in coordination with LGUs.
- Conducted search and rescue operations.

Cebu Port Authority (CPA)

- Engineering Services Department (ESD) conducted a detailed assessment on the serviceability of their facilities.
- Secured port assets and facilities from possible looters.
- Cleared port roads of debris.
- Attended the coordination meeting at the RDRRMC EOC.
- Conducted actual ocular inspection of the various port facilities damaged by Typhoon "ODETTE".
- Clearing operations to the main roads affected by the blocking container vans.
- ESD Team deployed to assess the status of docking facilities.

Department of Education (DepEd) VII

Conducted inspection to damage school facilities.

PHILIPPINE AIRFORCE VII

- Provided air assets to OCD Personnel for aerial assessment.
- Attended the coordination meeting at the RDRRMC EOC.
- Provided air support for the relief operations and deployment of RDANA Team to the Province of Bohol.

BFP VII

- Fire Stations were used as temporary evacuation centers.
- Conducted rescue and clearing operations.
- Assisted on transportation of evacuees to evacuation centers.
- Attended the coordination meeting at the RDRRMC EOC.
- Supplied water in Sibulan, San Jose, Amlan, and Bais, Negros Oriental and Mandaue City, Cebu.
-

PAF (TOWCEN)

- Provided one (1) unit from HVISSCOM to conduct HADR Operation.
- Provided air assets to OCD for aerial assessments.
- Attended the coordination meeting at the RDRRMC EOC, GCCC, BGen Benito N Ebuena Airbase.
- Provided air support for the deployment of RDANA Team to Bohol.
- Provided air support for relief operations to the Province of Bohol..
- Provided air support in transporting 1,459 family food packs out of 2000 to Province of Bohol.
- Provided air support for the deployment of RDANA Team and aerial survey team to Negros Oriental.
- Provided air support for the deployment of Medical Teams to Bohol.
- Provided air support for relief operations Negros Oriental and President Carlos P Garcia and Ubay in Bohol and Caubian Island, Ilango in Lapu-lapu City

PHILIPPINE NAVY

- Conducted inventory of HADR Units and equipment for possible deployment

DEPERMANT OF HEALTH-VII

- Conducted if rapid health assessment.
- Code Blue Alert was raised and elevated to Code Red alert level.
- Incident Command Structure was organized and activated.
- Pre-disaster Risk Assessment Coordinative meeting was done with the attendance of the different DOH CVCHD Health Emergency Response Team (HERTs).
- Logistics were repositioned for disaster response and augmented to priority LGUs.
- Activated the DOH CVCHD Regional Emergency Operations Center (EOC).
- Initial Rapid Health Assessment (RHA) was done
- Rapid Health Assessment Teams were also deployed for Malabuyoc, Dalaguete, Ginatilan, Metro Cebu, Bohol (CPG) and Bohol (Bien Unido/Ubay). RHA Teams were also mobilized at the different provinces.
- Damage assessment was also conducted. CHD Damage Report has been submitted. Ongoing collation of Damage Reports of DOH Hospitals and Treatment and Rehabilitation Centers.
- Coordination Meetings were also attended together with RDRRMC member agencies and LGUs.
- Logistics are repositioned and augmented to the different priority provinces.
- Daily inventory of logistics conducted.
- Deployed 2 teams at Negros Oriental

JOINT TASK GROUP CEBU, 3ID, PA

- Attended PDRA meeting
- Attended coordination meeting with Mandaue City DRRMC
- Conducted inventory of deployed and deployable forces
- Alerted all OPCON units in Cebu for possible disaster response operations



PDRRMC BOHOL

- Continuous info text blast and monitoring on the present situation.
 - PCG, PNP, AFP and BFP representatives were on duty at the Unified Command Center for faster coordination and deployment.
 - 2 Philippine Red Cross (welfare and psychosocial services) Teams on standby.
 - All floating assets of PCG on standby (17 small boats, 1 craft)
 - Stockpiled 1,930 food packs and 727 bags of rice for packing.
 - All linemen and supervisors of Bohol Light Company ready for deployment (total – 48 personnel with 10 teams on standby and 9 generator sets)
 - BOHECO 1 personnel dispatched for clearing operations
 - DPWH 1,2,3 assets ready for dispatch
 - PHO in close coordination with all provincial hospitals, DOH7 and LGUs
 - 3 platoons and vehicles of 47th AFP ready for deployment
 - 30-40 army reservists from 702nd CDC ready for deployment.
 - SRR, SAR and WASAR Teams were on standby for possible deployment.
 - All PNP stations at full alert status and in coordination with respective DRRM Offices.
 - BFP fire trucks and manpower available to help water utilities in delivering water to affected areas.
 - 3 veterinarians of Office of Provincial Veterinarian ready for deployment.
 - PMPO, PGSO, PEO heavy equipment, vehicles, fuel and personnel on standby.
 - Governor's Office in close coordination with PDRRMO.
- Issued Executive Order No. 64 suspending classes in all levels in public and private schools and suspension of work in all government and private offices in the Province of Bohol on December 16-17, 2021.

BILAR, BOHOL

- Conducted emergency DRRMC meeting.
- Information dissemination to all Barangay captains and communities in the landslide prone areas.
- Conducted ocular inspection and PDRA on flood prone areas.
- Prepared food packs for evacuees.

- Check evacuation centers
- Coordinated with barangay captains related to evacuation.

PRES. CARLOS P GARCIA, BOHOL

- Conducted emergency DRRMC meeting and created Cluster Response Committees.
- Conducted PDRA with 23 Punong Barangays.
- Conducted Text Blast using Smart infocast and public address and periodic rounds in the coastal areas.
- Closely monitoring and communication on weather situation in the four island barangays.
- Conducted clearing and pruning operations and cutting down of trees.
- Small fishing boats were sheltered in Brgy Aguinging.
- Pre-emptive evacuation in the Brgy Butan and took shelter at Municipal Evacuation Center on 1730H 14 December 2021.

ALICIA, BOHOL

- Conducted MDRRMC emergency meeting on 14 December 2021.
- Activated the 24/7 Emergency Operations Center.
- Conducted information dissemination through PA System and recorida.
- Stockpiling of Food and NFIs.
- Continued clearing operations for hazardous trees.
- Brgy Sudlon and Cagongcagong were prepared for pre-emptive evacuation.
- All rescue vehicles were on standby at Opcen.

CARMEN, BOHOL

- Conducted PDRA.
 - Conducted Information drive through SMS, handheld radios and social media.
 - Monitored and coordinated with the Barangay officials with updates.
 - LGU Responders surveyed the areas prone to landslides and flashfloods.
 - Stockpiling and prepositioning of relief goods and all DRRM assets.
 - LDRRMC recommended pre-emptive evacuation to flood prone and landslide prone barangays.
 - Carmen Search and Rescue Team and the Municipal siren (EWS) were on standby at the Carmen Operations Center.
- Continuous monitoring on the present situation.

CANDIJAY, BOHOL

- Conducted PDRA.
 - Conducted Information dissemination through recorida down to purok level and text blasts.
 - Prepositioned family food packs and medicines
 - Stockpiling and replenishment of fuel, lubricant, relief goods
 - Clearing Equipment and generator sets on standby
 - Activated EOC to Code Blue.
 - Master keys of all public schools were turned over to PBs and rooms ready for the IDPs
 - CCCM cluster and their system is in place and ready for IDPs.
 - BDRRMCs conducted their own PDRA and conducted pruning activities.
- Conducted pre-emptive evacuation

CORELLA, BOHOL

- Conducted PDRA and emergency meeting
- IMT on standby
- Conducted clearing operations

LILA, BOHOL

- Conducted PDRA meeting.
- Conducted Rikorida
- Conducted pruning of trees.
- Continuous monitoring the weather situation.

- Continuous monitoring of the weather situation.
- Advised all residents along shoreline to evacuate to a safer area as well as those who are residing in landslide-prone areas
- Preposition of relief goods
- Conducted pre-emptive evacuation

LOBOC, BOHOL

- Conducted PDRA meeting.
- Conducted inventory on the equipment, food, supplies and vehicle.
- Rescue vehicles on standby.
- PNP, BFP, AFP and MSWDO on alert status.
- Evacuation center and Food packs on standby
- Continuous monitoring and information dissemination on the weather situation.

GARCIA-HERNANDEZ, BOHOL

- Continuous monitoring of the weather situation.
- Conducted meeting with punong barangays
- Conducted MDRRMC meeting
- Conducted information drive
- Pruning and cutting of hazardous trees
- Resources on standby

PROVINCE OF CEBU

- Continuous monitoring of the weather situation.
- Enjoined all LCEs to take all necessary precautions and preparation including work suspension as the need arises.

SAN REMIGIO, CEBU

- Continuous monitoring of the weather situation.

MANDAUE CITY, CEBU

- Convened with Mandaue CDRMMC and conducted PDRA.
- Activated the 24/7 EOC for the monitoring and disseminations of latest weather updates, information, and alerts.
- Activated BDRRMCs for preparedness measures and monitoring of areas along the rivers and flood and landslide prone areas.
- Convened with Mandaue CDRMMC for emergency meeting.
- Issued SP Resolution No. 15-940A-2021 regarding Declaration of State of Calamity on 19 December 2021.
- Conducted road clearing operations.
- Distributed non-portable water to barangays,
- Setting up of charging stations.

MINGLANILLA, CEBU

- Continuous monitoring of the weather situation.
- Activated EOC
- Raised red alert status
- Prepositioned resources
- Conducted information dissemination/drive

TABUELAN, CEBU

- Conducted emergency meeting among the LDRRM Council members
- PSDS assigned to open classroom for possible evacuation.
- PNP assigned to monitor the situation.
- PCG assigned to safeguard the vessel.
- Somebody was assigned to clean the canal along Poblacion.
- Barangay Captains were assigned to monitor their respective areas.
- All employees were advised to report.
- RHU or Police Patrol or Ambulance were assigned for awareness dissemination along coastal road.

TUDELA, CEBU

- Continuous monitoring of the weather situation.
- Conducted PDRA
- Conducted information drive
- Conducted road clearing operations and pruning of trees
- Packed relief goods
- Prepared resources for possible SAR operations
- Conducted pre-emptive evacuation.

PROVINCE OF NEGROS ORIENTAL

- Conducted PDRA.
- LDRRM Division activated EOC
- Philippine Army committed 3 battalions (11th, 94th, 62nd) for TY Odette
- PNP alerted all stations and prepositioned all mobile force companies as part of the resource units
- PCG and BFP on standby
- PEO has assigned personnel as response units
- 3 DPWH engineering districts are on standby with response assets in place
- Communicated EOC action plan.
- Continuous monitoring of the weather situation
- Conducted information dissemination on advisories and early warning to Local DRRMOs
- Intensified communication linkages
- Prepositioned LDRRMD response assets and other logistical requirements.

Region 8

OFFICE OF CIVIL DEFENSE REGIONAL OFFICE VIII

- Activated Regional EOC (physical and virtual)
- Conducted continuous monitoring of all-weather systems
- Conducted PDRA Core and Analyst Group Meeting on 12 & 14 December 2021
- Crafted and disseminated the RDRRMC Memo re Submission of Preparedness Measures and Actions to be taken by the R/LDRRMCs;
- Crafted and disseminated the RDRRMC Memo re CHARLIE Emergency Preparedness and Response Protocols to the R/LDRRMCs;
- Crafted and disseminated the RDRRMC Memo re Deployment of Detailed Duty Officers in the Emergency

Operations Center (EOC);

- Crafted and disseminated the RDRRMC Memo re Cancellation of Land Travel;
- Crafted and disseminated the RDRRMC Memo re Reiteration of Anti-Hoarding and Panic Buying Measures;
- Crafted and disseminated the RTF Memo re Rescheduling of National Vaccination Day Operations;
- Prepositioned rescue equipment through the BFP's request;
- Prepositioned 600 hygiene kits, 10 Sackolines and 2,000 sandbags to the province of Eastern Samar, the same to the province of Southern Leyte;
- Conducted Press Conference with local media re RDRRMC's Preparedness ICOW TY ODETTE, addressing concerns relative to misinformation and panic buying/hoarding;
- Consolidated RDRRMC Inventories (Resources/Equipment).
- Deployed RDANA Teams to the Province of Southern Leyte
- Deployed Emergency Telecommunications Cluster (DICT's GECS MOVE, OCD8's HF and satellite phone, Comms Group)
- Coordinated the transportation request regarding the Medical Equipment of Eastern Visayas Medical Center HEMS through 546 ECB
- OCD Central Office deployed additional Emergency Telecommunications teams in Maasin City, Southern Leyte
- Deployed Augment Non-Food Items as of 24 December 2021;
 - * 10 Gen Set
 - * 26 Chainsaw
 - * 400 Shelter Repair Kits
 - * 597 Family Kits
 - * 5,000 Surgical Mask
 - * 4,165 Hygiene Kits
 - * 20 Sackolines
 - * 10 Drum/2000 gallons Fuel
 - * 6,000 Sandbag
 - * 300 Blanket
- Assisted on the Conduct of Daily Response Cluster Meeting
- Presented RDANA Result during the Response Cluster Meeting
- Attended and facilitated the coordination meeting with different agencies (PNP, TOG8 PAF, DSWD, PCG, BFAR and 8ID PA) re continuous relief distribution and HADR to the affected areas in the region
- Augmented shelter repair kits to OCD Region VII
- Facilitated hauling of OCD-NDRRMC procured bottled mineral water for augmentation to OCD Region VII

8TH INFANTRY DIVISION, PHILIPPINE ARMY (8ID, PA)

- Monitored and identified areas at risk for preemptive evacuation;
- On-going monitoring of weather disturbance
- Coordinate with 8FSSU/546 ECB for the availability of trucks for the relief distribution and HADR to affected areas especially to isolated barangays; 8FSSU/546 ECB to preposition trucks in the DSWD RROC
- Tapped reservist and volunteers for the relief distribution
- To transport 1,000 sacks of rice from NFA warehouse in Alang-alang, Leyte for augmentation to DSWD FO VIII
- Augmented personnel for the hauling of bottled water and shelter repair kits for OCD Region VII

TACTICAL OPERATIONS GROUP 8, PHILIPPINE AIR FORCE (TOG8, PAF)

- Augmented and deployed personnel for the on-going relief distribution
- Prepositioning of air asset (2 choppers) for the relief distribution
- Prepositioned Response Team and assets;
- Conducted monitoring of weather disturbance;
- Alerted DRTUs;
- Deployed personnel to the physical EOC.

POLICE REGIONAL OFFICE VIII

- PRO 8 activated the Regional, Provincial, City Disaster Incident Management Task Group in coordination

with Regional Operations Division 8

- Conducted posting of pre-emptive warning in social media account for public information
- Assisted in the imposition of forced evacuation of residents to evacuation centers in coordination with the LDRRMC and ensuring the COVID-19 protocols on the proper wearing of face mask and social distancing
- Conducted production and distribution of Information Education Campaign (IEC) materials and conduct of Oplan Bandilyo on disaster prevention
- Inspected SRR Uniform and Inventory of SRR Assets and equipment
- Mobilized force multipliers in AOR particularly the Barangay Peace Keeping Action Teams (BPATs) for disaster responses
- Monitored road conditions particularly major thoroughfares and provided appropriate signage/ detours / alternate routes and relays to RTOC / PTOC / LDRRMCs for information of SRR Teams and the motoring public;
- Coordinated with DPWH, regarding passable route for General Dispatch Vehicles (GDV)
- Assisted / augmented severely affected adjacent PNP units / offices until such time said local police units/s have recovered from the disaster and are ready to handle the incident;
- Established Advance Command Post of the Disaster Incident Management Task Group when deemed necessary;
- Ensured Police Security Assistance to maintain safety and order inside Evacuation Camps specially the Internally Displaced Persons (IDPs);
- Coordination with LDRRMC / OCD and DSWD regarding security in food repacking / distribution centers;
- Maintain contact with lower, adjacent and higher units
- Directed PDs/ COPs are directed to ensure their presence and to personally supervise the conduct of Law and Order (LAO) Operations in the areas affected
- Conducted road clearing operations
- Conducted mobile patrol/ visitation of Port Areas
- Deployed and visitation of IDPs in the Evacuation Center
- Ongoing monitoring of water level in rivers and tributaries
- Conducted monitoring of flood prone areas and dialogue to affected residents to encourage them to evacuate
- Conducted "Libreng Sakay" to stranded individuals
- Attended and participated on the Regional Pre-Disaster Risk Assessment Meeting
- Established checkpoint in different strategic locations in Northern Samar, Samar and Tacloban City in support to the RDRRMC8 Memo on the Cancellation of Land travel from Luzon bound to Mindanao
- With C,PNP, leads the relief distribution in Southern Leyte municipalities (Limasawa, San Francisco and Maasin City)

DEPARTMENT OF INTERIOR AND LOCAL GOVERNMENT (DILG)

- Deployed Regional Augmentation Team to Southern Leyte
- On-going dissemination of weather updates;
- Disseminated DILG CO Advisory
- Issued advisory to LCE and DILG Field Office;
- On-going monitoring of Operations Center;
- Coordinated with CO re Rescheduling of National Vaccination Days;
- Disseminated the following DILG CO CODIX:
 - o CHARLIE: S. Leyte, Leyte
 - o BRAVO: Samar, Biliran, Eastern Samar
 - o ALPHA: N. Samar
- Prepositioned MDM Cluster.

DEPARTMENT OF SOCIAL WELFARE AND DEVELOPMENT (DSWD)

- Prepositioned goods;
- Alerted Provincial/City/Municipalities counterpart;
- On-going monitoring and dissemination weather updates;
- On-going production of FFPs;
- Communicated response cluster and will conduct meeting this afternoon, 1:00 PM
- Ongoing monitoring of weather conditions;
- Ongoing production of Family Food Packs;

- Standby funds are ready in response.
- On-going packing of rice to be distributed to the affected communities
- On-going coordination with NROC, CAR and Region 5 for the delivery of the augmented family food packs
- Created and shared the monitoring tool to the Response Cluster for the consolidation of the F/NFIs distribution and response efforts

DEPARTMENT OF HEALTH

- Augmented health emergency commodities to PDOHs and CHOs
- Deployed Regional Rapid Health Assessment Team to Southern Leyte
- Deployed and augmented medical response team from DOH Region V (Bicol Emergency Medical Response Team)
- Augmented jerrycans from PDOH Eastern Samar bound to Southern Leyte
- Emergency Operation Center is currently on Code Red Alert Status for COVID 19. Code White Alert Status was also raised for events monitored depending on the severity of the event. EOC on active monitoring and surveillance on COVID-19 and other incidents in Eastern Visayas;
- Existing ICS COVID Activated and operational;
- Hotline number reachable 24/7. EOC disseminated Tropical Storm advisory to PDOHO offices and Regional Hospitals;
- HEM Info Mgt. Sys. Implemented at CHO, PHO and PDOHO HEM;
- Mobile phone and Email Hotline from Regional to PDOHO OPCEN activated;
- Prepositioned HEM staff & OPCEN RO8;
- DOH RO8 Buffer - ₱3,016,643.22. Prepositioned Provincial DOH Office – ₱1,806,699.01
- Buffer commodities for initial response. Prepositioned logistics to 6 PDOH offices;
- All DOH transport Vehicle reserved for COVID and other incident response;
- DOH EVCHD composite teams with pre-identified members currently assigned for COVID Response. Cluster Teams will be reorganized depending on the need of the incident;
- Prepositioned HEM Logistics and Commodities;
- Buffer commodities for initial response. Prepositioned logistics to 6 PDOH offices.
- Common health condition. CAMPOLAS, and WASH Commodities
- All DOH transport Vehicle reserved for COVID and other incident response
- 1 SB truck & 1 truck van & 1 Bus. 1 EVRMC Ambulance Checked in at CHD for COVID19 response
- HEM Funds for response and HEM fund from PDOHO.
- DOH EVCHD composite teams. With pre-identified members currently assigned for COVID Response. Cluster Teams will be reorganized depending on the need of the incident:
- ? WASH Team
- ? Health/Medical Team
- ? NIE Team
- ? Disease Surveillance
- ? ESU (PIDSR & ESR)
- ? DOH EV-CHD Response Team
- In close coordination with HEMB OPCEN;
- Disseminated Code alert to DOH EVCHD personnel and cluster partners;
- In close coordination with the RDRRMC through OCD8 EOC. Regional COVID IATF currently activated. Coordination through DOH OPCEN Hotline Number;
- Code Alert and advisories disseminated to PHO /CHO DRRM-H Managers;
- Code Alert for COVID and other incident disseminated to all health facilities;
- Dissemination of code alert to PDOHO offices;

DEPARTMENT OF PUBLIC WORKS AND HIGHWAYS

- Activated ICS;
- Prepositioned equipment and logistics;
- On response phase, RDANA will be activated;
- On post-disaster phase, PDANA will be convened.

BUREAU OF FIRE PROTECTION

- Conducted PDRA;
- Activated EOC, ICS and Oplan Paghalasa;
- Prepositioned equipment, radios and human resource, ready for response;
- Identified areas at risk to prevent hazard.
- Augmented personnel to Southern Leyte for the debris clearing operations
- Deployed personnel for the repacking of NFIs and food items in DSWD warehouse
- Established radio communication system at San Ricardo, Southern Leyte
- Established community pantry / open kitchen in Limasawa Island, Southern Leyte
- Augmented SRF personnel to conduct water rationing to the residents of Brgy. Tapantaw, San Francisco, Southern Leyte

PHILIPPINE INFORMATION AGENCY (PIA)

- On-going monitoring of the weather advisories;
- Likewise, the PIA disseminates thru different modes of communications.

DEPARTMENT OF INFORMATION AND COMMUNICATION TECHNOLOGY

- Alerted all DICT Provincial Offices;
- Conducted inventory of available resources and equipment;
- Prepositioned personnel, ready for response;
- Activated all Radio Operators of DICT Provincial Offices;
- Charged all VHF and UHF Portable Radios.

LAND TRANSPORTATION OFFICE

- Placed LTO Law Enforcers (LEOs) in strategic location like terminals both land and sea
- Placed LTO 8 employees at key locations like borders to augment and help with various LGUs in case of emergencies
- LTO Enforcers roamed around their respective Geographical Area of Responsibility to conduct roadside inspections ensuring the safety of both passengers and drivers
- Disseminated warnings and reminders on social media and other social platforms to spread awareness and proper factual information during Typhoon "ODETTE"

MINES AND GEOSCIENCES BUREAU

- Issued Weather Advisory issued based on Updated Bulletin of DOST-PAGASA with recommendation for P/C/M/BDRRMC and list of possible affected areas in the province, city, municipality and barangays with corresponding landslide and flood susceptibility ratings based on DOST-PAGASA Rainfall Data.

DEPARTMENT OF AGRICULTURE

- Continuous monitoring of the current weather situation and situation on the ground through their municipal links;
- Ensured the availability of Buffer Stocks of seeds.

DEPARTMENT OF SOCIAL WELFARE AND DEVELOPMENT

- Prepositioned Family Food Packs (FFPs) in Samar Island and Biliran which can be distributed immediately by the P/C/MATs to Local Government Units that need augmentation support;
- Communicated SFOs and City/Municipal Actions Teams to be alerted on Tropical Storm "Rai" as it may intensify in the coming days;
- Continuous monitoring of TS "Rai" weather updates through PAGASA;
- Continuous provision of weather updates on TS "Rai" through group chats;

- Ongoing production of Family Food Packs (FFPs) with the help of PNP personnel at the RROC warehouse Palo, Leyte;
- Ongoing meeting with the DSWD FO VIII Regional Director in preparation for TS “Rai”;
- 65 sacks of NFA rice had been delivered by the PNP truck at the RROC warehouse Palo, Leyte; and
- Communicated the response cluster member agencies for the response cluster meeting at 1:00 am today in preparation for the incoming weather disturbance.
- Prepositioned FFPs and standby funds.

Bureau of Fisheries and Aquatic Resources (BFAR)

- Prepositioning of sea assets if ever needed

CIVIL AVIATION AUTHORITY OF THE PHILIPPINES

- Preparedness plan was disseminated with the airports, emphasizing that the operations must continue after the disaster.

DEPARTMENT OF TRADE AND INDUSTRY

- Disseminated advisories on the weather updates;
- Secured files and equipment;
- On-going monitoring of basic commodities and necessities.

DEPARTMENT OF ENVIRONMENT AND NATURAL RESOURCES (DENR)

- Ongoing monitoring of the weather updates;
- Alerted human resource.

CDRRMO-TACLOBAN

- Issued Blue Alert Status on 1:00 AM 14 December 2021
- Advised individuals living in areas identified to be highly or very highly susceptible to hazards related to the weather disturbance to follow evacuation and other instruction from local officials.
- Continuous monitoring of Weather updates, bulletins and advisories related to the weather disturbance
- Advised the Barangay DRRM Committees to:
 - o submit preparedness measures, to include emergency response goods and materials and its inventory of evacuation centers intended for hydromet or other hazards;
 - o conduct pre-emptive evacuation especially on highrisk areas, make sure evacuation centers are made ready and available for any eventuality and observe the minimum Health Safety Standard for COVID-19; and
 - o You must coordinate with CDRRMO and document all eventualities in your entire AOR and report the same to the CDRRM Council Emergency Operation Center (EOC) for proper disposition and resolutions.
- CDRRM Council Camp Coordination and Camp Management Cluster headed by CSWD, to prepare Evacuation Centers for the eventuality of Evacuation Procedure in case necessary.
- Directed CDRRMO/TACRU Staff and Personnel to report for duty starting December 14, 2021, at 0100 hours on a 24/7 mode until the termination of this BLUE ALERT Order or in case direction of the TD “ODETTE” will directly hit Tacloban City a RED Alert Status Order will be automatically in effect.
- Emergency Response Clusters of the CDRRMC and other concerned offices were mandated to undertake preparedness measures (to include personnel) in anticipation of any possible impact that this TD “ODETTE” may bring to the City

PDRRMO-SOUTHERN LEYTE

- On-going dissemination of weather updates;
- Conducted PDRA meeting highlighted the weather updates by PAGASA;
- Activated EOC and IMT tomorrow early morning;
- Prepositioned radios, equipment and food packs;

- Organized RDANA, S&R, PRC team;

PDRRMO-EASTERN SAMAR

- Ongoing monitoring of weather updates, warnings and advisories and dissemination to LGUs through their MDRRMOs and other agencies concerned;
- Ongoing dissemination of MGB List of LGUs and Barangays susceptible to flooding and landslide once received;
- Activated PDRRM Council as needed;
- Emergency Operation Center Activated;
- Emergency Response Team, ERT on standby;
- Activated Incident Command System;
- Prepositioned of relief goods;
- Prepositioned PDRRMO Rescue vehicles;
- Conducted PDRA Meeting with the PDRRM Council Meeting.

PDRRMO-BILIRAN

- Activated of 24/7 Operations Center;
- Actual visitation of LGUs for their preparation;
- Ongoing information dissemination thru text (SMS) blast/ group chat;
- Prepositioned equipment like backhoe/ dump truck c/o DPWH and PEO;
- Conducted PDRRMC Emergency Meeting December 10, 2021.

PDRRMO LEYTE

- Ongoing monitoring of rainfall and water levels in the different stations installed;
- Activated interoperability communication and response networks;
- Disseminated advisories to frontline service departments in the Provincial Government of Leyte;
- Maintained all water assets and other equipment for any untoward incidents;
- 24/7 SAR Team on Stand-by;
- Ongoing monitoring of weather advisories, reports, or any related issuances and disseminate to PDRRM Council members, LGUs, other stakeholders, and the public;
- Submitted preparedness measures and Situation reports to RDRRMC 8 Operation center and to the concerned agencies;
- Prepositioned of water assets and equipment;
- Prepositioned of goods in PSWD Office.

PDRRMO SAMAR

- Activated of 24/7 Operations Center
- Continuous updating and monitoring of Weather Updates from PAGASA.
- Ongoing dissemination of weather updates and other gathered information to LGUs;
- Inventory of prepositioned goods ready for augmentation;
- Coordinated with PEO for standby trucks and heavy equipment ready for dispatch if necessary;
- Coordinated with LGUs and concerned offices/agencies for preparation of SRR Teams and volunteer groups for immediate response if necessary, activation of Evacuation Centers and CCCM Teams in preparation for pre-emptive/forced evacuation on low lying areas and hazard-prone areas specially LGUs with flood and landslide Warning;
- Advised LGUs to conduct clearing operations if necessary (before and after the hazard/disaster); and
- Advised LGUs to implement Operation LISTO.
- LGUs Conducted PDRA meeting and final briefing for the STS "Odette".

CDRRMO ORMOC

- BDRRM Committee activated and on monitor to their perspective AOR and render report thru the BDRRMC-CDRRMO Group Chat.

- Net-Call conducted thru assistance of Kabalikat Civicom to check interoperability of Barangays as and is in close communication with all responsible agencies and responders.
- High risk barangays already started pre-emptive evacuation starting at the morning on December 15, 2021 and is still on-going.
- All CDRRMO Personnel on 24/7 Stand-by at CDRRMO Command Center – Incident Command Post
- Incident Command Post was activated at CDRRMO Command Center together with concerned LGU-Offices, Agencies and other Volunteer Groups.
- Continuous Monitoring of any incidents and in close communication with all concerned Barangays, Offices and Agencies.

PDRRMO NORTHERN SAMAR

- As of 2:00 PM, 14 December 2021 Joint PDRRM Council and PIATF conducted PDRA regarding STS ODETTE, the PDRRMC response cluster and other stakeholders made sure that all assets are repositioned in anticipation of the projected landfall of the said typhoon on Thursday 16 December 2021;
- Emergency operation center is likewise activated to monitor and update weather bulletin and flood-prone areas considering that the land area of the province is already saturated because of the incessant rainfall due to shear lines and LPAs;
- Local Chief Executives (LCE's) also assured the council of their preparedness measures and will convene the MDRRM council to recommend the suspended voyage of the small fishing vessels due to the gale warning down to the BDRRM's in the repositioning of goods.
- During the PRE-DISASTER phase PDRRMO standard operating procedures are to be implemented and concerned agencies are guided by the PDRRM Council to conduct Policy formulation, disaster response planning, the reposition of assets, distribution of task, linkage strengthening with allied agencies and offices, information drives regarding possible disaster and its effect, inventory and stockpiling of resources;
- PDRRMO operation center shall be round the clock operational.

Region 9

RDRRMC IX

December 12, 2021

Attended PDRA meeting called for by NDRRMOC

December 13, 2021

- Attended meetings called for by NDRRMOC
- Conducted PDRA Analyst Group Meeting
- Conducted PDRA Core Group Meeting

December 14, 2021

- Issued RDRRMC IX Memorandum for LDRRMCs' EOC activation
- Issued and disseminated RDRRMC IX Memorandum Re: Response Cluster Activation for TS Rai
- Conducted Response Cluster Meeting
- Issued and disseminated RDRRMC IX Memorandum Re: EOC Activation

December 15, 2021

- Attended meetings called for by NDRRMOC
- Issued RDRRMC IX Memorandum Re: Activation of Regional RDANA, IMT and WASAR Teams
- Conducted Emergency Meeting with Response Agencies
- Assisted the arrival of Navy LC 298 in Siargao Islands carrying 7,000 relief packs and some medical/hygiene Kits.
- Completed HADR mission from 20 to 22 December to CARAGA carrying assorted NFIs from OCD9 warehouse. Delivered and received by Surigao City Logistics Hub.
- Provided logistics and lead the packing/loading of additional 4,000 relief food packs from DSWD9 warehouse bound for CARAGA on 22 December 2021.

DOST – PAGASA

- Disseminated information on weather updates during the PDRA Meetings

DILG IX

December 14, 2021

- Disseminated Regional Memorandum on the TC Odette to DILG Provincial/City Officer
- Activation of Disaster Online Reporting Monitoring System
- Activation of Emergency Operations Center
- Coordination with different Field Officers
- Monitoring of submission of proof of service and preparedness monitoring sheets

December 15, 2021

- Coordination Meeting with RDRRMC IX for further updates and preparedness measures.
- Sending of report to RDRRMC IX

DSWD IX

Items. As of December 14, 2021, they have 10,686 family food packs (FFPs) and 6,690 NFIs available and standby funds amounting to P3,000,000.00

- In addition, sustainable procurement of Food and Non-Food Items (FNFI) are being done by the region to maintain the mandated 20,000 FFP and 10,000 NFIs prepositioned in regional warehouses, ready at any given time.
- The Field Office through DRMD is closely monitoring relevant TS Rai updates from PAGASA and coordinate with MSWDO and C.M/PDRRMO of Zamboanga Del Sur, Zamboanga Del Norte, Zamboanga Sibugay, and Zamboanga City for relevant updates and possible assistance needed.
- Activation of the Regional Quick Response Team (QRT) to be augmented during disaster response and relief operations on TY Odette.
- Sending of report to RDRRMC IX

PRO IX

December 14, 2021

- Dapitan City Police Station activated their SAR Team

December 15, 2021

- PNP 904TH MC RMFB9 activated the Search and Rescue Team
- Conducted equipment on SAR equipment in Camp Gen. Batalla, Boulevard, Zamboanga City
- Salug Chief of Police activated the SAR team of the Salug Municipal Station
- Submitted list of SAR assets/equipment and PNP-owned mobility assets to the RDRRMC IX

BFP IX

- Sent inventory of deployable resources and assets to RDRRMC IX
- On stand by

TESDA IX

- Submitted the list of updated and reserved human resources and equipment from TESDA Operating Units in Region IX

DENR-MGB IX

- Disseminated information on landslide and flood prone LGUs during the PDRA meetings.

DPWH IX

- Prepositioned assets near disaster-prone areas

PIA IX

- Sent text blast on TY Odette

PCG IX

- Coast Guard Station Zamboanga Del Norte issued Notice to Mariners No. 1221-001
- Coast Guard Station Zamboanga Del Norte issued Notice to Mariners No. 1221-002
- Coast Guard Station Zamboanga issued Sea Travel Advisory #1
- Coast Guard Station Zamboanga Del Sur issued Sea Travel Advisory 1221-001
- CGDSWM Headquarters sent deployable response group and assets to RDRRMC IX

PRC IX

- On monitoring and standby mode

ZAMBOANGA DEL NORTE DRRMC

PDRRMC

- Disseminated weather update advisories through messenger and facebook page
- SRR team on stand by
- Prepositioned rescue equipment and vehicles
- Prepared food packs

DIPOLOG CITY

- Monitoring of Dipolog River water level
- Prepositioning of water and land assets
- Established linkages with other LDRRMOs (upstream)
- Close monitoring of Dipolog City shorelines
- Close monitoring of radar systems of small seacrafts
- Inform all barangays to undertake preparations, particularly those barangays susceptible to landslide and flooding

DAPITAN CITY

- Activation of IMT
- Issuance of Memorandum for teams (SRR, Security, Medical, Clearing Operations, Evacuation and Camp Management
- Conducted inventory of manpower and equipment; prepositioned for possible deployment
- Information dissemination urging BDRRMCs to undertake precautionary measures.
- Constant monitoring of rainfall and water level, in AOR and upstream municipalities

ZAMBOANGA SIBUGAY DRRMC

- Disseminated Weather Advisories through Facebook and Group Chats
- Prepositioned Rescue Equipment and Transportation
- Coordinated with Municipal LDRRMOs for incident monitoring
- Prepositioned rescue volunteers

ZAMBOANGA DEL SUR DRRMC

- Prepositioned Rescue Equipment
- Prepositioned rescue volunteers

- Monitoring of municipalities under AOR

Zamboanga City DRRMC

- Prepositioned resources
- Close coordination with Regional EOC
- Sent PDRA report to Regional EOC

Isabela City DRRMC

- Prepositioned resources
- Sea ambulance is on standby (for possible patient evacuation to ZC if weather worsens)
- Responders are ready for dispatch

Region 10

OCD 10 / RDRRMC 10

OCD 10

- ? Distributed hygiene kits, shelter repair kits, and family kits to PLGU Camiguin on December 21, 2021.
- ? Attended the NDRRM EOC Briefing on December 21, 2021
- ? Released to the Philippine Coast Guard their request of 100 body bags bound to Surigao
- ? Attended the Emergency NDRRMC Full Council Meeting on December 20, 2021
- ? Provided One Hundred (100) cadaver bags to DOH-CHDNM for their Health Emergency Response Operation to CARAGA Region.
- ? Facilitated the provision of 4000-L fuel truck from CDO to Cebu City through the effort of Cong. Pablo Garcia and IATF Cebu Joel Garganera on December 20, 2021
- ? Issue call for support to RDRRMC member agencies and LGUs
- ? OCD10 Emergency Operations Center to serve as relief hub for relief assistance from RDRRMC member agencies within the region
- ? Facilitated provision of water filtration support and rationing in coordination with LGU Cagayan de Oro City to the LGU of Tagoloan, Misamis Oriental.
- ? Distributed NFIs to LGU Valencia City, Bukidnon and LGU
- ? Coordinated with LGU Cagayan de Oro City regarding the request for a water filtration unit by LGU Tagoloan, Misamis Oriental
- ? Distributed hygiene kits to affected families in Cagayan de Oro City
- ? Attended the National Virtual EOC briefing
- ? Deployed Two (2) RDANA Teams for Camiguin Province and for Misamis Oriental-Bukidnon Provinces on December 19, 2021
- ? Regional EOC Meeting on December 18, 2021, 10:00 AM.
- ? Coordination with DICT regarding deployable VSAT to be used by Regional EOC.
- ? Issued Regional Memorandum for the conduct of Rapid Damage Assessment and Needs Analysis (RDANA) on December 19-20, 2021.
- ? Continuous coordination with LDRRMCs.
- ? Made several follow-ups through social media and official letter requesting the PDRRMOs to submit report on damaged Government infrastructures (i.e. roads, bridges and facilities)
- ? Attended Emergency NDRRMC Full Council Meeting on December 17, 2021
- ? Made several follow-ups through social media and official letter requesting the PDRRMOs to submit report on damaged Government infrastructures (i.e. roads, bridges and facilities)
- ? Attended conference with the Civil Defense Administrator on December 17, 2021 via VTC, interrupted by power outage
- ? Attended Situation Brief on TS Odette by PAGASA & OCD during 9th NTF meeting
- ? Conducted a weather update with PAGASA and Regional Virtual EOC briefing on December 16, 2021, 6PM
- ? Attended the National Virtual EOC briefing on December 16, 2021
- ? Activated the Regional Virtual EOC effective December 15, 2021, 8AM
- ? Conducted weather update by PAGASA on December 15, 2021, 11AM
- ? Updated the RDRRMC-10 Risk Matrix as of December 15, 2021: Alpha protocol- Lanao del Norte; Bravo

protocol- Cagayan de Oro City, Iligan City, Bukidnon, Misamis Occidental; Charlie protocol- Camiguin, Misamis Oriental

? Conducted weather update by PAGASA on December 15, 2021, 6PM

? Updated the RDRRMC-10 Risk Matrix as of December 15, 2021, 6PM- Bravo protocol-Cagayan de Oro City, Iligan City, Misamis Occidental, Lanao del Norte and Charlie Protocol- Camiguin, Misamis Oriental, Bukidnon

? Raised alert level status to Red Alert re:STS "ODETTE" Monitoring effective December 15, 2021, 8AM

? Conducted another Regional PDRA Analyst Group Meeting on December 14, 2021

? Attended the National PDRA Analyst Group Meeting, National PDRA Core Group Meeting, and conducted Regional PDRA Analyst Group Meeting on December 13, 2021. Based on the latest Regional PDRA conducted on December 14, 2021, 5:00 PM, Risk Matrix result placed two (2) LGUs on Extreme Risk (Charlie), namely: Camiguin and Misamis Oriental; three (3) LGUs as High Risk (Bravo), namely: Bukidnon, Iligan City and Cagayan de Oro City; and two (2) LGUs as Medium Risk (Alpha), namely: Lanao del Norte and Misamis Occidental.

? Also Conducted the Regional Response Cluster Meeting on December 13, 2021 that produced initial risk matrix result.

? Continuous dissemination of weather updates using various platforms.

DSWD

? With a total standby funds and stockpiles of Php 80,618,312.53

? Prepositioned family food packs to the different DSWD warehouse in the Region.

? 1 unit 6-wheeler Isuzu Forward Aluminum Panel and 1 unit 6-wheeler Hiro Wingvan on standby

? Activated its Agency Operations Center (AOC) giving directives to the Regional and Provincial members of the Quick Response Team (QRT) to be on stand-by status

DOH 10

? Checked-in to virtual RDRRMC Operations Center

? Facilitated pre-emptive evacuation among DOH CHDNM employees and family members in DOH CHDNM compound.

? Conducted ocular survey among evacuation centers in Cagayan de Oro City

? Provided Doxycycline Leptospirosis prophylaxis among Government and Non- Government agencies.

? Deployed personnel to render duty at the RDRRMC EOC

? On Code White Alert effective December 10, 2021

? DOH CHDNM response team on standby

? Available medicines and logistics in the Supply is 8,611,243.93.

? Prepositioned an amount of 50,000 worth of medicines (CAMPOLA) and per province and HUCS.

4ID, PA

- Coordinated to MDRRMO Manolo Fortich, and Impasug-ong, Bukidnon re Typhoon "Odette"

- Assisted the evacuation of Brgy. Ampenican, Salay, Misamis Oriental

- Assisted in the clearing of clog drainage in Salay, Misamis Oriental

- Facilitated the evacuation of affected families in Brgy. Baluarte, Tagoloan, Misamis Oriental

- 1Lt Viernes of 58thIB visited the evacuation center of the Municipalities of Lagonglong, Salay, Binuangan and Sugbingcogon, Misamis Oriental

- 403rd conducted rescue and retrieval operation at Brgy. San Jose, Malaybalay City

- 403rd conducted clearing operation at Brgy.9, Malaybalay City Bukidnon

- 403rd conducted rescue operations at P-3, Brgy.9, Malaybalay City.

? Activated its Disaster Response Units.

? Has yet to report its activities monitored

52ndEBde, PA

- Personnel on stand-by and ready for deployment

DICT MC2

? Checked-in at RDRRMC-EOC & monitored the status of TeleCo Sites, WiFi & Power

? Conducted Toolbox meeting with GECS, Free wifi and Govnet team in preparation for MOVE set deployment.

? Refueling of GECS-MOVE set

? Free Wifi Team in each provincial offices are actively monitoring the status of wifi sites in their respective AOR

PCG

- Issued Sea Travel Advisory (Number 1221-001)
- All vessels and watercrafts plying within the areas of responsibility of Western Misamis Oriental which are bound for the areas under TCWS No. 1 are suspended until further notice.
- Coast Guard Station Misamis Occidental is now enforcing Temporary Suspension of All Vessel Voyages including passenger vessels plying Ozamiz-Cebu Route and Plaridel-Cebu Route and other areas wherein latest TCWS were raised by PAGASA throughout the country.

PIA

- Continuous dissemination of TY Odette updates
- Deployed personnel to render duty at the RDRRMC EOC

PNP 10

- Deployment of Search and Rescue Team
- Security at evacuation centers
- Coordination with DRRMC
- Assistance during force/voluntary evacuation
- Search and Rescue
- Monitoring of sea/water levels
- Clearing operations
- 69 personnel on standby and ready for deployment
- Has yet to report its activities monitored

CDRRMC Cagayan de Oro

- ? Code Red, forced evacuation was implemented at 3PM, December 16, 2021
- ? Code Orange, pre-emptive evacuation was implemented at 12:25PM, December 16, 2021
- ? Code Yellow, voluntary evacuation was implemented at 9:35AM, December 16, 2021
- ? Continuous monitoring of the status of rainfall to all watersheds of CDO rivers in Bukidnon, and status of water levels of the seven (7) rivers in CDO
- ? Conducted PDRA Meeting on December 14, 2021
- ? Continuous monitoring of weather status
- ? Continuous information dissemination
- ? Activated the Incident Management Team
- ? Conducted initial briefing of the responders for possible effects of the weather disturbance
- ? Inspected equipment for operational use

CDRRMC Iligan

- Conducted PDRA Meeting with the CDRRMC Council Members and 44 Barangays
- Activated EOC
- Prepositioned Food and NFIs
- Conducted inventory of serviceable vehicles and rescue equipment
- Continuous dissemination of advisories
- Checking-in of partner agencies to EOC
- Search and rescue/logistics Team on standby
- Issued Alert and Monitoring Status Advisory
- Issued Preparedness Status Advisory
- Continuous monitoring and dissemination of advisories to barangays and partner agencies

PDRRMC Bukidnon

- ? On Blue Alert status
- ? Instructed all LDRRMOs for the activation of all disaster command and auxiliary command centers in the locality and immediate mobilization of the members of the LDRRMCs within their area of jurisdiction
- ? Conducted PDRA Meeting
- ? Continuous dissemination of weather updates
- ? PDRRMD response teams/ rescue volunteers are placed on stand-by

- ? Prepositioned relief goods at the PSWD Office
- ? Continuous coordination with Local DRRMOs within the Province

LGU Impasug-ong

- Conducted PDRA Meeting on December 13, 2021
- Continuous monitoring of weather status
- Conducted information dissemination through the MDRRMO Impasugong Radio Net, text, phone calls, and the social media
- Conducted ricorida on weather status and preparedness measures to the barangays and the general public
- Continuous water level monitoring and status in all landslide and flood prone areas.
- Constant monitoring of weather status, landslide and flood prone areas in the different barangays through their respective Punong Barangays and monitoring stations.
- Information dissemination through the MDRRMO Impasugong Radio Net, text, phone calls and social media
- Water level monitoring

LGU San Fernando

- Conducted PDRA Meeting
- Disseminated advisories to all 24 barangays thru radio and letter communication for the preparedness measures
- On Blue Alert Status effective December 15, 2021
- Activated MDRRM EOC
- Conducted ricorida in low lying, flood, and landslide-prone areas
- Search and rescue team are placed on standby
- Prepositioned rescue equipment and rescue boat

LGU Valencia City

- Has set-up a Virtual EOC on Google Meet to let the 31 barangay officials monitor the real-time situation
- Conducted PDRA Meeting on December 14, 2021
- Issued Memorandum order no. 320 s. 2021 dtd December 13, 2021 directing all the Punong barangays to convene its respective BDRRMC and undertake PDRA
- Issued Memorandum order no.321 s. 2021 directing the LDRRMO to activate the Rapid Emergency Telecommunications Team
- Issued Memorandum order no. 322 s. 2021 placing all Punong Barangays and its respective EOCs and IMT on alert status in preparation for a pre-emptive evacuation or forced evacuation procedures in case of emergency brought by the Tropical Cyclone "ODETTE"
- Issued weather advisories
- Have set-up alternative radio room at Sugod Golden Village manned by RETT
- Installed 2 staging areas, alpha in the Oval Grounds and Zulu in Batangan, Brgy Hall Grounds
- Continuous situational awareness update from 31 barangays.
- 7 Barangays installed health protocol compliant evacuation centers
- With available/ on stand-by heavy equipment from NIA and CEO
- Updated inventory of CHO hygiene kits and emergency medicines
- With a stand-by 1,000 pcs food packs from CSWD

LGU Sumilao

- Activated EOC
- Continuous dissemination of weather advisories and preparedness measures

PDRRMC Camiguin

- Prepositioned heavy equipment at the Municipalities of Catarman and Mambajao
- Disseminated communication letter addressed to the local and nation
- Prepositioned food and NFIs
- Conducted recorida throughout the Province specifically those identified landslide, coastal, flashflood prone areas.
- Pre-emptive evacuation plan disseminated to all LGUs and barangays.
- DRRM responders and volunteers are placed on stand-by
- Continuous monitoring of the weather.

- LGU Mahinog
 - Responders are placed on stand-by
 - Prepared identified evacuation centers
- LGU Mambajao
 - Conducted ricorida to all barangays
 - Coordinated withy contractors for availability of heavy equipment for augmentation
- LGU Sagay
 - Conducted monitoring of coastal barangays, creeks, rivers, and landslide prone areas.
 - Coordinated with Punong Barangays within AOR to provide weather updates
 - Conducted ricorida to all barangays in the municipality for awareness and preparedness

PDRRMC Lanao del Norte

- ? Provincial Emergency Response Team 24/7 on standby and monitoring at the Operations Center
- ? Disseminate public warning and advisories thru radio message, SMS and social media
- ? Prepositioned Search and Rescue equipment, emergency vehicles, emergency telecommunications systems and standby power generator sets
- ? Closed coordination with the MDRRMOs, AFP, PNP, PCG, BFP, DPWH and other security units in the monitoring and easy access of any response.
- ? Activation of the Emergency Response Units (ERUs).
- ? Prepositioned Food and Non-Food Items
- ? Coordination with the MSWDOs for the safe evacuation site
- ? All 22 RHUs and 6 Provincial Hospitals are on CODE WHITE ALERT
- ? Medical Teams are on standby
- ? Accounted medicines and hygiene kits
- ? Government Service Vehicle and heavy equipment are on standby
- ? Issued PDRRM Advisory No. 05 s. 2021 re activation of EOC
- ? On Blue Alert Status
- ? Enhanced checkpoints operation
- ? Strengthened the security of PNP camp/ stations, vital installations, facilities and equipment
- ? All BFP units in the Province are on heightened alert (Code Red)
- ? Conducted foot patrol in all the coastal areas

- ? LGU Baloi
 - Issued Memorandum Oder No. 12-14-02 for the activation of rescue volunteers

- ? LGU Kauswagan
 - Conducted PDRA Meeting on December 13, 2021

- LGU Sultan Naga Dimaporo
 - Conducted PDRA meeting on December 14, 2021
 - Continue monitoring and updating the BDRRMCs

- LGU Linamon
 - Convened the MDRRMC and activated the IMT
 - Suspended all social gatherings starting December 16, 2021 until the weather condition is improved
- LGU Tubod
 - Issued MDRRMC Advisory No. 1
 - Activated MDRRM EOC
 - Conducted PDRA
- LGU Kapatagan
 - Activated the MDRRM EOC per Memorandum Order No. 66
 - Prepositioned responders, vehicle, and equipment
 - Issued MDRRMC Advisory No. 1
- LGU Kolambugan
 - Conducted PDRA Meeting on December 16, 2021
 - Responders placed on standby-by
- LGU Lala
 - Conducted ricorida to all barangays
 - Conducted PDRA Meeting on December 16, 2021
- LGU Matungao
 - Issued Memorandum Order No. 12-14 re alert status and preparation for a pre-emptive or forced evacuation procedure
 - Issued Memorandum Order No. 13-13 re activation of the Matungao Response Team

PDRRMC Misamis Occidental

- Conducted PDRA meeting on December 15, 2021
- Prepositioned response vehicles and response teams to District 1 & 2
- Ensured all equipment are operational
- DEPED DRRM coordinators were advised to coordinate with the LGUs
- Identified evacuation camps within the Province
- PEO and PGSO ensured availability of vehicles for logistical support
- PDRRMO RETT are placed on stand-by
- LGU Clarin
 - On Blue Alert Status
 - Operation Listo BRAVO ALERT is activated
 - Municipal Emergency Responders are on standby
 - Continuous monitoring and dissemination of weather advisories
 - Activated IMT and Response Clusters
 - Prepositioned food and NFI
 - Prepared evacuation centers for possible pre-emptive evacuations
- LGU Jimenez
 - Conducted PDRA Meeting
 - Continuous dissemination of alerts and warnings
 - Volunteer responders placed on stand-by
 - Conducted radio net calls to identified flood and landslide prone areas
- LGU Sinacaban
 - On Blue Alert Status
 - EOC activated
 - Assets prepositioned
 - Evacuation center prepared for pre-emptive evacuation

PDRRMC Misamis Oriental

? LGU Binuangan

- Activated Municipal and Barangay EOCs
- Response teams placed on stand-by
- Conducted ocular inspection to designated evacuation centers at the barangay level
- Prepositioned food and NFIs
- Informed local stores under MOA for Food, NFI and emergency supplies

? LGU Tagoloan

- Joint Agency Response Cluster Meeting and participated by the 10 BDRRM Heads of the 10 Barangays of the Municipality of Tagoloan at the BFP-PIEMO
- 56 Responders from the MDRRMO, BFP, PCG, AFP and PNP and a total of 136 from the 10 barangays
- 25 response vehicles, 4 trucks from the LGU with 1 pick-up from the GSO Office are on standby
- Aluminum and Rescue boat of the PCG and MDRRMO also on standby mode
- Conducted PDRA and monitoring of emergency readiness per barangay
- Recoreda to Barangay Baluarte (Nabulod) and Subaya Sta. Ana and Cuga-Cuga Sta. Ana
- Prepositioned Evacuation Centers at the Tagoloan Dome with standby ready MSWDO, GSO Personnel on standby for Camp Management and Safety.
- Continuous monitoring to barangay levels every 2 hours with regards of the status of AOR's

? LGU Salay

- Conducted PDRA Meeting on December 13, 2021.
- Inspected the identified evacuation centers.
- Coordinated with MSWDO for the CCCM and to prepare relief assistance
- Issued Memorandum Order No. 94-2021 re Suspension of Work on December 16, 2021 in preparation for the coming Typhoon "Odette"
- Facilitated proper labelling and identification of classrooms to be used as temporary evacuation centers.
- Convened all School DRRM coordinators to prepare the schools in all barangays for the possible occupancy of IDPs
- Coordinated with MHO to secure and maintain proper health protocols

? LGU Villanueva

- On Red Alert Status effective December 16, 2021
- Prepositioned 1,000 food packs
- Prepared primary and alternate evacuation centers for possible pre-emptive evacuation
- Conducted PDRA on December 14, 2021, 9AM
- Activated MDRRMO EOC to ensure readiness of response teams
- Continuous monitoring and ensured dissemination of weather advisories down to the barangay level
- Prepared rescue equipment and emergency vehicles
- Coordinated with MSWDO for the prepositioning of food and NFIs
- Prepared evacuation centers and alternate ECs for possible pre-emptive evacuation.
- Coordinated with RHU for the observance of minimum health standards

? LGU Gingoog City

- Conducted pre-emptive evacuation to the low-lying flood prone barangays.
- Disseminated awareness and preparedness campaign through SMS and social media
- Conducted PDRA Meeting and press briefing
- Frontline agencies (BFP, PNP, 58IB Alpha, 23rd IB, PRC) and 79 BDRRMCs are placed on stand-by
- Prepared evacuation centers and food supplies
- Conducted pre-emptive evacuation and provided food assistance to the affected barangays

? LGU Alubijid

- Disseminate advisories through letter, radio, multimedia and recorida to all vulnerable barangays.
- Conducted Pre-Disaster Risk Assessment to Municipal Disaster Risk Reduction and Management Council
- Inventory on equipment and manpower
- Inventory on food assistance
- Trimming and clearing operations on twigs and branches of trees
- Responders on standby for possible pull-out
- Activated Emergency Response Center

Region 11

DA XI

- Continuous conduct of monitoring activities and gathering of relevant data/information on the status of energy facilities, inventory of petroleum products, including the Mindanao Power Situation and to submit a status report thereof.
- Furnished various local DRRMCs and OCD with similar reports as requested.
- Attended Region XI's PDRA meeting relative to TD Odette, chaired by the OCD RXI.
- Monitored status of fuel and LPG supplies in Caraga at OCD XI Operations Center.
- Conducted assessment of damage and losses through the Regional Field Offices in the agri-fisheries sector.
- Continuously coordinating with concerned NGAs, LGUs and other DRRM-related offices for the impact of TY "Odette", as well as available resources for interventions and assistance.

OFFICE OF CIVIL DEFENSE XI

- Conducted close and continuous monitoring and coordination with PDRRMOs, CDRRMOs and RDRRMC member agencies for situation updates and dissemination of weather updates, warnings, and advisories thru email, telefax, and social media.
- Coordinated with RDRRMC member agencies for the inventory of stand-by resources and equipment

DSWD DROMIC FO XI

- Prepositioned food and NFIs with a stand-by funds and amount of stockpile at Php 25,641,140.16.
- Activated DSWD FO XI Quick Response Team for deployment.
- 15 stand-by vehicles and 5 ambulances at the residential care facilities.
- Alerted personnel manning the warehouse to ensure readiness of dispatching food and NFIs.
- Coordinated closely with OCD XI for monitoring purposes and response mechanism.

DOH-DCHD

- Established Command/Operation Center.
- Mobilized logistics.

DAVAO DE ORO-PLGU/PDRRMO/PDRRMC

- Released Memorandum Order declaring the suspension of classes in all levels both in public and private schools in the province.
- Coordinated with the eleven (11) municipalities for weather and incident monitoring in their respective Area of Responsibility.
- Brief response team for deployment assignment.
- Issued advance advisories enjoining all MDRRMOs and their respective barangays/communities to take precautionary measures and mitigation activities thru SocMed such as:
 - a. Cleaning/declogging of canals, creeks and waterways to avoid natural damming secondary to debris accumulation
 - b. Carry out preemptive evacuation when required
 - c. Sending of safety tips during the typhoon
 - d. Providing contact details of LDRRMOs
- Disseminated weather updates to PDRRMC members, EoCs, MDRRMOs, LCEs, LGU ExeCom and the general public via VHF radio, SocMed (Facebook), messenger and Viber accounts including information from PDRA which was conducted on December 14, 2021.
- Attended Regional PDRA on December 14, 2021 at 9:00AM and conducted Provincial PDRA on December 14, 2021 at 3:00PM to update all PDRRMC members regarding the preparations that needed to be done.
- Continuous monitoring of weather updates and forecasts from PAGASA and other weather-monitoring

websites.

- Coordinated with PSWDO, PAGRO, PENRO, PEO, PHO, PGSO, PIO and other PLGU Departments for necessary preparations and coordination to respective counterparts at MLGU level including inventory of stockpiles.
- 24/7 Operations Team on duty. Other personnel are on stand-by.
- Conducted inventory and preparation of Emergency Response Teams, tools and equipment.
- Encouraged MDRRMOs to review the Operation Listo Manual for appropriate actions.
- Reminded all LDRRMOs to observe COVID-19 health protocols during evacuation and to conduct CCCM and other DRR-related activities.
- Collated reports from MDRRMOs and submitted situation reports and updates to PDRRMO and OCD as required.
- Conducted weather and incident monitoring.
- Conducted coordination with 11 Municipalities every 2 hours.
- Conducted preemptive evacuation at Purok 8, Brgy. Magsaysay, Nabunturan.
- Deployed team for the distribution of food packs and bottled water to 477 internally displaced individuals at Brgy. Andap, New Bataan, and at Brgy. Magsaysay, Nabunturan.
- Coordinated with PEO for the distribution of jerry cans.
- Augmented personnel of EOC through the PSWDO who will be in charged to provide social welfare services.

DAVAO DE ORO-MLGUs/MDRRMOs/MDRRMCs

- Timely release of weather forecast, updates and advisories issued by DOST-PAGASA and posted to the MDRRMO's Facebook page.
- Conducted briefing to Emergency Response Team for appropriate preparedness measures.
- Identified evacuation centers with basic facilities.
- Prepositioned relief goods.
- 24/7 Stand-by Emergency Rescue and Security and Emergency Medical Teams.
- Prepositioned vehicles including heavy equipment and rescue vehicle with driver.
- Readied Emergency Communication Facility/Equipment.
- Declogged waterways.
- Coordinated with different clusters on Information, Logistics and Response (MSWDO).
- Broadcasted weather advisory through Lanog sa Maragusan.
- Issued Memorandum Order No. 2021-16 on the Suspension of Office Works due to Typhoon Odette.
- Conducted monitoring to all creeks in the area of responsibility.
- Monitored barangays of any untoward incidents due to TY Odette.
- Monitored rainfall station as of 8:00 AM.
- Deployed one (1) nurse and one (1) doctor to the evacuation center to check the status of the evacuees.
- Responded to a minor landslide at Sitio Pagud, Brgy. Concepcion.
- Cleared landslide area at Sitio Pagud, Brgy. Concepcion, Mawab.

DAVAO DEL SUR-PDRRMO

- 24/7 Stand-by IMTs and Response Units.
- Prepositioned food and NFIs.
- Continuous monitoring and disseminating daily weather bulletin, general flood advisory, gale warning, and flood bulletin through official media websites and SocMed accounts intended to be disseminated to respective LDRRMC members.

DAVAO ORIENTAL-PDRRMO

- Continuously disseminating information weather advisories to LDRRMOs and response agencies.
- Maintained close coordination with MDRRMOs of Boston, Cateel, Bangaga, Caraga, Manay and Tarragona included in the cone of uncertainty of the forecasted track of TS "RAI".
- Joined OCD XI Pre-Disaster Risk Management Assessment (PDRA) via Zoom Meeting with various Response Cluster Agencies in the Region.
- Conducted PDRA with Response Cluster Agencies.
- Created a Messenger group chat with Response Agencies for timely updates.

- Constant monitoring and coordination with LGUs of their weather condition and AOR.

MDRRMC BANAYBANAY

- Activated and raised EOC to BLUE ALERT STATUS.
- Conducted monitoring to low-lying flood-prone areas.
- Disseminated weather information and advisories thru SocMed and radio.
- Prepositioned resources.
- Continuous monitoring.

MDRRMC CATEEL

- Activated ICP and EOC.
- Prepositioned relief goods, search and rescue teams, disaster equipment and vehicles.
- MDRRM-ERT conducted monitoring operations to all flood-prone barangays.
- Stand-by medical teams, PNP, BFP, 67TH IB and ERT.
- Prepared evacuation centers for possible pre-emptive evacuation
- Raised emergency status to "Blue Alert".
- Conducted monitoring to low lying, flood-prone, landslide-prone, and coastal areas.
- Disseminated information through social media and radio.
- Coordinated uniformed personnel, and volunteer groups to augment rescue reinforcement.

MDRRMC CARAGA

- Conducted inventory of resources in barangay level.
- Disseminated information/Ricoreda to all coastal barangays.
- Radio unplugging
- Issued Memorandum Order No. 230 series of 2021 to all Municipal Officials and Employees – subject – Prohibition of Travels Effective December 15-17, 2021.
- Convened informal conference with the teachers of San Pedro Elementary School on preventive measures and updates of TY Odette.
- Conducted clearing of debris and felled trees.
- Uniformed personnel on standby at MDRRMC EOC.
- Cleared areas with debris and felled trees.

MDRRMC GOVERNOR GENEROSO

- Posted advisories from DOST-PAGASA, NDRRMC, OCD, DILG and PDRRMO to concerned PBs and BDRRMCs.
- Coordinated closely and activated network between the ARSENIC, PNP, BFP, PCG, RECON, BDRRMCs and other concern agencies for an intensified preparedness, monitoring and appropriate actions to be done.
- Advised mariners to take precautionary measures when venturing out to sea and, if possible, avoid navigating in these conditions thru PCG.
- Informed all barangays to take precautionary measures.
- Advised the Damage Assessment and Rescue Teams to be on standby to respond to any disaster emergencies upon acceptance of reports from the barangays.
- Continuous monitoring of the AOR.es on stand-by.

MDRRMC BOSTON

- Conducted clearing of debris of felled trees.
- Prepared manpower and equipment.

MDRRMC LUPON

- Raised alert status and activated EOC.
- Activated ICS.
- Conducted Recorida in the coastal barangays.
- Provided weather updates through radio communication.
- Monitored weather conditions in far-flung barangays.
- Prepositioned food items.
- Activated 2 SRR teams composed of personnel from ACDVs, PCG, PNP and BFP.
- Issued public advisories through municipal public address system.

DORECO

- Disseminated DORECO hotlines.
- Assigned crew per area for close monitoring.
- Conducted restoration of power in the municipalities of Boston, Cateel, Baganga and Caraga.

MDRRMC MANAY

- Conducted continuous monitoring of weather updates.
- Prepositioned vehicles and equipment.

- Conducted restoration of power in the municipalities of Boston, Cateel, Baganga and Caraga.
- Issued PDRRMC Memorandum No. 10 “Downgrading of Provincial DRRM Emergency Operations Center from BLUE ALERT STATUS to WHITE ALERT STATUS in relation to the management and response to TY “ODETTE”.

DEL NORTE-PDRRMO

- Conducted Pre-Disaster Risk Assessment (PDRA) Meeting.
- Activated Emergency Operations Center to Blue Alert.
- Activated Selected Response Cluster.
- Continuous monitoring of rivers and landslide-prone areas.
- Sent warning and weather advisories.
- Disseminated preparedness directives to the LDRRMOs and Response Cluster.
- Prepositioned resources (water assets, landslide assets, stand-by responders).
- Release Situational Report every 7:00PM.

DAVAO DEL NORTE-PDRRMD

- 13 Responders on stand-by
- 2-Unit rubber boats
- 2 Mass transport vehicles
- 1 Medical rescue vehicle
- 100 pcs. Personal floatation device (PFD)
- All-time available evacuation areas

DAVAO DEL NORTE-PSWDO

- 3,000 Food packs and other prepositioned goods

DAVAO DEL NORTE-PEO

- Rescue vehicles (dump trucks, payloader, excavator) on stand-by

DAVAO DEL NORTE-PHO

- 1 Medical team and basic medicines on stand-by

DAVAO DEL NORTE-DNPO

- 11 Police stations on stand-by
- SAR equipment and team on stand-by

DAVAO DEL NORTE-BFP

- 227 MFM personnel on stand-by
- 23 On-call SRU

DAVAO DEL NORTE-COMPOSED OF 11 LGUs

- Prepositioned food packs and other relief goods.
- Stand-by responders, tools and equipment.

PDRRMO-DAVAO OCCIDENTAL

- Continuous weather monitoring with constant info dissemination to 5 municipalities with 24-hour duty schedule.
- Prepositioned rescue equipment at Local DRRMOs in coordination with PNP, AFP, PCG, BFP

CDRRMO-DAVAO CITY

- Continuous issuance of weather advisories to the general public and roster of the Davao City's Response Clusters.
- Regular conduct of broadcast activity to the barangay level through radio communication to the Barangay Disaster Risk Reduction and Management Committee.
- Activated fully the safety and security clusters in accordance to the Clustering of
- Responders in Davao City (which include all government-involved offices of the City government of Davao

and other line agencies).

- Prepositioned goods and non-goods products, other means of resources and credible amount of manpower for probable deployment of on the ground response.
- Regularly and closely monitor activities in all concerned offices and agencies in order to meet the minimum response needed for the probable impacts of hazards.
- Conducted Pre-Disaster Risk Assessment to evaluate the level of risk given the degree of exposure and vulnerability brought by TD Odette to Davao City.

CDRRMO-DAVAO CITY TO THE BDRRMCs

- Monitor PAGASA for the latest weather bulletins and advisories and MGB for flood and landslide advisories.
- Conduct equipment check and mount them for possible deployment.
- Fully activate Barangay DRRM Committee – Disaster Operation Centers. Recall all BDRRMC members and standby for possible deployment.
- Disseminate information to the public regarding evacuation areas and evacuation routes, assembly areas and pick-up points.
- Monitor all flood-prone, landslide-prone and coastal areas within AOR.
- Monitor the DCDRRMO radio frequency 154.400 MHz “APO BASE”. Update DCDRRMO on situation of your AOR and activities on a regular basis.
- Activate available Early Warning Systems and conduct pre-emptive evacuation prior to the impact of the Tropical Cyclone or when the situation escalates. Prioritize the vulnerable sectors when conducting pre-emptive evacuation.
- Conduct Camp Coordination and Camp Management once the evacuation camps/centers are activated.

CDRRMO-DAVAO CITY TO COMMUNITIES

- Monitor PAGASA for the latest weather bulletins and advisories on the Quad-media (radio, print, television and social media).
- Prepare 72-hour emergency grab kits (food, water, clothing, emergency cash, important documents, whistle, flashlights, etc.).
- Coordinate with BDRRMCs regarding evacuation areas and routes, assembly areas and pick-up points.
- For fisher folks: listen to advisories and secure fishing boats/bancas.
- For farmers, harvest crops that are close to ripening and secure all animals and livestock.
- Conduct pre-emptive evacuation once the wavering tone from the early warning systems is heard or upon the advice of the local authorities.
- Turn-off main switch and LPG tanks before going for pre-emptive evacuation. Secure houses and other belongings. Secure belongings by placing them on elevated portions of houses for those in flood-prone and coastal areas. Secure “weak” houses by tying them down and anchoring them on sturdy structures like trees and posts.
- Proceed directly to safe areas and coordinate with local BDRRMC.
- Only re-enter/return to dwellings once it is declared safe by authorities.

CDRRMO-DAVAO CITY TO DISASTER VOLUNTEERS

- Monitor PAGASA for latest weather bulletins and advisories and MGB for flood and landslide advisories.
- Recall at least 60% of personnel and standby for possible deployment.
- Conduct equipment check and mount equipment for possible deployment.
- Monitor the Davao City Disaster Risk Reduction and Management office (DCDRRMO) radio frequency 154.00 MHz “APO BASE” for advisories, updates and instructions.
- Update the DCDRRMO “APO BASE” on situation at AOR and activities on a regular basis.
- During the actual deployment, wear designated Personal Protective Equipment and activate Incident Command System.
- Utilize the DCDRRMO “APO BASE” frequency as the Command and Coordination Frequency
- Conducted rapid assessment on the reported ground movement at Purok Tinago, Brgy. Matina
- Evacuated 13 individuals affected by the ground movement
- Advised the BDRRMC of Matina to cordon the specific area affected by the ground movement

LGU-DAVAO CITY

- Declared suspension of face-to-face classes in all public and private schools from kindergarten to post-graduate studies and cancellation of work in government offices and all vaccination activities from 12:00 NN of December 16, 2021 to 5:00 PM of December 17, 2021 thru Proclamation No. 5 Series of 2021.

DEPARTMENT OF ENERGY RXI

- Continuous conduct of monitoring activities and gathering of relevant data/information on the status of energy facilities, inventory of petroleum products, including the Mindanao Power Situation and to submit a status report thereof.
- Furnished various local DRRMCs and OCD with similar reports as requested.
- Attended Region XI's PDRA meeting relative to TD Odette, chaired by the OCD RXI.
- Monitored status of fuel and LPG supplies in Caraga at OCD XI Operations Center.
- Conducted monitoring including plant/site visit of power plants, power generation and transmission, and distribution facilities and submitted status reports.
- Forecasted inflow of Lake Lanao which is stable and operating at Normal Stage for NPC Mindanao Generation.
- Conducted damage assessment to all energy facilities and power generation plants in Mindanao.
- Directed Plants-In-Charge to facilitate the recommended actions to be undertaken from concerned Division-Department/Department Managers for immediate restoration of power in the affected Small Power Utilities Group (SPUG) areas.
- Coordinated restoration efforts with Davao Light which sent boom truck, tools, equipment, PPE to affected areas for clearing operations.

DEPARTMENT OF INFORMATION AND COMMUNICATIONS TECHNOLOGY

- Conducted testing of all equipment for possible mobilization and deployment.
- Continuous coordination and monitoring of communication channels with provincial offices within each Area of Responsibility.
- Advised all DICT Filed Offices to tune in to 7.490LSB frequency starting December 16, 2021 to closely monitor communication channels.
- Advised all HF/VHF radio operators to submit daily status reports starting December 16, 2021.

PNP RESU

- Conducted Emergency Communication EOC Coordination at OCD XI.

AFP XI

- Disseminated weather updates to the troops.
- Gathered data for MDRRMC monitoring.
- Coordinated with PDRRMC for emergency assistance.
- Stand-by alert mode.
- Continuous monitoring on weather
- Provided roster of manpower resource and logistics asset on standby for augmentation.

CIVIL AVIATION AUTHORITY OF THE PHILIPPINES-DAVAO CITY

- Submitted report on the cancellation of flights on December 16, 2021.

DEPARTMENT OF PUBLIC WORKS AND HIGHWAYS XI

- Submitted report on the Planned Prepositioning of Quick Response Assets.

PHILIPPINE COAST GUARD XI

- Provided human resource and logistics asset on standby for augmentation.

PHILIPPINE RED CROSS (Davao de Oro Chapter)

- Conducted Psychosocial Support Program to 48 kids and served hot meals to 479 individuals at Brgy. Andap, New Bataan.

PCG-DAVAO CITY

- Temporarily suspended all voyages of vessels from Davao City bound to the areas identified as the projected path of TY Odette until weather and sea conditions improve in reference to Memorandum Circular No. 03-01 dated February 2001.

Region 12

OCD XII

OCD XII personnel conducted ocular visit and assessment to the affected areas

PDRRMO Cotabato

PDRRMO Cotabato together with MDRRMO Kabacan and MDRRMO Carmen are conducting Search and Rescue Operations.

LGU Pikit

Local DRRMO conducted flood assessment to affected areas.
MSWDO and MDRRMO Pikit provided hot meals by establishing community kitchen in the affected barangays.

LGU Kabacan

- Local DRRMO conducted flood assessment to affected areas. Assisted the affected families for temporary evacuation in to safer areas.
- LGUs provided food packs to the affected families.

CARAGA

RDRRMC EOC/ OCD

- Attended virtual meeting hosted by PIHAC
- Coordinated with PPDO re: arrival of Sec. Harry Roque in Siargao Islands
- Deployed RDANA Teams for Dinagat Islands and Siargao Islands
- Facilitated OCD Region 11 on the requirements of their deployment to Caraga Region.
- United Nations Resident Coordinator Gustavo Gonzalez, Australian Ambassador Steven Robinson, French Ambassador Michele Bocoz and New Zealand Ambassador Peter Kell, visited RDRRMC EOC to express their solidarity with the survivors of typhoon Odette and conducted assessment to affected areas to plan their relief efforts.
- Established logistics hub at Gaisano parking area, KM 4, Brgy. Luna, AH26, Surigao City, SDN
- Logistic Hub Inventory:
 - Shelter Repair Kits- 951 kits
 - Blanket- 1,000 pc
 - Family Kits- 46 kits
 - Hygiene Kits- 2,000 kits
 - Family packs- 70 packs
 - 250ml Bottled water- 1,200 pc
 - Soap - 144 pc
 - Shampoo- 366 sachet
 - Toothpaste- 276 sachet
 - Toothbrush- 60 pc
 - Generator sets- 10 units

•Established EOC in Surigao City, SDN

PERSONNEL MANNING EOC:

OCD Caraga- 4 personnel

30IB PA - 1 personnel

PNP SDN PPO- 4 personnel

- RDRRMC Hosted Virtual EOC for Caraga RDRRMC members agencies;
- Prepositioned NFIs in the Provinces of Dinagat Islands and Siargao Islands, Surigao del Norte;
- Closely monitored the conduct of preemptive evacuations in the region;
- Caraga RDRRMOC is on RED alert status effective December 14, 8:00 AM;
- Conducted RDRRMC Emergency Meeting, 1:00PM;
- Issued RDRRMC Memo No. 78, S 2021 re: Activation of Emergency Preparedness and Response Protocols ICOW Tropical Depression Outside PAR;
- Attended NDRRRMC PDRA Core Group Meeting, 11:00AM;
- Attended NDRRRMC PDRA Analysis Meeting, 8:00AM;
- Attended weather update via ZOOM, 8:00 AM;
- Issued RDRRMC Advisory No.1 re: Preparation for Potential Tropical Cyclone;
- Attended weather update via ZOOM, 2:00 PM;
- Conducted Regional PDRA Core Group Meeting, 2:00 PM;
- Conducted Regional PDRA Analysis meeting, 9:00AM.

RESPONSE CLUSTERS

Food and Non-Food Items Cluster (lead: DSWD)

•A total of 250 evacuation centers monitored, 4384 relief goods packed and 10 transportation/delivery/distribution of relief goods conducted

• Augmented 10,000 FFP for PDI

• Field Office continuously monitors the weather updates;

• SWAD Team Leaders are advised to monitor their respective Area of Responsibility (AOR) and provide updates on disaster situation;

• The FO continuously coordinates with SWADTLs and LSWDOs to monitor the situation in their respective area of responsibility;

• Assigned DDO to render duty at RDRRM- EOC;

• Field Office (FO) has 13,222 Family Food Packs (FFPs) available amounting to PhP 6,081,804.28;

• FO has available raw materials amounting to PhP 3,797,285.76;

• FO has available non-food items amounting to PhP 8,424,138.90;

• FO has available standby fund amounting to PhP 3,821,045.76.

•Three (3) Medical Trauma Response Teams were deployed. Only three (3) DOH personnel were able to board Coast Guard Vessel towards Siargao Island, logistics and other members of the teams are awaiting for travel at Surigao City.

•DOH Caraga to establish Health Cluster Command Post in Surigao City by tomorrow together with Civil Defense Caraga (General Command Post).

•To resume Bayanihan Bakuhan Round 2 in Butuan City, Agusan del Norte, Agusan del Sur and Surigao del Sur on December 20, 2021.

Health Cluster (Lead : DOH)

•Four (4) DOH Composite teams were deployed in Surigao City/ Surigao del Norte, Siargao Island and Dinagat Islands

and one (1) Command Post for Health in Surigao City.

•CHD Region 10 Team already deployed in Dinagat Islands; ASTMCMC Team also arrived in Siargao Island.

•Additional teams from Tala & Bicol Hospital (for Dinagat Islands) and JBL & Mariveles Hospital (for Siargao Islands) are to be deployed; estimated date of deployment is on December 26, 2021 (post LPA). DRMC Team to be deployed as soon as preparations are completed.

•A total of P3,951,834.00 worth of drugs and medicines, jerry cans and hygiene kits were sent to affected areas:

Butuan City – P66,639.33

Agusan Del Norte – P315,037.80

Agusan del Sur – P417,885.80

Surigao del Norte – P1,635,891.69

Siargao Islands – P460,851.89

Surigao del Sur – P666,903.80

Dinagat Islands – P388,623.69

•Three (3) Medical Trauma Response Teams were deployed. Only three (3) DOH personnel were able to aboard Coast Guard Vessel towards Siargao Island, logistics and other members of the teams are awaiting for travel at Surigao City.

•DOH Caraga will establish Health Cluster Command Post in Surigao City by tomorrow together with Civil Defense Caraga (General Command Post).

•To resume Bayanihan Bakuhan Round 2 in Butuan City, Agusan del Norte, Agusan del Sur and Surigao del Sur on December 20, 2021

•Activation of 2/7 Operations Center for continuous monitoring;

•Dispatch team for the conduct of Rapid Health Assessment in affected areas

•Standby of 5 Coordination and Rapid Assessment Teams for deployment

•Preparation of additional logistics/drugs/medicines/IV fluid/hygiene kits for distribution to affected areas

-Drugs and Medicines: Siargao – P 181,000.00

Dinagat – P 181,000.00

Surigao del Sur – P 181,000.00

Surigao del Norte – P 181,000.00

•Jerry Cans: Siargao and Dinagat – 132,000.00

•Hygiene Kits :Siargao – 100 pcs (P95,000.00)

•Mainland Surigao del Norte – 100 pcs (95,000.00)

DAMAGED HEALTH FACILITIES

-Madrid District Hospital, Madrid, Surigao del Sur: Damaged roofing

-Siargao District Hospital : Extent of damage still to be verified

• Dispatch team for the conduct of Rapid Health Assessment in affected areas;

•Activation of 2/7 Operations Center for continuous monitoring;

•Preparation of additional logistics/drugs/medicines/IV fluid/hygiene kits for distribution to affected areas;

• 3 Emergency Officers on Duty (EOD) at the Opccen 24 hours;

• ICS activation in response to TS Odette (Mr. Maniago will report and based at DOH CHD Regional Office, RESSU –RHEMS staff on duty stays at Doongan, Butuan City);

• Issued RPOs for Standby of Teams in the conduct of Rapid Health Assessment and delivery of Logistics/services (regional & Provincial DOH Office);

• Prepared logistics as prepositioning to PDOHO (worth 1,602,150.3 M drugs meds, PPEs, water disinfectants);

• Monitor and continuously assess health services needs (medical, WASH, MHPSS, Nutrition);

• Start or intensify IEC activities, health advisories and public health information through media;

• Coordinate regularly with affected LGUs/LDRRMCs/Local Health Offices and other regional response cluster regional agencies;

• Inventory of stocks at the Regional Office;

• Monitors the management of TTMFs and Evacuation Centers (DOH DM 2020-0318 dated July 13, 2020: Guidelines on the Prevention & Control of Covid 19 in the Evacuation Center & During Displacement; and

• Emergency purchase of medicines and kits.

• Initial estimated cost of damages among health facilities in Caraga is about P248,555,000.00.

• President Rodrigo R. Duterte and other cabinet members conducted on-site at Siargao Island and Dinagat Islands on December 22, 2021

• On-site visit of DOH Undersecretary Abdullah B. Dumama, Jr. in Surigao City to conduct meeting with Caraga

Regional Hospital, Provincial DOH Office and Dinagat Island Teams; also visited DOH CHD Caraga EOC to discuss needs, updates and plans for response together with WHO last December 22, 2021.

• CHD Region 10 team deployed in Dinagat Islands was able to report 60 cases of acute gastroenteritis (AGE)

in Barangay R. Ecleo, Cagdianao and 20 AGE cases in Barangay Maatas, Cagdianao with active cases currently admitted at Dinagat District Hospital.

• Based on the linelist from Siargao Island Medical Center, there are 141 admissions since December 15 to 23,

2021. Influx of patients started on December 17, 2021 with most common signs and symptoms of loss bowel movement and vomiting. Peak of cases was observed on December 21 to 22, 2021.

Law and Order Cluster (Lead: PNP)

- Issued Memorandum to Lower Units re: Activation of their Operations Center;
- Conducted inventory on SRR trained personnel and SRR equipment; 668 Personnel trained;
- Conducted recoreda on flashfloods and landslides in hazard-prone areas; and
- Coordinated with local DRRMO for preparedness and response operations.

Management of the Dead and Missing (lead: DILG)

- Disseminated weather advisories to field officers with directive to disseminate the same to all LCEs and PBs;
- Reactivated the DILG Regional Disaster Monitoring and Reporting System once instruction from DILG-CODIX and RDRRMC;
- Utilized Operation LISTO Preparedness Manual once OPCEN is reactivated; and
- Summited situational report to DILG-CODIX copy furnished to RDRRMC.

Search Rescue and Retrieval Cluster (Lead: PA)

- Established commo in Siargao Islands
- Established commo in Dinagat Islands
- Deployed Units:
 - 30IB: 18 personnel under Lt Gajol at Dinagat island province
 - 23IB: 14 personnel under 2lt Conquillo at Siargao
- Air Assets:
 - 4 Blackhawks
 - 2 Bell CUHs
- Consolidated Inventory of personnel and equipment;
- 110 Personnel on standby alert;
- 12 light vehicles;
- 3 Battalions .

PCG (Cluster Member)

- CGDNEM Update on Assets Utilization Re Relief Operations as of 25 0800h Dec 21:
 - MRRV 4407 moored at Surigao Base Port;
 - MRRV 4408 moored at Surigao Base Port;
 - MRRV 4410 moored at San Jose, Dinagat Island unloading of relief goods;
 - FPB15 ATD 0910H from Port of Surigao en route to Dapa Port.
- Information dissemination thru social media platforms, coastal visits/patrols, meeting with vessel owners/fishermen;
- Personnel readiness thru briefing with weather forecast, reorientation with PCG circulars, standby for activation of DRG;
- Vessel and equipment readiness: standby and conduct sea trial for possible SAR, coordination with NHQ-PCG for availability of additional vessel and standby all rescue and diving equipment;
- Issued notice to Mariners to Temporarily Suspending of Voyages of ALL VESSELS and WATERCRAFTS;
- Monitored weather and sea condition monitoring thru PAGASA forecast, prevailing weather and sea condition assessment;
- Issuance of travel advisories: issuance for TCWS no. 1 or higher/ prevailing sea condition in area thru social media and to be disseminated to RDRRMC, PDRRMC, MDRRMC; and
- Situation monitoring of District Operations Center, maritime incidents, port/vessel operations, stranded passengers/vehicles;
- Assigned DDO to render duty at RDRRM- EOC.

BFP (Cluster member)

- Number of available personnel for deployment
 - Fire Suppression Personnel: 664
 - EMS :35
 - SRR :69
- Conducted inventory of personnel:
 - Regional Headquarters-165
 - Agusan del Norte- 203
 - Agusan del Sur- 209
 - Surigao del Norte- 269
 - Surigao del Sur- 265

- Dinagat Islands- 67
- SRR Assets Summary
- Fire Truck : deployed :22 available :88
- Rescue Truck : deployed :3 available : 1
- Ambulance: deployed :0 available : 4
- Rubber Boat: deployed :0 available : 0
- Outboard Motor: deployed :0 available : 0
- other Watercraft: deployed :0 available : 1
- Activities conducted
- Evacuation Centers Monitored: 233
- Relief Goods Packed: 3004
- Delivery of Goods Transported :0

Emergency Telecommunications Cluster (lead: DICT)

C1 arrived in Siargao and LC2 team arrived in Surigao at 10:30am, Dec. 24, 2021

- DICT initiated free internet connection, free charging and calls using the MOVE hub in Surigao City
- Ongoing set-up of LC2 VSAT at 1:30PM
- DICT meeting with WFP Country Director
- MC1 VSAT activated at exactly 12:30PM
- LC1 VSAT activated in Pilar, Siargao 2:30pm
- DICT GETT Personnel on the ground attended the virtual Kamustahan with Sec. Caintic, Usec. Silor, Directors and other DICT Officials
- Offered free internet at EOC Dinagat during non-busy hours
- DICT-MC2 KonekTawag centers in Surigao City are now up
- MC3 Team 2 will be deployed to relieve the team in Butuan, Surigao, and Siargao. The team composed of 7 MC3 personnel: 4 engineers, 2 operators and 1 driver
- DICT MC3 Team 2 left around 8:19AM in Davao Base for deployment
- Assists Coast Guard Dinagat in relaying information to PDRRMC Dinagat EOC of marine vessels carrying relief goods docking

at San Jose Dinagat Port thru the use of VHF Radios.

- DICT LC1 to be deploy in Siargao to replace the GECS MC2 team
- Visit of DSWD Secretary in Surigao hub
- Converge VSAT now up at Dapa Municipal Hall c/o Converge tech team and LC1 personnel
- Arrival of DICT-MC3 in DICT Butuan 3PM, December 23, 2021
- Established SVAT at Siargao Islands and Dinagat Islands on December 21, 2021
- Resource Summary (Deployed)

-MOVE Hub Equipment:

Portable VHF Radio– 10 units
 Portable UHF Radio – 10 units
 Base VHF Radio – 2 units
 Base UHF Radio – 1 unit
 Ad Hoc – 10 units
 IP Radio – 2 units

-MOVE Dispatch Equipment

Base VHF Radio – 1 unit
 Base UHF Radio – 1 unit
 Base HF Radio -1 unit

-MOVE Motorcycle Equipment

Manpack HF Radio – 1 unit

- Satellite Phone: Butuan - 1 unit

-VSAT : 1 unit

-VHF/UHF Base Radio : Butuan City - 1

-HF Base Radio :Surigao City - 1,

-Portable Generator: Butuan City - 1

- Status of Network Connection - as of Dec. 18, 2021,7:00 pm (Globe, Smart)

ADN- restored

ADS- restored

SDN- down

PDI- down

SDS- restored

- Checked-in MC3 GECS Team to EOC Caraga

- Assisted MC3 GECS Team in the transport of their VSAT to Siargao through Blackhawk Chopper.
- Planned to deploy MC3 Dispatch to Claver, Surigao del Norte.
- Coordinated with EOC Caraga on their needs of contacting Dinagat Governor
- World Food Programme assisted in the activation of VSAT
- Coordinated with DRRM CO on updates of Surigao del Norte
- Installation of repeater and HF broadband antenna at DPWH facility in Surigao City
- Setting up and testing of MC3 VSAT in DICT Butuan
- OCD Caraga Region arrived at DICT Butuan, trying to reach the GECS-MOVE MC2 hub at Surigao
- Attended Response Cluster Meeting at EOC Caraga. Have asked DICT to bring VSAT to Siargao.
- Arrival of MC2 GECS Team at Butuan City
- Able to contact Central office thru DICT Tagaytay
- Globe network able to contact and access calls within the R10 and Davao area only
- MC3 – Davao departed to Surigao around 1:30PM
- Installation of IP Radio with Free Wifi and Govnet team for internet connectivity of RDRRMC Caraga Emergency Operations Center at GO Hotel Butuan City
- Refueling of GECS-MOVE set
- Attended OCD Emergency meeting re: TS “Odette” presenting the updates, preparations and actions taken
- Transport of VSAT, Satellite phone and additional VHF/UHF radios from Regional office to Butuan City for prepositioning of communication assets to provincial offices
- Free Wifi Team in each provincial offices actively monitoring status of wifi sites in their respective AOR
- Attended Region 10 Response Cluster Meeting with the lead agencies
- Attended Caraga PDRA (Pre-disaster Risk Assessment) meeting re: Tropical Depression outside PAR possible Typhoon “Odette”
- Attended GECS-MC2 meeting in preparation of the pre-deployment of GECSMOVE set in Surigao City
- Prepositioned VHF radio in Surigao del Norte and the deployment of GECS-MOVE is subject to discussion/clearance from its Central Office.

Logistics Cluster (lead: OCD)

- Inventory of NFIs located at Bancasi, Butuan City Warehouse as of December 25, 2021 ready for transport to RDRRMC Logistics hub Surigao City
 - Sand Bags -38000 pcs
 - Family Kits -81 pcs
 - GenSet-5 units
 - Blanket -487 pcs
 - Chainsaw - 15 pcs
 - Shelter Repair Kits - 507 pcs
 - Megaphone - 82 pc
 - Malong - 534 pc
 - Hygiene Kit - 1800 pc
 - Family Pack - 310 pc
 - Delivered 70pcs of PE Tarp (4 x 60m) and 30 pcs of Family Packs to Dinagat Islands
 - Facilitated and coordinated the request of Sea Vessel - LC289 point origin Cavite City to PCG SDS and the request of assistance of Tugboat upon arrival
 - Facilitated PCG BRP Sindangan (4407) in the transportation of goods to San Jose Port, PDI.
 - Facilitated the arrival of relief goods from region 11 at newly established Logistic Hub in Surigao City.
 - Facilitated the arrival of 1,700 FFP from DSWD Central Luzon, Clark, Pampanga to DSWD Caraga for relief distribution
 - Facilitated the transportation of collapsible tent from WFP going to Surigao City for temporary Warehouse
 - Prepared NFIs ready for delivery;
 - Delivered NFIs to PDI and Siargao Islands were already delivered;
 - Response assets of other agencies from uniformed personnel and other cluster members are on standby and ready for development.
- DPWH (Cluster Member)
- Activated Disaster Risk Reduction and Management Teams (DRRMT);
 - Conducted inventory of assets for possible deployment;

- Assigned DDO to render duty at RDRRM EOC.
- Coast Guard (Cluster Member)
- MRRV 4407 moored at Surigao Base Port;
- MRRV 4408 moored at Surigao Base Port;
- MRRV 4410 ATD 1710H at Surigao Base Port enroute to San Jose, Dinagat Island carrying with her 2 MED-SEM, 3,755 boxes of DSWD family food packs 30 gallons of mineral water intended for Dinagat Islands.
- FPB15 moored at Baseport, Surigao City. standby for relief operation to Dapa, Surigao del Norte and Socorro, Surigao del Norte.

Philippine International Humanitarian Assistance Cluster (lead: DFA)

- Action Against Hunger distributed Food kit, Non Food kit and Hygiene kit to 416 families in Surigao City, SDN
- Checked-in at OCD CARAGA EOC, PDRRMO Surigao Norte and CDRRMO Surigao City and had established link for info sharing and other needs
- Coordinated with Philippine Navy for the distribution in Punta Bilar, Surigao City and possible transporting of relief goods in Siargao and Dinagat Islands
- Communicated with DSWD CARAGA the response efforts and relief contents to synchronize with other INGOs and agencies

Task Force on Energy Resiliency

-
- MC3 Team 2 will be deployed to relieve the team in Butuan, Surigao, and Siargao. ETD is at 9am, ETA in Butuan will be at 4pm. The team are composed of 7 MC3 personnel: 4 engineers, 2 operators and 1 driver
- DICT Dinagat team on standby at PDRRMC Dinagat EOC. Monitored internet
- Installed of IP radio going to Capitol PDRRMO connectivity thru VSAT
- DICT MC2 have provided internet connectivity to the partner agencies for coordination and local individuals to communicate with their immediate families.
- DICT provided charging station to everyone who were affected by the calamity
- Activation of VSAT at PDRRMO Dinagat. DICT Team provided internet access to PDRRMO EOC and able to join virtual EOC of RDRRMC Caraga for their sitreps
- DICT Dinagat, Siargao, Surigao and Agusan del Norte teams onboard on the Caraga Regional Virtual EOC
- Conducts monitoring activities and gathered relevant data/information on the status of energy facilities, inventory of petroleum products, including the Mindanao Power Situation and submit a status report thereof;
- Conducts monitoring, including plant/site visit of power plants, power generation and transmission, and distribution facilities and submit a status report thereon.
- Status of Lifelines as of Dec. 18, 2021,2:00pm
- All power generation plants in Mindanao are under NORMAL OPERATION
- Status of NPC Small Power Utilities Group (SPUG)
- PDI: Eastern Mindanao operations personnel are on their way to Dinagat Island to assess the extent of damages caused by Typhoon Odette. Might have difficulty in accessing the plant from port area due to uncleared toppled down distribution line posts
- SDN : Blown off powerhouse and control room roofing. Generators and Control panels were penetrated with rain water. For further assessment of damage.
- : ALL POSTS of SURNECO distribution line were toppled down
- Status of Transmission Lines : As of 1:30PM, 18 December 2021 the following transmission lines are unavailable:
- Sanfrans-Tandag 69kV Line
Date/Time Out: 16 December 2021 / 11:01AM
Affected Customer: SURSECO II
Affected Town / Municipality: Caguait, Lianga, Marihatag San Agustin, Bayabas, Tago,Tandag
- Placer-Surigao 69kV Line
Date/Time Out: 16 December 2021 / 2:36PM
Affected Customer: SURNECO
Affected Town / Municipality: Placer, Taganaan, Sison, Surigao City
- Placer-Madrid 69kV Line
Date/Time Out: 16 December 2021 / 2:36PM

Affected Customer: SURSECO II, SIARELCO, SURNECO
Affected Town / Municipality: Carascal, Masdrid, Cortes, Lanusa

- Status of Electric Cooperatives - Based on NEA's Power Monitoring Report as of 04:00PM on 17 December 2021, the following are the affected ECs
- Agusan del Norte: ANECO
- Affected City/Municipality :
Butuan City, Las Nievas, Buenavista, Carmen, City of Cabadbaran, Jabonga, Kitcharao, Magallanes, Nasipit, Remedios T., Santiago, Tubay
- Energization Status : For restoration
- Surigao del Norte :SURNECO
- Affected City/Municipality :Alegria, Bacuag, Claver, Gigacuit, Mainit, Malimono, Placer, San Francisco (Anao-aon), Sison, Surigao City, Tagana-an, Tubod
- Energization Status : For restoration
- Surigao del Sur :SURSECO I
- Affected City/Municipality: Barobo, City of Bislig, Hinatuan, Lingig, Tagbina
- Energization Status : Partially restored
- Surigao del Sur : SURSECO II
- Affected City/Municipality: Bayabas, Cagwait, Cantilan, Carmen, Carrascal, City of Tandag, Cortes, Lanuza, Lianga, Madrid, Marihatag, San Agustin, San Miguel, Tago
- Energization Status : For restoration

Other Partners

UN OCHA

- Stands ready to support the government on assessed gaps, to bring these to response organizations when needed; also ready to support government line coordination mechanism;
- Standby ready to support RDRRMC Caraga on need for risk assessment;
- Expressed commitment to provide support for humanitarian assistance if needed and requested;
- Assigned Humanitarian Affairs Associate to support RDRRM EOC for situation monitoring.

LDRRMCs

CDRRMC Butuan City

- Dep-Ed division DRRM coordinator closely monitors active school evacuation centers;
- Deployed Rapid Assessment Team to conduct ocular survey;
- CSWD Distributed of food items;
- Close monitoring on the status of water level;
- The CDRRMC Emergency Operation Center is activated in preparation for the potential tropical cyclone threat;
- Conducted Information Drive to critical barangays;
- Disseminated CDRRMC Advisory to 86 Barangays;
- BDRRMCs are enjoined to raise the RED ALERT STATUS in their respective Emergency Operations Center and initiate preventive measures;
- The CDRRMC conducted inventory of resources;
- Conducted Pre-Disaster Risk Assessment;
- Activation of IMT and Response Clusters;
- Issued Proclamation No. 002, Series of 2021 re: Cancellation or Suspension of Classes and Work in Government Offices.

PDRRMC Agusan del Norte

- Brgy Jaguimitan, Cullit, Cubi-cubi and Aclan, Municipality of Nasipit conducted pre-emptive evacuation at 3:00 AM, December 16, 2021;
- Disseminated warning forecast/bulletins to LDRRMCs and to the public through social media, emails and text messages;

- PDRRMO Operations is ready for activation and on 24/7 for coordination, monitoring and situational updates in the region;
- Advised LDRRMOs to conduct PDRA meeting, activate Emergency Operations Center, all resources available for disaster response operations to be on standby, conduct clearing operations on rivers, be ready for possible pre-emptive evacuation and to coordinate with Barangay DRRMCs;
- Advised to preposition all response assets/resources;
- Advised mining companies to prepare for possible impact of TD Odette;
- PEO Prepositioned 4 dump trucks with 2 drivers per unit to be assigned at Eastern (Sanghan, CBR) and Western (Nasipit) part of the province;
- DILG monitor conditions in AOR and PAGASA Advisory, informed LGUs to observe Operation LISTO protocol, advised to closely coordinate with local DRRM Offices and reactivation of DILG EOC;
- PSWD prepositioned family food packs ready for augmentation;
- BFP 8 personnel and 1 fire truck on standby alert for possible deployment and all Fire Stations are stand by;
- PNP-ADN response assets on standby alert for possible deployment and conducted inventory of resources.

PDRRMC Agusan del Sur

- PDRRMO Operations Center and Early Warning Division on 24/7 weather monitoring;
- Information dissemination thru social media using official PDRRMO FB account;
- Information dissemination to all MDRRMOs thru SMS and FB Messenger;
- Inform PPIO and other media re: weather updates for widest dissemination to the public;
- Follow up calls and text messages by PDRRM Officer to all MDRRMOs re precautionary measures for the possibility of LPA to be transformed into TC and its possible landfall in Caraga which might trigger flooding and landslide;
- Prepositioning of rescue equipment, water assets, rescue vehicles, ambulances and responders provincewide;
- Conducted actual inventory and assessment of all WLMS and ARG provincewide and submitted report hereof to DOST provincial and regional offices;
- Prepositioning of goods by PSWDO (130 sacks of rice, 50 cases corned beef, 50 cases sardines and 12 cases of coffee) @100 pcs/ case of sardines and corned beef and 240pcs/ case of coffee;
- Conducted inventory of resources to all MDRRMOs and other PDRRMC member agencies;
- SRR Team (AFP, 544TH ENG'G BDE and PNP) on standby alert ready for deployment (2 teams per agency with complete rescue equipment and transportation resources); and
- Continued 24/7 weather monitoring and updating weather advisories to all concerned via social media and radio broadcast.

PDRRMC Surigao del Norte

- Issued EO No.21-045, S, 2021 re: Declaring suspension of classes on all levels in public and private schools and suspension of work in all government institutions due to Typhoon "Odette"
- Revisited Tropical Cyclone Contingency Plan and went through detailing of some strategies in terms of assignment of human and logistical resources for augmentation to Siargao island assumed to be isolated;
- Texted all Mayors and issues Memorandum and advised the following:
 - o Assess and make available 24/7 radio communication system as alternate communication incase cell sites will be destroyed.
 - o Organize responders to include all trained responders on different disaster response operation skills e.g., EOC, ICS, RDANA, Search and Rescue, Water Search and Rescue, etc.
 - o Make available equipment necessary for the Emergency Operation Center e.g., radio communication, alternate power and water supplies as well reporting templates with guidance to timelines or cut off time of daily reporting.
 - o Implement strategies and make available needs for extensive public info and warning within AOR. Barangay Officials have significant roles on this public info and warning.
 - o Make available human resources, equipment, logistics and evacuation centers (EC) for possible pre-emptive and forced evacuation, but choose ECs safe from flooding, storm surge and landslide. Maintain COVID-19 health protocols while in the ECs. Quarantine/Isolation facilities should not be used as ECs.
 - o Monitor activities of mining companies including small scale mining and if possible, stop their operations.
 - o Closely monitor rivers through your MDRRMO.
 - o Also monitor coastal activities of fisherfolks and do not allow fishing and sea travel due to high inundation of waves through available Philippine Coast Guard Personnel.
 - o Advise farmers to protect their produce from damage through your Municipal Agriculture Office.
 - o Ensure your physical presence in your AOR in compliance to DILG's Operation Listo or circular.
 - o Implement other precautionary measures to ensure safety of residents.
- Coordinated with Radio Communication partners such as REACT and KABALIKAT for the possible augmentation in Siargao Island and Mainland;

- PDRRMO prepares and inventory of rescue equipment and gears;
- Conducted meeting on December 13, 2021 with Provincial Offices members of Food & Non-Food Cluster and Logistics Cluster for the pre-positioning of food, non-food items and logistics;
- Coordinated with HRMDO for organizing teams to support the operations;
- Coordinated with Bachelor Butuan to monitor with PPA and PCG Surigao and timely stop of dispatch of busses going to Visayas and Luzon to avoid stranded passengers;
- To preposition initial 200 bags of rice, canned goods medicines and PPEs to Siargao of December 14, 2021 together with the Non-food items we will received today from OCD- Caraga Region 13; and
- Conducted Pre-Disaster Risk Assessment and PDRRMC meetings to discuss preparedness implemented and to be done prior to the onset of TS Odette;
- Sison, SDN conducted preemptive evacuation, 10:00AM;

PDRRMC Surigao del Sur

- Conducted Pre-emptive Evacuation;
- Advisory on possible preparedness measures;
- No sailing and beach activities;
- LGUs are prepared based on the PDRA meeting results yesterday (December 13, 2021);
- Activation of PDRRMC EOC;
- Disseminated warnings, advisories and bulletins to LDRRMCs and to the public through social media, emails and text messages;
- Municipality of Cagawait, SDS issued suspension of work;
- Municipality of Cagawait, SDS conducted preemptive evacuation.

PDRRMC Dinagat Islands

- Conducted Pre-emptive Evacuation;
- Action Plan for La Niña;
- composite field assessment of evacuation centers (i.e structural integrity);
- Camp Managers Orientation;
- Geotagging of slopes and erosion areas;
- Assessment and geotagging of street markings;
- PDRA Meetings on December 12, 2021;
- Signed the EO on
 - Activation of Public Safety Protocols of PDI (pre-emptive evacuation to high risk areas to flood, storm surge, close monitoring coordination with PCG for no sailing policy, provision of support to LGUs for clearing operations in coordination with PENRO and CENRO, basic guidance on strict observance of heightened alert, provision of pre-positioning of resources, re-employ human resources to 7 MLGUs, coordination with PNP regarding security, posting of advisories to social media, DepEd for complementary evacuation facilities, Assessment of protocols of riding public
 - Activation of EOC on December 12, 2021
- All LGUs conducted PDRA meetings and activated Operations Center to Blue Alert Status
- The Office of Provincial Governor issued EO No. 12-07, S, 2021 an order of work suspension for all government employees effective 12:00 noon, 15 December 2021;

BARMM

MDRRMC-Mapun

- MDRRMO Mapun along with PCG, Marines, MPS conducted pre-emptive evacuation of vulnerable families near the coastline.

Mindanao Humanitarian Team

- The partners in the United Nations and members of the Mindanao Humanitarian Team (MHT) are on standby for possible in-country support.
- UN- OCHA to explore possibilities of using UNDSS communication channel to gather information.

CDRRMC-Marawi City

- The LGU is monitoring and prepared stocks for possible immediate assistance.

MDRRMC-Ditsaan Ramin

- Continuous monitoring is being conducted by MDRRMO 24/7 Operation Center.
- Activation of the MDRRMC EOC on 15 December 2021
- Prepositioning and activation of Local Search and Rescue Team
- MDRRMO along with 55th Infantry Battalion, Municipal Police Station and Fire Station assist the evacuation of affected families.
- MDRRMO served a total of 218 families with family food packs (5 kg rice, Sardines, Noodles, Coffee & Sugar)
- Deployed local assessment team to verify/validate extent of damage in the area.

MDRRMC Binidayan

- Continuous monitoring is being conducted by MDRRMO 24/7 Operation Center.
- Continuous dissemination of Weather Advisories.
- Conducted site assessment on landslide prone areas in the locality.

MDRRMC Buadipuso Buntong

- Continuous monitoring is being conducted by MDRRMO 24/7 Operation Center.
- Continuous dissemination of Weather Advisories.
- Conducted Flood level monitoring on the flood prone areas in the AOR.

MDRRMC-Maguig

- Continuous monitoring is being conducted by MDRRMO 24/7 Operation Center.
- Conducted Flood level monitoring on the flood prone areas in the AOR.
- Ongoing distribution of one thousand (1300) Food Items to affected communities

MDRRMC-Madamba

- Continuous monitoring is being conducted by MDRRMO 24/7 Operation Center.
- Conducted Flood level monitoring on the flood prone areas in the AOR.
- Local Response Group on Standby phase.

MDRRMC-Ganassi

- Continuous monitoring is being conducted by MDRRMO 24/7 Operation Center.
- Conducted Flood level monitoring on the flood prone areas in the AOR.
- Issued local issued suspending private and public works excluding front liners.

MDRRMC-Bacolod-Kalawi

- Continuous monitoring is being conducted by MDRRMO 24/7 Operation Center.
- Conducted Flood level monitoring on the flood prone areas in the AOR.

MDRRMC-Tamparan

- Continuous monitoring is being conducted by MDRRMO 24/7 Operation Center.
- Conducted Flood level monitoring on the flood prone areas in the AOR.

MDRRMC-Kapai

- Continuous monitoring is being conducted by MDRRMO 24/7 Operation Center.
- Conducted Flood level monitoring on the flood prone areas in the AOR.

MDRRMC-Tubaran

- Continuous monitoring is being conducted by MDRRMO 24/7 Operation Center.
- Conducted Flood level monitoring on the flood prone areas in the AOR.

MDRRMC-Taraka

- Continuous monitoring is being conducted by MDRRMO 24/7 Operation Center.
- Conducted Flood level monitoring and assessment.
- Ongoing validation and assessment of flood affected Barangays

MDRRMC-Bubong

- Continuous monitoring is being conducted by MDRRMO 24/7 Operation Center.
- Conducted Flood level monitoring and assessment.
- Ongoing validation and assessment of flood affected Barangays
- Deployed local search and rescue group to conduct search and rescue operations and assist in the evacuation of affected families. 10 individuals successfully rescued and 115 stranded individuals assisted/rescued.

PCG

- Issued sea travel advisory cancelling venture into sea of small seacraft in Tawi-Tawi.
- Issued sea travel advisory cancelling venture into sea of small seacraft in Sulu.

MDRRMC-Lumbaca Unayan

- Continuous monitoring is being conducted by MDRRMO 24/7 Operation Center.
- Local Response Group on Standby phase.

MSSD-BARMM

- Convened the BARMM TWG in response to TY Odette.
- Ongoing prepositioning of Food and Non-food items
- Alerted the MSWOs for the conduct of assessment and carry out emergency response to augment the LGU resources.
- The 2 Provincial Offices (in Malabang and Marawi) were notified to release immediate augmentation support to LGUs, based on the needs.
- The MSSD water-rationing activity in Marawi is on-going and may be scaled up and expanded to other areas in Lanao Del Sur, as necessary.
- MSSD spearheaded the conduct of inventory of available resource to possible response.

BARMM READI

- On 17 Dec 2021; augmented 1,200 food packs at Malabang, Lanao del Sur Logistics Hub.
- On 17 Dec 2021; BARMM READI rescue team deployed to conduct site assessment and validation of reported flooded areas.
- On 17 Dec 2021; BARMM READI coordinated with Security Cluster, Mindanao Humanitarian Team, P/MDRRMOs.
- Coordinated with the DRRM Officers for the available reports and monitoring situation at the ground and conduct immediate rescue, evacuation and safety measures.

MOH-BARMM

MOH-BARMM

- Coordinated with Provincial HEMS Lanao del Sur
- Activate Code White Alert and disseminate to the province
- Continuous Monitoring of the event.

MDRRMC-Tagoloan

- Continuous monitoring is being conducted by MDRRMO 24/7 Operation Center.
- Conducted Flood level monitoring and assessment.
- Ongoing validation and assessment of flood affected Barangays

CAR



Office of Civil Defense CAR

24 December 2021

- Facilitated the OPLAN BINNADANG Core Group for Logistics Meeting
- Coordinated with concerned agencies for the augmentation of transportation resources for the hauling and delivery of 7,000 Family Food Packs from Abra to Clark

23 December 2021

- The Cordillera RDRRMC, through the OPLAN "BINNADANG" Core Group for Logistics, held a coordination meeting to discuss the Transportation and Distribution Plan of relief assistance.
- Issuance of Cordillera RDRRMC Memorandum No. 59 re: Call for Volunteers for the repacking of raw materials in the production and hauling of Family Food Packs (FFPs) and other resource augmentation for TY "ODETTE"-affected regions on December 27 to 31, 2021 (except December 30) and January 3 to 7, 2022 at DSWD Regional Production Hubs.
- Coordination with the counterparts from the affected regions

22 December 2021

- Activation of the Cordillera RDRRMC Response Clusters
- Conducted Response Clusters Emergency Meeting
- Coordination with the counterparts from the affected regions

21 December 2021

- Issuance of Cordillera RDRRMC Memo No. 58, s. 2021 re Implementation of the Cordillera RDRRMC's Augmentation for TY "ODETTE" affected regions
- Close coordination with the Cordillera RDRRMC Response Clusters

PREPAREDNESS MEASURES FOR THE POSSIBLE EFFECTS OF TY ODETTE - ENHANCED AMIHAN (NORTHEAST MONSOON) IN THE CORDILLERA ADMINISTRATIVE REGION

17 December 2021

- Continuous monitoring of the Cordillera region on the possible threats of TY ODETTE and Southwest Monsoon

- Close coordination with the Local Disaster Risk Reduction and Management Councils (LDRRMCs) and council members of the Cordillera RDRRMC on the following concerns: Monitored incidents; Local weather situations/status; Road networks conditions; Alert status of LDRRMOs and council members; and Other disaster related reports/incidents.
- Active spearheading of the 24/7 skeletal force manning of the Cordillera RDRRMC Emergency Operations Center.
- Lead in the information campaign and issuance of advisories thru textblast and social media



Department of Science and Technology CAR

PREPAREDNESS MEASURES FOR THE POSSIBLE EFFECTS OF TY ODETTE - ENHANCED AMIHAN (NORTHEAST MONSOON) IN THE CORDILLERA ADMINISTRATIVE REGION

17 December 2021

- Continuous monitoring and maintaining Community-Based Flood Early Warning Systems (CBFEWS) in coordination with LGUs and DOST-ASTI. Encouraged Local DRRM Offices to monitor Barangays with Early Warning System (EWS) in the region through dew.s.asti.gov.ph.



Pagasa Baguio Synoptic Station

PREPAREDNESS MEASURES FOR THE POSSIBLE EFFECTS OF TY ODETTE - ENHANCED AMIHAN (NORTHEAST MONSOON) IN THE CORDILLERA ADMINISTRATIVE REGION

17 December 2021

- Continuously monitoring the area of responsibility and providing weather updates, advisories, and forecasts for dissemination.



Department of Interior and Local Government CAR

PREPAREDNESS MEASURES FOR THE POSSIBLE EFFECTS OF TY ODETTE - ENHANCED AMIHAN (NORTHEAST MONSOON) IN THE CORDILLERA ADMINISTRATIVE REGION

17 December 2021

- Instructed all DILG FOU's to take proactive measures and direct all LGUs to monitor all PAGASA weather advisories and bulletins, and use the Met-Hydro Decision Support InfoSystem (Meteopilipinas), drmmis.dostcar.ph, ASTI's Philsensor website, MGB's Geohazard Web Portal, and HazardHunterPH (to check for natural hazards and hazard assessment reports)
- Facilitating the utilization of Oplan L!sto manuals by the LGUs/LCEs.



Department of Social Welfare and Development - Cordillera Administrative Region

24 December 2021

- Participated the OPLAN BINNADANG Core Group for Logistics Meeting
- Coordinated with concerned agencies for the augmentation of transportation resources for the hauling and delivery of 7,000 Family Food Packs from Abra to Clark

23 December 2021

- Core Group Meeting re: Transportation Plan/Distribution Plan

22 December 2021

- Received 18 boxes of potable drinking water equivalent to 259 bottles as donation from the DSWD Operations Desk
- Facilitated the CRDRRMC Response Cluster emergency meeting on OPLAN Binnadang on TY Odette
- Managed the ongoing loading of 10,200 FFPs in coordination with NRLMB for transport to NROC
- Facilitated advance request for the replenishment of Quick Response Fund
- Continuous coordination with the DRMG Central Office for the resources needed and ready for augmentation
- Coordination with FO I and FO II for the number of FFPs for delivery to NROC (FO I - 5,000 FFPs and FO II - 3,400 FFPs)
- Activated Transportation Group in the Delivery of Donations

21 December 2021

- Publication of the Donation Drive Advisory
- Activation of the DSWD FOCAR Operations Desk for the affected of TY Odette

20 December 2021

- Facilitated the Inspection of 10,200 Family Food Packs for the hauling of NRLMB
- DRMD preparatory meeting for TY Odette Augmentation

Readiness for Disaster Response Augmentation Support to the Affected FOs of TY "ODETTE"

1. FNFIs AVAILABLE for AUGMENTATION

- 11,000 boxes FFPs
- 8,000 Malong
- 50 rolls of laminated sacks
- 200 pcs collapsible water container

2. INMARSAT Emergency Telecommunication Equipment

- (1) Cobham Explorer
- (2) ISat Phone2 Satellite Phone with Model - 136081
- (1) MCD-4800 Auto Pointing MCD BGAN with BB-2590 Battery
- (1) UBIQUITI EDGEROUTER PoE NETWORK
- (1) RUCKUS ZONEFLEX R300 Wireless Access Point
- (1) RUCKUS ZONEFLEX R310 Wireless Access Point
- (1) EATON EDX1000H DX1000VA Uninterruptible Power Supply
- (1) HONDA EU20i Inverter Generator
- (2) 7 Amp Solar Charge controller 7 Amp 12 Volt, 7A Max Load

***With 3-man team on standby, ready for augmentation to CARAGA to provide technical assistance for the setting up of INMARSAT.

3. RESPONSE & RECOVERY TEAMS FOR AUGMENTATION ready for deployment

- Communication team - 3 teams
- Data Management (EOC) - 3 teams with 4 members
- Warehouse Management - 3 teams with 7 members
- Psychosocial Support Team - 3 teams with 6 members
- CCCM - 3 teams

***for the following regions: CARAGA, Region VI, Region VII and Region VIII

4. CONTINGENCY DATES FOR POSSIBLE AUGMENTATION

- 27-31 December 2021
- 6-16 January 2022 (exclusive of travel dates)

PREPAREDNESS MEASURES FOR THE POSSIBLE EFFECTS OF TY ODETTE - ENHANCED AMIHAN (NORTHEAST MONSOON) IN THE CORDILLERA ADMINISTRATIVE REGION

17 December 2021

- The DSWD FOCAR as the Lead agency for Food and Non- Food Items Cluster has been ensuring the availability of food and non-food items for augmentation to the Local Government Units in times of disaster.
- Ensured Quick Response Teams are on standby for possible augmentation.
- Prepositioning of Relief Resources (FNIs) in the Regional Warehouse
- Ensured availability and necessary use of standby funds and readiness of transport vehicles
- Continuous coordination with Cordillera RDRRMC EOC.
- As of December 15, 2021, the Field Office has 28,180 Family Food Packs (FFPs) amounting to 15,562,185.30. Aside from FFPs, a variety of Non Food items are also available for augmentation. Among those are Family Kits, Sleeping Kits, Hygiene Kits, Kitchen Kits, Sanitation Kits, Family tents and Modular Tents, which are distributed among the active warehouses and production hubs in the region.
- As of December 15, 2021, the standby fund has a total amount of 5,282,345.12 which is subject for replenishment as need arises.
- The DSWD FO-CAR through the Regional Logistics Management Section ensured the continuous production

and availability of Food and Non-food Items.

- Staffs of DSWD FO-CAR through the Disaster Response Management Division are on standby for the monitoring of the areas of responsibility.
- Staff on duty ensured the management of reports.
- Ensured repositioning of goods to the satellite warehouses to warrant adequate supply of FNFI as need arises.
- Ensured the availability of transport vehicles as need arises.



Department of Public Works and Highways CAR

24 December 2021

- Participated the OPLAN BINNADANG Core Group for Logistics Meeting
- Coordinated with concerned agencies for the augmentation of transportation resources for the hauling and delivery of 7,000 Family Food Packs from Abra and Baguio City to Clark

23 December 2021

- Attended the OPLAN Binnadang Core Group (LOGISTICS) Meeting
- Augmentation of transportation resources and manpower for the hauling and delivery of relief assistance for TY "Odette"-affected regions

22 December 2021

- Attended the Cordillera RDRRMC Response Clusters Emergency Meeting
- Close coordination with regional counterparts for the augmentation of support

PREPAREDNESS MEASURES FOR THE POSSIBLE EFFECTS OF TY ODETTE - ENHANCED AMIHAN (NORTHEAST MONSOON) IN THE CORDILLERA ADMINISTRATIVE REGION

17 December 2021

- Close monitoring of the national (essential) road networks and bridges situations in the Cordillera region through DPWH District Engineering Offices (DEOs).
- Continuous sending of situational reports on national roads and bridges to the Cordillera RDRRMC EOC.



Department of Information and Communications Technology (DICT-LCI)

23 December 2021

- 1 DICT LC1 Personnel assisted converge team in setting up VSAT(from converge) at the Municipality of Dapa, Province of Surigao del Norte as requested by Mayor Elizabeth Matugas(0940 HRS)

22 December 2021

- Travel of DICT LC1 team and equipment to Villamor Airbase (0100 HRS)

21 December 2021

- Department Order No. 146 Series of 2021 was issued re: Creation of DICT Task Force "Odette". Headed by Usec. Alan A. Silor, Resilient Government Emergency Communications.
- LC1 team still at CO awaiting further instructions while testing, weighing, labeling and loading of equipment

20 December 2021

- 5 DICT LC1 technical personnel dispatched to DICT CO at 1800 HRS to augment personnel and equipment in Visayas and Mindanao.

Equipment deployed:

- 1 Fly away VSAT
- 9 Routers
- 7 access points
- 1 genset
- 3 VHF Two-way Portable Radios
- 11 IP Radios
- Various cables

22 December 2021

- Attended the Cordillera RDRRMC Response Clusters Emergency Meeting

PREPAREDNESS MEASURES FOR THE POSSIBLE EFFECTS OF TY ODETTE - ENHANCED AMIHAN (NORTHEAST MONSOON) IN THE CORDILLERA ADMINISTRATIVE REGION

17 December 2021

- Provision of free public Internet access in public places to augment emergency communication in various communities in the Cordillera.



Police Regional Office-Cordillera (PROCOR)

23 December 2021

- Attended the OPLAN "BINNADANG" Core Group for Logistics Meeting

22 December 2021

- Attended the Cordillera RDRRMC Response Clusters Emergency Meeting
- Delivered donated cash/goods as relief assistance from PNP personnel in the region (estimated worth of Php 539,828.00) to Batangas Port through their Barangayanihan Help & Food Bank in Support to Victims of Typhoon "Odette" to be Donated to Region 7

PREPAREDNESS MEASURES FOR THE POSSIBLE EFFECTS OF TY ODETTE - ENHANCED AMIHAN (NORTHEAST MONSOON) IN THE CORDILLERA ADMINISTRATIVE REGION

17 December 2021

- PNP PROCOR personnel and capabilities/resources are on standby ready.
- On-call to extend assistance or response in case of emergencies and other eventualities.
- Inventory of SAR equipment.
- In close coordination with the Cordillera RDRRMC EOC and on stand-by mode for possible disaster operations, deployment and augmentation.



Bureau of Fire Protection- Cordillera (BFP-CAR)

23 December 2021

- Attended the OPLAN "BINNADANG" Core Group for Logistics Meeting

22 December 2021

- Attended the Cordillera RDRRMC Response Clusters Emergency Meeting

PREPAREDNESS MEASURES FOR THE POSSIBLE EFFECTS OF TY ODETTE - ENHANCED AMIHAN (NORTHEAST MONSOON) IN THE CORDILLERA ADMINISTRATIVE REGION

17 December 2021

- In close coordination with the Cordillera RDRRMC EOC and on stand-by alert mode for possible disaster operations, deployment and augmentation



Department of Health- Cordillera (DOH-CAR)

23 December 2021

- On standby Health Quad Cluster Teams from DOH Retained Hospitals and CHD CAR ready for deployment, awaiting DOH Central Office notifications
- Centralized logistical and technical provision of assistance thru the operations division of the DOH CO
- pooling of funds and other assistance for binaddang activities on going

PREPAREDNESS MEASURES FOR THE POSSIBLE EFFECTS OF TY ODETTE - ENHANCED AMIHAN (NORTHEAST MONSOON) IN THE CORDILLERA ADMINISTRATIVE REGION

17 December 2021

- Monitoring of uneventful health and health-related incidents, in close coordination with the Cordillera RDRRMC EOC.
- Activation and maintenance of 24/7 operation: Emergency Operation Center – for Non COVID and other concerns and Cordillera One Hospital Command Center – for COVID concerns
- Ensuring adequacy of prepositioned logistics and buffer stock to the Provincial Department Offices (PDOHOs): CAMPOLAS Kit, Hygiene Kits, First Aid Kits, WASH Commodities (Disinfectants, chlorine granules, aquatabs), and PPEs.
- Maintenance of close coordination with the Local Government Units and Disaster Risk Reduction and Management Councils at all levels for any untoward health events related to the typhoon.



Philippine Information Agency (PIA- CAR)

23 December 2021

- Attended the OPLAN "BINNADANG" Core Group for Logistics Meeting

22 December 2021

- Attended the Cordillera RDRRMC Response Clusters Emergency Meeting
- Commits to assist in the information and advocacy drive

PREPAREDNESS MEASURES FOR THE POSSIBLE EFFECTS OF TY ODETTE - ENHANCED AMIHAN (NORTHEAST MONSOON) IN THE CORDILLERA ADMINISTRATIVE REGION

17 December 2021

- Continuous information dissemination on safety tips, public advisories, and road alerts in close coordination with the Cordillera RDRRMC EOC.
- In close coordination with the Cordillera RDRRMC EOC.



Mines and Geosciences Bureau CAR (MGB CAR)

PREPAREDNESS MEASURES FOR THE POSSIBLE EFFECTS OF TY ODETTE - ENHANCED AMIHAN (NORTHEAST MONSOON) IN THE CORDILLERA ADMINISTRATIVE REGION

17 December 2021

- ? Continuous dissemination of MGB List of Barangays Susceptible to Landslides and Flooding based on the DOST-PAGASA Rainfall Data



503IBDE, 5ID, PA

23 December 2021

- Attended the OPLAN "BINNADANG" Core Group for Logistics Meeting

22 December 2021

- Attended the Cordillera RDRRMC Response Clusters Emergency Meeting

PREPAREDNESS MEASURES FOR THE POSSIBLE EFFECTS OF TY ODETTE - ENHANCED AMIHAN (NORTHEAST MONSOON) IN THE CORDILLERA ADMINISTRATIVE REGION

17 December 2021

- On Standby for possible augmentation and Humanitarian Assistance and Disaster Relief (HADR) Operations.
- Alerted patrol bases.

Tactical Operations Group 1 (TOG 1), PAF



24 December 2021

- Participated the OPLAN BINNADANG Core Group for Logistics Meeting
- Coordinated with concerned agencies for the transportation of relief assistance from Abra and Baguio City to Clark

23 December 2021

- Attended the OPLAN "BINNADANG" Core Group for Logistics Meeting

22 December 2021

- Teams on-standby at Clark Airbase, ready to provide support on aerial transport of augmentations
- Continuous coordination with concerned agencies

PREPAREDNESS MEASURES FOR THE POSSIBLE EFFECTS OF TY ODETTE - ENHANCED AMIHAN (NORTHEAST MONSOON) IN THE CORDILLERA ADMINISTRATIVE REGION

17 December 2021

- On standby for possible response augmentation.

Active 14th CAR RCDG, ARESKOM, PA

PREPAREDNESS MEASURES FOR THE POSSIBLE EFFECTS OF TY ODETTE - ENHANCED AMIHAN (NORTHEAST MONSOON) IN THE CORDILLERA ADMINISTRATIVE REGION

17 December 2021

- On heightened alert and continuously monitoring the area of responsibility.



Department of Agriculture CAR (DA CAR)

22 December 2021

- Attended the Cordillera RDRRMC Response Clusters Emergency Meeting
- Preparing for the solicitation of food items for donation

PREPAREDNESS MEASURES FOR THE POSSIBLE EFFECTS OF TY ODETTE - ENHANCED AMIHAN (NORTHEAST MONSOON) IN THE CORDILLERA ADMINISTRATIVE REGION

17 December 2021

- ? Continuous information dissemination of PAGASA Advisory to APCOs, LGUs, and farmer leaders for them to disseminate the information to the community and local farmers for their farm operation activities. Harvest if possible matured crops before the crops will be damaged due to the continuous rains.
- ? Regular coordination with APCOs to send weather condition in their respective province, monitor status and possible effects of the weather disturbance.



Department of Tourism

22 December 2021

- Attended the Cordillera RDRRMC Response Clusters Emergency Meeting
- To facilitate the conduct of fundraising for the affected communities of Odette



Department of Education - CAR

22 December 2021

- Attended the Cordillera RDRRMC Response Clusters Emergency Meeting
- Provided cash assistance channeled to Dep-Ed CO



Abra Provincial DRRM Council

PREPAREDNESS MEASURES FOR THE POSSIBLE EFFECTS OF TY ODETTE - ENHANCED AMIHAN (NORTHEAST MONSOON) IN THE CORDILLERA ADMINISTRATIVE REGION

17 December 2021

- Heightened alert status to ensure the readiness of response teams in case of any untoward incident within the Area of Responsibility.



Apayao Provincial DRRM Council

22 December 2021

- Committed Php 700,000 cash donation to be directly downloaded to 7 seven affected LGUs (Surigao Del Norte, Dinagat Island, Southern Leyte, Bohol, Cebu, Negros Oriental and Palawan with 100,000 for each province)

PREPAREDNESS MEASURES FOR THE POSSIBLE EFFECTS OF TY ODETTE - ENHANCED AMIHAN (NORTHEAST MONSOON) IN THE CORDILLERA ADMINISTRATIVE REGION

17 December 2021

- Heightened alert status to ensure the readiness of response teams in case of any untoward incident within the Area of Responsibility.

- Maintains the RED Alert Status of the Provincial DRRMC for continuous monitoring for COVID19



Benguet Provincial DRRM Council

PREPAREDNESS MEASURES FOR THE POSSIBLE EFFECTS OF TY ODETTE - ENHANCED AMIHAN (NORTHEAST MONSOON) IN THE CORDILLERA ADMINISTRATIVE REGION

17 December 2021

- Heightened alert status to ensure the readiness of response teams in case of any untoward incident within the Area of Responsibility.

? Continuous communication with the different municipalities for updates.



Baguio City DRRM Council

23 December 2021

- Baguio City Council approved an ordinance allocating the amount from the City Disaster Risk Reduction and Management Office's Quick Response Fund of the city's 2021 annual budget amounting to Php 5 million as financial assistance to 44 municipalities and cities devastated by typhoon Odette.

PREPAREDNESS MEASURES FOR THE POSSIBLE EFFECTS OF TY ODETTE - ENHANCED AMIHAN (NORTHEAST MONSOON) IN THE CORDILLERA ADMINISTRATIVE REGION

17 December 2021

- Heightened alert status to ensure the readiness of response teams in case of any untoward incident within the Area of Responsibility.



Ifugao Provincial DRRM Council

PREPAREDNESS MEASURES FOR THE POSSIBLE EFFECTS OF TY ODETTE - ENHANCED AMIHAN (NORTHEAST MONSOON) IN THE CORDILLERA ADMINISTRATIVE REGION

17 December 2021

- Heightened alert status to ensure the readiness of response teams in case of any untoward incident within the Area of Responsibility.

? Regular updating and issuance of public advisories through text-blasts system and various social media platforms.



Kalinga Provincial DRRM Council

22 December 2021

- Committed Php300,000 donation to be channeled through OCD.

PREPAREDNESS MEASURES FOR THE POSSIBLE EFFECTS OF TY ODETTE - ENHANCED AMIHAN (NORTHEAST MONSOON) IN THE CORDILLERA ADMINISTRATIVE REGION

17 December 2021

- Heightened alert status to ensure the readiness of response teams in case of any untoward incident within the Area of Responsibility.



Mountain Province DRRM Council

PREPAREDNESS MEASURES FOR THE POSSIBLE EFFECTS OF TY ODETTE - ENHANCED AMIHAN (NORTHEAST MONSOON) IN THE CORDILLERA ADMINISTRATIVE REGION

17 December 2021

- Heightened alert status to ensure the readiness of response teams in case of any untoward incident within the Area of Responsibility.

? Regular updating and issuance of public advisories through text-blasts system and various social media platforms.

? Continuous coordination with Municipal DRRM Office for their preparedness measures and for any possible response operations.

Paracelis Municipal DRRM Council

22 December 2021

- Attended the Cordillera RDRRMC Response Clusters Emergency Meeting

- Currently conducting fund raising for turnover to OCD

NCR

Makati DRRMO

- Rescue boat and crew deployed near Guadalupe Ferry Station
- Ambu teams on alert at Makati DRRMO Rescue Base in Guadalupe Viejo
- Makati DRRM OpCen on alert and closely monitoring the area through CCTVs

PNP-Makati

- Deployed mobile cars and crew for location monitoring in the following areas Guadalupe Ferry station, along J. P. Rizal Ext/ San Jose Creek, Guadalupe Viejo Cloverleaf Park, Makati - Mandaluyong Bridge, Valenzuela Ferry Station, Santiago and Cua Park/ Globe Events Ground Makati Circuit
 - Deployed motorcycle riders for area monitoring along the stretch of Pasig River from Guadalupe Ferry Station to Makati Circuit
 - Deloyed SWAT for area monitoring
 - Deployed intel personnel for covert monitoring
- Makati Public Safety Department
- Deployed personnel for traffic management and security

METROPOLITAN MANILA DEVELOPMENT AUTHORITY (MMDA)

- Prepositioning of Search and Rescue (SAR) Team in the Province of Sorsogon in the anticipation of TS Odette's Landfall
- On 20 December 2021, 7 pax SRR team will be deployed to Cebu and Bohol with generator, chainsaws, and water purifiers
- On 19 December 2021, 47 pax SRR team will go to Matnog, Samar, Leyte, and Bohol with a 15kva generator, sewerage jet flusher, dump truck, military truck, coaster, pick-up truck, and ambulance. (via Viber MM DRRMO)
- Assisted in distribution of relief goods at Brgy. Magallanes, Isla Limasawa, Southern Leyte.
- Conducted road clearing operations at Barangays Hantag, Malapoc Sur, Brgy. Matin- Aw Sur and Matin-Aw

Norte, Maasin City Southern Leyte

- Deployed Clearing Team 2 in Brgys. Pangi, Libas, Taa, and Unyon.
- Deployed Water Purification Team in Brgys. Combado (3,639 gallons) and Lib-og (1,215 gallons).
- Deployed Water Purification Team in Brgys. Asuncion (2,205 gallons), Ibarra (540 gallons), and Tagnipa (1,269 gallons) on 22 December 2021.

OFFICE OF CIVIL DEFENSE NATIONAL CAPITAL REGION (OCD-NCR)

- Continuously disseminates weather advisories and updates via email, Viber, Busybee, and social media
- Continuously disseminates MGB Geohazard advisory via email and Viber
- Issued MMDRRMC Memo No 65 re Preparedness Measures for tropical Cyclone "Odette".
- As of 13 0900H December 2021, conducted initial Pre-Disaster Risk Assessment Meeting with MMDRRMC Member Agencies and Local Government Units.
- As of 15 0830H December 2021, conducted second Pre-Disaster Risk Assessment Meeting with MMDRRMC Member Agencies and Local Government Units.

PHILIPPINE ATMOSPHERIC GEOPHYSICAL SERVICES ADMINISTRATION (PAGASA)

- Continuous dissemination of weather advisories, warnings, and tropical cyclones bulletins.

MANDALUYONG CITY

- Conducted PDRA on 15 December 2021, 2PM.
- Continuous monitoring of weather updates from PAGASA-DOST.
- Placed the Barangays and CDRRMO Response Cluster on standby.
- Activated ICS Team.
- Standby Response Assets.
- Disseminated weather bulletins to DRRMC and BDRRMCs.

PARAÑAQUE CITY

- Disseminates advisories and PAGASA bulletins through social media accounts.
- Continuous coordination with 16 barangay DRRMs Committees regarding possible effects of Tropical Cyclone Odette.
- WaSAR team is on standby alert.
- Response Team on standby.
- Taskforce on standby for de-clogging, disposal of waste, and trimming of trees.
- Motorpool team on standby alert. Ocular visit of flood prone areas and waterways.
- SAR Team is on standby alert for possible rescue operations.
- Central Fire Station has teams from five (5) substations are on standby alert. Teams will monitor waterways and flood prone areas.
- Medical Teams on standby alert.
- City DRRM member agencies and response clusters are likewise advised of the weather system.
- Coordinated with DILG Parañaque for Operations Listo Checklist.
- Participated in the initial PDRA Meeting last 13 December 2021 and Second PDRA Meeting on 15 December 2021 wherein NCR is activated from standby to ALPHA (Low-Risk) Protocol.

OFFICE OF CIVIL DEFENSE NATIONAL CAPITAL REGION (OCD-NCR)

- ? Monitor updates from NCR LGUs re deployment and donation to affected areas of TY Odette
- ? Assist in the coordination of the teams deployed for TY Odette and the hauling of donations bound to Vis-Min from NCR LGUs

QUEZON CITY

- Passed a QC DRRMC Resolution No 5 s 2021 adopting 5th class municipality (10 municipalities) in Southern Leyte amounting to Php10million worth of assistance.

MANILA

(via Viber MM DRRMO)

- Deployed 7-man team to Cebu. Checked in last December 21, 2021 in the ICP with 2 pcs chainsaw and hydroelectric combi tool
- Prepositioned 200 outdoor partition tents with roof for donation to Surigao City

QC DRRMO

- Maintains 24/7 monitoring with sixteen (16) duty personnel.
- Disseminate timely advisories and PAG-ASA bulletins thru social media account <https://www.facebook.com/qcdrmmc/>
- Monitoring of localized thunderstorms and isolated rains, rainfall amount, Intensity, and water levels per district.
- Continues monitoring of CCTV placed on hazard prone areas.
- Dissemination of weather forecast, heat index and other PAG-ASA related advisories.
- Continues coordination with local fire and police department for any untoward incidents.
- Issued a Yellow alert for strict monitoring of any untoward incident due to the possible effects of Typhoon Odette as of 0800H on December 15,2021.
- Conducted Pre-Disaster Risk Assessment briefing to Cluster Members at 1300H on December 15, 2021.
- Continuous operations on COVID-19 patient transport.
- Deployment of one (1) ambulance per district situated in satellite offices.
- Logistical distribution of Non-food items

San Juan DRRMO

- On standby protocol.
- The City Emergency Disaster Operations Center (CEDOC) is continuously monitoring all weather systems to get the latest information and dissemination of relevant updates relating to Tropical Storm Odette {RAI}.
- An Incident Command Post will be established at the San Juan City Hall L/G parking area if weather conditions deem it necessary.
- Emergency vehicles with medical and rescue tools/ equipment will be prepositioned at designated staging areas for immediate deployment.