


PRE-EMPTIVE EVACUATION



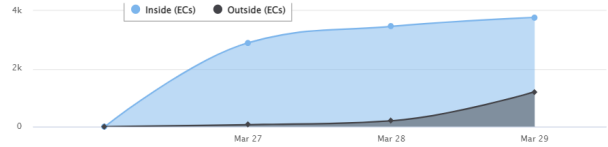
AFFECTED POPULATION




STATUS OF EVACUATION



DISPLACEMENT TREND



CASUALTIES



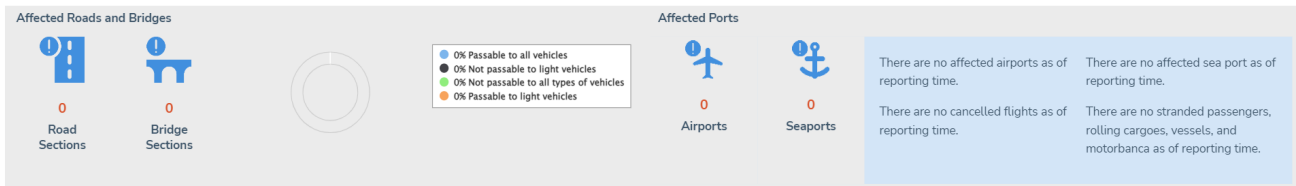
BREAKDOWN OF CASUALTIES PER SEX AND AGE GROUP



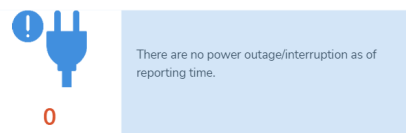
RELATED INCIDENTS



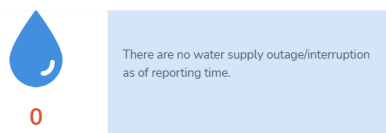
STATUS OF LIFELINES



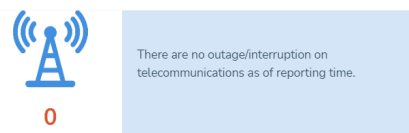
Power




Water Supply




Communication Lines



DAMAGED HOUSES



DAMAGE TO INFRASTRUCTURE



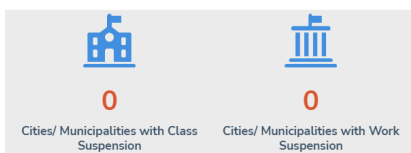
DAMAGE TO AGRICULTURE




STATE OF CALAMITY

There are no declarations of State of Calamity as of reporting time.

SUSPENSION OF CLASS AND WORK



ASSISTANCE PROVIDED





Situational Report for Taal Volcano Phreatomagmatic Eruption (2022)

SitRep No. 3 for Taal Volcano Phreatomagmatic Eruption (2022)

March 29, 2022 10:00 am

26 March 2022

Alert Level 3 (Magmatic Unrest) was raised over Taal Volcano at 8:00 AM due to phreatomagmatic eruption of the Main Crater between 07:22 AM and 08:59 AM that generated up to 3,000 m-tall eruption plumes. The activity was recorded by 11 of 16 seismic stations of the Taal Volcano Network or TVN as volcanic tremor events that lasted 5 and 86 minutes and as many as 66 discrete explosions were detected by 5 of 7 infrasound stations. Sulfur-smelling wet ashfall was reported on Taal Volcano Island or TVI along the Calait and Alas-as shorelines and on the lakeshore of Banyaga, Agoncillo, Batangas. There has been no further activity since eruption ceased. The TVN has so far recorded only 3 low-frequency volcanic earthquakes and 5 volcanic tremor events that lasted 2-3 minutes for the subsequent observation period.

27 March 2022

In the past 24-hour period, the TVN recorded 14 volcanic earthquakes, including 10 volcanic tremor events having durations of 2 to 3 minutes, and 4 low-frequency volcanic earthquakes. Activity at the Main Crater was dominated by upwelling of hot volcanic fluids in its lake which generated plumes 1,000 meters tall that drifted southwest.

28 March 2022

In the past 24-hour period, the Taal Volcano Network or TVN did not detect any volcanic earthquake. Activity at the Main Crater was dominated by upwelling of hot volcanic fluids in its lake which generated plumes 1,000 meters tall that drifted southwest.

29 March 2022

In the past 24-hour period, the Taal Volcano Network or TVN recorded eight (8) volcanic earthquakes including one (1) volcanic tremor event having duration of five (5) minutes and seven (7) low-frequency volcanic earthquakes. Activity at the Main Crater was dominated by upwelling of hot volcanic fluids in its lake which generated plumes 2,400 meters tall that drifted southwest.

AFFECTED POPULATION

Affected Barangays	11
Affected Families	1,539
Affected Persons	5,688
No. of ECs	17
Displaced Families inside ECs	1,142
Displaced Persons inside ECs	3,771
Displaced Families outside ECs	265
Displaced Persons outside ECs	1,203
Affected Regions	CALABARZON

AFFECTED POPULATION

REGION PROVINCE CITY/ MUNICIPALITY BARANGAY		NO. OF AFFECTED			No. of ECs		Inside Evacuation Centers				Outside Evacuation Centers				TOTAL SERVED (CURRENT)					
		Brgys.	Families	Persons	CUM	NOW	Families		Persons		Families		Persons		(Inside + Outside)		Families		Persons	
							CUM	NOW	CUM	NOW	CUM	NOW	CUM	NOW	CUM	NOW	CUM	NOW		
GRAND TOTAL	18	11	1,539	5,688	20	17	1,274	1,142	4,485	3,771	265	265	1,203	1,203	1,539	1,407	5,688	4,974		
CALABARZON	18	11	1,539	5,688	20	17	1,274	1,142	4,485	3,771	265	265	1,203	1,203	1,539	1,407	5,688	4,974		
BATANGAS	18	11	1,539	5,688	20	17	1,274	1,142	4,485	3,771	265	265	1,203	1,203	1,539	1,407	5,688	4,974		
Agoncillo	1	3	804	2,814	10	9	731	664	2,528	2,246	52	52	237	237	783	716	2,765	2,483		
		3	804	2,814	10	9	731	664	2,528	2,246	52	52	237	237	783	716	2,765	2,483		
Balete	1	2	108	550	0	0	0	0	0	0	98	98	455	455	98	98	455	455		
		2	108	550	0	0	0	0	0	0	98	98	455	455	98	98	455	455		
Cuenca	1	1	4	17	1	1	4	4	17	17	0	0	0	0	4	4	17	17		
		1	4	17	1	1	4	4	17	17	0	0	0	0	4	4	17	17		
Laurel	1	3	615	2,280	8	7	535	474	1,922	1,508	60	60	293	293	595	534	2,215	1,801		
		3	615	2,280	8	7	535	474	1,922	1,508	60	60	293	293	595	534	2,215	1,801		
Lemery	1	1	3	14	0	0	0	0	0	0	5	5	23	23	5	5	23	23		
		1	3	14	0	0	0	0	0	0	5	5	23	23	5	5	23	23		
Talisay	1	1	5	13	0	0	0	0	0	0	0	0	0	0	0	0	0	0		
		1	5	13	0	0	0	0	0	0	0	0	0	0	0	0	0	0		
San Luis	1	0	0	0	1	0	4	0	18	0	0	0	0	0	4	0	18	0		
		0	0	0	1	0	4	0	18	0	0	0	0	0	4	0	18	0		
Calaca	1	0	0	0	0	0	0	0	0	0	5	5	19	19	5	5	19	19		
		0	0	0	0	0	0	0	0	0	5	5	19	19	5	5	19	19		
Calatagan	1	0	0	0	0	0	0	0	0	0	6	6	24	24	6	6	24	24		
		0	0	0	0	0	0	0	0	0	6	6	24	24	6	6	24	24		
Tanauan	1	0	0	0	0	0	0	0	0	0	3	3	13	13	3	3	13	13		
		0	0	0	0	0	0	0	0	0	3	3	13	13	3	3	13	13		
San Nicolas	1	0	0	0	0	0	0	0	0	0	8	8	24	24	8	8	24	24		
		0	0	0	0	0	0	0	0	0	8	8	24	24	8	8	24	24		
Alitagtag	1	0	0	0	0	0	0	0	0	0	13	13	67	67	13	13	67	67		
		0	0	0	0	0	0	0	0	0	13	13	67	67	13	13	67	67		
Taal	1	0	0	0	0	0	0	0	0	0	4	4	7	7	4	4	7	7		
		0	0	0	0	0	0	0	0	0	4	4	7	7	4	4	7	7		
Lipa	1	0	0	0	0	0	0	0	0	0	2	2	5	5	2	2	5	5		

REGION PROVINCE CITY/ MUNICIPALITY BARANGAY		NO. OF AFFECTED			No. of ECs		Inside Evacuation Centers				Outside Evacuation Centers				TOTAL SERVED (CURRENT)				
		Brgys.	Families	Persons	CUM	NOW	Families		Persons		Families		Persons		(Inside + Outside)				
							CUM	NOW	CUM	NOW	CUM	NOW	CUM	NOW	CUM	NOW	CUM	NOW	
		0	0	0	0	0	0	0	0	0	0	2	2	5	5	2	2	5	5
Lobo	1	0	0	0	0	0	0	0	0	0	1	1	10	10	1	1	10	10	
		0	0	0	0	0	0	0	0	0	1	1	10	10	1	1	10	10	
Mabini	1	0	0	0	0	0	0	0	0	0	1	1	5	5	1	1	5	5	
		0	0	0	0	0	0	0	0	0	1	1	5	5	1	1	5	5	
Balayan	1	0	0	0	0	0	0	0	0	0	2	2	8	8	2	2	8	8	
		0	0	0	0	0	0	0	0	0	2	2	8	8	2	2	8	8	
San Jose	1	0	0	0	0	0	0	0	0	0	5	5	13	13	5	5	13	13	
		0	0	0	0	0	0	0	0	0	5	5	13	13	5	5	13	13	



REPUBLIC OF THE PHILIPPINES
NATIONAL DISASTER RISK REDUCTION AND MANAGEMENT COUNCIL

National Disaster Risk Reduction and Management Center, Camp Aguinaldo, Quezon City, Philippines

National Disaster Risk Reduction and Management Council

**Situational Report for Taal Volcano Phreatomagmatic Eruption (2022)
ACTIONS TAKEN**

National



Department of Social Welfare and Development

- The Disaster Response Management Bureau (DRMB) attended the NDRRMC Emergency Meeting relative to the raising of the Alert Level Status of Taal Volcano from Alert Level 2 to Alert Level 3 on 26 March 2022.
- DRMB is closely coordinating with DSWD-FO CALABARZON for significant reports on the status of affected families, assistance, and relief efforts.
- DSWD-NRLMB is continuously repacking goods for possible augmentation.
- Ensure the availability of standby funds amounting to Php68.63 million Quick Response Fund (QRF) at the DSWD-Central Office, Php5 million available at DSWD-FO CALABARZON, and Php77.13 million in other DSWD-FOs which may support the relief needs of the displaced families due to Taal Volcano eruption through inter-FO augmentation.
- Prepositioned 97,362 FFPs available in Disaster Response Centers; of which, 64,375 FFPs are at the National Resource Operations Center (NROC), Pasay City and 32,987 FFPs are at the Visayas Disaster Response Center (VDRC), Cebu City, 9,635 FFPs available at DSWD-FO CALABARZON, and 366,571 FFPs in other DSWD-FOs which may support the relief needs of the displaced families due to Taal Volcano eruption through inter-FO augmentation.
- A total of Php703.86 million worth of other food and non-food items (FNIs) are available at NROC, VDRC and DSWD-FO warehouses countrywide.

NDRRM Operations Center (NDRRMOC)

- Maintained RED ALERT Status since COVID-19 response operations.
- Disseminated information/notification through Short Messaging System.
- Prepared and disseminated a total of three (3) Emergency Alert and Warning Message (EAWM) to provide information and warning to the public regarding the eruption.
- Conducted an Emergency Meeting re Raising of Taal Volcano Alert Status to Level 3 on 26 March 2022, 11:00 AM via video conferencing.
- Issued OCD Memo No. 172 dated 26 March 2022 to OCD CALABARZON re Emergency Preparedness Measures ICOW raising of the Alert Status of Taal Volcano to Level 3.



Bureau of Fire Protection

- Deployed a total of 39 fire suppression personnel and 1 EMS in CALABARZON
- Placed 699 fire suppression personnel, 103 EMS, and 359 SRR on standby for possible deployment.
- Deployed eight (8) fire trucks in CALABARZON and placed 157 fire trucks on standby for possible deployment.
- Evacuated a total of 94 families / 351 persons in CALABARZON
- Conducted monitoring of eight (8) evacuation centers in CALABARZON.



Department of the Interior and Local Government

- Attended and actively participated in the NDRRMC Emergency Meeting re the Taal Volcano raising to Alert level 3.

-Issued DILG Advisory re Raising the Alert Status of Taal from Alert Level 2 (Increasing Unrest) to Alert Level 3 (Magmatic Unrest) dated 26 March 2022 and reiterated the following recommended activities by DOST-PHIVOLCS to all LGUs:

- the Taal Volcano Island and high-risk barangays of Bilibinwang and Banyaga, Agoncillo; and Brgy. Boso-boso, Gulod and eastern part of Bugaan East, Laurel, Batangas be evacuated due to the possible hazards of pyroclastic density currents and volcanic tsunami, should stronger eruptions subsequently occur.
- The public is reminded that the entire Taal Volcano Island is a Permanent Danger Zone, and entry into the island as well as into the high-risk barangays of Agoncillo and Laurel must be prohibited. All activities on Taal Lake should not be allowed at this time.
- Communities around the Taal lakeshores are advised to remain vigilant, take precautionary measures against possible airborne ash and vog and calmly prepare for possible evacuation should unrest intensify.
- Civil aviation authorities must advise pilots to avoid flying over Taal Volcano Island as airborne ash and ballistic fragments from sudden explosions and pyroclastic density currents such as base surges may pose hazards to aircraft.

-Issued DILG Memorandum re Donation Mechanism for the Taal Volcano Affected Areas dated 26 March 2022, and was sent to the concerned DILG Regional Offices.

-Advised PNP and BFP regional directors and all concerned LCEs on the following:

- Closely coordinate with the Regional Disaster Risk Reduction and Management Council (RDRRMC);
- Actively monitor DOST-PHIVOLCS Taal Volcano bulletins and advisories for information;
- Carry out the actions stated in DILG Mahalagang Paalala (Advisory) in all areas near Taal which are susceptible to high SO₂ emissions dated 01 October 2022 re Volcanic Smog (Vog) Activity sa Taal Volcano;
- Refer to Operation L!sto Protocols for Taal Volcano Eruption and your respective Contingency Plans for guidance on the necessary actions to be undertaken; and
- Take guidance from the Provincial Government, and always coordinate closely with the RDRRMC to ensure that all your actions are unified and consistent.

-Coordinated with PAGASA re the 3-day wind trajectory regarding possible ashfall affectation in NCR and Central Luzon. Based on the initial wind forecast, NCR and Region III may only be affected tomorrow, 27 March 2022, if volcanic plumes reach a height of 9km, as wind trajectory at that elevation tomorrow will be towards North. Otherwise, these regions will not be affected in the next 3 days.

-Activated the DILG-CODIX Emergency Operations Center and Disaster Reporting and Monitoring System for Taal Volcano Alert Level 3 as well as DILG CALABARZON monitoring and reporting system, and directed all concerned to undertake the following:

- Ensure that LGUs are actively carrying out actions on preparedness and protocols, guided by the Operation L!sto Disaster Preparedness Manual for Volcanic Eruption of Taal Volcano, and their respective contingency plans, and other preparedness and response actions related to the Taal volcanic eruption;
- Continue to monitor all PHIVOLCS volcano bulletins
- Generate indicative hazard assessment reports on the user's specified location.
- Monitor volcanic bulletins/advisories and implement preparedness measures
- Continuous coordination with NDRRMC Operations Center and concerned DILG Field Offices re advisories, status of preparedness measures being undertaken at all levels.

CALABARZON

CDRRMC Calamba

- Organized Search and Rescue/Retrieval Teams composing POSO-LDRRMD, BFP, QRT and POS-SSD
- Organized Security Teams composing POSO-SSD, PNP, and BPSO
- Organized Medical Teams composing POSO-LDRRMD, BFP and Red Cross
- Organized Clearing Operations Team composing POSO-LDRRMD, POSO-SSD, City Engineering, CENRO and BQRT
- Ensure the availability of evacuation centers once disaster arises

PDRRMC Cavite

- Continuous monitoring of updates from PHIVOLCS.
- Attended Status Update of Taal Volcano Meeting by OCD-RDRRMC via Zoom last 26 March 2022
- Facilitated Emergency Meeting re Raising of Alert Level of Taal Volcano with LDRRMOs and PTF-EOC via Zoom last 26 March 2022

- Activated Emergency Operations Center and Response Clusters
- Activation of Cavite-Batangas Emergency Plan for the Taal Volcano Eruption
- Prepositioned rescue vehicles and trucks in the PDRRMO OPCEN in Trece Martires City Pansin Elementary School and Tagaytay Evacuation Center as swabbing station are activated
- Evacuation Centers designated in the Province of Cavite are activated
- Coordinated with the Provincial IMT for Taal
- Coordinated with the PDRRMC member agencies and LDRRMOs for monitoring.
- Social Media posting of Taal Volcano updates
- Continuous dissemination of public advisories and weather bulletin via calls, text messaging and social media platforms, thru respective Local DRRMOs and the PDRRM Council members.
- 24/7 stand-by duty of PDRRMO personnel for continuous monitoring and possible deployment for evacuation and response operations
- Prepositioned stockpile of relief assistance

OCD CALABARZON

- With available stocks of non-food items prepositioned as follows:

1. Hygiene kits - 6,287 sets
2. N95 Mask - 77,840 pieces

- RD Escolano conducted a brief inspection of the 5 high-risk barangays on the evening of 26 March 2022 to monitor the status in the area. She also visited the Emergency Operations Center of Agoncillo, Batangas and conducted a short meeting with the Mayor, Administrator, MSWDO and MDRRMO of the LGU.
- Facilitated the coordination meeting regarding the donations management in view of the COMELEC Resolution No. 10747 dated 16 December 2021.
- Issuance of RDRRMC Memorandum No. 32 s. 2022 regarding Raising of alert level of Taal from 2 to 3.
- Spearheaded emergency meeting with RDRRMC member-agencies, PDRRMO Batangas, and LGUs of Tagaytay, Agoncillo, Laurel and PAMO TVPL
- Coordinated with PAMO TVPL to intensify enforcement of PAMB Resolution No. 92 specifically on setting-up checkpoints.
- RDRRMC Emergency Operations Center's status still on Red Alert
- Dissemination of advisories and announcements via email, telephone, text blasts, and social media platform.
- Continuous monitoring and coordination with RDRRMC Member Agencies and CALABARZON P/C/M DRRMOs regarding situation updates.
- Facilitated coordination meeting regarding updating of Taal Volcano Response Operations
- Attended NDRRMC Meeting re Taal Volcano Response Operations
- Scheduled meeting on PENRO reported Arsenic (As) contamination of both groundwater and drinking water in some municipalities and cities under TVPL in Batangas Province
- Ready to activate the Regional CP based on the following triggers:
Escalation of Taal Volcano Alert Level to Alert Level 4 or 5
DRRMC Coordination Mechanism Protocol
PDRRMC Batangas Request for Augmentation / Assistance to RDRRMC CALABARZON

MDRRMC Nasugbu, Batangas

- Emergency meeting conducted. Response Cluster activated.
- Coordination with LGU Laurel thru MDRRMO conducted for possible assistance needed
- Activation of OPCEN
- Monitoring of Taal Volcano situation

Deployed 3 vehicles with 8 personnel to Laurel, Batangas.

PRC Batangas

28 March 2022

- Welfare Services Hot Meals Distribution:
- Agoncillo: Food Truck 1 (Pook ES – Lunch and Agoncillo Central School – Dinner) • Laurel: Food Truck 2 (Sta. Maria ES – Lunch and As Is ES – Dinner)

- Welfare Desk
- Agoncillo
- Coral na Munti ES
- Pook ES
- Agoncillo Central School
- Balangon ES
- Coral na Munti NHS
- Laurel
- Sta. Maria ES
- As Is ES
- Disaster Management Services
- Creation of Relief Team in relation to the election code
- Presentation of RDNA to DMS – NHQ
- Safety Services
- First Aid Station with Ambulance at:
 - Pook ES
 - Agoncillo Central School
 - Sta. Maria ES
 - As Is ES
- Meetings and Coordination
 - Meeting with COMELEC – 1000H
 - Deployed Staff to the Provincial IMT
 - Attend the Regional Inter - Agency Meeting Issues and Concerns Relating to the 2022 Nat'l and Local Elections in areas under Level 3 due to Taal Volcano Eruption
 - Continuous coordination w/ the affected LGU (Laurel and Agoncillo)
 - Close coordination with PDRRMO

27 March 2022

- Welfare Services
 - o Hot Meals Distribution at San Gabriel ES: 73 fam/250 individuals
- Situational Report re: Taal Volcano Alert Level 3
- Relief Distribution at Sta. Maria ES: 114 food packs (Provincial Government of Batangas) and San Gabriel ES: 87 food packs (Provincial Government of Batangas)
- Food Distribution at Agoncillo Batangas: 193 families served (food packs from Provincial Government of Batangas), Balangon Elementary School: 93 families and Pook Elementary School: 100 families
- Disaster Management Services
- Conducted RDNA

Agoncillo: Pook ES, Agoncillo, Batangas and Balangon ES, Agoncillo, Batangas

Laurel: San Gabriel, Laurel, Batangas, DOFLI SCHOOL INC,

Laurel, Batangas, As Is ES, Laurel, Batangas, Sta. Maria ES,

Laurel, Batangas, Paliparan ES, Laurel, Batangas

26 March 2022

- Attended donations management meeting.
- Assisted on the evacuation of affected population in Laurel, Batangas.

PDRRMC Laguna

- Dissemination of Taal Volcano Bulletin updates and other necessary information to the public and concerned agencies
- Continuous monitoring
- Drafted the Taal Response Plan and Taal Evacuation Plan
- Activated PDRRMC Emergency Operations Center.
- Prepositioned stockpile of relief assistance.
- Distributed Modular tents to Alaminos and Los Baños, Laguna for standby.
- Dissemination of information relative to the Taal Volcano Bulletin Updates.
- Standby resources for possible deployment.

BFP CALABARZON

- Coordinated with DILG and RDRRMC and LDRRMs in the conduct of local PDRA and undertake preparedness and response protocols.
 - All BFP units in the provinces were placed on standby for possible augmentation in relation to the Alert Status - Alert Level 3 of Taal Volcano.
 - All stations/units/personnel assigned at high-risk barangays of Agoncillo and Laurel, Batangas were advised to ensure the safety and security of their families and the community and to assist their local DRRM in the possible conduct of force evacuation.
 - Establishment and activation of Emergency Operations Center (EOC) and Response Clusters Re: Taal Volcanic Eruption.
 - Conducted close coordination with the local DRRMO and other agencies for possible effects and/or hazards to adjacent affected areas including the municipalities in the 14-kilometer radius: Agoncillo, Laurel, Taal, Lemery, Balete, Cuenca, Mataas na Kahoy, San Nicolas, Talisay and Tanauan City.
 - Attended RDRRMC Meeting with the Response Cluster Members re: Response Operations last 07 March 2022.
 - Information dissemination to the public regarding the status of Alert Level of Taal Volcano.
 - Ensured the availability of BFP Assets and Personal Protective Equipment for deployment on rescue and evacuation.
 - Coordinated with other agencies for the assessment of safety of evacuation centers and other established COVID-19 isolation, quarantine and treatment facilities from hazards.
 - Reiteration on the strict observance of COVID-19 health protocols to ensure the health and safety of all responders at all times.
 - Conducted roving and monitoring at Brgy. Buso-Buso, Laurel, Batangas and Agoncillo, Batangas.
 - Attended coordinating meetings with interagencies.
 - Conducted monitoring of all fire stations in the Province of Batangas.
 - Conducted in the delivery / rationing of water to remote/high areas/evacuation sites.
 - Ensured continuous augmentation of water supply for basic hygiene and sanitation of families in evacuation centers.
 - Assisted in the implementation of strict compliance to COVID-19 health protocols in Evacuation areas and public places.
 - Conducted Onsite inspection by Batangas BFP Deployment at Laurel, Batangas.
- Continuous monitoring of PHIVOLCS advisories and bulletins.

DPWH CALABARZON

- Continuous monitoring of roads and bridges
- Organized DRRM team that will man the Operations Center.
- Ensure on standby equipment and human resource for possible augmentation.

DEO I Batangas

- MPPs, Operators & Maintenance Crew are on alert status and ready for emergency response
- Equipment are repositioned @ DPWH Lemery Sub-office
- Continuous monitoring of Taal Volcano activities thru on-site photos and DOST_Phivolcs updates

DEO II Batangas

- MPPs, Maintenance crew, and equipment are on alert status.
- MPPs are continuously monitoring the status of roads and bridges.
- Four (4) heavy equipment are prepositioned at the office premise, waiting for instructions to mobilize on any affected area.

DEO III Batangas

- MPPs & Maintenance Crew are on alert status and ready for emergency response.
- Continuous monitoring of Taal Volcano activities thru on-site photos and DOST_Phivolcs Bulletin
- Activated District Disaster Risk Reduction Team
- Equipment and operators are on alert status; ready for immediate deployment
- MPPs & Maintenance Crew are on standby at Brgy. Berinayan, Banyaga, and Laurel, monitoring of national roads and ready to assist evacuees immediately.
- Equipment and operators are on alert status for immediate response; Dump Truck prepositioned in Banyaga, Agoncillo, Mini Dump Truck prepositioned in Talisay, Batangas

MDRRMC Lemery, Batangas

- Activation of OpCen and monitoring of Taal Volcano situation
- All BDRRMCs are alerted.
- Provided transport assistance for evacuees at Brgy. Pansipit Agoncillo, Batangas.
- Conducted emergency meeting
- Posting on social media the Designated Evacuation Centers, Pick up points and personnel in-charge

MDRRMC Mataas na Kahoy, Batangas

- Activation of 24/7 EOC for Taal Volcano response
- Conducted emergency meeting for planning and preparedness measures in response to any untoward incidents.

MDRRMC San Jose, Batangas

- Conducted situation assessment in anticipation/preparation for possible influx of evacuees from the affected areas due to Taal Volcano eruption
- Alerted the MDRRM Council
- Continuous monitoring and dissemination of updates re-Taal Volcano situation
- Ensure readiness of the VRP-QRT in case of Taal Volcano eruption (escalation)

MDRRMC Rosario, Batangas

- Conducted emergency meeting in relation to raising of alert status of Taal Volcano
- Activation of EOC, ICS and Response Clusters including DRRM Volunteers
- Activation of evacuation centers
- Prepositioned welfare goods for evacuees
- Prepositioned transport vehicles

MDRRMC Alitagtag, Batangas

- Alerted the 6 lakeshore barangays.
- Coordination with the different Transport Groups for evacuation.
- Preparation and coordination with the designated evacuation centers
- MSWDO preparation on evacuation management in case of evacuation within the municipality or from nearby affected municipalities
- Activation of Emergency Operation Center 24/7 for the monitoring of Taal Volcano.
- Preparation of various Response Teams.
- Coordination in Philippine Air Force for possible response augmentation.
- Coordination with BFP for possible assistance for water supply in the evacuation centers upon its activation.
- Reiteration on the evacuation plan map of Alitagtag.

DICT

- DICT Regional Office is continuously and actively coordinating with Telcos and NTC in preparation for the communication needs of the affected areas
- Activation of VHF/UHF Radio and HF Radio contact in province with based radio, standby at 163.287 456000MHZ frequency
- Attended meeting for the updates of Taal Volcano
- Attended emergency meeting initiated by PDRRMC Batangas at Balete.
- Turned over four (4) LTEs to Batangas PDRRMC to be deployed to Laurel Evacuation Centers

MDRRMC Balayan, Batangas

- Activation of OpCen ad monitoring of Taal Volcano situation
- All BDRRMCs are alerted.

MDRRMC Calaca, Batangas

- Activation of OpCen ad monitoring of Taal Volcano situation
- All BDRRMCs are alerted.
- Coordination with LGU Lemery;
- Alerted all barangays on the reporting of possible evacuees

MDRRMC Calatagan

- Activation of OpCen ad monitoring of Taal Volcano situation
- All BDRRMCs are alerted.

MDRRMC Lian, Batangas

- Activation of OpCen ad monitoring of Taal Volcano situation
- All BDRRMCs are alerted.

MDRRMC Taal, Batangas

- Activation of EOC
- All BDRRMCs are alerted
- All rescue vehicles of the LGU and all barangays are on standby for possible evacuation at Balete.
- Conducted Emergency Meeting
- Alerted the barangay and close coordination

MDRRMC Tuy, Batangas

- Activation of OpCen ad monitoring of Taal Volcano situation
- Activation of OPCEN;
- Monitoring of Taal Volcano situation;
- Conducted MDRRMC Meeting with Punong Barangays
- Review of OplanListo for Taal Volcano Eruption;
- Punong Barangays to prepare evacuation centers/covered courts for possible surge of evacuees;
- Preparation on minimum equipment and resources for evacuation centers
- Alerted BDRRMCs through the Punong Barangays
- Dissemination of updates to the LDRRMCs (MDRRMC and BDRRMCs)
- Continuous monitoring of Taal Volcano situation through updating of SitReps

MDRRMC Bauan, Batangas

- EOC activated upon coordination with LCE and MDRRMO;
- Conduct of MDRRMC Emergency meeting; Coordination with adjacent municipalities through BALDRRMO for possible evacuees;
- Alerted BDRRMC regarding the current situation of Taal Volcano;
- All rescue vehicles of the LGU and barangays are on standby for possible evacuation of adjacent LGUs;

- Continuous monitoring of the Taal Volcano situation

MDRRMC Lobo, Batangas

- Activation of OPCEN; Monitoring of Taal Volcano situation;
- All BDRRMCs are alerted through the LNB and Barangay Secretaries

MDRRMC Mabini, Batangas

- Activation of OPCEN; Monitoring of Taal Volcano situation;
- All BDRRMCs are alerted through the LNB and Barangay Secretaries

MDRRMC San Luis, Batangas

- Activation of OPCEN; Monitoring of Taal Volcano situation;
- All BDRRMCs are alerted through the LNB and Barangay Secretaries

MDRRMC San Pascual, Batangas

- Activation of OPCEN; Monitoring of Taal Volcano situation;
- All BDRRMCs are alerted through the LNB and Barangay Secretaries

MDRRMC Tingloy, Batangas

- Activation of OPCEN; Monitoring of Taal Volcano situation;
- All BDRRMCs are alerted through the LNB and Barangay Secretaries

MDRRMC Ibaan, Batangas

- Activation of OPCEN; Monitoring of Taal Volcano situation;
- All BDRRMCs are alerted through the LNB and Barangay Secretaries

MDRRMC Padre Garcia, Batangas

- Activation of OPCEN; Monitoring of Taal Volcano situation;
- All BDRRMCs are alerted through the LNB and Barangay Secretaries
- All rescue vehicles of the LGU and barangays are on standby for possible evacuation of Balete.

MDRRMC San Juan, Batangas

- Activation of OPCEN; Monitoring of Taal Volcano situation;
- All BDRRMCs are alerted through the LNB and Barangay Secretaries

MDRRMC Taysan, Batangas

- Activation of OPCEN; Monitoring of Taal Volcano situation;
- All BDRRMCs are alerted through the LNB and Barangay Secretaries

CDRRMC Tanauan City, Batangas

- Conducted emergency meeting on 26 March 2022
- Activation of EOC
- All emergency rescue vehicles/rescue boats on standby for possible evacuation

CDRRMC Lipa City

- Activation of OPCEN; Monitoring of Taal Volcano situation;
- All BDRRMCs are alerted through the LNB and Barangay Secretaries
- Coordinated and conducted ocular visit at Sitio Tagbakin, Lipa City

CDRRMC Sto. Tomas, Batangas

- Activation of OPCEN; Monitoring of Taal Volcano situation;
- All BDRRMCs are alerted through the LNB and Barangay Secretaries

MDRRMC Balete, Batangas

- Activation of EOC; Convened MDRRMC, preparation and preposition of equipment and goods;
- Conducted Emergency meeting with PDRRMC

MDRRMC Cuenca, Batangas

- Activation of EOC
- MDRRMC convened

MDRRMC Malvar, Batangas

- Activation of EOC

MDRRMC San Nicolas, Batangas

- Activation of OPCEN;
- Monitoring of Taal Volcano situation

MDRRMC Sta. Teresita, Batangas

- Monitoring of situation of Taal Volcano
- Alerted Punong Barangays especially those near Taal Lake

MDRRMC Talisay

- Conducted emergency meeting
- Alerted BDRRMCs
- Standby all vehicles (private and public transport) for possible evacuation
- Prepositioning of relief goods

DEPED CALABARZON

- Coordinated with concerned district focal – Laurel re Evacuation Centers, Central Office re the possible affected schools and contingency plan
- Created form for the monitoring of evacuation centers
- Attended PDRRMO Emergency Meeting
- Conduct emergency meeting on March 28, 2022, 1000H with affected SDO and RO-CO counterpart
- Activated Basic Education Learning Continuity Plan (BELCP)
- Reiterated the Memorandum on the Distance Learning for the affected students.



DILG IV-A

- Attended Emergency Meeting with RDRRMC Member agencies, PDRRMO Batangas and LGUs of Tagaytay, Agoncillo, Laurel, and PAMO-TVPL
 - Posted Taal Volcano Alert Level 3 status in official Facebook Page
 - Continuous monitoring of situation
 - Submitted initial SitRep for March 26, 2022 as of 1400H
 - Issued and Disseminated Urgent Memorandum Raising the Alert Level Status of Taal Volcano from Alert Level 2 to Alert Level 3 to all POs/HUC
 - Disseminated Preparedness Monitoring Sheet to all POs/HUC
 - Attended the Meeting on Donations on March 26, 2022, 3:30PM facilitated by OCD IV-A and participated by COMELEC, DILG, DSWD, PDRRMOs, & PSWDOs concerned
 - Issued Memorandum to all POs/HUC regarding letter from COMELEC 4A emphasizing the Guidelines in the release, disbursement or expenditure of public funds for relief, assistance, and/or evacuation purposes during campaign period
- Attended and participated in the N/RDRRMC Emergency Meetings re Taal Volcano Eruption on 26 March 2022.
 - Shared an online monitoring template to all DILG field offices relative to the preparedness measures of, and situations in, LGUs, to be accomplished in coordination with the respective LGUs;
 - Issued DILG Memorandum which informed and recommended declaration of state of imminent danger; suspend classes and work; evacuate residents within the hazard-prone areas identified in hazard maps; provide temporary shelter, food, and non-food supplies; secure help and safety of IDPs; declaration of state of calamity; and activate appropriate donation management system to all concerned LGUs within their AOR.
 - Advised LCEs to take the necessary preparedness actions based on Operation L!sto Protocols for Taal Volcano Eruption, and other directives from N/RDRRMC.
 - Continuous monitoring of the situation, preparedness and response actions of LGUs based on existing protocols, and directives from N/RDRRMC.
 - Provided updates to LGUs, through DILG Field Offices, about the effects of Taal Volcano Activity.
 - Discussed Critical Preparedness Actions for LGUs as stated in Updated Taal Listo Manual during the emergency meeting.
 - Continuous monitoring of situation of the Provinces
 - Attended meeting related to donations and disbursements of public funds during calamity facilitated by COMELEC 4A
 - Issued a Regional Memorandum reiterating COMELEC Resolution No. 10747 entitled: Rules and Regulations on Prohibition Against Release, Disbursement, Expenditures of Public Works, Delivery of Materials for Public Works and Issuance of Treasury Warrants and Similar Devices

Batangas Province DILG

- Prepared and forwarded memo on the provisions of COMELEC Resolution 10747 Entitled Rules And Regulations On Prohibition Against Release, Disbursement, Expenditures Of Public Works, And Issuance Of Treasury Warrants And Similar Devices

Batangas City DILG

- Coordinated with the City Mayor, the Secretary to the Mayor, the CDRRMO, and the barangay officials.
- Disseminated updates and advise all concerned for continuous monitoring of the situation;
- Advised the PBs to activate their respective OPCEN and to be at Code Red for possible evacuees
- Tuy Batangas DILG
- Coordinated with the MDRRMO and Municipal Mayor;
- Alerted BDRRMCs through the Punong Barangays;
- Dissemination of updates to the LDRRMCs (MDRRMC and BDRRMCs)
- Continuous monitoring of Taal Volcano situation through updating of SitReps

Bauan DILG

- Coordinated with the MDRRMO and Municipal Mayor
- Alerted BDRRMCs through the Punong Barangays
- Dissemination of updates to the LDRRMCs (MDRRMC and BDRRMCs)
- Continuous monitoring of Taal Volcano situation through updating of SitReps

Lobo DILG

- Coordinated with the MDRRMO and Municipal Mayor;
- Alerted BDRRMCs through the Punong Barangays
- Dissemination of updates to the LDRRMCs (MDRRMC and BDRRMCs)
- Continuous monitoring of Taal Volcano situation through updating of SitReps

Mabini DILG

- Coordinated with the MDRRMO and Municipal Mayor
- Continuous monitoring of Taal Volcano situation through updating of SitReps

San Luis DILG

- Coordinated with the MDRRMO and Municipal Mayor
- Alerted BDRRMCs through the Punong Barangays;
- Dissemination of updates to the LDRRMCs (MDRRMC and BDRRMCs)
- Continuous monitoring of Taal Volcano situation through updating of SitReps

San Pascual DILG

- Coordinated with the MDRRMO and Municipal Mayor
- Alerted BDRRMCs through the Punong Barangays;
- Dissemination of updates to the LDRRMCs (MDRRMC and BDRRMCs)
- Continuous monitoring of Taal Volcano situation through updating of SitReps

Tingloy DILG

- Coordinated with the MDRRMO and Municipal Mayor;
- Alerted BDRRMCs through the Barangay Secretaries;
- Dissemination of updates to the LDRRMCs (MDRRMC and BDRRMCs);
- Continuous monitoring of Taal Volcano situation through updating of SitReps

Ibaan DILG

- Coordinated with the MDRRMO and Municipal Mayor;
- Alerted BDRRMCs through the Punong Barangays;
- Dissemination of updates to the LDRRMCs (MDRRMC and BDRRMCs);
- Continuous monitoring of Taal Volcano situation through updating of SitReps

Padre Garcia DILG

- Coordinated with the MDRRMO and Municipal Mayor re: activation of EOC
- Alerted BDRRMCs through the Barangay Secretaries;
- Dissemination of updates to the LDRRMCs (MDRRMC and BDRRMCs);
- Uploaded POS; Continuous monitoring of Taal Volcano situation through updating of SitReps

Rosario DILG

- Coordinated with the MDRRMO and Municipal Mayor re: activation of EOC
- Alerted BDRRMCs through the Barangay Secretaries;
- Dissemination of updates to the LDRRMCs (MDRRMC and BDRRMCs);
- Continuous monitoring of Taal Volcano situation through updating of SitReps

San Jose DILG

- Coordinated with the MDRRMO and Municipal Mayor re: activation of EOC
- Alerted BDRRMCs through the Barangay Secretaries;
- Dissemination of updates to the LDRRMCs (MDRRMC and BDRRMCs);
- Continuous monitoring of Taal Volcano situation through updating of SitReps

San Juan DILG

- Coordinated with the MDRRMO and Municipal Mayor re: activation of EOC
- Alerted BDRRMCs through the Barangay Secretaries;

- Dissemination of updates to the LDRRMCs (MDRRMC and BDRRMCs);
- Continuous monitoring of Taal Volcano situation through updating of SitReps

Taysan DILG

- Coordinated with the MDRRMO and Municipal Mayor re: activation of EOC
- Alerted BDRRMCs through the Barangay Secretaries;
- Dissemination of updates to the LDRRMCs (MDRRMC and BDRRMCs);
- Continuous monitoring of Taal Volcano situation through updating of SitReps

City of Lipa DILG

- Constant coordination with the Office of the CDRRM, Punong Brgy. and other Brgy. Officials

City of Sto Tomas DILG

- Constant coordination with the Office of the MDRRMO pertaining to the latest situation, particularly on all evacuation-related activities is being done.

Agoncillo DILG

- Constant coordination with the Office of the MDRRMO pertaining to the latest situation, particularly on all evacuation-related activities is being done.

Alitagtag DILG

- Constant coordination with the Office of the MDRRMO pertaining to the latest situation, particularly on all evacuation-related activities is being done.

Balete DILG

- Coordination with LCE and LGU; Visibility at the LGU;
- Attendance to DRRMC Meeting

Laurel DILG

- Coordination with LCE and LGU Functionaries and Officials;
- Personal monitoring and visibility at the LGU;
- Attendance to F2F meeting with LCE and OCD4A;
- Evacuation sites visit with PNP COP

Malvar DILG

- Constant Coordination with the Office of the LCE and MDRRM, Punong Brgy. and other Brgy. Officials

Mataasnakahoy DILG

- Coordination with the Office of the LCE and MDRRM, Punong Brgy. and other Brgy. Officials most especially to 3 lakeshore barangays. Monitoring from time to time the situations.

San Nicolas DILG

- Coordination with the Office of the LCE, MDRRMO and Punong Barangays

Sta Teresita DILG

- Coordination with the Office of the LCE, MDRRMO and Punong Barangays; Disseminated alerts and issuances; Monitoring of updates from PhiVolcs; Updating of reporting

Talisay DILG

- Coordinated with the MDRRMO and Municipal Mayor; Alerted BDRRMCs through the Punong Barangays; Dissemination of updates to the LDRRMCs (MDRRMC and BDRRMCs); Continuous monitoring of Taal Volcano situation through updating of SitReps.
- Attendance to MDRRMC emergency meeting

DOST PHIVOLCS

Continuous provision of situational updates on the Taal Volcano.

DOH IV-A

- Ensure on standby the Regional Temporary Treatment and Monitoring Facility for possible transfer of COVID-19 patients when situation progresses.
 - Prepositioned medicines, medical supplies, surgical masks and water containers
 - Activated Code Blue and Incident Command System
 - Activated 24/7 Operations Center on duty for continuous monitoring.
 - Attendance and participation in the zoom meeting Status of Taal Volcano Alert Level 3 hosted by OCD and participated by Regional Lone Agencies, PDRRMO Batangas and Cavite
 - Information Dissemination to ManCom members of the Regional Office CHD4A, Quad Cluster Response Leads, Surveillance and Health Promotion Unit.
 - Coordinated with TTMFs for the transfer of quarantined/isolated individuals in the affected areas.
 - Coordinated with Logistics/Warehouse and Transport officer for possible augmentation of logistics to affected LGUs in Batangas
 - Information Dissemination c/o Health Promotion Unit in Social Media regarding the current updates on Taal Volcano and dissemination of information and educational campaign materials via Facebook.
 - Carmona TTMF in Cavite is willing to accept mild cases of COVIDs-19 if evacuation of active cases from respective LGU is deemed necessary.
 - Continuous coordination with concerned Provincial DOH Offices (PDOHO), Provincial Health Offices (PHOs), Office Civil Defense (OCD), Regional and Local Disaster Risk Reduction Management Council.
- 28 March 2022
- Dissemination of Advisory dated March 28, 2022 with a subject of Declaration of Code White Alert Level related to Taal Volcano Alert Level 3, Magmatic Unrest to partners in health and regional line agencies.
 - 1st Emergency meeting related to the current Taal Volcano status hosted by CHD4A Incident Management team. Those in attendance are the Management Committee, Quad Cluster, Surveillance and Health Promotion leads.
 - Assessment needs and identification were enumerated and leveled.
 1. To extend the contract of exiting human resource for health personnel from March to June 2022.
 2. To replace medicines and other commodities that were already distributed over the weekend (March 26 - 27).
 3. To prepare vaccination team/s which will augment LGU staff to administer COVID 19 vaccines and vaccines under Expanded Program of Immunization.
 4. To preposition and use antigen test kits without violating written protocols, immediately isolate or admit cases that is reflective of COVID 19 case or other infectious diseases.
 5. To make sure that the water source that is distributed is potable for drinking and for hygiene as well. Tapping the sanitary engineers at the LGU level to make sure that this issue will be addressed the soonest.
 - Continuous monitoring of the event.
 - Close coordination and cooperation with the PDOHO of Batangas and the Provincial Health Office as well

Batangas PDOHO

- Distribution of logistics to Municipality of Laurel and Agoncillo
- Activation of Incident Management Team
- Continuous communication with cities/municipalities as to needs and other matters that will arise after the increase in Alert Level.
- Continuous monitoring of the event.
- Conducted Rapid Health Assessment to all identified Evacuation Centers

DSWD IV-A

27 March 2022

- The Field Office has provided technical assistance and guidance in utilizing the CCCM assessment tools to the Batangas PSWDO and PDRRMO as basis for the assessment of the ongoing Camp Coordination and Camp Management (CCCM) including the COVID-19 protocols to secure protection of all vulnerable sectors and provide necessary and immediate assistance to the affected families.
 - The Field Office has also provided technical assistance to the Batangas PQRT members regarding DROMIC reporting mechanism to establish official and real time data and information on the ground.
 - The Field Office through the Disaster Response Management Division (DRMD) went to Batangas Provincial Sports Complex with Nine (9) volunteers to conduct inspection of food commodities and segregation of items that are about to expire
- The Field Office issued an advisory to all the RPQRTs and provided guidance as their reference in providing appropriate technical assistance to the LGUs.
- The Field Office activated the ROC through the Regional Incident Management Team for a seamless

coordination and appropriate humanitarian response.

26 March 2022

- Conducted emergency meeting with the Field Office Incident Management Team to discuss needed response activities to be undertaken.
- Closely coordinating with the Regional/ Provincial Quick Response Teams and Batangas PDRRMO and PSWDO regarding the updates on the status of affected population
- The DRMD maintains communications with the PSWDO and LSWDOs in affected areas of Batangas province for the validation and assessment and request for relief augmentation to the affected population of Taal Volcano Phreatomagmatic bursts.
- Ensure standby stockpile of Food and Non-Food Items for possible augmentation.
- Ensure standby stockpile of Food and Non-Food Items for possible augmentation.
- Ensure the readiness of Quick Response Teams.
- Attended the coordination meeting regarding the donations management in view of the COMELEC Resolution No. 10747 dated 16 December 2021.

PIA IV-A

Continuous dissemination of information relative to Taal Volcano updates, actions undertaken by the RDRRMC and countering of misleading social media postings

PCG-STL

- Conducted Seaborne patrol at vicinity waters of the Taal Volcano Island in San Nicolas and Agoncillo to advise fish cages workers/caretakers and local fishermen in the area to terminate their activities and immediately return to mainland for safety.
- Ensure the availability of standby vehicle for possible augmentation.
- Deployed 2 vehicles with 9 personnel to Laurel, Batangas to assist on the evacuation of affected residents.

PRO IV-A

- Advised PPO Batangas to undertake law and order concerns within the high-risk areas.
- Activation of Disaster Incident Management Task Group;
- Activation of Reactionary Standby Support Force (RSSF)
- Assisted during the evacuation of affected families at Agoncillo and Laurel, Batangas in coordination with LGUs.

AFP SOLCOM

2nd Infantry Division

- Directed tactical units particularly the 59IB to coordinate directly with LGUs for augmentation assistance.
- Ensure the availability of standby vehicle and human resource for possible augmentation.

BFAR IV-A

- Instructed the BFAR Batangas to monitor the Water Quality in the Taal Volcano Island.
- BFAR 4 A BIFTOS conducted water quality monitoring in the fish cage areas of Bañaga, Agoncillo, Busobuso and Leviste in Laurel, Sampaloc and Quiling in Talisay and the open water area of Ambulong, Tanauan City.

The most important parameter in the analysis of water quality, the dissolved oxygen (DO), were still within the standard level in the five sampling stations. The pH, water temperature, and carbon dioxide concentration were also found to be within the standard. Only the sulfide concentration exceeds the standard which is quite normal in the water quality of Taal Lake based on the previous monitoring results.

PDRRMC Batangas

PDRRMO Batangas

28 March 2022

- Conducted EOC Briefing
- Facilitated the PIMT Operational Briefing Period
- Continuous coordination with Philippine Red Cross re: relief donation and distribution
- Attended the “Updates on the Taal Volcano Response Operations” lead by the Regional Disaster Risk Reduction & Management Council IV-A & Office of Civil Defense.
- Provided Emergency Medical Assistance to a patient from Bahay Pagasa, Bolbok, Batangas City
- Continuous coordination with Philippine Red Cross re: relief donation and distribution

27 March 2022

- Conducted EOC Briefing
- Facilitated and attended the PIMT Planning Meeting re: Status Update for Taal Volcano Eruption 2022
- Continuous coordination with Philippine Red Cross re: relief donation and distribution

26 March 2022

- Provided transportation assistance of relief goods in Municipality of Agoncillo, Batangas
- Attended the emergency meeting re: Taal Volcano Alert level 3 at Balete, Batangas.
- Attended status update meeting re: Taal Volcano facilitated by OCD IV-A
- Provided standby ambulance and other vehicles to be utilized if necessary

26 March 2022

- Attended the coordination meeting regarding the donations management in view of the COMELEC Resolution No. 10747 dated 16 December 2021.
- Five (5) rescue trucks are repositioned in Laurel and Agoncillo.
- Established and identified Donations focal person for the Batangas Province and Municipalities of Agoncillo and Laurel.
- Activated PDRRMC Emergency Operations Center and Response Cluster.
- Coordinated with the Provincial IMT.
- To provide 100 family food packs to Agoncillo, Batangas.
- PDRRMC Batangas to convene for an emergency meeting today, 26 March 2022, 1330H.
- Provided transportation assistance of relief goods in the Municipalities of Laurel and Agoncillo
- Attended the “Updates on the Taal Volcano Response Operations” led by the Regional Disaster Risk Reduction & Management Council IV-A & Office of Civil Defense.
- Provided transportation assistance of 348 relief goods in Municipality of Laurel, Batangas o San Gabriel EC, DOFLI SCHOOL INC, As Is ES, Sta. Maria ES, Paliparan ES

PSWDO Batangas

28 March 2022

- Provided assistance in distribution of 348 pax relief goods in Municipality of Laurel, Batangas o San Gabriel EC, DOFLI SCHOOL INC, As Is ES, Sta. Maria ES, Paliparan ES

27 March 2022

- Coordinated with the counterpart at the LGU for updated DROMIC Report
- Provided assistance in distribution of 348 pax relief goods in Municipality of Laurel, Batangas o San Gabriel EC, DOFLI SCHOOL INC, As Is ES, Sta. Maria ES, Paliparan ES

26 March 2022

- Attended donations management meeting.
- Coordinated with PRC and PDRRMO on the procedure of relief and cash distribution.

PEO Batangas

27 March 2022

- Deployed dump trucks at Agoncillo and Laurel, Batangas.
- Augmentation of standby vehicles
- Dump trucks Deployed at AGONCILLO
 - o Mini Dumptruck PN 1711-che-007
 - o Dumptruck PN 1712-che-010
- Deployed dumptrucks at LAUREL
 - o Mini Dumptruck PN UDA-299257
 - o Mini Dumptruck UDA-299256
 - o Dumptruck D1-H235

PHO Batangas

- Provided standby ambulance to be utilized as necessary.

PRC Batangas

28 March 2022

- Safety Services/EMS o Ambulance Standby at Laurel, Batangas
- Prepositioned 6x6 truck to support evacuations
- Welfare Services

Hot Meals Distribution:

Agoncillo: Food Truck 1 (Pook ES – Lunch and Agoncillo Central School – Dinner)

Laurel: Food Truck 2 (Sta. Maria ES – Lunch and As Is ES – Dinner)

Welfare Desk

Agoncillo (Coral na Munti ES, Pook ES, Agoncillo Central School, Balangon ES, Coral na Munti NHS)

Laurel (Sta. Maria ES, As Is ES)

- Disaster Management Services

Creation of Relief Team in relation to the election code

Presentation of RDNA to DMS – NHQ

- Attended the Regional Inter - Agency Meeting Issues and Concerns Relating to the 2022 Nat'l and Local Elections in areas under Level 3 due to Taal Volcano Eruption

27 March 2022

- Welfare Services

o Hot Meals Distribution at San Gabriel ES: 73 fam/250 individuals

- Situational Report re: Taal Volcano Alert Level 3
- Relief Distribution at Sta. Maria ES: 114 food packs (Provincial Government of Batangas) and San Gabriel ES: 87 food packs (Provincial Government of Batangas)
- Food Distribution at Agoncillo Batangas: 193 families served (food packs from Provincial Government of Batangas), Balangon Elementary School: 93 families and Pook Elementary School: 100 families
- Disaster Management Services
- Conducted RDNA

Agoncillo: Pook ES, Agoncillo, Batangas and Balangon ES, Agoncillo, Batangas

Laurel: San Gabriel, Laurel, Batangas, DOFLI SCHOOL INC,

Laurel, Batangas, As Is ES, Laurel, Batangas, Sta. Maria ES,

Laurel, Batangas, Paliparan ES, Laurel, Batangas

26 March 2022

- Identification of needs and concerns of evacuees
- Attended donations management meeting.
- Assisted on the evacuation of affected population in Laurel, Batangas.

Batangas PPO

- Provided assistance in pre-emptive evacuation
- Established checkpoints and control points to implement lockdown
- Deployment of security personnel in evacuation centers
- Conducted route security
- Activated the RSSF
- Declaration of full alert status

PCG Batangas

- Provided security resources

AFP

- Provided security resources

Batangas Provincial Veterinary Office

- Continuous coordination with counterpart in Agoncillo and Laurel
- On process of identifying possible animal shelter

CDRRMC Tagaytay

- Convened the City DRRM Council.
- Review LDRRM/C Contingency Plans and Hazard Risk Maps.
- Advise Barangay DRRMCs to conduct pre-emptive/forced Evacuation Plans (if needed and advised).
- Organized Administrative/Logistical Support Team, Search, Rescue and Retrieval Teams, Clearing Operation Teams, Medical Teams, Security Teams, Monitoring and Reporting Team.
- Activated 24/7 Emergency Operations Center.
- Activated Incident Command System.
- Conducted Inventory of supplies, equipment, and stockpile of goods.
- Assessed Evacuation Center.
- Informed Punong Barangays of Volcanic Activity and Advisory.
- Disseminated public warnings through established warning systems.
- All these as part of Tagaytay City Response for Taal Volcano Eruption was guided by the whole of Cavite Response Approach. And part of this response, Tagaytay City's role as assessment and swabbing center for the evacuees from Batangas before sending them to their respective Evacuation Centers around Cavite (please refer to the attached list of barangays and receiving LGUs).
- At present, Tagaytay Operation Center, Evacuation Center and Incident Management Team have been operational 24/7 to address concerns related to possible Taal Volcano Activity.
- Advised BDRRMC'S to take precautionary measures and do pre-emptive evacuation if needed.
- Advised CSDWO to prepare Relief Goods for possible Evacuees
- CDRRMO prepared the Evacuation Center.
- CDRRMO coordinated with OCD, PDRRMO and DRRMO AGONCILLO for possible action done.
- Advised PNP, BFP, CSWDO, CENRO, TAGAYTAY RESCUE A/EMS AND TOPS and its resources to standby at the TDRRMO OPCEN.
- Standby Road Clearing and Rescue Teams
- The CSWD office Readied relief good for possible distribution to affected families (as per report of the Barangay Chairman
- Conduct continuous monitoring of the situation in the City
- Conduct continuous monitoring on the possible effect of the Activity of Taal Volcano.
- Advise all Teams to be on Alert and Monitoring Status

MDRRMC Agoncillo

27 March 2022

- Activated the LDRRM Council and Emergency Operations center
- Conduct of profiling of data of the Internally Displaced person
- Provision of Food Assistance and set up community kitchen
- Monitoring of Safety and Health Protocol in Evacuation Centers
- Mobilize responders from LGU and other nearby municipalities
- Deploy LGU staff to different evacuation centers
- Coordinated the school principals for the use of school as evacuation center
- Deployed RHU personnel to 6 evacuation centers for assessment and check up
- Coordinate the PNP for strictly implementation of the window hours at two high risk barangays
- Distributed electrical materials to Evacuation center for lighting.

26 March 2022

- Convened the Municipal DRRM Council to address the ongoing response actions
- Provided food assistance.
- Continuous monitoring of minimum public health standard in the evacuation centers.
- Attended the coordination meeting regarding the donations management in view of the COMELEC Resolution No. 10747 dated 16 December 2021.
- Deployed staff to different evacuation centers.

COMELEC IV-A

- Attended the coordination meeting regarding the donations management in view of the COMELEC Resolution No. 10747 dated 16 December 2021.

PAMO-TVPL

- Attended emergency meeting with RDRRMC member-agencies, PDRRMO Batangas, and LGUs of Tagaytay, Agoncillo, and Laurel and reiterated implementation of PAMB Resolution No. 65 s.2020.
- Informed and coordinated with the concerned LGUs with designated fish cage zones for the implementation/imposition of window hours per PAMB-TVPL Resolution No.92, s. of 2021.
- Informed and reminded concerned fish cage operators and caretakers that staying in the Taal Volcano Island is strictly prohibited per PAMB-TVPL Resolution No.92, s of 2021.

PSWDO Batangas

- Attended donations management meeting.
- Coordinated with PRC and PDRRMO on the procedure of relief and cash distribution.

CDRRMC Batangas

- Coordinated with DepEd SDO Batangas City and Barangay DRRM Committees for the preparation of facilities designated as evacuation centers
- Deployed 4 vehicles with 11 personnel to Agoncillo, Batangas to assist on the evacuation of affected residents.
- Continuous monitoring of the situation (Alert level 3) of Taal Volcano; City OPCEN and all Brgy OPCEN are put under Code RED for the possible evacuees
- Response Team provided assistance to Agoncillo family-at risk
- Inventory and prepositioning of stockpile as well as transport and rescue vehicles

MDRRMC Laurel

- Attended the coordination meeting regarding the donations management in view of the COMELEC Resolution No. 10747 dated 16 December 2021.
- MDRRMC Chairperson Hon. Joan Lumbres-Amo convened the Municipal DRRM Council due to the escalation of the Alert Level status of Taal.
- Continuous evacuation of residents from the affected Barangays.

28 March 2022

- Provided food assistance and medical assistance to evacuees
- Continuous monitoring of situation at evacuation center
- Deployment/standby personnel at 3 barangays affected
- Updating/encoding of numbers of affected families and individuals inside evacuation centers and outside evacuation centers
- Information dissemination of issued advisories of DOST-PHIVOLCS to community thru social media post and coordination with Punong Barangays.
- Coordination with concerned agencies.
- MDRRMC members attended meeting and had discussion and guidance from Dir. Maria Theresa Escolano, OCD Calabarzon Regional Director & Chairperson, RDRRMC Calabarzon for the Taal Volcano response operation
- Activated the emergency operation center
- MDRRMC Chairperson/LCE issued an Executive Order No. 02 Series of 2022 “Guidelines to be implemented in the Municipality of Laurel during Alert Level 3 Status of Taal Volcano”