

PRE-EMPTIVE EVACUATION



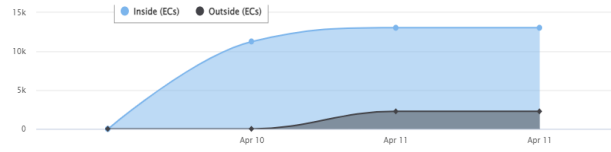
AFFECTED POPULATION



STATUS OF EVACUATION



DISPLACEMENT TREND



CASUALTIES



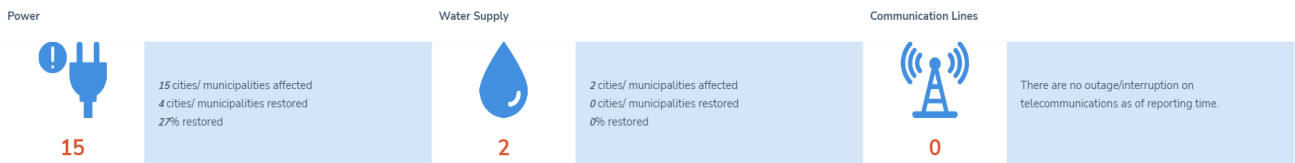
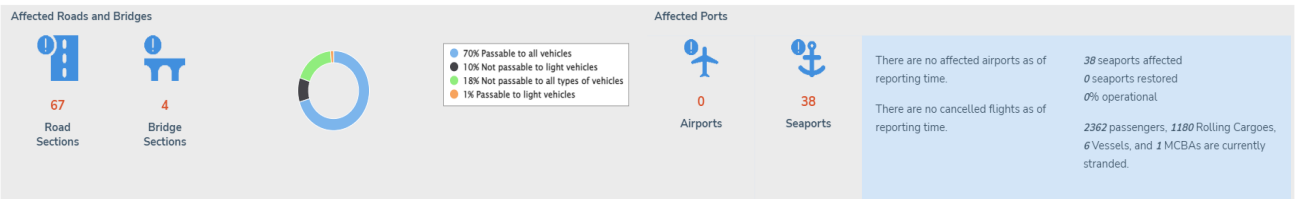
BREAKDOWN OF CASUALTIES PER SEX AND AGE GROUP



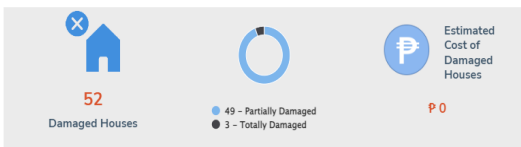
RELATED INCIDENTS



STATUS OF LIFELINES



DAMAGED HOUSES



DAMAGE TO INFRASTRUCTURE



DAMAGE TO AGRICULTURE



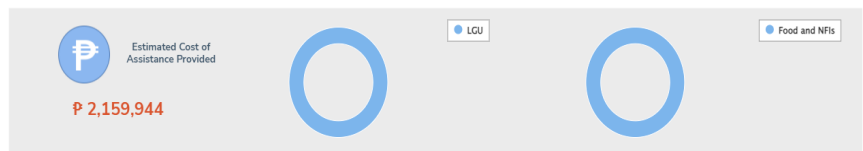
STATE OF CALAMITY

A total of 1 cities/municipalities in CARAGA had declarations of State of Calamity

SUSPENSION OF CLASS AND WORK



ASSISTANCE PROVIDED





## **Situational Report for TC AGATON (2022)**

### **SitRep No. 3 for Tropical Storm AGATON (2022)**

**April 11, 2022 03:00 pm**

Tropical Storm "AGATON" Landfall

10 April 2022, 7:30 AM in Calicoan Island, Guiuan, Eastern Samar

09 April 2022

- At 5:00 AM, the Low Pressure Area East of Eastern Samar had developed into Tropical Depression "AGATON". It had a maximum sustained winds of 45 km/h near the center, gustiness of up to 55 km/h, and central pressure of 1002 hPa and moving West northwestward slowly.
- TCWS No. 1 was issued over Eastern Samar, Dinagat Islands, Siargao, and Bucas Grande Islands.
- At 8:00 AM: Tropical Depression "AGATON" meandered over the eastern seaboard of Eastern Visayas.

10 April 2022

- At 5:00 AM, "AGATON" intensified into a Tropical Storm while moving west northwestward over the coastal waters of Guiuan, Eastern Samar. It had a maximum sustained winds of 65 km/h near the center, gustiness of up to 80 km/h, and central pressure of 998 hPa.
- TCWS No. 2 was issued over the southern portion of Eastern Samar, the extreme southern portion of Samar, and northern portion of Dinagat Islands. TCWS No. 1 was also issued over the rest of Eastern Samar, the rest of Samar, Northern Samar, Biliran, Leyte, Southern Leyte, Camotes Islands, Surigao del Norte, and the rest of Dinagat Islands.
- At 7:30 AM, the center of "AGATON" made landfall over Calicoan Island, Guiuan, Eastern Samar.
- At 8:00 AM, "AGATON" further intensified. TCWS No. 2 was also raised over the southern portion of Samar and the northeastern portion of Leyte while TCWS No. 1 was also raised over the northeastern portion of Cebu.
- At 11:00 AM, "AGATON" maintained its strength while moving slowly westward over the coastal waters of Guiuan, Eastern Samar.
- At 2:00 PM, it continued to move slowly westward over the coastal waters of Balangiga, Eastern Samar.
- TCWS No. 2 was also raised over the central and southern portions of Eastern Samar, the central and southern portions of Samar, and the northeastern portion of Leyte. TCWS No. 1 was also raised over the rest of Leyte, Southern Leyte, and the northern portion of Cebu
- At 5:00 PM, TCWS No. 2 was raised in northern and eastern portions of Leyte while TCWS No. 1 was raised in the southern portion of Masbate and the eastern portion of Bohol.
- At 11:00 PM, Tropical Storm "AGATON" slightly weakened and was about to make landfall over the Eastern Coast of Leyte. TCWS No. 2 was also raised over the northern and central portions of Leyte

11 April 2022

- At 2:00 AM, Tropical Storm "AGATON" continued to move very slowly over the LEYTE GULF. It had a maximum sustained winds of 65 km/h near the center, gustiness of up to 90 km/h, and central pressure of 998 hPa, moving westward slowly.
- TCWS No. 1 was raised over Northern Samar, northeastern portion of Cebu, and the eastern portion of Bohol
- At 5:00 AM, Tropical Storm "AGATON" continues to move very slowly and is now over San Pablo Bay. TCWS No. 1 was also raised over Bantayan and Camotes Island.

## RELATED INCIDENTS

The following incidents were reported in some areas of Region 5, Region 6, Region 7, Region 8, Region 10, Region 11, Region 12, CARAGA, BARMM.

REGION	Flooded Areas			Fallen tree	Landslide (Rain-Induced)	Flashflood	High-rise water level	Overflowed river	Creek overflowed	Drowning
	Flooded	Subsided	Receding							
Total	195	14	15	1	13	6	1	1	2	1
Region 6	9	5	0	0	0	0	0	0	0	0
Region 7	0	0	0	1	0	0	0	0	0	0
Region 8	70	2	0	0	6	0	0	0	0	0
Region 10	0	3	0	0	3	0	0	0	0	0
Region 11	0	1	0	0	2	6	1	1	2	1
Region 12	35	2	0	0	0	0	0	0	0	0
CARAGA	20	0	15	0	2	0	0	0	0	0
BARMM	61	1	0	0	0	0	0	0	0	0

## AFFECTED POPULATION

Affected Barangays	201
Affected Families	86,515
Affected Persons	136,390
No. of ECs	71
Displaced Families inside ECs	3,717
Displaced Persons inside ECs	13,049
Displaced Families outside ECs	25,485
Displaced Persons outside ECs	2,277
Affected Regions	Region 6, Region 7, Region 8, Region 10, Region 11, Region 12, CARAGA, BARMM

## CASUALTIES

REGION	CONFIRMED			FOR VALIDATION			TOTAL REPORTED		
	dead	injured	missing	dead	injured	missing	dead	injured	missing
TOTAL	0	2	0	3	0	1	3	2	1
Region 10	0	2	0	0	0	0	0	2	0
Region 11	0	0	0	3	0	1	3	0	1

## ROADS AND BRIDGES

	NOT PASSABLE		PASSABLE (previously reported as not passable)	
	ROADS	BRIDGES	ROADS	BRIDGES
GRAND TOTAL	16	4	51	0
Region 6	3	0	0	0
Region 8	11	0	3	0
Region 10	1	4	6	0
Region 11	1	0	29	0
CARAGA	0	0	13	0

## POWER

A total of 15 cities/municipalities experienced power interruption/outage. Of which, power supply in 4 cities/municipalities were already restored.

## WATER SUPPLY

A total of 2 cities/municipalities experienced water supply interruption/outage. Of which, water supply in 0 cities/municipalities were already restored.

## STATUS OF SEAPORTS

A total of 38 ports were reported non-operational or have suspended trips. Of which, 0 ports resumed operations in .

## STRANDED PASSENGERS, ROLLING CARGOES, VESSELS, MBCAS

A total of 2362 passengers, 1180 rolling cargoes, 6 vessels, and 1 motorbancas are currently stranded in Region 5, Region 7, Region 8, CARAGA.

## DAMAGED HOUSES

A total of 52 damaged house/s are reported in Region 7, Region 10, CARAGA.

REGION	PARTIALLY	TOTALLY	TOTAL	AMOUNT (PHP)
GRAND TOTAL	49	3	52	0
Region 7	2	0	2	0
Region 10	45	2	47	0
CARAGA	2	1	3	0

## DAMAGE TO AGRICULTURE

Estimated cost of damage to agriculture of Php 874,000 was incurred in Region 12, BARMM.

REGION	AFFECTED CROP AREA (Hectares)	NUMBER OF AFFECTED LIVESTOCK/POULTRY	COST OF DAMAGED TO FISHERIES	NUMBER OF AFFECTED AGRICULTURAL INFRASTRUCTURE/EQUIPMENT	COST OF DAMAGE (PHP)
GRAND TOTAL	251.5	0	0	0	874,000
Region 12	21.5	0	0	0	0
BARMM	230	0	0	0	874,000

## DAMAGE TO INFRASTRUCTURE

Estimated cost of damage to infrastructure of Php 0 was incurred in Region 7, Region 10.

REGION	NUMBER OF DAMAGED INFRASTRUCTURE	COST OF DAMAGE (PHP)
GRAND TOTAL	4	0
Region 7	2	0
Region 10	2	0

## SUSPENSION OF CLASSES AND WORK

Classes and work were suspended in the following regions:

REGION	No of cities/municipalities	
	CLASSES	WORK
GRAND TOTAL	78	56
Region 7	1	0
Region 8	59	56
Region 10	4	0
CARAGA	14	0

## DECLARATION OF STATE OF CALAMITY

A total of 1 cities/municipalities were declared under the State of Calamity.

## PRE-EMPTIVE EVACUATION

A total of 1,469 families or 4,528 persons were pre-emptively evacuated:

REGION	No of Families	No. of Persons
GRAND TOTAL	1,469	4,528
Region 7	20	0
Region 8	1,435	4,485
CARAGA	14	43

## ASSISTANCE PROVIDED

The following assistance were provided to CARAGA.

	QTY	UNIT	AMOUNT (PHP)
GRAND TOTAL	0	0	2,159,944
Food and NFIs	0	0	2,159,944

**RELATED INCIDENTS**

REGION   PROVINCE   CITY/ MUNICIPALITY   BARANGAY		TYPE OF INCIDENT	DATE OF OCCURENCE	TIME OF OCCURENCE	DESCRIPTION	ACTIONS TAKEN	REMARKS	STATUS (for flooded areas)
<b>GRAND TOTAL</b>	249							
<b>REGION 6</b>	14							
<b>CAPIZ</b>	14							
Dumalag	1							
		Flooded Areas	10 April 2022				Road Approaching to Mait Bridge (Passable to all types of vehicle)	Subsided
Maayon	1							
Brgy. Fernandez		Flooded Areas	10 April 2022				Brgy. Fernandez rice field and roads (Not Passable for ALL types of vehicles)	Flooded
Sigma	2							
Brgy. Bangon-Bangon		Flooded Areas	10 April 2022				Brgy. Bangon-Bangon, Sitio Manaba, flooded rice field and roads (Not Passable to all types of vehicle)	Flooded
Brgy. Dayhagon		Flooded Areas	10 April 2022				Brgy. Dayhagon, Sitio Kaarwagan, Taulay, Alimbayod, flooded rice fields and roads (Not Passable to all types of vehicle)	Flooded
Panitan	4							
Brgy. Cardio		Flooded Areas	10 April 2022				Brgy. Cadio (Sitio Nasunogan, and Pang-pang) flooded rice fields	Flooded
Brgy. Ambilay		Flooded Areas	10 April 2022				Brgy. Ambilay, flooded rice fields	Flooded
Brgy. Balatucan		Flooded Areas	10 April 2022				Brgy. Balatucan, flooded rice fields	Flooded
Brgy. Tincupon		Flooded Areas	10 April 2022				Brgy. Tincupon, flooded rice fields	Flooded
Cuartero	4							
Brgy. Bitoon Ilawod		Flooded Areas	10 April 2022				Brgy. Bitoon Ilawod, flooded rice fields	Subsided

REGION   PROVINCE   CITY/ MUNICIPALITY   BARANGAY		TYPE OF INCIDENT	DATE OF OCCURENCE	TIME OF OCCURENCE	DESCRIPTION	ACTIONS TAKEN	REMARKS	STATUS (for flooded areas)
Brgy. Angub		Flooded Areas	10 April 2022				Brgy. Angub, flooded rice fields and road going to Sta Cruz, Dumalag (Passable to all types of vehicle)	Subsided
Brgy. Nagba		Flooded Areas	10 April 2022				Brgy. Nagba, Sitio San Jose, flooded rice fields, Sitio Talaytay flooded road (Not Passable to all types of vehicle)	Subsided
Brgy. Pob. Ilawod		Flooded Areas	10 April 2022				Brgy. Pob. Ilawod, Sitio San Agustin, flooded residential and roads (Not Passable to light vehicles)	Subsided
Panay	2							
Brgy, Agbalo		Flooded Areas	10 April 2022				Brgy. Agbalo, Sitio Malingin, flooded rice fields and residential areas	Flooded
Brgy. Magubilan		Flooded Areas	10 April 2022				Brgy. Magubilan Proper, flooded rice fields and residential areas	Flooded
<b>REGION 7</b>	1							
<b>BOHOL</b>	1							
Candijay	1							
Purok 13, Brgy. Poblacion		Fallen tree	09 April 2022	04:20 pm	Amid days of rainfall, ground became saturated. A tipo tree lost its grounding on the soil which eventually toppled on the ground blocking a barangay road.	CERU immediately conducted clearing Operations.	Road was passable after about an hour of clearing operations.	
<b>REGION 8</b>	78							
<b>SOUTHERN LEYTE</b>	7							
San Francisco	1							
Brgy. Tinaan		Flooded Areas	05 April 2022	05:00 pm	Dakit and Tuno River Overflow	Pre-emptively evacuated 2 families / 11 individuals in Brgy. Tinaan Sitio Cancasto (Dakit), safely went home after flood subsided		Subsided
San Ricardo	1							

REGION   PROVINCE   CITY/ MUNICIPALITY   BARANGAY		TYPE OF INCIDENT	DATE OF OCCURENCE	TIME OF OCCURENCE	DESCRIPTION	ACTIONS TAKEN	REMARKS	STATUS (for flooded areas)
Brgy. Saub		Flooded Areas	05 April 2022	08:30 am	2 creeks in the barangay experienced overflow of silted water	Pre-emptively evacuated (Awaiting details on the number of families/individuals)		Subsided
Maasin	3							
Brgy. Combado		Flooded Areas	10 April 2022	08:00 am		On-going Response Operations conducted by CDRRMO and PDRRMO.		Flooded
Brgy Sta Cruz		Landslide (Rain-Induced)	10 April 2022	12:00 pm	Minor Landslide		Not passable, Clearing Operations yet to commence	
Brgy Hantag		Landslide (Rain-Induced)	10 April 2022	12:00 pm	Minor Landslide		One lane passable, clearing operation on-going	
Bontoc	1							
Brgy. Combado and Esperanza		Flooded Areas	10 April 2022	12:00 pm	Overflowing Hibagnan River		Affected agricultural and road section	Flooded
Sogod	1							
Brgy Olisihan – Kahupian down to the Municipality of Mahaplag, Leyte		Landslide (Rain-Induced)	10 April 2022	12:00 pm	Falling Rocks along Daang Maharlika Hi-way	PDRRM Officer coordinated with DPWH Southern Leyte	MDRRMO Sogod, recommending to DPWH for temporary closure in Sogod - Mahaplag (Sitio Dampoy, Pancho Villa Road Section) unsafe for travelers, falling rocks and mini landslides	
<b>EASTERN SAMAR</b>	4							
Maydolong	2							
		Flooded Areas	10 April 2022	06:00 am		On-going conduct of evacuation	Brgy. Patag and malobago could not be reached due to rising of water in Suribao River	Flooded
		Flooded Areas	10 April 2022	06:00 am		On-going conduct of evacuation	Brgy. Canloterio could not be reached as bridge is submerged to flooding of Linal-an river	Flooded
Maslog	2							
Brgy. Libertad		Flooded Areas	10 April 2022	11:00 am				Flooded
Brgy. 01		Flooded Areas	10 April 2022	11:00 am				Flooded
<b>LEYTE</b>	67							
Dulag	7							



REGION   PROVINCE   CITY/ MUNICIPALITY   BARANGAY		TYPE OF INCIDENT	DATE OF OCCURENCE	TIME OF OCCURENCE	DESCRIPTION	ACTIONS TAKEN	REMARKS	STATUS (for flooded areas)
Brgy. San Jose - Calubian		Flooded Areas	10 April 2022	05:00 pm	Less than 1 foot flooding		Passable	Flooded
Brgy. Calubian - Dacay		Flooded Areas	10 April 2022	05:00 pm	2 - 3 feet flooding		Not passable to light vehicles	Flooded
Brgy. Calubian - San Isidro		Flooded Areas	10 April 2022	05:00 pm	Less than 1 foot flooding		Passable	Flooded
Brgy. Tabu - Gen Roxas		Flooded Areas	10 April 2022	05:00 pm	2 - 3 feet flooding		Not passable to light vehicles	Flooded
Brgy. Cabataan - San Antonio		Flooded Areas	10 April 2022	05:00 pm	Less than 1 foot flooding		Passable	Flooded
Brgy. Magsaysay - Gen. Roxas		Flooded Areas	10 April 2022	05:00 pm	2 - 3 feet flooding		Not passable to light vehicles	Flooded
Brgy. Calubian - Romualdez		Flooded Areas	10 April 2022	05:00 pm	Less than 1 foot		Passable	Flooded
Tabontabon	2							
Brgy. Amandangay		Flooded Areas	10 April 2022	05:00 pm	2 - 3 feet flooding		Not passable, overflowing of Ponongan Creek	Flooded
Brgy. Mohon		Flooded Areas	10 April 2022	05:00 pm	2 - 3 feet flooding		Not passable, overflowing of Ponongan Creek	Flooded
Tolosa	3							
Brgy. San Roque ( Zone 6 & 7)		Flooded Areas	10 April 2022	05:00 pm	Less than 1 foot		Passable	Flooded
Brgy. Quilao (Zone 1)		Flooded Areas	10 April 2022	05:00 pm			Passable	Flooded
Olot (Sungi Area)		Flooded Areas	10 April 2022	05:00 pm			Passable	Flooded
San Miguel	1							
Brgy. Santol		Flooded Areas	10 April 2022	05:00 pm			Not passable San Miguel - Babatngon Road	Flooded
Baybay	4							
Brgy. Hipungso		Flooded Areas	10 April 2022	05:00 pm	1 meter flooding		Not passable to light vehicles	Flooded
Brgy. Gaas		Flooded Areas	10 April 2022	05:00 pm	2 - 3 feet flooding		Not passable to light vehicles	Flooded
Market VSU		Flooded Areas	10 April 2022	05:00 pm	1 meter flooding		Not passable to light vehicles	Flooded
Brgy. Gaas (Bypass Road)		Landslide (Rain-Induced)	10 April 2022	05:00 pm	Minor landslide		Passable	
Inopacan	11							
Brgy. Conalum		Flooded Areas	10 April 2022	05:00 pm	1 foot flooding		Passable	Flooded
Brgy. Guinsangaan		Flooded Areas	10 April 2022	05:00 pm	1 foot flooding		Passable	Flooded
Brgy. Poblacion		Flooded Areas	10 April 2022	05:00 pm	1 foot flooding		Passable	Flooded

REGION   PROVINCE   CITY/ MUNICIPALITY   BARANGAY		TYPE OF INCIDENT	DATE OF OCCURENCE	TIME OF OCCURENCE	DESCRIPTION	ACTIONS TAKEN	REMARKS	STATUS (for flooded areas)
Brgy. Maljo		Flooded Areas	10 April 2022	05:00 pm	1 foot flooding		Passable	Flooded
Brgy. Marao		Flooded Areas	10 April 2022	05:00 pm	1 foot flooding		Passable	Flooded
Brgy. Tahud		Flooded Areas	10 April 2022	05:00 pm	1 foot flooding		Passable	Flooded
Brgy. Guadalupe		Flooded Areas	10 April 2022	05:00 pm	1 foot flooding		Passable	Flooded
Brgy. Esperanza		Flooded Areas	10 April 2022	05:00 pm	1 foot flooding		Passable	Flooded
Brgy. Tinago		Flooded Areas	10 April 2022	05:00 pm	1 foot flooding		Passable	Flooded
Brgy. Jubasan		Flooded Areas	10 April 2022	05:00 pm	1 foot flooding		Passable	Flooded
Brgy. Linao		Flooded Areas	10 April 2022	05:00 pm			Road damaged; not passable	Flooded
Mayorga	3							
Brgy. Gen A Luna - Burgos		Flooded Areas	10 April 2022	05:00 pm	1 foot flooding		Not passable to light vehicles	Flooded
Brgy. Union - Ormocay		Flooded Areas	10 April 2022	05:00 pm			Partially flooded but passable to light vehicles	Flooded
Brgy. Sta. Cruz		Flooded Areas	10 April 2022	05:00 pm			Partially flooded but still passable to light vehicles	Flooded
Santa Fe	7							
Brgy. San Roque (Zone 1 road)		Flooded Areas	10 April 2022	05:00 pm	1 foot flooding		1 foot flooding	Flooded
Brgy. San Isidro (Zone 4)		Flooded Areas	10 April 2022	05:00 pm	3 feet flooding		Passable for light vehicles	Flooded
Gapas Road		Flooded Areas	10 April 2022	05:00 pm	4 feet flooding		4 feet flooding	Flooded
Brgy. Gapas		Flooded Areas	10 April 2022	05:00 pm			Flooded ricelands	Flooded
Brgy. San Isidro		Flooded Areas	10 April 2022	05:00 pm			Flooded ricelands	Flooded
Brgy. San Miguelay		Flooded Areas	10 April 2022	05:00 pm			Flooded ricelands	Flooded
Brgy. Badiangay		Flooded Areas	10 April 2022	05:00 pm			Flooded ricelands	Flooded
Alangalang	1							
Brgy Salvacion Farm to Langit		Flooded Areas	10 April 2022	05:00 pm			Flooded ricelands	Flooded
Isabel	4							
Brgy. Sto Niño		Flooded Areas	10 April 2022	05:00 pm	More than 1 foot		Passable	Flooded
Sto Niño Highway		Flooded Areas	10 April 2022	05:00 pm				Flooded
Cangag Spillway		Flooded Areas	10 April 2022	05:00 pm	1 foot flooding		Overflowed	Flooded
Matlang Spillway		Flooded Areas	10 April 2022	05:00 pm	1 foot flooding		Overflowed	Flooded
Hilongos	8							
Brgy. Talisay		Flooded Areas	10 April 2022	05:00 pm	Knee deep		Passable	Flooded
Brgy. Cantandog I		Flooded Areas	10 April 2022	05:00 pm	Knee deep		Passable	Flooded

REGION   PROVINCE   CITY/ MUNICIPALITY   BARANGAY		TYPE OF INCIDENT	DATE OF OCCURENCE	TIME OF OCCURENCE	DESCRIPTION	ACTIONS TAKEN	REMARKS	STATUS (for flooded areas)
Brgy. Lunag		Flooded Areas	10 April 2022	05:00 pm	Knee deep		Passable	Flooded
Brgy. Manaul		Flooded Areas	10 April 2022	05:00 pm	Knee deep		Passable	Flooded
Brgy. Campina		Flooded Areas	10 April 2022	05:00 pm	Knee deep		Passable	Flooded
Brgy. Buas		Flooded Areas	10 April 2022	05:00 pm	Knee deep		Passable	Flooded
Brgy. San Roque		Flooded Areas	10 April 2022	05:00 pm	Knee deep		Passable	Flooded
Brgy. Bagumbayan		Landslide (Rain-Induced)	10 April 2022	05:00 pm	Minor landslide		Cleared	
Kananga	4							
Brgy. Tugbong		Flooded Areas	10 April 2022	05:00 pm			Flooded ricefields	Flooded
Brgy. Montealegre		Flooded Areas	10 April 2022	05:00 pm			Flooded ricefields	Flooded
Brgy. Kawayan		Flooded Areas	10 April 2022	05:00 pm			Flooded ricefields	Flooded
Brgy. Naghalin		Flooded Areas	10 April 2022	05:00 pm			Flooded ricefields	Flooded
Abuyog	1							
Brgy. Matagnao (Abuyog - Silago Road)		Flooded Areas	10 April 2022	05:00 pm			Flooded ricefields	Flooded
Villaba	3							
Hibulangan Road		Flooded Areas	10 April 2022	05:00 pm			Not passable	Flooded
Brgy. Payao		Flooded Areas	10 April 2022	05:00 pm			Not passable	Flooded
Brgy. Silad		Flooded Areas	10 April 2022	05:00 pm			Not passable	Flooded
Barugo	2							
Brgy Guindaohan (Sitio Duroongan)		Flooded Areas	10 April 2022	05:00 pm				Flooded
Brgy. Bulod (Sitio Cansagaya)		Flooded Areas	10 April 2022	05:00 pm				Flooded
La Paz	1							
Brgy. Sta Ana - Morobor		Flooded Areas	10 April 2022	05:00 pm			Not passable for 4-wheels vehicle due to scouring of Gibuga Bridge	Flooded
Javier (Bugho)	4							
Brgy. Comatin Zone 1, 3 & 6		Flooded Areas	10 April 2022	05:00 pm			Passable	Flooded
Brgy. Abuyogay Purok 6		Flooded Areas	10 April 2022	05:00 pm			Passable	Flooded
Brgy. Ulhay Sitio San Roque		Flooded Areas	10 April 2022	05:00 pm			Passable	Flooded
Brgy. Inayupan - Proper & Purok 3		Flooded Areas	10 April 2022	05:00 pm			Passable	Flooded
Capoocan	1							
Brgy. Cabul-an Area		Landslide (Rain-Induced)	10 April 2022	05:00 pm	Minor erosion of land		Passable	
<b>REGION 10</b>	<b>6</b>							
<b>BUKIDNON</b>	<b>3</b>							
Kitaotao	1							

REGION   PROVINCE   CITY/ MUNICIPALITY   BARANGAY		TYPE OF INCIDENT	DATE OF OCCURENCE	TIME OF OCCURENCE	DESCRIPTION	ACTIONS TAKEN	REMARKS	STATUS (for flooded areas)
Sinuda		Landslide (Rain-Induced)	06 April 2022		Landslide incident damaged 10 houses	Evacuation of 10 families at Sitio Zita, Sinuda		
Valencia	1							
		Flooded Areas	06 April 2022		Rapid Increase of Water Levels at Brgys. Catumbalon, Batangan, Maapag, San Isidro and Lumbo	Pre-emptive and Forced Evacuation was conducted	River Levels Subsided at batangan and Maapag Areas	Subsided
San Fernando	1							
Halapitan		Flooded Areas	06 April 2022		Flooding at Barangay Halapitan	Evacuation	Evacuated 4 families numbering 15 persons	Subsided
<b>MISAMIS ORIENTAL</b>	<b>2</b>							
Cagayan de Oro	2							
		Flooded Areas	07 April 2022	05:33 pm	Flooding at portions of the National Highway at Brgy. Lapasan and Brgy Kauswagan, flooding reported at the local roads of Carmen		Flood began to subside around 8:00 PM and subsided at 11:00PM	Subsided
Bugo		Landslide (Rain-Induced)	07 April 2022	08:00 am	Landslide at Brgy Bugo	CDRRMD Cagayan de Oro Coordinated with the Barangay Disaster Risk Reduction and Management Committees of Barangay Bugo;		
<b>MISAMIS OCCIDENTAL</b>	<b>1</b>							
Calamba	1							
Solinog		Landslide (Rain-Induced)	06 April 2022	03:00 am	Landslide at cliff portion of Brgy. Solinog	MDRRMO Calamba conducted assessment	6 families were affected and went to their relatives for temporary shelter	
<b>REGION 11</b>	<b>14</b>							
<b>DAVAO DE ORO</b>	<b>14</b>							
Compostela	5							
Brgy. Ngan		Flooded Areas	05 April 2022	06:35 pm				Subsided
Brgy. New Alegria		High-rise water level	05 April 2022	09:26 pm				
Brgy. Tamia		Flashflood	05 April 2022	09:37 pm				
Poblacion		Flashflood	05 April 2022	10:18 pm				
Brgy. San Miguel		Flashflood	05 April 2022	11:14 pm				
New Bataan	4							
Brgy. Bantacan		Flashflood	05 April 2022	06:52 pm				

REGION   PROVINCE   CITY/ MUNICIPALITY   BARANGAY		TYPE OF INCIDENT	DATE OF OCCURENCE	TIME OF OCCURENCE	DESCRIPTION	ACTIONS TAKEN	REMARKS	STATUS (for flooded areas)
Brgy. Magangit		Landslide (Rain-Induced)	05 April 2022	09:15 pm				
Brgy. Camanlangan		Overflowed river	05 April 2022	10:16 pm				
Brgy. San Roque		Flashflood	05 April 2022	11:00 pm				
Maragusan (San Mariano)	1							
Brgy. Cambagang		Landslide (Rain-Induced)	05 April 2022	08:52 pm				
Mawab	1							
Brgy. Andili		Flashflood	05 April 2022	09:10 pm		Conducted pre-emptive evacuation during orange warning advisory.	Still awaiting report for pre-emptive evacuation.	
Montevista	2							
Brgy. New Visayas		Creek overflowed	05 April 2022	06:47 pm				
Brgy. Tapia		Creek overflowed	05 April 2022	07:16 pm				
Monkayo	1							
Brgy. Upper Ulip		Drowning	05 April 2022	07:41 pm				
<b>REGION 12</b>	<b>37</b>							
<b>SARANGANI</b>	<b>2</b>							
Malapatan	2							
Poblacion		Flooded Areas	05 April 2022	04:00 pm	Flood waters due to clogging of drainage	Conducted clearing operation and deployed response team	No evacuation took place	Subsided
Patag		Flooded Areas	05 April 2022	04:00 pm	Flood waters from Lun Masla River	Conducted clearing operation and deployed response team	No evacuation took place	Subsided
<b>COTABATO</b>	<b>35</b>							
Pikit	31							
Nabundas		Flooded Areas	06 April 2022	08:00 am	Rise of water level in Pulangi River		No evacuation took place	Flooded
Fort Pikit		Flooded Areas	06 April 2022	08:00 am	Rise of water level in Pulangi River		No evacuation took place	Flooded
Inug-ug		Flooded Areas	06 April 2022	08:00 am	Rise of water level in Pulangi River		No evacuation took place	Flooded
Talitay		Flooded Areas	06 April 2022	08:00 am	Rise of water level in Pulangi River		No evacuation took place	Flooded
Bagoinged		Flooded Areas	06 April 2022	08:00 am	Rise of water level in Pulangi River		No evacuation took place	Flooded
Damalasak		Flooded Areas	06 April 2022	08:00 am	Rise of water level in Pulangi River			Flooded

REGION   PROVINCE   CITY/ MUNICIPALITY   BARANGAY		TYPE OF INCIDENT	DATE OF OCCURENCE	TIME OF OCCURENCE	DESCRIPTION	ACTIONS TAKEN	REMARKS	STATUS (for flooded areas)
Kabasalan		Flooded Areas	06 April 2022	08:00 am	Rise of water level in Pulangi River			Flooded
Buliok		Flooded Areas	06 April 2022	08:00 am	Rise of water level in Pulangi River			Flooded
Punol		Flooded Areas	06 April 2022	08:00 am	Rise of water level in Pulangi River			Flooded
Bulol		Flooded Areas	06 April 2022	08:00 am	Rise of water level in Pulangi River			Flooded
Barungis		Flooded Areas	06 April 2022	08:00 am	Rise of water level in Pulangi River			Flooded
Rajahmuda		Flooded Areas	06 April 2022	08:00 am	Rise of water level in Pulangi River			Flooded
Paidu Pulangi		Flooded Areas	06 April 2022	08:00 am	Rise of water level in Pulangi River			Flooded
Macabual		Flooded Areas	06 April 2022	08:00 am	Rise of water level in Pulangi River			Flooded
Katilacan		Flooded Areas	06 April 2022	08:00 am	Rise of water level in Pulangi River			Flooded
Macasendeg		Flooded Areas	06 April 2022	08:00 am	Rise of water level in Pulangi River			Flooded
Bulod		Flooded Areas	06 April 2022	08:00 am	Rise of water level in Pulangi River			Flooded
Balabak		Flooded Areas	06 April 2022	08:00 am	Rise of water level in Pulangi River			Flooded
Tinutulan		Flooded Areas	06 April 2022	08:00 am	Rise of water level in Pulangi River			Flooded
Balungis		Flooded Areas	06 April 2022	08:00 am	Rise of water level in Pulangi River			Flooded
Batulawan		Flooded Areas	06 April 2022	08:00 am	Rise of water level in Pulangi River			Flooded
Gli-gli		Flooded Areas	06 April 2022	08:00 am	Rise of water level in Pulangi River			Flooded
Pamalian		Flooded Areas	06 April 2022	08:00 am	Rise of water level in Pulangi River			Flooded
Manaulanan		Flooded Areas	06 April 2022	08:00 am	Rise of water level in Pulangi River			Flooded
Kolambog		Flooded Areas	06 April 2022	08:00 am	Rise of water level in Pulangi River			Flooded
Silik		Flooded Areas	06 April 2022	08:00 am	Rise of water level in Pulangi River			Flooded
Lagunde		Flooded Areas	06 April 2022	08:00 am	Rise of water level in Pulangi River			Flooded
Balong		Flooded Areas	06 April 2022	08:00 am	Rise of water level in Pulangi River			Flooded

REGION   PROVINCE   CITY/ MUNICIPALITY   BARANGAY		TYPE OF INCIDENT	DATE OF OCCURENCE	TIME OF OCCURENCE	DESCRIPTION	ACTIONS TAKEN	REMARKS	STATUS (for flooded areas)
Gokotan		Flooded Areas	06 April 2022	08:00 am	Rise of water level in Pulangi River			Flooded
Nunguan		Flooded Areas	06 April 2022	08:00 am	Rise of water level in Pulangi River			Flooded
Poblacion		Flooded Areas	06 April 2022	08:00 am	Rise of water level in Pulangi River			Flooded
Kabacan	4							
Kayaga		Flooded Areas	09 April 2022	06:45 am	Rise of water level in Pulangi River	Conducting assessment		Flooded
Salapungan		Flooded Areas	09 April 2022	06:45 am	Rise of water level in Pulangi River	Conducting assessment		Flooded
Bannawag		Flooded Areas	09 April 2022	06:45 am	Rise of water level in Pulangi River	Conducting assessment		Flooded
Cuyapon		Flooded Areas	09 April 2022	06:45 am	Rise of water level in Pulangi River	Conducting assessment		Flooded
<b>CARAGA</b>	<b>37</b>							
<b>AGUSAN DEL SUR</b>	<b>35</b>							
Bunawan	6							
Libertad		Flooded Areas	05 April 2022	08:00 pm		Conducted evacuation		Flooded
San Teodoro		Flooded Areas	05 April 2022	08:00 pm		Conducted evacuation		Flooded
Poblacion		Flooded Areas	05 April 2022	08:00 pm		Conducted evacuation		Flooded
Bunawan Brook		Flooded Areas	05 April 2022	08:00 pm		Conducted evacuation		Flooded
Mambalili		Flooded Areas	05 April 2022	08:00 pm		Conducted evacuation		Flooded
Imelda		Flooded Areas	05 April 2022	08:00 pm		Conducted evacuation		Flooded
Trento	17							
Poblacion		Flooded Areas	05 April 2022	08:00 pm		Conducted evacuation		Receding
New Visayas		Flooded Areas	06 April 2022	08:00 pm		Conducted evacuation		Receding
Pangyan		Flooded Areas	06 April 2022	08:00 pm		Conducted evacuation		Receding
San Roque		Flooded Areas	06 April 2022	08:00 pm		Conducted evacuation		Receding
Sta. Maria		Flooded Areas	06 April 2022	08:00 pm		Conducted evacuation		Receding
Basa		Flooded Areas	06 April 2022	08:00 pm		Conducted evacuation		Receding
Salvacion		Flooded Areas	06 April 2022	08:00 pm		Conducted evacuation		Receding
Pulanglupa		Flooded Areas	06 April 2022	08:00 pm		Conducted evacuation		Receding
San Isidro		Flooded Areas	06 April 2022	08:00 pm		Conducted evacuation		Receding
Manat		Flooded Areas	06 April 2022	08:00 pm		Conducted evacuation		Receding
Cuevas		Flooded Areas	06 April 2022	08:00 pm		Conducted evacuation		Receding
Kapatungan		Flooded Areas	06 April 2022	08:00 pm		Conducted evacuation		Receding

REGION   PROVINCE   CITY/ MUNICIPALITY   BARANGAY		TYPE OF INCIDENT	DATE OF OCCURENCE	TIME OF OCCURENCE	DESCRIPTION	ACTIONS TAKEN	REMARKS	STATUS (for flooded areas)
Tudela		Flooded Areas	06 April 2022	08:00 pm		Conducted evacuation		Receding
Cebolin		Flooded Areas	06 April 2022	08:00 pm		Conducted evacuation		Receding
Langkilaan		Flooded Areas	06 April 2022	08:00 pm		Conducted evacuation		Receding
Pangyan		Landslide (Rain-Induced)	05 April 2022	08:00 pm		Ongoing evaluation	Road going to Barangay	
Salvacion		Landslide (Rain-Induced)	05 April 2022	09:00 pm		Conducted clearing operations	Along National Highway	
Loreto	8							
Katipunan		Flooded Areas	06 April 2022	08:00 pm		Conducted evacuation		Flooded
Poblacion		Flooded Areas	06 April 2022	08:00 pm		Conducted survey		Flooded
Violanta		Flooded Areas	06 April 2022	08:00 pm		Conducted survey		Flooded
Magaud		Flooded Areas	06 April 2022	08:00 pm		Conducted survey		Flooded
Nueva Gracia(Sitio Binayay,Purok 3)		Flooded Areas	06 April 2022	08:00 pm		Conducted survey		Flooded
San Mariano		Flooded Areas	06 April 2022	08:00 pm		Conducted survey		Flooded
Johnson		Flooded Areas	06 April 2022	08:00 pm		Conducted survey		Flooded
Binucayan		Flooded Areas	06 April 2022	08:00 pm		Conducted survey		Flooded
Veruela	4							
San Gabriel		Flooded Areas	06 April 2022	08:00 pm		Conducted survey		Flooded
Nueva Era		Flooded Areas	06 April 2022	08:00 pm		Conducted survey		Flooded
Magsaysay		Flooded Areas	06 April 2022	08:00 pm		Conducted survey		Flooded
Binongan		Flooded Areas	06 April 2022	08:00 pm		Conducted survey		Flooded
<b>SURIGAO DEL SUR</b>	2							
Barobo	2							
Bahi		Flooded Areas	06 April 2022	08:00 pm		Conducted evacuation		Flooded
Dughan		Flooded Areas	06 April 2022	08:00 pm		Conducted evacuation		Flooded
<b>BARMM</b>	62							
<b>MAGUINDANAO</b>	62							
Ampatuan	7							
Kauran		Flooded Areas	05 April 2022	05:20 pm		Conducted Rapid Damage and Needs Assessment in the area.		Flooded
Malatimon		Flooded Areas	05 April 2022	05:20 pm		Conducted Rapid Damage and Needs Assessment in the area.		Subsided



REGION   PROVINCE   CITY/ MUNICIPALITY   BARANGAY		TYPE OF INCIDENT	DATE OF OCCURENCE	TIME OF OCCURENCE	DESCRIPTION	ACTIONS TAKEN	REMARKS	STATUS (for flooded areas)
Salman		Flooded Areas	05 April 2022	05:20 pm		Conducted Rapid Damage and Needs Assessment in the area.		Flooded
Kakal		Flooded Areas	07 April 2022	12:00 pm				Flooded
Kapinpilan		Flooded Areas	07 April 2022	12:00 pm				Flooded
Matagabong		Flooded Areas	07 April 2022	12:00 pm				Flooded
Poblacion		Flooded Areas	07 April 2022	12:00 pm				Flooded
Datu Montawal (Pagagawan)	10							
Batungkayo		Flooded Areas	06 April 2022	11:00 am				Flooded
Bulod		Flooded Areas	06 April 2022	11:00 am				Flooded
Dunguan		Flooded Areas	06 April 2022	11:00 am				Flooded
Limbalod		Flooded Areas	06 April 2022	11:00 am				Flooded
Maridagao		Flooded Areas	06 April 2022	11:00 am				Flooded
Nabundas		Flooded Areas	06 April 2022	11:00 am				Flooded
Talapas		Flooded Areas	06 April 2022	11:00 am				Flooded
Talitay		Flooded Areas	06 April 2022	11:00 am				Flooded
Tunggol		Flooded Areas	06 April 2022	11:00 am				Flooded
Pagagawan		Flooded Areas	06 April 2022	11:00 am				Flooded
Datu Saudi-Ampatuan	7							
Madia		Flooded Areas	06 April 2022	11:00 am				Flooded
Dapiawan		Flooded Areas	06 April 2022	11:00 am				Flooded
Salbu		Flooded Areas	06 April 2022	11:00 am				Flooded
Elian		Flooded Areas	07 April 2022	12:00 pm				Flooded
Gawang		Flooded Areas	07 April 2022	12:00 pm				Flooded
Kitango		Flooded Areas	07 April 2022	12:00 pm				Flooded
Kitapok		Flooded Areas	07 April 2022	12:00 pm				Flooded
Mamasapano	5							
Tuka		Flooded Areas	05 April 2022	08:00 am				Flooded
Daladap		Flooded Areas	05 April 2022	08:00 am				Flooded
Tukanalipao		Flooded Areas	05 April 2022	08:00 am				Flooded
Pidsandawan		Flooded Areas	05 April 2022	08:00 am				Flooded
Lusay		Flooded Areas	05 April 2022	08:00 am				Flooded
Shariff Saydona Mustapha	11							
Pagatin 1		Flooded Areas	06 April 2022	11:00 am				Flooded
Pagatin 2		Flooded Areas	06 April 2022	11:00 am				Flooded

REGION   PROVINCE   CITY/ MUNICIPALITY   BARANGAY		TYPE OF INCIDENT	DATE OF OCCURENCE	TIME OF OCCURENCE	DESCRIPTION	ACTIONS TAKEN	REMARKS	STATUS (for flooded areas)
Datu Bakal		Flooded Areas	08 April 2022	08:00 am				Flooded
Datu Kilay		Flooded Areas	08 April 2022	08:00 am				Flooded
Pamalian		Flooded Areas	08 April 2022	08:00 am				Flooded
Duguengen		Flooded Areas	08 April 2022	08:00 am				Flooded
Pikeg		Flooded Areas	08 April 2022	08:00 am				Flooded
Pusao		Flooded Areas	08 April 2022	08:00 am				Flooded
Inaladan		Flooded Areas	08 April 2022	08:00 am				Flooded
Bakat		Flooded Areas	08 April 2022	08:00 am				Flooded
Ganta		Flooded Areas	08 April 2022	08:00 am				Flooded
Pagalungan	12							
Bagoenged		Flooded Areas	07 April 2022	12:00 pm				Flooded
Buliok		Flooded Areas	07 April 2022	12:00 pm				Flooded
Dalغان		Flooded Areas	07 April 2022	12:00 pm				Flooded
Damalasak		Flooded Areas	07 April 2022	12:00 pm				Flooded
Galakit		Flooded Areas	07 April 2022	12:00 pm				Flooded
Inug-ug		Flooded Areas	07 April 2022	12:00 pm				Flooded
Kalbugan		Flooded Areas	07 April 2022	12:00 pm				Flooded
Kilangan		Flooded Areas	07 April 2022	12:00 pm				Flooded
Kudal		Flooded Areas	07 April 2022	12:00 pm				Flooded
Layog		Flooded Areas	07 April 2022	12:00 pm				Flooded
Linandangan		Flooded Areas	07 April 2022	12:00 pm				Flooded
Poblacion		Flooded Areas	07 April 2022	12:00 pm				Flooded
Datu Salibo	10							
Pagatin		Flooded Areas	08 April 2022	08:00 am				Flooded
Sambulawan		Flooded Areas	08 April 2022	08:00 am				Flooded
Butilen		Flooded Areas	08 April 2022	08:00 am				Flooded
Buayan		Flooded Areas	08 April 2022	08:00 am				Flooded
Tee		Flooded Areas	08 April 2022	08:00 am				Flooded
Andavit		Flooded Areas	08 April 2022	08:00 am				Flooded
Pandi		Flooded Areas	08 April 2022	08:00 am				Flooded
Penditen		Flooded Areas	08 April 2022	08:00 am				Flooded
Liong		Flooded Areas	08 April 2022	08:00 am				Flooded
Dado		Flooded Areas	08 April 2022	08:00 am				Flooded

**AFFECTED POPULATION**

REGION   PROVINCE   CITY/ MUNICIPALITY   BARANGAY		NO. OF AFFECTED			No. of ECs		Inside Evacuation Centers				Outside Evacuation Centers				TOTAL SERVED (CURRENT)			
		Brgys.	Families	Persons	CUM	NOW	Families		Persons		Families		Persons		Families		Persons	
							CUM	NOW	CUM	NOW	CUM	NOW	CUM	NOW	CUM	NOW		
							(Inside + Outside)		(Inside + Outside)		(Inside + Outside)		(Inside + Outside)					
<b>GRAND TOTAL</b>	185	201	86,515	136,390	82	71	4,422	3,717	15,615	13,049	25,486	25,485	2,277	2,277	29,908	29,202	17,892	15,326
<b>REGION 6</b>	1	0	10	0	0	0	0	0	0	0	0	0	0	0	0	0	0	0
<b>CAPIZ</b>	1	0	10	0	0	0	0	0	0	0	0	0	0	0	0	0	0	0
Panay	1	0	10	0	0	0	0	0	0	0	0	0	0	0	0	0	0	0
Brgy. Magubilan		0	10	0	0	0	0	0	0	0	0	0	0	0	0	0	0	0
<b>REGION 7</b>	4	4	92	0	3	0	0	0	0	0	0	0	0	0	0	0	0	0
<b>NEGROS ORIENTAL</b>	2	2	12	0	0	0	0	0	0	0	0	0	0	0	0	0	0	0
La Libertad	2	2	12	0	0	0	0	0	0	0	0	0	0	0	0	0	0	0
Pacuan		1	10	0	0	0	0	0	0	0	0	0	0	0	0	0	0	0
Manghulyawon		1	2	0	0	0	0	0	0	0	0	0	0	0	0	0	0	0
<b>CEBU</b>	2	2	80	0	3	0	0	0	0	0	0	0	0	0	0	0	0	0
Sogod	1	1	5	0	0	0	0	0	0	0	0	0	0	0	0	0	0	0
Lubo		1	5	0	0	0	0	0	0	0	0	0	0	0	0	0	0	0
Toledo	1	1	75	0	3	0	0	0	0	0	0	0	0	0	0	0	0	0
Sitio Cambang-ug		1	75	0	3	0	0	0	0	0	0	0	0	0	0	0	0	0
<b>REGION 8</b>	9	17	15,120	66,485	9	9	34	34	137	137	277	277	1,378	1,378	311	311	1,515	1,515
<b>EASTERN SAMAR</b>	7	7	14,809	64,970	0	0	0	0	0	0	0	0	0	0	0	0	0	0
Dolores	1	1	5,918	24,699	0	0	0	0	0	0	0	0	0	0	0	0	0	0
Arteche		1	5,918	24,699	0	0	0	0	0	0	0	0	0	0	0	0	0	0
Balangiga	1	1	1,193	4,900	0	0	0	0	0	0	0	0	0	0	0	0	0	0
Can-avid		1	1,193	4,900	0	0	0	0	0	0	0	0	0	0	0	0	0	0
Guiuan	1	1	123	615	0	0	0	0	0	0	0	0	0	0	0	0	0	0
Lawaan		1	123	615	0	0	0	0	0	0	0	0	0	0	0	0	0	0
Lawaan	1	1	14	70	0	0	0	0	0	0	0	0	0	0	0	0	0	0
Lawaan		1	14	70	0	0	0	0	0	0	0	0	0	0	0	0	0	0
Lawaan	1	1	3,019	11,976	0	0	0	0	0	0	0	0	0	0	0	0	0	0
Lawaan		1	3,019	11,976	0	0	0	0	0	0	0	0	0	0	0	0	0	0

REGION   PROVINCE   CITY/ MUNICIPALITY   BARANGAY		NO. OF AFFECTED			No. of ECs		Inside Evacuation Centers				Outside Evacuation Centers				TOTAL SERVED (CURRENT)			
		Brgys.	Families	Persons	CUM	NOW	Families		Persons		Families		Persons		Families		Persons	
							CUM	NOW	CUM	NOW	CUM	NOW	CUM	NOW	CUM	NOW	CUM	NOW
							(Inside + Outside)											
Maydolong	1	1	206	1,030	0	0	0	0	0	0	0	0	0	0	0	0	0	0
		1	206	1,030	0	0	0	0	0	0	0	0	0	0	0	0	0	0
<b>LEYTE</b>	1	3	251	1,274	1	1	4	4	18	18	247	247	1,256	1,256	251	251	1,274	1,274
Tacloban	1	3	251	1,274	1	1	4	4	18	18	247	247	1,256	1,256	251	251	1,274	1,274
		3	251	1,274	1	1	4	4	18	18	247	247	1,256	1,256	251	251	1,274	1,274
<b>SOUTHERN LEYTE</b>	1	7	60	241	8	8	30	30	119	119	30	30	122	122	60	60	241	241
Pintuyan	1	7	60	241	8	8	30	30	119	119	30	30	122	122	60	60	241	241
		7	60	241	8	8	30	30	119	119	30	30	122	122	60	60	241	241
<b>REGION 10</b>	18	17	1,264	5,032	12	4	891	186	3,347	781	0	0	0	0	891	186	3,347	781
<b>BUKIDNON</b>	11	10	1,043	4,122	9	2	840	148	3,120	607	0	0	0	0	840	148	3,120	607
Valencia	6	6	774	2,966	5	1	668	32	2,501	158	0	0	0	0	668	32	2,501	158
Batangan		1	52	174	1	0	29	0	129	0	0	0	0	0	29	0	129	0
Catumbalon		1	182	724	1	1	182	32	602	158	0	0	0	0	182	32	602	158
Maapag		1	141	528	1	0	63	0	248	0	0	0	0	0	63	0	248	0
San Isidro		1	386	1,476	1	0	386	0	1,476	0	0	0	0	0	386	0	1,476	0
Lumbo		1	8	35	1	0	3	0	17	0	0	0	0	0	3	0	17	0
Mailag		1	5	29	0	0	5	0	29	0	0	0	0	0	5	0	29	0
San Fernando	1	1	71	312	1	0	4	0	15	0	0	0	0	0	4	0	15	0
Halapitan		1	71	312	1	0	4	0	15	0	0	0	0	0	4	0	15	0
Kitaotao	1	1	30	93	1	0	30	0	93	0	0	0	0	0	30	0	93	0
Sinuda		1	30	93	1	0	30	0	93	0	0	0	0	0	30	0	93	0
Maramag	1	1	116	449	1	1	116	116	449	449	0	0	0	0	116	116	449	449
Dologon		1	116	449	1	1	116	116	449	449	0	0	0	0	116	116	449	449
Quezon	1	1	22	62	1	0	22	0	62	0	0	0	0	0	22	0	62	0
Butong		1	22	62	1	0	22	0	62	0	0	0	0	0	22	0	62	0
Malitbog	1	0	30	240	0	0	0	0	0	0	0	0	0	0	0	0	0	0
		0	30	240	0	0	0	0	0	0	0	0	0	0	0	0	0	0
<b>MISAMIS OCCIDENTAL</b>	1	1	6	30	0	0	0	0	0	0	0	0	0	0	0	0	0	0
Calamba	1	1	6	30	0	0	0	0	0	0	0	0	0	0	0	0	0	0
		1	6	30	0	0	0	0	0	0	0	0	0	0	0	0	0	0
<b>MISAMIS ORIENTAL</b>	6	6	215	880	3	2	51	38	227	174	0	0	0	0	51	38	227	174
Cagayan de Oro	4	4	60	250	3	2	51	38	227	174	0	0	0	0	51	38	227	174

REGION   PROVINCE   CITY/ MUNICIPALITY   BARANGAY		NO. OF AFFECTED			No. of ECs		Inside Evacuation Centers				Outside Evacuation Centers				TOTAL SERVED (CURRENT)			
		Brgys.	Families	Persons	CUM	NOW	Families		Persons		Families		Persons		(Inside + Outside)			
							CUM	NOW	CUM	NOW	CUM	NOW	CUM	NOW	CUM	NOW	CUM	NOW
Brgy 26		1	4	59	1	1	4	4	59	59	0	0	0	0	4	4	59	59
Bugo		1	13	53	1	0	13	0	53	0	0	0	0	0	13	0	53	0
Camaman-an		1	34	115	1	1	34	34	115	115	0	0	0	0	34	34	115	115
Brgy 24		1	9	23	0	0	0	0	0	0	0	0	0	0	0	0	0	0
Jasaan	2	2	155	630	0	0	0	0	0	0	0	0	0	0	0	0	0	0
Solana		1	125	485	0	0	0	0	0	0	0	0	0	0	0	0	0	0
Luz Banzon		1	30	145	0	0	0	0	0	0	0	0	0	0	0	0	0	0
<b>REGION 11</b>	<b>33</b>	<b>32</b>	<b>14,654</b>	<b>33,899</b>	<b>11</b>	<b>11</b>	<b>1,144</b>	<b>1,144</b>	<b>3,604</b>	<b>3,604</b>	<b>0</b>	<b>0</b>	<b>0</b>	<b>0</b>	<b>1,144</b>	<b>1,144</b>	<b>3,604</b>	<b>3,604</b>
<b>DAVAO DE ORO</b>	<b>11</b>	<b>11</b>	<b>1,432</b>	<b>4,278</b>	<b>4</b>	<b>4</b>	<b>354</b>	<b>354</b>	<b>1,070</b>	<b>1,070</b>	<b>0</b>	<b>0</b>	<b>0</b>	<b>0</b>	<b>354</b>	<b>354</b>	<b>1,070</b>	<b>1,070</b>
Compostela	1	1	80	400	0	0	0	0	0	0	0	0	0	0	0	0	0	0
Brgy. San Miguel		1	80	400	0	0	0	0	0	0	0	0	0	0	0	0	0	0
New Bataan	1	1	2	8	0	0	0	0	0	0	0	0	0	0	0	0	0	0
Brgy. Bantacan		1	2	8	0	0	0	0	0	0	0	0	0	0	0	0	0	0
Monkayo	7	7	1,310	3,744	2	2	319	319	957	957	0	0	0	0	319	319	957	957
Brgy. Banlag		1	315	945	0	0	0	0	0	0	0	0	0	0	0	0	0	0
Brgy. Naboc		1	45	69	0	0	0	0	0	0	0	0	0	0	0	0	0	0
Brgy. Pasian		1	780	2,340	1	1	300	300	900	900	0	0	0	0	300	300	900	900
Brgy. Rizal		1	95	172	0	0	0	0	0	0	0	0	0	0	0	0	0	0
Brgy. Salvacion		1	37	112	1	1	19	19	57	57	0	0	0	0	19	19	57	57
Brgy. Tubo-Tubo		1	16	48	0	0	0	0	0	0	0	0	0	0	0	0	0	0
Poblacion		1	22	58	0	0	0	0	0	0	0	0	0	0	0	0	0	0
Mawab	2	2	40	126	2	2	35	35	113	113	0	0	0	0	35	35	113	113
Brgy. Andili		1	34	108	1	1	34	34	108	108	0	0	0	0	34	34	108	108
Brgy. Saosao		1	6	18	1	1	1	1	5	5	0	0	0	0	1	1	5	5
<b>DAVAO ORIENTAL</b>	<b>13</b>	<b>12</b>	<b>4,112</b>	<b>7,860</b>	<b>7</b>	<b>7</b>	<b>790</b>	<b>790</b>	<b>2,534</b>	<b>2,534</b>	<b>0</b>	<b>0</b>	<b>0</b>	<b>0</b>	<b>790</b>	<b>790</b>	<b>2,534</b>	<b>2,534</b>
Caraga	5	4	675	2,089	4	4	675	675	2,089	2,089	0	0	0	0	675	675	2,089	2,089
Brgy. DL Balante		1	5	25	1	1	5	5	25	25	0	0	0	0	5	5	25	25
Poblacion		1	316	948	1	1	316	316	948	948	0	0	0	0	316	316	948	948
Brgy. PM Sobrecarey		1	327	981	1	1	327	327	981	981	0	0	0	0	327	327	981	981
Brgy. San Jose		1	27	135	1	1	27	27	135	135	0	0	0	0	27	27	135	135
Brgy. Manurigao		0	0	0	0	0	0	0	0	0	0	0	0	0	0	0	0	0
Governor Generoso	1	1	15	75	1	1	15	15	75	75	0	0	0	0	15	15	75	75

REGION   PROVINCE   CITY/ MUNICIPALITY   BARANGAY		NO. OF AFFECTED			No. of ECs		Inside Evacuation Centers				Outside Evacuation Centers				TOTAL SERVED (CURRENT)			
		Brgys.	Families	Persons	CUM	NOW	Families		Persons		Families		Persons		Families		Persons	
							CUM	NOW	CUM	NOW	CUM	NOW	CUM	NOW	CUM	NOW	CUM	NOW
							(Inside + Outside)											
Brgy. Sergio Osmena		1	15	75	1	1	15	15	75	75	0	0	0	0	15	15	75	75
Cateel	6	6	3,357	5,501	1	1	35	35	175	175	0	0	0	0	35	35	175	175
Brgy. Alegria		1	750	1,250	0	0	0	0	0	0	0	0	0	0	0	0	0	0
Brgy. Maglahus		1	510	820	0	0	0	0	0	0	0	0	0	0	0	0	0	0
Brgy. San Alfonso		1	1,362	2,072	0	0	0	0	0	0	0	0	0	0	0	0	0	0
Brgy. San Miguel		1	355	601	0	0	0	0	0	0	0	0	0	0	0	0	0	0
Brgy. San Vicente		1	345	583	0	0	0	0	0	0	0	0	0	0	0	0	0	0
Brgy. San Rafael		1	35	175	1	1	35	35	175	175	0	0	0	0	35	35	175	175
San Isidro	1	1	65	195	1	1	65	65	195	195	0	0	0	0	65	65	195	195
Brgy. La Union		1	65	195	1	1	65	65	195	195	0	0	0	0	65	65	195	195
<b>DAVAO DEL NORTE</b>	<b>9</b>	<b>9</b>	<b>9,110</b>	<b>21,761</b>	<b>0</b>	<b>0</b>	<b>0</b>	<b>0</b>	<b>0</b>	<b>0</b>	<b>0</b>	<b>0</b>	<b>0</b>	<b>0</b>	<b>0</b>	<b>0</b>	<b>0</b>	<b>0</b>
Asuncion (Saug)	9	9	9,110	21,761	0	0	0	0	0	0	0	0	0	0	0	0	0	0
Brgy. Buclad		1	879	2,812	0	0	0	0	0	0	0	0	0	0	0	0	0	0
Brgy. Buan		1	450	1,035	0	0	0	0	0	0	0	0	0	0	0	0	0	0
Brgy. Cabaywa		1	1,309	3,141	0	0	0	0	0	0	0	0	0	0	0	0	0	0
Brgy. Canatan		1	979	2,251	0	0	0	0	0	0	0	0	0	0	0	0	0	0
Brgy. Camansa		1	414	1,242	0	0	0	0	0	0	0	0	0	0	0	0	0	0
Brgy. Cambagonoy		1	2,050	4,310	0	0	0	0	0	0	0	0	0	0	0	0	0	0
Brgy. Dona Andrea		1	1,126	2,589	0	0	0	0	0	0	0	0	0	0	0	0	0	0
Brgy. Sagayen		1	1,654	3,634	0	0	0	0	0	0	0	0	0	0	0	0	0	0
Brgy. Sta. Felomina		1	249	747	0	0	0	0	0	0	0	0	0	0	0	0	0	0
<b>REGION 12</b>	<b>35</b>	<b>35</b>	<b>23,294</b>	<b>0</b>	<b>0</b>	<b>0</b>	<b>0</b>	<b>0</b>	<b>0</b>	<b>0</b>	<b>0</b>	<b>0</b>	<b>0</b>	<b>0</b>	<b>0</b>	<b>0</b>	<b>0</b>	<b>0</b>
<b>SARANGANI</b>	<b>2</b>	<b>2</b>	<b>15</b>	<b>0</b>	<b>0</b>	<b>0</b>	<b>0</b>	<b>0</b>	<b>0</b>	<b>0</b>	<b>0</b>	<b>0</b>	<b>0</b>	<b>0</b>	<b>0</b>	<b>0</b>	<b>0</b>	<b>0</b>
Malapatan	2	2	15	0	0	0	0	0	0	0	0	0	0	0	0	0	0	0
Poblacion		1	11	0	0	0	0	0	0	0	0	0	0	0	0	0	0	0
Patag		1	4	0	0	0	0	0	0	0	0	0	0	0	0	0	0	0
<b>COTABATO</b>	<b>33</b>	<b>33</b>	<b>23,279</b>	<b>0</b>	<b>0</b>	<b>0</b>	<b>0</b>	<b>0</b>	<b>0</b>	<b>0</b>	<b>0</b>	<b>0</b>	<b>0</b>	<b>0</b>	<b>0</b>	<b>0</b>	<b>0</b>	<b>0</b>
Pikit	31	31	21,755	0	0	0	0	0	0	0	0	0	0	0	0	0	0	0
Nabundas		1	1,217	0	0	0	0	0	0	0	0	0	0	0	0	0	0	0
Fort Pikit		1	660	0	0	0	0	0	0	0	0	0	0	0	0	0	0	0
Inug-ug		1	639	0	0	0	0	0	0	0	0	0	0	0	0	0	0	0
Talitay		1	780	0	0	0	0	0	0	0	0	0	0	0	0	0	0	0

REGION   PROVINCE   CITY/ MUNICIPALITY   BARANGAY		NO. OF AFFECTED			No. of ECs		Inside Evacuation Centers				Outside Evacuation Centers				TOTAL SERVED (CURRENT)			
		Brgys.	Families	Persons	CUM	NOW	Families		Persons		Families		Persons		(Inside + Outside)			
							CUM	NOW	CUM	NOW	CUM	NOW	CUM	NOW	CUM	NOW	CUM	NOW
Bagoinged		1	893	0	0	0	0	0	0	0	0	0	0	0	0	0	0	0
Damalasak		1	718	0	0	0	0	0	0	0	0	0	0	0	0	0	0	0
Kabasalan		1	1,842	0	0	0	0	0	0	0	0	0	0	0	0	0	0	0
Buliok		1	970	0	0	0	0	0	0	0	0	0	0	0	0	0	0	0
Punol		1	1,400	0	0	0	0	0	0	0	0	0	0	0	0	0	0	0
Bulol		1	1,150	0	0	0	0	0	0	0	0	0	0	0	0	0	0	0
Barungis		1	850	0	0	0	0	0	0	0	0	0	0	0	0	0	0	0
Rajahmuda		1	940	0	0	0	0	0	0	0	0	0	0	0	0	0	0	0
Paidu Pulangi		1	1,377	0	0	0	0	0	0	0	0	0	0	0	0	0	0	0
Macabual		1	589	0	0	0	0	0	0	0	0	0	0	0	0	0	0	0
Katilacan		1	700	0	0	0	0	0	0	0	0	0	0	0	0	0	0	0
Macasendeg		1	1,015	0	0	0	0	0	0	0	0	0	0	0	0	0	0	0
Bulod		1	450	0	0	0	0	0	0	0	0	0	0	0	0	0	0	0
Balabak		1	520	0	0	0	0	0	0	0	0	0	0	0	0	0	0	0
Tinutulan		1	480	0	0	0	0	0	0	0	0	0	0	0	0	0	0	0
Balungis		1	718	0	0	0	0	0	0	0	0	0	0	0	0	0	0	0
Batulawan		1	356	0	0	0	0	0	0	0	0	0	0	0	0	0	0	0
Gli-gli		1	320	0	0	0	0	0	0	0	0	0	0	0	0	0	0	0
Pamalian		1	347	0	0	0	0	0	0	0	0	0	0	0	0	0	0	0
Manaulanan		1	415	0	0	0	0	0	0	0	0	0	0	0	0	0	0	0
Kolambog		1	215	0	0	0	0	0	0	0	0	0	0	0	0	0	0	0
Silik		1	275	0	0	0	0	0	0	0	0	0	0	0	0	0	0	0
Lagunde		1	430	0	0	0	0	0	0	0	0	0	0	0	0	0	0	0
Balong		1	519	0	0	0	0	0	0	0	0	0	0	0	0	0	0	0
Gokotan		1	305	0	0	0	0	0	0	0	0	0	0	0	0	0	0	0
Nunguan		1	350	0	0	0	0	0	0	0	0	0	0	0	0	0	0	0
Poblacion		1	315	0	0	0	0	0	0	0	0	0	0	0	0	0	0	0
Kabacan	2	2	1,524	0	0	0	0	0	0	0	0	0	0	0	0	0	0	0
Kayaga		1	1,092	0	0	0	0	0	0	0	0	0	0	0	0	0	0	0
Cuyapon		1	432	0	0	0	0	0	0	0	0	0	0	0	0	0	0	0
<b>CARAGA</b>	<b>23</b>	<b>34</b>	<b>7,073</b>	<b>30,974</b>	<b>47</b>	<b>47</b>	<b>2,353</b>	<b>2,353</b>	<b>8,527</b>	<b>8,527</b>	<b>200</b>	<b>200</b>	<b>899</b>	<b>899</b>	<b>2,553</b>	<b>2,553</b>	<b>9,426</b>	<b>9,426</b>
<b>AGUSAN DEL SUR</b>	<b>21</b>	<b>32</b>	<b>7,020</b>	<b>30,974</b>	<b>45</b>	<b>45</b>	<b>2,300</b>	<b>2,300</b>	<b>8,527</b>	<b>8,527</b>	<b>200</b>	<b>200</b>	<b>899</b>	<b>899</b>	<b>2,500</b>	<b>2,500</b>	<b>9,426</b>	<b>9,426</b>

REGION   PROVINCE   CITY/ MUNICIPALITY   BARANGAY		NO. OF AFFECTED			No. of ECs		Inside Evacuation Centers				Outside Evacuation Centers				TOTAL SERVED (CURRENT)			
		Brgys.	Families	Persons	CUM	NOW	Families		Persons		Families		Persons		Families		Persons	
							CUM	NOW	CUM	NOW	CUM	NOW	CUM	NOW	CUM	NOW	CUM	NOW
							(Inside + Outside)		(Inside + Outside)		(Inside + Outside)		(Inside + Outside)		(Inside + Outside)		(Inside + Outside)	
Bunawan	9	9	1,539	5,367	28	28	1,539	1,539	5,367	5,367	0	0	0	0	1,539	1,539	5,367	5,367
Bunawan Brooke		1	379	1,431	4	4	379	379	1,431	1,431	0	0	0	0	379	379	1,431	1,431
Consuelo		1	1	2	1	1	1	1	2	2	0	0	0	0	1	1	2	2
Imelda		1	51	197	2	2	51	51	197	197	0	0	0	0	51	51	197	197
Libertad		1	173	583	5	5	173	173	583	583	0	0	0	0	173	173	583	583
Mambilili		1	408	1,382	6	6	408	408	1,382	1,382	0	0	0	0	408	408	1,382	1,382
Nueva Era		1	130	444	5	5	130	130	444	444	0	0	0	0	130	130	444	444
Poblacion		1	46	148	1	1	46	46	148	148	0	0	0	0	46	46	148	148
San Marcos		1	53	205	2	2	53	53	205	205	0	0	0	0	53	53	205	205
San Teodoro		1	298	975	2	2	298	298	975	975	0	0	0	0	298	298	975	975
Veruela	3	11	3,486	17,430	7	7	306	306	1,530	1,530	57	57	285	285	363	363	1,815	1,815
Binongan		9	3,486	17,430	5	5	65	65	325	325	57	57	285	285	122	122	610	610
La Fortuna		1	0	0	1	1	22	22	110	110	0	0	0	0	22	22	110	110
San Gabriel		1	0	0	1	1	219	219	1,095	1,095	0	0	0	0	219	219	1,095	1,095
Santa Josefa	4	7	1,633	6,818	4	4	216	216	816	816	20	20	69	69	236	236	885	885
Aurora		4	1,633	6,818	1	1	55	55	208	208	20	20	69	69	75	75	277	277
Poblacion		1	0	0	1	1	74	74	370	370	0	0	0	0	74	74	370	370
San Jose		1	0	0	1	1	37	37	88	88	0	0	0	0	37	37	88	88
Tapaz		1	0	0	1	1	50	50	150	150	0	0	0	0	50	50	150	150
Trento	4	4	185	680	4	4	185	185	680	680	0	0	0	0	185	185	680	680
Cebolin		1	185	680	1	1	3	3	10	10	0	0	0	0	3	3	10	10
Poblacion		1	0	0	1	1	122	122	502	502	0	0	0	0	122	122	502	502
San Roque		1	0	0	1	1	19	19	47	47	0	0	0	0	19	19	47	47
Tudela		1	0	0	1	1	41	41	121	121	0	0	0	0	41	41	121	121
Loreto	1	1	177	679	2	2	54	54	134	134	123	123	545	545	177	177	679	679
Katipunan		1	177	679	2	2	54	54	134	134	123	123	545	545	177	177	679	679
<b>SURIGAO DEL SUR</b>	<b>2</b>	<b>2</b>	<b>53</b>	<b>0</b>	<b>2</b>	<b>2</b>	<b>53</b>	<b>53</b>	<b>0</b>	<b>0</b>	<b>0</b>	<b>0</b>	<b>0</b>	<b>0</b>	<b>53</b>	<b>53</b>	<b>0</b>	<b>0</b>
Barobo	2	2	53	0	2	2	53	53	0	0	0	0	0	0	53	53	0	0
Bahi		1	51	0	1	1	51	51	0	0	0	0	0	0	51	51	0	0
Dughan		1	2	0	1	1	2	2	0	0	0	0	0	0	2	2	0	0
<b>BARMM</b>	<b>62</b>	<b>62</b>	<b>25,008</b>	<b>0</b>	<b>0</b>	<b>0</b>	<b>0</b>	<b>0</b>	<b>0</b>	<b>0</b>	<b>25,009</b>	<b>25,008</b>	<b>0</b>	<b>0</b>	<b>25,009</b>	<b>25,008</b>	<b>0</b>	<b>0</b>
<b>MAGUINDANAO</b>	<b>62</b>	<b>62</b>	<b>25,008</b>	<b>0</b>	<b>0</b>	<b>0</b>	<b>0</b>	<b>0</b>	<b>0</b>	<b>0</b>	<b>25,009</b>	<b>25,008</b>	<b>0</b>	<b>0</b>	<b>25,009</b>	<b>25,008</b>	<b>0</b>	<b>0</b>



REGION   PROVINCE   CITY/ MUNICIPALITY   BARANGAY		NO. OF AFFECTED			No. of ECs		Inside Evacuation Centers				Outside Evacuation Centers				TOTAL SERVED (CURRENT)			
		Brgys.	Families	Persons	CUM	NOW	Families		Persons		Families		Persons		Families		Persons	
							CUM	NOW	CUM	NOW	CUM	NOW	CUM	NOW	CUM	NOW	CUM	NOW
							(Inside + Outside)											
Ampatuan	7	7	2,439	0	0	0	0	0	0	0	2,440	2,439	0	0	2,440	2,439	0	0
Salman		1	158	0	0	0	0	0	0	0	159	158	0	0	159	158	0	0
Kauran		1	465	0	0	0	0	0	0	0	465	465	0	0	465	465	0	0
Malatimon		1	520	0	0	0	0	0	0	0	520	520	0	0	520	520	0	0
Kakal		1	426	0	0	0	0	0	0	0	426	426	0	0	426	426	0	0
Kapinpilan		1	610	0	0	0	0	0	0	0	610	610	0	0	610	610	0	0
Matagabong		1	0	0	0	0	0	0	0	0	0	0	0	0	0	0	0	0
Poblacion		1	260	0	0	0	0	0	0	0	260	260	0	0	260	260	0	0
Mamasapano	5	5	391	0	0	0	0	0	0	0	391	391	0	0	391	391	0	0
Tuka		1	68	0	0	0	0	0	0	0	68	68	0	0	68	68	0	0
Daladap		1	78	0	0	0	0	0	0	0	78	78	0	0	78	78	0	0
Tukanalipao		1	92	0	0	0	0	0	0	0	92	92	0	0	92	92	0	0
Pidsandawan		1	73	0	0	0	0	0	0	0	73	73	0	0	73	73	0	0
Lusay		1	80	0	0	0	0	0	0	0	80	80	0	0	80	80	0	0
Datu Montawal (Pagagawan)	10	10	2,410	0	0	0	0	0	0	0	2,410	2,410	0	0	2,410	2,410	0	0
Batungkayo		1	197	0	0	0	0	0	0	0	197	197	0	0	197	197	0	0
Bulod		1	456	0	0	0	0	0	0	0	456	456	0	0	456	456	0	0
Dunggunan		1	495	0	0	0	0	0	0	0	495	495	0	0	495	495	0	0
Limbaldod		1	164	0	0	0	0	0	0	0	164	164	0	0	164	164	0	0
Maridagao		1	205	0	0	0	0	0	0	0	205	205	0	0	205	205	0	0
Nabundas		1	150	0	0	0	0	0	0	0	150	150	0	0	150	150	0	0
Talapas		1	178	0	0	0	0	0	0	0	178	178	0	0	178	178	0	0
Talitay		1	368	0	0	0	0	0	0	0	368	368	0	0	368	368	0	0
Tunggol		1	197	0	0	0	0	0	0	0	197	197	0	0	197	197	0	0
Pagagawan		1	0	0	0	0	0	0	0	0	0	0	0	0	0	0	0	0
Datu Saudi-Ampatuan	7	7	3,181	0	0	0	0	0	0	0	3,181	3,181	0	0	3,181	3,181	0	0
Madia		1	505	0	0	0	0	0	0	0	505	505	0	0	505	505	0	0
Dapiawan		1	903	0	0	0	0	0	0	0	903	903	0	0	903	903	0	0
Salbu		1	30	0	0	0	0	0	0	0	30	30	0	0	30	30	0	0
Elian		1	499	0	0	0	0	0	0	0	499	499	0	0	499	499	0	0
Gawang		1	288	0	0	0	0	0	0	0	288	288	0	0	288	288	0	0
Kitango		1	735	0	0	0	0	0	0	0	735	735	0	0	735	735	0	0

REGION   PROVINCE   CITY/ MUNICIPALITY   BARANGAY		NO. OF AFFECTED			No. of ECs		Inside Evacuation Centers				Outside Evacuation Centers				TOTAL SERVED (CURRENT)				
		Brgys.	Families	Persons	CUM	NOW	Families		Persons		Families		Persons		Families		Persons		
							CUM	NOW	CUM	NOW	CUM	NOW	CUM	NOW	CUM	NOW	CUM	NOW	
							(Inside + Outside)												
Kitapok		1	221	0	0	0	0	0	0	0	0	221	221	0	0	221	221	0	0
Shariff Saydona Mustapha	11	11	2,922	0	0	0	0	0	0	0	0	2,922	2,922	0	0	2,922	2,922	0	0
Pagatin 1		1	453	0	0	0	0	0	0	0	0	453	453	0	0	453	453	0	0
Pagatin 2		1	313	0	0	0	0	0	0	0	0	313	313	0	0	313	313	0	0
Datu Bakal		1	103	0	0	0	0	0	0	0	0	103	103	0	0	103	103	0	0
Datu Kilay		1	144	0	0	0	0	0	0	0	0	144	144	0	0	144	144	0	0
Pamalian		1	287	0	0	0	0	0	0	0	0	287	287	0	0	287	287	0	0
Duguengen		1	264	0	0	0	0	0	0	0	0	264	264	0	0	264	264	0	0
Pikeg		1	158	0	0	0	0	0	0	0	0	158	158	0	0	158	158	0	0
Pusao		1	368	0	0	0	0	0	0	0	0	368	368	0	0	368	368	0	0
Inaladan		1	167	0	0	0	0	0	0	0	0	167	167	0	0	167	167	0	0
Bakat		1	256	0	0	0	0	0	0	0	0	256	256	0	0	256	256	0	0
Ganta		1	409	0	0	0	0	0	0	0	0	409	409	0	0	409	409	0	0
Pagalungan	12	12	11,425	0	0	0	0	0	0	0	0	11,425	11,425	0	0	11,425	11,425	0	0
Bagoenged		1	754	0	0	0	0	0	0	0	0	754	754	0	0	754	754	0	0
Buliok		1	1,200	0	0	0	0	0	0	0	0	1,200	1,200	0	0	1,200	1,200	0	0
Dalغان		1	912	0	0	0	0	0	0	0	0	912	912	0	0	912	912	0	0
Damalasak		1	946	0	0	0	0	0	0	0	0	946	946	0	0	946	946	0	0
Galakit		1	726	0	0	0	0	0	0	0	0	726	726	0	0	726	726	0	0
Inug-ug		1	950	0	0	0	0	0	0	0	0	950	950	0	0	950	950	0	0
Kalbugan		1	1,120	0	0	0	0	0	0	0	0	1,120	1,120	0	0	1,120	1,120	0	0
Kilangan		1	1,200	0	0	0	0	0	0	0	0	1,200	1,200	0	0	1,200	1,200	0	0
Kudal		1	752	0	0	0	0	0	0	0	0	752	752	0	0	752	752	0	0
Layog		1	1,200	0	0	0	0	0	0	0	0	1,200	1,200	0	0	1,200	1,200	0	0
Linandangan		1	485	0	0	0	0	0	0	0	0	485	485	0	0	485	485	0	0
Poblacion		1	1,180	0	0	0	0	0	0	0	0	1,180	1,180	0	0	1,180	1,180	0	0
Datu Salibo	10	10	2,240	0	0	0	0	0	0	0	0	2,240	2,240	0	0	2,240	2,240	0	0
Pagatin		1	400	0	0	0	0	0	0	0	0	400	400	0	0	400	400	0	0
Sambulawan		1	600	0	0	0	0	0	0	0	0	600	600	0	0	600	600	0	0
Butilen		1	150	0	0	0	0	0	0	0	0	150	150	0	0	150	150	0	0
Buayan		1	160	0	0	0	0	0	0	0	0	160	160	0	0	160	160	0	0
Tee		1	155	0	0	0	0	0	0	0	0	155	155	0	0	155	155	0	0

REGION   PROVINCE   CITY/ MUNICIPALITY   BARANGAY		NO. OF AFFECTED			No. of ECs		Inside Evacuation Centers				Outside Evacuation Centers				TOTAL SERVED (CURRENT)			
		Brgys.	Families	Persons	CUM	NOW	Families		Persons		Families		Persons		Families		Persons	
							CUM	NOW	CUM	NOW	CUM	NOW	CUM	NOW	CUM	NOW	CUM	NOW
Andavit	1	135	0	0	0	0	0	0	0	0	135	135	0	0	135	135	0	0
Pandi	1	250	0	0	0	0	0	0	0	0	250	250	0	0	250	250	0	0
Penditen	1	280	0	0	0	0	0	0	0	0	280	280	0	0	280	280	0	0
Liong	1	50	0	0	0	0	0	0	0	0	50	50	0	0	50	50	0	0
Dado	1	60	0	0	0	0	0	0	0	0	60	60	0	0	60	60	0	0

### CASUALTIES

PROVINCE   CITY /MUNICIPALITY   BARANGAY	QTY	SURNAME	FIRST NAME	MIDDLE NAME	AGE	SEX	ADDRESS	CAUSE	REMARKS	SOURCE OF DATA	VALIDATED
<b>INJURED/ ILL</b>	2										
<b>REGION 10</b>	2										
<b>BUKIDNON</b>	2										
Kitaotao	2										
Sinuda		Sawit	Elesa		98	Female	Sitio Sita, Sinuda, Kitaotao, Bukidnon		Wound in Left Arm	DOH	Yes
		Lorando	Abelita		53	Female	Sitio Sita, Sinuda, Kitaotao, Bukidnon		Inflammlen in Left Ankle	DOH	Yes

### ROADS AND BRIDGES

REGION   PROVINCE   CITY /MUNICIPALITY   BARANGAY		TYPE	CLASSIFICATION	ROAD SECTION/BRIDG E	STATUS	DATE REPORTED (passable)	TIME REPORTED (passable)	DATE REPORTED (not passable)	TIME REPORTED (not passable)	REMARKS
<b>GRAND TOTAL</b>	71									
<b>REGION 6</b>	3									
<b>CAPIZ</b>	3									
Maayon	1									

REGION   PROVINCE   CITY /MUNICIPALITY   BARANGAY		TYPE	CLASSIFICATION	ROAD SECTION/BRIDGE	STATUS	DATE REPORTED (passable)	TIME REPORTED (passable)	DATE REPORTED (not passable)	TIME REPORTED (not passable)	REMARKS
Brgy. Fernandez		Road	Barangay (secondary)		NPATV - NOT PASSABLE ALL TYPES VEHICLES			10 April 2022		
Sigma	2									
Brgy. Bangon-Bangon		Road	Barangay (secondary)		NPATV - NOT PASSABLE ALL TYPES VEHICLES			10 April 2022		
Brgy. Dayhagon		Road	Barangay (secondary)		NPATV - NOT PASSABLE ALL TYPES VEHICLES			10 April 2022		
<b>REGION 8</b>	<b>14</b>									
<b>SOUTHERN LEYTE</b>	<b>3</b>									
San Juan (Cabalian)	1									
Brgy Agay-ay		Road	Barangay (secondary)	Brgy Agay-ay	PATV - PASSABLE ALL TYPES VEHICLES					One lane passable with warning signed installed.
Pintuyan	1									
Brgy. Manglit		Road	National (primary)	San Francisco-San Ricardo Section (S00218LT) K1064+000 - K1096+195	PATV - PASSABLE ALL TYPES VEHICLES			10 April 2022	10:00 am	Limited Access: One Lane Passable Saddle Section: Minor Landslide with fallen trees Maintenance crews conducted clearing operation Continuous monitoring of roads and bridges condition
Sogod	1									
		Road	National (primary)	Daang Maharlika Sogod-Libagon Section (S00223LT) K1004 +(-031)-K1025+000	NPATV - NOT PASSABLE ALL TYPES VEHICLES			10 April 2022	02:00 pm	Temporary road closure due to the continuous heavy rains  Continuous monitoring of roads and bridges condition  Installed traffic advisory
<b>LEYTE</b>	<b>10</b>									

REGION   PROVINCE   CITY /MUNICIPALITY   BARANGAY		TYPE	CLASSIFICATION	ROAD SECTION/BRIDGE	STATUS	DATE REPORTED (passable)	TIME REPORTED (passable)	DATE REPORTED (not passable)	TIME REPORTED (not passable)	REMARKS
San Miguel	1									
Brgy. Santol		Road	National (primary)	Mainit-San Miguel-Santol Road K0941+600-K0941+750	NPATV - NOT PASSABLE ALL TYPES VEHICLES			10 April 2022	12:00 pm	Flooding (Est. Depth: subsided to 0.30 m.) Continuous monitoring of road condition
Santa Fe	1									
Brgy. San Isidro		Road	National (primary)	Tigbao-Pulak-Sta. Fe Road, K0912+300-K0912+400,	NPATV - NOT PASSABLE ALL TYPES VEHICLES			10 April 2022	12:00 pm	Flooding (Est. Depth: 0.60 m.) Continuous monitoring of road condition
Villaba	2									
Brgy. Hibulangan		Road	National (primary)	Sto. Rosario-Villaba Road, K1007+250-K1007+350	NPATV - NOT PASSABLE ALL TYPES VEHICLES			10 April 2022	12:00 pm	Flooding (Est. Depth: 0.50 - 0.70 m.) Continuous monitoring of road condition
Brgy. Silad and Brgy. Payao		Road	National (primary)	Calubian-San Isidro-Tabango-Villaba-Palompon Road	NPLV - NOT PASSABLE LIGHT VEHICLES			10 April 2022	12:00 pm	Flooding (Est. Depth: 0.30 - 0.50 m.) Continuous monitoring of road condition
Isabel	1									
Near Isabel Terminal		Road	National (primary)	Palompon - Isabel - Merida - Ormoc Road K1087+300	NPLV - NOT PASSABLE LIGHT VEHICLES			10 April 2022	12:30 pm	Flooding (Est. Depth: 0.54 m.) Continuous monitoring of road condition
Baybay	4									
Brgy. Gaas		Road	National (primary)	Tacloban Baybay South Rd Sta. K1005+000-K1007+000	NPLV - NOT PASSABLE LIGHT VEHICLES			10 April 2022	11:00 am	Flooding (Est. Depth: 0.30 - 1.2m.) Continuous monitoring of road condition
Brgy. Hipusngo		Road	National (primary)	Ormoc-Baybay-Southern Leyte Boundary Road, Sta. K1061+100	NPLV - NOT PASSABLE LIGHT VEHICLES					Flooding (Est. Depth: 0.30 - 1.2m.) Continuous monitoring of road condition

REGION   PROVINCE   CITY /MUNICIPALITY   BARANGAY		TYPE	CLASSIFICATION	ROAD SECTION/BRIDGE	STATUS	DATE REPORTED (passable)	TIME REPORTED (passable)	DATE REPORTED (not passable)	TIME REPORTED (not passable)	REMARKS
VSU Market		Road	National (primary)	Ormoc-Baybay-Southern Leyte Boundary Road, K1050+400-K1050+700	NPLV - NOT PASSABLE LIGHT VEHICLES			10 April 2022	12:20 pm	Flooding (Est. Depth: 0.50 - 1.2m.) Continuous monitoring of road condition
Brgy. Punta		Road	National (primary)	Ormoc-Baybay-Southern Leyte Boundary Road, K1067+350	PATV - PASSABLE ALL TYPES VEHICLES			10 April 2022	10:20 am	Limited Access: One Lane Passable Fallen Trees/Debris Clearing operations will commence once the safety of fieldmen is assured
Hilongos	1									
Brgy.Talisay		Road	National (primary)	Ormoc-Baybay-Southern Leyte Boundary Road, K1103+700 - K1104+000	NPLV - NOT PASSABLE LIGHT VEHICLES			10 April 2022	04:30 pm	Flooding (Est. Depth: 0.30 - 1.2m.) Continuous monitoring of road condition
<b>EASTERN SAMAR</b>	1									
Arteche	1									
Brgy. Bigo		Road	National (primary)	Arteche-Jipapad-Las Navas- Rawis Road Sta. K0976+050 -K0976+150	NPATV - NOT PASSABLE ALL TYPES VEHICLES			10 April 2022	07:00 am	Flooding (Est. Depth=increased to 1.30m.) Continuous monitoring of road condition Alternate Route: Motorists from Arteche bound to Jipapad & vice versa, please take alternate route via Brgy. Imelda, Lapinig-Jipapad Road
<b>REGION 10</b>	11									
<b>BUKIDNON</b>	7									
San Fernando	1									

REGION   PROVINCE   CITY /MUNICIPALITY   BARANGAY		TYPE	CLASSIFICATION	ROAD SECTION/BRIDGE	STATUS	DATE REPORTED (passable)	TIME REPORTED (passable)	DATE REPORTED (not passable)	TIME REPORTED (not passable)	REMARKS
San Jose		Bridge	Provincial (secondary)	Bridge	NPATV - NOT PASSABLE ALL TYPES VEHICLES			06 April 2022	05:00 pm	Bridge Closed for Safety reasons, all travelers bound for Talaingod and Tagum are advised to proceed to Buda (Bukidnon-Davao) Road.
Kitaotao	1									
Panganan		Bridge	Provincial (secondary)	Bridge	NPATV - NOT PASSABLE ALL TYPES VEHICLES			06 April 2022	03:00 am	Ongoing construction project and was assessed by DPWH Bukidnon 1st DEO
Sumilao	1									
Poblacion		Road	Provincial (secondary)	Road Section	PATV - PASSABLE ALL TYPES VEHICLES	09 April 2022		08 April 2022	04:45 pm	One Lane Passable - Clearing Operation is suspended due to heavy rains
Impasugong	3									
Sayawan		Road	Barangay (secondary)	Road Section	PATV - PASSABLE ALL TYPES VEHICLES	09 April 2022	07:45 am	08 April 2022	09:00 pm	Cleared
Guihean		Road	Barangay (secondary)	Road Section	PATV - PASSABLE ALL TYPES VEHICLES	09 April 2022	09:34 pm	09 April 2022	11:30 am	Cleared
Pinaanan, Dumalaguig		Road	City/Municipality (secondary)	Road Section	NPATV - NOT PASSABLE ALL TYPES VEHICLES			09 April 2022	09:34 pm	Series of landslide incident (Being cleared by Barangay)
Cabanglasan	1									
Estakan, Cabuloan		Road	Provincial (secondary)	Spillway	PTLV - PASSABLE TO LIGHT VEHICLES	10 April 2022		09 April 2022	09:34 pm	Not passable to 4 wheel vehicle due to minor landslides
<b>MISAMIS ORIENTAL</b>	<b>4</b>									
Cagayan de Oro	2									
Lapasan		Road	National (primary)	Road Section	PATV - PASSABLE ALL TYPES VEHICLES	07 April 2022	11:00 pm	07 April 2022	05:00 pm	

REGION   PROVINCE   CITY /MUNICIPALITY   BARANGAY		TYPE	CLASSIFICATION	ROAD SECTION/BRIDGE	STATUS	DATE REPORTED (passable)	TIME REPORTED (passable)	DATE REPORTED (not passable)	TIME REPORTED (not passable)	REMARKS
Kauswagan		Road	National (primary)	Road Section	PATV - PASSABLE ALL TYPES VEHICLES	07 April 2022	11:00 pm	07 April 2022	05:00 pm	
Jasaan	2									
Upper Jasaan		Bridge	Barangay (secondary)	Bridge	NPATV - NOT PASSABLE ALL TYPES VEHICLES			09 April 2022	11:03 pm	
Lower Jasaan		Bridge	Barangay (secondary)	Bridge	NPATV - NOT PASSABLE ALL TYPES VEHICLES			09 April 2022	11:03 pm	
<b>REGION 11</b>	<b>30</b>									
<b>DAVAO DE ORO</b>	<b>30</b>									
Maragusan (San Mariano)	4									
Brgy. Katipunan		Road	National (primary)	K1464+0800 to K1464+0900	PATV - PASSABLE ALL TYPES VEHICLES	06 April 2022	03:30 am	05 April 2022	08:20 pm	- Mudflow - Limited access (passable 1 out of 2 lanes); as of April 6, 2022 (03:30AM) - Ongoing clearing operations
Brgy. Tupaz		Road	National (primary)	K1461+0000 to K1461+0100	PATV - PASSABLE ALL TYPES VEHICLES	07 April 2022	11:00 am	06 April 2022	09:49 am	- Soil slope collapse - Limited access (passable 1 out of 2 lanes) as of April 7, 2022 (11:00AM) - Ongoing clearing operations
Brgy. Tupaz		Road	National (primary)	K1468+0500 to K1468+0630	PATV - PASSABLE ALL TYPES VEHICLES			06 April 2022		- Soil slope collapse - Road slip - Installed warning signs equipment, deployed 1 loader-front end
Brgy. Tupaz		Road	National (primary)	K1468+0300 to K1468+0320	PATV - PASSABLE ALL TYPES VEHICLES			06 April 2022		- Soil slope collapse - Road slip - Installed warning signs equipment, deployed 1 loader-front end
New Bataan	5									



REGION   PROVINCE   CITY /MUNICIPALITY   BARANGAY		TYPE	CLASSIFICATION	ROAD SECTION/BRIDGE	STATUS	DATE REPORTED (passable)	TIME REPORTED (passable)	DATE REPORTED (not passable)	TIME REPORTED (not passable)	REMARKS
Brgy. Magangit		Road	National (primary)	K1441+0500 to K1441+0530	PATV - PASSABLE ALL TYPES VEHICLES			05 April 2022	09:45 pm	- Soil slope collapse - Limited access (passable 1 out of 4 lanes) - Ongoing clearing operations
Brgy. Magangit		Road	National (primary)	K1444+0400 to K1444+0440	PATV - PASSABLE ALL TYPES VEHICLES	06 April 2022	03:00 pm	05 April 2022	09:25 pm	- Soil slope collapse - Limited access (passable 4 out of 4 lanes) as of April 6, 2022 (03:00PM) - Clearing operations completed
Brgy. Andap		Road	National (primary)	K1456+0100 to K1456+0150	PATV - PASSABLE ALL TYPES VEHICLES			06 April 2022		- Road slip - Installed warning signs equipment, deployed 1 loader-front end
Brgy. Andap		Road	National (primary)	K1456+0150 to K1456+0180	PATV - PASSABLE ALL TYPES VEHICLES			06 April 2022		- Soil slope collapse - Road slip - Installed warning signs equipment, deployed 1 loader-front end
Brgy. Andap		Road	National (primary)	K1456+0400 to K1456+0430	PATV - PASSABLE ALL TYPES VEHICLES	07 April 2022	11:00 am	06 April 2022	09:49 am	- Soil slope collapse - Limited access (passable 1 out of 2 lanes) as of April 7, 2022 (11:00AM) - Ongoing clearing operations
Compostela	10									
Brgy. Ngan		Road	National (primary)	K1605+0600 to K1605+0650	PATV - PASSABLE ALL TYPES VEHICLES	06 April 2022	02:00 pm	05 April 2022	11:00 pm	- Soil slope collapse - Limited access (passable 1 out of 2 lanes) as of April 6, 2022 (02:00PM) - Ongoing clearing operations

REGION   PROVINCE   CITY /MUNICIPALITY   BARANGAY		TYPE	CLASSIFICATION	ROAD SECTION/BRIDGE	STATUS	DATE REPORTED (passable)	TIME REPORTED (passable)	DATE REPORTED (not passable)	TIME REPORTED (not passable)	REMARKS
Brgy. Ngan		Road	National (primary)	K1603+0600 to K1603+0630	PATV - PASSABLE ALL TYPES VEHICLES	06 April 2022	02:00 pm	05 April 2022	11:00 pm	- Soil slope collapse - Limited access (passable 1 out of 2 lanes) as of April 6, 2022 (02:00PM) - Ongoing clearing operations
Brgy. Ngan		Road	National (primary)	K1601+0000 to K1601+0050	PATV - PASSABLE ALL TYPES VEHICLES	06 April 2022	02:00 pm	05 April 2022	11:00 pm	- Soil slope collapse - Limited access (passable 1 out of 2 lanes) as of April 6, 2022 (02:00PM) - Ongoing clearing operations
Brgy. Ngan		Road	National (primary)	K1606+0400 to K1606+0450	PATV - PASSABLE ALL TYPES VEHICLES	06 April 2022	02:00 pm	05 April 2022	11:00 pm	- Soil slope collapse - Limited access (passable 1 out of 2 lanes) as of April 6, 2022 (02:00PM) - Ongoing clearing operations
Brgy. Ngan		Road	National (primary)	K1607+0000 to K1607+0630	PATV - PASSABLE ALL TYPES VEHICLES	06 April 2022	02:00 pm	05 April 2022	11:00 pm	- Soil slope collapse - Limited access (passable 1 out of 2 lanes) as of April 6, 2022 (02:00PM) - Ongoing clearing operations
Brgy. Panansalan		Road	National (primary)	K1594+0700 to K1594+0750	PATV - PASSABLE ALL TYPES VEHICLES	06 April 2022	11:00 pm	06 April 2022	06:20 am	- Soil slope collapse - Limited access (passable 1 out of 2 lanes) as of April 6, 2022 (11:00PM) - Ongoing clearing operations
Brgy. Ngan		Road	National (primary)	K1603+0000 to K1603+0050	PATV - PASSABLE ALL TYPES VEHICLES	06 April 2022	02:00 pm	06 April 2022	06:20 pm	- Soil slope collapse - Limited access (passable 1 out of 2 lanes) as of April 6, 2022 (02:00PM) - Ongoing clearing operations

REGION   PROVINCE   CITY /MUNICIPALITY   BARANGAY		TYPE	CLASSIFICATION	ROAD SECTION/BRIDGE	STATUS	DATE REPORTED (passable)	TIME REPORTED (passable)	DATE REPORTED (not passable)	TIME REPORTED (not passable)	REMARKS
Brgy. Ngan		Road	National (primary)	K1603+0100 to K1603+0130	PATV - PASSABLE ALL TYPES VEHICLES	06 April 2022	02:00 pm	06 April 2022	06:20 pm	- Soil slope collapse - Limited access (passable 1 out of 2 lanes) as of April 6, 2022 (02:00PM) - Ongoing clearing operations
Brgy. Panansalan		Road	National (primary)	K1594+0900 to K1594+0930	PATV - PASSABLE ALL TYPES VEHICLES	06 April 2022	11:00 pm	06 May 2022	06:20 am	- Soil slope collapse - Limited access (passable 1 out of 2 lanes) as of April 6, 2022 (11:00PM) - Ongoing clearing operations
Brgy. Panansalan		Road	National (primary)	K1594+0000 to K1594+0050	PATV - PASSABLE ALL TYPES VEHICLES	08 April 2022	08:00 am	07 April 2022	11:30 pm	- Soil Slope Collapse - Limited Access (Passable 1 out of 2 lanes) as of April 8, 2022 (8AM) - Ongoing clearing operations
Monkayo	7									
Brgy. Pasion		Road	National (primary)	K1381+0800 to K1381+0830	PATV - PASSABLE ALL TYPES VEHICLES			05 April 2022	10:00 pm	- Soil slope collapse - Limited access (passable 3 out of 6 lanes) - Ongoing clearing operations
Brgy. Pasion		Road	National (primary)	K1381+0650 to K1381+0700	PATV - PASSABLE ALL TYPES VEHICLES			05 April 2022	08:00 pm	- Soil slope collapse - Limited access (passable 4 out of 6 lanes)
Brgy. Pasion		Road	National (primary)	K1380+0300 to K1380+0330	PATV - PASSABLE ALL TYPES VEHICLES	06 April 2022	10:00 am	05 April 2022	08:00 pm	- Soil erosion - Limited access (passable 6 out of 6 lanes) April 6, 2022 (10:00AM) - Clearing operations completed
Brgy. Pasion		Road	National (primary)	K1384+0700 to K1384+0750	PATV - PASSABLE ALL TYPES VEHICLES			05 April 2022	07:30 pm	- Soil slope collapse - Passable 4 out of 6 lanes

REGION   PROVINCE   CITY /MUNICIPALITY   BARANGAY		TYPE	CLASSIFICATION	ROAD SECTION/BRIDGE	STATUS	DATE REPORTED (passable)	TIME REPORTED (passable)	DATE REPORTED (not passable)	TIME REPORTED (not passable)	REMARKS
Brgy. Pasion		Road	National (primary)	K1378+0600 to K1378+0620	PATV - PASSABLE ALL TYPES VEHICLES	06 April 2022	02:00 pm	05 April 2022	08:00 pm	- Soil erosion - Passable 6 out of 6 lanes) as of April 6, 2022 (2:00PM)
Poblacion-San Jose		Road	National (primary)	K1395+0200 to K1395+0350	NPLV - NOT PASSABLE LIGHT VEHICLES			06 April 2022	08:30 am	- Flooding - Limited access (passable for heavy vehicles only)
Brgy. San Jose		Road	National (primary)	K1395+0600 to K1395+0680	PATV - PASSABLE ALL TYPES VEHICLES	07 April 2022	09:00 am	06 April 2022	01:30 pm	- Soil slope collapse - Limited access (passable 6 out of 6 lanes) as of March 7, 2022 (9:00AM) - Clearing operations completed
Montevista	1									
Brgy. Tapia		Road	National (primary)	K1407+0600 to K1407+0630	PATV - PASSABLE ALL TYPES VEHICLES			06 April 2022	08:30 am	- Fallen utility post - Limited access (passable 4 out of 6 lanes) - Ongoing clearing operations
Mawab	3									
Brgy. Tuboran		Road	National (primary)	K1445+700 to K1445+0720	PATV - PASSABLE ALL TYPES VEHICLES	06 April 2022	09:00 pm	06 April 2022	07:00 pm	- Soil erosion - Clearing operations completed on April 6, 2022 (9:00PM)
Poblacion		Road	National (primary)	K1438+0900 to K1438+0930	PATV - PASSABLE ALL TYPES VEHICLES	06 April 2022	09:00 pm	06 April 2022	07:00 pm	- Soil erosion - Clearing operations completed on April 6, 2022 (9:00PM)
Brgy. Tuboran		Road	National (primary)	K1444+0050 to K1444+0070	PATV - PASSABLE ALL TYPES VEHICLES	06 April 2022	09:00 pm	06 April 2022	07:00 pm	- Soil erosion - Clearing operations completed on April 6, 2022
<b>CARAGA</b>	13									
<b>SURIGAO DEL SUR</b>	4									
Lingig	1									

REGION   PROVINCE   CITY /MUNICIPALITY   BARANGAY		TYPE	CLASSIFICATION	ROAD SECTION/BRIDGE	STATUS	DATE REPORTED (passable)	TIME REPORTED (passable)	DATE REPORTED (not passable)	TIME REPORTED (not passable)	REMARKS
Union		Road	National (primary)	S00300MN-Surigao-Davao Coastal Rd K1496+0300 to K1496+0310 Brgy. Union, Lingig, Surigao del Sur	PATV - PASSABLE ALL TYPES VEHICLES	06 April 2022	08:26 pm			- Road Slip 1 (minor) - Damage includes scouring at the right side of the wingwall of the RCPC.
Lanuza	2									
Sibahay		Road	National (primary)	K1262+0750 to K1262+0765	PATV - PASSABLE ALL TYPES VEHICLES	07 April 2022	10:53 am			Debris flow
Sibahay		Road	National (primary)	K1261+0250 to K1261+0270	PATV - PASSABLE ALL TYPES VEHICLES	07 April 2022	11:09 am			Debris flow
Carrascal	1									
Adlay		Road	National (primary)	. K1209+0085 to K1209+0160 Brgy. Adlay, Carrascal, Surigao	PATV - PASSABLE ALL TYPES VEHICLES	10 April 2022	06:59 am			Road Slip
<b>AGUSAN DEL SUR</b>	<b>9</b>									
San Francisco	2									
San Isidro		Road	National (primary)	Agusan del Sur 2nd DEO S00439MN-Daang Maharlika K1311+0577 to K1311+0607 Brgy. San Isidro, San Francisco, Agusan del Sur	PATV - PASSABLE ALL TYPES VEHICLES	06 April 2022	04:45 pm			- Road Slip 1 (Mminor) - Limited access (passable) - At least one (1) lane for all types of vehicles
Pasta		Road	National (primary)	K1320+0962 to K1321+0011	PATV - PASSABLE ALL TYPES VEHICLES	06 April 2022	04:20 pm			- Roadcut/Sinking/ Collapsed avement - Limited access (passable) - At least one (1) lane for all types of vehicles
Trento	6									

REGION   PROVINCE   CITY /MUNICIPALITY   BARANGAY		TYPE	CLASSIFICATION	ROAD SECTION/BRIDGE	STATUS	DATE REPORTED (passable)	TIME REPORTED (passable)	DATE REPORTED (not passable)	TIME REPORTED (not passable)	REMARKS
San Jose		Road	National (primary)	S00464MN- NRJ Cuevas-Bislig Rd K1401+0234 to K1401+0247	PATV - PASSABLE ALL TYPES VEHICLES	06 April 2022	03:21 pm			- Road Slip 2 (Major) - Limited access (passable) - At least one (1) lane for all types of vehicles -Roadcut/Sinking/ Collapsed Pavement
Cuevas		Road	National (primary)	K1374+0050 to K1374+0240	PATV - PASSABLE ALL TYPES VEHICLES	06 April 2022	03:21 pm			- Road Slip 2 (Major) - Limited access (passable) - At least one (1) lane for all types of vehicles -Roadcut/Sinking/ Collapsed Pavement
Salvacion		Road	National (primary)	K1377+0600 to K1377+0650	PATV - PASSABLE ALL TYPES VEHICLES	06 April 2022	03:21 pm			- Soil Erosion - Passable (All lanes & all types of vehicles)
Sta. Maria		Road	National (primary)	K1382+0450 to K1382+0500	PATV - PASSABLE ALL TYPES VEHICLES	06 April 2022	03:21 pm			Soil Erosion
Sta. Maria		Road	National (primary)	K1382+0800 to K1384+0000	PATV - PASSABLE ALL TYPES VEHICLES	06 April 2022	03:21 pm			Flooding
Sta. Maria		Road	National (primary)	K1386+0063 to K1386+0095 Brgy. Sta. Maria, Trento, Agusan del Sur	PATV - PASSABLE ALL TYPES VEHICLES	10 April 2022	06:59 am			- Limited Access (passable) - At least one (1) lane for All Types of Vehicles -Roadcut/Sinking/ Collapsed Pavement
Esperanza	1									
Milagros		Road	National (primary)	K1293+0150 to K1293+0173	PATV - PASSABLE ALL TYPES VEHICLES	07 April 2022	10:23 am			- Limited access (passable) - At least one (1) lane for all types of vehicle - Roadcut/Sinking/ Collapsed Pavement

**POWER**

REGION   PROVINCE   CITY /MUNICIPALITY   BARANGAY		TYPE	SERVICE PROVIDER	DATE OF INTERRUPTION/ OUTAGE	TIME OF INTERRUPTION/ OUTAGE	DATE RESTORED	TIME RESTORED	REMARKS
<b>GRAND TOTAL</b>	15							
<b>REGION 8</b>	11							
<b>SOUTHERN LEYTE</b>	10							
Saint Bernard	1							
		Outage		09 April 2022	22:00			LGU-wide
Hinunangan	1							
		Outage		09 April 2022	22:15			LGU-wide
Macrohon	1							
		Outage		09 April 2022	08:00			LGU-wide
Bontoc	1							
		Outage		09 April 2022	10:00			LGU-wide
Malitbog	1							
		Outage		09 April 2022	22:00			LGU-wide
Padre Burgos	1							
		Outage		09 April 2022	22:00			LGU-wide
San Juan (Cabalian)	1							
		Outage		09 April 2022	22:00			LGU-wide
Sogod	1							
		Outage		09 April 2022	22:00			LGU-wide, Intermittent
Tomas Oppus	1							
		Outage		09 April 2022	22:00			LGU-wide
Anahawan	1							
		Outage		09 April 2022	22:00			LGU-wide
<b>EASTERN SAMAR</b>	1							
Maslog	1							
		Outage		10 April 2022	11:00			LGU-wide
<b>CARAGA</b>	4							
<b>AGUSAN DEL SUR</b>	3							
Trento	1							
Basa		Interruption	ASELCO	05 April 2022	21:00	07 April 2022	16:30	3 NGCP towers fell down at Sta. Maria, Trento, Agusan del Sur

REGION   PROVINCE   CITY /MUNICIPALITY   BARANGAY		TYPE	SERVICE PROVIDER	DATE OF INTERRUPTION/ OUTAGE	TIME OF INTERRUPTION/ OUTAGE	DATE RESTORED	TIME RESTORED	REMARKS
Cebolin		Interruption	ASELCO	05 April 2022	21:00	07 April 2022	16:30	3 NGCP towers fell down at Sta. Maria, Trento, Agusan del Sur
Cuevas		Interruption	ASELCO	05 April 2022	21:00	07 April 2022	16:30	3 NGCP towers fell down at Sta. Maria, Trento, Agusan del Sur
Kapatungan		Interruption	ASELCO	05 April 2022	21:00	07 April 2022	16:30	3 NGCP towers fell down at Sta. Maria, Trento, Agusan del Sur
Langkilaan		Interruption	ASELCO	05 April 2022	21:00	07 April 2022	16:30	3 NGCP towers fell down at Sta. Maria, Trento, Agusan del Sur
Manat		Interruption	ASELCO	05 April 2022	21:00	07 April 2022	16:30	3 NGCP towers fell down at Sta. Maria, Trento, Agusan del Sur
New Visayas		Interruption	ASELCO	05 April 2022	21:00	07 April 2022	16:30	3 NGCP towers fell down at Sta. Maria, Trento, Agusan del Sur
Pangyan		Interruption	ASELCO	05 April 2022	21:00	07 April 2022	16:30	3 NGCP towers fell down at Sta. Maria, Trento, Agusan del Sur
Poblacion		Interruption	ASELCO	06 April 2022	13:00	07 April 2022	16:30	3 NGCP towers fell down at Sta. Maria, Trento, Agusan del Sur
Pulanglupa		Interruption	ASELCO	06 April 2022	13:00	07 April 2022	16:30	3 NGCP towers fell down at Sta. Maria, Trento, Agusan del Sur
Salvacion		Interruption	ASELCO	06 April 2022	13:00	07 April 2022	16:30	3 NGCP towers fell down at Sta. Maria, Trento, Agusan del Sur
San Ignacio		Interruption	ASELCO	06 April 2022	13:00	07 April 2022	16:30	3 NGCP towers fell down at Sta. Maria, Trento, Agusan del Sur
San Isidro		Interruption	ASELCO	06 April 2022	13:00	07 April 2022	16:30	3 NGCP towers fell down at Sta. Maria, Trento, Agusan del Sur
San Roque		Interruption	ASELCO	06 April 2022	13:00	07 April 2022	16:30	3 NGCP towers fell down at Sta. Maria, Trento, Agusan del Sur
Sta. Maria		Interruption	ASELCO	06 April 2022	13:00	07 April 2022	16:30	3 NGCP towers fell down at Sta. Maria, Trento, Agusan del Sur
Tudela		Interruption	ASELCO	06 April 2022	13:00	07 April 2022	16:30	3 NGCP towers fell down at Sta. Maria, Trento, Agusan del Sur
Veruela	1							



REGION   PROVINCE   CITY /MUNICIPALITY   BARANGAY		TYPE	SERVICE PROVIDER	DATE OF INTERRUPTION/ OUTAGE	TIME OF INTERRUPTION/ OUTAGE	DATE RESTORED	TIME RESTORED	REMARKS
		Interruption	ASELCO	06 April 2022	13:00	07 April 2022	16:20	
Bunawan	1							
		Interruption	ASELCO	06 April 2022	18:00	07 April 2022	10:00	
<b>SURIGAO DEL NORTE</b>	1							
Malimono	1							
		Interruption		09 April 2022	21:00	10 April 2022	09:30	Some areas in the Municipality experienced power interruption

### WATER SUPPLY

REGION   PROVINCE   CITY /MUNICIPALITY   BARANGAY		TYPE	SERVICE PROVIDER	DATE OF INTERRUPTION/ OUTAGE	TIME OF INTERRUPTION/ OUTAGE	DATE RESTORED	TIME RESTORED	REMARKS
<b>GRAND TOTAL</b>	2							
<b>REGION 8</b>	2							
<b>SOUTHERN LEYTE</b>	1							
San Francisco	1							
		Public	San Francisco Water Supply System	05 April 2022	05:00 pm			Supplying 5 barangays including Poblacion
<b>LEYTE</b>	1							
Alangalang	1							
Some Areas		Private		10 April 2022	05:00 pm			

### STATUS OF SEAPORTS

REGION   PROVINCE   CITY /MUNICIPALITY   BARANGAY		NAME OF PORT	STATUS	DATE REPORTED (Non-Operational)	TIME REPORTED (Non-Operational)	DATE REPORTED (Operational)	TIME REPORTED (Operational)	REMARKS
<b>GRAND TOTAL</b>	38							
<b>REGION 7</b>	6							
<b>CEBU</b>	5							

REGION   PROVINCE   CITY /MUNICIPALITY   BARANGAY		NAME OF PORT	STATUS	DATE REPORTED (Non-Operational)	TIME REPORTED (Non-Operational)	DATE REPORTED (Operational)	TIME REPORTED (Operational)	REMARKS
Daanbantayan	1							
		Maya Port	Non-Operational	10 April 2022	10:00			Cancelled trips
San Remigio	1							
		Hagnaya Port	Non-Operational	10 April 2022	10:00			Cancelled trips
Cebu City	1							
		Pier 1	Non-Operational	10 April 2022	10:00			Cancelled trips
Tabuelan	1							
		Tabuelan Port	Non-Operational	10 April 2022				Cancelled trips
Santa Fe	1							
		Sta. Fe Port	Non-Operational	10 April 2022	10:00			Cancelled trips
<b>BOHOL</b>	1							
Tagbilaran	1							
		Tagbilaran Port	Non-Operational	08 April 2022	10:40			Cancelled trips
<b>REGION 8</b>	27							
<b>LEYTE</b>	9							
Ormoc	1							
		Ormoc Port	Non-Operational	10 April 2022				
Palompon	1							
		Palompon Port	Non-Operational	10 April 2022				
Baybay	1							
		Baybay Port	Non-Operational	10 April 2022				
Isabel	1							
		Isabel Port	Non-Operational	10 April 2022				
Bato	1							
		Bato Port	Non-Operational	10 April 2022				
Hilongos	1							
		Hilongos Port	Non-Operational	10 April 2022				
Tacloban	1							
		Tacloban Port	Non-Operational	10 April 2022				
Carigara	1							
		Carigara Port	Non-Operational	10 April 2022				
Abuyog	1							
		Tib'ok Wharf	Non-Operational	10 April 2022				
<b>SOUTHERN LEYTE</b>	6							
Maasin	1							

REGION   PROVINCE   CITY /MUNICIPALITY   BARANGAY		NAME OF PORT	STATUS	DATE REPORTED (Non-Operational)	TIME REPORTED (Non-Operational)	DATE REPORTED (Operational)	TIME REPORTED (Operational)	REMARKS
		Maasin Port	Non-Operational	10 April 2022				
Liloan	1							
		Liloan Port Ferry Terminal	Non-Operational	10 April 2022				
San Ricardo	1							
		San Ricardo Port	Non-Operational	10 April 2022				
San Juan (Cabalian)	1							
		San Juan Port	Non-Operational	10 April 2022				
Padre Burgos	1							
		Padre Burgos Public Pier	Non-Operational	10 April 2022				
Limasawa	1							
		Limasawa Port	Non-Operational	10 April 2022				
<b>NORTHERN SAMAR</b>	<b>5</b>							
Allen	3							
		Balwarteco Port	Non-Operational	10 April 2022				
		Sta Clara Port	Non-Operational	10 April 2022				
		Dapdap Port	Non-Operational	10 April 2022				
San Isidro	1							
		San Isidro Port	Non-Operational	10 April 2022				
Laoang	1							
		Laoang Port	Non-Operational	10 April 2022				
<b>EASTERN SAMAR</b>	<b>3</b>							
Oras	1							
		Oras Port	Non-Operational	10 April 2022				
Borongan	1							
		Borongan Port	Non-Operational	10 April 2022				
Guiuan	1							
		Guiuan Port	Non-Operational	10 April 2022				
<b>SAMAR</b>	<b>3</b>							
Catbalogan	1							
		Catbalogan Port	Non-Operational	10 April 2022				
Calbayog	1							
		Maguino Port	Non-Operational	10 April 2022				
Daram	1							

REGION   PROVINCE   CITY /MUNICIPALITY   BARANGAY		NAME OF PORT	STATUS	DATE REPORTED (Non-Operational)	TIME REPORTED (Non-Operational)	DATE REPORTED (Operational)	TIME REPORTED (Operational)	REMARKS
		Daram Port	Non-Operational	10 April 2022				
<b>BILIRAN</b>	1							
Naval	1							
		Naval Port	Non-Operational	10 April 2022				
<b>CARAGA</b>	5							
<b>DINAGAT ISLANDS</b>	1							
San Jose	1							
		San Jose Port	Non-Operational	09 April 2022				PCG declared No Sail Policy under TCWS
<b>SURIGAO DEL NORTE</b>	4							
Surigao City	2							
		Surigao Port	Non-Operational	09 April 2022				PCG declared No Sail Policy under TCWS
		Lipata Port	Non-Operational	09 April 2022				PCG declared No Sail Policy under TCWS
Dapa	1							
		Dapa Port	Non-Operational	09 April 2022				PCG declared No Sail Policy under TCWS
Claver	1							
		Hayanggabon Port	Non-Operational	09 April 2022				PCG declared No Sail Policy under TCWS

### STRANDED PASSENGERS, ROLLING CARGOES, VESSELS, MBCAS

REGION   PROVINCE   CITY /MUNICIPALITY   BARANGAY		DISTRICT	STATION	SUBSTATION	PORT/TERMINAL	PASSENGER	ROLLING CARGOES	VESSELS/BUS LINER	MBCA (MOTOR BANCA)	REMARKS
<b>GRAND TOTAL</b>	16					2,362	1,180	6	1	
<b>REGION 5</b>	1					503	473	1	0	
<b>SORSOGON</b>	1					503	473	1	0	
Matnog	1					503	473	1	0	
					Matnog Port	503	473	1	0	
<b>REGION 7</b>	2					337	0	0	0	
<b>CEBU</b>	2					337	0	0	0	
Cebu City	1					12	0	0	0	

REGION   PROVINCE   CITY /MUNICIPALITY   BARANGAY		DISTRICT	STATION	SUBSTATION	PORT/TERMINAL	PASSENGER	ROLLING CARGOES	VESSELS/BUS LINER	MBCA (MOTOR BANCA)	REMARKS
					Pier 3	12	0	0	0	Temporarily housed at Brgy. San Roque Gym.
San Remigio	1					325	0	0	0	
					Hagnaya Port	325	0	0	0	
<b>REGION 8</b>	<b>11</b>					<b>1,108</b>	<b>539</b>	<b>5</b>	<b>1</b>	
<b>SOUTHERN LEYTE</b>	<b>2</b>					<b>428</b>	<b>242</b>	<b>4</b>	<b>0</b>	
Liloan	1					243	125	4	0	
		Coast Guard District Eastern Visayas	CGS Southern Leyte	CGSS Liloan	Liloan Port Ferry Terminal	243	125	4	0	2 Vessels Taking Shelter
San Ricardo	1					185	117	0	0	
		Coast Guard District Eastern Visayas	CGS Southern Leyte	CGSS San Ricardo	San Ricardo Port	185	117	0	0	
<b>LEYTE</b>	<b>2</b>					<b>23</b>	<b>14</b>	<b>1</b>	<b>1</b>	
Isabel	1					14	7	0	1	
		Coast Guard District Eastern Visayas	CGS Western Leyte	CGSS Isabel	Isabel Port	14	7	0	1	
Bato	1					9	7	1	0	
		Coast Guard District Eastern Visayas	CGS Western Leyte	CGSS Bato	Bato Port	9	7	1	0	
<b>NORTHERN SAMAR</b>	<b>3</b>					<b>657</b>	<b>283</b>	<b>0</b>	<b>0</b>	
Allen	3					657	283	0	0	
		Coast Guard District Eastern Visayas	CGS Northern Samar	CGSS Allen	Balwarteco Port	281	131	0	0	2 Vessels Taking Shelter
		Coast Guard District Eastern Visayas	CGS Northern Samar	CGSS Allen	Sta. Clara Port	299	98	0	0	2 Vessels Taking Shelter
		Coast Guard District Eastern Visayas	CGS Northern Samar	CGSS Allen	Dapdap Port	77	54	0	0	1 Vessel Taking Shelter
<b>EASTERN SAMAR</b>	<b>1</b>					<b>0</b>	<b>0</b>	<b>0</b>	<b>0</b>	
Guiuan	1					0	0	0	0	
		Coast Guard District Eastern Visayas	CGS Eastern Samar	CGSS Guiuan	Guiuan Port	0	0	0	0	3 Vessels Taking Shelter
<b>SAMAR</b>	<b>2</b>					<b>0</b>	<b>0</b>	<b>0</b>	<b>0</b>	
Calbayog	1					0	0	0	0	

REGION   PROVINCE   CITY /MUNICIPALITY   BARANGAY		DISTRICT	STATION	SUBSTATION	PORT/TERMINAL	PASSENGER	ROLLING CARGOES	VESSELS/BUS LINER	MBCA (MOTOR BANCA)	REMARKS
		Coast Guard District Eastern Visayas	CGS Samar	CGSS Calbayog	Maguino Port	0	0	0	0	1 Vessel Taking Shelter
Daram	1					0	0	0	0	
		Coast Guard District Eastern Visayas	CGS Samar	CGSS Daram	Daram Port	0	0	0	0	1 Vessel Taking Shelter
<b>BILIRAN</b>	1					0	0	0	0	
Naval	1					0	0	0	0	
		Coast Guard District Eastern Visayas	CGS Biliran	CGSS Naval	Naval Port	0	0	0	0	1 Vessel Taking Shelter
<b>CARAGA</b>	2					414	168	0	0	
<b>SURIGAO DEL NORTE</b>	2					414	168	0	0	
Surigao City	2					414	168	0	0	
Lipata			CGS Surigao del Norte	CGSS Lipata	Surigao Baseport	27	0	0	0	
Lipata			CGS Surigao del Norte	CGSS Lipata	Lipata Port	387	168	0	0	

## DAMAGED HOUSES

REGION   PROVINCE   CITY/ MUNICIPALITY   BARANGAY	NO. OF DAMAGED HOUSES			AMOUNT (PHP)	REMARKS
	TOTALLY	PARTIALLY	GRAND TOTAL		
<b>GRAND TOTAL</b>	3	49	52	0	
<b>REGION 7</b>	0	2	2	0	
<b>NEGROS ORIENTAL</b>	0	2	2	0	
La Libertad	0	2	2	0	
Pacuan	0	2	2	0	For verification
<b>REGION 10</b>	2	45	47	0	
<b>BUKIDNON</b>	2	42	44	0	
Kitaotao	2	28	30	0	
Sinuda	2	28	30	0	
Quezon	0	14	14	0	
	0	14	14	0	
<b>MISAMIS ORIENTAL</b>	0	3	3	0	

REGION   PROVINCE   CITY/ MUNICIPALITY   BARANGAY	NO. OF DAMAGED HOUSES			AMOUNT (PHP)	REMARKS
	TOTALLY	PARTIALLY	GRAND TOTAL		
Cagayan de Oro	0	3	3	0	
Canitoan	0	3	3	0	
<b>CARAGA</b>	<b>1</b>	<b>2</b>	<b>3</b>	<b>0</b>	
<b>AGUSAN DEL SUR</b>	<b>1</b>	<b>2</b>	<b>3</b>	<b>0</b>	
Bunawan	1	1	2	0	
	1	1	2	0	
Santa Josefa	0	1	1	0	
	0	1	1	0	

#### DAMAGE TO AGRICULTURE

REGION   PROVINCE   CITY /MUNICIPALITY   BARANGAY		CLASSIFICATION	TYPE	UNIT	QUANTITY	TOTAL COST(PHP)	REMARKS
<b>GRAND TOTAL</b>	<b>7</b>				<b>251.5</b>	<b>874,000</b>	
<b>REGION 12</b>	<b>2</b>				<b>21.5</b>	<b>0</b>	
<b>COTABATO</b>	<b>2</b>				<b>21.5</b>	<b>0</b>	
Kabacan	2				21.5	0	
Salapugan		Crops	rice	Hectares	15	0	on going assessment
Bannawag		Crops	rice	Hectares	6.5	0	on going assessment
<b>BARMM</b>	<b>5</b>				<b>230</b>	<b>874,000</b>	
<b>MAGUINDANAO</b>	<b>5</b>				<b>230</b>	<b>874,000</b>	
Mamasapano	5				230	874,000	
Tuka		Crops	corn	Hectares	46	174,800	
Daladap		Crops	corn	Hectares	40	152,000	
Tukanalipao		Crops	corn	Hectares	53	201,400	
Pidsandawan		Crops	corn	Hectares	37	140,600	
Lusay		Crops	corn	Hectares	54	205,200	

#### DAMAGE TO INFRASTRUCTURE

REGION   PROVINCE   CITY /MUNICIPALITY   BARANGAY		TYPE	CLASSIFICATION	INFRASTRUCTURE	NUMBER OF DAMAGED	UNIT	QUANTITY	STATUS	COST(PHP)	REMARKS
<b>GRAND TOTAL</b>	4				4				0	
<b>REGION 7</b>	2				2				0	
<b>CEBU</b>	2				2				0	
Samboan	2				2				0	
Tangbo		Seawall	National		1				0	- Estimated length of damage: 100 m - Damaged seawall due to coastal erosion on 10 April 2022, around 10:00 AM. - Needs repair/rehabilitation of seawall structure
Tangbo		Roads	National	K0146+800 - K0146+000 , Santander-Barili-Toledo Road	1				0	- Estimated length of damage: 200 m - Scouring due to debris flow on 10 April 2022, around 5:00 AM. - Needs single barrel culvert and lined canal project.
<b>REGION 10</b>	2				2				0	
<b>MISAMIS ORIENTAL</b>	2				2				0	
Jasaan	2				2				0	
Upper Jasaan		Bridges	Local	Bamboo Bridge	1				0	Washed out reported on 09 April 2022, 11:30 PM
Lower Jasaan		Bridges	Local	Bamboo Bridge	1				0	Washed out reported on 09 April 2022, 11:30 PM

### CLASS SUSPENSION

REGION   PROVINCE   CITY /MUNICIPALITY   BARANGAY		LEVEL FROM	LEVEL TO	TYPE	DATE OF SUSPENSION	TIME OF SUSPENSION	DATE RESUMED	TIME RESUMED	REMARKS
<b>GRAND TOTAL</b>	78								
<b>REGION 7</b>	1								



REGION   PROVINCE   CITY /MUNICIPALITY   BARANGAY		LEVEL FROM	LEVEL TO	TYPE	DATE OF SUSPENSION	TIME OF SUSPENSION	DATE RESUMED	TIME RESUMED	REMARKS
<b>CEBU</b>	1								
Madridejos	1								
		Pre-school	Tertiary	All	11 April 2022				Suspended until TCWS is lifted.
<b>REGION 8</b>	59								
<b>EASTERN SAMAR</b>	3								
Jipapad	1								
		Pre-school	Tertiary	All	11 April 2022				EO No. 20, s. 2022
Balangiga	1								
		Pre-school	Tertiary	All	11 April 2022				
Taft	1								
		Pre-school	Tertiary	All	11 April 2022				
<b>SOUTHERN LEYTE</b>	20								
Maasin	1								
		Pre-school	Tertiary	All	11 April 2022				EO No. 11, s. 2022
Province-Wide	19								
		Pre-school	Tertiary	All	11 April 2022				
<b>LEYTE</b>	10								
Inopacan	1								
		Pre-school	Tertiary	All	11 April 2022				
Matalom	1								
		Pre-school	Tertiary	All	11 April 2022				
Kananga	1								
		Pre-school	Secondary	All	11 April 2022				
Hindang	1								
		Pre-school	Tertiary	All	11 April 2022				
Palo	1								
		Pre-school	Tertiary	All	11 April 2022				
Jaro	1								
		Pre-school	Tertiary	All	11 April 2022				
Javier (Bugho)	1								
		Pre-school	Tertiary	All	11 April 2022				
Ormoc	1								
		Pre-school	Secondary	All	11 April 2022				
Barugo	1								

REGION   PROVINCE   CITY /MUNICIPALITY   BARANGAY		LEVEL FROM	LEVEL TO	TYPE	DATE OF SUSPENSION	TIME OF SUSPENSION	DATE RESUMED	TIME RESUMED	REMARKS
		Pre-school	Secondary	All	11 April 2022				
Tacloban	1								
		Pre-school	Tertiary	All	11 April 2022				
<b>SAMAR</b>	26								
Province-Wide	26								
		Pre-school	Tertiary	All	11 April 2022				
<b>REGION 10</b>	4								
<b>BUKIDNON</b>	4								
Valencia	1								
		Pre-school	Tertiary	All	06 April 2022		07 April 2022		
Maramag	1								
		Pre-school	Tertiary	All	06 April 2022				
Quezon	1								
		Pre-school	Tertiary	All	06 April 2022				
San Fernando	1								
		Pre-school	Primary	All	06 April 2022		08 April 2022		
<b>CARAGA</b>	14								
<b>AGUSAN DEL SUR</b>	14								
Province-Wide	14								
		Pre-school	Tertiary	All	06 April 2022		07 April 2022		- Municipality of Bunawan suspended classes on all levels on 6 April 2022. Date of class resumption still tentative  - Municipality of Trento suspended classes on all levels on 6 April 2022 and resumed on 7 April 2022

## WORK SUSPENSION

REGION   PROVINCE   CITY / MUNICIPALITY   BARANGAY		TYPE	DATE OF SUSPENSION	TIME OF SUSPENSION	DATE RESUMED	TIME RESUMED	REMARKS
<b>GRAND TOTAL</b>	56						
<b>REGION 8</b>	56						
<b>EASTERN SAMAR</b>	3						
Jipapad	1						
		All	11 April 2022				EO No. 20, s. 2022
Balangiga	1						
		All	11 April 2022				
Taft	1						
		All	11 April 2022				
<b>SOUTHERN LEYTE</b>	20						
Maasin	1						
		All	11 April 2022				EO No. 11, s. 2022
Province-Wide	19						
		All	11 April 2022				
<b>LEYTE</b>	7						
Inopacan	1						
		All	11 April 2022				
Matalom	1						
		All	11 April 2022				
Hindang	1						
		All	11 April 2022				
Palo	1						
		All	11 April 2022				
Jaro	1						
		All	11 April 2022				
Javier (Bugho)	1						
		All	11 April 2022				
Tacloban	1						
		All	11 April 2022				
<b>SAMAR</b>	26						
Province-Wide	26						
		All	11 April 2022				

## DECLARATION OF STATE OF CALAMITY

REGION   PROVINCE   CITY /MUNICIPALITY   BARANGAY		TYPE	RESOLUTION NUMBER	RESOLUTION DATE	REMARKS
<b>GRAND TOTAL</b>	1				
<b>CARAGA</b>	1				
<b>AGUSAN DEL SUR</b>	1				
Trento	1				
		City/ Municipality	SB Resolution No. 1053-2022	06 April 2022	

## PRE-EMPTIVE EVACUATION

REGION   PROVINCE   CITY /MUNICIPALITY   BARANGAY		FAMILIES	MALE	FEMALE	TOTAL	REMARKS
<b>GRAND TOTAL</b>	36	1,469	0	0	4,528	
<b>REGION 7</b>	1	20	0	0	0	
<b>CEBU</b>	1	20	0	0	0	
Minglanilla	1	20	0	0	0	
Sitio Ylaya, Camp 8		20	0	0	0	Temporarily transferred to multi-purpose bldg. and barangay hall.
<b>REGION 8</b>	32	1,435	0	0	4,485	
<b>EASTERN SAMAR</b>	20	1,072	0	0	3,978	
Maydolong	16	297	0	0	0	
Brgy. Canloterio		58	0	0	0	
Brgy. San Gabriel		67	0	0	0	
Brgy. Guindalitan		17	0	0	0	
Brgy. Del Pilar		9	0	0	0	
Brgy. Tagaslian		7	0	0	0	
Poblacion 7		18	0	0	0	Return to home this morning
Poblacion 6		13	0	0	0	Return to home this morning
Poblacion 5		9	0	0	0	
Poblacion 4		12	0	0	0	
Poblacion 3		27	0	0	0	
Poblacion 2		5	0	0	0	
Poblacion 1		17	0	0	0	
Brgy. Camapakerit		7	0	0	0	

REGION   PROVINCE   CITY /MUNICIPALITY   BARANGAY		FAMILIES	MALE	FEMALE	TOTAL	REMARKS
Brgy. Maybocog		6	0	0	0	
Brgy. Omawas		10	0	0	0	
Brgy. Camada		15	0	0	0	
Hernani	1	5	0	0	25	
		5	0	0	25	
Dolores	1	710	0	0	3,705	
		710	0	0	3,705	
Maslog	1	56	0	0	228	
LGU-wide		56	0	0	228	
Balangiga	1	4	0	0	20	
LGU-wide		4	0	0	20	
<b>SOUTHERN LEYTE</b>	<b>8</b>	<b>136</b>	<b>0</b>	<b>0</b>	<b>490</b>	
San Francisco	1	2	0	0	11	
Brgy. Tinaan		2	0	0	11	Residents from Sitio Cancasto, (Dakit) Brgy Tinaan Safely returned home after flood subsided.
Sogod	2	26	0	0	44	
Brgy. Consolacion		11	0	0	44	Evacuated in Private Houses
Brgy. San Jose		15	0	0	0	Evacuated in San Jose Chapel
Maasin	3	6	0	0	57	
Brgy. Combado		5	0	0	20	Evacuated in REYMS / DepEd School, Brgy. Tagnipa, Maasin City
Brgy. Tagnipa		1	0	0	20	Evacuated in REYMS For validation of CSWDO
Brgy. Lonoy		0	0	0	17	
Macrohon	1	20	0	0	70	
Brgy. San Roque		20	0	0	70	
Libagon	1	82	0	0	308	
		82	0	0	308	
<b>LEYTE</b>	<b>4</b>	<b>227</b>	<b>0</b>	<b>0</b>	<b>17</b>	
Matalom	1	3	0	0	17	
Brgy Sto Niño		3	0	0	17	Evacuated in Matalom, National High School
Ormoc	1	78	0	0	0	
LGU-wide		78	0	0	0	Evacuated in Daycare Center

REGION   PROVINCE   CITY /MUNICIPALITY   BARANGAY		FAMILIES	MALE	FEMALE	TOTAL	REMARKS
Albuera	1	140	0	0	0	
		140	0	0	0	
Matag-ob	1	6	0	0	0	
		6	0	0	0	
<b>CARAGA</b>	<b>3</b>	<b>14</b>	<b>0</b>	<b>0</b>	<b>43</b>	
<b>DINAGAT ISLANDS</b>	<b>1</b>	<b>7</b>	<b>0</b>	<b>0</b>	<b>21</b>	
Tubajon	1	7	0	0	21	
Sta. Cruz		7	0	0	21	
<b>SURIGAO DEL NORTE</b>	<b>2</b>	<b>7</b>	<b>0</b>	<b>0</b>	<b>22</b>	
Malimono	2	7	0	0	22	
Binocaran		5	0	0	12	
San Isidro		2	0	0	10	

#### ASSISTANCE PROVIDED

REGION   PROVINCE   CITY /MUNICIPALITY   BARANGAY		SOURCE	QUANTITY	UNIT	TYPE	PARTICULARS	COST(PHP)
<b>GRAND TOTAL</b>	<b>3</b>						<b>2,159,944</b>
<b>CARAGA</b>	<b>3</b>						<b>2,159,944</b>
<b>AGUSAN DEL SUR</b>	<b>3</b>						<b>2,159,944</b>
Bunawan	1						1,202,747
		LGU			Food and NFIs		1,202,747
Santa Josefa	1						668,034
		LGU			Food and NFIs		668,034
Veruela	1						289,163
		LGU			Food and NFIs		289,163

# Essential Elements of Information

as of 11 April 2022



## Law and Order Cluster

Deployed Personnel

**246**

(Region VIII, X, and CARAGA)

Deployed Assets

**277**

Handheld Radio, Base Radio, Vehicles, Patrol Car, Motorcycle, Life Vest and etc. in Region VIII, X and CARAGA



## Food and Non-Food Items (FNFI) Cluster

Cost of Humanitarian Assistance Provided

**PhP 932,501**

worth of assistance provided by the Local Government Units (LGUs) to the affected families in CARAGA

Standby Resources

**PhP 1,229,687,980**

of which PhP146,109,022.97 is for standby funds, while PhP 1,083,578,957.50 is worth of food and non-food items



## Logistics Cluster

Deployed Assets

**6**

vehicles (wing vans, service vehicles)

Available Assets

**56**

vehicles (dump truck, stake truck, road grader, back hoe, delivery van, boom truck, prime mover, etc.)



## Health Cluster

Prepositioned Health Logistics by DOH-CHDs

**PhP 6,177,508**

worth of medical supplies, health kits, PPEs, etc.

Commodities Available at DOH Central Warehouse

**PhP 96,150,349**

worth of commodities available for augmentation



REPUBLIC OF THE PHILIPPINES  
**NATIONAL DISASTER RISK REDUCTION AND MANAGEMENT COUNCIL**

National Disaster Risk Reduction and Management Center, Camp Aguinaldo, Quezon City, Philippines

**National Disaster Risk Reduction and Management Council**

**Situational Report for TC AGATON (2022)  
ACTIONS TAKEN**

**National**



**National Disaster Risk Reduction and Management Operations Center (NDRRMOC)**

- Raised its alert status to RED effective 8 April 2022, 6:00 PM
- Activated EOC Management Team and Virtual EOC on 10 April 2022 and conducts regular meetings relative to Tropical Depression AGATON (International Name: MEGI).
- Facilitated the Pre-Disaster Risk Assessment (PDRA) Analyst and Core Group meetings attended by NDRRMC member agencies and Office of Civil Defense Regional Offices on 5-6 and 8-10 April 2022.
- Prepared 47 Emergency Alert and Warning Messages (EAWMs) and sent the same to TelCos for dissemination to target areas.
- Continuous monitoring and dissemination of Rainfall, Gale Warning, Weather Advisories, and General Flood Advisories to all concerned RDRRMCs/OCROs through SMS, NDRRMC website, and official social media websites for further dissemination to its respective Local Disaster Risk Reduction and Management Councils (LDRRMCs).
- Issued the following NDRRMC memorandum:
  - a. No. 054, s. 2022: Emergency Preparedness and Response Protocols ICOW Low Pressure Area East of Surigao City dated 8 April 2022
  - b. No. 055, s. 2022: Raising of Alert Status to Red of the NDRRMOC ICOW the LPA East of Surigao City dated 8 April 2022
  - c. No. 056, s. 2022: Activation and Standby Status of Response Clusters ICOW LPA East of Surigao City
  - d. No. 057, s. 2022: Emergency Preparedness and Response Protocols ICOW Tropical Depression AGATON and other weather disturbance on 9 April 2022



**DOST- Philippine Atmospheric, Geophysical and Astronomical Services Administration (PAGASA)**

- Presented the weather updates during the Weather Updating and PDRA Meetings.
- Continuous weather monitoring and provision of weather updates to all stakeholders.



**Department of Public Works and Highways (DPWH)**

- Activated the DPWH DRRM Teams of Regional and District Engineering Offices.
- Strategically prepositioned Quick Response Assets (QRA) for response operations.
- Submitted all DPWH available assets that can be used by the Logistic Cluster during disaster and post-disaster operations.



**Philippine Coast Guard (PCG)**

All PCG units were advised to ensure strict implementation of HPCG Memorandum Circular Number 02-13 (Guidelines on Movement of Vessels during Heavy Weather) and HPCG Memorandum Circular Number 03-01 (Guidelines on Movements of Motorboat/Vessels in the absence of Weather Bulletin in the Locality)



# Central

## Department of Health

- Raised Code White Alert
- Attended Pre-Disaster Risk Assessment Analyst Group daily meeting
- Continuous monitoring on the weather disturbance through DOST-PAGASA.
- Issued alert memorandum to BARMM Minister of Health and all Directors of Centers for Health Development (CHD) on the following:
  - a. Weather Disturbance
  - b. Activation of Code Alert and 24/7 Operations Center
  - c. Health Emergency Response Teams are on standby and ready for deployment

## Region 1

### OCDRO1

- Conducted Regional PDRA Meetings and Weather Updating
- Issued RDRRMC1 Memorandum Nos. 18 and 19,s.2022 : Raising of Alert Status at the RDRRMC1-EOC to "RED ALERT" icow TD AGATON
- Participated to Response Cluster Emergency Meeting re: Tropical Storm " AGATON" on 11 April 2022 - 9AM
- Continuous and redundant dissemination of weather bulletins and other warnings information
- Continuous monitoring of AOR and close coordination with RDRRMC1 Member-Agencies and Provincial DRRM Councils.

### DSWD FO1

- DSWD Field Office 1 is closely monitoring the movement of Tropical Storm "AGATON" through the Department of Science and Technology – Philippine Atmospheric, Geophysical and Astronomical Services Administration (DOST – PAGASA) and in close coordination with the Regional Disaster Risk Reduction and Management Council 1 (RDRRMC1). Likewise, Provincial Operations Offices (POOs) are in close coordination with the different Provincial/City/Municipal Disaster Risk Reduction and Management Councils (P/C/MDRRMCs) and Provincial/City/ Municipality Social Welfare and Development Offices (P/C/MSWDOs) to monitor the adverse effects that might be brought by the weather disturbance.
- Earlier today, Operations Section Chief (OSC) Maricel S. Caleja attended the Pre-Disaster Risk Assessment (PDRA) Analyst Group Meeting via Zoom application. The adoption of CHARLIE EPR Protocol and activation of response cluster were recommended during the meeting.
- The DSWD FO 1 Incident Management Team (IMT) is now activated and on duty while other DSWD staff are on standby for possible augmentation. Likewise, the Field Office ensures availability and readiness of resources.

### PDRRMC ILOCOS NORTE

- Advice all DRRMOs and NGAs to be on alert status and continuously monitor their respective AORs.
- Continuous monitoring and updating of situational and weather conditions of all LGUs.

### NTC

- Monitoring of the status of Public Telecommunications Entities (PTE's) services ensuring uninterrupted telecommunications in Region I.
- Ensuring the functionality and availability of all office emergency telecommunications equipment, backup power supplies and safety equipment for utilization when needed.
- Activating all accredited local Civic Action and Amateur Radio Groups to closely monitor the status of communications lines in their respective area/s of jurisdiction.
- Provide "Libreng Tawag and Libreng Charging Stations" in coordination with the PTE's as situation warrants.

## Region 3

### OCD RO III

- Conducted Regional Pre-Disaster Risk Assessment (PDRA) Core Group Meeting for TD Agaton and other Weather Disturbances on 09 April 2022, 7:30 PM.
- Attended the Pre-Disaster Risk Assessment (PDRA) Core Group Meeting for TD Agaton and other Weather Disturbances conducted by OCD-NDRRMC OPCEN via Zoom on 09 April 2022, 5 PM.
- Attended the Pre-Disaster Risk Assessment (PDRA) Analyst Group Meeting for TD Agaton and other Weather Disturbances conducted by OCD-NDRRMC OPCEN via Zoom on 09 April 2022, 2 PM.
- Issued RDRRMC 3 Memorandum No. 22 s. 2022 re Preparedness Actions for the Low-Pressure Area (LPA) East Southeast of Surigao Del Sur and Shear Line on 06 April 2022.
- Advised the DRRMOs to strictly observe social distancing and minimum health protocols during the conduct of pre-emptive evacuation and monitor the same inside evacuation centers.
- Disseminated 24 Hour Public Weather Forecast, Rainfall Advisories, thunderstorm Advisories, and Severe Weather Bulletins to all local DRRMOs and member line agencies thru SMS, Facebook, Messenger, and emails. Continuously monitored landslide-prone and low-lying areas all over Central Luzon.
- Continuously monitored roads, bridges, dams, and rivers within the area of responsibility.
- Closely monitored weather conditions in all seven (7) provinces and two (2) HUCs in Central Luzon.
- Conducted 1st Disaster Preparedness Thematic Area Meeting on 05 April 2022
- Attended the Weather Update re TS "Agaton" by OCD NDRRMC OPCEN via Zoom on 10 April 2022, 10AM.
- Attended the Weather Update re TS "Agaton" by OCD NDRRMC OPCEN via Zoom on 10 April 2022, 2PM.

### STA MARIA MDRRMC

- Disseminated Advisories and warning messages from DOST-PAGASA
- Closely monitored weather conditions and situation update within AOR
- Conducted repositioning and stockpiling of goods.

### DSWD RO III

- Attended Regional Pre-Disaster Risk Assessment (PDRA) Core Group Meeting for TD Agaton and other Weather Disturbances on 09 April 2022, 7:30 PM.
- Continuous repositioning and stockpiling of relief goods.
- Ensured that 15 Quick Response Teams with 27 members are on standby for deployment

### DPWH III

- Prepositioned equipment and resources all over the region.
- Continuously monitored situations of major roads and bridges all over Central Luzon.

### DOH-CLCHD

- Attended Regional Pre-Disaster Risk Assessment (PDRA) Core Group Meeting for TD Agaton and other Weather Disturbances on 09 April 2022, 7:30 PM.
- Attended the Pre-Disaster Risk Assessment (PDRA) Analyst Group Meeting for TD Agaton and other Weather Disturbances conducted by OCD-NDRRMC OPCEN via Zoom on 09 April 2022, 2 PM.
- Disseminated code white alert to PHOs, PDOHs, DOH Hospitals.

### **DILG RO III**

- Attended Regional Pre-Disaster Risk Assessment (PDRA) Core Group Meeting for TD Agaton and other Weather Disturbances on 09 April 2022, 7:30 PM.
- Attended the Pre-Disaster Risk Assessment (PDRA) Analyst Group Meeting for TD Agaton and other Weather Disturbances conducted by OCD-NDRRMC OPCEN via Zoom on 09 April 2022, 2 PM.
- Monitored the LGUs' preparedness actions.

### **DICT III**

Continuously monitored active GovNet and Free Wifi Sites in our cluster.

### **BFP RO III**

- Attended Regional Pre-Disaster Risk Assessment (PDRA) Core Group Meeting for TD Agaton and other Weather Disturbances on 09 April 2022, 7:30 PM.
- All BFP Stations within their AOR remained on FULL ALERT STATUS (Code Red) for possible rescue and response operations.
- All BFP R3 FT with duty personnel is on standby and alert.
- Conducted regular roving in AOR.
- Close coordinated with other government agencies such as RDRRMC3, MDRRMO, PNP, and LGU within their respective AOR.

### **OLONGAPO CITY DRRMC**

- Closely monitored weather conditions and situation updates within AOR.

### **ANGELES CITY DRRMC**

- Closely monitored weather conditions and situation updates within AOR

### **ZAMBALES PDRRMC**

- Attended Regional Pre-Disaster Risk Assessment (PDRA) Core Group Meeting for TD Agaton and other Weather Disturbances on 09 April 2022, 7:30 PM.
- Attended the Pre-Disaster Risk Assessment (PDRA) Analyst Group Meeting for TD Agaton and other Weather Disturbances conducted by OCD-NDRRMC OPCEN via Zoom on 09 April 2022, 2 PM.
- Disseminated Advisories and warning messages from DOST-PAGASA to LDRRMOs and social media.
- Closely monitored weather conditions and situation updates within AOR.
- Activated Red Alert Status of Emergency Operations Center (EOC) for monitoring of TD "Agaton" in the province.

### **TARLAC PDRRMC**

- Attended Regional Pre-Disaster Risk Assessment (PDRA) Core Group Meeting for TD Agaton and other Weather Disturbances on 09 April 2022, 7:30 PM.
- Closely monitored weather conditions and situation updates within AOR.
- Regular sending of advisories to all LDRRMOs to be on alert status and to closely monitor the situation in their AOR.
- Dissemination of sitreps to PGO/OCD and other concerned offices and agencies via telephone calls, fax, SMS, and thru email, and social media. (Yahoo Mail, Facebook)

### **PAMPANGA PDRRMC**

- Attended Regional Pre-Disaster Risk Assessment (PDRA) Core Group Meeting for TD Agaton and other Weather Disturbances on 09 April 2022, 7:30 PM.

- Issued Advisories to C/MDRRMCs and to General Public Closely monitored weather conditions and situation updates within the area of responsibility.
- Prepositioned PDRRMC Disaster Response Equipment/Resources and Manpower on stand-by 24/7 along with other member agencies/offices

## **NUEVA ECIJA PDRRMC**

- Attended Regional Pre-Disaster Risk Assessment (PDRA) Core Group Meeting for TD Agaton and other Weather Disturbances on 09 April 2022, 7:30 PM.
- Attended the Pre-Disaster Risk Assessment (PDRA) Analyst Group Meeting for TD Agaton and other Weather Disturbances conducted by OCD-NDRRMC OPCEN via Zoom on 09 April 2022, 2 PM.
- Closely monitored weather conditions and situation updates within AOR.

## **BULACAN PDRRMC**

- Attended Regional Pre-Disaster Risk Assessment (PDRA) Core Group Meeting for TD Agaton and other Weather Disturbances on 09 April 2022, 7:30 PM.
- Closely monitored weather conditions and situation updates within AOR.
- PAGASA Weather Bulletin/Angat, Ipo, and Bustos Dam updates are sent thru text messages and Group Chat to all C/MDRMMOs, Member Agencies, NGOs, GAs, and other partners.
- Continuous coordination with PDRRM Council, LGUs, OCD Region 3, concerned Barangay, Philippine Army, PNP, Dams Operator, PRFFWC, NLEX, Meralco, Prime water, Rescue Teams, and other Stakeholders.
- Regular reading/receiving of observation from rain gauges and water level stations located in different areas in the province
- Monitoring of the situation through radio, TV, fax, telephone, mobile messages, and social media.

## **BATAAN PDRRMC**

- Attended Regional Pre-Disaster Risk Assessment (PDRA) Core Group Meeting for TD Agaton and other Weather Disturbances on 09 April 2022, 7:30 PM.
- Dissemination of weather updates and advisories thru social media pages.
- Continuously monitoring and coordinating together with LDRRMOs and others concerned for any untoward incidents.

## **AURORA PDRRMC**

- Attended Regional Pre-Disaster Risk Assessment (PDRA) Core Group Meeting for TD Agaton and other Weather Disturbances on 09 April 2022, 7:30 PM.
- Attended the Pre-Disaster Risk Assessment (PDRA) Analyst Group Meeting for TD Agaton and other Weather Disturbances conducted by OCD-NDRRMC OPCEN via Zoom on 09 April 2022, 2 PM.
- Continuous coordination with Municipal DRRM Councils and concerned agencies for purposes of monitoring of any untoward incident, monitoring of water tributaries and high-risk areas.
- Continuous weather monitoring and dissemination through social media accounts of PDRRMO.
- Coordination with LGUs and National Agencies for reports and data on possible damages of TD Agaton in the Province.
- Ensured the availability of standby of resources for augmentation
- Maintained Emergency Operations Center (EOC) on Red Alert Status for monitoring of TD "Agaton" in the province.

## **PNP RO III**

- Attended Regional Pre-Disaster Risk Assessment (PDRA) Core Group Meeting for TD Agaton and other Weather Disturbances on 09 April 2022, 7:30 PM.
- Standby resources and logistics for SAR operations.

## **AFP-NOLCOM**

Alerted all Disaster Response Units for possible augmentation/deployment.

## **PAGASA PRFFWC**

- Attended Regional Pre-Disaster Risk Assessment (PDRA) Core Group Meeting for TD Agaton and other Weather Disturbances on 09 April 2022, 7:30 PM.
- Continuous monitoring of weather conditions in the region.

## **MGB RO III**

- Attended Regional Pre-Disaster Risk Assessment (PDRA) Core Group Meeting for TD Agaton and other Weather Disturbances on 09 April 2022, 7:30 PM.
- Attended the Pre-Disaster Risk Assessment (PDRA) Analyst Group Meeting for TD Agaton and other Weather Disturbances conducted by OCD-NDRRMC OPCEN via Zoom on 09 April 2022, 2 PM.
- Continuous monitoring of weather conditions and occurrence of geohazards in the region with the help of MGB embedded personnel and DRRM officers.
- Coordinated with the Mines and Geosciences Bureau Central Office for the list of barangays forecasted to be affected by the weather disturbances

## **CALABARZON**

### **PCG-STL**

10 APRIL 2022

- Each division prepared equipment and personnel
- Prepared deployable teams
- Attended RDRRMC CALABARZON Pre-Disaster Risk Assessment Analyst and Core Group Meeting

### **Lucena CDRRMO**

10 APRIL 2022

- On BLUE Alert status
- Continuous monitoring of the weather situation from social media of surveillance agencies like DOST-PAGASA, DENR-MGB, PHIVOLCS and other platforms
- Monitoring of high-risk in flood and landslide areas
- Attended RDRRMC CALABARZON Pre-Disaster Risk Assessment Analyst and Core Group Meeting

### **Quezon PDRRMO**

10 APRIL 2022

- Continuously monitoring for the weather situation
- Disseminated advisories and bulleting to Local DRRMOs
- Attended RDRRMC CALABARZON Pre-Disaster Risk Assessment Analyst and Core Group Meeting

### **Rizal PDRRMO**

10 APRIL 2022

- Continuously monitoring for the weather situation
- Disseminated advisories and bulletin to Local DRRMOs
- Monitored and gathered LDRRMOs situation report
- Personnel and response equipment are on standby
- Attended RDRRMC CALABARZON Pre-Disaster Risk Assessment Analyst and Core Group Meeting

## **Batangas PDRRMO**

10 APRIL 2022

- Rescue equipment are on standby
- Disseminated weather forecast thru social media, email and text message
- Continuously monitoring the situation in AOR
- Attended RDRRMC CALABARZON Pre-Disaster Risk Assessment Analyst and Core Group Meeting

BATANGAS PPO

10 APRIL 2022

- All stations are prepared and are on standby
- Provincial Mobile Force Company composed of two (2) companies are on standby and prepared for any assistance
- Continuously monitoring AOR and are on standby in case of preemptive evacuation.
- Attended RDRRMC CALABARZON Pre-Disaster Risk Assessment Analyst and Core Group Meeting

MDRRMO BAUAN

10 APRIL 2022

- Attended RDRRMC CALABARZON Pre-Disaster Risk Assessment Analyst and Core Group Meeting

## **Laguna PDRRMO**

10 APRIL 2022

- Continuously monitoring cities and municipalities
- Disseminated weather forecast thru social media, email and text message
- Attended RDRRMC CALABARZON Pre-Disaster Risk Assessment Analyst and Core Group Meeting

## **Cavite PDRRMO**

10 APRIL 2022

- Cavite Province on Standby Protocol
- Cavite PDRRMC EOC on Red Alert Status
- Activated Incident Command System for Complex Emergency
- Continuous dissemination of public advisories and weather bulletins via calls, text messaging and social media platforms, thru their respective local DRRMOs
- Prepositioned rescue/emergency supplies, equipment and vehicles, and food/non- food items
- Attended RDRRMC CALABARZON Pre-Disaster Risk Assessment Analyst and Core Group Meeting
- Coordinated with PSWDO for the updated list of evacuation center
- Updated stockpile including: E-Baldes (1,060), Hygiene Kits (1,196), Food packs (403), rice (43 sacks)
- SRR and Medical Teams are organized and on standby
- Continuous coordination and communication with council member and key officials, and local DRRMOs for situational updates
- Close monitoring of major thoroughfares and major rivers thru local counterparts

- PDRRMO personnel are on standby for continuous monitoring and possible deployment for pre-emptive evacuation and response operations

## **PIA CALABARZON**

10 APRIL 2022

- Attended RDRRMC Pre-Disaster Risk Assessment Analyst and Core Group Meeting
- PIA Information Officers are on alert for information gathering and dissemination
- PIA provincial offices in the whole region are placed on alert for update monitoring and while gathering situation-related status from LGUs, local DRRMCs, information, and development communication networks, and the communities on the ground for posting on different multimedia platforms including Viber and Facebook messenger
- Submitted situation reports; issues and concerns to the Office of the President through the Presidential Communications Operations Office on the situation on the ground
- Required employees to report to work in the exigency of service during day-offs as the need arises while following health protocols

## **PPA MARQUEZ**

10 APRIL 2022

- Prepared to execute contingency plan for typhoon
- Attended RDRRMC CALABARZON Pre-Disaster Risk Assessment Analyst and Core Group Meeting

## **OCD CALABARZON**

10 APRIL 2022

- Issued RDRRMC Memorandum No. 44 to all RDRRMC CALABARZON Member- Agencies and LDRRMCs dated 10 April 2021 re Updated Emergency Preparedness and Response Protocols ICOW Tropical Storm "AGATON"
- Issued RDRRMC Memorandum No. 43 to all RDRRMC CALABARZON Member- Agencies and LDRRMCs dated 10 April 2021 re Conduct of Pre-Disaster Risk Assessment Core and Analyst Group Meeting
- Facilitated the conduct Pre-Disaster Risk Assessment Core and Analyst Group Meeting
- Attended the NDRRM EOC Weather Updating Meetings and presented the RDRRMC CALABARZON preparedness actions.
- Continuous sending of warning, bulletins, and advisories from DOST-PAGASA, DENR-MGB and other warning-agencies through CALABARZON DRRMOs Group Chat, emails and Facebook page;
- Continuous monitoring and coordinating with CALABARZON P/C/MDRRMOs particularly Laguna, Quezon and Rizal, and RDRRMC member agencies re situations in their respective AOR.

09 APRIL 2022

- Issued RDRRMC Memorandum No. 41 to all RDRRMC CALABARZON Member- Agencies and LDRRMCs dated 09 April 2021 with the Subject: Emergency Preparedness and Response Protocols in connection with Tropical Depression "AGATON";
- Activated BRAVO Emergency Preparedness and Response Protocols of the CALABARZON RDRRMC
- Attended National DRRM EOC Weather Updating Meeting relative to Tropical Depression Agaton.
- RDRRMC CALABARZON Emergency Operations Center still on RED Alert Status;
- Disseminated warnings, bulletins, and advisories from DOST-PAGASA, DENR- MGB and other warning-agencies through CALABARZON DRRMOs Group Chat, emails and Facebook page;
- Monitored and coordinated with CALABARZON P/C/MDRRMOs particularly Laguna and Quezon, and RDRRMC member agencies re situations in their respective AOR.

## **PNP IV-A**

10 APRIL 2022

- Attended RDRRMC CALABARZON Pre-Disaster Risk Assessment Analyst and Core Group Meeting
- Prepositioned logistics and on-standby for preemptive evacuation

05 APRIL 2022

- Issued memorandum to all Provincial Directors to coordinate with respective LGUs and City/Municipal DRRM Council and to undertake necessary preparedness measures

## **DPWH CALABARZON**

BATANGAS FIRST, BATANGAS THIRD RIZAL FIRST, RIZAL SECOND, QUEZON FIRST, LAGUNA SECOND

10 APRIL 2022

- All MPPs, Maintenance crew and equipment are on alert status and ready for emergency response.
  - Continuous monitoring of national roads and bridges.
- BATANGAS SECOND

10 APRIL 2022

- MPPs, Maintenance crew, and equipment are on alert status
- MPPs are continuously monitoring the status of roads and bridges
- Prepositioned four (4) heavy equipment at the office premises and waiting for instruction for mobilization to any affected area.

BATANGAS FOURTH, CAVITE FIRST, CAVITE SECOND, CAVITE THIRD, LAGUNA FIRST, LAGUNA THIRD, QUEZON SECOND, QUEZON THIRD, QUEZON FOURTH

10 APRIL 2022

- Prepared and prepositioned equipment and manpower

## **DepEd CALABARZON**

10 APRIL 2022

- Attended RDRRMC CALABARZON Pre-Disaster Risk Assessment Analyst and Core Group Meeting
- Advised to secure DEPED assets in school level especially the pertinent documents of the learners
- On-standby to assist LGUs for possible utilization of schools as evacuation centers

## **DOH CALABARZON**

10 APRIL 2022

- Attended RDRRMC CALABARZON Pre-Disaster Risk Assessment Analyst and Core Group Meeting
- Issued advisory re Declaration of Code WHITE Alert Level related to Tropical Storm "AGATON"
- Activated/maintained 24/hour operation of Emergency Operations Center
- Prepositioned logistics and on-standby for preemptive evacuation
- Reminded LDRRMCs of the augmentation mechanism

## **DILG CALABARZON**

10 APRIL 2022

- Attended RDRRMC CALABARZON Pre-Disaster Risk Assessment Analyst and



#### Core Group Meeting

- Reiterated the use of Operation Listo Preparedness Manual for Hydrometeorological Hazard.
- Disseminated Tropical Cyclone products in relation to Tropical Storms "AGATON" and MALAKAS (International Name) all local government units within the AOR.
- Disseminated Critical Cyclone Track Chart and other relevant information regarding Tropical Storm AGATON
- Disseminated accumulated rainfall forecast of GSM and WRF Model to local government units and regional line agencies

### **DSWD CALABARZON**

10 APRIL 2022

- Placed Regional and Provincial Quick Response Teams of CALABARZON on Standby and On-Call alert status. The Regional Operations Center (ROC) remains activated and the Incident Command System (ICS) will be used as a mechanism for a seamless coordination and appropriate response action of the Field Office.
- Advised members of Regional and Provincial Quick Response Teams to be on alert and closely monitor the situation of the Taal Volcano, TD Agaton, and other disaster incidents that may occur during Semana Santa.
- Instructed Regional and Provincial Quick Response Teams to closely coordinate with the P/MDRRMCs to gather reports and provide updates on CCCM, IDP Protection and FNIs, and other response actions in any eventualities of disaster incident in your Area of Responsibility
- Attended RDRRMC CALABARZON Pre-Disaster Risk Assessment Analyst and  
Core Group Meeting
- Reminded LGUs/LDRRMCs of the augmentation mechanism and the required documents prior to the release of augmentation

### **DENR MGB**

10 APRIL 2022

- Presented the landslide and flooding susceptibility assessment during the Pre- Disaster Risk Assessment Core and Analyst Group Meeting
- Continuous sending of geohazard advisories and List of Barangays Susceptible to Landslides and Flooding for Tropical Storm Agaton and Malakas
- Disseminated posters on "What to Do Before, During, and After," on flood, landslide, and karst subsidence

### **DOST PAGASA**

10 APRIL 2022

- Presented the weather situation during the Pre-Disaster Risk Assessment Core and Analyst Group Meeting
- Continuous sending of warning, bulletins, and advisories relative to Tropical Storm Agaton

## **MIMAROPA**

### **MDRRMC BONGABONG, ORIENTAL MINDORO**

- Monitoring of weather updates.
- Advisory to coastal areas and flood-prone areas.
- Standby duty at EOC.

### **PDRRMO ROMBLON**

- Preparation of standby commodities/foodpacks
- Provide appropriate, timely effective and coordinated response to affected population.
- Proper Coordination with the LGU/MDRRMC/BRRMC for the strict compliance and observance of COVID-19 protocols like physical distancing, wearing of face masks, handwashing, hygiene and etc.
- Provide information/advisories to all government offices concerned regarding the weather disturbances thru Memos, txt msg and all other means of fastest way of communication available.
- Oversee the implementation of proactive measures related to the impending disaster/calamity
- Ensure the proper and strict implementation of all PCG Units province-wide re the HPCG MC No. 02-13 (Guidelines on Movement of Vessels During Heavy Weather).
- Prepositioning of floating assets province-wide
- Conduct PDRA Meeting to discuss preparations and response plans for the incoming typhoon/weather disturbance
- Activation of Emergency Operation Center
- Close monitoring of weather updates from PAG-ASA thru radio broadcast, televisions and Windy Apps
- Conduct inventory and ensure availability of Evacuation Centers for possible pre-emptive evacuation in case flooding or landslide
- Ensure proper implementation of health protocols re COVID-19 while on disaster response opns.
- With Standby NFI and FI.

## **DILG MIMAROPA**

- Disseminated the DILG Advisories to provinces, municipalities down to the barangay level.
- Advised Local Government Units, thru DILG Field Officers to:
  - Monitor the PAGASA weather advisories and typhoon bulleting, the Met-Hydro Decision Support InfoSys and as well as the ASTI Phisensors website to monitor a tool that can be used to generate indicative hazard assessment reports on the users sepcified location.
  - Closely monitor the PAGASA Regional Services Division issuance of local thunderstorms/rainfall advisories and heavy rainfall warnings.
  - Convene their respective Local DRRMCS and conduct Pre-Disaster Risk assessments meetings
  - Monitor vigilantly the areas showing signs of landslides, tension cracks, seepages, terracettes, tilting of trees.
  - Established critical preparedness actions based on the Operation Listo protocols and DILG MC 202-125 - LISTO SA TAG-ULAN AT COVID19: Preparedness Measures of LGUs for the Rainy Season CY 2022; and prioritize the prepositioning of supplies and equipment for response.
  - Monitor moderate slopes with thick soil overburden and areas underlain by old landslide deposits.
  - Conduct pre-emptive evacuation, if deemed necessary, and avoid areas affected by repeated flooding, meandering with riverbank erosion, floodplain with shifting and braiding streams, coastal areas affected by storm surge, flash flood areas, river deltas with many distributary channel, etc.
  - Monitor vigilantly the quarry and mining areas. Clear waterways (canals, drainages, etc.), ensure that dams are stable, freeboard of tailings dams can accommodate projected rainfall amount, and
  - \_ Utilized HazardHunterPH to generate indicative hazard assessment reports on the users specified location.
- Disseminated MGB Barangay List, GSM and WRF Daily Forecast Rainfall and Gale Warning.
- Continues updating of provinces by sending weather bulleting through email and social media

## **BFP MIMAROPA**

- Coordinate with DILG and LDRRMCs in the conduct of local PDRA and undertake preparedness and response protocols.
- Intensify conduct of OPLAN PAGHALASA in line with COVID-19 situation.
- Continuous monitoring of PAGASA weather advisories and bulletins, effects and / or hazards brought about by weather disturbance.
- Ensure availability of BFP assets and Personal Protective Equipment at all times.
- Vigilant monitoring within AOR for possible rise of waters prone to flooding especially on areas proximal to river channels and flood plains (priority areas which are highly susceptible to recent and repeated flooding for monitoring).
- Monitor house along esteros and riverbank for possible riverbank erosion, debris flow and flooding.
- Conduct monitoring of landslide prone areas including moderately sloping and with creeks/gullies.
- Strict implementation of Precautionary measure in responding to Search and Rescue Operations, Medical Response and Mass Evacuation.
- Coordinate with other agencies for the assessment of safety of evacuation center and other established

- COVID-19 isolation, quarantine and treatment facilities from hazards,
- Ensure health and safety of all responders at all times.
- All SRR, trucks and response assets readily available in case needed.
- With available assets of 948 personnel, 324 SRU personnel, 138 fire trucks and 503 tools.

## **COAST GUARD DISTRICT PALAWAN**

- Implementation of MC No. 02-2013 Guidelines on the movement of vessels during heavy weather.
- Conduct Public Announcement: Maritime Safety Advisory.
- Activation of Deployable Response Group.
- Floating assets on Heightened Alert (BRP MALAPASCUA (MRRV-4403) BRP CAPE ENGANO (MRRV-4411),, BRP HABAGAT (TB-271), DA BFAR MCS-3005).

## **MDRRMC TORRIJOS, MARINDUQUE**

- Maintain Red Alert Status
- Coordination with Response Clusters re: Preparedness Measures and Actions Taken
- Continuous monitoring of Weather Updates and posting in Social Media
- Response Clusters are on stand-by.
- Prepositioned response assets, food and non food items.

## **MDRRMC STA CRUZ, MARINDUQUE**

- Maintained Red Alert Status
- Continuous monitoring of Weather from PAGASA and Dissemination to All Barangays thru SMS/text blast and official social media accounts.
- Prepositioned response assets, food and non food items.
- Stcokpiling (100 sasck of rice)

## **MDRRMC MOGPOG, MARINDUQUE**

- Maintain Red Alert Status
- Continuous monitoring of Weather Updates (Severe Weather Bulletin)
- Text blast with the Punong Barangays on the different weather updates from OCD
- Coordination with the Punong Barangays on the Preparedness Measures in their AOR's.
- Prepositioned Response Assets.

## **MDRRMC GASAN, MARINDUQUE**

- Maintain Red Alert status
- Continuous monitoring with PAGASA Weather Updates and COVID 19
- Disseminated Weather Updates to 25 Barangay DRRMCs thru Social Media and Text Messaging.
- Prepositioned Response Assets.

## **MDRRMC BUENAVISTA, MARINDUQUE**

- Maintain Red Alert Status
- Coordination with BDRRMC re: Preparedness Measures and Actions Taken
- Continuous monitoring of Weather Updates and posting in Social Media
- The following Clusters are on stand-by.
- Prepositioned Response Assets, food and non food items.

## **MDRRMC BOAC MARINDUQUE**

- Continuous monitoring of PAGASA Weather Bulletin on Low Pressure Area (LPA).
- Disseminate Weather Advisories through social media.
- Text brigade to all Punong Barangay re: Preparedness Measures and Possible Effects of Low Pressure Area

(LPA).

- Monitoring of sea condition and water level at Boac river.
- BDRRMC conducted bandilyo and monitoring of Rivers, Canals, and other prone areas.
- Prepositioned Response Assets

## **PDRRMC MARINDUQUE**

- Maintain Red Alert Status
- Coordination with MDRRMOs re: Preparedness Measures and Actions Taken
- Continuous monitoring of Weather Updates and posting in Social Media
- Reiterated with MDRRMOs the result of the PDRA Analyst Meeting
- PDRRMC Memo No. 3 – EPR Protocol for TS Agaton and Other Weather Systems for Signature of the Governors
- PDRRMC Memo No. 4 – Reiteration of Red Alert Status and Activation of EOC/Response Clusters for TS Agaton and Other Weather Systems for Signature of the Governor.
- Response Clusters will be activated.
- Prepositioned Response Assets

## **MDRRMC BULALACAO, ORIENTAL MINDORO**

Weather monitoring

- Monitoring of major rivers, roads and waterways and flood prone areas
- Standby duty at EOC

## **MDRRMC MANSALAY, ORIENTAL MINDORO**

- Monitoring of weather updates
- Standby duty at EOC

## **MDRRMC ROXAS, ORIENTAL MINDORO**

- Roving and monitoring of major rivers, roads and waterways
- Monitoring of weather updates
- Standby duty at EOC
- Preparation of food items

## **OCD MIMAROPA**

- Conducted PDRA Analyst Group Meeting for TC Agaton on April 6, and 10, 2022.
- Attended the NDRRMC Weather Updating, PDRA Analyst and Core Group Meeting via vtc.
- Issued Memorandum No. 072, 073, 075, 078, 079,080 re Preparations / Directives for TC Agaton and other weather system.
- EOC on Red Alert Status.
- Closely monitor warning advisories issued by surveillance agencies. Disseminated all advisories to all RDRRMC member agencies and LDRRMOs of MIMAROPA and uploaded same to official social media account.
- Disseminated MGB Cumulative Barangay List.
- Recommended early suspension of work and classes.
- Activated RDRRMC MIMAROPA Virtual EOC for TC Agaton.
- Advised DRRMOs to observe COVID19 safety protocols throughout the preparedness and response operations.
- Advised strict implementation of no sail policy in areas expected to be affected by weather disturbance.
- Advised to conduct early and immediate pre-emptive evacuation to ensure safety of the communities and responders as well. Prioritized areas considered as highly vulnerable to flooding, landslide and storm surge.
- Ensure Utilization of Social media Accounts for Early Warning.
- Conducted functionality and connectivity test of high frequency radio equipment and satellite phone, and

### **MDRRMC BANSUD, ORIENTAL MINDORO**

- Roving and monitoring of major rivers, roads and waterways
- Monitoring of weather updates

### **MDRRMC GLORIA, ORIENTAL MINDORO**

- Alerted all barangay captains about the possible effects of the Tropical Depression Agaton
- Monitoring of weather updates

### **MDRRMC PINAMALAYAN, ORIENTAL MINDORO**

- Monitoring of the status of their AOR
- Information dissemination thru social media platforms and BDRRMC
- Standby duty at EOC
- Preparation of food items

### **MDRRMC POLA, ORIENTAL MINDORO**

- Municipal Emergency Operations Center has been activated
- Alerted all barangay captains about the possible effects of the Tropical Depression AGATON
- Monitoring of weather updates

### **MDRRMC SOCORRO, ORIENTAL MINDORO**

- Monitoring of the status of their AOR
- Information dissemination thru social media platforms and BDRRMC
- Standby duty at EOC

### **MDRRMC VICTORIA, ORIENTAL MINDORO**

- Preparation of food items
- Monitoring of rivers and lake in flood prone areas
- Standby duty at EOC

### **MDRRMC NAUJAN, ORIENTAL MINDORO**

- Monitoring of the status of their AOR
- Information dissemination thru social media platforms and BDRRMC
- Inventory of logistics need

- Roving and monitoring of major rivers, roads and waterways

## **MDRRMC BACO, ORIENTAL MINDORO**

- Roving and monitoring of major rivers, roads and waterways
- Monitoring of weather updates thru social media and information dissemination thru BDRRMC
- Standby duty at EOC

## **MDRRMC SAN TEODORO, ORIENTAL MINDORO**

- Monitoring of weather updates
- Information dissemination thru social media platforms and BDRRMC
- Standby duty at EOC

## **MDRRMC PUERTO GALERA, ORIENTAL MINDORO**

- Monitoring of weather updates
- Information dissemination thru social media platforms and BDRRMC
- Standby duty at EOC
- Preparation of food and non-food items
- Roving and monitoring of major rivers, roads and waterways

## **CDRRMC CALAPAN, ORIENTAL MINDORO**

- Monitoring of weather updates
- Advisory to coastal areas and flood-prone areas
- Testing of rescue equipment for deployment and use during rescue operations
- Standby duty at EOC

## **PDRRMC ORIENTAL MINDORO**

- Activation of Emergency Operation Center for TD Agaton April 10, 2022, 1800H
- Coordination with LGUs re: status of their AOR
- Monitoring of weather updates
- Information dissemination thru social media platforms.
- Inventory of food and non-food items
- Standby duty at EOC for possible deployment for rescue operations

## **DOH MIMAROPA**

- Prepositioned drugs and medicines in Regional and Provincial DOH Offices amounting to Php 1,871,808.90
- Prepositioned Dome Tent and Jerry Cans in strategic areas of concern for health services.
- Activation of Code Alert in the DOH Regional Office, Provincial DOH Offices and DOH-Retained Hospitals through the Health Emergency Response and Operation Center
- Regional Office Code Alert:
- Under the current Code Alert RED System due to CoViD-19, all logistics, manpower are already on Stand-by and ready for deployment
- Activated Emergency Operation Center (EOC) on 24/7 basis and manned by Emergency Officers on Duty
- Activated Code White Alert for Tropical Cyclone Agaton.
- Prepare HEARS (Health Emergency Alert Reporting System) reports and properly disseminate these to all concerned units and agencies, e.g., heads of the health offices (DOH-HEMB, OCD, RDRRMC, and other concerned offices)
- Monitor all health and health-related events on a 24/7 basis, including all regional and local events and

incidents with potential impact to a particular area or the region as a whole

- Ascertain the timely mobilization, proper prioritization and maximum utilization of resources, and minimization of wastage
- Incident Command System established
- IMT for Hydro-meteorological hazards on Stand by
- Placed Response Teams on stand-by for possible deployment
- Checked inventory of logistics in all warehouses (Regional & Provincial)
- Ensure availability of vehicles and drivers 24/7
- Placed standby administrative staff, engineers, security and safety officers
- Anticipated escalation of incident and start preparing necessary documents in case Petty Cash amounting to 50,000 (monthly) will be needed.
- Monitoring of the status of Cold Chain in the Provinces.
- Established the direction and the points of command, control and communication during anticipated escalation of the event
- Anticipated scenarios and alerts and guide additional teams going to the site as needed.
- Coordinate with regional hospitals for their preparedness and availability of back-up teams.
- Ensure that all communication equipment (e.g., radio, mobile phones) are always available, functional and ready for use in emergencies and disasters.
- Coordinate with all health-related response efforts to major health emergencies and disasters
- Facilitated the issuance of appropriate warnings to all concerned health offices and facilities in anticipation of impending emergencies.

## **DSWD MIMAROPA**

- The DSWD FO MIMAROPA has a total response capacity amounting to Php 48,709,380.62. This includes:  
Standby funds: Php 315,622.7  
Family food packs: Php 14,847,000.00  
Raw materials: Php 14,910,000.00  
Non food items: Php 18,636,757.84
- Issued Memorandum on Activation of Response Cluster re TC Agaton.
- Ensure SWADT Offices are alerted to monitor daily local weather conditions, related eventualities, bulletins, warnings and other advisories issued by the DOST PAGASA, DENR-MGB and other surveillance agencies.
- Provision of information to all concerned offices, division, sections and units and on call status of the expanded R/P?C?M QRTs together with special projects staff on a 24 basis for possible activation of Virtual Regional Emergency Operation Center to respond in case of any untoward incident.
- Submit a regular DROMIC Situational Report as needed by the situation, highlighting the latest situation updates, camp coordination and camp management, internally displaced person protection, and updates on the provision of food and non food items.
- Standby logistical equipment and workforce through coordination with SWADT Offices and concerned LGUs on the management of stranded passengers, if any, from ports and terminals.
- Ensure that there is on call trucks/ and disaster vehicles/s available for delivery of goods and possible deployment of Regional staff for augmentation support to areas that will be affected.
- Close coordination with the Office of Civil Defense (OCD) and RDRRMC MIMAROPA for any updates, monitoring purposes and response mechanism in areas that will be affected.

## **Region 5**

### **OCD5**

11 April 2022

- Attended virtual Emergency Operations Center Meeting
- Monitoring of vehicle queuing in Brgy. Putiao, Pilar, Sorsogon
- Continuous conduct of the following:
  - o Inspection of ports in the region
  - o Maintaining of Bicol RDRRMC Operations Center Red Alert Status for TD Agaton and TS Malakas
  - o Dissemination of information, weather advisories and other relevant advisories regarding TD Agaton.

o Coordination with Provincial/City/Municipal DRRMC Emergency Operation Center and NGA Operation Centers re Preparedness for TD Agaton

10 April 2022

- Continuous conduct of the following

o Inspection of ports in the region

o Maintaining of Bicol RDRRMC Operations Center Red Alert Status for TS Agaton and TS Malakas

o Dissemination of information, weather advisories and other relevant advisories regarding the LPA.

o Coordination with Provincial/City/Municipal DRRMC Emergency Operation Center and NGA Operation Centers re Preparedness for TD Agaton

09 April 2022

- Inspection of ports in the region

- Maintain Bicol RDRRMC Operations Center Red Alert Status for TD Agaton and TS Malakas

- Disseminated information, weather advisories and other relevant advisories regarding the LPA.

- Coordination with Provincial/City/Municipal DRRMC Emergency Operation Center and NGA Operation Centers re Preparedness for TD Agaton

08 April 2022

- Warnings and advisories are disseminated diligently and on time to stakeholders, LDRRMC Operations Centers and the public;

- Issued Memorandum to RDRRMC Member Agencies and Local DRRMCs to undertake preparedness measures and counter measures for flood and landslides in connection to TS Agaton;

- RDRRMC Response Clusters are activated;

- Pre-activated RDANA and IMT in the Regional Level;

- RDRRMC Response agencies' resources are on standby to augment resource gaps of the Provincial/City/Municipal DRRM Councils;

- Provincial DRRMCs to augment and deploy resources to City/Municipal DRRMCs;

- Provincial/City/Municipal DRRM Councils conducted PDRA meeting for TS Agaton;

- Emergency Telecommunications equipment are on standby;

- Accounted resources;

- Inspection of Sea Ports in the Region;

- All sea trips at the Port of Matnog are cancelled effective 5:00AM 10 April 2022;

- PNP-Sorsogon and PDRRMO Sorsogon set up holding area for stranded vehicles bound for Visayas and Mindanao;

- Requested LTO RO5 and NDRRMC to issue appropriate Travel Advisory on 8 April 2022;

- Submission of preparedness actions to the NDRRMC

## **DSWD5**

10 April 2022

- DRMD V continuously monitor weather updates and information;

- Resource Operation Section ensures the availability of family food packs and non-food items as need arises.

- DSWD FO V Quick Response Teams (QRTs) are alerted;

- PAT and MAT members in the six (6) provinces are activated and instructed to coordinated with the P/MDRRMOs, C/MSWDOs for effects of heavy rain reports and updates.

09 April 2022

- DRMD V continuously monitor weather updates and information;

- Resource Operation Section ensures the availability of family food packs and non-food items as need arises.

- DSWD FO V Quick Response Teams (QRTs) are alerted;

- PAT and MAT members in the six (6) provinces are activated and instructed to coordinated with the P/MDRRMOs, C/MSWDOs for effects of heavy rain reports and updates.

08 April 2022

- A total of 25,218 Family Food Packs (FFPs) amounting to Php 12,503,458.94 are available at DSWD warehouse are on standby.

- Standby fund is Php 5,000,642.50.

- Food items are available and ready for repacking amounting to Php 7,674,992.38.

- Non-food items are available such as family tents, sleeping kits, family kits, hygiene kits, kitchen kits, malong, laminated sacks, blankets, folding bedscolapsible water container, CFS outdoor tent, WFS outdoor tent and CCCM kits amounting to Php 26,759,105.90

- Preposition goods:



WAREHOUSE AREA NO. OF FAMILY FOOD PACKS  
DSWD warehouse Bogtong, Legazpi City 23,365 FFPs  
DSWD warehouse Cam Norte 459 FFps  
DSWD warehouse Masbate City 1,394 FFPs  
DSWD warehouse Catanduanes In transit of 1000 FFPs  
TOTAL 25,218 FFPs

- DRMD V continuously monitor weather updates and information;
- Resource Operation Section ensures the availability of family food packs and non-food items as need arises.
- DSWD FO V Quick Response Teams (QRTs) are alerted;
- PAT and MAT members in the six (6) provinces are activated and instructed to coordinated with the P/MDRRMOs, C/MSWDOs for effects of heavy rain reports and updates.

## **DPWH5**

10 April 2022

- DRRM Team are prepositioned and ready for emergency response;
- Continuous provision of situation reports to the RDRRMC EOC; and
- Monitoring of weather condition in the different DEOs.

09 April 2022

- Activation of DPWH DRRM Teams (Regional and District Engineering Offices)
- Strategically prepositioned Quick Response Assets (QRA) for response operations
- Submission of all DPWH available assets that can be used by the Logistic Cluster during disaster and post-disaster operations
- Other activities including pruning of trees, declogging of drainage, clearing of waterways. Etc.

08 April 2022

- DRRM Team and other related assets are prepositioned and ready for emergency response
- To put in place early warning signs to alert motorists against road blocks or hazards brought about by the typhoon to ensure road safety.

## **PNP-PRO5**

08 April 2022

- Attended the Regional PDRA meeting via VTC.
- Activation of Regional Disaster Incident Management Task Group (RDIMTG)
- Directed lower units to activate their EOC and SAR Team in preparation of the LPA
- Tactical Operations Center was activated for a 24-hour close monitoring of the situation and to provide technical assistance and other public safety service to Local Disaster Coordinating Council
- Activation of Reactionary Stand-by Support Force dated 06 April 2022;
- Coordination of different unit Commanders to other NGAs and PDRRMO/MDRRMO re; preparation for the LPA and TD outside PAR;
- Conduct safety reminders for security measures thru patrolling monitoring of flood prone areas and posting on social media.

## **COAST GUARD DISTRICT BICOL**

08 April 2022

- On-going patrol and manning of control points and patrols
- SRR Teams are on standby at the CGD Bicol Headquarters;
- Personnel, equipment and mobility are on standby for possible deployment
- Disseminated weather updates to all sub-stations;
- Continuous monitoring of situation of sea ports of Bicol Region

## **BFP 5**

10 April 2022

- Standby/monitoring of respective areas of responsibilities;
- Ensures all available resources such as fire/rescue/emergency medical apparatus for operations activities; and
- On standby for development.

09 April 2022

- Circulated Memorandum re: Raising of Red Alert Status of the RDRRMC Bicol dated 08 April 2022
- Attended PDRA meetings;
- Submitted BFP list of available assets for deployment

08 April 2022

- Continuous monitoring of PAGASA weather advisories and bulletins;
- Conduct close coordination with the local DRRMO and other agencies for possible effects and/or hazard brought about the weather disturbances;
- Ensure availability of BFP assets and PPE at all times;
- Vigilant monitoring within AOR for possible rise of waters prone to flooding especially on areas proximal to river channels and flood plains (priorities which are highly susceptible to recent and repeated flooding for monitoring);
- Attended the Regional PDRA meeting via VTC.

## **DILG 5**

10 April 2022

- Coordinated with DILG PFPs re: submission of Situational Reports every 24hrs starting April 11, 2022, 12:00 NN
- Followed up submission of casualties, immediate effects and damages brought about by TS Agaton.
- Continuous dissemination of SWB to provincial offices down to Cities and Municipalities
- Continuous checking of MDM database for immediate reporting.
- Reminded PFPs re: submission of Operation Listo Preparedness Actions
- Reminded PFPs re: submission of MLGOOs proof of service
- Continuous monitoring and dissemination of tropical cyclone bulletin and other weather updates issued by PAGASA to DILG Provincial Offices and field officers.
- Continuous dissemination of daily forecast rainfall and MGB list of barangays susceptible to landslides and flooding based on DOST-PAGASA Rainfall Data.
- Continuous coordination with DILG Codix and other regional line agencies for monitoring.

09 April 2022

- Attended the Regional PDRA re LPA and TD outside PAR
- Issued Memorandum on the activation of DILG Regional Emergency Operations Center, Disaster Monitoring and Reporting System (DORMS) and Management of the Dead and the Missing Clusters (MDM) is pending while awaiting further weather developments.
- Continuous coordination with DILG DRR provincial focal person and DILG field officers regarding the preparedness actions of Local Government Units (LGUs).
- Continuous monitoring and dissemination of tropical bulletin issued by PAGASA to DILG Provincial Offices and field officers.
- Continuous dissemination of daily forecast rainfall and MGB list of barangays susceptible to landslides and flooding based on DOST-PAGASA Rainfall Data
- Preparation of MDM database, situational report template, and damage report database in preparation to the potential activation of the EOC

## **PDRRMC ALBAY**

08 April 2022

- Continuous coordination with the local DRRMCs
- Continuous monitoring and updates of the weather disturbance.
- Dissemination of weather advisories and other relevant advisories to the public via SMS, Tri-Media and Social Media Platforms;
- Continuous monitoring of weather forecast and rainfall advisory issued by PAGASA.
- Attended Regional PDRA Meeting re LPA and TD outside PAR

## **PDRRMC CAMARINES NORTE**

10 April 2022

- Continuous coordination with the RDRRMC EOC for updates from the province

09 April 2022

- Continuous coordination with the RDRRMC EOC for updates from the province

08 April 2022

- Attended Regional PDRA Meeting re LPA and TD outside PAR
- Advised public to monitor weather condition relative to the forthcoming weather disturbance
- Weather advisories, thunderstorm advisories and other relevant weather advisories are being disseminated
- Emergency Responders are alerted and put on stand-by.
- LCE is regularly monitoring the situation
- Close monitoring of data and alert sources from PAGASA.

## **PDRRMC CAMARINES SUR**

10 April 2022

- Continuous coordination with the RDRRMC EOC for updates from the province

09 April 2022

- Continuous coordination with the RDRRMC EOC for updates from the province

08 April 2022

- Attended Regional PDRA Meeting re LPA and TD outside PAR
- Advised public to monitor weather condition relative to the forthcoming weather disturbance
- Weather advisories, thunderstorm advisories and other relevant weather advisories are being disseminated
- Emergency Responders are alerted and put on stand-by.
- LCE is regularly monitoring the situation
- Close monitoring of data and alert sources from PAGASA

## **PDRRMC CATANDUANES**

08 April 2022

- Attended Regional PDRA Meeting re LPA and TD outside PAR
- Assets are inventoried and prepositioned
- City/Municipal DRRM Operation Centers are activated and on 24/7 monitoring;
- Alerted flood, landslide and storm surge prone barangays
- Disseminate warning/alerts/advisories from PAGASA MWS to PDRRMC member agencies, MDRRM Officers and to the general public
- Coordinate with key PDRRMC member agencies and MDRRM Officers to closely monitor their Areas of Responsibility (AOR)

## **PDRRMC MASBATE**

10 April 2022

- Continuous coordination with the RDRRMC EOC for updates from the province

09 April 2022

- Continuous coordination with the RDRRMC EOC for updates from the province

08 April 2022

- Attended Regional PDRA Meeting re LPA and TD outside PAR
- All Members of the PDRRM Council have prepared all the necessary resources needed for immediate response
- Activation of EOC and 24/7 OpCen of PDRRMO Masbate
- Close monitoring with PAGASA for latest weather updates
- Close monitoring with all C/MDRRMOs of the Province of Masbate for their reports

## **PDRRMC SORSOGON**

10 April 2022

- Continuous monitoring and updates of the weather disturbance;
- Disseminated information and weather advisory obtained from PAGASA regarding the Tropical Depression “AGATON” to SPDRRMC Member/LDRRMOs, public and concerned person thru Broadcast, social media, INFOBOARD and INFOSYS;
- Issued SPDRRMC Advisory on Holy Week Celebration with Memorandum No. 01-2022 to SPDRRMC Member, C/MDRRMOs and All concerned agencies;
- Philippines Coast Guard Station Sorsogon issued Sea Travel Advisory;
- Management of FIFO implementation of EO 77-2020 by Task-Force Tagapagbisay for stranded at Matnog Port, Pilar Port and along Maharlika Highway;
- Conducted PDERG monitoring and evaluation meeting;
- Prepositioning of community kitchen at Matnog port and Putiao, Pilar border. Standby food items;
- Re-iteration to Quarry Operators regarding the Executive Order No. 76-2021, to extract stockpile of materials that may block the flow of water ways and to avoid flooding, flash flood and blockage of river channels and tributaries before the occurrence of impending weather disturbance;
- DPWH DEO 1 and 2 on DRRM Team are on alert status ready for emergency response and deployment;
- Continuous communications with barangay’s especially to those low lying areas for any possible effects of induced landslide and flooding;
- Plotting coordinates and conducted assessment to all possible affected municipalities;
- Ensure clear lines of communication with all DRRMOs for updates and coordination;
- Emergency Operation Center (EOC) on standby 24/7.
- Continuously observing the minimum health standard amidst COVID-19 pandemic.

09 April 2022

- Issued SPDRRMO Blue Alert Status with Memorandum No. 2022-02 to all personnel including the SPDRRMO Extension Office Irosin
- Management of FIFO implementation of EO 77-2020 by Task-Force Tagapagbisay for stranded at Matnog Port, Pilar Port and along Maharlika Highway.
- Reiteration to Quarry Operators regarding the Executive Order No. 76-2021, to extract stockpile of materials that may block the flow of water ways and to avoid flooding, flash flood and blockage of river channels and tributaries before the occurrence of impending weather disturbance

08 April 2022

- Attended Regional PDRA Meeting re LPA and TD outside PAR
- Continuous monitoring and updates of the weather disturbance;
- Disseminated information and weather advisory obtained from PAGASA to SPDRRMC Member/LDRRMOs, public and concerned person thru Broadcast, social media, INFOBOARD and INFOSYS;
- Ensure clear lines of communication with all DRRMOs for updates and coordination;
- Operation Center on Standby 24/7.
- Continuously observing the minimum health standard amidst COVID-19 pandemic.

## **CDRRMC NAGA**

10 April 2022

- Continuous coordination with the RDRRMC EOC for updates

09 April 2022

- Continuous coordination with the RDRRMC EOC for updates

08 April 2022

- Attended Regional PDRA Meeting re LPA and TD outside PAR
- Standby of Search and Rescue Personnel
- Equipment Inventory
- Timely monitoring of weather situation

## **Region 6**

### **OCD VI**

- a. Joined weather update conducted by central office re LPA.
- b. Conduct Regional PDRA as of April 6, 2022

- c. Continuous monitoring of the AOR
- d. Conducted Regional PDRA Core Group Meeting as of April 9, 2022
- e. Joined National PDRA Core Group Meeting as of April 9, 2022
- f. Raising of Alert Status to RED of RDRRMOC effective 12:00NN of April 9, 2022
- g. Inventory of NFIs
  - N95 - 70 box (prepositioned in Negros Island)
  - Genset - 19 units (prepositioned in Negros Island, 15 on loan to LGUs in Neg Occ)
  - Chainsaw - 6 units (2 units deployed to CGDWV) (Iloilo)
  - Sakoline - 45 rolls (Iloilo)
  - Blanket - 2,700 pcs (Iloilo)
  - Malong - 765 pcs (Iloilo)
  - Rain suit - 210 pcs (Iloilo)
  - Megaphone - 118 units (Iloilo)
  - Hygiene kit - 640 box (Iloilo)
  - Folding bed - 5 pcs (Iloilo)
  - Family pack - 231 box (Iloilo)
- h. Conducted EOC Situation Updates ICOW TD Agaton as of April 11, 2022
- i. Conducted Response Cluster Meeting as of April 11, 2022

## **PDRRMC Capiz**

### DISASTER PREPAREDNESS

#### PDRRMC Capiz

Provincial Disaster Risk Reduction and Management Office (PDRRMO) Capiz

- a. The PDRRMC-OPCEN is continuously monitoring the weather situation in the whole province 24/7.
- b. DRRMOs, supporting agencies and other stakeholders regarding the monitored LPAs.
- c. PDRRMO OPCEN continuously providing weather updates thru social media.
- d. Activation of PDRRMC EOC
- e. PDRRMO EOC coordinates with the C/MDRRMO's by means of Unified Command radio to obtain real-time updates on their respective AOR.
- f. All response unit are on alert and on standby for possible deployment.
- g. As 4 pm of April 9, 2022, PDRRMC conducted PDRA meeting with the DRRMOs and other supporting agencies.

#### 1. Capiz Police Provincial Office (CPPO)

- a. PNP is on ready to provide support in the event of landfall
- b. SAR team are on standby and ready to deploy

#### 2. DepEd Capiz

- a. As of April 9, 2022, DepEd has informed all District Division and Stations to prepare their schools for possible evacuation.
- b. Schools have now been instructed to prepare their classrooms

#### 3. Capiz Archdiocesa Social Action (CASAC)

- a. Preparation of emergency communication are now on standby
- b. Coordination with PDRRMC and information dissemination

#### 4. Office of the Provincial Fire Marshal (OPFM) Capiz

- a. Preparation of availability of resources
- b. Well-coordinated with LGUs
- c. Weather update and information dissemination
- d. BPF conducting water level monitoring to respective AOR

#### 5. PIA

- a. Information Network are in place, providing up to date information regarding the current situation in the Province of Capiz
- b. Tri media are on standby

#### 6. Philippine Red Cross Capiz Chapter

- a. Continuous weather monitoring and updates

b. ERU on standby for possible deployment

#### 7. PSWDO

a. Team are now on standby for deployment

b. Close monitoring of weather situation and coordination with local counterparts especially those in flood prone areas.

#### 8. CAPSU DRRM

a. Established to monitoring the weather situation per AOR and to report directly to PDRRMO OpCen of any untoward and emergency situation.

b. Activation of CapSU DRRM VHF Repeater System, CapSUCOM VHF Handheld Units, CapSUCOM VHF Mobile Units, and HF/SSB Communications for regional and national links.

c. CAPSU DRRM will also activate the following equipage for monitoring: 1 Unit HF/ SSB Base Station, 1 Unit HF/ SSB Mobile Station, 1 Unit VHF Base Station, 1 Unit VHF Mobile Station, 9 VHF Handheld Units

d. With proper coordination to their respective LDRRMOs and other Public Safety Agencies for a harmonized operation during the conduct of the event.

### DISASTER RESPONSE

#### Dumalag MDRRMO

a. As of April 8, 2022, Conducted ocular inspection and monitoring of reported flooded area near Mait Bridge.

#### PANITAN MDRRMO

a. Conducted an ocular inspection today at 1100h to assess the situation, especially the low lying areas that are prone from flooding.

#### SIGMA MDRRMO

a. All BDRRMC are advised to take precautionary Measure and Preparedness as water level continuously rises and may cause additional high water level in the low lying areas.

b. Punong Brgys are instructed to monitor their respective AOR

#### CUARTERO MDRRMO

a. Continuously monitoring of AOR.

#### PANAY MDRRMO

a. Continuously monitoring and weather update.

b. Continuously monitoring flood prone barangays in AOR.

#### MAAYON MDRRMO

a. Continuous monitoring of weather updates

b. Conducted ocular visits to areas of concerns specifically low lying areas and the reported flooded brgy.

#### ROXAS CDRRMO

a. Still on monitoring and updating of weather status via social media and text blast

#### PRES ROXAS MDRRMO

a. Continuous monitoring of AOR

b. Information dissemination being conducted

#### DAO MDRRMO

a. Continuous monitoring of AOR

b. Information dissemination being conducted

### **CDRRMC Iloilo**

a. Be on PREPAREDNESS status and regularly monitor the updates on Low Pressure Area issued by DOST-PAGASA and conduct widespread dissemination of preparedness measures in their respective communities.

b. Review the Contingency Plan on Flooding to check whether the identified preparedness measures are appropriate/adequate.

c. Conduct an inventory of equipment, welfare goods, and other life-saving equipment in preparation for the impending hazard brought by the said tropical depression.

- d. Monitor and inspect low-lying areas and conduct risk assessment to flood prone and rain-induced landslide prone barangays.
- e. Coordinate with the CDRRM Operation Center at 09190662333 regarding any issues and observations that need immediate action.

### **PDRRMC Aklan**

- a. Issued a latest Advisory to All 17 MLGUs, PDRRMC's, MDRRMO's
- b. EOC Operational 24/7.
- c. Posting of latest advisory via online platform
- d. Monitoring of preparedness measures of MDRRMOs
- e. Standby team on duty for 24 hours.
- f. Response equipment on standby.
- g. Monitoring on water level status.
- h. Conducted Aklan Disaster Managers Association meeting (April 7, 2022) re LPA and other concerns.

### **PDRRMC Negros Occidental**

- a. Close monitoring for weather update
- b. OpCen continues to monitor weather forecast from PAGASA
- c. Information dissemination thru media and radio outlets.
- d. Information dissemination thru Email, SMS, Facebook Page, messenger, group chat and Internet.
- e. Monitoring of Bantay Panahon for Negros Occidental.
- f. DMPD OPCEN disseminated the damage report to concerned agencies.
- g. Emergency Operation Center is On Stand-by and coordinating.
- h. Situational reports will be submitted to the Governor's office, DILG, OCD,
- i. PSWDO, PHO and all concerned agencies.
- j. All response units of PDRRMO are on standby in case of possible deployment
- k. PDRRMO advised affected areas to activated pre-evacuation I. Preparation of resources: rescuers, equipment, supplies and provisions.
- m. Preparation of PDRRMO Response Team for possible deployment.
- n. A total of 30 PDRRMO personnel are on standby and ready for possible deployment.
- o. PDRRMO continuous to coordinate with the C/MDRRMO's by means of radio frequency communications or social media to obtain accurate information.
- p. Preparation of PDRRMO Response team and vehicles in support/assistance to a possible affected area.
- q. Continuous monitoring on weather disturbance.
- r. Continuous monitoring on effects on the current weather condition.
- s. PIMT posted Thunderstorms Advisories to DRRMO Negros Occidental group chat and Negros Occidental Command Center Facebook page.
- t. All C/MDRRMO's are advised to heightened their preparedness, initiate pro-active measures and take appropriate precautionary actions for possible flooding, flash flood or landslide.

### **CDRRMC San Carlos, Negros Occidental**

- a. Rivers and creeks monitoring prepared
- b. Flood-prone and landslide-prone barangays requested to activate monitoring on its area of responsibility.
- c. Water rescue resources are accounted and prepared.
- d. Updates on social media posted.
- e. Several teams were deployed.

### **PDRRMC Antique**

1. Provincial Disaster Risk Reduction and Managment Council/Office (PDRRMC/O):
  - a. Radio communication and networking with MDRRMOs for situational update and monitoring;
  - b. Activation of Incident Management Team (IMT) and the Response Cluster;
  - c. Provides constant advisories and warning alerts to the Local DRRMOs and the communities particularly in landslide, storm surge and flashflood/ flood prone areas;

d. Activation of DRRM-MEDIA to complement the information dissemination of advisories and warning alerts to communities

2. Philippine National Police (PNP):

- a. Activation for rapid deployment of PNP SAR Team
- b. All MPS were directed to coordinate with their respective DRRMO for preparedness and response.

3. Dept. of Public Works and Highways (DPWH):

- a. Activation for rapid deployment of seven (7) teams (1 team assigned in 1 area) composed of fifteen (15) crews per team.
- b. Activation for rapid deployment of heavy equipments (3 dump trucks, 3 stake trucks, 2 road graders, 1 Backhoe/excavator) including drivers for relief/clearing operations and emergency response. Also, there are 2 units of generators on ready.
- c. Assessment of critical infrastructure and lifelines.

4. Bureau of Fire Protection (BFP):

- Two hundred twenty-seven (227) personnel, twenty-three (23) firetrucks, one (1) ambulance are on standby. These resources will also assist the conduct of "Recurida" and augment to emergency response in their respective area of responsibilities

5. Provincial Social Welfare and Development Office (PSWDO):

- a. One (1) Van with two (2) drivers are on standby and ready to transport and assist in distribution of reliefs for Internally Displaced Persons (IPDs)
- b. QRTs are activated
- c. Prepositioning of foodpacks, nineteen (19) boxes of noodles, 7112 boxes of milo, 31 boxes coffee and 412 boxes of sardines readily available for distribution

6. Provincial Engineering Office (PEO)

- Activation for rapid deployment of personnel (3 Engineers, 8 H.E.O, 1 shopforeman, 3 mechanic leadman, 10 drivers, 6 Mechanics and 12 back-up personnel) and heavy equipments (1 road grader, 6 units of 6 wheeler dump trucks, 2 units of 10 wheeler dump truck, 1 backhoe, 1 boom truck, 4 service vehicles, 1 prime mover) for relief/clearing operations and emergency response.

7. Philippine Coast Guard (PCG)

- Seven (7) personnel are on standby, 8 personnel from Coast Guard auxiliary (606th squadron) with 1 rubber boat, three (3) aluminum boats, two (2) rubber boat from Globe Maritime Inc. and two (2) Ford ranger for emergency response, monitoring and mobility; and

8. Philippine Army/CDC 602nd

- Activation for rapid deployment of 602nd RRIBN personnel

9. Department of Information and Communication Technology (DICT)

- Two (2) office personnel are on standby for any possible assistance with one (1) mobile genset, one (1) mobile radio, two (2) Handheld radio, one (1) tent, one (1) LTE modem, and one (1) router for emergency communication.

10. Antique Electric Cooperative (ANTECO)

- Standby linemen, engineers, General Services with four (4) boomtrucks, five (5) pick- up, five (5) Coop Vehicle, and five (5) NHR/Troubleshooter on standby for rapid deployment.

11. Provincial Health Office (PHO)

- a. Health Emergency Response Team activated, medical supplies such as hygiene kits and jerry cans are prepared
- b. One (1) Doctor, thirteen (13) nurses and 1 driver on standby for medical assistance
- c. Distributed Doxycycline 100mg to Rural Health Units (RHUs) in preparatory for flooding incidents.

12. 61st IB Philippine Army

- Activation for rapid deployment of personnel, trainees, patrol bases are also activated with military vehicles ready for any possible assistance.



## **DSWD VI**

### Preparedness Plan

- a. Family Food Packs - a total of 24,253 packs (P 11,810,043.00)
  - Regional Warehouse - 17,153 packs (P 8,336,358.00)
  - Prepositioned - 7,100 packs (P 3,473,685.00)
- b. Non-Food Items
  - Hygiene Kits - 1,670
  - Sleeping Kits - 406
  - Family Kits - 641
  - Kitchen Kits - 546
  - Family Tents - 450
  - Blankets - 1,697
- c. Vehicles
  - a total of eleven (11) vehicles ready for utilization in case of Response activation
- d. Quick Response Team
  - RDANA team is composed of 40 trained QRTs and is ready to be deployed if needed. 30 QRT members in-charge for reports also undergone training on DROMIC Reporting Guidelines and Protocols.
  - The office facilitated the establishment of an operational/functional QRT per province and per LGU, spearheading the report submission and monitoring of their respected areas.
  - Field Office VI continuously conducts TA provision to LGUs and SWAD Offices in DROMIC Reporting.
  - The office also provided trainings on DROMIC reporting and Camp Coordination and Camp Management to LGUs and BLGUs.
  - DSWD issued a total of 150 vests, 50 GO bags, 50 survival bags, and 50 sleeping kits to QRT members in the region and field staff.
- e. Quick Response Fund
  - Php 8,046,276.27 QRF is ready for augmentation if needed.

## **PDRRMC Guimaras**

### 1. PDRRMO

- a. Conducted Pre-Disaster Risk Assessment (PDRA) Meeting to all PDRRMC Members and the Municipal DRRMCs on the LPA on April 6, 9:30 in the morning
- b. Alerted all MDRRMCs for their preparedness actions in connection with the LPA thru PDRRMC Hotline
- c. Continuous sending of weather updates and warning to the barangays especially to the coastal and island barangays and flood-prone and rock slide-prone areas thru PDRRMC Hotline
- d. Conducted inventory of supplies and equipment and checked disaster equipment and the corresponding manpower

### 2. PSWDO

- a. Prepositioned relief goods (rice and canned goods) and non-food items

### 3. Philippine Coast Guard

- a. Floating assets on standby with personnel at the provincial and 5 municipal stations
- b. Give warning to coastal barangays to coordinate with the local barangays to warn the fishermen not to go fishing during this period

### 4. 606th CDC

- a. Alerted reservists for possible assistance during evacuation of affected barangays

### 5. BFP

- a. Ready to assist in case of pre-emptive evacuation
- b. Monitoring of weather disturbances and will provide situational reports every 6 hours submitted to their Regional Office

### 6. Provincial Engineering Office

- a. Drivers, personnel and manpower (on-call operation)
- b. Equipment and dump truck ready

### 7. DILG

- a. Currently monitoring the situation and will provide updates through Situational report
- b. Coordinated with the MLGOOs

8. DPWH

- a. Prepositioned equipment for preparation in case of blockings on the roads and highways
- b. Standby equipment and personnel for emergency rescue

9. GUIMELCO

- a. Has standby team (trouble shooters) in 5 municipalities in case of power blackout/outages

10. GPPO

- a. Has standby team for search and rescue retrieval operations.
- b. Closely coordinating with 5 Municipal Police Stations

11. DCGNPH

- a. Emergency room is ready with the on-duty nurses and doctors with sufficient medicines

## **CDRRMO Bacolod**

### Disaster Preparedness and Response

1. Bacolod City DRRMO, all Barangay DRRM Councils, and other concerned agencies are on STANDBY STATUS in preparation for any flooding and other incidents.
2. 24/7 DRRMO Command Center in constant monitoring of the PAGASA Severe Weather Bulletin and posting in the social media through Facebook for wider dissemination; monitoring of the city weather condition through 67 CCTVs installed in strategic areas.
3. Disseminated Tropical Cyclone Bulletins (TD Agaton), Tropical Cyclone Advisories, (TS Malakas), Daily Weather Forecast, Weather Advisories, Rainfall Advisories, General Flood Advisories, and Thunderstorm Advisories released by DOST-PAGASA through text blast, media interviews and social media (facebook) to the following:
  - Bacolod CDRRMC Chairperson and Members
  - Bacolod City Barangay DRRMC Members (61 Barangays)
  - Other concerned Stakeholders and the local Media
4. 24/7 Emergency Medical and Response Services in constant monitoring of the weather disturbance and situations on the ground especially in the flood prone areas and barangays located along rivers, creeks, estuaries and other tributaries.
5. Attended the RDRRMC VI Pre-Disaster and Risk Assessment (PDRA) Analyst and Core Group meeting.
6. Bacolod City DRRMC activates its Emergency Operations Center and raised it to RED ALERT with Emergency Preparedness and Response (EPR) Protocol activated to CHARLIE Protocol
7. Conducted an Operational Briefing to Barangay Emergency Responders for monitoring of AOR and possible deployment for disaster response.

## **MDRRMC Dingle, Iloilo**

### PREPAREDNESS MEASURES

- a. Continuous monitoring is done for early warning information, preparedness and response.
- b. The Municipal Disaster Risk Reduction and Management Council (MDRRMC) thru the Local Disaster Risk Reduction and Management Officer continuously coordinates and disseminates updates and early warning information thru BDRRM Committees, Dingle Emergency Volunteers and Response Team and partner stakeholders for preparedness.
- c. OpCen is prepared and ready for immediate action and response. Also, the resource capabilities were ready for augmentation in cases of emergency situation arises.

## **CDRRMC Passi, Iloilo**

- a. Passive monitoring on all the flood prone areas.
- b. Information dissemination in the whole 51 barangays of Passi City of a possible flooding scenario.
- c. Ocular inspection of the Jalaur and Lamunan Rivers and at the same time, monitoring of the river gauge
- d. CDRRMC on a passive monitoring of the situation.

## **MDRRMO Carles, Iloilo**

- a. Ocular inspection within the mainland barangay done.
- b. On going coordination with BDRRMC and other different government agencies such as Coast Guard
- c. Had given instructions to all Punong Barangays and Disaster Coordinators for continuous monitoring of their AOR and send their SitRep as needed

## **MDRRMO San Joaquin**

Conduct of ocular inspection.

## **Region 7**

### **OFFICE OF CIVIL DEFENSE- VII**

- RDRRMC7 24/7 Operations Center raised its Red Alert status to Status re TROPICAL Storm "AGATON"
- Facilitated the conduct of Emergency Response and Preparedness Meeting.
- Continuously disseminated weather advisories to RDRRMC member agencies, P/C/M DRRMOs, Local Chief Executives (LCEs), and stakeholders re TS "AGATON"
- Closely monitoring weather updates with PAGASAPosted advisories and relevant information to social media account (FB Page) related to Tropical Depression "AGATON"

### **DILG-VII**

- Dissemination of PAGASA Advisories to all LGUs concerned including the advisories from MGBs list of Barangay's susceptible to landslide and flash floods
- Constant coordination with our filed offices for any untoward incidence relating to the weather disturbance.

### **DSWD-VII**

- Regional/Provincial/City/Municipal Quick Response Team is on standby alert and ready for mobilization for any assistance and augmentation support needed from the LGUs.
- City and Municipal Action Team and SWAD Offices were alerted and already requested to closely coordinate with their local counterparts and their respective LDRRMCs. Field staff requested to monitor AOR and provide reports and updates to the Regional DROMIC Focal for any impacts/effects.
- Continuous monitoring by the DSWD Regional DROMIC Focal for the latest weather updates from PAGASA and cascading the same for widest dissemination to Provincial /City/Municipal Action Team.
- Regional Disaster Division is in closed coordination with OCD-7 and other members of the RDRRMC for any response mobilization activities/strategies. Regional QRT members on standby alert.
- Warehouses in the three island provinces are also on standby alert for any response activities. Repacking of goods is continuously being done to replenish stocks and maintain the needed quantity of stockpile of goods.

### **DICT-VII**

- Continue monitoring the status of the LPA.
- To monitor the situation during Semana Santa.
- To Continuously monitor the status of all Free Wi-Fi sites throughout the region and all Government Network (Internet) provided government agencies.
- Joined the Pre-Disaster Risk Assessment (PDRA) called by RDRRMC7.
- To prepare to augment IP Radio communication system to provide Emergency connectivity.
- High Frequency Radio communication on monitoring.
- On standby for a possible augmentation.

### **DOST-PAGASA-VII**

- Regularly provide the latest updates about the weather situation.

## **LGU-CEBU CITY**

- Emergency Operations Center raised its Alert Status to BLUE
- EOC Personnel and Emergency equipment on standby

## **LGU-MANDAUE CITY**

- Monitor the tributaries for likely to be affected due to heavy rains (Butuanon River and Mahiga Creek) and coastal barangays.
- Monitor the roads and bridges.
- MDRRMC Personnel, Rescue Equipment and Ambulance on standby.

## **LGU-MINGLANILLA**

- 24/7 Closely monitoring identified landslide areas and flooding areas.
- Continuously disseminate Weather Advisories, to all Barangay Captains through SMS.
- Activated OpCen 24/7, continuously monitor any eventualities.
- Emergency vehicle on-standby.
- BDRRM activated
- Pre-emptive evacuation of Sitio Ylaya, Camp 8

## **LGU-CANDIJAY**

- MUNICIPAL-WIDE RECORDERA
- Text blast through SMART INFOCAST
- EOC Activated
- Clusters on alert
- Relief goods prepositioned
- Medicines prepositioned
- OpCen 24/7

## **LGU-MADRIDEJOS**

- MDRRMO and Philippine Coast Guard (PCG) Madridejos conducted monitoring activities to coastal areas.
- Conducted information drive for fisher folks not to venture out into the sea.
- Continuously disseminating advisories.
- LGU resources, including those from the national agencies within the LGU, are on standby for possible deployment and response operations.
- Relief items are already prepositioned.
- Already accounted the needed materials, supplies and equipment.
- BDRRMCs were already convened for preparedness actions.
- Conducted Pre-Disaster Risk Assessment (PDRA) to high-risk and vulnerable areas.
- Barangay EOCs are already activated and resources were also prepositioned.
- Information drive was also conducted within the barangays.

## **LGU-SOGOD**

- Evacuation Centers were opened for possible evacuation.
- Relief items were already prepositioned.
- The Municipal Government primarily through the Mayor's Office and MDRRMO are on standby
- Conducted immediate response operations to areas needing assistance.
- Conducted pre-emptive evacuation in Barangays Liki, Ampongol, Bagatayam and Poblacion, among others.
- The EOC is already activated.

## **LGU-ALICIA, BOHOL**

- Conducted monitoring of water levels in all flood-prone barangays.

## **Region 8**

### **Office of Civil Defense Regional Office VIII**

- Conducted Regional PDRA Analyst and Core Group Meeting ICOW TD Agaton
- Continuous monitoring of the situations in the Local Disaster Risk Reduction and Management Councils
- Continuous coordination with Local Disaster Risk Reduction and Management Offices in the affected areas of the Low-Pressure Area
- Issuance of RDRRMC Memorandum on the Submission of Preparedness Measures and Actions to be taken relative to the possible Effects of the Low-Pressure Area and Shearline in Eastern Visayas
- Attended the Weather Updating Meetings conducted by NDRRMC via Zoom VTC

### **MDRRMC Guiuan, Eastern Samar**

- Activated the 24/7 EOC situated at the Municipal Building
- Deployed the Operations and Warning Team according to their assignments
- Prepositioned and on-going repacking of food packs
- Sustainment of information dissemination of weather bulletins and instructions for safety to the resident of the locality.
- Constant monitoring on the status of the weather disturbance through reports given by PAGASA
- Recorded consolidated data on the number of evacuees and evacuation centers (Public or Private) used and submitted by each barangay
- Strictly prohibited all maritime activities and travel to Island Barangays due to issued Gale Warning
- Advised ERTs, SAR, WASAR, BFP, Barangay ERT Volunteers for 24/7 on standby for possible emergency response
- Advised RHU Medical Team for 24/7 on duty at RHU Building to cater medical concerns
- Advice PNP, BFP to be on alert and maintain peace and order before and after occurrence of any severe weather disturbances.
- LGU Engineering Department tasked to conduct damage assessments to different LGU infrastructure as well as for the agricultural status from the OMAS and submit report to the EOC
- GSO under the Clearing Operations Team tasked to conduct immediate survey for possible road clearing to avoid hampering of emergency response and delivery of essentials.
- Possible distribution of food packs to households that were affected especially the fisherfolks
- Barangays tasked to conduct damage assessment and submit reports to the EOC for consolidation
- Conduct RDANA if necessary
- Evacuation Centers are still open for evacuees that are affected by rain-induced flooding.

### **Department of Information and Communications Technology**

- Continuous monitoring of the tropical storm;
- Team on standby;
- Ongoing data gathering with ETC members' available resources;
- Powered GECS-MOVE Hub Equipment;
- Tuned in 7.455 HF radio using GECS-MOVE Hub;
- Radio checked on DICT SLEYTE using HF

### **MDRRMC Llorente, Eastern Samar**

1. Continuous monitoring of the weather disturbance, incidents that may arise and continuous dissemination of weather updates through SMS and social media
2. Activation of BDRRMCs Operation Centers and in close monitoring of their respective AORs
3. Advised all Punong Barangays to take precautionary measures especially those living in coastal areas and flood and landslide prone areas

4. ERT members are on stand by to render 24/7 duty
5. Prepositioning of food, non food including medicines, medical supplies, kitchens and generator sets

### **MDRRMC Catarman, Northern Samar**

- Continuous monitoring and dissemination of latest weather updates from PAGASA and RDRRMC.
- Monitoring of water level at Barangay Polangi and Catarman Bridge I with normal condition and coastal areas with normal sea condition.
- Operation Center on Blue Alert Status 24/7 operational
- Coordination with BDRRMCs for reports and updates. 5. Issuance of Executive Order No. 6 (Raising of Operations Center Alert Status to Blue Alert).

### **Department of Health VIII**

- Emergency Operation Center is currently on Code Red Alert Status for COVID 19. Code White Alert Status was also raised for Holy Week 2022. EOC on active monitoring and surveillance on COVID-19 and other incidents in Eastern Visayas
- Augmented health emergency commodities to PDOHs and CHOs
- Deployed Regional Rapid Health Assessment Team to Southern Leyte
- Deployed and augmented medical response team from DOH Region V (Bicol Emergency Medical Response Team)
- Augmented jerrycans from PDOH Eastern Samar bound to Southern Leyte
- Existing ICS COVID Activated and operational;
- Hotline number reachable 24/7. EOC disseminated Tropical Storm advisory to PDOHO offices and Regional Hospitals;
- HEM Info Mgt. Sys. Implemented at CHO, PHO, and PDOHO HEM;
- Mobile phone and Email Hotline from Regional to PDOHO OPCEN activated;
- Prepositioned HEM staff & OPCEN RO8;
- DOH RO8 Buffer - ₱2,020,470.59. Prepositioned Provincial DOH Office – Php 2,020,470.59
- Buffer commodities for initial response. Prepositioned logistics to 6 PDOH offices;
- All DOH transport Vehicle reserved for COVID and other incident response;
- DOH EVCHD composite teams with pre-identified members currently assigned for COVID Response. Cluster Teams will be reorganized depending on the need of the incident;
- Prepositioned HEM Logistics and Commodities;
- Buffer commodities for initial response. Prepositioned logistics to 6 PDOH offices.
- Common health condition. CAMPOLAS, and WASH Commodities
- All DOH transport Vehicle reserved for COVID and other incident response
- 1 SB truck & 1 truck van & 1 Bus. 1 EVRMC Ambulance Checked in at CHD for COVID19 response
- HEM Funds for response and HEM fund from PDOHO.
- DOH EVCHD composite teams. With pre-identified members currently assigned for COVID Response. Cluster Teams will be reorganized depending on the need of the incident:
  - > WASH Team
  - > Health/Medical Team
  - > NIE Team
  - > Disease Surveillance
  - > ESU (PIDSR & ESR)
  - > DOH EV-CHD Response Team
- In close coordination with HEMB OPCEN;
- Disseminated Code alert to DOH EVCHD personnel and cluster partners;
- In close coordination with the RDRRMC through OCD8 EOC. Regional COVID IATF currently activated. Coordination through DOH OPCEN Hotline Number;
- Code Alert and advisories disseminated to PHO /CHO DRRM-H Managers;
- Code Alert for COVID and other incidents disseminated to all health facilities;
- Dissemination of code alert to PDOHO offices;

### **Department of Social Welfare and Development VIII**

- Continuous monitoring of the weather situation through watching the live updates of PAGASA regarding the

weather disturbances;

- Coordination with DRMD PDOs regarding updates on the weather status in different provinces of Eastern Visayas;
- Continuous production of FFPs for possible augmentation due to the effects of the Low-pressure Area (LPA); and
- Established DROMIC Tool for Low-Pressure Area (LPA) in the live spreadsheet for monitoring and reporting

## **Department of Agriculture 8**

1. Activation of the DA RO8 Command Center
2. Closely monitor the real weather situation in the provinces
3. Update/Validate the standing crops by commodity/ by Municipality/ by Ecosystem
4. Advisory, information and awareness campaign
5. Monitor PAGASA Weather forecast and Bulletin issuances
6. Update the inventory of buffer stocks in bodegas
7. Transport vehicles and trucks on standby mode for field monitoring and delivery of buffer seed stocks for rehab
8. Submission of situation/update report to Central Operations Center

## **Police National Police - Police Regional Office VIII**

- a) Monitor closely the weather bulletins, warnings, and other advisories issued by DOST-PAGASA, DENRMGB, and other surveillance agencies;
- b) Conduct Oplan Bandilyo to warn and inform the public regarding the weather disturbances;
- c) Conduct Libreng Sakay to all stranded individuals and post it on your Social Media account, likewise submit AARs to this Office (Attn: RCADD);
- d) Activate Disaster Incident Management Task Group (DIMTG);
- e) Assists in the imposition of forced evacuation of residents to evacuation centers (if the situation warrants) in coordination with the LDRRMC and ensuring the COVID-19 protocols on the proper wearing of face masks and social distancing;
- f) Assess the area and coordinate with LGU and Local Disaster Risk Reduction and Management Council (LDRRMC);
- g) Deploy uniformed personnel to damaged commercial and business establishments and other vital installations and conduct regular foot and mobile patrol to prevent crimes against persons and property;
- h) Coordinate with Barangay Officials/community and other organized force multipliers in the area to identify would-be criminals;
- i) Increase police presence and intensify police interventions in established evacuation centers;
- j) Establish a Police/WCPD Assistance Desk in evacuation centers with readable Hotline Numbers and coordinate with MSWDO for the establishment of Women/Child-Friendly Spaces to prevent incidents of abuse, exploitation, violence, and neglect against women, the elderly, girls, and boys;
- k) Establish checkpoints to ingress/egress in AOR especially when there is a reported incident of jailbreak and/or escape of prisoner(s);
- l) Request for augmentation of PNP personnel to augment the strength of local police and BJMP personnel in order to deter jailbreaks/escape of prisoners;
- m) Coordinate with Logistics Cluster and Search, Rescue, and Retrieval (SRR) Cluster for road clearing and rescue operations;
- n) Deploy personnel for crowd control during the distribution of relief goods in coordination with PSWDO/MSWDO in the area;
- o) Coordinate with Local DRRMC in collating and reporting data of the dead and missing persons;
- p) Coordinate with DPWH and Agriculture Officer in assessing the infrastructure and agricultural damage(s) caused by the disaster;
- q) The PNP as the lead agency in Law and Order cluster shall conduct an assessment of the overall peace and order situation and apply necessary additional law and order intervention as the need/situation arises;
- r) All PDs/CDs/COPs are directed to ensure their presence and to personally supervise the conduct of Law and Order (LAO) operations in the areas affected;
- s) Submit situational updates every twelve (12) hours to this Office (Attn: RCADD) at email [rpcrd\\_pro8@yahoo.com.sg](mailto:rpcrd_pro8@yahoo.com.sg); and
- t) Perform other duties and responsibilities as may be directed by higher authorities

## **Bureau of Fire Protection VIII**

- Sent BFP Memorandum re Operational Preparedness and Intensification of OPLAN PAGHALASA and Observation of Precautionary Measures in response to the Effects of the LPA;
- Identified STF Personnel and equipment for deployment;

## **Coast Guard District Eastern Visayas**

- Continuous monitoring of weather updates;
- Dissemination of weather updates to all CG stations and sub-stations;
- Monitoring of all ports for any cancellation of trips;
- Directed all cg stations and sub-stations to advise all MBCAs below 3 GTN not to venture during bad weather;
- Directed all CG stations and sub-stations to activate their respective disaster response group (DRG) and prepare all rescue assets for immediate response.

## **Samar Provincial DRRM Office**

- Activation of 24/7 Operations Center
- Closely monitoring of weather bulletins and updates from PAGASA and disseminate it to the Local DRRM Officers through media (Facebook and Messenger) or text message and ask MDRRM Officers to report the current situation and any untoward incidents in their AOR;
- Prepositioned food packs ready for dispatch if needed;
- Standby heavy equipment, dump trucks, and mini dump trucks;
- Evacuation centers in respective municipalities and relief goods have been set up to centralize the communications before, during, and after the disaster, if the said weather condition affects the province regardless of the Storm Warning Signal raised by PAGASA;
- Local officials at the Municipal level are also doing their part in close monitoring of their respective AOR, and disseminating preparedness information for the safety of their community

## **Eastern Samar Disaster Risk Reduction and Management Office**

1. Monitoring of weather updates, warnings, and advisories and dissemination to LGUs through their MDRRMs and other agencies concerned.
2. Dissemination of MGB List of LGUs and Barangays susceptible to flooding and landslide once received.
3. Activation of PDRRM Council as needed
4. Emergency Operation Center Activated
5. Emergency Response Team, on standby
6. Activation of Incident Command System
7. Prepositioned relief goods
8. PDRRMO Rescue Vehicles on standby
9. Conducted inventory of supplies and equipment

## **Southern Leyte Provincial DRRM Office**

- Continuous activation of Provincial/City/Municipal Operation Center (P/C/M OpCen) with 24/7 Operation and ERTs on standby;
- Identified dedicated Evacuation Centers for pre-evacuation of vulnerable/affected families separate from those currently utilized as Isolation/Quarantine Facilities to prevent the spread of COVID-19 in the AoR in alignment with our latest PIATF-MEID Executive Order No. 06, series of 2022;
- Will conduct Pre-Emptive Evacuation of communities identified as highly vulnerable to flooding and landslides depending on PDRA results;
- Conducted the widest dissemination of timely weather advisories including the MGB Advisories Re LPAs to all DRRMCs and to the communities via Quad-Media Outlets and via Radio Communication volunteer Groups;
- Advises the City and Municipal DRRMCs to enjoin BDRRMCs to undertake precautionary measures and submit their actions taken/situation reports to City/Municipal OpCen for monitoring and reference;
- Conducted the daily roll call of all DRRM EOCs via our Province-Wide Radio Communication Network



including our partners at the Radio Communications Groups.

### **CDRRMC Maasin, Southern Leyte**

- Text blast to CDRRMC, continuous monitoring to flood and landslide areas;
- MCERT, PNP, BFP/SRU & PCG on standby;
- Rescue vehicle in position

### **MDRRMC Limasawa, Southern Leyte**

- Text blast to BDRRMC, continuous monitoring of flood and landslide areas, prepositioned goods for relief
- LERT, PNP, BFP & PCG on standby
- Rescue vehicle in position

### **MDRRMC Hinunangan, Southern Leyte**

- Activated EOC, text blast to BDRRMC, continuous monitoring of flood and landslide areas, prepositioned goods for relief
- HERT personnel on duty and monitor the situation
- PNP and BFP on standby
- Rescue vehicle & LGU vehicle in position
- Advisory on suspension of fishing activity & sea travel
- Coast guard on standby

### **MDRRMC Hinundayan, Southern Leyte**

- EOC ON MONITOR 24/7
- Social Media updates through group chat and Facebook page
- Continuous monitoring of flood and landslide areas
- HERO, PNP, BFP ON standby
- Rescue vehicle in position

### **MDRRMC San Juan, Southern Leyte**

- Text blast to BDRRMC, continuous monitoring of flood and landslide areas
- SAJERU, PNP, BFP/ SRU & PCG on standby
- Rescue vehicle in position

### **MDRRMC Saint Bernard, Southern Leyte**

- Text blast to BDRRMC, continuous monitoring of flood and landslide areas
- SBERT, PNP, BFP on standby
- Rescue vehicles and equipment are on standby

### **MDRRMC San Francisco, Southern Leyte**

- SAR ops by BFP and PNP with MDRRMO, actual inspection by MDRRMO in site
- MDRRMO monitor with coordination by BDRRMC, PNP and BFP ER and LGU rescue vehicles on standby possible preempted evacuation

### **MDRRMC Liloan, Southern Leyte**

- EOC on monitor 24/7
- Social media updates through group chat and Facebook page
- Continuous monitoring of flood and landslide areas

- LIDERT, PNP, BFP on standby

### **MDRRMC Sogod, Southern Leyte**

- EOC on monitor 24/7
- Social media updates through group chat and Facebook page
- Continuous monitoring of flood and landslide areas
- SERT and BDRT, PNP, BFP, PCG are on standby

### **MDRRMC Macrohon, Southern Leyte**

- Text blast to BDRRMC, continuous monitoring to flood and landslide areas, prepositioned goods for relief
- MERT personnel on duty and monitor the situation
- PNP and BFP on standby
- Rescue vehicle in position

## **Region 10**

### **BFP 10**

As of April 10

- BFP personnel are on standby and monitoring. Ready to respond any emergencies.
- Conducted roving within AOR an continuous monitoring of AOR Landslides and Flood prone area
- Coordinated with other agencies such as MDRRMC, CDRRMO, PNP, and LGU for preparation for LPA/ITCZ localized thunderstorm
- Designated personnel per station on standby, ready to respond for any disasters and other emergencies
- All Operations Center are on standby. Firetruck and its accessories/rescue equipment are ready.
- Weather monitoring using available equipment and resources.

### **OCD Region 10**

As of April 9, 2022

- Attended the National PDRA Analyst and National PDRA Core Group Meeting conducted by the NDRRMC held on April 9, 2022.

As of April 8, 2022

- Activated Emergency Preparedness Protocol CHARLIE and Raised the RDRRMC-10 EOC Alert Status to RED effective April 8, 2022, 6:00 PM.
- Attended the National PDRA Analyst and National PDRA Core Group Meeting conducted by the NDRRMC held last April 8, 2022
- Initiated the Regional PDRA with the Response Agencies and Local Government Units and directed all to activate CHARLIE Protocol.
- Attended two (2) weather updates conducted by the NDRRMC held last April 5 and 6, 2022
- Conducted PDRA on April 6, 2022
- Continuous monitoring of the incident

### **DSWD 10**

As of April 8, 2022

- Total standby funds and stockpiles amounting to Php 66,620,013.33 for possible augmentation
- Prepositioned 26,661 family food packs
- Continuous monitoring
- 200 QRT members on stand-by

## **DICT 10**

As of April 9, 2022

- Continuous monitoring of updates from PAGASA. All communication lines are working all over Region 10
- Assets are updated and ready for deployment.
- Continuous monitoring of the weather within the AOR

As of April 10, 2022

- Continuous monitoring of updates from PAGASA. All communication lines are working all over Region 10.
- Forwarded report re status of Network Connection (all cellular signals were operational); Status of Government Facilities within Region 10 (Free Wifi and GovNet, HF Radio Stations and UHF/VHF Radio Stations) all stable and operational; Status of other Commercial ICT Services (Internet, Cable TV, TV Broadcast, Radio Broadcast AM/FM) stable for all provinces within Mindanao Cluster 2 AOR; and Summary of Resources.

## **DOH-CHDNM**

As of April 9, 2022

- Prepositioned and amount of Php 50,000.00 worth of medicines (CAMPOLA) and per province and HUCs

As of April 8, 2022

- Raised Code White Alert for both LPA and upcoming Semana Santa April 10, 2022

## **MDRRMO Tagoloan, Misamis Oriental**

As of April 8, 2022

- Issued directives to 10 Barangay on Alert Status
- Surveyed the Flood Prone Areas
- Recoreda to the Flood Prone Areas within the Municipality
- Continued Monitoring of the water level status using Water Gauge APP.
- Prepositioned SRR Equipment's
- Prepositioned Supply's for Evacuation Purposes

## **MDRRMO Binuangan, Misamis Oriental**

As of April 9, 2022

- Conducted Rescue operations at Brgy. San Martin
- Food and Non-Food Items are already prepositioned
- Villanueva Evacuation Center is ready for possible evacuation
- Camp Management Teams are on standby

## **MDRRMO Villanueva, Misamis Oriental**

As of April 9, 2022

- Conducted Rescue operations at Brgy. San Martin
- Food and Non-Food Items are already prepositioned
- Villanueva Evacuation Center is ready for possible evacuation
- Camp Management Teams are on standby

## **MDRRMO Jasaan, Misamis Oriental**

As of April 9, 2022

- MDRRMO personnel are on standby
- Disaster Preparedness Communication was disseminated to all Barangay Captains
- Information dissemination down to the barangay level through radio communication and social media

## **CDRRMO Gingoog City, Misamis Oriental**

As of April 9, 2022

- Standby and prepositioned response vehicles and evacuation centers
- Disseminated awareness and preparedness campaign to all 79 barangays thru SMS
- Continuous monitoring

## **PDRRMO Lanao del Norte**

As of April 8, 2022

- Continuous dissemination of advisories from PAGASA and utilized all forms of media
- Kauswagan reported a missing fisherman and coordinated with PCG and neighboring LGUs
- Resources, equipment and personnel are prepositioned in place

## **MDRRMO Matungao, Lanao del Norte**

As of April 9, 2022

- EOC is activated and continuously monitoring the situation
- MDRRM Office personnel and Emergency Responders are on standby
- Prepositioned Food and Non-Food Items
- Disseminated advisories and constant monitoring of all BDRRMCs

## **MDRRMO Sultan Naga Dimaporo, Lanao del Norte**

As of April 8, 2022

- Disseminated advisories and constant monitoring of all BDRRMCs in its jurisdiction

## **CDRRMO Iligan City**

As of April 8, 2022

- Issued alert monitoring status
- Continuous monitoring
- Brgy bonbonon reported ground cracksd
- already cleared areas with roadside landslides ar ngry. rogongon
- Informed Barangays situated in the major rivers of Iligan City for possible flooding
- Informed landslide prone Barangays
- Preposition food and non-food items
- SRR team/response team on standby
- Coordinated with other offices/agencies for possible augmentation
- Issued "Alert and Monitoring Status" advisory
- Continuous monitoring on weather updates from PAGASA

## **CDRRMD Cagayan de Oro City**

As of April 8, 2022

- Continuous monitoring and posting of advisories and updates
- Urban Search and Rescue units, rescue vehicles on standby
- Reported stranded individuals at USTP/LKKS area yesterday April 7, 2022
- Coordinated with the affected barangay and other concerned agencies.

## **PDRRMO Misamis Occidental**

As of April 8, 2022

- 24/7 Operations Center on constant monitoring
- Prepositioned Equipment and Vehicles
- Personnel on Standby
- Reported all City and Municipal DRRM Operation Centers are on constant 24/7 Operation

## **PDRRMO Camiguin**

As of April 8 ,2022

- All LGUs are on standby and continuous monitoring
- Personnel, vehicles and resources are on standby

## **PDRRMO Bukidnon**

As of April 8 ,2022

- Regular dissemination of weather advisories
- Constant coordination and monitoring with LGUs
- Prepositioned rescue equipment and supplies

As of April 6 ,2022

- Disseminated weather advisories through text blast to the Local Disaster Risk Reduction Management Officers
- Constant coordination/monitoring to Local DRRM Officers
- PGO-PDRRMD Response Team / Rescue Volunteers are on standby alert
- Prepositioned Disaster Response Equipment and Rescue / Response Vehicles
- Attended the PDRA Meeting of the RDRRMC NorMin on April 6, 2022
- Coordinated with DPWH 1st DEO for assessment of San Jose Bridge at San Fernando, Bukidnon

## **CDRRMC Valencia**

As of April 8, 2022

- Activated of Health Cluster on April 8, 2022
- Provided hygiene Kits and Jerry cans to evacuees on April 8, 2022

As of April 6, 2022

- Activated Blue Alert Status
- Constant monitoring and reporting were incessantly conducted in the 31 Barangays on hourly basis through 2-way radio communication
- Activated IMT, EOC and RETT
- Prepositioned transportation/evacuation vehicles (5 dump trucks, barracuda boat, 2 inflatable boats) at the designated staging area (City Oval Grounds and Batangan Covered Court)
- Conducted pre-emptive evacuation at Purok 2A, Colonia
- Declared the Suspension of Classes on April 6, 2022 and Resumption of Classes last April 7, 2022

## **MDRRMO San Fernando, Bukidnon**

April 8, 2022

- The classes resumed, April 8, 2022
- Demobilization of RETT on April 8, 2022

As of April 6, 2022

- Disseminated advisories to all 24 barangays thru radio
- Conducted rekorida in the low lying areas, flood and landslide prone areas
- Distributed food packs, hygiene kit and sleeping supplies

## **MDRRMO Impasug-ong, Bukidnon**

As of April 8, 2022

- Advised all MDRRM personnel on alert status.
- Continued monitoring of weather status in the different barangays through the respective Punong Barangays.
- Information dissemination through the LDRRMO Impasugong
- Radio Net, text, phone calls and the social media
- Recorda was conducted by the LDRRMO specifically in landslide and flood prone areas.
- Constant water level monitoring.

## **MDRRMO Quezon, Bukidnon**

As of April 6, 2022

- Conducted pre-emptive evacuation
- Issued order for suspension of classes

## **MDRRMC Maramag, Bukidnon**

- Conducted pre-emptive evacuation
- Issued order for suspension of classes

## **MDRRMC Kitaotao, Bukidnon**

Conducted damage assessment in Sitio Sita, Brgy. Sinuda on April 7, 2022

## **Region 11**

### **OCD XI**

- Disseminated Early Alert and Warning Messages, weather advisories to the public and PDRRMOs.
- Conducted continuous monitoring and close coordination with all PDRRMOs in the Region.
- Conducted RDRRMC XI PDRA Meeting with P/C/MDRRMOs and DRRM Member Agencies on April 6, 2022 via Zoom.
- Raised Blue Alert Status at the OCD-RDRRMC XI Operations Center in Connection with the Effects of the Low Pressure Area in the vicinity of Baganga, Davao Oriental and Tropical Depression East of Mindanao.

### **AFP Eastern Mindanao Command**

- Appropriated SRR Teams with watercrafts to augment 671B in the conduct of SRR Operations to trapped families due to flash floods/landslide in Brgy. San Alfonso, Cateel, Davao Oriental.
- Dispatched one DRR Team composed of 18 members to the said area. One team is on stand-by

### **PAF XI**

- Provided appropriate Search Retrieval and Rescue with outboard motor and rubber boat for Search Retrieval and Rescue Operations at Brgy. San Alfonso, Cateel, Davao Oriental.
- Conducted accounting of Disaster Response Team Unit Personnel, five Search Rescue and Retrieval Personnel from TOG 11 and three personnel from deployed 505th Search Retrieval Group.
- Checked stand-by equipment: inflated rubber boat.
- Briefed all personnel involved in Humanitarian Assistance Disaster Rescue which included pilots of S70i

Blackhawk Aircraft.

- Alerted pilots to conduct RDANA at Brgy. San Alfonso.
- Alerted Disaster Risk Response Team Unit Personnel for deployment.

## **PDRRMC Davao de Oro**

- Conducted 24/7 weather monitoring to the 11 municipalities.
- Constantly coordinated with the municipalities on the status of the evacuees.
- Constantly coordinated with MDRRMOs and advised them to immediately inform the PDRRMO for any augmentation needed.
- Prepositioned PDRRMO response resources for any augmentation or deployment needed.
- Coordinated with DPWH and PEO and informed them on the areas with landslide incidents.
- Augmented one rescue team to MDRRMO New Bataan to assist in the flooded area.
- Augmented one rescue team to MDRRMO Compostela to assist in the conduct operation to the flooded residential area.

## **MDRRMC Monkayo**

- MDRRMO Responders and PNP Monkayo conducted rescue operation for trapped individuals at Prk. 2, Pasion.
- BFP Monkayo conducted rescue operation for trapped individuals at Samuag, Poblacion.
- MDRRMO Personnel conducted monitoring of water level at Poblacion.
- Conducted rescue operation to barangays affected with flooding.

## **MDRRMC Compostela**

Conducted rescue operations to barangays affected with flooding.

## **MDRRMC Mawab**

- Assisted and installed early warning devices for visibility at the landslide site in Km 75, Tagmanok, Mawab.
- Activated the OpCen-IMT.
- Conducted pre-emptive evacuation at Prks. 6&8 in Brgy. Poblacion, Prk. Nueva Visayas, and Prks. 3,4,6 & 7 in Barangay Saosao.
- Conducted ocular inspection at reported flooded areas.
- Deployed response units at Km 75, Tagmanok, Brgy. Tuboran inspecting reported landslide occurrence.
- Inspection at collapsed bridge at Prk. 6, Brgy. Nueva Visayas.
- Rescued one family at Prk. 1, Poblacion.

## **BDRRMC Saosao**

- Conducted ocular inspection at reported flooded areas.
- Deployed response units at Km 75, Tagmanok, Brgy. Tuboran inspecting reported landslide occurrence.
- Inspected collapsed bridge report at Prk. 6, Brgy. Nueva Visayas.
- Proceeded to Prk. 6 & 18, Poblacion due to reported flashflood.
- Rescued one family at Prk. 1, Poblacion.

## **MDRRMC Nabunturan**

- Prepositioned resources at the EOC for Emergency Response such as heavy equipment, MOSAR and WASAR.
- Distributed relief goods and dignity kits headed by the MSWDO.
- Timely disseminated weather updates and warnings to all 28 barangays through radio communication.
- Conducted pre-emptive evacuation.
- Installed warning device

## **PDRRMC Davao Oriental**

- Conducted continuous close coordination with MDRRMOs.
- Placed emergency team on stand by.
- Disseminated continuous weather information and advisories.
- Requested a 701st BDE representative at EOC.
- Deployed personnel and equipment from PDRRMO and PCG to assist in Cateel's response operations.
- Coordinated with PEO regarding the deployment of their team and equipment to District 1.
- Coordinated with DPWH District 1 regarding the inventory of resources for possible deployment.
- Coordinated with BFP for resource deployment.
- Coordinated with OCD-OpGen for resource deployment: Rescue Boat from Naval Forces East Mindanao Command

## **MDRRMC Boston**

- Activated Boston MDRRMO Operation Center to monitor the Area of Responsibility to the effects of Low Pressure Area.
- Activated and prepositioned rescue assets in the operation center.
- Coordinated with the BDRRMC for the monitoring of their respective barangays and report the effects of LPA.
- Posted and sent weather updates to social media.
- Conducted barangay monitoring and sent weather updates.
- Coordinated with PDRRMO Operation Center regarding the landslide incidents and asked assistance from DPWH for clearing operation
- Conducted clearing operation with MEO and DPWH at Prk. Santan, Brgy. Poblacion and Sitio Carabatuan and Brgy. Sibahay.
- Coordinated the Landslide Early Warning Committee for the updates of the alert level.

## **MDRRMC Governor Generoso**

- Posted weather advisories on social media.
- Disseminated advisories from DOST, PAGASA, DILG and PDRRMO to concerned PBs and barangay secretaries.
- Conducted close coordination and active network between the ARSSNIC and BDRRMCs, PNP, BFP, PCG and other agencies using radio message for an intensified preparedness monitoring and appropriate actions to be done if warrants.
- Responded to the reported barangays affected with flash flood.
- Informed all barangays to take precautionary measures and report damages.
- The Damage Assessment Team and Rescue Team is on standby to validate and respond to any disaster emergencies, upon acceptance of reports from the barangay.
- Conducted constant monitoring in 20 barangays.
- Conducted road clearing operations.

## **MDRRMC San Isidro**

- Conducted close monitoring in 16 barangays specifically in flood-prone areas.
- Gathered BDRRM reports.
- Provided assistance to affected families/evacuees together with MSWDO.
- Coordinated and forwarded reports to PDRRMO.

## **Region 12**

### **OCD XII**

1. Continuously monitoring the situation in the affected AOR.
2. Conducted Regional PDRA last April 6,2022
3. Activated Blue alert status as of 0500 PM April 8,2022



## **MDRRMC Kabacan**

Continuously monitor situation in AOR  
Ongoing validation on affected families and agriculture  
Emergency response teams on standby

## **DSWD XII**

Prepositioned both Food and Non Food items for deployment

## **PDRRMC Cotabato**

Activated Blue alert status last April 6,2022

## **MDRRMC Pikit**

1. Continuously monitor situation in the AOR.
2. Ongoing validation for the affected areas
3. Rescuers and responders on standby

# **CARAGA**

## **CCCM Cluster**

DSWD

- A total of 2,323 families or 8,747 individuals were served in 43 evacuation centers in Caraga region;
- On standby QRT Skeletal Force;
- Monitor the situation of the LGUs thru the LSWDOs;

BFP

- Monitored 15 evacuation centers;
- A total of 300 relief goods packed;
- A total of 52 transportation, delivery, and distribution of relief goods were conducted.

## **FNI Cluster**

DSWD

- A total of 170,093 FFPs amounting to Php116,590,9120.00 are available and strategically located in the different areas in the region;
- Prepositioning of food and non-food items in the provincial warehouses;
- On-standby QRT Skeletal Force.
- SWAD Team Leaders and Provincial/City/Municipal Action Teams are advised to monitor their respective Area of Responsibility (AOR) and provide updates on disaster situations.

## **SRR Cluster**

PA

- Inventory of all resources and personnel on standby ready for possible deployment;

BFP

- A total of 3,339 individuals or 911 families evacuated in the region;
- On heightened alert status; and
- Availability of personnel in all units and equipment ready for deployment.

## PNP

- Activated operations Center 24/7;
- Conducted inventory of PNP consolidated search, rescue, and retrieval equipment/assets; and
- Conducted inventory of personnel of disaster and related training.

## ETC Cluster

### DICT

- Deployed Satellite Phone 1 unit each in the Following areas :PDRRMC PDI, PDRRMC SDN and Dapa, SDN,
- Deployed VSAT 1 unit each in the following areas : San Jose Port; Tubajon; Loreto, Basilisa, Cagdianao, Libjo, PDI, PDRRMO PDI, Sta. Monica, Burgos, San Isidro, San Benito, Pilar, SDN
- Deployed VHF/UHF Base Radio 1 unit each in the following areas : DICT RO Butuan City; DICT SDN, & DICT SDS
- Attended PDRA Meeting
- Activated ETC and alerted the DICT WiFi Team in the provinces to monitor sites, the status of telcos, and actual situation on the ground
- GECS Team on standby and in continuous monitoring

## Health Cluster

### DOH

- Activated OpCen for 24/7 monitoring;
- HERT Teams on standby, one from the regional office and one per province;
- Prepositioned drugs & medicines.

## Logistics Cluster

### OCD

- FNFI and other assets are prepositioned and ready for deployment and augmentation.
- NFIs available - 225 Shelter repair kits, 225 PE tarps, 10 gensets.

### DPWH

- A total of 112 equipment and manpower as deployable assets intended for TS "Agaton" for Caraga region;
- Activation of DPWH DRRM Teams of Regional and District Engineering Offices;
- Strategically prepositioned Quick Response Assets (QRA) for response Operations;
- Submission of all DPWH available assets that can be used by the Logistic Cluster during disaster and post-disaster operations;
- Other activities include pruning of trees, de-clogging of drainage, clearing of waterways, etc.;
- Monitoring the status of national roads and bridges;
- Clearing of national roads and identification of alternate routes for response operations;
- Tap partners (e.g. private contractors) to assist in clearing operations if DPWH manpower and/or equipment are insufficient;
- Provision of temporary structures to restore mobility when necessary.

## OCD Caraga

- Conducted of Pre-Disaster Risk Assessment for the impending weather disturbances and advised LDRRMCs to initiate PDRA on the local level;
- Disseminated advisories through SMS, email, telefax, and social media;
- Issued RDRRMC Advisory No. 4 and 5 to RDRRMC member agencies and Local DRRMCs;
- Raised Red Alert Status and is on 24/7 for coordination, monitoring, and situational updates in the region;
- Further, all Local DRRMCs are requested to submit reports on their preparedness measures for these impending weather disturbances to RDRRMC Operations Center through email at [civildefensecaraga@gmail.com](mailto:civildefensecaraga@gmail.com);

- Issued RDRRMC Advisory No. 7 member agencies and Local DRRMC; and
- Activation of Virtual Emergency Operations Center.

## **DILG - Caraga**

- Activated OPCEN, prepared advisories for dissemination to the LGUs, and ensures the compliance by the LGUs on the Operation LISTO preparedness check-list;
- Disseminate advisories to all LGUs in the region; and
- Directed all LGOOs to submit reports to regional OpCen.

## **DOST-PAGASA**

- Presented the PAGASA Weather Forecast, Update on the impending Weather Disturbance;
- Continuous dissemination of weather forecast/weather updates.

## **MGB - Caraga**

- Disseminated MGB Cumulative List of Barangays Susceptible to Landslides and Flooding based on the DOST-PAGASA Rainfall Data GSM advisories

## **PIA Caraga**

- Activated PIA Caraga's regional disaster information service;
- Continues providing weather forecasts, advisories, and reminders on the preparedness measures to the public to ensure readiness for the potential impacts of the weather disturbance;
- Utilization of all our information dissemination platforms – the text blast service, community Viber group chats/telegram/messenger, social media (Facebook), and national and regional websites for publishing of disaster-related press releases;
- Provincial managers and coordinators on the ground are providing SitReps and continually engaging with the media partners for the cascading of updates;

## **PDRRMC Surigao del Norte**

- Activated Emergency Operation Center (24/7);
- Attended the Regional PDRA;
- Disseminated weather updates/warnings/advisories to PDRRMC members, C/MDRRMCs and BDRRMCs;
- 24/7 close monitoring of the weather and water level of rivers and tributaries under AOR; and
- Prepositioned search and rescue equipment and SAR teams on standby.

## **PDRRMC Agusan del Sur**

- Activated the Emergency Operation Center (EOC);
- Conducted evacuation on affected Barangays in the Municipalities of Trento, and Bunawan, Agusan del Sur;
- Advised all M/BDRRMC to strictly observe heightened alert and closely monitor the Low Pressure Area and Shear Line affecting their respective areas of responsibility;
- Advised residents residing along riverbanks, and in low-lying areas to take precautionary measures for possible flooding and landslides; and
- Continuous dissemination of advisories through SMS and via social media (Facebook and Messenger) to LGUs, BLGUs, Radio Stations, and TV Stations;
- Deployed one team to Trento for rescue operations;
- Deployed one team in Veruela for rescue operations;
- SRR team ( AFP,PNP, BFP) on standby alert for deployment
- Continous monitoring of water levels provincewide;
- Prepositioned rescue equipment, water asset, rescue vehicles, ambulances and responders.

## **PDRRMC Dinagat Islands**

- Attended the Regional PDRA;
- Monitoring of advisories from PAGASA-DOST and Office of the Civil Defense Caraga for dissemination to all LGUs;
- Advised to activate EOC of LGUs; and
- Manning of OPCEN 24/7, monitoring of weather, and prepositioning of assets and resources.

## **PDRRMC Surigao del Sur**

- Attended the Regional PDRA;
- Monitoring of advisories from PAGASA-DOST and Office of the Civil Defense Caraga for dissemination to all LGUs;
- Advised to activate EOC of all 19 LGUs;
- Manning of OPCEN 24/7;
- Conducted inventory of resources.

## **PDRRMC Agusan del Norte**

- Activated Emergency Operation Center (24/7);
- Attended the Regional PDRA;
- Disseminated weather updates/warnings/advisories to PDRRMC members, C/MDRRMCs and BDRRMCs;
- 24/7 close monitoring of the weather and water level of rivers and tributaries under AOR; and
- Prepositioned search and rescue equipment and SAR teams on standby.

## **MDRRMC Veruela**

- Command center on 24/7 operations;
- Conducted evacuation on affected Barangays;
- Ongoing monitoring of AOR especially in low lying and hazard-prone areas; and
- Disseminated advisories and warnings from PAGASA and MGB and other warning agencies through email, radio, SMS, and social media to Barangays and the general public particularly on the 20 Barangays along Agusan River which are susceptible to flooding;
- Prepositioning of MDRRMO personnel, food, and non food items and rescue equipment;
- Continues monitoring of water level;
- Conducted physical survey of the affected Barangays and data collection for Situational report.

## **MDRRMC Barobo**

- Activated the Emergency Operation Center (EOC);
- Conducted evacuation on affected Barangays;
- Ongoing monitoring of AOR especially in low lying and hazard-prone areas; and
- Disseminated advisories and warnings from PAGASA and MGB and other warning agencies through email, radio, SMS, and social media to Barangays and the general public;

## **MDRRMC Trento**

- Activated the Emergency Operation Center (EOC);
- Conducted evacuation on affected Barangays;
- Ongoing monitoring of AOR especially in low lying and hazard-prone areas; and
- Disseminated advisories and warnings from PAGASA and MGB and other warning agencies through email, radio, SMS, and social media to Barangays and the general public;

## **MDRRMC Rosario**

- Activated the Emergency Operation Center (EOC);
- Conducted evacuation on affected Barangays;
- Ongoing monitoring of AOR especially in low lying and hazard-prone areas; currently the water level in Solibao River is on 13 ft.;
- Conducted emergency meeting;
- Disseminated advisories and warnings from PAGASA and MGB and other warning agencies through email, radio, SMS and social media to Barangays and the general public;

## **MDRRMC Bunawan**

- Activated the Emergency Operation Center (EOC);
- Conducted evacuation on affected Barangays;
- Ongoing monitoring of AOR especially in low lying and hazard-prone areas; and
- Disseminated advisories and warnings from PAGASA and MGB and other warning agencies through email, radio, SMS and social media to Barangays and the general public;

## **BARMM**

### **OCD BARMM**

- OCD BARMM coordinated with affected LDRRMOs (Ampatuan, Datu Montawal, Datu Saudi Ampatuan, Mamasapano, Shariff Saydona Mustapha & Pagalungan) re incident.
- Furnished report to BARMM READI OpCen, MSSD-BARMM, MOH-BARMM, MILG-BARMM and DOSTPAGASA Cotabato Station.
- Continuous monitoring and coordination is being conducted by OCD-BARMM 24/7 Operation Center.
- Continuous dissemination of weather advisories.

### **PDRRMC Maguindanao**

- Continuous monitoring and coordination 24/7 to the affected municipalities.
- Continuous dissemination of alert warnings and advisories.

### **MDRRMC Ampatuan**

- Barangay Salman distributed 150 packs of 5 kilos of rice to the affected families.
- Conducted RDANA in the area.
- Conducted coordination, monitoring, and dissemination of the weather forecast to the BLGUs and be ready for possible evacuation if needed.

### **MDRRMC Mamasapano**

- Close coordination with other Response Agencies in the locality.
- Alerted the Barangay DRRM Council for possible flashflood in the areas.
- Close Coordination with the MSWO, PDRRMO, MILG- BARMM, OCD-BARMM and other Response Agencies.
- Continuous Monitoring of the weather forecast and its effects in the municipality.

### **MDRRMC Datu Montawal**

- Monitored the water level of Pulangi and Rio Grande de Mindanao River.
- Coordinated with the BDRRMCs with PNP and AFP re effects of flooding in the areas and to conduct forced evacuation if necessary.

- Prepared relief goods for distribution to affected families.
- Submitted reports to the Province and Regional Level.

## MDRRMC Pagalungan

- Heightened the alert level in the Operations Center.
- Monitored and coordinated with the BDRRMCs re the effects of flooding in the area and the updates on affected number of families.
- Placed Rescuers on standby for possible evacuation.
- Prepared a total of 500 sacks of rice and tarpaulin to be distributed to the affected families.

## CAR



### Office of Civil Defense - CAR

- Continuous participation in the NDRRMC-led coordination meetings and virtual EOC activation:
  1. Weather Updating re: LPA in Surigao del Sur and Shear Line, 05 April 2022, 11:00AM;
  2. Weather Updating re: LPA in Surigao del Sur and Shear Line, 06 April 2022, 11:00AM;
  3. PDRA Analyst Group Meeting, 09 April 2022, 02:00PM;
  4. PDRA Core Group Meeting, 09 April 2022, 05:00PM;
  5. NDRRMC/PAGASA Weather Updating, 10 April 2022, 10:00AM;
  6. NDRRMC Situation Briefing, 10 April 2022, 02:00PM, and
  7. Virtual EOC and other meeting/s called.
- Issuance of Cordillera RDRRMC Memorandum No. 22 s. 2022 re: Preparedness Measures for the Possible Effects of TD AGATON and Other Weather Disturbance.
- Issuance of Cordillera RDRRMC Memorandum No. 21 s. 2022 re: RED Alert Status ICOW Tropical Depression AGATON and Other Weather Disturbance
- Issuance of Cordillera RDRRMC Memorandum No. 20 s. 2022 re: Temporary Closure of Kennon Road in relation to rockfall incident/s and conduct of rapid safety assessment thereto
- Issuance of Public Advisory on April 9, 2022 re: temporary closure of Kennon Road
- Continuous monitoring of the Cordillera region on the possible threats of the tropical cyclone.
- Close coordination with the Local Disaster Risk Reduction and Management Councils (LDRRMCs) and council members of the Cordillera RDRRMC on the following concerns:
  - Monitored incidents;
  - Local weather situations/status;
  - Road networks conditions;
  - Alert status of LDRRMOs and council members; and
  - Other disaster related reports/incidents.
- Active spearheading of the 24/7 skeletal force manning of the Cordillera RDRRMC Emergency Operations Center.
  - o Coordination with member-agencies like PAGASA Baguio Synoptic Station and DPWH-CAR and continuously sending advisories to the public, LDRRMCs and member-agencies of the Cordillera RDRRMC.
  - o Lead in the information campaign and issuance of advisories thru textblast and social media.
- The Office of Civil Defense – CAR, in partnership with the Peoples’ Television – Cordillera (PTV-CAR), is now airing Emergency Broadcast System disseminated to the general public through digital TV applications and online platforms. This is a collaborative initiative of OCD-CAR and PTV-CAR to enhance end-to-end early warning systems in the region.



### Department of Science and Technology - CAR

- Continuous monitoring and maintaining Community-Based Flood Early Warning Systems (CBFEWS) in coordination with LGUs and DOST-ASTI.



### PAGASA Baguio Synoptic Station

- Continuously monitoring the area of responsibility and providing weather updates, advisories, and forecasts

for dissemination.



## Department of the Interior and Local Government – CAR (DILG-CAR)

- Continuously monitoring the preparedness measures or activities of Local Government Units (LGUs).
- Continuous dissemination of updates from warning agencies like PAGASA, MGB, and others.
- Disseminated the latest public weather advisory to LGUs thru MLGOOS



## Department of Social Welfare and Development - CAR

- Ensured Quick Response Teams are on standby for possible augmentation.
- Prepositioning of Relief Resources (FNIs) in the Regional Warehouse
- Ensured availability and necessary use of standby funds and readiness of transport vehicles
- Ensure availability of food and non-food items as resource augmentation as the need arises.
- Close monitoring of DRR focal persons with P/MDRRMOs, C/MSWDOs for monitored incidents and weather conditions.
- Ensure compliance to the CCCM and IDP Protection Guidelines and COVID19 Protocols.



## Department of Public Works and Highways - CAR

- Quick response team and equipment are on-standby for deployment in clearing operations in the AOR
- Provides information dissemination on the status of road networks.
- Close monitoring of the national (essential) road networks and bridges situations in the Cordillera region through DPWH District Engineering Offices (DEOs).
- Continuous sending of situational reports on national roads and bridges to the Cordillera RDRRMC EOC.



## Mines and Geosciences Bureau - CAR

- Disseminated MGB List of Barangays Susceptible to Landslides and Flooding based on the DOST-PAGASA Rainfall Data



## Philippine Information Agency - CAR

- Continuous information dissemination on safety tips, public advisories, and road alerts in close coordination with the Cordillera RDRRMC EOC.
- Dissemination of advisories through the Association of Government Information Officers in the Cordillera (ASGIOCO).



## Department of Agriculture - CAR

- Continuous information dissemination of PAGASA advisory to our APCOs, LGUs and farmer leaders for them to disseminate the same info to the community and local farmers for their farm operation activities. Harvest if possible matured crops before the crops are damage due to the continuous rains.
- Regular coordination with APCOs to send weather condition in their respective province, monitor status and possible effects of the tropical cyclone
- Monitoring of prices and road networks for the movement of agricultural commodities.



## Department of Health - CAR

- Monitoring of uneventful health and health-related incidents, in close coordination with the Cordillera RDRRMC EOC.
- 24/7 Emergency Officer on Duty in close coordination with the Office of the Civil Defense, PDOHO's and MDRRMO's for typhoon-related updates.
- Continuously providing HEARS Field Report.
- Health Emergency Response Team on standby.
- Updating and verification of information and reports.
- Verification of death cases and missing cases in the Region.
- Posting of weather situation updates to Cordillera- Health Emergency Management FB page and DOH CAR

HEMS response group chat.

- Close monitoring of PDOHOs through FB messenger group chat.



## **Department of Information and Communications Technology (DICT-LCI)**

- Provision of free public Internet access in public places to augment emergency communication in various communities in the Cordillera.
- Continuous monitoring, operations and maintenance of Regional Government Network in Baguio City.



## **Police Regional Office - Cordillera**

- In close coordination with the Cordillera RDRRMC EOC and on stand-by mode for possible disaster operations, deployment and augmentation.



## **Bureau of Fire Protection - CAR**

- In close coordination with the Cordillera RDRRMC EOC and on stand-by alert mode for possible disaster operations, deployment and augmentation.



## **503IBDE, 5ID, PA**

- On standby for possible response augmentation.



## **Tactical Operations Group 1, PAF**

- On standby for possible response augmentation.



## **14th CAR RCDG, ARESKOM, PA**

- On heightened alert and continuously monitoring of the area of responsibility.



## **Abra Provincial DRRM Council**

- Heightened alert status to ensure the readiness of response teams in case of any untoward incident within the Area of Responsibility.
- Close monitoring of municipalities and barangays along Abra River Basin and other flood-prone areas.



## **Apayao Provincial DRRM Council**

- Heightened alert status to ensure the readiness of response teams in case of any untoward incident within the Area of Responsibility.
- Checking and enhancing functionality of municipal EOCs by introducing a uniform basic structure of the EOC that covers the Covid-19 Response as well as all other hazards
- Rescue Vehicles/Equipment, emergency responders and other search and rescue equipment/materials/supplies are placed on stand-by
- Regular coordination with municipal DRRM EOCs



## **Baguio City DRRM Council**

- Heightened alert status to ensure the readiness of response teams in case of any untoward incident within the Area of Responsibility.
- Regular updating and issuance of public advisories through text-blasts system and various social media platforms.





### **Benguet Provincial DRRM Council**

- Heightened alert status to ensure the readiness of response teams in case of any untoward incident within the Area of Responsibility.
- Regular updating and issuance of public advisories through various social media platforms.



### **Ifugao Provincial DRRM Council**

- Heightened alert status to ensure the readiness of response teams in case of any untoward incident within the Area of Responsibility.



### **Kalinga Provincial DRRM Council**

- Heightened alert status to ensure the readiness of response teams in case of any untoward incident within the Area of Responsibility.
- Inventory and prepositioning of response equipment and other resources like family food packs
- Dissemination of relevant advisories thru all available platforms
- Continuous monitoring of untoward incidents in the area
- Continuous coordination of inter-cluster teams



### **Mountain Province Provincial DRRM Council**

- Heightened alert status to ensure the readiness of response teams in case of any untoward incident within the Area of Responsibility.
- All agency concerned are advise to be on alert for possible augmentations.
- Volunteers are on standby/on call.