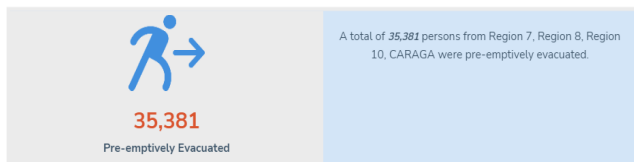




PRE-EMPTIVE EVACUATION



AFFECTED POPULATION



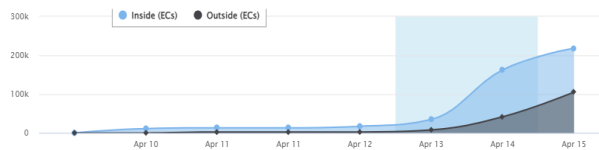
STATUS OF EVACUATION



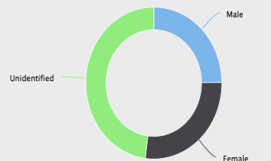

Inside (ECs)
Outside (ECs)



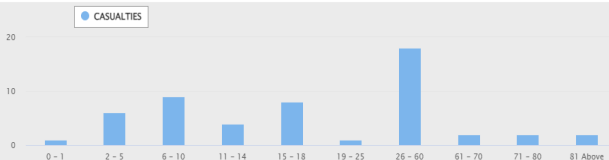
DISPLACEMENT TREND




CASUALTIES



BREAKDOWN OF CASUALTIES PER SEX AND AGE GROUP



RELATED INCIDENTS



A total of 676 areas in Region 5, Region 6, Region 8, Region 10, Region 11, Region 12, CARAGA, BARMM experienced flashflood / flooding.



114
Other Related Incidents



Landslide (Rain-Induced)
Drowning
Maritime Incident
Others

STATUS OF LIFELINES

Affected Roads and Bridges



68% Passable to all vehicles
4% Not passable to light vehicles
22% Not passable to all types of vehicles
6% Passable to light vehicles

Affected Ports



There are no affected airports as of reporting time.
There are no cancelled flights as of reporting time.

41 seaports affected
2 seaports restored
5% operational
8789 passengers, 2297 Rolling Cargoes, 14 Vessels, and 1 MCBAs are currently stranded.

Power



75 cities/ municipalities affected
11 cities/ municipalities restored
15% restored

Water Supply




3 cities/ municipalities affected
0 cities/ municipalities restored
0% restored

Communication Lines



There are no outage/interruption on telecommunications as of reporting time.

DAMAGED HOUSES



Estimated Cost of Damaged Houses
P 709,500

DAMAGE TO INFRASTRUCTURE



43
Damaged Infrastructure



Estimated Cost of Damaged Infrastructure
P 6,950,000

DAMAGE TO AGRICULTURE



Estimated Cost of Damage to Agriculture
P 186,632,976.31

STATE OF CALAMITY


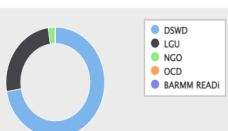
A total of 15 cities/municipalities in Region 6, Region 11, CARAGA had declarations of State of Calamity

SUSPENSION OF CLASS AND WORK



ASSISTANCE PROVIDED

Estimated Cost of Assistance Provided
P 40,249,671.02





REPUBLIC OF THE PHILIPPINES
NATIONAL DISASTER RISK REDUCTION AND MANAGEMENT COUNCIL

National Disaster Risk Reduction and Management Center, Camp Aguinaldo, Quezon City, Philippines

Situational Report for TC AGATON (2022)

Subject: SitRep No. 7 for Tropical Storm AGATON (2022)

April 15, 2022 08:00 am

Tropical Cyclone "AGATON" Landfalls

- 10 April 2022, 7:30 AM in Calicoan Island, Guiuan, Eastern Samar
- 11 April 2022, 4:00 PM in Basey, Samar

09 April 2022

- At 5:00 AM, the Low Pressure Area East of Eastern Samar had developed into Tropical Depression "AGATON". It had a maximum sustained winds of 45 km/h near the center, gustiness of up to 55 km/h, and central pressure of 1002 hPa and moving West northwestward slowly.
- TCWS No. 1 was issued over Eastern Samar, Dinagat Islands, Siargao, and Bucas Grande Islands.
- At 8:00 AM: Tropical Depression "AGATON" meandered over the eastern seaboard of Eastern Visayas.

10 April 2022

- At 5:00 AM, "AGATON" intensified into a Tropical Storm while moving west northwestward over the coastal waters of Guiuan, Eastern Samar. It had a maximum sustained winds of 65 km/h near the center, gustiness of up to 80 km/h, and central pressure of 998 hPa.
- TCWS No. 2 was issued over the southern portion of Eastern Samar, the extreme southern portion of Samar, and northern portion of Dinagat Islands. TCWS No. 1 was also issued over the rest of Eastern Samar, the rest of Samar, Northern Samar, Biliran, Leyte, Southern Leyte, Camotes Islands, Surigao del Norte, and the rest of Dinagat Islands.
- At 7:30 AM, the center of TS "AGATON" made landfall over Calicoan Island, Guiuan, Eastern Samar.
- At 8:00 AM, "AGATON" further intensified. TCWS No. 2 was also raised over the southern portion of Samar and the northeastern portion of Leyte while TCWS No. 1 was also raised over the northeastern portion of Cebu.
- At 11:00 AM, "AGATON" maintained its strength while moving slowly westward over the coastal waters of Guiuan, Eastern Samar.
- At 2:00 PM, it continued to move slowly westward over the coastal waters of Balangiga, Eastern Samar.
- TCWS No. 2 was also raised over the central and southern portions of Eastern Samar, the central and southern portions of Samar, and the northeastern portion of Leyte. TCWS No. 1 was also raised over the rest of Leyte, Southern Leyte, and the northern portion of Cebu
- At 5:00 PM, TCWS No. 2 was raised in northern and eastern portions of Leyte while TCWS No. 1 was raised in the southern portion of Masbate and the eastern portion of Bohol.
- At 11:00 PM, TS "AGATON" slightly weakened and was about to make landfall over the Eastern Coast of Leyte. TCWS No. 2 was also raised over the northern and central portions of Leyte

11 April 2022

- At 2:00 AM, Tropical Storm "AGATON" continued to move very slowly over the LEYTE GULF. It had a maximum sustained winds of 65 km/h near the center, gustiness of up to 90 km/h, and central pressure of 998 hPa, moving westward slowly.
- TCWS No. 1 was raised over Northern Samar, northeastern portion of Cebu, and the eastern portion of Bohol
- At 5:00 AM, TS "AGATON" continued to move very slowly and is now over San Pablo Bay. TCWS No. 1 was also raised over Bantayan and Camotes Island.
- At 8:00 AM, "AGATON" weakens into a Tropical Depression (TD) while over San Pablo Bay. TCWS No. 1 was also raised in Eastern Samar, Samar, and Dinagat Island.
- At 11:00 AM, TCWS No. 1 was also raised in Dinagat Islands.
- At 2:00 PM, "AGATON" remains almost stationary over San Pablo Bay with maximum sustained winds of 45 km/h near the center, gustiness of up to 60 km/h, and central pressure of 1002 hPa.
- TCWS No. 1 was issued for the southern portion of Masbate, Eastern Samar, Samar, Northern Samar, Biliran, Leyte, Southern Leyte, the northeastern portion of Cebu including Camotes Island, and the eastern portion of Bohol, Surigao del

Norte, and Dinagat Islands.

- At 4:00 PM, Tropical depression "AGATON" has made landfall over Basey, Samar.
- At 8:00 PM, TCWS No. 1 was also raised in Bucas Grande Islands.
- At 11:00 PM, TD "AGATON" is now in the vicinity of Santa Rita, Samar.
- TCWS No. 1 was raised in the southern portion of Masbate, Eastern Samar, Samar, Northern Samar, Biliran, Leyte, Southern Leyte, and the northeastern portion of Cebu including Camotes Island, and Dinagat Islands. Wind Signals in other areas were lifted.

12 April 2022

- At 2:00 AM, TD "AGATON" continued to meander over the Samar-Leyte area with maximum sustained winds of 45 km/h near the center, gustiness of up to 70 km/h, and a central pressure of 1002 hPa.
- At 4:00 AM, the center of Tropical Depression "AGATON" was estimated based on all available data over the coastal waters of Tacloban City, Leyte.
- At 10:00 AM, The center of Tropical Depression "AGATON" was in the vicinity of Balangiga, Eastern Samar.
- At 2:00 PM, TD "AGATON" was moving over Llorente, Eastern Samar.
- At 8:00 PM, TD "AGATON" maintained its strength while over Quinapondan, Eastern Samar
- At 10:00 PM, the threat of heavy rainfall continued as "AGATON" weakens into a Low Pressure Area over the coastal waters of Guian, Eastern Samar. All hoisted Wind Signals were lifted.

RELATED INCIDENTS

The following incidents were reported in some areas of Region 1, MIMAROPA, Region 5, Region 6, Region 7, Region 8, Region 10, Region 11, Region 12, CARAGA, BARMM, CAR.

REGION	Flooded Areas			Landslide (Rain-Induced)	Drowning	Uprooted tree	Rockslide	Fallen tree	Maritime Incident	Flashflood	High-rise water level	Overflowed river	Creek overflowed
	Flooded	Subsided	Receding										
Total	580	81	15	89	5	5	1	1	3	6	1	1	2
Region 5	3	17	0	0	0	0	0	0	0	0	0	0	0
Region 6	179	50	0	58	1	5	1	0	0	0	0	0	0
Region 7	0	0	0	0	0	0	0	1	0	0	0	0	0
Region 8	128	7	0	23	0	0	0	0	3	0	0	0	0
Region 10	0	3	0	3	0	0	0	0	0	0	0	0	0
Region 11	0	1	0	2	4	0	0	0	0	6	1	1	2
Region 12	42	2	0	1	0	0	0	0	0	0	0	0	0
CARAGA	20	0	15	2	0	0	0	0	0	0	0	0	0
BARMM	208	1	0	0	0	0	0	0	0	0	0	0	0

AFFECTED POPULATION

Affected Barangays	2,068
Affected Families	494,607
Affected Persons	1,689,436
No. of ECs	1,033
Displaced Families inside ECs	65,130
Displaced Persons inside ECs	218,310
Displaced Families outside ECs	88,564
Displaced Persons outside ECs	104,996
Affected Regions	Region 5, Region 6, Region 7, Region 8, Region 10, Region 11, Region 12, CARAGA, BARMM

CASUALTIES

REGION	CONFIRMED			FOR VALIDATION			TOTAL REPORTED		
	dead	injured	missing	dead	injured	missing	dead	injured	missing
TOTAL	7	6	1	130	2	27	137	8	28
Region 6	6	0	0	0	0	0	6	0	0
Region 7	0	0	0	0	1	0	0	1	0
Region 8	1	0	0	127	0	27	128	0	27
Region 10	0	2	0	0	0	0	0	2	0
Region 11	0	0	1	3	1	0	3	1	1
Region 12	0	4	0	0	0	0	0	4	0

ROADS AND BRIDGES

	NOT PASSABLE		PASSABLE (previously reported as not passable)	
	ROADS	BRIDGES	ROADS	BRIDGES
GRAND TOTAL	73	6	218	6
Region 6	46	0	44	0
Region 7	0	0	18	0
Region 8	25	2	85	5

Region 10	1	4	9	1
Region 11	1	0	49	0
CARAGA	0	0	13	0

POWER

A total of 75 cities/municipalities experienced power interruption/outage. Of which, power supply in 11 cities/municipalities were already restored.

WATER SUPPLY

A total of 3 cities/municipalities experienced water supply interruption/outage. Of which, water supply in 0 cities/municipalities were already restored.

STATUS OF SEAPORTS

A total of 41 ports were reported non-operational or have suspended trips. Of which, 2 ports resumed operations in Region 5.

STRANDED PASSENGERS, ROLLING CARGOES, VESSELS, MBCAS

A total of 8769 passengers, 2297 rolling cargoes, 14 vessels, and 1 motorbancas are currently stranded in Region 5, Region 7, Region 8, CARAGA.

DAMAGED HOUSES

A total of 9,622 damaged house/s are reported in Region 5, Region 6, Region 7, Region 8, Region 10, Region 11, Region 12, CARAGA.

REGION	PARTIALLY	TOTALLY	TOTAL	AMOUNT (PHP)
GRAND TOTAL	9,052	570	9,622	709,500
Region 5	5	0	5	0
Region 6	8,821	541	9,362	0
Region 7	126	4	130	0
Region 8	9	17	26	0
Region 10	45	2	47	0
Region 11	3	0	3	0
Region 12	41	5	46	709,500
CARAGA	2	1	3	0

Changes in figure is due to ongoing validation and verification

DAMAGE TO AGRICULTURE

Estimated cost of damage to agriculture of Php 186,632,976.31 was incurred in Region 6, Region 8, Region 10, Region 12, BARMM.

REGION	AFFECTED CROP AREA (Hectares)	NUMBER OF AFFECTED LIVESTOCK/POULTRY	COST OF DAMAGED TO FISHERIES	NUMBER OF AFFECTED AGRICULTURAL INFRASTRUCTURE/EQUIPMENT	COST OF DAMAGE (PHP)
GRAND TOTAL	6,439.99	256	0	0	186,632,976.31
Region 6	4,265.61	255	0	0	135,226,459.31
Region 8	1,442	0	0	0	50,524,517
Region 10	125.88	1	0	0	8,000
Region 12	148.5	0	0	0	0
BARMM	458	0	0	0	874,000

DAMAGE TO INFRASTRUCTURE

Estimated cost of damage to infrastructure of Php 6,950,000 was incurred in Region 6, Region 7, Region 10, BARMM.

REGION	NUMBER OF DAMAGED INFRASTRUCTURE	COST OF DAMAGE (PHP)
GRAND TOTAL	43	6,950,000

Region 6	2	0
Region 7	29	0
Region 10	6	6,950,000
BARMM	6	0

SUSPENSION OF CLASSES AND WORK

Classes and work were suspended in the following regions:

REGION	No of cities/municipalities	
	CLASSES	WORK
GRAND TOTAL	188	138
MIMAROPA	3	5
Region 5	18	2
Region 6	36	26
Region 7	1	0
Region 8	99	103
Region 10	4	0
Region 11	13	2
CARAGA	14	0

DECLARATION OF STATE OF CALAMITY

A total of 15 cities/municipalities were declared under the State of Calamity.

PRE-EMPTIVE EVACUATION

A total of 12,190 families or 35,381 persons were pre-emptively evacuated:

REGION	No of Families	No. of Persons
GRAND TOTAL	12,190	35,381
Region 7	102	458
Region 8	11,101	31,181
Region 10	973	3,699
CARAGA	14	43

ASSISTANCE PROVIDED

The following assistance were provided to Region 5, Region 6, Region 8, Region 10, Region 11, CARAGA, BARMM.

	QTY	UNIT	AMOUNT (PHP)
GRAND TOTAL	65,838	0	40,249,671.02
Family Food Pack	58,536	0	28,604,673.02
hot meals	0	0	19,300
Hygiene kit	845	0	1,239,214
Sleeping kits	450	0	850,500
Modular Tents	100	0	439,000
Financial	2,650	0	6,919,020
Water	212	0	18,020
Butane Gas Stove	200	0	0
Canister	2,000	0	0
Sakoline	100	0	0
Blanket	500	0	0
Family Kit	91	0	0
Jerry Cans	0	0	0

Sleeping supplies	4	0	0
Food and NFIs	0	0	2,159,944
Rice	150	0	0

RELATED INCIDENTS

REGION PROVINCE CITY/ MUNICIPALITY BARANGAY		TYPE OF INCIDENT	DATE OF OCCURENCE	TIME OF OCCURENCE	DESCRIPTION	ACTIONS TAKEN	REMARKS	STATUS (for flooded areas)
GRAND TOTAL	790							
REGION 5	20							
ALBAY	1							
Legazpi	1							
Homapon		Flooded Areas	11 April 2022	10:00 am	Waist-deep Flooding		Subsided last 11 April 2022, 2:30PM	Subsided
CAMARINES SUR	3							
Libmanan	2							
Candato		Flooded Areas	12 April 2022	10:00 am	Above knee level at Zone 7			Flooded
San Isidro		Flooded Areas	12 April 2022	10:00 am	Above knee level			Flooded
Siruma	1							
Bahao		Flooded Areas	12 April 2022	10:00 am	Spillway not passable			Flooded
MASBATE	14							
Masbate City	5							
Kinamaligan		Flooded Areas	12 April 2022	12:00 pm	No level of flooding indicated		13 April 2022	Subsided
Tugbo		Flooded Areas	12 April 2022	12:00 pm	No level of flooding indicated		13 April 2022	Subsided
Usab		Flooded Areas	12 April 2022	12:00 pm	No level of flooding indicated		13 April 2022	Subsided
Espinosa		Flooded Areas	12 April 2022	12:00 pm	No level of flooding indicated			Subsided
Cawayan Interior		Flooded Areas	12 April 2022	12:00 pm	No level of flooding indicated			Subsided
Cataingan	6							
Estampar		Flooded Areas	12 April 2022	12:00 pm	No level of flooding indicated			Subsided
Osmeña		Flooded Areas	12 April 2022	12:00 pm	No level of flooding indicated			Subsided
Matubiano		Flooded Areas	12 April 2022	12:00 pm	No level of flooding indicated			Subsided
Manahao		Flooded Areas	12 April 2022	12:00 pm	No level of flooding indicated			Subsided
Liong		Flooded Areas	12 April 2022	12:00 pm	No level of flooding indicated			Subsided

REGION PROVINCE CITY/ MUNICIPALITY BARANGAY		TYPE OF INCIDENT	DATE OF OCCURENCE	TIME OF OCCURENCE	DESCRIPTION	ACTIONS TAKEN	REMARKS	STATUS (for flooded areas)
Cadulawan		Flooded Areas	12 April 2022	12:00 pm	No level of flooding indicated			Subsided
Esperanza	2							
San Roque		Flooded Areas	12 April 2022	12:00 pm	Sheet flooding			Subsided
Guadalupe		Flooded Areas	12 April 2022	12:00 pm	Sheet Flooding			Subsided
Mobo	1							
Pinamarbuan		Flooded Areas	12 April 2022	12:00 pm	No level of flooding indicated			Subsided
SORSOGON	2							
Juban	2							
Biriran		Flooded Areas	10 April 2022		No level of flooding indicated			Subsided
Bacolod		Flooded Areas	10 April 2022		No level of flooding indicated			Subsided
REGION 6	294							
AKLAN	10							
Altavas	3							
Brgy. Poblacion		Flooded Areas	11 April 2022				Subsided as of April 13, 2022	Subsided
Brgy. Man-up		Flooded Areas	11 April 2022				Subsided as of April 13, 2022	Subsided
Cabanilla		Flooded Areas	11 April 2022				Subsided as of April 13, 2022	Subsided
Nabas	1							
Brgy. Tagororoc		Landslide (Rain-Induced)	11 April 2022				Subsided as of April 13, 2022	Subsided
Buruanga	4							
El Progreso		Flooded Areas	12 April 2022	08:00 am			Subsided as of April 13, 2022	Subsided
Balusbos		Flooded Areas	12 April 2022	08:00 am			Subsided as of April 13, 2022	Subsided
Poblacion		Flooded Areas	12 April 2022	08:00 am			Subsided as of April 13, 2022	Subsided
Calizo		Flooded Areas	12 April 2022	08:00 am			Subsided as of April 13, 2022	Subsided
Batan	1							
Aranas		Flooded Areas	12 April 2022	08:00 am			Subsided as of April 13, 2022	Subsided
Balete	1							

REGION PROVINCE CITY/ MUNICIPALITY BARANGAY		TYPE OF INCIDENT	DATE OF OCCURENCE	TIME OF OCCURENCE	DESCRIPTION	ACTIONS TAKEN	REMARKS	STATUS (for flooded areas)
Morales		Flooded Areas	12 April 2022	08:00 am			Subsided as of April 13, 2022	Subsided
CAPIZ	169							
Dumalag	10							
		Flooded Areas	10 April 2022				- Road Approaching to Mait Bridge - Passable to all types of vehicle	Flooded
Brgy. Concepcion		Flooded Areas	11 April 2022				Brgy. Concepcion-Sitio tuguisan flooded rice field	Flooded
Brgy. Sto. Nino		Flooded Areas	11 April 2022				Flooded residential and ricefields	Flooded
Brgy. Monica		Flooded Areas	11 April 2022				Brgy. Monica- flooded ricefields	Flooded
Brgy. San Roque		Flooded Areas	11 April 2022				Crossing illawod flooded residential and proper ricefields	Flooded
Brgy. San Jose		Flooded Areas	11 April 2022				Flooded residential and ricefields	Flooded
Brgy. Sta. Rita		Flooded Areas	11 April 2022				Flooded ricefields	Flooded
San Rafael		Flooded Areas	11 April 2022				Flooded rice field	Flooded
Sto. Anghel		Flooded Areas	11 April 2022				Flooded sugar cane area	Flooded
Brgy. San Miguel		Flooded Areas	12 April 2022				Flooded residential and ricefields	Flooded
Maayon	4							
Brgy. Fernandez		Flooded Areas	10 April 2022				- Flooded rice field and roads - Not Passable to all types of vehicles	Flooded
Brgy. Tapulang		Flooded Areas	11 April 2022				- Flooded rice field and roads - Still passable to all types of vehicle	Flooded
Brgy. East Villaflares		Flooded Areas	11 April 2022				- Road connecting Municipality of Cuartero - Not passable to all types of vehicles	Flooded
Tuburan		Landslide (Rain-Induced)	11 April 2022				Damaged bridge	
Sigma	10							

REGION PROVINCE CITY/ MUNICIPALITY BARANGAY		TYPE OF INCIDENT	DATE OF OCCURENCE	TIME OF OCCURENCE	DESCRIPTION	ACTIONS TAKEN	REMARKS	STATUS (for flooded areas)
Brgy. Bangon-Bangon		Flooded Areas	10 April 2022				- Sitio Manaba, flooded rice field and roads - Not passable to all types of vehicle	Flooded
Brgy. Dayhagon		Flooded Areas	10 April 2022				- Sitio Kaarwagan, Taulay, Alimbayod, flooded rice fields and roads - Passable to all types of vehicle	Flooded
Brgy. Pagbunitan		Flooded Areas	12 April 2022				Sitio Vito flooded road and ricefields/not passable to all kinds of vehicle	Flooded
Brgy. Acbo		Flooded Areas	12 April 2022				Sitio Bangbang-flooded roads/not passable to all kinds of vehicle	Flooded
Brgy. Mangoso		Flooded Areas	12 April 2022				Sitio Nato, Sitio Mayong Payongan-flooded roads and ricefields not passable to all kinds of vehicles	Flooded
Brgy. Poblacion Norte		Flooded Areas	12 April 2022				Sitio Sunshine, Sitio Sugod and Sitio Tipik flooded roads and ricefields/not passable to all kinds of vehicles	Flooded
Brgy. Balucuan		Flooded Areas	12 April 2022				Sitio Pangpang Ilawod-flooded ricefields	Flooded
Brgy. Cogon		Flooded Areas	12 April 2022				Flooded ricefields	Flooded
Brgy. Poblacion Sur		Flooded Areas	12 April 2022				Flooded ricefields	Flooded
Brgy. Capuyhan		Flooded Areas	12 April 2022				Sitio Suong and Punungan flooded ricefields	Flooded
Panitan	18							
Brgy. Cardio		Flooded Areas	10 April 2022				Sitio Nasunogan, and Pang-pang flooded rice fields	Flooded
Brgy. Ambilay		Flooded Areas	10 April 2022				Flooded rice fields	Flooded
Brgy. Balatucan		Flooded Areas	10 April 2022				Flooded rice fields	Flooded
Brgy. Tincupon		Flooded Areas	10 April 2022				Flooded rice fields	Flooded
Brgy. Agbabadiang		Flooded Areas	11 April 2022				Flooded rice fields and road Lip-ak way to proper not passable to light vehicles	Flooded

REGION PROVINCE CITY/ MUNICIPALITY BARANGAY		TYPE OF INCIDENT	DATE OF OCCURENCE	TIME OF OCCURENCE	DESCRIPTION	ACTIONS TAKEN	REMARKS	STATUS (for flooded areas)
Brgy. Agkilo		Flooded Areas	11 April 2022				-Flooded ricefields - Roads not passable to all types of vehicle	Flooded
Brgy. Agloway		Flooded Areas	11 April 2022				- Passable National Highway, - Flooded Rice fields	Flooded
Balacutan		Flooded Areas	11 April 2022				- Balatucan way to Calaan not passable(- Flooded rice fields	Flooded
Cabangahan		Flooded Areas	11 April 2022				Not passable to all vehicles and rice fields (vice versa)	Flooded
Cadio		Flooded Areas	11 April 2022				- Flooded rice fields - Not passable,	Flooded
Capagao		Flooded Areas	11 April 2022				- Flooded rice fields - Not passable,	Flooded
Ensenegan		Flooded Areas	11 April 2022				- Flooded rice fields - Not passable,	Flooded
Intampilan		Flooded Areas	11 April 2022				- Flooded rice fields - Passable	Flooded
Tincupon		Flooded Areas	11 April 2022				- Flooded rice fields - Not passable,	Flooded
Conciencia		Flooded Areas	11 April 2022				Sito Linab passable, - Flooded rice fields	Flooded
Calaan		Flooded Areas	11 April 2022				- Flooded rice fields - Not passable,	Flooded
Pasugue		Flooded Areas	11 April 2022				- Flooded rice fields - Not passable,	Flooded
Cabugao		Flooded Areas	11 April 2022				- Flooded rice fields - Not passable,	Flooded
Cuartero	14							
Brgy. Bitoon Ilawod		Flooded Areas	10 April 2022				Zone 2, 3, and 4, flooded rice fields	Subsided
Brgy. Angub		Flooded Areas	10 April 2022				- Flooded rice fields and road going to Sta Cruz, Dumalag - Not passable to all types of vehicle	Flooded
Brgy. Nagba		Flooded Areas	10 April 2022				- Sitio San Jose, flooded rice fields and Sitio Talaytay flooded road - Not passable to all types of vehicle	Subsided

REGION PROVINCE CITY/ MUNICIPALITY BARANGAY		TYPE OF INCIDENT	DATE OF OCCURENCE	TIME OF OCCURENCE	DESCRIPTION	ACTIONS TAKEN	REMARKS	STATUS (for flooded areas)
Brgy. Pob. Ilawod		Flooded Areas	10 April 2022				- Sitio San Agustin, flooded residential and roads - Not passable to light vehicles	Subsided
Brgy. Mahabang-Sapa		Flooded Areas	11 April 2022				- Sitio Kalubihan, over flowed river - Not passable to all types of vehicle	Flooded
Brgy. Maindang		Flooded Areas	11 April 2022				- Sitio Kalubihan, Proper And Elem. School, flooded rice fields and roads - Not passable to all types of vehicles	Flooded
Brgy. Carataya		Flooded Areas	11 April 2022				- Overflowed river - Not passable to all types of vehicle	Flooded
Brgy. Agcabugao		Flooded Areas	11 April 2022				- Overflowed river - Passable to all types of vehicle	Flooded
Brgy. San Antonio		Flooded Areas	11 April 2022				- Flooded road - Not Passable to all types of vehicle	Flooded
Brgy. Mainit		Flooded Areas	11 April 2022				- Flooded road - Not passable to all types of vehicle	Flooded
Brgy. Sinabsaban		Flooded Areas	11 April 2022				- Flooded road - Not passable to all types of vehicle	Flooded
Brgy. Putian		Flooded Areas	11 April 2022				- Flooded road - Not passable to all types of vehicle	Flooded
Agcabugao		Landslide (Rain-Induced)	11 April 2022					
Pob. Ilaya		Flooded Areas	11 April 2022				- Agwaagwahun flooded roads - Nnot passable to all types of vehicles	Flooded
Panay	4							
Brgy. Agbalo		Flooded Areas	10 April 2022				Sitio Malingin flooded rice fields and residential areas	Flooded
Brgy. Magubilan		Flooded Areas	10 April 2022				Magubilan Proper flooded rice fields and residential areas	Flooded

REGION PROVINCE CITY/ MUNICIPALITY BARANGAY		TYPE OF INCIDENT	DATE OF OCCURENCE	TIME OF OCCURENCE	DESCRIPTION	ACTIONS TAKEN	REMARKS	STATUS (for flooded areas)
Brgy. Talasa		Flooded Areas	11 April 2022				Sitio Proper, flooded rice fields and residential areas	Flooded
Banghit		Flooded Areas	11 April 2022				Sitio Proper to Ilawod	Flooded
President Roxas	7							
Brgy. Poblacion		Flooded Areas	11 April 2022				Sitio Dupax, Sitio Lagubang, Sitio Little Tondo, Sitio Cordones, Tinundan, Sitio Kamatis Village, and Bayes	Flooded
Brgy. Pondol		Flooded Areas	11 April 2022				Portion of brgy. households and roads	Flooded
Brgy. Ibaca		Flooded Areas	11 April 2022				- Flooded National Highway to Brgy. Bayes, Sitio Bunbon, Sitio Bagong Barrio, and Dalum Tulay - Not passable to light vehicles)	Flooded
Aranguel		Flooded Areas	11 April 2022				Residential areas and barangay road	Flooded
Pantalan		Flooded Areas	11 April 2022				Pantalan Proper, Sitio Locsin Village, Capelco Area, and Bliss Pantalan	Flooded
Hanglid		Flooded Areas	11 April 2022				Sitio Hangside	Flooded
Vizcaya		Flooded Areas	11 April 2022				Sitio Hanglid Vizcaya	Flooded
Pilar	10							
Brgy. Sinamongan		Flooded Areas	11 April 2022				Overflowed river	Flooded
Brgy. Dulangan		Flooded Areas	11 April 2022				Portion of Brgy. and Marciano M. Patricio National High School	Flooded
Brgy. Natividad-San Blas		Flooded Areas	11 April 2022				Flooded roads	Flooded
Brgy. Rosario		Landslide (Rain-Induced)	11 April 2022					
Brgy. San Nicolas		Landslide (Rain-Induced)	11 April 2022					
Dulangan		Landslide (Rain-Induced)	11 April 2022					
Dulangan		Drowning	11 April 2022				On 11 April 2022, 3:30 PM, an alleged reported drowning incident was reported	
San Blas		Landslide (Rain-Induced)	11 April 2022					

REGION PROVINCE CITY/ MUNICIPALITY BARANGAY		TYPE OF INCIDENT	DATE OF OCCURENCE	TIME OF OCCURENCE	DESCRIPTION	ACTIONS TAKEN	REMARKS	STATUS (for flooded areas)
Agdahon		Landslide (Rain-Induced)	11 April 2022					
Binaoabawan		Flooded Areas	11 April 2022				Flooded areas	Flooded
Pontevedra	7							
Brgy. Binuntucan		Flooded Areas	11 April 2022				Sitio Quiasan and Sitio Ulingan, flooded brgy. roads	Flooded
Brgy. Banate		Flooded Areas	11 April 2022				Flooded rice fields and brgy. roads	Flooded
Agdalipe		Flooded Areas	11 April 2022				Sitio Kawa-kawa to Pondol, rice fields	Flooded
Tabuc		Flooded Areas	11 April 2022				Sitio Hansol	Flooded
Ilawod		Flooded Areas	11 April 2022				Sitio Kamingawan, Isagani Extension	Flooded
Hipona		Flooded Areas	11 April 2022				Sitio Quiazan	Flooded
San Pedro		Flooded Areas	11 April 2022				Rice fields	Flooded
Dao	3							
Brgy. Malonoy		Flooded Areas	11 April 2022				- Flooded roads - Still passable to all types of vehicle	Flooded
Brgy. Bitá		Flooded Areas	11 April 2022				- Flooded roads - Still passable to all types of vehicle	Flooded
Brgy. Nasunogan		Flooded Areas	12 April 2022				Flooded road unpassable to all types of vehicles	Flooded
Dumarao	29							
Brgy. Agbatuan		Flooded Areas	11 April 2022				Flooded residential area and rice fields.	Flooded
Brgy. Aglalana		Flooded Areas	11 April 2022				Flooded residential area and rice fields.	Flooded
Brgy. Alipaciawan		Flooded Areas	11 April 2022				Flooded residential area, railway along the river side, and rice fields/matubang creek unpassable	Flooded
Brgy. Cubi		Flooded Areas	11 April 2022				Flooded residential area.	Flooded
Brgy. Dacuton		Flooded Areas	11 April 2022				Flooded residential area and rice fields.	Flooded
Brgy. Gibato		Flooded Areas	11 April 2022				Flooded residential area.	Flooded

REGION PROVINCE CITY/ MUNICIPALITY BARANGAY		TYPE OF INCIDENT	DATE OF OCCURENCE	TIME OF OCCURENCE	DESCRIPTION	ACTIONS TAKEN	REMARKS	STATUS (for flooded areas)
Brgy. Janguslob		Flooded Areas	11 April 2022				Purok 4 and Purok 5 flooded portion of brgy. households and road at Purok 1,4,5 and 6 road unpassable	Flooded
Brgy. Lawaan		Flooded Areas	11 April 2022				Flooded residential area, rice fields, and roads.	Flooded
Brgy. Ongol Ilaya		Flooded Areas	11 April 2022				Flooded residential area.	Flooded
Brgy. Pob Ilaya		Flooded Areas	11 April 2022				Flooded residential area.	Flooded
Brgy. Pob Ilawod		Flooded Areas	11 April 2022				Flooded residential area and rice fields.	Flooded
Brgy. Salcedo		Flooded Areas	11 April 2022				Flooded residential area and rice fields.	Flooded
Brgy. San Juan		Flooded Areas	11 April 2022				Flooded residential area and rice fields.	Flooded
Brgy. Sibariwan		Flooded Areas	11 April 2022				Flooded residential area, rice fields and roads.	Flooded
Brgy. Tamulalod		Flooded Areas	11 April 2022				Flooded residential area, rice fields, and road (Unpassable)	Flooded
Brgy. Tinaytayan		Flooded Areas	11 April 2022				Flooded residential area and rice fields.	Flooded
Brgy. Taslan		Flooded Areas	11 April 2022				Flooded rice fields.	Flooded
Brgy. Aglanot		Flooded Areas	11 April 2022				Flooded rice fields.	Flooded
Brgy. Agsirab		Flooded Areas	11 April 2022				Flooded rice fields.	Flooded
Brgy. Bungsuran		Flooded Areas	11 April 2022				Flooded rice fields.	Flooded
Brgy. Calapawan		Flooded Areas	11 April 2022				Flooded rice fields and roads (Unpassable)	Flooded
Brgy. Codingle		Flooded Areas	11 April 2022				Flooded roads	Flooded
Brgy. Guinotos		Flooded Areas	11 April 2022				Flooded roads (Unpassable)	Flooded
Brgy. Agcabugao		Landslide (Rain-Induced)	12 April 2022				Sitio Proper landslide	
Brgy. Astorga		Flooded Areas	12 April 2022				Flooded residential area near riverside proper, Sitio Tacay, Pukol, Agcawayan, Dinugo & Caladman	Flooded

REGION PROVINCE CITY/ MUNICIPALITY BARANGAY		TYPE OF INCIDENT	DATE OF OCCURENCE	TIME OF OCCURENCE	DESCRIPTION	ACTIONS TAKEN	REMARKS	STATUS (for flooded areas)
Brgy. Ongol Ilawod		Flooded Areas	12 April 2022				Flooded residential area and road from Kalahi road to Sitio Bay-ang unpassable	Flooded
Brgy. Dangula		Flooded Areas	12 April 2022				Flooded ricefield	Flooded
Brgy. Traciano		Flooded Areas	12 April 2022				Flooded residential area and ricefield	Flooded
Brgy. Jambad		Flooded Areas	12 April 2022				Flooded ricefields	Flooded
Roxas City	12							
Brgy. II		Flooded Areas	11 April 2022				- Flooded residential area and roads (- Passable to all types of vehicles	Flooded
Brgy. Adlawan		Flooded Areas	11 April 2022				Flooded rice fields	Flooded
Brgy. Cagay		Flooded Areas	11 April 2022				- Flooded residential area and roads - Passable to all types of vehicles	Flooded
Cogon		Flooded Areas	11 April 2022				Passable even small vehicle	Flooded
Tanza		Flooded Areas	11 April 2022				Passable even small vehicle	Flooded
Bago		Flooded Areas	11 April 2022				Not passable to small vehicle	Flooded
Balijuagan		Flooded Areas	11 April 2022				Passable even small vehicle	Flooded
Barra		Flooded Areas	11 April 2022				Passable even small vehicle	Flooded
Libas		Flooded Areas	11 April 2022				- Flooded roads - Passable to all types of vehicles	Flooded
Liong		Flooded Areas	11 April 2022				Sitio Sentro rice fields	Flooded
Loctugan		Flooded Areas	11 April 2022				Quiabog rice fields	Flooded
Brgy. II		Flooded Areas	12 April 2022				Flooded residential area and roads/passable to all types of vehicles	Flooded
Jamindan	10							
Agcagay		Flooded Areas	11 April 2022				- Flooded road and ricefield - Not passable in all kind of vehicle	Flooded
Fe		Landslide (Rain-Induced)	11 April 2022					

REGION PROVINCE CITY/ MUNICIPALITY BARANGAY		TYPE OF INCIDENT	DATE OF OCCURENCE	TIME OF OCCURENCE	DESCRIPTION	ACTIONS TAKEN	REMARKS	STATUS (for flooded areas)
Pangabuan		Flooded Areas	11 April 2022				Flooded road, ricefields, and residential (1 evacuee)	Flooded
Agambulong		Flooded Areas	11 April 2022				Sitio Palagtingan cracking of river control	Flooded
Brgy. Caridad		Flooded Areas	12 April 2022				Flooded ricefields and houses/roads not passable to all kinds of vehicles	Flooded
Brgy. Molit		Flooded Areas	12 April 2022				Some of the houses were folloded	Flooded
Brgy. Poblacion		Flooded Areas	12 April 2022				Flooded houses	Flooded
Brgy. Jagnaya		Flooded Areas	12 April 2022				Flooded residential areas, ricefields and roads not passable to light vehicles	Flooded
Brgy. Esperanza		Flooded Areas	12 April 2022				Sitio Paradahan flooded residential area and roads	Flooded
Brgy. Guintas		Flooded Areas	12 April 2022				Flooded residential area and Tamburong road not passable	Flooded
Sapian	6							
Maninang		Flooded Areas	11 April 2022				- Sitio Ibilan - Road not passable to light vehicles	Flooded
Bilao		Flooded Areas	11 April 2022				- Overflow - Not passable	Flooded
Agnorte		Flooded Areas	11 April 2022				- Sitio Mangtod Overflow - Not passable	Flooded
Lonoy		Flooded Areas	11 April 2022				Some portion not passable	Flooded
Dapdapan		Flooded Areas	11 April 2022				- Sitio Perara Overflow - Not passable	Flooded
Majanlud		Flooded Areas	11 April 2022				- Sitio Perara Overflow - Not passable	Flooded
Ivisan	7							
Cabugao		Flooded Areas	11 April 2022				- Overflowed - Not passable	Flooded
Malocloc Norte		Flooded Areas	11 April 2022					Flooded
Ilaya		Flooded Areas	11 April 2022				Sitio Agtinapay	Flooded
Cudian		Flooded Areas	11 April 2022					Flooded

REGION PROVINCE CITY/ MUNICIPALITY BARANGAY		TYPE OF INCIDENT	DATE OF OCCURENCE	TIME OF OCCURENCE	DESCRIPTION	ACTIONS TAKEN	REMARKS	STATUS (for flooded areas)
Agustin Navarra		Flooded Areas	12 April 2022				Sitio Sunsunan flooded area	Flooded
Ilaya		Flooded Areas	12 April 2022				Sitio Agtinapay flooded	Flooded
Poblacion Sur		Flooded Areas	12 April 2022				Sition Rizal/all passable	Flooded
Mambusao	17							
Caidquid		Flooded Areas	11 April 2022				- Flooded rice fields and roads - Not passable	Flooded
Tugas		Flooded Areas	11 April 2022				- Flooded rice fields and roads - Not passable	Flooded
Bato-Bato		Flooded Areas	11 April 2022				- Flooded rice fields and roads - Not passable	Flooded
Maralag		Flooded Areas	11 April 2022				Flooded rice fields	Flooded
Najus-an		Flooded Areas	01 October 2002				Flooded rice fields	Flooded
Pangpang Norte		Flooded Areas	11 April 2022				Flooded rice fields	Flooded
Pangpang Sur		Flooded Areas	11 April 2022				Flooded rice fields	Flooded
Burias		Flooded Areas	11 April 2022				Flooded rice fields	Flooded
Bergante		Flooded Areas	11 April 2022				Flooded rice fields	Flooded
Cala-agus		Flooded Areas	11 April 2022				Flooded rice fields	Flooded
Bungsi		Flooded Areas	11 April 2022				Flooded rice fields	Flooded
Balit		Flooded Areas	11 April 2022				Flooded rice fields	Flooded
Tabuc		Flooded Areas	11 April 2022				Sitio Kamut, rice fields	Flooded
Pob. Proper		Flooded Areas	11 April 2022				Marcelo St., rice fields	Flooded
Batiano		Flooded Areas	11 April 2022				Flooded rice fields	Flooded
Bunga		Flooded Areas	11 April 2022				Flooded rice fields	Flooded
Tumalalud		Flooded Areas	12 April 2022				Flooded ricefields and roads/not passable to all types of vehicles	Flooded
Tapaz	1							
Sibaguan		Flooded Areas	12 April 2022				Creek and Sitio Agpipili (highway) unpassable	Flooded
ILOILO	75							
Dingle	1							

REGION PROVINCE CITY/ MUNICIPALITY BARANGAY		TYPE OF INCIDENT	DATE OF OCCURENCE	TIME OF OCCURENCE	DESCRIPTION	ACTIONS TAKEN	REMARKS	STATUS (for flooded areas)
Brgy. Tulatula-an		Landslide (Rain-Induced)	11 April 2022				Reported rain induced landslide at Barangay Tulatula-an, Dingle, Iloilo. Due to the continuous heavy downpour of rains brought by Tropical Depression Agaton the soil on the constructed slope protection unstiffens and gradually erodes.	
Passi	1							
Brgy. Dalicanan		Landslide (Rain-Induced)	11 April 2022				On 11 April 2022, 11:00 PM, a landslide occurred in Sitio Tinigban, Brgy. Dalicanan, Passi City Iloilo. There are no reports of injuries or casualties during the said event.	
Iloilo City	31							
Malipayon		Flooded Areas	11 April 2022	08:24 am			Zone 3	Subsided
Tanza Timawa II		Flooded Areas	11 April 2022	10:30 am			Area 5	Flooded
Arsenal Aduana		Flooded Areas	11 April 2022	11:00 am			Zone 4	Subsided
Dungon B		Flooded Areas	11 April 2022	11:15 am			Zone 4	Subsided
Calubihan		Flooded Areas	11 April 2022	12:56 am			Zone 2 and 3	Flooded
Balabago		Flooded Areas	11 April 2022	01:22 pm			ATV Landheights	Subsided
Nabitasan		Flooded Areas	11 April 2022	12:32 am			Zone 5	Subsided
Baldoza		Flooded Areas	11 April 2022	12:15 pm			Villa Hermosa Subd.	Flooded
Sinikway		Flooded Areas	11 April 2022	09:40 am			Block 7,8,9,10, and 11	Flooded
Bo. Obrero		Flooded Areas	11 April 2022	08:15 am			Zone 1	Flooded
Loboc		Flooded Areas	11 April 2022	11:17 am			San Lorenzo Subd.	Subsided
Alalasan		Flooded Areas	11 April 2022	03:53 pm			Zone 1, 2, and 3	Flooded
PHHC Block 17		Flooded Areas	11 April 2022	10:42 pm			Block 28 Phase 1	Flooded
Guzman Jesena		Flooded Areas	11 April 2022	12:15 pm			Summer View Subd.	Flooded
Kasing-Kasing		Flooded Areas	11 April 2022	12:15 pm			New Road	Subsided
Taal		Flooded Areas	11 April 2022	08:18 am			Basketball Court Area	Subsided
Calumpang		Flooded Areas	11 April 2022	01:43 pm			Zone 3	Subsided
Tanza Esperanza		Flooded Areas	11 April 2022	09:00 pm			Zone 2 and 3	Subsided
San Isidro		Flooded Areas	11 April 2022	05:29 pm			Habitat, Lotahan Blk 15-16	Flooded

REGION PROVINCE CITY/ MUNICIPALITY BARANGAY		TYPE OF INCIDENT	DATE OF OCCURENCE	TIME OF OCCURENCE	DESCRIPTION	ACTIONS TAKEN	REMARKS	STATUS (for flooded areas)
Camalig		Flooded Areas	11 April 2022	05:40 pm				Flooded
Montinola		Flooded Areas	11 April 2022	06:03 pm				Subsided
Cubay Jaro		Flooded Areas	11 April 2022	08:20 pm			Near Suba	Subsided
Jereos La Paz		Flooded Areas	11 April 2022	07:38 pm			Jereos Extension, San Gregorio Subdivision	Subsided
Lopez Jeana Sur		Flooded Areas	11 April 2022	07:38 pm			Whole barangay flooded	Subsided
PHHC Block 17		Flooded Areas	12 April 2022	07:30 pm			Block 19	Flooded
Onate De Leon		Flooded Areas	11 April 2022	05:00 pm			Happy Homes, Onate St., and Sto Domingo Village, De Leon St.	Subsided
West Timawa		Flooded Areas	11 April 2022	08:35 pm			Lampa Compound	Flooded
San Agustin		Flooded Areas	12 April 2022				Liberation Road and Mabini St.	Subsided
Tabuc Suba		Flooded Areas	12 April 2022	11:30 am			Petalsville Subd.	Flooded
Lanit		Flooded Areas	12 April 2022	01:30 pm			Zone 1 Near Sapa	Flooded
Don Esteban		Flooded Areas	12 January 2022				Near creekside	Subsided
Lambunao	15							
Jayubo		Landslide (Rain-Induced)	11 April 2022					
Walang		Landslide (Rain-Induced)	11 April 2022					
Bansag		Landslide (Rain-Induced)	11 April 2022					
Pasig		Landslide (Rain-Induced)	11 April 2022					
Tranghawan		Flooded Areas	12 April 2022					Subsided
Bontoc		Landslide (Rain-Induced)	12 April 2022					
Poblacion Ilawod		Landslide (Rain-Induced)	12 April 2022					
Pajo		Landslide (Rain-Induced)	12 April 2022					
Pungsod		Landslide (Rain-Induced)	12 April 2022					
Bayuco		Landslide (Rain-Induced)	12 April 2022					
Bonbon		Flooded Areas	12 April 2022					Subsided
Pughanan		Landslide (Rain-Induced)	12 April 2022					

REGION PROVINCE CITY/ MUNICIPALITY BARANGAY		TYPE OF INCIDENT	DATE OF OCCURENCE	TIME OF OCCURENCE	DESCRIPTION	ACTIONS TAKEN	REMARKS	STATUS (for flooded areas)
Bagongbong		Landslide (Rain-Induced)	12 April 2022					
Maribong		Landslide (Rain-Induced)	12 April 2022					
Hipgos		Landslide (Rain-Induced)	12 April 2022					
Batad	2							
		Flooded Areas	11 April 2022	06:00 am	Flooded in some areas of Barangays of Alapasco, Bolhog, Drancalan, Pasayan, Quiazan Lopez, Malico	Responders conducted rescue operations, water level monitoring, distribution of food packs to evacuees		Subsided
Alapasco		Landslide (Rain-Induced)	11 April 2022	05:00 pm		Conducted area inspections	Ongoing clearing operations	
Bingawan	7							
Poblacion		Flooded Areas	11 April 2022	06:00 pm			Sitio Maganhap, rice fields	Flooded
Tapacon		Flooded Areas	11 April 2022	06:00 pm			Rice fields, overflow	Flooded
Quinar-upan		Flooded Areas	11 April 2022	06:00 pm			Roads and rice fields, increase water level in creek	Flooded
Bulabog		Flooded Areas	11 April 2022	06:00 pm			Roads and rice fields, increase water level in creek	Flooded
Tubod		Flooded Areas	11 April 2022	06:00 pm			Road damage	Subsided
Cubay Poblacion		Landslide (Rain-Induced)	11 April 2022	06:00 pm			Road slip/road shoulder damage	
Ngingian		Landslide (Rain-Induced)	11 April 2022	06:00 pm			Road slip	
Leganes	18							
Bigke		Flooded Areas	12 April 2022					Subsided
Buntatala		Flooded Areas	12 April 2022					Subsided
Cagamutan Norte		Flooded Areas	12 April 2022					Subsided
Cagamutan Sur		Flooded Areas	12 April 2022					Flooded
Calaboa		Flooded Areas	12 April 2022					Subsided
Camangay		Flooded Areas	12 April 2022					Subsided
Cari Mayor		Flooded Areas	12 April 2022					Flooded
Cari Minor		Flooded Areas	12 April 2022					Flooded
Gua-an		Flooded Areas	12 April 2022					Subsided
Guihaman		Flooded Areas	12 April 2022					Subsided
Guinobatan		Flooded Areas	12 April 2022					Flooded

REGION PROVINCE CITY/ MUNICIPALITY BARANGAY		TYPE OF INCIDENT	DATE OF OCCURENCE	TIME OF OCCURENCE	DESCRIPTION	ACTIONS TAKEN	REMARKS	STATUS (for flooded areas)
Guintas		Flooded Areas	12 April 2022					Subsided
Lapayon		Flooded Areas	12 April 2022					Subsided
MV Hechanova		Flooded Areas	12 April 2022					Subsided
Nabitasan		Flooded Areas	12 April 2022					Flooded
Napnud		Flooded Areas	12 April 2022					Subsided
Poblacion		Flooded Areas	12 April 2022					Subsided
San Vicente		Flooded Areas	12 April 2022					Subsided
NEGROS OCCIDENTAL	8							
Bacolod	1							
Brgy. Alijis		Landslide (Rain-Induced)	11 April 2022	09:45 am			Rain-induced landslide transpired in Purok San Jose, Brgy Alijis Bacolod City due to heavy rains. There are no reported casualties and damaged houses.	
Silay	3							
Patag		Landslide (Rain-Induced)	11 April 2022	11:30 pm	Cliff erosion; no reported injuries		No casualty reported	
Guimbala-on		Landslide (Rain-Induced)	11 April 2022	08:00 am	partial muddy land eroded on the road side		Partially not passable to motorists	
Guimbala-on		Landslide (Rain-Induced)	12 April 2022	12:45 pm	Liway Cafe', Sitio Lantawan/partial muddy land making the road partially impassable			
San Carlos	1							
Rizal		Landslide (Rain-Induced)	12 April 2022	07:08 am	Rockslide incident occurred at Sitio Dukog-Dukog due to rain and modification of slope	Conducted clearing operations	1 lane passable and road was cleared on 12 April 2022, 8:49 AM	
Talisay	1							
San Fernando		Landslide (Rain-Induced)	11 April 2022					
Sipalay	1							
Rizal		Rockslide	13 April 2022	07:08 am	Rockslide at Sitio Dukog-dukog, Brgy. Rizal	Conducted clearing operations		
Toboso	1							
General Luna		Landslide (Rain-Induced)	13 April 2022		Landslide at Nueva Estrella Road			

REGION PROVINCE CITY/ MUNICIPALITY BARANGAY		TYPE OF INCIDENT	DATE OF OCCURENCE	TIME OF OCCURENCE	DESCRIPTION	ACTIONS TAKEN	REMARKS	STATUS (for flooded areas)
GUIMARAS	1							
Buenavista	1							
Old Poblacion		Uprooted tree	12 August 2022	07:00 am	Due to the onset of TD Agaton	Responders conducted clearing operations	No casualties reported	
ANTIQUE	31							
Laua-an	7							
Leon		Landslide (Rain-Induced)	11 April 2022	08:00 pm	Minor landslide	- PDRMO conducted clearing operations and onsite assessment. - Distributed relief goods to affected families		
Panigayan		Landslide (Rain-Induced)	11 April 2022	08:00 pm	Minor landslide	- PDRMO conducted clearing operations and onsite assessment. - Distributed relief goods to affected families		
Pandanán		Landslide (Rain-Induced)	11 April 2022	08:00 pm	Minor landslide	- PDRMO conducted clearing operations and onsite assessment. - Distributed relief goods to affected families	Families who evacuated and took temporary shelter to their relatives had already returned to their houses	
Tigunhao		Landslide (Rain-Induced)	12 April 2022		Minor landslide in the barangay road	- Ongoing damage assessment - Distributed relief goods to affected families		
Latason		Landslide (Rain-Induced)	12 April 2022		Minor landslide in the barangay road	- Ongoing damage assessment - Distributed relief goods to affected families		
Liberato		Landslide (Rain-Induced)	12 April 2022		Minor landslides	- Ongoing damage assessment - Distributed relief goods to affected families		
Guaman		Landslide (Rain-Induced)	12 April 2022		Minor landslides	- Ongoing damage assessment - Distributed relief goods to affected families		
Bugasong	2							

REGION PROVINCE CITY/ MUNICIPALITY BARANGAY		TYPE OF INCIDENT	DATE OF OCCURENCE	TIME OF OCCURENCE	DESCRIPTION	ACTIONS TAKEN	REMARKS	STATUS (for flooded areas)
Pangalcagan		Landslide (Rain-Induced)	12 April 2022	03:00 am	1 house buried due to landslide	Rsponders conducted rescue operations	1 man was rescued	
Igbalangao		Landslide (Rain-Induced)	12 April 2022			Ongoing validation	Affected families who evacuated at Brgy. Hall have already returned to their houses	
Barbaza	5							
Poblacion		Landslide (Rain-Induced)	11 April 2022			<ul style="list-style-type: none"> - MDRRMO ongoing clearing operations and onsite assessment; - Advised the residents and Punong Barangay to take precautionary measures and be vigilant in case of untoward incidents. - Provided relief assistance to the affected families 		
Embranggaan		Landslide (Rain-Induced)	11 April 2022			<ul style="list-style-type: none"> - MDRRMO ongoing clearing operations and onsite assessment; - Advised the residents and Punong Barangay to take precautionary measures and be vigilant in case of untoward incidents. - Provided relief assistance to the affected families 	Debris has been cleared and now passable	
Magtulis		Landslide (Rain-Induced)	11 April 2022			<ul style="list-style-type: none"> - MDRRMO ongoing clearing operations and onsite assessment; - Advised the residents and Punong Barangay to take precautionary measures and be vigilant in case of untoward incidents. - Provided relief assistance to the affected families 	One household who evacuated at the nearby evacuation center have already returned to their house	

REGION PROVINCE CITY/ MUNICIPALITY BARANGAY		TYPE OF INCIDENT	DATE OF OCCURENCE	TIME OF OCCURENCE	DESCRIPTION	ACTIONS TAKEN	REMARKS	STATUS (for flooded areas)
Tig-alaran		Landslide (Rain-Induced)	12 April 2022			- MDRRMO ongoing clearing operations and onsite assessment; - Advised the residents and Punong Barangay to take precautionary measures and be vigilant in case of untoward incidents. - Provided relief assistance to the affected families	Three (3)houses were affected	
Esparar		Landslide (Rain-Induced)	12 April 2022			- MDRRMO ongoing clearing operations and onsite assessment; - Advised the residents and Punong Barangay to take precautionary measures and be vigilant in case of untoward incidents. - Provided relief assistance to the affected families	One (1) House was affected	
Patnongon	2							
Cuyapiao		Landslide (Rain-Induced)	12 April 2022		Road landslide	Conducted canal clearing operations		
Tamayoc		Landslide (Rain-Induced)	12 April 2022				Families who evacuated and took temporary shelter to their relatives had already returned to their houses	
Valderrama	4							
Igmasandig		Landslide (Rain-Induced)	12 April 2022		2 landslide incidents on the road going to brgy proper and new cracks were found		Road condition is not passable	
Buruangan 1		Landslide (Rain-Induced)	12 April 2022		Road to basang-basang, the riprap was severely damaged.		Passable only to light vehicles	
Manlacho		Landslide (Rain-Induced)	12 April 2022		2 landslide incidents which covered the road going to Brgy. Pangalcagan		Road condition is not passable	
Bunsod		Landslide (Rain-Induced)	12 April 2022		- Riprap was partially damaged - Part of the road going to Brgy. Manlacho was partially damaged		Passable to motorized vehicles	

REGION PROVINCE CITY/ MUNICIPALITY BARANGAY		TYPE OF INCIDENT	DATE OF OCCURENCE	TIME OF OCCURENCE	DESCRIPTION	ACTIONS TAKEN	REMARKS	STATUS (for flooded areas)
Sibalom	4							
Pangpang		Flooded Areas	12 April 2022		A family was trapped in the elevated land in the middle of the river due to sudden rise of water level while attempting to save their hogs/livestocks	MDRRMO conducted rescue operation to the trapped persons	No reported injuries	Subsided
Solong		Flooded Areas	12 April 2022		Increase water level of the river	MDRRMO together with 61st IB, Antique Maritime Police, BFP and PNP conducted rescue operations	- 2 persons were trapped while attempting to cross to the nearby barangay - Subsided on 13 April 2022 - No reported injuries	Subsided
Pis-anan		Landslide (Rain-Induced)	12 April 2022			MDRRMO conducted clearing operation and on-site assessment was done	Road is not passable to all types of vehicles	
Salvacion		Landslide (Rain-Induced)	12 April 2022			- MDRRMO conducted clearing operation and on-site assessment. - Assisted one family in the evacuation	Some residents were affected	
Hamtic	3							
Calala		Flooded Areas	12 April 2022		Increase water level		- 1 household was evacuated - Subsided on 13 April 2022	Subsided
Guintas		Uprooted tree	12 April 2022		Uprooted Narra Tree	Ongoing clearing operation at Brgy. Guintas		
Bia-an		Uprooted tree	12 April 2022		Uprooted Bamboo Tree	Ongoing clearing operation at Brgy. Bia-an	Uprooted Bamboo Tree that blocked the bridge and obstructed the passage of water along the river that lead to the overflow of the river	
San Jose de Buenavista	2							
Binirayan, Brgy. 5		Uprooted tree	12 April 2022			- Brgy. Officials and MDRRMO San Jose responded to the incident and tied the leaning tree to prevent it from falling		
Bugarot		Flooded Areas	12 April 2022		Minor flooding that resulted to evacuation of families	Affected families already returned to their houses		Subsided
Pandan	1							

REGION PROVINCE CITY/ MUNICIPALITY BARANGAY		TYPE OF INCIDENT	DATE OF OCCURENCE	TIME OF OCCURENCE	DESCRIPTION	ACTIONS TAKEN	REMARKS	STATUS (for flooded areas)
Pandanan		Uprooted tree	12 April 2022			Conducted clearing operations	Fallen Tree affected one household	
Culasi	1							
San Vicente		Landslide (Rain-Induced)	12 April 2022		2 landslide incidents	MDRRMO conducted on-site assessment	Roads are still passable to all types of vehicles	
REGION 7	1							
BOHOL	1							
Candijay	1							
Purok 13, Brgy. Poblacion		Fallen tree	09 April 2022	04:20 pm	Amid days of rainfall, ground became saturated. A tipo tree lost its grounding on the soil which eventually toppled on the ground blocking a barangay road.	CERU immediately conducted clearing Operations.	Road was passable after about an hour of clearing operations.	
REGION 8	161							
SOUTHERN LEYTE	8							
San Francisco	1							
Brgy. Tinaan		Flooded Areas	05 April 2022	05:00 pm	Dakit and Tuno River Overflow	Pre-emptively evacuated 2 families / 11 individuals in Brgy. Tinaan Sitio Cancasto (Dakit)	Families were able to safely return to their homes.	Subsided
San Ricardo	1							
Brgy. Saub		Flooded Areas	05 April 2022	08:30 am	2 creeks in the barangay experienced overflow of silted water	Pre-emptively evacuated families/individuals.		Subsided
Maasin	3							
Brgy. Combado		Flooded Areas	10 April 2022	08:00 am		Ongoing Response Operations conducted by CDRRMO and PDRRMO.		Flooded
Brgy Sta Cruz		Landslide (Rain-Induced)	10 April 2022	12:00 pm	Minor Landslide		Not passable to all types of vehicles.	
Brgy Hantag		Landslide (Rain-Induced)	10 April 2022	12:00 pm	Minor Landslide	Ongoing conduct of clearing operations.	One lane passable	
Bontoc	2							
Brgy. Esperanza		Flooded Areas	10 April 2022	12:00 pm	Overflowing Hibagnan River			Flooded
Brgy. Combado		Flooded Areas	10 April 2022	12:00 pm	Overflowing Hibagnan River		Overflowing revier affected agricultural and road section.	Flooded

REGION PROVINCE CITY/ MUNICIPALITY BARANGAY		TYPE OF INCIDENT	DATE OF OCCURENCE	TIME OF OCCURENCE	DESCRIPTION	ACTIONS TAKEN	REMARKS	STATUS (for flooded areas)
Sogod	1							
Brgy Olisihan		Landslide (Rain-Induced)	10 April 2022	12:00 pm	Falling Rocks along Daang Maharlika Hi-way	PDRMO coordinated with DPWH Southern Leyte.	Road closure was recommended due to hazards posed by the incident.	
EASTERN SAMAR	12							
Maydolong	2							
		Flooded Areas	10 April 2022	06:00 am		Ongoing conduct of evacuation.	Brgy. Patag and malobago could not be reached due to rising of water in Suribao River	Flooded
		Flooded Areas	10 April 2022	06:00 am		Ongoing conduct of evacuation.	Brgy. Canloterio could not be reached as bridge is submerged to flooding of Linal-an river	Flooded
Maslog	2							
Brgy. Libertad		Flooded Areas	10 April 2022	11:00 am				Flooded
Brgy. 01		Flooded Areas	10 April 2022	11:00 am				Flooded
Guiuan	8							
Brgy. Sulangan		Maritime Incident	10 April 2022	08:00 am	Sunken motorized banca due to rough seas while fishing.	Local authorities rescued and contacted the relative of the fishermen. The pump boat is currently being retrieved.		
Homonhon Island		Maritime Incident	10 April 2022	08:00 am	Two motorized vessels collided due to rough seas		All passengers from both vessels were safely rescued.	
Brgy. Canawayon		Maritime Incident	09 April 2022	08:00 am	A report concerning Sunken Motorized Banca reported on 12 PM of 09 April 2022 due to rough seas while sailing to the barangay.	Passengers from the cargo were safely rescued by local authorities.		
Brgy. 09-A		Flooded Areas	10 April 2022	08:00 am	A Total of 5 Barangays located in low-lying areas including coastal areas was reported ranging from 0.3 - 0.5 ft of flood waters			Subsided

REGION PROVINCE CITY/ MUNICIPALITY BARANGAY		TYPE OF INCIDENT	DATE OF OCCURENCE	TIME OF OCCURENCE	DESCRIPTION	ACTIONS TAKEN	REMARKS	STATUS (for flooded areas)
Brgy. 04-A		Flooded Areas	10 April 2022	08:00 am	A Total of 5 Barangays located in low-lying areas including coastal areas was reported ranging from 0.3 - 0.5 ft of flood waters			Subsided
Brgy. 08		Flooded Areas	10 April 2022	08:00 am	0.3 - 0.5 ft of flooding		A Total of 5 Barangays located in low-lying areas including coastal areas reported flooding.	Subsided
Brgy. Lupok		Flooded Areas	10 April 2022	08:00 am	0.3 ft to 0.5 ft. flooding			Subsided
Brgy. Cogon		Flooded Areas	10 April 2022	08:00 am	0.3 - 0.5 ft flooding		A Total of 5 Barangays located in low-lying areas including coastal areas reported flooding.	Subsided
LEYTE	135							
Dulag	10							
Brgy. San Jose		Flooded Areas	10 April 2022	05:00 pm	Less than 1 ft flooding.		Passable.	Flooded
Brgy. Calubian		Flooded Areas	10 April 2022	05:00 pm	2 - 3 ft flooding		-Not passalbe for Calubian Dacay Road; Calubian - Roxas Road Passable; Calubian-Romualdez Road. -Flooding in Brgy. Calubian - Dacay Road: Less than 1 foot flooding in Brgy. San Jose - Calubian Road; Less than 1 foot flooding in Brgy. Calubian - San Isidro Road ; Less than 1 foot in Brgy. Calubian - Romualdez Road	Flooded
San Isidro		Flooded Areas	10 April 2022	05:00 pm	Less than 1 ft		Flooding in Brgy. Calubian - San Isidro Road. Affected Rd is passable to all types of vehicles.	Flooded
Brgy. Tabu		Flooded Areas	10 April 2022	05:00 pm	2-3 ft flooding in Brgy. Tabu - Gen Roxas Road		Not passable to light vehicles	Flooded
Gen Roxas		Flooded Areas	10 April 2022	05:00 pm	2-3 ft. flooding		Flooding in Brgy. Tabu - Gen Roxas Road, Brgy. Magsaysay - Gen. Roxas. Road not passable to light vehicles.	Flooded

REGION PROVINCE CITY/ MUNICIPALITY BARANGAY		TYPE OF INCIDENT	DATE OF OCCURENCE	TIME OF OCCURENCE	DESCRIPTION	ACTIONS TAKEN	REMARKS	STATUS (for flooded areas)
Brgy. Cabataon		Flooded Areas	10 April 2022	05:00 pm	Less than 1 ft. flooding		Flooding in Brgy. Cabataon - San Antonio Road	Flooded
San Antonio		Flooded Areas	10 April 2022	05:00 pm	Less than 1 ft. flooding		passable	Flooded
Brgy. Magsaysay		Flooded Areas	10 April 2022	05:00 pm	2-3 ft flooding		Flooding in Brgy. Magsaysay - Gen. Roxas Road. not passable to light vehicles.	Flooded
Romualdez		Flooded Areas	10 April 2022	05:00 pm	Less than 1 ft flooding		-Passable -Flooding in Brgy. Calubian - Romualdez Road	Flooded
Dacay		Flooded Areas	10 April 2022	05:00 pm	2 - 3 ft flooding		-Calubian to Dacay Road not possible -Flooding in Brgy. Calubian - Dacay Road	Flooded
Tabontabon	2							
Brgy. Amandangay		Flooded Areas	10 April 2022	05:00 pm	2 - 3 ft flooding		Not passable, overflowing of Ponongan Creek	Flooded
Brgy. Mohon		Flooded Areas	10 April 2022	05:00 pm	2 - 3 ft flooding		Not passable, overflowing of Ponongan Creek	Flooded
Tolosa	3							
Brgy. San Roque		Flooded Areas	10 April 2022	05:00 pm	Less than 1 ft flooding			Flooded
Brgy. Quilao		Flooded Areas	10 April 2022	05:00 pm			Passable	Flooded
Olot		Flooded Areas	10 April 2022	05:00 pm	Knee-deep flooding		Passable	Flooded
San Miguel	1							
Brgy. Santol		Flooded Areas	10 April 2022	05:00 pm			Not passable San Miguel - Babatngon Road	Flooded
Baybay	9							
Brgy. Hipungso		Flooded Areas	10 April 2022	05:00 pm	1 meter flooding		Not passable to light vehicles	Flooded
Brgy. Gaas		Flooded Areas	10 April 2022	05:00 pm	2 - 3 ft flooding		Not passable to light vehicles	Flooded
VSU Market		Flooded Areas	10 April 2022	05:00 pm	1 meter flooding		Not passable to light vehicles	Flooded
Brgy. Gaas		Landslide (Rain-Induced)	10 April 2022	05:00 pm	Minor landslide in bypass road		Passable	
Villa Solidaridad		Landslide (Rain-Induced)	12 February 2022					

REGION PROVINCE CITY/ MUNICIPALITY BARANGAY		TYPE OF INCIDENT	DATE OF OCCURENCE	TIME OF OCCURENCE	DESCRIPTION	ACTIONS TAKEN	REMARKS	STATUS (for flooded areas)
Kan-ipa		Landslide (Rain-Induced)						
Amguhan		Landslide (Rain-Induced)						
Punta		Landslide (Rain-Induced)						
Makinhas Sitio Pamotosan		Landslide (Rain-Induced)						
Inopacan	11							
Brgy. Conalum		Flooded Areas	10 April 2022	05:00 pm	1 ft flooding		Passable	Flooded
Brgy. Guinsangaan		Flooded Areas	10 April 2022	05:00 pm	1 ft flooding		Passable	Flooded
Brgy. Poblacion		Flooded Areas	10 April 2022	05:00 pm	1 ft flooding		Passable	Flooded
Brgy. Maljo		Flooded Areas	10 April 2022	05:00 pm	1 ft flooding		Passable	Flooded
Brgy. Marao		Flooded Areas	10 April 2022	05:00 pm	1 ft flooding		Passable	Flooded
Brgy. Tahud		Flooded Areas	10 April 2022	05:00 pm	1 ft flooding		Passable	Flooded
Brgy. Guadalupe		Flooded Areas	10 April 2022	05:00 pm	1 ft flooding		Passable	Flooded
Brgy. Esperanza		Flooded Areas	10 April 2022	05:00 pm	1 ft flooding		Passable	Flooded
Brgy. Tinago		Flooded Areas	10 April 2022	05:00 pm	1 ft flooding		Passable	Flooded
Brgy. Jubasan		Flooded Areas	10 April 2022	05:00 pm	1 ft flooding		Passable	Flooded
Brgy. Linao		Flooded Areas	10 April 2022	05:00 pm			Road damaged; not passable	Flooded
Mayorga	8							
Brgy. Gen A Luna		Flooded Areas	10 April 2022	05:00 pm	1 ft flooding		Not passable to light vehicles	Flooded
Brgy. Union		Flooded Areas	10 April 2022	05:00 pm	2 ft flooding		Flooding in Union - Ormocay Road. Partially flooded but passable to light vehicles.	Flooded
Ormocay		Flooded Areas	10 April 2022	05:00 pm	2 ft flooding		-Flooding in Union - Ormocay Road -Partially flooded but passable to light vehicles	Flooded
Brgy. Sta. Cruz		Flooded Areas	10 April 2022	05:00 pm	2 ft flooding		-Partially flooded. -Road passable to light vehicles.	Flooded
Burgos		Flooded Areas	11 April 2022	11:00 am	2 ft flooding		passable	Flooded
Liberty		Flooded Areas	11 April 2022	11:00 pm	2 ft flooding		Passable	Flooded
Poblacion Zone 2		Flooded Areas	11 April 2022	11:00 pm	7 inches flooding		Passable	Flooded
Poblacion Zone 1		Flooded Areas	11 April 2022	11:00 pm	2 ft. flooding		Passable	Flooded

REGION PROVINCE CITY/ MUNICIPALITY BARANGAY		TYPE OF INCIDENT	DATE OF OCCURENCE	TIME OF OCCURENCE	DESCRIPTION	ACTIONS TAKEN	REMARKS	STATUS (for flooded areas)
Santa Fe	7							
Brgy. San Roque		Flooded Areas	10 April 2022	05:00 pm	1 ft flooding		Flooding in Brgy. San Roque to Zone 1 Road. Passable.	Flooded
Zone 1		Flooded Areas	10 April 2022	05:00 pm	1 ft flooding		Flooding in Brgy. San Roque to Zone 1 Road. Passable.	Flooded
Zone 4 Poblacion		Flooded Areas	10 April 2022	05:00 pm	3 ft flooding		-Flooding in Brgy. Zone 4 Poblacion - San Isidro Road. -Passable for light vehicles	Flooded
Gapas Road		Flooded Areas	10 April 2022	05:00 pm	4 ft flooding			Flooded
Brgy. Gapas		Flooded Areas	10 April 2022	05:00 pm	3 ft flooding		-Flooding in Brgy. Zone 4 Poblacion - San Isidro Road -Flooded rice fields.	Flooded
Brgy. San Miguelay		Flooded Areas	10 April 2022	05:00 pm			Flooded ricelands	Flooded
Brgy. Badiangay		Flooded Areas	10 April 2022	05:00 pm			Flooded ricelands	Flooded
Alangalang	2							
Brgy Salvacion Farm		Flooded Areas	10 April 2022	05:00 pm			Flooded Riceland	Flooded
Langit		Flooded Areas	10 April 2022	05:00 pm			Flooded Riceland	Flooded
Isabel	9							
Brgy. Sto Niño		Flooded Areas	10 April 2022	05:00 pm	More than 1 ft		Passable	Flooded
Sto Niño		Flooded Areas	10 April 2022	05:00 pm				Flooded
Cangag		Flooded Areas	10 April 2022	05:00 pm	1 ft flooding			Flooded
Matlang		Flooded Areas	10 April 2022	05:00 pm	1 ft flooding			Flooded
Tabunok		Flooded Areas	12 February 2022					Flooded
Apale		Flooded Areas	12 February 2022					Flooded
Anislag, Sitio Tanke		Flooded Areas	12 February 2022					Flooded
Monte Alegre		Landslide (Rain-Induced)						
Putingbato, Sitio Santol		Landslide (Rain-Induced)						
Hilongos	19							
Brgy. Talisay		Flooded Areas	10 April 2022	05:00 pm	Knee deep flooding		Passable	Flooded
Brgy. Cantandog I		Flooded Areas	10 April 2022	05:00 pm	Knee deep flooding		Passable	Flooded
Brgy. Lunag		Flooded Areas	10 April 2022	05:00 pm	Knee deep flooding		Passable	Flooded
Brgy. Manual		Flooded Areas	10 April 2022	05:00 pm	Knee deep flooding		Passable	Flooded
Brgy. Campina		Flooded Areas	10 April 2022	05:00 pm	Knee deep flooding		Passable	Flooded

REGION PROVINCE CITY/ MUNICIPALITY BARANGAY		TYPE OF INCIDENT	DATE OF OCCURENCE	TIME OF OCCURENCE	DESCRIPTION	ACTIONS TAKEN	REMARKS	STATUS (for flooded areas)
Brgy. Baas		Flooded Areas	10 April 2022	05:00 pm	Knee deep flooding		Passable	Flooded
Brgy. San Roque		Flooded Areas	10 April 2022	05:00 pm	Knee deep flooding		Passable	Flooded
Cantandog 2		Flooded Areas	11 April 2022	11:00 am	Knee deep flooding		passable	Flooded
Bantigue		Flooded Areas	11 April 2022	11:00 am	Knee deep flooding		passable	Flooded
Central Poblacion		Flooded Areas	11 April 2022	11:00 am	Knee deep flooding		passable	Flooded
Eastern Poblacion		Flooded Areas	11 April 2022	11:00 am	Knee deep flooding		Passable	Flooded
Atabay		Flooded Areas	11 April 2022	11:00 am	Knee deep flooding		Passable	Flooded
Matapay		Flooded Areas	11 April 2022	11:00 am	Knee deep flooding		Passable	Flooded
San Juan		Flooded Areas	11 April 2022	11:00 am	Knee deep flooding		Passable	Flooded
Owak		Flooded Areas	11 April 2022	11:00 am	Knee deep flooding		Passable	Flooded
Lamak		Flooded Areas	11 April 2022	11:00 am	Knee deep flooding		Passable	Flooded
Magnagoy		Flooded Areas	11 April 2022	11:00 am	Knee deep flooding		Passable	Flooded
Brgy. Bagumbayan		Landslide (Rain-Induced)	10 April 2022	05:00 pm	Minor landslide		Cleared	
Utanang		Landslide (Rain-Induced)						
Kananga	4							
Brgy. Tugbong		Flooded Areas	10 April 2022	05:00 pm			Flooded ricefields	Flooded
Brgy. Montealegre		Flooded Areas	10 April 2022	05:00 pm			Flooded ricefields	Flooded
Brgy. Kawayan		Flooded Areas	10 April 2022	05:00 pm			Flooded ricefields	Flooded
Brgy. Naghalin		Flooded Areas	10 April 2022	05:00 pm			Flooded ricefields	Flooded
Abuyog	2							
Brgy. Matagnao (Abuyog - Silago Road)		Flooded Areas	10 April 2022	05:00 pm			-Flooding along the Abuyog - Silago Road -Flooded ricefields	Flooded
Brgy Tadoc		Landslide (Rain-Induced)						
Villaba	3							
Hibulangan		Flooded Areas	10 April 2022	05:00 pm			-Flooding in Hibulangan Road -Not passable	Flooded
Brgy. Payao		Flooded Areas	10 April 2022	05:00 pm			Not passable	Flooded
Brgy. Silad		Flooded Areas	10 April 2022	05:00 pm			Not passable	Flooded
Barugo	4							
Brgy Guindaohan		Flooded Areas	10 April 2022	05:00 pm			Flooding at Sitio Duroongan	Flooded
Brgy. Bulod		Flooded Areas	10 April 2022	05:00 pm			Flooding at Sitio Cansagaya	Flooded

REGION PROVINCE CITY/ MUNICIPALITY BARANGAY		TYPE OF INCIDENT	DATE OF OCCURENCE	TIME OF OCCURENCE	DESCRIPTION	ACTIONS TAKEN	REMARKS	STATUS (for flooded areas)
Brgy. Balire		Flooded Areas	10 April 2022	05:00 pm				Flooded
Guindaohan		Flooded Areas	10 April 2022	05:00 pm				Flooded
La Paz	5							
Brgy. Sta Ana		Flooded Areas	10 April 2022	05:00 pm			Not passable for 4-wheels vehicle due to scouring of Gibuga Bridge	Flooded
Moroboro		Flooded Areas	10 April 2022	05:00 pm			Not passable for 4-wheels vehicle due to scouring of Gibuga Bridge	Flooded
Poblacion Distirct 1		Flooded Areas	11 April 2022	11:00 am			-Flooding along District 1 - Cabanez Road due to overflowing of Dalican Spillway -Not passable	Flooded
Cabanez		Flooded Areas	11 April 2022	11:00 am			-Flooding along District 1 - Cabanez Road due to overflowing of Dalican Spillway. -Not passable	Flooded
		Landslide (Rain-Induced)	11 April 2022	11:00 am	Minor landslide along Calaghusan-Quiong Road		Not passable to all types of vehicles	
Javier (Bugho)	4							
Brgy. Comatin		Flooded Areas	10 April 2022	05:00 pm			-Flooding in Zone 1, 3 & 6 -Passable	Flooded
Brgy. Abuyogay		Flooded Areas	10 April 2022	05:00 pm			-Flooding in Purok 6 -Passable	Flooded
Brgy. Ulhay		Flooded Areas	10 April 2022	05:00 pm			-Flooding in Sitio San Roque -Passable	Flooded
Brgy. Inayupan		Flooded Areas	10 April 2022	05:00 pm			-Flooding in Inayupan Proper & Purok 3 -Passable	Flooded
Capoocan	1							
Brgy. Cabul-an		Landslide (Rain-Induced)	10 April 2022	05:00 pm	-Minor land erosion			
Tanauan	9							
Brgy, Sacme		Flooded Areas	11 April 2022	08:00 am				Flooded
Brgy. Killing		Flooded Areas	11 April 2022	08:00 am				Flooded
Brgy. Guindag-an		Flooded Areas	11 April 2022	08:00 am				Flooded
Brgy. Sta. Elena		Flooded Areas	11 April 2022	08:00 am				Flooded

REGION PROVINCE CITY/ MUNICIPALITY BARANGAY		TYPE OF INCIDENT	DATE OF OCCURENCE	TIME OF OCCURENCE	DESCRIPTION	ACTIONS TAKEN	REMARKS	STATUS (for flooded areas)
Brgy. Limbuan Guti		Flooded Areas	11 April 2022	08:00 am				Flooded
Brgy. Lambuan Daku		Flooded Areas	11 April 2022	08:00 am				Flooded
Brgy. Malaguicay		Flooded Areas	11 April 2022	08:00 am				Flooded
Brgy. Pasil		Flooded Areas	11 April 2022	08:00 am				Flooded
Brgy. Canramos		Flooded Areas	11 April 2022	08:00 am				Flooded
Bato	5							
Tugas		Flooded Areas	11 April 2022	11:00 am				Flooded
Guerrero		Flooded Areas	11 April 2022	11:00 am				Flooded
Cebuana		Flooded Areas	11 April 2022	11:00 am				Flooded
Tagaytay		Landslide (Rain-Induced)						
Bakwit		Landslide (Rain-Induced)						
Hindang	4							
Poblacion 2		Flooded Areas	11 April 2022	11:00 am			Flooding at Sitio Lutaw and Lutaw, Bito	Flooded
Doos Del Norte		Flooded Areas	11 April 2022	11:00 am				Flooded
Katipunan		Flooded Areas	11 April 2022	11:00 am				Flooded
San Vicente		Flooded Areas	11 April 2022	11:00 am				Flooded
Palo	4							
Cangumbang		Flooded Areas	11 April 2022	11:00 am	1.5 ft flooding (knee-deep)		Flooding in Sitio Hibacaan Not passable to light vehicles.	Flooded
Cogon		Flooded Areas	11 April 2022	11:00 am	2 ft flooding		Flooding at Zone 1-4 and at the Brgy. Hall.	Flooded
Salvacion		Flooded Areas	11 April 2022	11:00 am			Flooding at Zone 1-4	Flooded
Libertad		Flooded Areas	11 April 2022	10:00 am	2 ft. flooding		Flooding near Malirong Bridge	Flooded
Carigara	8							
Lower Sogod, Sitio Villabona		Flooded Areas	12 February 2022					Flooded
Tangnan		Flooded Areas	12 February 2022					Flooded
Manloy		Flooded Areas	12 February 2022					Flooded
Caghalo		Flooded Areas	12 February 2022					Flooded
Barayong		Flooded Areas	12 February 2022					Flooded
Libo-Canlapay		Flooded Areas	12 February 2022					Flooded
Tinaguban		Flooded Areas	12 February 2022					Flooded
Camansi		Flooded Areas	12 February 2022					Flooded

REGION PROVINCE CITY/ MUNICIPALITY BARANGAY		TYPE OF INCIDENT	DATE OF OCCURENCE	TIME OF OCCURENCE	DESCRIPTION	ACTIONS TAKEN	REMARKS	STATUS (for flooded areas)
Mahaplag	1							
Liberasyon		Landslide (Rain-Induced)						
SAMAR	6							
Marabut	1							
Lipata		Landslide (Rain-Induced)	12 February 2022	11:00 am			Still under monitoring and On-going clearing operation	
Daram	2							
Poblacion 2		Flooded Areas	13 April 2022	11:00 am				Flooded
Brgy. San Roque Road		Landslide (Rain-Induced)	13 April 2022	11:00 am				
Santa Margarita	1							
Brgy.Calawan-an		Flooded Areas	13 April 2022	11:00 am				Flooded
Santa Rita	1							
Sitio Tomambog, Brgy. Salvacion		Landslide (Rain-Induced)	13 April 2022	11:00 am				
Villareal	1							
Brgy. Tayud		Landslide (Rain-Induced)	13 April 2022	11:00 am				
REGION 10	6							
BUKIDNON	3							
Kitaotao	1							
Sinuda		Landslide (Rain-Induced)	06 April 2022		Landslide incident damaged 10 houses	Evacuation of 10 families at Sitio Zita, Sinuda		
Valencia	1							
		Flooded Areas	06 April 2022		Rapid Increase of Water Levels at Brgys. Catumbalon, Batangan, Maapag, San Isidro and Lumbo	Pre-emptive and Forced Evacuation was conducted	River Levels Subsided at batangan and Maapag Areas	Subsided
San Fernando	1							
Halapitan		Flooded Areas	06 April 2022		Flooding at Barangay Halapitan	Evacuation	Evacuated 4 families numbering 15 persons	Subsided
MISAMIS ORIENTAL	2							
Cagayan de Oro	2							

REGION PROVINCE CITY/ MUNICIPALITY BARANGAY		TYPE OF INCIDENT	DATE OF OCCURENCE	TIME OF OCCURENCE	DESCRIPTION	ACTIONS TAKEN	REMARKS	STATUS (for flooded areas)
		Flooded Areas	07 April 2022	05:33 pm	Flooding at portions of the National Highway at Brgy. Lapasan and Brgy Kauswagan, flooding reported at the local roads of Carmen		Flood began to subside around 8:00 PM and subsided at 11:00PM	Subsided
Bugo		Landslide (Rain-Induced)	07 April 2022	08:00 am	Landslide at Brgy Bugo	CDRRMD Cagayan de Oro Coordinated with the Barangay Disaster Risk Reduction and Management Committees of Barangay Bugo;		
MISAMIS OCCIDENTAL	1							
Calamba	1							
Solinog		Landslide (Rain-Induced)	06 April 2022	03:00 am	Landslide at cliff portion of Brgy. Solinog	MDRRMO Calamba conducted assessment	6 families were affected and went to their relatives for temporary shelter	
REGION 11	17							
DAVAO DE ORO	16							
Compostela	7							
Brgy. Ngan		Flooded Areas	05 April 2022	06:35 pm				Subsided
Brgy. New Alegria		High-rise water level	05 April 2022	09:26 pm				
Poblacion		Flashflood	05 April 2022	10:18 pm				
Brgy. Tamia		Flashflood	05 April 2022	09:37 pm				
Brgy. San Miguel		Flashflood	05 April 2022	11:14 pm				
Maparat		Drowning	06 April 2022	04:00 am				
Mangayon		Drowning	05 April 2022	09:45 pm				
New Bataan	4							
Brgy. Bantacan		Flashflood	05 April 2022	06:52 pm				
Brgy. Magangit		Landslide (Rain-Induced)	05 April 2022	09:15 pm				
Brgy. Camanlangan		Overflowed river	05 April 2022	10:16 pm				
Brgy. San Roque		Flashflood	05 April 2022	11:00 pm				
Maragusan (San Mariano)	1							
Brgy. Cambagang		Landslide (Rain-Induced)	05 April 2022	08:52 pm				
Mawab	1							

REGION PROVINCE CITY/ MUNICIPALITY BARANGAY		TYPE OF INCIDENT	DATE OF OCCURENCE	TIME OF OCCURENCE	DESCRIPTION	ACTIONS TAKEN	REMARKS	STATUS (for flooded areas)
Brgy. Andili		Flashflood	05 April 2022	09:10 pm		Conducted pre-emptive evacuation during orange warning advisory.		
Montevista	2							
Brgy. New Visayas		Creek overflowed	05 April 2022	06:47 pm				
Brgy. Tapia		Creek overflowed	05 April 2022	07:16 pm				
Monkayo	1							
Brgy. Union		Drowning	05 April 2022	04:00 pm				
DAVAO ORIENTAL	1							
Cateel	1							
		Drowning	06 April 2022	06:00 am				
REGION 12	45							
SARANGANI	2							
Malapatan	2							
Poblacion		Flooded Areas	05 April 2022	04:00 pm	Flood waters due to clogging of drainage	Conducted clearing operation and deployed response team		Subsided
Patag		Flooded Areas	05 April 2022	04:00 pm	Flood waters from Lun Masla River	Conducted clearing operation and deployed response team		Subsided
COTABATO	39							
Pikit	33							
Nabundas		Flooded Areas	06 April 2022	08:00 am	Rise of water level in Pulangi River			Flooded
Fort Pikit		Flooded Areas	06 April 2022	08:00 am	Rise of water level in Pulangi River			Flooded
Inug-ug		Flooded Areas	06 April 2022	08:00 am	Rise of water level in Pulangi River			Flooded
Talitay		Flooded Areas	06 April 2022	08:00 am	Rise of water level in Pulangi River			Flooded
Bagoinged		Flooded Areas	06 April 2022	08:00 am	Rise of water level in Pulangi River			Flooded
Damalasak		Flooded Areas	06 April 2022	08:00 am	Rise of water level in Pulangi River			Flooded
Kabasalan		Flooded Areas	06 April 2022	08:00 am	Rise of water level in Pulangi River			Flooded
Buliok		Flooded Areas	06 April 2022	08:00 am	Rise of water level in Pulangi River			Flooded

REGION PROVINCE CITY/ MUNICIPALITY BARANGAY		TYPE OF INCIDENT	DATE OF OCCURENCE	TIME OF OCCURENCE	DESCRIPTION	ACTIONS TAKEN	REMARKS	STATUS (for flooded areas)
Punol		Flooded Areas	06 April 2022	08:00 am	Rise of water level in Pulangi River			Flooded
Bulol		Flooded Areas	06 April 2022	08:00 am	Rise of water level in Pulangi River			Flooded
Barungis		Flooded Areas	06 April 2022	08:00 am	Rise of water level in Pulangi River			Flooded
Rajahmuda		Flooded Areas	06 April 2022	08:00 am	Rise of water level in Pulangi River			Flooded
Paidu Pulangi		Flooded Areas	06 April 2022	08:00 am	Rise of water level in Pulangi River			Flooded
Macabual		Flooded Areas	06 April 2022	08:00 am	Rise of water level in Pulangi River			Flooded
Katilacan		Flooded Areas	06 April 2022	08:00 am	Rise of water level in Pulangi River			Flooded
Macasendeg		Flooded Areas	06 April 2022	08:00 am	Rise of water level in Pulangi River			Flooded
Bulod		Flooded Areas	06 April 2022	08:00 am	Rise of water level in Pulangi River			Flooded
Balabak		Flooded Areas	06 April 2022	08:00 am	Rise of water level in Pulangi River			Flooded
Tinutulan		Flooded Areas	06 April 2022	08:00 am	Rise of water level in Pulangi River			Flooded
Balungis		Flooded Areas	06 April 2022	08:00 am	Rise of water level in Pulangi River			Flooded
Batulawan		Flooded Areas	06 April 2022	08:00 am	Rise of water level in Pulangi River			Flooded
Gli-gli		Flooded Areas	06 April 2022	08:00 am	Rise of water level in Pulangi River			Flooded
Pamalian		Flooded Areas	06 April 2022	08:00 am	Rise of water level in Pulangi River			Flooded
Manaulanan		Flooded Areas	06 April 2022	08:00 am	Rise of water level in Pulangi River			Flooded
Kolambog		Flooded Areas	06 April 2022	08:00 am	Rise of water level in Pulangi River			Flooded
Silik		Flooded Areas	06 April 2022	08:00 am	Rise of water level in Pulangi River			Flooded
Lagunde		Flooded Areas	06 April 2022	08:00 am	Rise of water level in Pulangi River			Flooded
Balong		Flooded Areas	06 April 2022	08:00 am	Rise of water level in Pulangi River			Flooded
Gokotan		Flooded Areas	06 April 2022	08:00 am	Rise of water level in Pulangi River			Flooded
Nunguan		Flooded Areas	06 April 2022	08:00 am	Rise of water level in Pulangi River			Flooded

REGION PROVINCE CITY/ MUNICIPALITY BARANGAY		TYPE OF INCIDENT	DATE OF OCCURENCE	TIME OF OCCURENCE	DESCRIPTION	ACTIONS TAKEN	REMARKS	STATUS (for flooded areas)
Poblacion		Flooded Areas	06 April 2022	08:00 am	Rise of water level in Pulangi River			Flooded
Ginatilan		Flooded Areas	09 April 2022	08:00 am	Rise of water level in Pulangi River			Flooded
Balatican		Flooded Areas	06 April 2022	08:00 am	Rise of water level in Pulangi River			Flooded
Kabacan	6							
Kayaga		Flooded Areas	09 April 2022	06:45 am	Rise of water level in Pulangi River	Conducting assessment		Flooded
Salapungan		Flooded Areas	09 April 2022	06:45 am	Rise of water level in Pulangi River	Conducting assessment		Flooded
Bannawag		Flooded Areas	09 April 2022	06:45 am	Rise of water level in Pulangi River	Conducting assessment		Flooded
Cuyapon		Flooded Areas	09 April 2022	06:45 am	Rise of water level in Pulangi River	Conducting assessment		Flooded
Katidtuan		Flooded Areas	09 April 2022	06:45 am	Rise of water level in Pulangi River			Flooded
Kilagasan		Flooded Areas	09 April 2022	06:45 am	Rise of water level in Pulangi River			Flooded
SULTAN KUDARAT	4							
Lebak	3							
Kalamongog		Flooded Areas	11 April 2022	09:00 am				Flooded
Datu Karon		Flooded Areas	11 April 2022	09:00 am				Flooded
Tran		Flooded Areas	11 April 0202	09:00 am				Flooded
Esperanza	1							
Salumping		Landslide (Rain-Induced)	10 April 2022	08:00 am				
CARAGA	37							
AGUSAN DEL SUR	35							
Bunawan	6							
Libertad		Flooded Areas	05 April 2022	08:00 pm		Conducted evacuation		Flooded
San Teodoro		Flooded Areas	05 April 2022	08:00 pm		Conducted evacuation		Flooded
Poblacion		Flooded Areas	05 April 2022	08:00 pm		Conducted evacuation		Flooded
Bunawan Brook		Flooded Areas	05 April 2022	08:00 pm		Conducted evacuation		Flooded
Mambalili		Flooded Areas	05 April 2022	08:00 pm		Conducted evacuation		Flooded
Imelda		Flooded Areas	05 April 2022	08:00 pm		Conducted evacuation		Flooded
Trento	17							
Poblacion		Flooded Areas	05 April 2022	08:00 pm		Conducted evacuation		Receding
New Visayas		Flooded Areas	06 April 2022	08:00 pm		Conducted evacuation		Receding

REGION PROVINCE CITY/ MUNICIPALITY BARANGAY		TYPE OF INCIDENT	DATE OF OCCURENCE	TIME OF OCCURENCE	DESCRIPTION	ACTIONS TAKEN	REMARKS	STATUS (for flooded areas)
Pangyan		Flooded Areas	06 April 2022	08:00 pm		Conducted evacuation		Receding
San Roque		Flooded Areas	06 April 2022	08:00 pm		Conducted evacuation		Receding
Sta. Maria		Flooded Areas	06 April 2022	08:00 pm		Conducted evacuation		Receding
Basa		Flooded Areas	06 April 2022	08:00 pm		Conducted evacuation		Receding
Salvacion		Flooded Areas	06 April 2022	08:00 pm		Conducted evacuation		Receding
Pulanglupa		Flooded Areas	06 April 2022	08:00 pm		Conducted evacuation		Receding
San Isidro		Flooded Areas	06 April 2022	08:00 pm		Conducted evacuation		Receding
Manat		Flooded Areas	06 April 2022	08:00 pm		Conducted evacuation		Receding
Cuevas		Flooded Areas	06 April 2022	08:00 pm		Conducted evacuation		Receding
Kapatungan		Flooded Areas	06 April 2022	08:00 pm		Conducted evacuation		Receding
Tudela		Flooded Areas	06 April 2022	08:00 pm		Conducted evacuation		Receding
Cebolin		Flooded Areas	06 April 2022	08:00 pm		Conducted evacuation		Receding
Langkilaan		Flooded Areas	06 April 2022	08:00 pm		Conducted evacuation		Receding
Pangyan		Landslide (Rain-Induced)	05 April 2022	08:00 pm		Ongoing evaluation	Road going to Barangay	
Salvacion		Landslide (Rain-Induced)	05 April 2022	09:00 pm		Conducted clearing operations	Along National Highway	
Loreto	8							
Katipunan		Flooded Areas	06 April 2022	08:00 pm		Conducted evacuation		Flooded
Poblacion		Flooded Areas	06 April 2022	08:00 pm		Conducted survey		Flooded
Violanta		Flooded Areas	06 April 2022	08:00 pm		Conducted survey		Flooded
Magaud		Flooded Areas	06 April 2022	08:00 pm		Conducted survey		Flooded
Nueva Gracia(Sitio Binayay,Purok 3)		Flooded Areas	06 April 2022	08:00 pm		Conducted survey		Flooded
San Mariano		Flooded Areas	06 April 2022	08:00 pm		Conducted survey		Flooded
Johnson		Flooded Areas	06 April 2022	08:00 pm		Conducted survey		Flooded
Binucayan		Flooded Areas	06 April 2022	08:00 pm		Conducted survey		Flooded
Veruela	4							
San Gabriel		Flooded Areas	06 April 2022	08:00 pm		Conducted survey		Flooded
Nueva Era		Flooded Areas	06 April 2022	08:00 pm		Conducted survey		Flooded
Magsaysay		Flooded Areas	06 April 2022	08:00 pm		Conducted survey		Flooded
Binongan		Flooded Areas	06 April 2022	08:00 pm		Conducted survey		Flooded
SURIGAO DEL SUR	2							
Barobo	2							
Bahi		Flooded Areas	06 April 2022	08:00 pm		Conducted evacuation		Flooded
Dughan		Flooded Areas	06 April 2022	08:00 pm		Conducted evacuation		Flooded

REGION PROVINCE CITY/ MUNICIPALITY BARANGAY		TYPE OF INCIDENT	DATE OF OCCURENCE	TIME OF OCCURENCE	DESCRIPTION	ACTIONS TAKEN	REMARKS	STATUS (for flooded areas)
BARMM	209							
MAGUINDANAO	166							
Ampatuan	7							
Kauran		Flooded Areas	05 April 2022	05:20 pm		Conducted Rapid Damage and Needs Assessment in the area.		Flooded
Malatimon		Flooded Areas	05 April 2022	05:20 pm		Conducted Rapid Damage and Needs Assessment in the area.		Subsided
Salman		Flooded Areas	05 April 2022	05:20 pm		Conducted Rapid Damage and Needs Assessment in the area.		Flooded
Kakal		Flooded Areas	07 April 2022	12:00 pm				Flooded
Kapinpilan		Flooded Areas	07 April 2022	12:00 pm				Flooded
Matagabong		Flooded Areas	07 April 2022	12:00 pm				Flooded
Poblacion		Flooded Areas	07 April 2022	12:00 pm				Flooded
Datu Montawal (Pagagawan)	10							
Batungkayo		Flooded Areas	06 April 2022	11:00 am				Flooded
Bulod		Flooded Areas	06 April 2022	11:00 am				Flooded
Dungguan		Flooded Areas	06 April 2022	11:00 am				Flooded
Limbalod		Flooded Areas	06 April 2022	11:00 am				Flooded
Maridagao		Flooded Areas	06 April 2022	11:00 am				Flooded
Nabundas		Flooded Areas	06 April 2022	11:00 am				Flooded
Talapas		Flooded Areas	06 April 2022	11:00 am				Flooded
Talitay		Flooded Areas	06 April 2022	11:00 am				Flooded
Tunggol		Flooded Areas	06 April 2022	11:00 am				Flooded
Pagagawan		Flooded Areas	06 April 2022	11:00 am				Flooded
Datu Saudi-Ampatuan	7							
Madia		Flooded Areas	06 April 2022	11:00 am				Flooded
Dapiawan		Flooded Areas	06 April 2022	11:00 am				Flooded
Salbu		Flooded Areas	06 April 2022	11:00 am				Flooded
Elian		Flooded Areas	07 April 2022	12:00 pm				Flooded
Gawang		Flooded Areas	07 April 2022	12:00 pm				Flooded
Kitango		Flooded Areas	07 April 2022	12:00 pm				Flooded
Kitapok		Flooded Areas	07 April 2022	12:00 pm				Flooded

REGION PROVINCE CITY/ MUNICIPALITY BARANGAY		TYPE OF INCIDENT	DATE OF OCCURENCE	TIME OF OCCURENCE	DESCRIPTION	ACTIONS TAKEN	REMARKS	STATUS (for flooded areas)
Mamasapano	14							
Tuka		Flooded Areas	05 April 2022	08:00 am				Flooded
Daladap		Flooded Areas	05 April 2022	08:00 am				Flooded
Tukanalipao		Flooded Areas	05 April 2022	08:00 am				Flooded
Pidsandawan		Flooded Areas	05 April 2022	08:00 am				Flooded
Lusay		Flooded Areas	05 April 2022	08:00 am				Flooded
Dasikil		Flooded Areas	11 April 2022	12:00 pm				Flooded
Sapakan		Flooded Areas	11 April 2022	12:00 pm				Flooded
Liab		Flooded Areas	11 April 2022	12:00 pm				Flooded
Dabenayan		Flooded Areas	11 April 2022	12:00 pm				Flooded
Libutan		Flooded Areas	11 April 2022	12:00 pm				Flooded
Manungkaling		Flooded Areas	11 April 2022	12:00 pm				Flooded
Mamasapano		Flooded Areas	11 April 2022	12:00 pm				Flooded
Bagumbong		Flooded Areas	11 April 2022	12:00 pm				Flooded
Pimbalkan		Flooded Areas	11 April 2022	12:00 pm				Flooded
Shariff Saydona Mustapha	14							
Pagatin 1		Flooded Areas	06 April 2022	11:00 am				Flooded
Pagatin 2		Flooded Areas	06 April 2022	11:00 am				Flooded
Datu Bakal		Flooded Areas	08 April 2022	08:00 am				Flooded
Datu Kilay		Flooded Areas	08 April 2022	08:00 am				Flooded
Pamalian		Flooded Areas	08 April 2022	08:00 am				Flooded
Duguengen		Flooded Areas	08 April 2022	08:00 am				Flooded
Pikeg		Flooded Areas	08 April 2022	08:00 am				Flooded
Pusao		Flooded Areas	08 April 2022	08:00 am				Flooded
Inaladan		Flooded Areas	08 April 2022	08:00 am				Flooded
Bakat		Flooded Areas	08 April 2022	08:00 am				Flooded
Ganta		Flooded Areas	08 April 2022	08:00 am				Flooded
East Libutan		Flooded Areas	08 April 2022	08:00 am				Flooded
Dasawao		Flooded Areas	08 April 2022	08:00 am				Flooded
Linantangan		Flooded Areas	08 April 2022	08:00 am				Flooded
Pagalungan	12							
Bagoenged		Flooded Areas	07 April 2022	12:00 pm				Flooded
Buliok		Flooded Areas	07 April 2022	12:00 pm				Flooded
Dalga		Flooded Areas	07 April 2022	12:00 pm				Flooded
Damalasak		Flooded Areas	07 April 2022	12:00 pm				Flooded

REGION PROVINCE CITY/ MUNICIPALITY BARANGAY		TYPE OF INCIDENT	DATE OF OCCURENCE	TIME OF OCCURENCE	DESCRIPTION	ACTIONS TAKEN	REMARKS	STATUS (for flooded areas)
Galakit		Flooded Areas	07 April 2022	12:00 pm				Flooded
Inug-ug		Flooded Areas	07 April 2022	12:00 pm				Flooded
Kalbugan		Flooded Areas	07 April 2022	12:00 pm				Flooded
Kilangan		Flooded Areas	07 April 2022	12:00 pm				Flooded
Kudal		Flooded Areas	07 April 2022	12:00 pm				Flooded
Layog		Flooded Areas	07 April 2022	12:00 pm				Flooded
Linandangan		Flooded Areas	07 April 2022	12:00 pm				Flooded
Poblacion		Flooded Areas	07 April 2022	12:00 pm				Flooded
Datu Salibo	17							
Pagatin		Flooded Areas	08 April 2022	08:00 am				Flooded
Sambulawan		Flooded Areas	08 April 2022	08:00 am				Flooded
Butilen		Flooded Areas	08 April 2022	08:00 am				Flooded
Buayan		Flooded Areas	08 April 2022	08:00 am				Flooded
Tee		Flooded Areas	08 April 2022	08:00 am				Flooded
Andavit		Flooded Areas	08 April 2022	08:00 am				Flooded
Pandi		Flooded Areas	08 April 2022	08:00 am				Flooded
Penditen		Flooded Areas	08 April 2022	08:00 am				Flooded
Liong		Flooded Areas	08 April 2022	08:00 am				Flooded
Dado		Flooded Areas	08 April 2022	08:00 am				Flooded
Alonganen		Flooded Areas	08 April 2022	08:00 am				Flooded
Kalipapa		Flooded Areas	08 April 2022	08:00 am				Flooded
Duaminanga		Flooded Areas	08 April 2022	08:00 am				Flooded
Masigay		Flooded Areas	08 April 2022	08:00 am				Flooded
Magaslong		Flooded Areas	08 April 2022	08:00 am				Flooded
Balanaken		Flooded Areas	08 April 2022	08:00 am				Flooded
Damabalas		Flooded Areas	08 April 2022	08:00 am				Flooded
Sultan Kudarat (Nuling)	14							
Limbo		Flooded Areas	09 April 2022	07:00 pm				Flooded
Pinaring		Flooded Areas	09 April 2022	07:00 pm				Flooded
Banubo		Flooded Areas	09 April 2022	07:00 pm				Flooded
Ibotigen		Flooded Areas	09 April 2022	07:00 pm				Flooded
Narra		Flooded Areas	09 April 2022	07:00 pm				Flooded
Dalumangcob		Flooded Areas	09 April 2022	07:00 pm				Flooded
Rebuken		Flooded Areas	09 April 2022	07:00 pm				Flooded
Gang		Flooded Areas	09 April 2022	07:00 pm				Flooded

REGION PROVINCE CITY/ MUNICIPALITY BARANGAY		TYPE OF INCIDENT	DATE OF OCCURENCE	TIME OF OCCURENCE	DESCRIPTION	ACTIONS TAKEN	REMARKS	STATUS (for flooded areas)
Bulalo		Flooded Areas	09 April 2022	07:00 pm				Flooded
Salimbao		Flooded Areas	09 April 2022	07:00 pm				Flooded
Macaguiling		Flooded Areas	09 April 2022	07:00 pm				Flooded
Crossing Simuay		Flooded Areas	09 April 2022	07:00 pm				Flooded
Matengen		Flooded Areas	09 April 2022	07:00 pm				Flooded
Calsada		Flooded Areas	09 April 2022	07:00 pm				Flooded
Datu Abdullah Sangki	2							
Old Maganoy		Flooded Areas	10 April 2022	09:00 am				Flooded
Dimampao		Flooded Areas	12 April 2022	09:00 am				Flooded
Datu Piang (Dulawan)	16							
Magaslong		Flooded Areas	09 April 2022	01:00 pm				Flooded
Kanguan		Flooded Areas	09 April 2022	01:00 pm				Flooded
Poblacion		Flooded Areas	09 April 2022	01:00 pm				Flooded
Reina Regente		Flooded Areas	09 April 2022	01:00 pm				Flooded
Buayan		Flooded Areas	09 April 2022	01:00 pm				Flooded
Damabalas		Flooded Areas	09 April 2022	01:00 pm				Flooded
Bakanaken		Flooded Areas	09 April 2022	01:00 pm				Flooded
Liong		Flooded Areas	09 April 2022	01:00 pm				Flooded
Alonganen		Flooded Areas	09 April 2022	01:00 pm				Flooded
Masigay		Flooded Areas	09 April 2022	01:00 pm				Flooded
Dado		Flooded Areas	09 April 2022	01:00 pm				Flooded
Kalipapa		Flooded Areas	09 April 2022	01:00 pm				Flooded
Duaminanga		Flooded Areas	09 April 2022	01:00 pm				Flooded
Ambadao		Flooded Areas	09 April 2022	01:00 pm				Flooded
Montay		Flooded Areas	09 April 2022	01:00 pm				Flooded
Balong		Flooded Areas	09 April 2022	01:00 pm				Flooded
Guindulungan	4							
Kalumamis		Flooded Areas	10 April 2022	05:30 pm				Flooded
Muslim		Flooded Areas	10 April 2022	05:30 pm				Flooded
Sampao		Flooded Areas	10 April 2022	05:30 pm				Flooded
Tambunan		Flooded Areas	10 April 2022	05:30 pm				Flooded
Northern Kabuntalan	10							
Libungan		Flooded Areas	10 April 2022	05:00 am				Flooded
Kapimpilan		Flooded Areas	10 April 2022	05:00 am				Flooded
Guiawa		Flooded Areas	10 April 2022	05:00 am				Flooded

REGION PROVINCE CITY/ MUNICIPALITY BARANGAY		TYPE OF INCIDENT	DATE OF OCCURENCE	TIME OF OCCURENCE	DESCRIPTION	ACTIONS TAKEN	REMARKS	STATUS (for flooded areas)
Tumaguinting		Flooded Areas	10 April 2022	05:00 am				Flooded
Balong		Flooded Areas	10 April 2022	05:00 am				Flooded
Montay		Flooded Areas	10 April 2022	05:00 am				Flooded
Sabaken		Flooded Areas	10 April 2022	05:00 am				Flooded
Gayonga		Flooded Areas	10 April 2022	05:00 am				Flooded
Damatog		Flooded Areas	10 April 2022	05:00 am				Flooded
Indatuan		Flooded Areas	10 April 2022	05:00 am				Flooded
Sultan sa Barongis (Lambayong)	6							
Bulod		Flooded Areas	12 April 2022	09:00 am				Flooded
Darampua		Flooded Areas	12 April 2022	09:00 am				Flooded
Gadungan		Flooded Areas	12 April 2022	09:00 am				Flooded
Masulot		Flooded Areas	12 April 2022	09:00 am				Flooded
Papakan		Flooded Areas	12 April 2022	09:00 am				Flooded
Tukanakuden		Flooded Areas	12 April 2022	09:00 am				Flooded
General Salipada K. Pendatun	15							
Badak		Flooded Areas	12 April 2022	12:00 pm				Flooded
Makainis		Flooded Areas	12 April 2022	12:00 pm				Flooded
Lasangan		Flooded Areas	12 April 2022	12:00 pm				Flooded
Upper Lasangan		Flooded Areas	12 April 2022	12:00 pm				Flooded
Tonggol		Flooded Areas	12 April 2022	12:00 pm				Flooded
Kulasi		Flooded Areas	12 April 2022	12:00 pm				Flooded
Lumabao		Flooded Areas	12 April 2022	12:00 pm				Flooded
Lao Lao		Flooded Areas	12 April 2022	12:00 pm				Flooded
Sadangen		Flooded Areas	12 April 2022	12:00 pm				Flooded
Lower Idtig		Flooded Areas	12 April 2022	12:00 pm				Flooded
Bulod		Flooded Areas	12 April 2022	12:00 pm				Flooded
Panosolen		Flooded Areas	12 April 2022	12:00 pm				Flooded
Midpandacan		Flooded Areas	12 April 2022	12:00 pm				Flooded
Pidtiguian		Flooded Areas	12 April 2022	12:00 pm				Flooded
Sumakubay		Flooded Areas	12 April 2022	12:00 pm				Flooded
Parang	1							
Guiday T. Biruar		Flooded Areas	12 April 2022	09:00 am				Flooded
Kabuntalan (Tumbao)	17							
Bagumbayan		Flooded Areas	07 April 2022	02:00 am				Flooded
Butiren		Flooded Areas	07 April 2022	02:00 am				Flooded

REGION PROVINCE CITY/ MUNICIPALITY BARANGAY		TYPE OF INCIDENT	DATE OF OCCURENCE	TIME OF OCCURENCE	DESCRIPTION	ACTIONS TAKEN	REMARKS	STATUS (for flooded areas)
Dadtumeg		Flooded Areas	07 April 2022	02:00 am				Flooded
Gambar		Flooded Areas	07 April 2022	02:00 am				Flooded
Ganta		Flooded Areas	07 April 2022	02:00 am				Flooded
Katidtuan		Flooded Areas	07 April 2022	02:00 am				Flooded
Langeban		Flooded Areas	07 April 2022	02:00 am				Flooded
Liong		Flooded Areas	07 April 2022	02:00 am				Flooded
Lower Taviran		Flooded Areas	07 April 2022	02:00 am				Flooded
Maitong		Flooded Areas	07 April 2022	02:00 am				Flooded
Matilak		Flooded Areas	07 April 2022	02:00 am				Flooded
Pagalungan		Flooded Areas	07 April 2022	02:00 am				Flooded
Payan		Flooded Areas	07 April 2022	02:00 am				Flooded
Pedtad		Flooded Areas	07 April 2022	02:00 am				Flooded
Pened		Flooded Areas	07 April 2022	02:00 am				Flooded
Poblacion		Flooded Areas	07 April 2022	02:00 am				Flooded
Upper Taviran		Flooded Areas	07 April 2022	02:00 am				Flooded
LANAO DEL SUR	43							
Taraka	43							
Bandera Buisan		Flooded Areas	12 April 2022	04:00 pm				Flooded
Boriongan		Flooded Areas	12 April 2022	04:00 pm				Flooded
Borowa		Flooded Areas	12 April 2022	04:00 pm				Flooded
Buadi Amao		Flooded Areas	12 April 2022	04:00 pm				Flooded
Buadi Amunta		Flooded Areas	12 April 2022					Flooded
Buadi Amunud		Flooded Areas	12 April 2022					Flooded
Buadi Arorao		Flooded Areas	12 April 2022					Flooded
Buadi Atopa		Flooded Areas	12 April 2022					Flooded
Buadi Dayomangga		Flooded Areas	12 April 2022					Flooded
Buadi Dinguin		Flooded Areas	12 April 2022					Flooded
Buadi Ongcalo		Flooded Areas	12 April 2022					Flooded
Bucalan		Flooded Areas	12 April 2022					Flooded
Cadayonan Bagumbayan		Flooded Areas	12 April 2022					Flooded
Caramat		Flooded Areas	12 April 2022					Flooded
Carangangan Calopaan		Flooded Areas	12 April 2022					Flooded
Datu Ma-as		Flooded Areas	12 April 2022					Flooded
Dilabayan		Flooded Areas	12 April 2022					Flooded
Dimayon		Flooded Areas	12 April 2022					Flooded

REGION PROVINCE CITY/ MUNICIPALITY BARANGAY		TYPE OF INCIDENT	DATE OF OCCURENCE	TIME OF OCCURENCE	DESCRIPTION	ACTIONS TAKEN	REMARKS	STATUS (for flooded areas)
Gapao Balindong		Flooded Areas	12 April 2022					Flooded
Ilian		Flooded Areas						Flooded
Lumasa		Flooded Areas	12 April 2022					Flooded
Lumasa Proper		Flooded Areas	12 April 2022					Flooded
Lumbac Bagoingud		Flooded Areas	12 April 2022					Flooded
Lumbac Bubong Maindang		Flooded Areas	12 April 2022					Flooded
Lumbac Pitakus		Flooded Areas	12 April 2022					Flooded
Malungon		Flooded Areas	12 April 2022					Flooded
Mangayao		Flooded Areas	12 April 2022					Flooded
Maruhom		Flooded Areas	12 April 2022					Flooded
Masulon		Flooded Areas	12 April 2022					Flooded
Moriatao Luksa Datu		Flooded Areas	12 April 2022					Flooded
Pagalamatan		Flooded Areas	12 April 2022					Flooded
Pindulon		Flooded Areas	12 April 2022					Flooded
Pitakus		Flooded Areas	12 April 2022					Flooded
Ririk		Flooded Areas	12 April 2022					Flooded
Salipungan		Flooded Areas	12 April 2022					Flooded
Sambulawan		Flooded Areas	12 April 2022					Flooded
Sampurna Salamatula		Flooded Areas	12 April 2022					Flooded
Sigayan Proper		Flooded Areas	12 April 2022					Flooded
Somiorang Bandigun		Flooded Areas	12 April 2022					Flooded
Sundig		Flooded Areas	12 April 2022					Flooded
Sunggod		Flooded Areas	12 April 2022					Flooded
Supangan		Flooded Areas	12 April 2022					Flooded
Tupaan Budiatupa		Flooded Areas	12 April 2022					Flooded

AFFECTED POPULATION

REGION PROVINCE CITY/ MUNICIPALITY BARANGAY		NO. OF AFFECTED			No. of ECs		Inside Evacuation Centers				Outside Evacuation Centers				TOTAL SERVED (CURRENT)			
															(Inside + Outside)			
		Brgys.	Families	Persons			Families		Persons		Families		Persons		Families		Persons	
					CUM	NOW	CUM	NOW	CUM	NOW	CUM	NOW	CUM	NOW	CUM	NOW		
GRAND TOTAL	543	2,068	494,607	1,689,436	1,475	1,033	79,783	65,130	284,748	218,310	117,995	88,564	242,314	104,996	197,778	153,694	527,062	323,306
REGION 5	5	6	106	342	4	3	95	67	284	203	11	2	58	13	106	69	342	216
ALBAY	1	1	2	13	0	0	0	0	0	0	2	2	13	13	2	2	13	13
Legazpi	1	1	2	13	0	0	0	0	0	0	2	2	13	13	2	2	13	13
		1	2	13	0	0	0	0	0	0	2	2	13	13	2	2	13	13
MASBATE	3	3	67	203	3	3	67	67	203	203	0	0	0	0	67	67	203	203
Mobo	1	1	11	35	1	1	11	11	35	35	0	0	0	0	11	11	35	35
		1	11	35	1	1	11	11	35	35	0	0	0	0	11	11	35	35
Palanas	1	1	16	80	1	1	16	16	80	80	0	0	0	0	16	16	80	80
		1	16	80	1	1	16	16	80	80	0	0	0	0	16	16	80	80
Cawayan	1	1	40	88	1	1	40	40	88	88	0	0	0	0	40	40	88	88
		1	40	88	1	1	40	40	88	88	0	0	0	0	40	40	88	88
SORSOGON	1	2	37	126	1	0	28	0	81	0	9	0	45	0	37	0	126	0
Juban	1	2	37	126	1	0	28	0	81	0	9	0	45	0	37	0	126	0
		2	37	126	1	0	28	0	81	0	9	0	45	0	37	0	126	0
REGION 6	74	1,077	266,131	1,015,788	979	786	31,085	23,474	131,123	90,572	57,849	28,842	230,372	93,863	88,934	52,316	361,495	184,435
AKLAN	11	105	12,785	43,583	40	31	876	772	2,757	2,334	1,126	386	4,294	1,415	2,002	1,158	7,051	3,749
Altavas	1	13	995	3,883	3	0	20	0	91	0	613	0	2,396	0	633	0	2,487	0
		13	995	3,883	3	0	20	0	91	0	613	0	2,396	0	633	0	2,487	0
Balete	1	2	235	656	2	2	182	182	466	466	53	53	190	190	235	235	656	656
		2	235	656	2	2	182	182	466	466	53	53	190	190	235	235	656	656
Banga	1	20	758	2,801	1	1	51	0	207	0	2	1	5	1	53	1	212	1
		20	758	2,801	1	1	51	0	207	0	2	1	5	1	53	1	212	1
Buruanga	1	8	920	3,777	2	0	3	0	10	0	2	0	9	0	5	0	19	0
		8	920	3,777	2	0	3	0	10	0	2	0	9	0	5	0	19	0
Kalibo	1	3	104	497	2	2	12	12	50	50	6	6	32	32	18	18	82	82
		3	104	497	2	2	12	12	50	50	6	6	32	32	18	18	82	82
Lezo	1	12	162	627	0	0	0	0	0	0	25	0	84	0	25	0	84	0
		12	162	627	0	0	0	0	0	0	25	0	84	0	25	0	84	0
Makato	1	12	1,041	3,696	2	0	17	0	72	0	99	0	387	1	116	0	459	1
		12	1,041	3,696	2	0	17	0	72	0	99	0	387	1	116	0	459	1
Malay	1	3	13	43	2	0	13	0	43	0	0	0	0	0	13	0	43	0

REGION PROVINCE CITY/ MUNICIPALITY BARANGAY		NO. OF AFFECTED			No. of ECs		Inside Evacuation Centers				Outside Evacuation Centers				TOTAL SERVED (CURRENT)			
															(Inside + Outside)			
		Brgys.	Families	Persons			Families		Persons		Families		Persons		Families		Persons	
					CUM	NOW	CUM	NOW	CUM	NOW	CUM	NOW	CUM	NOW	CUM	NOW		
		3	13	43	2	0	13	0	43	0	0	0	0	0	13	0	43	0
Nabas	1	2	33	163	0	0	0	0	0	0	33	33	163	163	33	33	163	163
		2	33	163	0	0	0	0	0	0	33	33	163	163	33	33	163	163
New Washington	1	16	8,154	26,212	12	12	400	400	1,233	1,233	101	101	385	385	501	501	1,618	1,618
		16	8,154	26,212	12	12	400	400	1,233	1,233	101	101	385	385	501	501	1,618	1,618
Numancia	1	14	370	1,228	14	14	178	178	585	585	192	192	643	643	370	370	1,228	1,228
		14	370	1,228	14	14	178	178	585	585	192	192	643	643	370	370	1,228	1,228
ANTIQUE	8	42	1,589	6,008	19	13	79	49	220	124	186	1	806	3	265	50	1,026	127
Barbaza	1	1	3	16	1	1	2	1	10	5	1	0	6	0	3	1	16	5
		1	3	16	1	1	2	1	10	5	1	0	6	0	3	1	16	5
Bugasong	1	8	40	121	8	8	44	40	111	99	1	1	3	3	45	41	114	102
		8	40	121	8	8	44	40	111	99	1	1	3	3	45	41	114	102
Laua-an	1	8	1,318	4,941	1	1	1	1	5	5	0	0	0	0	1	1	5	5
		8	1,318	4,941	1	1	1	1	5	5	0	0	0	0	1	1	5	5
San Jose de Buenavista	1	6	25	77	5	0	23	0	70	0	1	0	7	0	24	0	77	0
		6	25	77	5	0	23	0	70	0	1	0	7	0	24	0	77	0
San Remigio	1	15	185	799	1	0	2	0	9	0	183	0	790	0	185	0	799	0
		15	185	799	1	0	2	0	9	0	183	0	790	0	185	0	799	0
Sibalom	1	0	2	8	1	1	0	0	0	0	0	0	0	0	0	0	0	0
		0	2	8	1	1	0	0	0	0	0	0	0	0	0	0	0	0
Tibiao	1	1	7	25	0	0	0	0	0	0	0	0	0	0	0	0	0	0
		1	7	25	0	0	0	0	0	0	0	0	0	0	0	0	0	0
Valderrama	1	3	9	21	2	2	7	7	15	15	0	0	0	0	7	7	15	15
		3	9	21	2	2	7	7	15	15	0	0	0	0	7	7	15	15
CAPIZ	16	252	69,117	259,635	331	249	8,807	7,034	36,256	29,416	10,693	3,060	43,213	12,343	19,500	10,094	79,469	41,759
Cuartero	1	22	6,988	27,993	28	0	484	0	1,600	0	6,495	0	26,364	0	6,979	0	27,964	0
		22	6,988	27,993	28	0	484	0	1,600	0	6,495	0	26,364	0	6,979	0	27,964	0
Dao	1	20	10,785	39,863	19	19	448	448	1,696	1,696	249	249	661	661	697	697	2,357	2,357
		20	10,785	39,863	19	19	448	448	1,696	1,696	249	249	661	661	697	697	2,357	2,357
Dumarao	1	25	2,560	8,478	7	7	482	424	1,797	1,515	413	395	1,494	1,409	895	819	3,291	2,924
		25	2,560	8,478	7	7	482	424	1,797	1,515	413	395	1,494	1,409	895	819	3,291	2,924
Ivisan	1	8	220	811	4	4	18	18	58	58	5	5	19	19	23	23	77	77

REGION PROVINCE CITY/ MUNICIPALITY BARANGAY		NO. OF AFFECTED			No. of ECs		Inside Evacuation Centers				Outside Evacuation Centers				TOTAL SERVED (CURRENT)			
															(Inside + Outside)			
		Brgys.	Families	Persons			Families		Persons		Families		Persons		Families		Persons	
					CUM	NOW	CUM	NOW	CUM	NOW	CUM	NOW	CUM	NOW	CUM	NOW		
		8	220	811	4	4	18	18	58	58	5	5	19	19	23	23	77	77
Jamindan	1	10	485	1,311	10	1	198	4	707	12	278	8	887	29	476	12	1,594	41
		10	485	1,311	10	1	198	4	707	12	278	8	887	29	476	12	1,594	41
Maayon	1	32	10,250	42,213	141	114	1,362	1,219	6,672	5,823	698	698	3,413	3,413	2,060	1,917	10,085	9,236
		32	10,250	42,213	141	114	1,362	1,219	6,672	5,823	698	698	3,413	3,413	2,060	1,917	10,085	9,236
Mambusao	1	26	12,886	43,241	12	12	68	68	246	246	119	119	526	526	187	187	772	772
		26	12,886	43,241	12	12	68	68	246	246	119	119	526	526	187	187	772	772
Panay	1	3	51	208	0	0	0	0	0	0	0	0	0	0	0	0	0	0
		3	51	208	0	0	0	0	0	0	0	0	0	0	0	0	0	0
Panitan	1	13	674	2,920	15	0	376	0	1,515	0	298	0	1,405	0	674	0	2,920	0
		13	674	2,920	15	0	376	0	1,515	0	298	0	1,405	0	674	0	2,920	0
Pilar	1	4	218	852	9	9	216	216	846	846	2	2	6	6	218	218	852	852
		4	218	852	9	9	216	216	846	846	2	2	6	6	218	218	852	852
President Roxas	1	20	5,977	23,912	15	15	714	713	3,467	3,462	348	348	1,425	1,425	1,062	1,061	4,892	4,887
		20	5,977	23,912	15	15	714	713	3,467	3,462	348	348	1,425	1,425	1,062	1,061	4,892	4,887
Pontevedra	1	15	1,437	5,884	33	33	1,434	1,434	5,873	5,873	48	48	235	235	1,482	1,482	6,108	6,108
		15	1,437	5,884	33	33	1,434	1,434	5,873	5,873	48	48	235	235	1,482	1,482	6,108	6,108
Roxas City	1	19	1,042	3,925	19	19	507	0	1,854	0	533	0	2,060	0	1,040	0	3,914	0
		19	1,042	3,925	19	19	507	0	1,854	0	533	0	2,060	0	1,040	0	3,914	0
Sapian	1	10	6,680	24,988	3	0	10	0	40	0	0	0	0	0	10	0	40	0
		10	6,680	24,988	3	0	10	0	40	0	0	0	0	0	10	0	40	0
Sigma	1	21	8,835	32,925	13	13	2,480	2,480	9,854	9,854	1,188	1,188	4,620	4,620	3,668	3,668	14,474	14,474
		21	8,835	32,925	13	13	2,480	2,480	9,854	9,854	1,188	1,188	4,620	4,620	3,668	3,668	14,474	14,474
Tapaz	1	4	29	111	3	3	10	10	31	31	19	0	98	0	29	10	129	31
		4	29	111	3	3	10	10	31	31	19	0	98	0	29	10	129	31
GUIMARAS	1	1	5	30	0	0	0	0	0	0	0	0	0	0	0	0	0	0
San Lorenzo	1	1	5	30	0	0	0	0	0	0	0	0	0	0	0	0	0	0
		1	5	30	0	0	0	0	0	0	0	0	0	0	0	0	0	0
ILOILO	26	568	161,952	621,916	461	378	18,644	13,564	73,117	51,581	44,860	24,498	178,358	76,739	63,504	38,062	251,475	128,320
Ajuy	1	21	17,892	63,184	32	32	796	796	3,164	3,164	670	670	2,673	2,673	1,466	1,466	5,837	5,837
		21	17,892	63,184	32	32	796	796	3,164	3,164	670	670	2,673	2,673	1,466	1,466	5,837	5,837
Anilao	1	21	8,358	33,008	0	0	0	0	0	0	0	0	0	0	0	0	0	0

REGION PROVINCE CITY/ MUNICIPALITY BARANGAY		NO. OF AFFECTED			No. of ECs		Inside Evacuation Centers				Outside Evacuation Centers				TOTAL SERVED (CURRENT)			
															(Inside + Outside)			
		Brgys.	Families	Persons			Families		Persons		Families		Persons		Families		Persons	
					CUM	NOW	CUM	NOW	CUM	NOW	CUM	NOW	CUM	NOW	CUM	NOW		
		21	8,358	33,008	0	0	0	0	0	0	0	0	0	0	0	0	0	0
Balasan	1	23	10,884	38,380	11	11	450	407	1,527	1,391	747	747	2,660	2,660	1,197	1,154	4,187	4,051
		23	10,884	38,380	11	11	450	407	1,527	1,391	747	747	2,660	2,660	1,197	1,154	4,187	4,05
Banate	1	18	4,636	18,070	7	7	322	322	890	890	0	0	0	0	322	322	890	890
		18	4,636	18,070	7	7	322	322	890	890	0	0	0	0	322	322	890	890
Barotac Nuevo	1	25	5,043	22,617	16	16	414	414	2,070	2,070	222	222	1,110	1,110	636	636	3,180	3,180
		25	5,043	22,617	16	16	414	414	2,070	2,070	222	222	1,110	1,110	636	636	3,180	3,180
Barotac Viejo	1	20	5,075	18,831	8	8	2,543	2,543	9,559	9,559	2,532	2,532	9,272	9,272	5,075	5,075	18,831	18,831
		20	5,075	18,831	8	8	2,543	2,543	9,559	9,559	2,532	2,532	9,272	9,272	5,075	5,075	18,831	18,831
Batad	1	10	2,122	7,004	10	10	152	152	392	392	216	216	643	643	368	368	1,035	1,035
		10	2,122	7,004	10	10	152	152	392	392	216	216	643	643	368	368	1,035	1,035
Bingawan	1	14	4,501	17,494	0	0	0	0	0	0	7	7	24	24	7	7	24	24
		14	4,501	17,494	0	0	0	0	0	0	7	7	24	24	7	7	24	24
Calinog	1	6	16	80	0	0	0	0	0	0	0	0	0	0	0	0	0	0
		6	16	80	0	0	0	0	0	0	0	0	0	0	0	0	0	0
Carles	1	33	20,648	78,182	6	6	22	15	102	61	201	176	708	550	223	191	810	611
		33	20,648	78,182	6	6	22	15	102	61	201	176	708	550	223	191	810	611
Concepcion	1	15	896	3,184	4	0	252	0	655	0	0	0	0	0	252	0	655	0
		15	896	3,184	4	0	252	0	655	0	0	0	0	0	252	0	655	0
Dingle	1	27	2,375	11,745	27	27	1,181	0	5,905	0	1,194	0	5,970	0	2,375	0	11,875	0
		27	2,375	11,745	27	27	1,181	0	5,905	0	1,194	0	5,970	0	2,375	0	11,875	0
Dueñas	1	12	588	2,948	16	0	471	0	2,328	0	121	2	605	0	592	2	2,933	0
		12	588	2,948	16	0	471	0	2,328	0	121	2	605	0	592	2	2,933	0
Dumangas	1	45	8,014	33,833	29	0	341	0	1,333	0	932	0	3,476	0	1,273	0	4,809	0
		45	8,014	33,833	29	0	341	0	1,333	0	932	0	3,476	0	1,273	0	4,809	0
Estancia	1	25	5,524	22,860	3	3	178	178	729	729	0	0	0	0	178	178	729	729
		25	5,524	22,860	3	3	178	178	729	729	0	0	0	0	178	178	729	729
Leganes	1	12	2,132	6,913	9	9	99	74	414	334	47	47	187	175	146	121	601	509
		12	2,132	6,913	9	9	99	74	414	334	47	47	187	175	146	121	601	509
Lemery	1	31	9,630	32,809	31	31	543	538	1,888	1,864	0	0	0	0	543	538	1,888	1,864
		31	9,630	32,809	31	31	543	538	1,888	1,864	0	0	0	0	543	538	1,888	1,864
Mina	1	1	13	39	1	1	13	13	39	39	0	0	0	0	13	13	39	39

REGION PROVINCE CITY/ MUNICIPALITY BARANGAY		NO. OF AFFECTED			No. of ECs		Inside Evacuation Centers				Outside Evacuation Centers				TOTAL SERVED (CURRENT)			
															(Inside + Outside)			
		Brgys.	Families	Persons			Families		Persons		Families		Persons		Families		Persons	
					CUM	NOW	CUM	NOW	CUM	NOW	CUM	NOW	CUM	NOW	CUM	NOW		
		1	13	39	1	1	13	13	39	39	0	0	0	0	13	13	39	39
New Lucena	1	4	127	537	0	0	0	0	0	0	106	106	432	432	106	106	432	432
		4	127	537	0	0	0	0	0	0	106	106	432	432	106	106	432	432
Passi	1	33	2,071	8,394	75	75	2,071	2,071	8,394	8,394	0	0	0	0	2,071	2,071	8,394	8,394
		33	2,071	8,394	75	75	2,071	2,071	8,394	8,394	0	0	0	0	2,071	2,071	8,394	8,394
Pototan	1	36	3,251	13,321	52	52	2,492	2,492	9,793	9,793	749	749	3,495	3,495	3,241	3,241	13,288	13,288
		36	3,251	13,321	52	52	2,492	2,492	9,793	9,793	749	749	3,495	3,495	3,241	3,241	13,288	13,288
San Dionisio	1	27	9,818	33,705	36	0	1,894	0	6,095	0	7,924	0	27,610	0	9,818	0	33,705	0
		27	9,818	33,705	36	0	1,894	0	6,095	0	7,924	0	27,610	0	9,818	0	33,705	0
San Enrique	1	34	11,039	66,183	1	1	897	37	5,074	138	10,168	0	61,016	0	11,065	37	66,090	138
		34	11,039	66,183	1	1	897	37	5,074	138	10,168	0	61,016	0	11,065	37	66,090	138
San Rafael	1	9	5,207	19,004	3	5	16	16	54	54	5,191	5,191	18,950	16,178	5,207	5,207	19,004	16,232
		9	5,207	19,004	3	5	16	16	54	54	5,191	5,191	18,950	16,178	5,207	5,207	19,004	16,232
Sara	1	42	17,270	52,014	80	80	3,468	3,468	12,598	12,598	13,802	13,802	39,416	39,416	17,270	17,270	52,014	52,014
		42	17,270	52,014	80	80	3,468	3,468	12,598	12,598	13,802	13,802	39,416	39,416	17,270	17,270	52,014	52,014
Zarraga	1	24	4,822	17,577	4	4	29	28	114	111	31	31	111	111	60	59	225	222
		24	4,822	17,577	4	4	29	28	114	111	31	31	111	111	60	59	225	222
NEGROS OCCIDENTAL	12	109	20,683	84,616	128	115	2,679	2,055	18,773	7,117	984	897	3,701	3,363	3,663	2,952	22,474	10,480
Cadiz	1	14	1,418	4,940	39	39	1,402	1,402	4,874	4,874	0	0	0	0	1,402	1,402	4,874	4,874
		14	1,418	4,940	39	39	1,402	1,402	4,874	4,874	0	0	0	0	1,402	1,402	4,874	4,874
Enrique B. Magalona (Saravia)	1	23	10,106	35,930	15	15	243	243	922	922	182	182	751	751	425	425	1,673	1,673
		23	10,106	35,930	15	15	243	243	922	922	182	182	751	751	425	425	1,673	1,673
Escalante	1	4	39	116	4	4	39	39	146	146	0	0	0	0	39	39	146	146
		4	39	116	4	4	39	39	146	146	0	0	0	0	39	39	146	146
Manapla	1	3	451	1,084	4	4	35	35	135	135	416	416	949	949	451	451	1,084	1,084
		3	451	1,084	4	4	35	35	135	135	416	416	949	949	451	451	1,084	1,084
Sagay	1	14	309	1,206	17	17	294	0	1,124	0	15	0	82	0	309	0	1,206	0
		14	309	1,206	17	17	294	0	1,124	0	15	0	82	0	309	0	1,206	0
San Enrique	1	3	141	705	0	0	0	0	0	0	141	141	705	705	141	141	705	705
		3	141	705	0	0	0	0	0	0	141	141	705	705	141	141	705	705
Silay	1	8	253	836	8	8	252	252	10,030	749	1	1	6	6	253	253	10,036	755
		8	253	836	8	8	252	252	10,030	749	1	1	6	6	253	253	10,036	755

REGION PROVINCE CITY/ MUNICIPALITY BARANGAY		NO. OF AFFECTED			No. of ECs		Inside Evacuation Centers				Outside Evacuation Centers				TOTAL SERVED (CURRENT)			
															(Inside + Outside)			
		Brgys.	Families	Persons			Families		Persons		Families		Persons		Families		Persons	
					CUM	NOW	CUM	NOW	CUM	NOW	CUM	NOW	CUM	NOW	CUM	NOW		
Sipalay	1	2	19	54	9	9	17	17	47	47	2	2	7	7	19	19	54	54
		2	19	54	9	9	17	17	47	47	2	2	7	7	19	19	54	54
Talisay	1	9	218	1,170	9	8	11	11	43	43	207	155	1,127	945	218	166	1,170	988
		9	218	1,170	9	8	11	11	43	43	207	155	1,127	945	218	166	1,170	988
Toboso	1	3	44	165	3	3	44	44	165	165	0	0	0	0	44	44	165	165
		3	44	165	3	3	44	44	165	165	0	0	0	0	44	44	165	165
Valladolid	1	7	785	3,925	0	0	0	0	0	0	0	0	0	0	0	0	0	0
		7	785	3,925	0	0	0	0	0	0	0	0	0	0	0	0	0	0
Victorias	1	19	6,900	34,485	20	8	342	12	1,287	36	20	0	74	0	362	12	1,361	36
		19	6,900	34,485	20	8	342	12	1,287	36	20	0	74	0	362	12	1,361	36
REGION 7	25	122	3,402	13,492	220	37	3,101	481	12,264	1,809	301	132	1,212	567	3,402	613	13,476	2,376
CEBU	24	120	3,386	13,428	217	37	3,085	481	12,216	1,809	301	132	1,212	567	3,386	613	13,428	2,376
Asturias	1	6	258	1,055	9	0	250	0	1,025	0	8	0	30	0	258	0	1,055	0
		6	258	1,055	9	0	250	0	1,025	0	8	0	30	0	258	0	1,055	0
Balamban	1	2	42	192	4	4	42	42	192	192	0	0	0	0	42	42	192	192
		2	42	192	4	4	42	42	192	192	0	0	0	0	42	42	192	192
Bantayan	1	1	3	7	1	0	3	0	7	0	0	0	0	0	3	0	7	0
		1	3	7	1	0	3	0	7	0	0	0	0	0	3	0	7	0
Carmen	1	1	11	51	1	1	11	11	51	51	0	0	0	0	11	11	51	51
		1	11	51	1	1	11	11	51	51	0	0	0	0	11	11	51	51
Catmon	1	5	108	419	7	0	99	0	384	0	9	0	35	0	108	0	419	0
		5	108	419	7	0	99	0	384	0	9	0	35	0	108	0	419	0
Cebu City	1	7	65	244	6	6	49	48	190	185	16	16	54	54	65	64	244	239
		7	65	244	6	6	49	48	190	185	16	16	54	54	65	64	244	239
Daanbantayan	1	4	80	454	6	0	80	0	454	0	0	0	0	0	80	0	454	0
		4	80	454	6	0	80	0	454	0	0	0	0	0	80	0	454	0
Danao	1	2	29	109	2	2	29	29	109	109	0	0	0	0	29	29	109	109
		2	29	109	2	2	29	29	109	109	0	0	0	0	29	29	109	109
Medellin	1	11	252	867	67	0	252	0	867	0	0	0	0	0	252	0	867	0
		11	252	867	67	0	252	0	867	0	0	0	0	0	252	0	867	0
Minglanilla	1	2	40	150	3	0	40	0	150	0	0	0	0	0	40	0	150	0
		2	40	150	3	0	40	0	150	0	0	0	0	0	40	0	150	0

REGION PROVINCE CITY/ MUNICIPALITY BARANGAY		NO. OF AFFECTED			No. of ECs		Inside Evacuation Centers				Outside Evacuation Centers				TOTAL SERVED (CURRENT)			
															(Inside + Outside)			
		Brgys.	Families	Persons			Families		Persons		Families		Persons		Families		Persons	
					CUM	NOW	CUM	NOW	CUM	NOW	CUM	NOW	CUM	NOW	CUM	NOW		
Pilar	1	6	96	331	9	0	56	0	197	0	40	0	134	0	96	0	331	0
		6	96	331	9	0	56	0	197	0	40	0	134	0	96	0	331	0
Poro	1	7	62	215	7	7	62	57	215	195	0	0	0	0	62	57	215	195
		7	62	215	7	7	62	57	215	195	0	0	0	0	62	57	215	195
San Francisco	1	6	42	205	7	0	37	0	185	0	5	0	20	0	42	0	205	0
		6	42	205	7	0	37	0	185	0	5	0	20	0	42	0	205	0
Santa Fe	1	2	45	188	2	2	45	45	188	188	0	0	0	0	45	45	188	188
		2	45	188	2	2	45	45	188	188	0	0	0	0	45	45	188	188
Sogod	1	13	149	502	15	0	149	0	502	0	0	0	0	0	149	0	502	0
		13	149	502	15	0	149	0	502	0	0	0	0	0	149	0	502	0
Tabogon	1	4	34	149	7	2	34	16	149	73	0	0	0	0	34	16	149	73
		4	34	149	7	2	34	16	149	73	0	0	0	0	34	16	149	73
Tabuelan	1	10	529	2,116	17	0	465	0	1,860	0	64	0	256	0	529	0	2,116	0
		10	529	2,116	17	0	465	0	1,860	0	64	0	256	0	529	0	2,116	0
Toledo	1	3	193	837	4	4	98	98	403	403	95	95	434	434	193	193	837	837
		3	193	837	4	4	98	98	403	403	95	95	434	434	193	193	837	837
Tuburan	1	12	537	1,820	21	0	522	0	1,778	0	15	0	42	0	537	0	1,820	0
		12	537	1,820	21	0	522	0	1,778	0	15	0	42	0	537	0	1,820	0
Tudela	1	4	148	448	7	7	126	123	364	352	22	21	84	79	148	144	448	431
		4	148	448	7	7	126	123	364	352	22	21	84	79	148	144	448	431
Lapu-Lapu (Opon)	1	1	12	61	2	2	12	12	61	61	0	0	0	0	12	12	61	61
		1	12	61	2	2	12	12	61	61	0	0	0	0	12	12	61	61
Madridejos	1	2	61	272	3	0	34	0	149	0	27	0	123	0	61	0	272	0
		2	61	272	3	0	34	0	149	0	27	0	123	0	61	0	272	0
Mandaue	1	1	100	457	1	0	100	0	457	0	0	0	0	0	100	0	457	0
		1	100	457	1	0	100	0	457	0	0	0	0	0	100	0	457	0
Talisay	1	8	490	2,279	9	0	490	0	2,279	0	0	0	0	0	490	0	2,279	0
		8	490	2,279	9	0	490	0	2,279	0	0	0	0	0	490	0	2,279	0
NEGROS ORIENTAL	1	2	16	64	3	0	16	0	48	0	0	0	0	0	16	0	48	0
La Libertad	1	2	16	64	3	0	16	0	48	0	0	0	0	0	16	0	48	0
		2	16	64	3	0	16	0	48	0	0	0	0	0	16	0	48	0
REGION 8	46	455	97,511	389,453	165	157	37,943	37,485	116,536	114,770	2,039	2,039	9,654	9,654	39,982	39,524	126,190	124,424

REGION PROVINCE CITY/ MUNICIPALITY BARANGAY		NO. OF AFFECTED			No. of ECs		Inside Evacuation Centers				Outside Evacuation Centers				TOTAL SERVED (CURRENT)			
															(Inside + Outside)			
		Brgys.	Families	Persons			Families		Persons		Families		Persons		Families		Persons	
					CUM	NOW	CUM	NOW	CUM	NOW	CUM	NOW	CUM	NOW	CUM	NOW		
EASTERN SAMAR	13	105	36,766	152,166	2	0	279	0	1,094	0	0	0	0	0	279	0	1,094	0
Arteche	1	1	1,193	4,900	0	0	0	0	0	0	0	0	0	0	0	0	0	0
		1	1,193	4,900	0	0	0	0	0	0	0	0	0	0	0	0	0	0
Balangiga	1	1	4,336	21,680	0	0	0	0	0	0	0	0	0	0	0	0	0	0
		1	4,336	21,680	0	0	0	0	0	0	0	0	0	0	0	0	0	0
Can-avid	1	1	120	600	0	0	0	0	0	0	0	0	0	0	0	0	0	0
		1	120	600	0	0	0	0	0	0	0	0	0	0	0	0	0	0
Dolores	1	31	5,918	24,699	0	0	0	0	0	0	0	0	0	0	0	0	0	0
		31	5,918	24,699	0	0	0	0	0	0	0	0	0	0	0	0	0	0
Giporlos	1	1	3,202	16,011	1	0	84	0	298	0	0	0	0	0	84	0	298	0
		1	3,202	16,011	1	0	84	0	298	0	0	0	0	0	84	0	298	0
Guiuan	1	1	6,458	25,894	1	0	195	0	796	0	0	0	0	0	195	0	796	0
		1	6,458	25,894	1	0	195	0	796	0	0	0	0	0	195	0	796	0
Lawaan	1	1	3,019	11,976	0	0	0	0	0	0	0	0	0	0	0	0	0	0
		1	3,019	11,976	0	0	0	0	0	0	0	0	0	0	0	0	0	0
Maydolong	1	1	340	1,700	0	0	0	0	0	0	0	0	0	0	0	0	0	0
		1	340	1,700	0	0	0	0	0	0	0	0	0	0	0	0	0	0
Hernani	1	11	1,990	7,523	0	0	0	0	0	0	0	0	0	0	0	0	0	0
		11	1,990	7,523	0	0	0	0	0	0	0	0	0	0	0	0	0	0
Jipapad	1	13	2,806	9,913	0	0	0	0	0	0	0	0	0	0	0	0	0	0
		13	2,806	9,913	0	0	0	0	0	0	0	0	0	0	0	0	0	0
Maslog	1	1	56	228	0	0	0	0	0	0	0	0	0	0	0	0	0	0
		1	56	228	0	0	0	0	0	0	0	0	0	0	0	0	0	0
Salcedo	1	41	6,512	24,034	0	0	0	0	0	0	0	0	0	0	0	0	0	0
		41	6,512	24,034	0	0	0	0	0	0	0	0	0	0	0	0	0	0
Taft	1	1	816	3,008	0	0	0	0	0	0	0	0	0	0	0	0	0	0
		1	816	3,008	0	0	0	0	0	0	0	0	0	0	0	0	0	0
LEYTE	24	283	59,789	233,144	114	110	37,183	37,021	113,535	112,919	1,854	1,854	9,073	9,073	39,037	38,875	122,608	121,992
Tacloban	1	13	1,868	9,139	5	5	22	22	89	89	1,846	1,846	9,050	9,050	1,868	1,868	9,139	9,139
		13	1,868	9,139	5	5	22	22	89	89	1,846	1,846	9,050	9,050	1,868	1,868	9,139	9,139
Baybay	1	42	4,195	20,975	33	33	3,143	3,143	0	0	0	0	0	0	3,143	3,143	0	0
		42	4,195	20,975	33	33	3,143	3,143	0	0	0	0	0	0	3,143	3,143	0	0

REGION PROVINCE CITY/ MUNICIPALITY BARANGAY		NO. OF AFFECTED			No. of ECs		Inside Evacuation Centers				Outside Evacuation Centers				TOTAL SERVED (CURRENT)			
															(Inside + Outside)			
		Brgys.	Families	Persons			Families		Persons		Families		Persons		Families		Persons	
					CUM	NOW	CUM	NOW	CUM	NOW	CUM	NOW	CUM	NOW	CUM	NOW		
Mahaplag	1	28	7,995	39,975	11	11	330	330	1,297	1,297	0	0	0	0	330	330	1,297	1,297
		28	7,995	39,975	11	11	330	330	1,297	1,297	0	0	0	0	330	330	1,297	1,297
San Miguel	1	1	38	144	1	1	38	38	144	144	0	0	0	0	38	38	144	144
		1	38	144	1	1	38	38	144	144	0	0	0	0	38	38	144	144
Tolosa	1	1	3	7	0	0	0	0	0	0	0	0	0	0	0	0	0	0
		1	3	7	0	0	0	0	0	0	0	0	0	0	0	0	0	0
Barugo	1	1	35	164	1	1	35	35	159	159	0	0	0	0	35	35	159	159
		1	35	164	1	1	35	35	159	159	0	0	0	0	35	35	159	159
Dulag	1	4	404	1,616	0	0	0	0	0	0	0	0	0	0	0	0	0	0
		4	404	1,616	0	0	0	0	0	0	0	0	0	0	0	0	0	0
MacArthur	1	1	161	195	1	1	161	161	195	195	0	0	0	0	161	161	195	195
		1	161	195	1	1	161	161	195	195	0	0	0	0	161	161	195	195
Bato	1	1	2,156	5,133	1	1	2,156	2,156	5,133	5,133	0	0	0	0	2,156	2,156	5,133	5,133
		1	2,156	5,133	1	1	2,156	2,156	5,133	5,133	0	0	0	0	2,156	2,156	5,133	5,133
Villaba	1	1	7	35	1	1	7	7	0	0	0	0	0	0	7	7	0	0
		1	7	35	1	1	7	7	0	0	0	0	0	0	7	7	0	0
Albuera	1	1	203	1,008	1	1	203	203	0	0	0	0	0	0	203	203	0	0
		1	203	1,008	1	1	203	203	0	0	0	0	0	0	203	203	0	0
Matag-ob	1	2	6	35	1	1	6	6	35	35	0	0	0	0	6	6	35	35
		2	6	35	1	1	6	6	35	35	0	0	0	0	6	6	35	35
Ormoc	1	26	745	2,536	26	26	737	737	2,513	2,513	8	8	23	23	745	745	2,536	2,536
		26	745	2,536	26	26	737	737	2,513	2,513	8	8	23	23	745	745	2,536	2,536
Inopacan	1	20	6,812	22,301	1	1	6,812	6,812	22,301	22,301	0	0	0	0	6,812	6,812	22,301	22,301
		20	6,812	22,301	1	1	6,812	6,812	22,301	22,301	0	0	0	0	6,812	6,812	22,301	22,301
Hindang	1	20	6,075	20,681	18	18	850	850	0	0	0	0	0	0	850	850	0	0
		20	6,075	20,681	18	18	850	850	0	0	0	0	0	0	850	850	0	0
Matalom	1	1	328	1,285	1	1	328	328	1,285	1,285	0	0	0	0	328	328	1,285	1,285
		1	328	1,285	1	1	328	328	1,285	1,285	0	0	0	0	328	328	1,285	1,285
Alangalang	1	4	1,170	4,401	4	0	162	0	616	0	0	0	0	0	162	0	616	0
		4	1,170	4,401	4	0	162	0	616	0	0	0	0	0	162	0	616	0
Santa Fe	1	16	3,046	14,353	1	1	35	35	146	146	0	0	0	0	35	35	146	146
		16	3,046	14,353	1	1	35	35	146	146	0	0	0	0	35	35	146	146

REGION PROVINCE CITY/ MUNICIPALITY BARANGAY		NO. OF AFFECTED			No. of ECs		Inside Evacuation Centers				Outside Evacuation Centers				TOTAL SERVED (CURRENT)			
															(Inside + Outside)			
		Brgys.	Families	Persons			Families		Persons		Families		Persons		Families		Persons	
					CUM	NOW	CUM	NOW	CUM	NOW	CUM	NOW	CUM	NOW	CUM	NOW		
Tanauan	1	18	2,374	9,494	0	0	0	0	0	0	0	0	0	0	0	0	0	0
		18	2,374	9,494	0	0	0	0	0	0	0	0	0	0	0	0	0	0
Carigara	1	4	10	45	1	1	0	0	0	0	0	0	0	0	0	0	0	0
		4	10	45	1	1	0	0	0	0	0	0	0	0	0	0	0	0
Jaro	1	1	4	12	1	1	4	4	12	12	0	0	0	0	4	4	12	12
		1	4	12	1	1	4	4	12	12	0	0	0	0	4	4	12	12
Abuyog	1	64	18,926	68,182	1	1	18,926	18,926	68,182	68,182	0	0	0	0	18,926	18,926	68,182	68,182
		64	18,926	68,182	1	1	18,926	18,926	68,182	68,182	0	0	0	0	18,926	18,926	68,182	68,182
Javier (Bugho)	1	12	2,829	9,985	3	3	2,829	2,829	9,985	9,985	0	0	0	0	2,829	2,829	9,985	9,985
		12	2,829	9,985	3	3	2,829	2,829	9,985	9,985	0	0	0	0	2,829	2,829	9,985	9,985
Hilongos	1	1	399	1,443	1	1	399	399	1,443	1,443	0	0	0	0	399	399	1,443	1,443
		1	399	1,443	1	1	399	399	1,443	1,443	0	0	0	0	399	399	1,443	1,443
SOUTHERN LEYTE	4	53	707	3,128	35	34	236	231	908	908	181	181	565	565	417	412	1,473	1,473
Pintuyan	1	8	73	280	9	9	42	42	157	157	31	31	123	123	73	73	280	280
		8	73	280	9	9	42	42	157	157	31	31	123	123	73	73	280	280
Bontoc	1	9	293	1,465	1	0	5	0	0	0	0	0	0	0	5	0	0	0
		9	293	1,465	1	0	5	0	0	0	0	0	0	0	5	0	0	0
Tomas Oppus	1	35	274	998	24	24	124	124	366	366	150	150	442	442	274	274	808	808
		35	274	998	24	24	124	124	366	366	150	150	442	442	274	274	808	808
Hinunangan	1	1	67	385	1	1	65	65	385	385	0	0	0	0	65	65	385	385
		1	67	385	1	1	65	65	385	385	0	0	0	0	65	65	385	385
BILIRAN	4	13	245	999	14	13	245	233	999	943	0	0	0	0	245	233	999	943
Almeria	1	3	24	61	2	1	24	20	61	48	0	0	0	0	24	20	61	48
		3	24	61	2	1	24	20	61	48	0	0	0	0	24	20	61	48
Caibiran	1	5	72	323	7	7	72	64	323	280	0	0	0	0	72	64	323	280
		5	72	323	7	7	72	64	323	280	0	0	0	0	72	64	323	280
Naval	1	3	30	120	3	3	30	30	120	120	0	0	0	0	30	30	120	120
		3	30	120	3	3	30	30	120	120	0	0	0	0	30	30	120	120
Culaba	1	2	119	495	2	2	119	119	495	495	0	0	0	0	119	119	495	495
		2	119	495	2	2	119	119	495	495	0	0	0	0	119	119	495	495
NORTHERN SAMAR	1	1	4	16	0	0	0	0	0	0	4	4	16	16	4	4	16	16
Lope de Vega	1	1	4	16	0	0	0	0	0	0	4	4	16	16	4	4	16	16

REGION PROVINCE CITY/ MUNICIPALITY BARANGAY		NO. OF AFFECTED			No. of ECs		Inside Evacuation Centers				Outside Evacuation Centers				TOTAL SERVED (CURRENT)			
		Brgys.	Families	Persons	CUM	NOW	Families		Persons		Families		Persons		(Inside + Outside)			
							CUM	NOW	CUM	NOW	CUM	NOW	CUM	NOW	CUM	NOW	CUM	NOW
		1	4	16	0	0	0	0	0	0	4	4	16	16	4	4	16	16
REGION 10	12	16	879	3,555	4	2	274	87	1,156	422	0	0	0	0	274	87	1,156	422
BUKIDNON	8	9	655	2,653	4	2	274	87	1,156	422	0	0	0	0	274	87	1,156	422
Valencia	1	1	182	724	1	0	182	14	724	57	0	0	0	0	182	14	724	57
Catumbalon		1	182	724	1	0	182	14	724	57	0	0	0	0	182	14	724	57
San Fernando	1	1	67	297	0	0	0	0	0	0	0	0	0	0	0	0	0	0
Halapitan		1	67	297	0	0	0	0	0	0	0	0	0	0	0	0	0	0
Kitaotao	1	1	30	93	0	0	0	0	0	0	0	0	0	0	0	0	0	0
Sinuda		1	30	93	0	0	0	0	0	0	0	0	0	0	0	0	0	0
Maramag	1	1	116	449	0	0	0	0	0	0	0	0	0	0	0	0	0	0
Dologon		1	116	449	0	0	0	0	0	0	0	0	0	0	0	0	0	0
Quezon	1	1	20	72	1	0	19	0	67	0	0	0	0	0	19	0	67	0
Butong		1	20	72	1	0	19	0	67	0	0	0	0	0	19	0	67	0
Malitbog	1	1	59	295	0	0	0	0	0	0	0	0	0	0	0	0	0	0
		1	59	295	0	0	0	0	0	0	0	0	0	0	0	0	0	0
Malaybalay	1	2	108	358	0	0	0	0	0	0	0	0	0	0	0	0	0	0
		2	108	358	0	0	0	0	0	0	0	0	0	0	0	0	0	0
Cabanglasan	1	1	73	365	2	2	73	73	365	365	0	0	0	0	73	73	365	365
Iba		1	73	365	2	2	73	73	365	365	0	0	0	0	73	73	365	365
MISAMIS OCCIDENTAL	1	1	6	30	0	0	0	0	0	0	0	0	0	0	0	0	0	0
Calamba	1	1	6	30	0	0	0	0	0	0	0	0	0	0	0	0	0	0
		1	6	30	0	0	0	0	0	0	0	0	0	0	0	0	0	0
MISAMIS ORIENTAL	3	6	218	872	0	0	0	0	0	0	0	0	0	0	0	0	0	0
Cagayan de Oro	1	4	63	242	0	0	0	0	0	0	0	0	0	0	0	0	0	0
		4	63	242	0	0	0	0	0	0	0	0	0	0	0	0	0	0
Jasaan	2	2	155	630	0	0	0	0	0	0	0	0	0	0	0	0	0	0
Solana		1	125	485	0	0	0	0	0	0	0	0	0	0	0	0	0	0
Luz Banzon		1	30	145	0	0	0	0	0	0	0	0	0	0	0	0	0	0
REGION 11	93	93	33,374	119,314	51	0	3,749	0	12,851	0	27	0	119	0	3,776	0	12,970	0
DAVAO DE ORO	54	54	4,759	16,235	37	0	2,768	0	9,603	0	0	0	0	0	2,768	0	9,603	0
Compostela	10	10	1,552	6,145	5	0	889	0	3,322	0	0	0	0	0	889	0	3,322	0
Brgy. Aurora		1	62	200	0	0	0	0	0	0	0	0	0	0	0	0	0	0

REGION PROVINCE CITY/ MUNICIPALITY BARANGAY		NO. OF AFFECTED			No. of ECs		Inside Evacuation Centers				Outside Evacuation Centers				TOTAL SERVED (CURRENT)			
															(Inside + Outside)			
		Brgys.	Families	Persons			Families		Persons		Families		Persons		Families		Persons	
					CUM	NOW	CUM	NOW	CUM	NOW	CUM	NOW	CUM	NOW	CUM	NOW		
Brgy. Bagongon		1	505	1,909	2	0	505	0	1,909	0	0	0	0	0	505	0	1,909	0
Brgy. Lagab		1	8	40	1	0	8	0	40	0	0	0	0	0	8	0	40	0
Brgy. Mapaca		1	1	53	0	0	0	0	0	0	0	0	0	0	0	0	0	0
Brgy. New Alegria		1	258	1,032	0	0	0	0	0	0	0	0	0	0	0	0	0	0
Brgy. Panansalan		1	53	265	0	0	0	0	0	0	0	0	0	0	0	0	0	0
Poblacion		1	286	913	1	0	286	0	913	0	0	0	0	0	286	0	913	0
Brgy. San Jose		1	3	15	0	0	0	0	0	0	0	0	0	0	0	0	0	0
Brgy. San Miguel		1	90	460	1	0	90	0	460	0	0	0	0	0	90	0	460	0
Brgy. Siocon		1	286	1,258	0	0	0	0	0	0	0	0	0	0	0	0	0	0
Mawab	6	6	377	1,161	4	0	69	0	259	0	0	0	0	0	69	0	259	0
Brgy. Andili		1	116	368	1	0	34	0	108	0	0	0	0	0	34	0	108	0
Brgy. Bawani		1	23	84	0	0	0	0	0	0	0	0	0	0	0	0	0	0
Brgy. Gabi		1	34	108	0	0	0	0	0	0	0	0	0	0	0	0	0	0
Brgy. Nueva Visayas		1	13	25	1	0	13	0	45	0	0	0	0	0	13	0	45	0
Poblacion		1	55	265	1	0	21	0	101	0	0	0	0	0	21	0	101	0
Brgy. Saosao		1	136	311	1	0	1	0	5	0	0	0	0	0	1	0	5	0
Monkayo	14	14	1,430	4,095	4	0	399	0	1,275	0	0	0	0	0	399	0	1,275	0
Brgy. Babag		1	2	10	0	0	0	0	0	0	0	0	0	0	0	0	0	0
Brgy. Banlag		1	193	457	0	0	0	0	0	0	0	0	0	0	0	0	0	0
Brgy. Baylo		1	30	145	0	0	0	0	0	0	0	0	0	0	0	0	0	0
Brgy. Haguimitan		1	24	96	0	0	0	0	0	0	0	0	0	0	0	0	0	0
Brgy. Mamunga		1	75	330	0	0	0	0	0	0	0	0	0	0	0	0	0	0
Brgay. Mt. Diwata		1	6	30	0	0	0	0	0	0	0	0	0	0	0	0	0	0
Brgy. Naboc		1	49	89	0	0	0	0	0	0	0	0	0	0	0	0	0	0
Brgy. Pasian		1	750	1,940	1	0	300	0	900	0	0	0	0	0	300	0	900	0
Poblacion		1	25	73	2	0	25	0	125	0	0	0	0	0	25	0	125	0
Brgy. Rizal		1	95	172	0	0	0	0	0	0	0	0	0	0	0	0	0	0
Brgy. Salvacion		1	74	250	1	0	74	0	250	0	0	0	0	0	74	0	250	0
Brgy. San Jose		1	75	375	0	0	0	0	0	0	0	0	0	0	0	0	0	0
Brgy. Tubo-Tubo		1	16	48	0	0	0	0	0	0	0	0	0	0	0	0	0	0
Brgy. Upper Ulip		1	16	80	0	0	0	0	0	0	0	0	0	0	0	0	0	0
Montevista	1	1	257	1,300	1	0	257	0	1,300	0	0	0	0	0	257	0	1,300	0

REGION PROVINCE CITY/ MUNICIPALITY BARANGAY		NO. OF AFFECTED			No. of ECs		Inside Evacuation Centers				Outside Evacuation Centers				TOTAL SERVED (CURRENT)			
															(Inside + Outside)			
		Brgys.	Families	Persons			Families		Persons		Families		Persons		Families		Persons	
					CUM	NOW	CUM	NOW	CUM	NOW	CUM	NOW	CUM	NOW	CUM	NOW		
Brgy. Banagbanag		1	257	1,300	1	0	257	0	1,300	0	0	0	0	0	257	0	1,300	0
Nabunturan	12	12	572	1,571	12	0	583	0	1,484	0	0	0	0	0	583	0	1,484	0
Brgy. Bantacan		1	2	8	0	0	0	0	0	0	0	0	0	0	0	0	0	0
Brgy. Basak		1	183	541	1	0	183	0	541	0	0	0	0	0	183	0	541	0
Brgy. Bukal		1	80	239	1	0	107	0	346	0	0	0	0	0	107	0	346	0
Brgy. Cabacungan		1	2	10	1	0	2	0	10	0	0	0	0	0	2	0	10	0
Brgy. Cabidanan		1	2	7	2	0	2	0	7	0	0	0	0	0	2	0	7	0
Brgy. Kao		1	8	20	1	0	8	0	20	0	0	0	0	0	8	0	20	0
Brgy. Linda		1	5	18	1	0	5	0	18	0	0	0	0	0	5	0	18	0
Brgy. Magading		1	130	243	1	0	130	0	243	0	0	0	0	0	130	0	243	0
Brgy. Magsaysay		1	45	143	1	0	45	0	144	0	0	0	0	0	45	0	144	0
Brgy. Mainit		1	35	152	1	0	35	0	4	0	0	0	0	0	35	0	4	0
Brgy. Mipangi		1	27	61	1	0	19	0	41	0	0	0	0	0	19	0	41	0
Brgy. New Dauis		1	53	129	1	0	47	0	110	0	0	0	0	0	47	0	110	0
New Bataan	11	11	571	1,963	11	0	571	0	1,963	0	0	0	0	0	571	0	1,963	0
Brgy. Andap		1	108	316	1	0	108	0	316	0	0	0	0	0	108	0	316	0
Brgy. Bantacan		1	94	389	1	0	94	0	389	0	0	0	0	0	94	0	389	0
Brgy. Cabinuangan		1	5	15	1	0	5	0	15	0	0	0	0	0	5	0	15	0
Brgy. Camanlangan		1	48	202	1	0	48	0	202	0	0	0	0	0	48	0	202	0
Brgy. Cogonon		1	11	37	1	0	11	0	37	0	0	0	0	0	11	0	37	0
Brgy. Fatima		1	5	17	1	0	5	0	17	0	0	0	0	0	5	0	17	0
Brgy. Kahayag		1	43	160	1	0	43	0	160	0	0	0	0	0	43	0	160	0
Brgy. Katipunan		1	10	40	1	0	10	0	40	0	0	0	0	0	10	0	40	0
Brgy. Pagsabangan		1	35	84	1	0	35	0	84	0	0	0	0	0	35	0	84	0
Brgy. Panag		1	1	4	1	0	1	0	4	0	0	0	0	0	1	0	4	0
Brgy. San Roque		1	211	699	1	0	211	0	699	0	0	0	0	0	211	0	699	0
DAVAO ORIENTAL	24	24	17,258	72,384	12	0	946	0	3,131	0	27	0	119	0	973	0	3,250	0
Baganga	1	1	27	119	0	0	0	0	0	0	27	0	119	0	27	0	119	0
Brgy Mahanub		1	27	119	0	0	0	0	0	0	27	0	119	0	27	0	119	0
Caraga	5	5	675	2,089	4	0	675	0	2,089	0	0	0	0	0	675	0	2,089	0
Brgy. DL Balante		1	5	25	1	0	5	0	25	0	0	0	0	0	5	0	25	0
Manurigao		1	0	0	0	0	0	0	0	0	0	0	0	0	0	0	0	0

REGION PROVINCE CITY/ MUNICIPALITY BARANGAY		NO. OF AFFECTED			No. of ECs		Inside Evacuation Centers				Outside Evacuation Centers				TOTAL SERVED (CURRENT)			
															(Inside + Outside)			
		Brgys.	Families	Persons			Families		Persons		Families		Persons		Families		Persons	
							CUM	NOW	CUM	NOW	CUM	NOW	CUM	NOW	CUM	NOW	CUM	NOW
Poblacion		1	316	948	1	0	316	0	948	0	0	0	0	0	316	0	948	0
Brgy. PM Sobrecarey		1	327	981	1	0	327	0	981	0	0	0	0	0	327	0	981	0
Brgy. San Jose		1	27	135	1	0	27	0	135	0	0	0	0	0	27	0	135	0
Cateel	15	15	16,261	69,039	5	0	181	0	718	0	0	0	0	0	181	0	718	0
Brgy Abejod		1	700	3,080	1	0	100	0	440	0	0	0	0	0	100	0	440	0
Brgy. Alegria		1	840	1,848	0	0	0	0	0	0	0	0	0	0	0	0	0	0
Brgy Aliwagwag		1	604	2,658	0	0	0	0	0	0	0	0	0	0	0	0	0	0
Brgy Aragon		1	970	4,268	0	0	0	0	0	0	0	0	0	0	0	0	0	0
Brgy Maglahus		1	602	1,987	1	0	1	0	5	0	0	0	0	0	1	0	5	0
Brgy Mainit		1	711	3,128	0	0	0	0	0	0	0	0	0	0	0	0	0	0
Brgy Malibago		1	1,008	4,435	0	0	0	0	0	0	0	0	0	0	0	0	0	0
Brgy Poblacion		1	3,172	13,957	0	0	0	0	0	0	0	0	0	0	0	0	0	0
Brgy. San Alfonso		1	1,456	6,407	1	0	21	0	92	0	0	0	0	0	21	0	92	0
Brgy San Antonio		1	1,456	6,406	0	0	0	0	0	0	0	0	0	0	0	0	0	0
Brgy. San Miguel		1	422	1,857	1	0	24	0	106	0	0	0	0	0	24	0	106	0
Brgy. San Rafael		1	1,083	4,765	1	0	35	0	75	0	0	0	0	0	35	0	75	0
Brgy San Vicente		1	406	1,786	0	0	0	0	0	0	0	0	0	0	0	0	0	0
Brgy Santa Filomena		1	507	2,231	0	0	0	0	0	0	0	0	0	0	0	0	0	0
Brgy Taytayan		1	2,324	10,226	0	0	0	0	0	0	0	0	0	0	0	0	0	0
Governor Generoso	2	2	25	129	2	0	25	0	129	0	0	0	0	0	25	0	129	0
Brgy Luzon		1	10	54	1	0	10	0	54	0	0	0	0	0	10	0	54	0
Brgy. Sergio Osmena		1	15	75	1	0	15	0	75	0	0	0	0	0	15	0	75	0
San Isidro	1	1	270	1,008	1	0	65	0	195	0	0	0	0	0	65	0	195	0
Brgy. La Union		1	270	1,008	1	0	65	0	195	0	0	0	0	0	65	0	195	0
DAVAO DEL NORTE	15	15	11,357	30,695	2	0	35	0	117	0	0	0	0	0	35	0	117	0
Asuncion (Saug)	9	9	9,110	21,761	0	0	0	0	0	0	0	0	0	0	0	0	0	0
Brgy. Buclad		1	879	2,812	0	0	0	0	0	0	0	0	0	0	0	0	0	0
Brgy. Buan		1	450	1,035	0	0	0	0	0	0	0	0	0	0	0	0	0	0
Brgy. Cabaywa		1	1,309	3,141	0	0	0	0	0	0	0	0	0	0	0	0	0	0
Brgy. Canatan		1	979	2,251	0	0	0	0	0	0	0	0	0	0	0	0	0	0
Brgy. Camansa		1	414	1,242	0	0	0	0	0	0	0	0	0	0	0	0	0	0
Brgy. Cambagonoy		1	2,050	4,310	0	0	0	0	0	0	0	0	0	0	0	0	0	0

REGION PROVINCE CITY/ MUNICIPALITY BARANGAY		NO. OF AFFECTED			No. of ECs		Inside Evacuation Centers				Outside Evacuation Centers				TOTAL SERVED (CURRENT)			
															(Inside + Outside)			
		Brgys.	Families	Persons			Families		Persons		Families		Persons		Families		Persons	
					CUM	NOW	CUM	NOW	CUM	NOW	CUM	NOW	CUM	NOW	CUM	NOW		
Brgy. Dona Andrea		1	1,126	2,589	0	0	0	0	0	0	0	0	0	0	0	0	0	0
Brgy. Sagayen		1	1,654	3,634	0	0	0	0	0	0	0	0	0	0	0	0	0	0
Brgy. Sta. FElomina		1	249	747	0	0	0	0	0	0	0	0	0	0	0	0	0	0
Carmen	4	4	1,652	7,268	0	0	0	0	0	0	0	0	0	0	0	0	0	0
Brgy Guadalupe		1	886	3,898	0	0	0	0	0	0	0	0	0	0	0	0	0	0
Brgy Mabaus		1	506	2,226	0	0	0	0	0	0	0	0	0	0	0	0	0	0
Brgy San Isidro		1	212	933	0	0	0	0	0	0	0	0	0	0	0	0	0	0
Brgy Taba		1	48	211	0	0	0	0	0	0	0	0	0	0	0	0	0	0
Kapalong	2	2	595	1,666	2	0	35	0	117	0	0	0	0	0	35	0	117	0
Brgy Pag-asa		1	529	1,461	1	0	29	0	102	0	0	0	0	0	29	0	102	0
Brgy Sampao		1	66	205	1	0	6	0	15	0	0	0	0	0	6	0	15	0
REGION 12	56	56	27,608	116,518	1	1	8	8	0	0	1	1	0	0	9	9	0	0
SARANGANI	13	13	52	219	1	1	8	8	0	0	1	1	0	0	9	9	0	0
Malapatan	2	2	15	61	0	0	0	0	0	0	0	0	0	0	0	0	0	0
Poblacion		1	11	45	0	0	0	0	0	0	0	0	0	0	0	0	0	0
Patag		1	4	16	0	0	0	0	0	0	0	0	0	0	0	0	0	0
Maasim	5	5	27	113	1	1	8	8	0	0	1	1	0	0	9	9	0	0
Poblacion		1	13	54	1	1	8	8	0	0	1	1	0	0	9	9	0	0
Colon		1	5	21	0	0	0	0	0	0	0	0	0	0	0	0	0	0
Kabtiol		1	3	13	0	0	0	0	0	0	0	0	0	0	0	0	0	0
Iumatil		1	2	8	0	0	0	0	0	0	0	0	0	0	0	0	0	0
Kablacan		1	4	17	0	0	0	0	0	0	0	0	0	0	0	0	0	0
Glan	6	6	10	45	0	0	0	0	0	0	0	0	0	0	0	0	0	0
San Jose		1	1	5	0	0	0	0	0	0	0	0	0	0	0	0	0	0
Baliton		1	3	13	0	0	0	0	0	0	0	0	0	0	0	0	0	0
Burias		1	2	9	0	0	0	0	0	0	0	0	0	0	0	0	0	0
Ilaya		1	1	5	0	0	0	0	0	0	0	0	0	0	0	0	0	0
Lago		1	2	9	0	0	0	0	0	0	0	0	0	0	0	0	0	0
Kapatan		1	1	4	0	0	0	0	0	0	0	0	0	0	0	0	0	0
COTABATO	37	37	26,383	111,126	0	0	0	0	0	0	0	0	0	0	0	0	0	0
Pikit	33	33	24,588	104,073	0	0	0	0	0	0	0	0	0	0	0	0	0	0
Nabundas		1	1,217	5,111	0	0	0	0	0	0	0	0	0	0	0	0	0	0

REGION PROVINCE CITY/ MUNICIPALITY BARANGAY		NO. OF AFFECTED			No. of ECs		Inside Evacuation Centers				Outside Evacuation Centers				TOTAL SERVED (CURRENT)			
															(Inside + Outside)			
		Brgys.	Families	Persons			Families		Persons		Families		Persons		Families		Persons	
					CUM	NOW	CUM	NOW	CUM	NOW	CUM	NOW	CUM	NOW	CUM	NOW		
Fort Pitik		1	730	3,102	0	0	0	0	0	0	0	0	0	0	0	0	0	0
Inug-ug		1	975	3,998	0	0	0	0	0	0	0	0	0	0	0	0	0	0
Talitay		1	850	3,750	0	0	0	0	0	0	0	0	0	0	0	0	0	0
Bagoinged		1	893	3,706	0	0	0	0	0	0	0	0	0	0	0	0	0	0
Damalasak		1	718	3,106	0	0	0	0	0	0	0	0	0	0	0	0	0	0
Kabasalan		1	1,842	7,649	0	0	0	0	0	0	0	0	0	0	0	0	0	0
Buliok		1	1,357	5,767	0	0	0	0	0	0	0	0	0	0	0	0	0	0
Punol		1	1,485	6,237	0	0	0	0	0	0	0	0	0	0	0	0	0	0
Bulol		1	1,150	4,830	0	0	0	0	0	0	0	0	0	0	0	0	0	0
Barungis		1	850	3,750	0	0	0	0	0	0	0	0	0	0	0	0	0	0
Rajahmuda		1	1,327	5,507	0	0	0	0	0	0	0	0	0	0	0	0	0	0
Paidu Pulangi		1	1,500	6,325	0	0	0	0	0	0	0	0	0	0	0	0	0	0
Macabual		1	589	2,474	0	0	0	0	0	0	0	0	0	0	0	0	0	0
Katilacan		1	835	3,548	0	0	0	0	0	0	0	0	0	0	0	0	0	0
Macasendeg		1	1,015	4,212	0	0	0	0	0	0	0	0	0	0	0	0	0	0
Bulod		1	750	3,195	0	0	0	0	0	0	0	0	0	0	0	0	0	0
Balabak		1	560	2,341	0	0	0	0	0	0	0	0	0	0	0	0	0	0
Tinutulan		1	480	2,016	0	0	0	0	0	0	0	0	0	0	0	0	0	0
Balungis		1	718	3,231	0	0	0	0	0	0	0	0	0	0	0	0	0	0
Batulawan		1	356	1,531	0	0	0	0	0	0	0	0	0	0	0	0	0	0
Gli-gli		1	320	1,392	0	0	0	0	0	0	0	0	0	0	0	0	0	0
Pamalian		1	347	1,492	0	0	0	0	0	0	0	0	0	0	0	0	0	0
Manaulanan		1	415	1,743	0	0	0	0	0	0	0	0	0	0	0	0	0	0
Kolambog		1	215	913	0	0	0	0	0	0	0	0	0	0	0	0	0	0
Silik		1	275	1,196	0	0	0	0	0	0	0	0	0	0	0	0	0	0
Lagunde		1	430	1,806	0	0	0	0	0	0	0	0	0	0	0	0	0	0
Balong		1	519	2,206	0	0	0	0	0	0	0	0	0	0	0	0	0	0
Gokotan		1	305	1,266	0	0	0	0	0	0	0	0	0	0	0	0	0	0
Nunguan		1	350	1,498	0	0	0	0	0	0	0	0	0	0	0	0	0	0
Poblacion		1	315	1,370	0	0	0	0	0	0	0	0	0	0	0	0	0	0
Ginatilan		1	500	2,145	0	0	0	0	0	0	0	0	0	0	0	0	0	0
Balatican		1	400	1,660	0	0	0	0	0	0	0	0	0	0	0	0	0	0

REGION PROVINCE CITY/ MUNICIPALITY BARANGAY		NO. OF AFFECTED			No. of ECs		Inside Evacuation Centers				Outside Evacuation Centers				TOTAL SERVED (CURRENT)			
		Brgys.	Families	Persons	CUM	NOW	Families		Persons		Families		Persons		(Inside + Outside)			
							CUM	NOW	CUM	NOW	CUM	NOW	CUM	NOW	CUM	NOW	CUM	NOW
Kabacan	4	4	1,795	7,053	0	0	0	0	0	0	0	0	0	0	0	0	0	0
Kayaga		1	1,301	5,077	0	0	0	0	0	0	0	0	0	0	0	0	0	0
Cuyapon		1	432	1,728	0	0	0	0	0	0	0	0	0	0	0	0	0	0
Salapungan		1	15	60	0	0	0	0	0	0	0	0	0	0	0	0	0	0
Katidtuan		1	47	188	0	0	0	0	0	0	0	0	0	0	0	0	0	0
SOUTH COTABATO	2	2	2	11	0	0	0	0	0	0	0	0	0	0	0	0	0	0
Santo Niño	1	1	1	5	0	0	0	0	0	0	0	0	0	0	0	0	0	0
Paghidaet		1	1	5	0	0	0	0	0	0	0	0	0	0	0	0	0	0
Tupi	1	1	1	6	0	0	0	0	0	0	0	0	0	0	0	0	0	0
Poblacion		1	1	6	0	0	0	0	0	0	0	0	0	0	0	0	0	0
SULTAN KUDARAT	4	4	1,171	5,162	0	0	0	0	0	0	0	0	0	0	0	0	0	0
Lebak	3	3	1,168	5,146	0	0	0	0	0	0	0	0	0	0	0	0	0	0
Kalamongog		1	497	2,137	0	0	0	0	0	0	0	0	0	0	0	0	0	0
Datu Karon		1	414	1,904	0	0	0	0	0	0	0	0	0	0	0	0	0	0
Tran		1	257	1,105	0	0	0	0	0	0	0	0	0	0	0	0	0	0
Esperanza	1	1	3	16	0	0	0	0	0	0	0	0	0	0	0	0	0	0
Salumping		1	3	16	0	0	0	0	0	0	0	0	0	0	0	0	0	0
CARAGA	23	34	7,073	30,974	47	47	2,353	2,353	8,527	8,527	200	200	899	899	2,553	2,553	9,426	9,426
AGUSAN DEL SUR	21	32	7,020	30,974	45	45	2,300	2,300	8,527	8,527	200	200	899	899	2,500	2,500	9,426	9,426
Bunawan	9	9	1,539	5,367	28	28	1,539	1,539	5,367	5,367	0	0	0	0	1,539	1,539	5,367	5,367
Bunawan Brooke		1	379	1,431	4	4	379	379	1,431	1,431	0	0	0	0	379	379	1,431	1,431
Consuelo		1	1	2	1	1	1	1	2	2	0	0	0	0	1	1	2	2
Imelda		1	51	197	2	2	51	51	197	197	0	0	0	0	51	51	197	197
Libertad		1	173	583	5	5	173	173	583	583	0	0	0	0	173	173	583	583
Mambilili		1	408	1,382	6	6	408	408	1,382	1,382	0	0	0	0	408	408	1,382	1,382
Nueva Era		1	130	444	5	5	130	130	444	444	0	0	0	0	130	130	444	444
Poblacion		1	46	148	1	1	46	46	148	148	0	0	0	0	46	46	148	148
San Marcos		1	53	205	2	2	53	53	205	205	0	0	0	0	53	53	205	205
San Teodoro		1	298	975	2	2	298	298	975	975	0	0	0	0	298	298	975	975
Veruela	3	11	3,486	17,430	7	7	306	306	1,530	1,530	57	57	285	285	363	363	1,815	1,815
Binongan		9	3,486	17,430	5	5	65	65	325	325	57	57	285	285	122	122	610	610
La Fortuna		1	0	0	1	1	22	22	110	110	0	0	0	0	22	22	110	110

REGION PROVINCE CITY/ MUNICIPALITY BARANGAY		NO. OF AFFECTED			No. of ECs		Inside Evacuation Centers				Outside Evacuation Centers				TOTAL SERVED (CURRENT)			
															(Inside + Outside)			
		Brgys.	Families	Persons			Families		Persons		Families		Persons		Families		Persons	
					CUM	NOW	CUM	NOW	CUM	NOW	CUM	NOW	CUM	NOW	CUM	NOW		
San Gabriel		1	0	0	1	1	219	219	1,095	1,095	0	0	0	0	219	219	1,095	1,095
Santa Josefa	4	7	1,633	6,818	4	4	216	216	816	816	20	20	69	69	236	236	885	885
Aurora		4	1,633	6,818	1	1	55	55	208	208	20	20	69	69	75	75	277	277
Poblacion		1	0	0	1	1	74	74	370	370	0	0	0	0	74	74	370	370
San Jose		1	0	0	1	1	37	37	88	88	0	0	0	0	37	37	88	88
Tapaz		1	0	0	1	1	50	50	150	150	0	0	0	0	50	50	150	150
Trento	4	4	185	680	4	4	185	185	680	680	0	0	0	0	185	185	680	680
Cebolin		1	185	680	1	1	3	3	10	10	0	0	0	0	3	3	10	10
Poblacion		1	0	0	1	1	122	122	502	502	0	0	0	0	122	122	502	502
San Roque		1	0	0	1	1	19	19	47	47	0	0	0	0	19	19	47	47
Tudela		1	0	0	1	1	41	41	121	121	0	0	0	0	41	41	121	121
Loreto	1	1	177	679	2	2	54	54	134	134	123	123	545	545	177	177	679	679
Katipunan		1	177	679	2	2	54	54	134	134	123	123	545	545	177	177	679	679
SURIGAO DEL SUR	2	2	53	0	2	2	53	53	0	0	0	0	0	0	53	53	0	0
Barobo	2	2	53	0	2	2	53	53	0	0	0	0	0	0	53	53	0	0
Bahi		1	51	0	1	1	51	51	0	0	0	0	0	0	51	51	0	0
Dughan		1	2	0	1	1	2	2	0	0	0	0	0	0	2	2	0	0
BARMM	209	209	58,523	0	4	0	1,175	1,175	2,007	2,007	57,567	57,348	0	0	58,742	58,523	2,007	2,007
MAGUINDANAO	166	166	55,164	0	4	0	1,175	1,175	2,007	2,007	54,208	53,989	0	0	55,383	55,164	2,007	2,007
Ampatuan	7	7	2,439	0	0	0	0	0	0	0	2,440	2,439	0	0	2,440	2,439	0	0
Salman		1	158	0	0	0	0	0	0	0	159	158	0	0	159	158	0	0
Kauran		1	465	0	0	0	0	0	0	0	465	465	0	0	465	465	0	0
Malatimon		1	520	0	0	0	0	0	0	0	520	520	0	0	520	520	0	0
Kakal		1	426	0	0	0	0	0	0	0	426	426	0	0	426	426	0	0
Kapinpilan		1	610	0	0	0	0	0	0	0	610	610	0	0	610	610	0	0
Matagabong		1	0	0	0	0	0	0	0	0	0	0	0	0	0	0	0	0
Poblacion		1	260	0	0	0	0	0	0	0	260	260	0	0	260	260	0	0
Mamasapano	14	14	1,585	0	0	0	0	0	0	0	1,585	1,585	0	0	1,585	1,585	0	0
Tuka		1	68	0	0	0	0	0	0	0	68	68	0	0	68	68	0	0
Daladap		1	236	0	0	0	0	0	0	0	236	236	0	0	236	236	0	0
Tukanalipao		1	92	0	0	0	0	0	0	0	92	92	0	0	92	92	0	0
Pidsandawan		1	73	0	0	0	0	0	0	0	73	73	0	0	73	73	0	0

REGION PROVINCE CITY/ MUNICIPALITY BARANGAY		NO. OF AFFECTED			No. of ECs		Inside Evacuation Centers				Outside Evacuation Centers				TOTAL SERVED (CURRENT)			
															(Inside + Outside)			
		Brgys.	Families	Persons			Families		Persons		Families		Persons		Families		Persons	
					CUM	NOW	CUM	NOW	CUM	NOW	CUM	NOW	CUM	NOW	CUM	NOW		
Lusay		1	80	0	0	0	0	0	0	0	80	80	0	0	80	80	0	0
Dasikil		1	86	0	0	0	0	0	0	0	86	86	0	0	86	86	0	0
Sapakan		1	76	0	0	0	0	0	0	0	76	76	0	0	76	76	0	0
Liab		1	135	0	0	0	0	0	0	0	135	135	0	0	135	135	0	0
Dabenayan		1	245	0	0	0	0	0	0	0	245	245	0	0	245	245	0	0
Libutan		1	87	0	0	0	0	0	0	0	87	87	0	0	87	87	0	0
Manungkaling		1	186	0	0	0	0	0	0	0	186	186	0	0	186	186	0	0
Mamasapano		1	68	0	0	0	0	0	0	0	68	68	0	0	68	68	0	0
Bagumbong		1	72	0	0	0	0	0	0	0	72	72	0	0	72	72	0	0
Pimbalkan		1	81	0	0	0	0	0	0	0	81	81	0	0	81	81	0	0
Datu Montawal (Pagagawan)	10	10	2,410	0	0	0	0	0	0	0	2,410	2,410	0	0	2,410	2,410	0	0
Batungkayo		1	197	0	0	0	0	0	0	0	197	197	0	0	197	197	0	0
Bulod		1	456	0	0	0	0	0	0	0	456	456	0	0	456	456	0	0
Dunggunan		1	495	0	0	0	0	0	0	0	495	495	0	0	495	495	0	0
Limbalod		1	164	0	0	0	0	0	0	0	164	164	0	0	164	164	0	0
Maridagao		1	205	0	0	0	0	0	0	0	205	205	0	0	205	205	0	0
Nabundas		1	150	0	0	0	0	0	0	0	150	150	0	0	150	150	0	0
Talapas		1	178	0	0	0	0	0	0	0	178	178	0	0	178	178	0	0
Talitay		1	368	0	0	0	0	0	0	0	368	368	0	0	368	368	0	0
Tunggol		1	197	0	0	0	0	0	0	0	197	197	0	0	197	197	0	0
Pagagawan		1	0	0	0	0	0	0	0	0	0	0	0	0	0	0	0	0
Datu Saudi-Ampatuan	7	7	3,282	0	0	0	0	0	0	0	3,282	3,282	0	0	3,282	3,282	0	0
Madia		1	505	0	0	0	0	0	0	0	505	505	0	0	505	505	0	0
Dapiawan		1	903	0	0	0	0	0	0	0	903	903	0	0	903	903	0	0
Salbu		1	30	0	0	0	0	0	0	0	30	30	0	0	30	30	0	0
Elian		1	499	0	0	0	0	0	0	0	499	499	0	0	499	499	0	0
Gawang		1	288	0	0	0	0	0	0	0	288	288	0	0	288	288	0	0
Kitango		1	836	0	0	0	0	0	0	0	836	836	0	0	836	836	0	0
Kitapok		1	221	0	0	0	0	0	0	0	221	221	0	0	221	221	0	0
Shariff Saydona Mustapha	14	14	4,023	0	0	0	0	0	0	0	4,023	4,023	0	0	4,023	4,023	0	0
Pagatin 1		1	453	0	0	0	0	0	0	0	453	453	0	0	453	453	0	0
Pagatin 2		1	313	0	0	0	0	0	0	0	313	313	0	0	313	313	0	0

REGION PROVINCE CITY/ MUNICIPALITY BARANGAY		NO. OF AFFECTED			No. of ECs		Inside Evacuation Centers				Outside Evacuation Centers				TOTAL SERVED (CURRENT)			
															(Inside + Outside)			
		Brgys.	Families	Persons			Families		Persons		Families		Persons		Families		Persons	
					CUM	NOW	CUM	NOW	CUM	NOW	CUM	NOW	CUM	NOW	CUM	NOW		
Datu Bakal		1	103	0	0	0	0	0	0	0	103	103	0	0	103	103	0	0
Datu Kilay		1	144	0	0	0	0	0	0	0	144	144	0	0	144	144	0	0
Pamalian		1	287	0	0	0	0	0	0	0	287	287	0	0	287	287	0	0
Pikeg		1	158	0	0	0	0	0	0	0	158	158	0	0	158	158	0	0
Pusao		1	368	0	0	0	0	0	0	0	368	368	0	0	368	368	0	0
Inaladan		1	167	0	0	0	0	0	0	0	167	167	0	0	167	167	0	0
Bakat		1	256	0	0	0	0	0	0	0	256	256	0	0	256	256	0	0
Ganta		1	409	0	0	0	0	0	0	0	409	409	0	0	409	409	0	0
Dasawao		1	548	0	0	0	0	0	0	0	548	548	0	0	548	548	0	0
Duguengen		1	377	0	0	0	0	0	0	0	377	377	0	0	377	377	0	0
Linantangan		1	130	0	0	0	0	0	0	0	130	130	0	0	130	130	0	0
East Libutan		1	310	0	0	0	0	0	0	0	310	310	0	0	310	310	0	0
Pagalungan	12	12	11,425	0	0	0	0	0	0	0	11,425	11,425	0	0	11,425	11,425	0	0
Bagoenged		1	754	0	0	0	0	0	0	0	754	754	0	0	754	754	0	0
Buliok		1	1,200	0	0	0	0	0	0	0	1,200	1,200	0	0	1,200	1,200	0	0
Dalغان		1	912	0	0	0	0	0	0	0	912	912	0	0	912	912	0	0
Damalasak		1	946	0	0	0	0	0	0	0	946	946	0	0	946	946	0	0
Galakit		1	726	0	0	0	0	0	0	0	726	726	0	0	726	726	0	0
Inug-ug		1	950	0	0	0	0	0	0	0	950	950	0	0	950	950	0	0
Kalbugan		1	1,120	0	0	0	0	0	0	0	1,120	1,120	0	0	1,120	1,120	0	0
Kilangan		1	1,200	0	0	0	0	0	0	0	1,200	1,200	0	0	1,200	1,200	0	0
Kudal		1	752	0	0	0	0	0	0	0	752	752	0	0	752	752	0	0
Layog		1	1,200	0	0	0	0	0	0	0	1,200	1,200	0	0	1,200	1,200	0	0
Linandangan		1	485	0	0	0	0	0	0	0	485	485	0	0	485	485	0	0
Poblacion		1	1,180	0	0	0	0	0	0	0	1,180	1,180	0	0	1,180	1,180	0	0
Datu Salibo	17	17	2,690	0	0	0	0	0	0	0	2,690	2,690	0	0	2,690	2,690	0	0
Pagatin		1	400	0	0	0	0	0	0	0	400	400	0	0	400	400	0	0
Sambulawan		1	600	0	0	0	0	0	0	0	600	600	0	0	600	600	0	0
Butilen		1	150	0	0	0	0	0	0	0	150	150	0	0	150	150	0	0
Buayan		1	160	0	0	0	0	0	0	0	160	160	0	0	160	160	0	0
Tee		1	155	0	0	0	0	0	0	0	155	155	0	0	155	155	0	0
Andavit		1	135	0	0	0	0	0	0	0	135	135	0	0	135	135	0	0

REGION PROVINCE CITY/ MUNICIPALITY BARANGAY		NO. OF AFFECTED			No. of ECs		Inside Evacuation Centers				Outside Evacuation Centers				TOTAL SERVED (CURRENT)			
															(Inside + Outside)			
		Brgys.	Families	Persons			Families		Persons		Families		Persons		Families		Persons	
					CUM	NOW	CUM	NOW	CUM	NOW	CUM	NOW	CUM	NOW	CUM	NOW		
Pandi		1	250	0	0	0	0	0	0	0	250	250	0	0	250	250	0	0
Penditen		1	280	0	0	0	0	0	0	0	280	280	0	0	280	280	0	0
Liong		1	65	0	0	0	0	0	0	0	65	65	0	0	65	65	0	0
Dado		1	70	0	0	0	0	0	0	0	70	70	0	0	70	70	0	0
Alonganen		1	70	0	0	0	0	0	0	0	70	70	0	0	70	70	0	0
Kalipapa		1	65	0	0	0	0	0	0	0	65	65	0	0	65	65	0	0
Duaminanga		1	65	0	0	0	0	0	0	0	65	65	0	0	65	65	0	0
Masigay		1	50	0	0	0	0	0	0	0	50	50	0	0	50	50	0	0
Magaslong		1	55	0	0	0	0	0	0	0	55	55	0	0	55	55	0	0
Balanaken		1	60	0	0	0	0	0	0	0	60	60	0	0	60	60	0	0
Damabalas		1	60	0	0	0	0	0	0	0	60	60	0	0	60	60	0	0
Sultan Kudarat (Nuling)	14	14	8,198	0	4	0	500	500	2,007	2,007	7,698	7,698	0	0	8,198	8,198	2,007	2,007
Limbo		1	1,991	0	3	0	409	409	1,643	1,643	1,582	1,582	0	0	1,991	1,991	1,643	1,643
Pinaring		1	243	0	1	0	91	91	364	364	152	152	0	0	243	243	364	364
Banubo		1	100	0	0	0	0	0	0	0	100	100	0	0	100	100	0	0
Ibotigen		1	188	0	0	0	0	0	0	0	188	188	0	0	188	188	0	0
Narra		1	554	0	0	0	0	0	0	0	554	554	0	0	554	554	0	0
Dalumangcob		1	54	0	0	0	0	0	0	0	54	54	0	0	54	54	0	0
Rebuken		1	70	0	0	0	0	0	0	0	70	70	0	0	70	70	0	0
Gang		1	1,575	0	0	0	0	0	0	0	1,575	1,575	0	0	1,575	1,575	0	0
Bulalo		1	1,650	0	0	0	0	0	0	0	1,650	1,650	0	0	1,650	1,650	0	0
Salimbao		1	1,089	0	0	0	0	0	0	0	1,089	1,089	0	0	1,089	1,089	0	0
Macaguiling		1	511	0	0	0	0	0	0	0	511	511	0	0	511	511	0	0
Crossing Simuay		1	157	0	0	0	0	0	0	0	157	157	0	0	157	157	0	0
Matengen		1	7	0	0	0	0	0	0	0	7	7	0	0	7	7	0	0
Calsada		1	9	0	0	0	0	0	0	0	9	9	0	0	9	9	0	0
Datu Abdullah Sangki	2	2	245	0	0	0	0	0	0	0	245	245	0	0	245	245	0	0
Old Maganoy		1	215	0	0	0	0	0	0	0	215	215	0	0	215	215	0	0
Dimampao		1	30	0	0	0	0	0	0	0	30	30	0	0	30	30	0	0
Datu Piang (Dulawan)	16	16	7,452	0	0	0	0	0	0	0	7,670	7,452	0	0	7,670	7,452	0	0
Magaslong		1	550	0	0	0	0	0	0	0	550	550	0	0	550	550	0	0
Kanguan		1	902	0	0	0	0	0	0	0	902	902	0	0	902	902	0	0

REGION PROVINCE CITY/ MUNICIPALITY BARANGAY		NO. OF AFFECTED			No. of ECs		Inside Evacuation Centers				Outside Evacuation Centers				TOTAL SERVED (CURRENT)			
															(Inside + Outside)			
		Brgys.	Families	Persons			Families		Persons		Families		Persons		Families		Persons	
					CUM	NOW	CUM	NOW	CUM	NOW	CUM	NOW	CUM	NOW	CUM	NOW		
Poblacion		1	1,105	0	0	0	0	0	0	0	1,105	1,105	0	0	1,105	1,105	0	0
Reina Regente		1	363	0	0	0	0	0	0	0	363	363	0	0	363	363	0	0
Buayan		1	1,300	0	0	0	0	0	0	0	1,300	1,300	0	0	1,300	1,300	0	0
Damabalas		1	200	0	0	0	0	0	0	0	200	200	0	0	200	200	0	0
Bakanaken		1	350	0	0	0	0	0	0	0	350	350	0	0	350	350	0	0
Liong		1	319	0	0	0	0	0	0	0	319	319	0	0	319	319	0	0
Alonganen		1	250	0	0	0	0	0	0	0	250	250	0	0	250	250	0	0
Masigay		1	337	0	0	0	0	0	0	0	420	337	0	0	420	337	0	0
Dado		1	350	0	0	0	0	0	0	0	350	350	0	0	350	350	0	0
Kalipapa		1	345	0	0	0	0	0	0	0	345	345	0	0	345	345	0	0
Duaminanga		1	158	0	0	0	0	0	0	0	293	158	0	0	293	158	0	0
Ambadao		1	427	0	0	0	0	0	0	0	427	427	0	0	427	427	0	0
Montay		1	312	0	0	0	0	0	0	0	312	312	0	0	312	312	0	0
Balong		1	184	0	0	0	0	0	0	0	184	184	0	0	184	184	0	0
Guindulungan	4	4	675	0	0	0	675	675	0	0	0	0	0	0	675	675	0	0
Kalumamis		1	358	0	0	0	358	358	0	0	0	0	0	0	358	358	0	0
Muslim		1	156	0	0	0	156	156	0	0	0	0	0	0	156	156	0	0
Sampao		1	102	0	0	0	102	102	0	0	0	0	0	0	102	102	0	0
Tambunan		1	59	0	0	0	59	59	0	0	0	0	0	0	59	59	0	0
Northern Kabuntalan	10	10	2,827	0	0	0	0	0	0	0	2,827	2,827	0	0	2,827	2,827	0	0
Libungan		1	200	0	0	0	0	0	0	0	200	200	0	0	200	200	0	0
Kapipimpilan		1	210	0	0	0	0	0	0	0	210	210	0	0	210	210	0	0
Guiawa		1	220	0	0	0	0	0	0	0	220	220	0	0	220	220	0	0
Tumaguinting		1	429	0	0	0	0	0	0	0	429	429	0	0	429	429	0	0
Balong		1	371	0	0	0	0	0	0	0	371	371	0	0	371	371	0	0
Montay		1	299	0	0	0	0	0	0	0	299	299	0	0	299	299	0	0
Sabaken		1	268	0	0	0	0	0	0	0	268	268	0	0	268	268	0	0
Gayonga		1	70	0	0	0	0	0	0	0	70	70	0	0	70	70	0	0
Damatog		1	373	0	0	0	0	0	0	0	373	373	0	0	373	373	0	0
Indatuan		1	387	0	0	0	0	0	0	0	387	387	0	0	387	387	0	0
Sultan sa Barongis (Lambayong)	6	6	2,343	0	0	0	0	0	0	0	2,343	2,343	0	0	2,343	2,343	0	0
Bulod		1	250	0	0	0	0	0	0	0	250	250	0	0	250	250	0	0

REGION PROVINCE CITY/ MUNICIPALITY BARANGAY		NO. OF AFFECTED			No. of ECs		Inside Evacuation Centers				Outside Evacuation Centers				TOTAL SERVED (CURRENT)			
															(Inside + Outside)			
		Brgys.	Families	Persons			Families		Persons		Families		Persons		Families		Persons	
					CUM	NOW	CUM	NOW	CUM	NOW	CUM	NOW	CUM	NOW	CUM	NOW		
Darampua		1	668	0	0	0	0	0	0	0	668	668	0	0	668	668	0	0
Gadungan		1	60	0	0	0	0	0	0	0	60	60	0	0	60	60	0	0
Masulot		1	380	0	0	0	0	0	0	0	380	380	0	0	380	380	0	0
Papakan		1	550	0	0	0	0	0	0	0	550	550	0	0	550	550	0	0
Tukanakuden		1	435	0	0	0	0	0	0	0	435	435	0	0	435	435	0	0
General Salipada K Pendatun	15	15	2,429	0	0	0	0	0	0	0	2,429	2,429	0	0	2,429	2,429	0	0
Badak		1	555	0	0	0	0	0	0	0	555	555	0	0	555	555	0	0
Makainis		1	135	0	0	0	0	0	0	0	135	135	0	0	135	135	0	0
Lasangan		1	210	0	0	0	0	0	0	0	210	210	0	0	210	210	0	0
Upper Lasangan		1	55	0	0	0	0	0	0	0	55	55	0	0	55	55	0	0
Tonggol		1	208	0	0	0	0	0	0	0	208	208	0	0	208	208	0	0
Kulasi		1	115	0	0	0	0	0	0	0	115	115	0	0	115	115	0	0
Lumabao		1	175	0	0	0	0	0	0	0	175	175	0	0	175	175	0	0
Lao Lao		1	110	0	0	0	0	0	0	0	110	110	0	0	110	110	0	0
Sadangen		1	95	0	0	0	0	0	0	0	95	95	0	0	95	95	0	0
Lower Idtig		1	158	0	0	0	0	0	0	0	158	158	0	0	158	158	0	0
Bulod		1	119	0	0	0	0	0	0	0	119	119	0	0	119	119	0	0
Panosolen		1	85	0	0	0	0	0	0	0	85	85	0	0	85	85	0	0
Midpandacan		1	230	0	0	0	0	0	0	0	230	230	0	0	230	230	0	0
Pidtiguian		1	85	0	0	0	0	0	0	0	85	85	0	0	85	85	0	0
Sumakubay		1	94	0	0	0	0	0	0	0	94	94	0	0	94	94	0	0
Kabuntalan	17	17	3,055	0	0	0	0	0	0	0	3,055	3,055	0	0	3,055	3,055	0	0
Bagumbayan		1	171	0	0	0	0	0	0	0	171	171	0	0	171	171	0	0
Butiren		1	162	0	0	0	0	0	0	0	162	162	0	0	162	162	0	0
Dadtumeg		1	217	0	0	0	0	0	0	0	217	217	0	0	217	217	0	0
Gambar		1	273	0	0	0	0	0	0	0	273	273	0	0	273	273	0	0
Ganta		1	187	0	0	0	0	0	0	0	187	187	0	0	187	187	0	0
Katidtuan		1	141	0	0	0	0	0	0	0	141	141	0	0	141	141	0	0
Langeban		1	167	0	0	0	0	0	0	0	167	167	0	0	167	167	0	0
Liong		1	148	0	0	0	0	0	0	0	148	148	0	0	148	148	0	0
Lower Taviran		1	178	0	0	0	0	0	0	0	178	178	0	0	178	178	0	0
Maitong		1	252	0	0	0	0	0	0	0	252	252	0	0	252	252	0	0

REGION PROVINCE CITY/ MUNICIPALITY BARANGAY		NO. OF AFFECTED			No. of ECs		Inside Evacuation Centers				Outside Evacuation Centers				TOTAL SERVED (CURRENT)			
															(Inside + Outside)			
		Brgys.	Families	Persons			Families		Persons		Families		Persons		Families		Persons	
					CUM	NOW	CUM	NOW	CUM	NOW	CUM	NOW	CUM	NOW	CUM	NOW		
Matilak		1	132	0	0	0	0	0	0	0	132	132	0	0	132	132	0	0
Pagalungan		1	149	0	0	0	0	0	0	0	149	149	0	0	149	149	0	0
Payan		1	74	0	0	0	0	0	0	0	74	74	0	0	74	74	0	0
Pedtad		1	205	0	0	0	0	0	0	0	205	205	0	0	205	205	0	0
Pened		1	118	0	0	0	0	0	0	0	118	118	0	0	118	118	0	0
Poblacion		1	165	0	0	0	0	0	0	0	165	165	0	0	165	165	0	0
Upper Taviran		1	316	0	0	0	0	0	0	0	316	316	0	0	316	316	0	0
Parang	1	1	86	0	0	0	0	0	0	0	86	86	0	0	86	86	0	0
Guiday T. Biruar		1	86	0	0	0	0	0	0	0	86	86	0	0	86	86	0	0
LANAO DEL SUR	43	43	3,359	0	0	0	0	0	0	0	3,359	3,359	0	0	3,359	3,359	0	0
Taraka	43	43	3,359	0	0	0	0	0	0	0	3,359	3,359	0	0	3,359	3,359	0	0
Bandera Buisan		1	33	0	0	0	0	0	0	0	33	33	0	0	33	33	0	0
Boriongan		1	68	0	0	0	0	0	0	0	68	68	0	0	68	68	0	0
Borowa		1	80	0	0	0	0	0	0	0	80	80	0	0	80	80	0	0
Buadi Amao		1	30	0	0	0	0	0	0	0	30	30	0	0	30	30	0	0
Buadi Amunta		1	72	0	0	0	0	0	0	0	72	72	0	0	72	72	0	0
Buadi Amunud		1	23	0	0	0	0	0	0	0	23	23	0	0	23	23	0	0
Buadi Arorao		1	84	0	0	0	0	0	0	0	84	84	0	0	84	84	0	0
Buadi Atopa		1	52	0	0	0	0	0	0	0	52	52	0	0	52	52	0	0
Buadi Dayomangga		1	52	0	0	0	0	0	0	0	52	52	0	0	52	52	0	0
Budai Dingun		1	67	0	0	0	0	0	0	0	67	67	0	0	67	67	0	0
Buadi Ongcalo		1	75	0	0	0	0	0	0	0	75	75	0	0	75	75	0	0
Bucalan		1	80	0	0	0	0	0	0	0	80	80	0	0	80	80	0	0
Cadayonan Bagumbayan		1	75	0	0	0	0	0	0	0	75	75	0	0	75	75	0	0
Caramat		1	104	0	0	0	0	0	0	0	104	104	0	0	104	104	0	0
Carangangan Calopaan		1	153	0	0	0	0	0	0	0	153	153	0	0	153	153	0	0
Datu Ma-as		1	100	0	0	0	0	0	0	0	100	100	0	0	100	100	0	0
Dilabayan		1	70	0	0	0	0	0	0	0	70	70	0	0	70	70	0	0
Dimayon		1	68	0	0	0	0	0	0	0	68	68	0	0	68	68	0	0
Gapao Balindong		1	83	0	0	0	0	0	0	0	83	83	0	0	83	83	0	0
Ilian		1	64	0	0	0	0	0	0	0	64	64	0	0	64	64	0	0
Lumasa		1	67	0	0	0	0	0	0	0	67	67	0	0	67	67	0	0

REGION PROVINCE CITY/ MUNICIPALITY BARANGAY		NO. OF AFFECTED			No. of ECs		Inside Evacuation Centers				Outside Evacuation Centers				TOTAL SERVED (CURRENT)			
															(Inside + Outside)			
		Brgys.	Families	Persons			Families		Persons		Families		Persons		Families		Persons	
					CUM	NOW	CUM	NOW	CUM	NOW	CUM	NOW	CUM	NOW	CUM	NOW		
Lumasa Proper		1	69	0	0	0	0	0	0	0	69	69	0	0	69	69	0	0
Lumbac Bagoingud		1	82	0	0	0	0	0	0	0	82	82	0	0	82	82	0	0
Lumbac Bubong Maindang		1	76	0	0	0	0	0	0	0	76	76	0	0	76	76	0	0
Lumbac Pitakus		1	88	0	0	0	0	0	0	0	88	88	0	0	88	88	0	0
Malungon		1	98	0	0	0	0	0	0	0	98	98	0	0	98	98	0	0
Mangayao		1	199	0	0	0	0	0	0	0	199	199	0	0	199	199	0	0
Maruhom		1	70	0	0	0	0	0	0	0	70	70	0	0	70	70	0	0
Masulon		1	86	0	0	0	0	0	0	0	86	86	0	0	86	86	0	0
Moriatao Luksa Datu		1	102	0	0	0	0	0	0	0	102	102	0	0	102	102	0	0
Pagalamatan		1	69	0	0	0	0	0	0	0	69	69	0	0	69	69	0	0
Pindulon		1	89	0	0	0	0	0	0	0	89	89	0	0	89	89	0	0
Pitakus		1	63	0	0	0	0	0	0	0	63	63	0	0	63	63	0	0
Ririk		1	105	0	0	0	0	0	0	0	105	105	0	0	105	105	0	0
Salipungan		1	70	0	0	0	0	0	0	0	70	70	0	0	70	70	0	0
Sambulawan		1	67	0	0	0	0	0	0	0	67	67	0	0	67	67	0	0
Sampurna Salamatula		1	73	0	0	0	0	0	0	0	73	73	0	0	73	73	0	0
Sigayan Proper		1	91	0	0	0	0	0	0	0	91	91	0	0	91	91	0	0
Somiorang Bandingun		1	91	0	0	0	0	0	0	0	91	91	0	0	91	91	0	0
Sundig		1	63	0	0	0	0	0	0	0	63	63	0	0	63	63	0	0
Sunggod		1	50	0	0	0	0	0	0	0	50	50	0	0	50	50	0	0
Supangan		1	66	0	0	0	0	0	0	0	66	66	0	0	66	66	0	0
Tupaan Budiatusa		1	92	0	0	0	0	0	0	0	92	92	0	0	92	92	0	0

CASUALTIES

PROVINCE CITY /MUNICIPALITY BARANGAY	QTY	SURNAME	FIRST NAME	MIDDLE NAME	AGE	SEX	ADDRESS	CAUSE	REMARKS	SOURCE OF DATA	VALIDATED
DEAD	7										
REGION 6	6										
ILOILO	5										

PROVINCE CITY /MUNICIPALITY BARANGAY	QTY	SURNAME	FIRST NAME	MIDDLE NAME	AGE	SEX	ADDRESS	CAUSE	REMARKS	SOURCE OF DATA	VALIDATED
Sara	3										
Ardemil		Dema-ala	Tingting			Male	Brgy Ardemil, Sara, Iloilo	Washed away by floodwater		DILG	Yes
		Flores	Jeboy		16	Male	Brgy Apologista, Sara, Iloilo	Due to strong current of floodwater		DILG	Yes
		Edama	Nelson		54	Male	Brgy Tady, Sara, Iloilo	Due to strong current of floodwater		DILG	Yes
Ajuy	1										
Brgy. Taguhangin, Ajuy, Iloilo		Osano	Alfred	Molina	31	Male	Brgy. Jamul- awon, Concepcion, Iloilo	To be determined	Death certificate on process	DILG	Yes
Lemery	1										
Brgy. Tugas, Lemery, Iloilo		Pamplona	Ernesto Jr		36	Male	Brgy. Tugas, Lemery, Iloilo	Drowning		DILG	Yes
CAPIZ	1										
Pilar	1										
Dulangan		Bacolod	Rodolfo	Cosca	34	Male	Sitio Bugha-an, Brgy. Dulangan, Pilar, Capiz	Drowning	Death Certificate is on process	DILG	Yes
REGION 8	1										
SAMAR	1										
Motiong	1										
Caranas		Abanes	Jesus	Lee	74	Male		Drowning		DILG	Yes
MISSING	1										
REGION 11	1										
DAVAO DE ORO	1										
Monkayo	1										
Brgy. Union		Gumaid	Soponias		72	Male	Prk. Kawayan, Brgy. Union, Monkayo, Davao de Oro	Drowning	Reported missing and drowned in the river on April 5, 2022. Previously reported drowned in Brgy. Ulip, Monkayo, Davao de Oro.	PNP Monkayo	Yes
INJURED/ ILL	6										
REGION 10	2										
BUKIDNON	2										

PROVINCE CITY /MUNICIPALITY BARANGAY	QTY	SURNAME	FIRST NAME	MIDDLE NAME	AGE	SEX	ADDRESS	CAUSE	REMARKS	SOURCE OF DATA	VALIDATED
Kitaotao	2										
Sinuda		Sawit	Elesa		98	Female	Sitio Sita, Sinuda, Kitaotao, Bukidnon		Wound in Left Arm	DOH	Yes
		Lorando	Abelita		53	Female	Sitio Sita, Sinuda, Kitaotao, Bukidnon		Inflammation in Left Ankle	DOH	Yes
REGION 12	4										
SARANGANI	4										
Maasim	4										
Poblacion		Pintha	Giovane		17	Male	Brgy. Poblacion, Maasim		Slightly injured when house was hit by fallen tree	MDRRMO	Yes
		Dagala	Kenneth		17	Male	Brgy. Poblacion, Maasim		Slightly injured when house was hit by fallen tree	MDRRMO	Yes
		Talingting	James Miguel		10	Male	Brgy. Poblacion, Maasim		Slightly injured when house was hit by fallen tree	MDRRMO	Yes
		Pintha	Juliana		15	Female	Brgy. Poblacion, Maasim		Slightly injured when house was hit by fallen tree	MDRRMO	Yes

ROADS AND BRIDGES

REGION PROVINCE CITY /MUNICIPALITY BARANGAY		TYPE	CLASSIFICATION	ROAD SECTION/BRIDGE	STATUS	DATE REPORTED (passable)	TIME REPORTED (passable)	DATE REPORTED (not passable)	TIME REPORTED (not passable)	REMARKS
GRAND TOTAL	303									
REGION 6	90									
CAPIZ	56									
Maayon	3									
Brgy. Fernandez		Road	Barangay (secondary)		NPATV - NOT PASSABLE ALL TYPES VEHICLES			10 April 2022		
Brgy. Tapulang		Road	Barangay (secondary)		PATV - PASSABLE ALL TYPES VEHICLES	11 April 2022		11 April 2022		

REGION PROVINCE CITY /MUNICIPALITY BARANGAY		TYPE	CLASSIFICATION	ROAD SECTION/BRIDGE	STATUS	DATE REPORTED (passable)	TIME REPORTED (passable)	DATE REPORTED (not passable)	TIME REPORTED (not passable)	REMARKS
Brgy. East Villaflores		Road	Provincial (secondary)		NPLV - NOT PASSABLE LIGHT VEHICLES			11 April 2022		
Sigma	3									
Brgy. Bangon-Bangon		Road	Barangay (secondary)		NPATV - NOT PASSABLE ALL TYPES VEHICLES			10 April 2022		
Brgy. Dayhagon		Road	Barangay (secondary)		PTLV - PASSABLE TO LIGHT VEHICLES	12 April 2022	02:00 pm	10 April 2022		
Amaga		Road	Barangay (secondary)		PTLV - PASSABLE TO LIGHT VEHICLES	12 April 2022	02:00 pm			
Cuartero	7									
Brgy. Angub		Road	Provincial (secondary)		NPATV - NOT PASSABLE ALL TYPES VEHICLES			11 April 2022		
Brgy. Nagba		Road	Barangay (secondary)		PATV - PASSABLE ALL TYPES VEHICLES	11 April 2022		11 April 2022		
Brgy. Pob. Ilawod		Road	Barangay (secondary)		PATV - PASSABLE ALL TYPES VEHICLES	11 April 2022		11 April 2022		
Brgy. Mahabang-Sapa		Road	Barangay (secondary)		NPATV - NOT PASSABLE ALL TYPES VEHICLES			11 April 2022		
Brgy. Carataya		Road	Barangay (secondary)		NPATV - NOT PASSABLE ALL TYPES VEHICLES			11 April 2022		
		Road	National (primary)		NPATV - NOT PASSABLE ALL TYPES VEHICLES			12 April 2022	02:00 pm	Iloilo Capiz Rd (New route K0075+000 - K0077+500 Bitoon Ilawod to Poblacion, Cuartero (JNR Dumarao-San Rafael (Iloilo Rd)K 0075+115-K0075+ 238)

REGION PROVINCE CITY /MUNICIPALITY BARANGAY		TYPE	CLASSIFICATION	ROAD SECTION/BRIDGE	STATUS	DATE REPORTED (passable)	TIME REPORTED (passable)	DATE REPORTED (not passable)	TIME REPORTED (not passable)	REMARKS
		Road	Barangay (secondary)		NPATV - NOT PASSABLE ALL TYPES VEHICLES			12 April 2022	02:00 pm	JRN Cuartero-Mai ndang-Tapulang- Maayon Rd 98+(-100) - 98+400 Brgy. Angub to Pob. Proper, Cuartero
President Roxas	2									
Brgy. Pondol		Road	Barangay (secondary)		PATV - PASSABLE ALL TYPES VEHICLES	11 April 2022		11 April 2022		
Brgy. Ibaca		Road	National (primary)		NPLV - NOT PASSABLE LIGHT VEHICLES			11 April 2022		
Dumarao	2									
Brgy. Lawaan		Road	Barangay (secondary)		NPATV - NOT PASSABLE ALL TYPES VEHICLES			11 April 2022		
Brgy. Tumalalod		Road	Barangay (secondary)		NPATV - NOT PASSABLE ALL TYPES VEHICLES			11 April 2022		
Pilar	1									
Brgy. Natividad-San Blas		Road	Barangay (secondary)		PATV - PASSABLE ALL TYPES VEHICLES	11 April 2022		11 April 2022		
Pontevedra	2									
Brgy. Binutucan		Road	Barangay (secondary)		PATV - PASSABLE ALL TYPES VEHICLES	11 April 2022		11 April 2022		
Brgy. Banate		Road	Barangay (secondary)		PATV - PASSABLE ALL TYPES VEHICLES	11 April 2022		11 April 2022		
Dao	2									
Brgy. Malonoy		Road	Barangay (secondary)		PATV - PASSABLE ALL TYPES VEHICLES	11 April 2022		11 April 2022		
		Road	Barangay (secondary)		PATV - PASSABLE ALL TYPES VEHICLES	11 April 2022		11 April 2022		

REGION PROVINCE CITY /MUNICIPALITY BARANGAY		TYPE	CLASSIFICATION	ROAD SECTION/BRIDGE	STATUS	DATE REPORTED (passable)	TIME REPORTED (passable)	DATE REPORTED (not passable)	TIME REPORTED (not passable)	REMARKS
Panitan	14									
Ambilay		Road	Barangay (secondary)		NPATV - NOT PASSABLE ALL TYPES VEHICLES					
Agkilo		Road	Barangay (secondary)		PATV - PASSABLE ALL TYPES VEHICLES	11 April 2022				
Agbabadiang		Road	Barangay (secondary)		NPLV - NOT PASSABLE LIGHT VEHICLES					
Agloway		Road	National (primary)		PATV - PASSABLE ALL TYPES VEHICLES	11 April 2022				
Cabangahan		Road	Barangay (secondary)		NPATV - NOT PASSABLE ALL TYPES VEHICLES					
Cadio		Road	Barangay (secondary)		NPATV - NOT PASSABLE ALL TYPES VEHICLES					
Capagao		Road	Barangay (secondary)		NPATV - NOT PASSABLE ALL TYPES VEHICLES					
Ensenagan		Road	Barangay (secondary)		PATV - PASSABLE ALL TYPES VEHICLES	11 April 2022				
Intampilan		Road	Barangay (secondary)		PATV - PASSABLE ALL TYPES VEHICLES	11 April 2022				
Tincupon		Road	Barangay (secondary)		NPATV - NOT PASSABLE ALL TYPES VEHICLES					
Conciencia		Road	Barangay (secondary)		PATV - PASSABLE ALL TYPES VEHICLES	11 April 2022				
Calaan		Road	Barangay (secondary)		NPATV - NOT PASSABLE ALL TYPES VEHICLES					

REGION PROVINCE CITY /MUNICIPALITY BARANGAY		TYPE	CLASSIFICATION	ROAD SECTION/BRIDGE	STATUS	DATE REPORTED (passable)	TIME REPORTED (passable)	DATE REPORTED (not passable)	TIME REPORTED (not passable)	REMARKS
Pasugue		Road	Barangay (secondary)		NPATV - NOT PASSABLE ALL TYPES VEHICLES					
Cabugao		Road	Barangay (secondary)		NPATV - NOT PASSABLE ALL TYPES VEHICLES					
Roxas City	5									
Cogon		Road	Barangay (secondary)		PATV - PASSABLE ALL TYPES VEHICLES	11 April 2022				
Tanza		Road	Barangay (secondary)		PATV - PASSABLE ALL TYPES VEHICLES	11 April 2022				
Bago		Road	Barangay (secondary)		PATV - PASSABLE ALL TYPES VEHICLES	11 April 2022				
Baliuagan		Road	Barangay (secondary)		PATV - PASSABLE ALL TYPES VEHICLES	11 April 2022				
Barra		Road	Barangay (secondary)		PATV - PASSABLE ALL TYPES VEHICLES	11 April 2022				
Jamindan	2									
Agcagay		Road	Barangay (secondary)		NPATV - NOT PASSABLE ALL TYPES VEHICLES					
Pangabuan		Road	Barangay (secondary)		PATV - PASSABLE ALL TYPES VEHICLES	11 April 2022				
Sapian	6									
Maninang		Road	Barangay (secondary)		NPLV - NOT PASSABLE LIGHT VEHICLES					
Bilao		Road	Barangay (secondary)		NPATV - NOT PASSABLE ALL TYPES VEHICLES					

REGION PROVINCE CITY /MUNICIPALITY BARANGAY		TYPE	CLASSIFICATION	ROAD SECTION/BRIDGE	STATUS	DATE REPORTED (passable)	TIME REPORTED (passable)	DATE REPORTED (not passable)	TIME REPORTED (not passable)	REMARKS
Agnorte		Road	Barangay (secondary)		NPATV - NOT PASSABLE ALL TYPES VEHICLES					
Lonoy		Road	Barangay (secondary)		PATV - PASSABLE ALL TYPES VEHICLES	11 April 2022				Some portion not passable
Dapdapan		Road	Barangay (secondary)		NPATV - NOT PASSABLE ALL TYPES VEHICLES					
Majanlud		Road	Barangay (secondary)		NPATV - NOT PASSABLE ALL TYPES VEHICLES					
Dumalag	2									
Sto. Angel		Road	National (primary)		NPATV - NOT PASSABLE ALL TYPES VEHICLES					Iloilo-Capiz Rd (Old Route) K0092 +700-K0093+150 Sto Angel, Dumalag
		Road	Barangay (secondary)		NPATV - NOT PASSABLE ALL TYPES VEHICLES			12 April 2022		JNR Ayuyan Tinaytayan Rd K0 093+500-K0095+0 00 Sto Angel Dumalag to Dangula Dumarao
Mambusao	3									
		Road	Provincial (secondary)		NPATV - NOT PASSABLE ALL TYPES VEHICLES			12 April 2022	02:00 pm	Sigma-Mambusao- Jamindan Rd K00 99+100-K0101+30 0 Brgy. Tumalalod - Brgy. Caidquid
Tugas		Road	Barangay (secondary)		NPATV - NOT PASSABLE ALL TYPES VEHICLES			12 April 2022	02:00 pm	Sigma-Mambusao- Jamindan Rd K0091+700 - K0092+300
Bunga		Road	Barangay (secondary)		NPATV - NOT PASSABLE ALL TYPES VEHICLES			12 April 2022		- Sigma-Mambusa o-Jamindan Rd K0 102+100-K0102+1 50; - Not passable due to road collapsed/slip
Tapaz	2									

REGION PROVINCE CITY /MUNICIPALITY BARANGAY		TYPE	CLASSIFICATION	ROAD SECTION/BRIDGE	STATUS	DATE REPORTED (passable)	TIME REPORTED (passable)	DATE REPORTED (not passable)	TIME REPORTED (not passable)	REMARKS
Switch		Road	Barangay (secondary)		PTLV - PASSABLE TO LIGHT VEHICLES			12 April 2022	02:00 pm	- Tapaz Jamindan - Altavas rd 78+(-400)-78+(-150 - 1 lane unpassable due to road slip
San Nicolas		Road	Barangay (secondary)		NPATV - NOT PASSABLE ALL TYPES VEHICLES			12 April 2022	02:00 pm	- Tapaz Jamindan Altavas Rd 88+800 to 89+000; - Not passable due to flooding
ILOILO	31									
Balasan	2									
Kinalkalan		Road	National (primary)		PATV - PASSABLE ALL TYPES VEHICLES	12 April 2022	02:00 pm			Iloilo East Coast Capiz Road K0172+200
Poblacion		Road	National (primary)		PATV - PASSABLE ALL TYPES VEHICLES	12 April 2022	02:00 pm			Iloilo East Coast Capiz Road K0174+000
San Dionisio	3									
Tuble		Road	National (primary)		PATV - PASSABLE ALL TYPES VEHICLES	12 April 2022	02:00 pm			- Iloilo East Coast Capiz Road K0198+200; - Damaged Slope Protection
Capinang		Road	National (primary)		NPLV - NOT PASSABLE LIGHT VEHICLES					Capinang - San Dionisio Rd. K0198+(-900)
Tipacla		Road	National (primary)		PATV - PASSABLE ALL TYPES VEHICLES	12 April 2022	02:00 pm			- Iloilo East Coast Capiz Rd K0210+200) - Damaged Slope Protection
Sara	5									
Anoring		Road	National (primary)		PATV - PASSABLE ALL TYPES VEHICLES	12 April 2022	02:00 pm			- Iloilo East Coast Capiz Road K0204+700; - Damaged Slope Protection
Apelo		Road	National (primary)		NPATV - NOT PASSABLE ALL TYPES VEHICLES					- Lemery Sara Rd K0093+750; - Damaged box culvert

REGION PROVINCE CITY /MUNICIPALITY BARANGAY		TYPE	CLASSIFICATION	ROAD SECTION/BRIDGE	STATUS	DATE REPORTED (passable)	TIME REPORTED (passable)	DATE REPORTED (not passable)	TIME REPORTED (not passable)	REMARKS
Aspera		Road	National (primary)		NPATV - NOT PASSABLE ALL TYPES VEHICLES					Lemery - Sara Rd.K0093+750
Salcedo		Road	National (primary)		NPATV - NOT PASSABLE ALL TYPES VEHICLES					Sara - Concepcion Rd. K0210+200
Bacabac		Road	National (primary)		PATV - PASSABLE ALL TYPES VEHICLES	11 April 2022				- Sara - Concepcion Rd. K0211+800; - Damaged Slope Protection
Ajuy	3									
Pinantan Diel		Road	National (primary)		NPATV - NOT PASSABLE ALL TYPES VEHICLES					Iloilo East Coast Capiz Road K0212+500
Pili		Road	National (primary)		PATV - PASSABLE ALL TYPES VEHICLES	12 April 2022	02:00 pm			- Iloilo East Coast Capiz Road K0222+500; - Damaged roads due to fallen trees - Ongoing clearing operations
Puente Bunglas		Road	National (primary)		PATV - PASSABLE ALL TYPES VEHICLES			12 April 2022	02:00 pm	Ajuy-Jamul-Awon- Concepcion Rd. K0217+200)
Barotac Viejo	2									
Santiago		Road	National (primary)		PATV - PASSABLE ALL TYPES VEHICLES	11 April 2022				- Iloilo East Coast Capiz Road K0239+200 - Damaged road due to road slip
Santiago		Road	National (primary)		PATV - PASSABLE ALL TYPES VEHICLES	11 April 2022				- Iloilo East Coast Capiz Road K0239+240 - Damaged road due to road slip
Carles	2									
Nalumsan		Road	National (primary)		NPATV - NOT PASSABLE ALL TYPES VEHICLES					Iloilo East Coast Capiz Road K0212+800
Nalumsan		Road	National (primary)		PATV - PASSABLE ALL TYPES VEHICLES	12 April 2022	02:00 pm			Balasan-Carles Rd K0175+800

REGION PROVINCE CITY /MUNICIPALITY BARANGAY		TYPE	CLASSIFICATION	ROAD SECTION/BRIDGE	STATUS	DATE REPORTED (passable)	TIME REPORTED (passable)	DATE REPORTED (not passable)	TIME REPORTED (not passable)	REMARKS
San Rafael	3									
Aripdip		Road	National (primary)	SAN RAFAEL RD K0081+400	NPATV - NOT PASSABLE ALL TYPES VEHICLES					
Poscolon		Road	National (primary)		NPLV - NOT PASSABLE LIGHT VEHICLES			12 April 2022	02:00 pm	- San Rafael Rd K0078+500 - Flooded
Poblacion		Road	National (primary)		NPLV - NOT PASSABLE LIGHT VEHICLES			12 April 2022	02:00 pm	- Btc. Viejo - San Rafael Rd K0075+100 - Flooded
Lemery	2									
Poblacion		Road	National (primary)		NPATV - NOT PASSABLE ALL TYPES VEHICLES					Lemery Sara Rd K0087+900
Velasco		Road	National (primary)		PATV - PASSABLE ALL TYPES VEHICLES	12 April 2022	02:00 pm			Damaged Slope protection and road slip
Concepcion	2									
Bacjawan Sur		Road	National (primary)		PATV - PASSABLE ALL TYPES VEHICLES			12 April 2022	02:00 pm	- Concepcion - San Dionisio Rd. K0223+000; - Soil Slope Collapes
Siempreviva		Road	National (primary)		PATV - PASSABLE ALL TYPES VEHICLES			12 April 2022	02:00 pm	- Concepcion - San Dionisio Rd. K0226+300; - Soil Slope Collapse
Passi	2									
Poblacion		Road	Barangay (secondary)		PATV - PASSABLE ALL TYPES VEHICLES			12 April 2022		Flooding on K0050, Brgy Poblacion, Passi due to increase of water level at tributary river to Jalaur
Sarapan		Road	National (primary)		PATV - PASSABLE ALL TYPES VEHICLES	12 April 2022	02:00 pm			K0056+150 Brgy. Sarapan
San Enrique	1									

REGION PROVINCE CITY /MUNICIPALITY BARANGAY		TYPE	CLASSIFICATION	ROAD SECTION/BRIDGE	STATUS	DATE REPORTED (passable)	TIME REPORTED (passable)	DATE REPORTED (not passable)	TIME REPORTED (not passable)	REMARKS
Madarag		Road	National (primary)		PATV - PASSABLE ALL TYPES VEHICLES	12 April 2022	02:00 pm			Landslide K0065+300, Bry. Madarag = 1500 cu.m (cleared)
Dueñas	1									
Tinocuan		Road	National (primary)		NPATV - NOT PASSABLE ALL TYPES VEHICLES			12 April 2022	02:00 pm	Flooding on K0041+900 Brgy Tinocuan, Duenas due to increase of water level in Ulian River
Dingle	1									
Tabugon		Road	National (primary)		NPATV - NOT PASSABLE ALL TYPES VEHICLES			12 April 2022	02:00 pm	Flooding on roads at K0042+500 Sitio Mananiw due to increase of water level at Suage river
Pototan	1									
Bungco		Road	National (primary)		NPATV - NOT PASSABLE ALL TYPES VEHICLES			12 April 2022	02:00 pm	Flooding on K0286+947 due to increase of water level at Jalaur river
Dumangas	1									
Balud		Road	National (primary)		NPLV - NOT PASSABLE LIGHT VEHICLES			12 April 2022	02:00 pm	Passable for heavy vehicles; flooding at K0285+300 due to increase of water level
NEGROS OCCIDENTAL	3									
Bacolod	1									
		Road	National (primary)		PATV - PASSABLE ALL TYPES VEHICLES	12 April 2022	02:00 pm			- Bacolod - Murcia - DS Benedicto - San Carlos City rd (KM 75+500) - Damaged due to soil collapse
Salvador Benedicto	1									
		Road	National (primary)		PATV - PASSABLE ALL TYPES VEHICLES	12 April 2022	02:00 pm			- Jct. DS Benedicto-Spur 16-Calatrava RD (KM 75+500); - 1 lane passable due to landslide
No breakdown	1									

REGION PROVINCE CITY /MUNICIPALITY BARANGAY		TYPE	CLASSIFICATION	ROAD SECTION/BRIDGE	STATUS	DATE REPORTED (passable)	TIME REPORTED (passable)	DATE REPORTED (not passable)	TIME REPORTED (not passable)	REMARKS
		Road	National (primary)		PATV - PASSABLE ALL TYPES VEHICLES	12 April 2022	02:00 pm			Stop Aguinaldo- Bug-ang Roas (KM 111+270-K111+40 0
REGION 7	18									
BOHOL	2									
Batuan	1									
Rizal		Road	National (primary)	K0040+(-493.50) - K0040+(-429.50), Balilihan-Hanopol- Batuan Road	PTLV - PASSABLE TO LIGHT VEHICLES	11 April 2022		11 April 2022	03:04 pm	- One lane passable - Road slip due to heavy rains and impact of flood waters
Jagna	1									
Mayana		Road	National (primary)	K0078+540 - K0078+620, RS, Jct. Tagbilaran East Road, Jagna- Sierra Bullones Road	PTLV - PASSABLE TO LIGHT VEHICLES	11 April 2022		11 April 2022	03:04 pm	- One lane passable - Road slip - Collapse of road pavement due to heavy rains on unstable and scoured slope
CEBU	16									
Tabuelan	3									
Bongon		Road	National (primary)	K0111+500, RS, Sogod-Tabuelan Road	PATV - PASSABLE ALL TYPES VEHICLES	12 April 2022	12:53 pm	12 April 2022	07:53 pm	- Passable - Flood waters subsided after 5 hours
Bongon		Road	National (primary)	K0111+800, RS, Sogod-Tabuelan Road	PATV - PASSABLE ALL TYPES VEHICLES	13 April 2022		13 April 2022	03:53 pm	- Passable - Cleared within 4 hours
Poblacion		Road	National (primary)	K0107+500, Toledo- Tabuelan-San Remigio Road	PATV - PASSABLE ALL TYPES VEHICLES	12 April 2022	12:53 pm	12 April 2022	07:53 pm	- Passable - Flood waters subsided after 5 hours
Talisay	4									
Laray		Road	National (primary)	K0012+300 - K0012+350, Cebu South Coastal Road	PATV - PASSABLE ALL TYPES VEHICLES	11 April 2022		11 April 2022	10:43 am	- Flooding due to heavy rains, affecting two outer lanes of a three lanes pavement. Estimated length = 50 m - Flood waters subsided after 5 hours

REGION PROVINCE CITY /MUNICIPALITY BARANGAY		TYPE	CLASSIFICATION	ROAD SECTION/BRIDGE	STATUS	DATE REPORTED (passable)	TIME REPORTED (passable)	DATE REPORTED (not passable)	TIME REPORTED (not passable)	REMARKS
Manipis		Road	National (primary)	K0021+800 - K0021+820, CebuToledo Wharf Road	PTLV - PASSABLE TO LIGHT VEHICLES	12 April 2022	04:36 pm	12 April 2022	02:36 pm	- Two lanes passable - Cleared within 2 hours
Manipis		Road	National (primary)	K0023+600 - K0023+620, CebuToledo Wharf Road	PATV - PASSABLE ALL TYPES VEHICLES	12 April 2022	06:36 pm	12 April 2022	02:36 pm	- Two lanes passable - Cleared within 4 hours
Manipis		Road	National (primary)	K0023+700 - K0023+750, CebuToledo Wharf Road	PATV - PASSABLE ALL TYPES VEHICLES	13 April 2022	12:00 pm	11 April 2022	10:43 am	- Soil erosion at left side due to heavy rains; estimated volume of debris = 90 cu.m - Two lanes passable - Debris cleared and opened to traffic on 13 April 2022, 12:00 PM
Balamban	1									
Gaas		Road	National (primary)	K0036+100, Cebu Balamban Transcentral Highway	PATV - PASSABLE ALL TYPES VEHICLES	12 April 2022	06:00 pm	11 April 2022	05:00 pm	- Soil erosion on 10 April 2022; estimated volume of debris = 30 cu.m - Debris cleared
Tuburan	1									
Jagbuaya		Road	National (primary)	K0090+400, Toledo- Tabuelan-San Remigio Road	PTLV - PASSABLE TO LIGHT VEHICLES	13 April 2022	11:34 pm	12 April 2022		- Road Slip; collapse of shoulder to both lanes of road pavement - One lane passable (via detour road)
Dalaguete	2									
Dumalan		Road	National (primary)	K0101+000, Dalaguete-Mantalongon Badian Road	PATV - PASSABLE ALL TYPES VEHICLES	12 April 2022	09:00 am	12 April 2022	02:02 pm	- Rock fall; estimated length = 10 m; estimated volume of debris = 6 cu.m - Two lanes passable - Debris cleared

REGION PROVINCE CITY /MUNICIPALITY BARANGAY		TYPE	CLASSIFICATION	ROAD SECTION/BRIDGE	STATUS	DATE REPORTED (passable)	TIME REPORTED (passable)	DATE REPORTED (not passable)	TIME REPORTED (not passable)	REMARKS
Maloray		Road	National (primary)	K0106+800, Dalag uete-Mantalongon Badian Road	PATV - PASSABLE ALL TYPES VEHICLES	12 April 2022	09:00 am	12 April 2022	02:02 pm	- Rock fall; estimated length = 10 m; estimated volume of debris = 4 cu.m - - Two lanes passable - Debris cleared
Borbon	1									
Kanlagang		Road	National (primary)	K0074+500 - K0074+600, Cebu North Hagnaya Wharf Road	PTLV - PASSABLE TO LIGHT VEHICLES	13 April 2022		12 April 2022	01:00 pm	- Road slip; collapse of slope protection to road pavement (both lanes) - One lane passable
Cebu City	4									
Tabunan		Road	National (primary)	K0027+384, Cebu- Balamban Transcentral Highway	PATV - PASSABLE ALL TYPES VEHICLES	12 April 2022	03:30 pm	11 April 2022	05:00 am	- Soil erosion due to heavy rains - Two lanes passable
Tabunan		Road	National (primary)	K0027+500, LS, Cebu-Balamban Transcentral Highway	PTLV - PASSABLE TO LIGHT VEHICLES	13 April 2022		12 April 2022	04:00 pm	- Road slip due to heavy rains, road shoulder collapsed ,and guardrails damaged - One lane passable
Babag 2		Road	National (primary)	K0015+700, RS, Cebu-Balamban Transcentral Highway, Brgy. Babag 2, Cebu City	PTLV - PASSABLE TO LIGHT VEHICLES	13 April 2022	08:52 am	12 April 2022	01:00 pm	- Road slip due to heavy rains and road shoulder to pavement collapsed - One lane passable
Tabunan		Road	National (primary)	K0027+(-227), Cebu-Balamban Transcentral Highway	PATV - PASSABLE ALL TYPES VEHICLES	13 April 2022	08:56 am	12 April 2022	11:00 am	- Soil erosion due to heavy rains - Two lanes passable
REGION 8	117									
SOUTHERN LEYTE	27									
San Juan (Cabalian)	1									
Brgy Agay-ay		Road	Barangay (secondary)	Brgy Agay-ay	PATV - PASSABLE ALL TYPES VEHICLES	04 December 2022	08:00 am			- One lane passable. - Warning signs installed.
Pintuyan	2									

REGION PROVINCE CITY /MUNICIPALITY BARANGAY		TYPE	CLASSIFICATION	ROAD SECTION/BRIDGE	STATUS	DATE REPORTED (passable)	TIME REPORTED (passable)	DATE REPORTED (not passable)	TIME REPORTED (not passable)	REMARKS
Brgy. Manglit		Road	National (primary)	San Francisco- San Ricardo Section (S00218LT) K1064+000 - K1096+195	PATV - PASSABLE ALL TYPES VEHICLES	11 April 2022	09:57 am	10 April 2022	10:00 am	-Two lanes pasable - Saddle Section: Minor Landslide with fallen trees - Maintenance crews conducted clearing operation
Brgy. Manglit		Road	National (primary)	K1082+950 Brgy. Manglit, Pintuyan So.Leyte	PATV - PASSABLE ALL TYPES VEHICLES	11 April 2022	11:23 am	11 April 2022	12:00 pm	-Saddle Section: Minor Landslides -Maintenance crews conducted and completed clearing operations on 11 April 2022, 11:23 AM .
Sogod	8									
		Road	National (primary)	Daang Maharlika Sogod-Libagon Section (S00223LT) K1004 +(-031)-K1025+00 0	NPATV - NOT PASSABLE ALL TYPES VEHICLES			10 April 2022	02:00 pm	Temporary road closure due to possible occurrence of landslide/soil erosion caused by the continuous heavy rains
Brgy. Kahupian		Road	National (primary)	K1010+960 BL Brgy. Kahupian, Sogod, Southern Leyte	NPATV - NOT PASSABLE ALL TYPES VEHICLES			11 April 2022	02:00 pm	-Occurred at 5:54 AM of April 11, 2022 -Landslide with estimated V=65 cu.m - Maintenance crews conducted clearing operations
Brgy. Kahupian		Road	National (primary)	K1006+750 BL Brgy. Kahupian, Sogod, Southern Leyte	NPATV - NOT PASSABLE ALL TYPES VEHICLES			11 April 2022	06:09 am	-Landslide with estimated V=70cu.m - Maintenance crew conducted clearing operations
Brgy. Kahupian		Road	National (primary)	K1006+060 LS Brgy. Kahupian, Sogod, Southern Leyte	NPATV - NOT PASSABLE ALL TYPES VEHICLES			11 April 2022	06:25 am	-Landslide with estimated V=30cu.m - Maintenance crews conducted clearing operations

REGION PROVINCE CITY /MUNICIPALITY BARANGAY		TYPE	CLASSIFICATION	ROAD SECTION/BRIDGE	STATUS	DATE REPORTED (passable)	TIME REPORTED (passable)	DATE REPORTED (not passable)	TIME REPORTED (not passable)	REMARKS
Brgy. Kahupian		Road	National (primary)	K1005+280 BL Brgy. Kahupian, Sogod, Southern Leyte	NPATV - NOT PASSABLE ALL TYPES VEHICLES			11 April 2022	06:23 am	-Minor landslide with estimated V=15cu.m - Maintenance crews conducted clearing operations
Brgy. Kahupian		Road	National (primary)	K1012+995 Brgy. Kahupian, Sogod, Southern Leyte	NPATV - NOT PASSABLE ALL TYPES VEHICLES			10 April 2022	02:00 pm	- Landslide with estimated V=125cu.m - Maintenance crews conducted clearing operations
Brgy. Pancho Villa		Road	National (primary)	K11015 Brgy. Pancho Villa, Sogod, Southern Leyte	NPLV - NOT PASSABLE LIGHT VEHICLES			11 April 2022	12:25 pm	-Landslide (Est. V=531.25 cu.m) -Maintenance crews conduct clearing operation
Brgy. Pancho		Road	National (primary)	K11015+550	PATV - PASSABLE ALL TYPES VEHICLES					One lane passable as of 9:45AM of April 13, 2022.
Silago	6									
Brgy. Imelda		Road	National (primary)	Abuyog-Silago Road (S00195LT) K0996+651-K1011 +931 Brgy. Imelda, Silago, Southern Leyte	PATV - PASSABLE ALL TYPES VEHICLES	11 April 2022	10:14 am	10 April 2022	06:16 pm	-One lane passable -Landslide -Deployed manpower for clearing operations - Alternate Route: Motorists going to Maasin-Macrohon- Malitbog may take Baybay-Bdry.Maas in-Macrohon- Malitbog; if going to Pacific - Panaon area take Baybay- Bato-Bontoc- Sogod-Daang Mah arlika-Pacific-Jct. Himay-angan-Hinu nangan-Silago/Jct. Himay-angan- Liloan-San Ricardo

REGION PROVINCE CITY /MUNICIPALITY BARANGAY		TYPE	CLASSIFICATION	ROAD SECTION/BRIDGE	STATUS	DATE REPORTED (passable)	TIME REPORTED (passable)	DATE REPORTED (not passable)	TIME REPORTED (not passable)	REMARKS
Brgy. Tubod		Road	National (primary)	K1009 Brgy. Tubod, Silago, Southern Leyte	PATV - PASSABLE ALL TYPES VEHICLES	11 April 2022	01:00 pm	11 April 2022	09:00 am	-One lane passable -Landslide with estimated V=120cu.m. - Maintenance crews conducted clearing operations - Alternate Route: Motorists going to Maasin-Macrohon- Malitbog may take Baybay-Bdry.Maas in-Macrohon- Malitbog; if going to Pacific - Panaon area take Baybay- Bato-Bontoc- Sogod-Daang Mah arlika-Pacific-Jct. Himay-angan-Hinu nangan-Silago/Jct. Himay-angan- Liloan-San Ricardo
Brgy. Imelda		Road	National (primary)	K1001+820(LS) Brgy. Imelda, Silago	PATV - PASSABLE ALL TYPES VEHICLES	11 April 2022	07:34 am			-Passable as of 10:30AM of April 12, 2022 -One lane passable.
Brgy. Imelda		Road	National (primary)	K1000+320 (RS) Brgy. Imelda, Silago	PATV - PASSABLE ALL TYPES VEHICLES					one lane passable one lane passable as of 7:34 AM of April 11, 2022
Brgy. Tubaon		Road	National (primary)	K1122+050	PATV - PASSABLE ALL TYPES VEHICLES	13 April 2022	03:14 pm			
Brgy. Tubaon		Road	National (primary)	K1122+050	PATV - PASSABLE ALL TYPES VEHICLES					Two lanes passable as of 3:14PM April 13, 2022 one lane Passable as of April 11, 2022
Saint Bernard	1									

REGION PROVINCE CITY /MUNICIPALITY BARANGAY		TYPE	CLASSIFICATION	ROAD SECTION/BRIDGE	STATUS	DATE REPORTED (passable)	TIME REPORTED (passable)	DATE REPORTED (not passable)	TIME REPORTED (not passable)	REMARKS
Brgy. Lipanto		Road	National (primary)	Jct. Himay-angan-Silago-Abuyog Bdry. Road Jct. Himay-angan-Liloan-St. Bernard-San Juan Section K1056+800-K1056+900 Brgy. Lipanto, St. Bernard, Southern Leyte	PTLV - PASSABLE TO LIGHT VEHICLES	11 April 2022	08:00 am	11 April 2022	08:00 am	- One lane passable. - Sinking/damaged paved road - Installed warning signs and ongoing embankment of shoulder - Only road shoulder is passable to all light vehicles. Motorists are advised to slow down while passing in the area.
Bontoc	1									
Brgy. Pamahawan		Road	National (primary)	Bato-Bontoc Road K1122+(-400) Brgy. Pamahawan, Bontoc, Southern Leyte	PATV - PASSABLE ALL TYPES VEHICLES	12 April 2022	12:00 pm	11 April 2022	12:00 pm	- Minor landslide with estimated V=10cu.m. -Maintenance crews conducted clearing operations
No breakdown	4									
		Road	National (primary)	K1131+210 Coastal Area	PATV - PASSABLE ALL TYPES VEHICLES	13 April 2022	10:15 am	10 April 2022	08:00 pm	Landslide; Maintenance crews conduct clearing operation
		Bridge	National (primary)	San Miguel - Conception - Daang Maharlika rd K1210-415 - K1211+348 San Miguel Bridge	PATV - PASSABLE ALL TYPES VEHICLES			11 April 2022		Temporary road closure due to Hallow Abutment.
		Road	National (primary)	Bil-atan, San Ricardo - San Roque, Liloan Road K1056+900-K1077+152 (Section 1) Brgy. San Roque & Brgy. Malangsa, Liloa-an; and Brgy. San Ramon, San Ricardo	NPATV - NOT PASSABLE ALL TYPES VEHICLES			11 April 2022	04:50 am	Landslide and rockslide; Installed warning signs
		Road	National (primary)	Tunga-Tunga Matin-aocansirong Road K1145+905 - K1146+000 Section 1	PATV - PASSABLE ALL TYPES VEHICLES					one lane passable as of 12:00PM of April 11, 2022

REGION PROVINCE CITY /MUNICIPALITY BARANGAY		TYPE	CLASSIFICATION	ROAD SECTION/BRIDGE	STATUS	DATE REPORTED (passable)	TIME REPORTED (passable)	DATE REPORTED (not passable)	TIME REPORTED (not passable)	REMARKS
Maasin	2									
Lunas		Road	National (primary)	National Roads - Newly Converted National Roads Assuncion, Maasin City - Buenavista Bontoc - Bdry. Hilongos Road (Maasin - Bontoc) K1124+092 - K1158+737 Brgy. Lunas, Maasin City	NPATV - NOT PASSABLE ALL TYPES VEHICLES					Cut-off Road; Installed warning signs Alternate route: Bdry. Maasin - Macrohon - Sogod - Jct. Daang Maharlika Road
Sta. Cruz		Road	National (primary)	San Isidro, Tomas Oppus - Libertad, Maasin City Road K1148+358 - k1180+874 Brgy. Sta. Cruz, Maasin City	NPATV - NOT PASSABLE ALL TYPES VEHICLES			10 November 2022	11:00 am	-Landslide/road slip/ Depression. Installed warning signs.
Malitbog	1									
		Road	National (primary)	Ichon, Macrohon - Sangahon Malitbog Road K1045+828 - K1161+169	PATV - PASSABLE ALL TYPES VEHICLES					one lane passable as 9:00 AM of April 11, 2022
Padre Burgos	1									
Brgy. Dinahugan		Road	National (primary)	Maasin-Macrohon Area K1067+800	PATV - PASSABLE ALL TYPES VEHICLES					two lanes passable as of 10:00 AM of April 13, 2022 Occurred at 7:40AM of April13, 2022 one lane passable as of 7:40 AM of April 13, 2022
LEYTE	82									
San Miguel	2									
Brgy. Santol		Road	National (primary)	Mainit-San Miguel- Santol Road K094 1+600-K0941+750 ,	PATV - PASSABLE ALL TYPES VEHICLES	11 April 2022	10:00 am	10 April 2022	12:00 pm	- Flood with an estimated depth of 0.30m - Flood has subsided

REGION PROVINCE CITY /MUNICIPALITY BARANGAY		TYPE	CLASSIFICATION	ROAD SECTION/BRIDGE	STATUS	DATE REPORTED (passable)	TIME REPORTED (passable)	DATE REPORTED (not passable)	TIME REPORTED (not passable)	REMARKS
Brgy. Santol		Road	National (primary)	K0949+000 - K0949+800	PATV - PASSABLE ALL TYPES VEHICLES	14 April 2022	09:00 am	13 April 2022	05:00 am	-Flooding (Est. Depth: 0.50 - 1.0 m.) -Alternate route going to San Miguel, Leyte is via Barugo-SanMi guel-Babatngon Road
Santa Fe	1									
Brgy. San Isidro		Road	National (primary)	Tigbao-Pulak-Sta. Fe Road, K0912+3 00-K0912+400,	PATV - PASSABLE ALL TYPES VEHICLES	14 April 2022	10:00 am	10 April 2022	12:00 pm	- Flood with an estimated depth of 0.60m; flood has fully subsided
Villaba	8									
Brgy. Silad		Road	National (primary)	Calubian-San Isidr o-Tabango-Villaba- Palompon Road	PATV - PASSABLE ALL TYPES VEHICLES	11 April 2022	07:00 am	10 April 2022	12:00 pm	- Flood with an estimated depth between 0.30 and 0.50m
Brgy. Hibulangan		Road	National (primary)	Sto. Rosario- Villaba Road, K10 07+250-K1007+35 0	PATV - PASSABLE ALL TYPES VEHICLES	13 April 2022	12:00 pm	11 April 2022	07:00 am	-Not passable to all types as of 12:00NN of April 10, 2022 due to flooding with estimated Depth of 0.50 - 1.2 m. -Alternate Route: Cabungaan- Tabunok - Consuegra Road and Belen - Consuegra Road
Brgy. Tagbubunga		Road	National (primary)	K1056+500 Brgy. Tagbubunga, Villaba	PATV - PASSABLE ALL TYPES VEHICLES	12 April 2022	06:00 pm	11 April 2022	06:00 pm	-One lane passable -Clearing operations ongoing. Fallen branches of trees
Brgy. Casilion		Road	National (primary)	Brgy. Casilion, Villaba	NPLV - NOT PASSABLE LIGHT VEHICLES	13 April 2022	12:00 pm	12 April 2022	06:00 pm	
Brgy. A. Tumamak		Road	National (primary)	K1011+300	PATV - PASSABLE ALL TYPES VEHICLES					One lane passable
Brgy. Cabungaan		Road	National (primary)	K1013+900	PATV - PASSABLE ALL TYPES VEHICLES					One lane passable

REGION PROVINCE CITY /MUNICIPALITY BARANGAY		TYPE	CLASSIFICATION	ROAD SECTION/BRIDGE	STATUS	DATE REPORTED (passable)	TIME REPORTED (passable)	DATE REPORTED (not passable)	TIME REPORTED (not passable)	REMARKS
Brgy. Abijao		Road	National (primary)	K1054+020	NPATV - NOT PASSABLE ALL TYPES VEHICLES			12 April 2022	07:00 pm	-Landslide (Est. V=100 cu.m.) -Alternate Route: Palompon-Matag- ob-Sto.Rosario- Villaba Road
		Road	National (primary)	K1013+250	PATV - PASSABLE ALL TYPES VEHICLES					one lane passable
Isabel	1									
Near Isabel Terminal		Road	National (primary)	Palompon - Isabel - Merida - Ormoc Road K1087+300	NPLV - NOT PASSABLE LIGHT VEHICLES			10 April 2022	12:30 pm	- Flood with an estimated depth of 0.31m; Continuous monitoring of road condition
Baybay	17									
Brgy. Gaas		Road	National (primary)	Tacloban Baybay South Rd Sta. K10 05+000-K1007+00 0	PATV - PASSABLE ALL TYPES VEHICLES	11 April 2022	03:00 pm	10 April 2022	11:00 am	- Flood with an estimated depth between 0.30 and 1.2m; flood has fully subsided
Brgy. Hipusngo		Road	National (primary)	Ormoc-Baybay- Southern Leyte Boundary Road Sta. K1061+100	PATV - PASSABLE ALL TYPES VEHICLES	11 April 2022	03:00 pm	10 April 2022	11:00 am	- Flood with an estimated depth between 0.30m and 1.2m. -Flooding subsided on 11 April 2022.
VSU Market		Road	National (primary)	Ormoc-Baybay- Southern Leyte Boundary Road, K 1050+400-K1050+ 700	PATV - PASSABLE ALL TYPES VEHICLES	11 April 2022	03:00 pm	10 April 2022	12:20 pm	- Flood with an estimated depth between 0.50 and 1.2m
Brgy. Punta		Road	National (primary)	Ormoc-Baybay- Southern Leyte Boundary Road, K1067+350	PATV - PASSABLE ALL TYPES VEHICLES	10 April 2022	10:20 am	10 April 2022	10:20 am	One lane passable due to fallen trees/debris.
Brgy Mailhi		Road	National (primary)	K0990+550 Brgy. Mailhi, Baybay City, Leyte	NPATV - NOT PASSABLE ALL TYPES VEHICLES			10 April 2022	04:30 pm	- Damaged PCCP due to sub-base failure as of 10 April 2022, 4:30 PM - Installed Warning Signs
Brgy. Mailhi		Road	National (primary)	K0990+500	NPATV - NOT PASSABLE ALL TYPES VEHICLES			11 April 2022	02:00 am	

REGION PROVINCE CITY /MUNICIPALITY BARANGAY		TYPE	CLASSIFICATION	ROAD SECTION/BRIDGE	STATUS	DATE REPORTED (passable)	TIME REPORTED (passable)	DATE REPORTED (not passable)	TIME REPORTED (not passable)	REMARKS
Brgy. Makinhas		Road	National (primary)	K0998+900 Sitio Pamotosan, Brgy. Makinhas, Baybay City, City	PATV - PASSABLE ALL TYPES VEHICLES	13 April 2022	09:45 pm	11 April 2022	08:00 am	one lane passable Landslide/soil collapse with estimated V=15,000cu.m.
Brgy. Mailh		Road	National (primary)	K0990+300 Sitio Waterfall, Brgy. Mailhi, Baybay City, Leyte	NPATV - NOT PASSABLE ALL TYPES VEHICLES			11 April 2022	04:00 am	Road Slip (Two- lanes)
Brgy Mailhi		Road	National (primary)	K0990+900	NPATV - NOT PASSABLE ALL TYPES VEHICLES			11 April 2022	04:00 am	Landslide/Soil Collapse (Est. V=10,000cu.m.)
Brgy. Mailhi		Road	National (primary)	K990+500 Brgy. Mailhi, Baybay City, Leyte	NPATV - NOT PASSABLE ALL TYPES VEHICLES			11 April 2022	02:00 am	
Brgy. Mailhi		Road	National (primary)	K0990+900-K991+ 000	NPATV - NOT PASSABLE ALL TYPES VEHICLES	14 April 2022	10:30 am	11 April 2022	04:00 am	one lane passable
Brgy. Makinhas		Road	National (primary)	K0999+300	PATV - PASSABLE ALL TYPES VEHICLES	12 April 2022	09:00 am			One lane passable a of 9:00 AM of April 12, 2022
Brgy. Higuloan		Road		K0992+000-K0993 +000	PATV - PASSABLE ALL TYPES VEHICLES					one lane passable as of 10:30AM of April 14, 2022
Brgy. Higuloan		Road	National (primary)	K0992+550(LS)	PATV - PASSABLE ALL TYPES VEHICLES					one lane passable as of 10:30AM of April 14, 2022
Brgy. Higuloan		Road	National (primary)	K0992+550-K0992 +600(RS)	PATV - PASSABLE ALL TYPES VEHICLES					one lane passable as of 10:30AM of April 14, 2022
Brgy. Higuloan		Road	National (primary)	K0992+800-K0992 +900(RS)	PATV - PASSABLE ALL TYPES VEHICLES					one lane passable as of 10:30AM of April 14, 2022
Brgy. Kambonggan		Road	National (primary)	K996+800 (LL)	PATV - PASSABLE ALL TYPES VEHICLES					one lane passable as of 08:30AM of April 14, 2022
Hilongos	1									

REGION PROVINCE CITY /MUNICIPALITY BARANGAY		TYPE	CLASSIFICATION	ROAD SECTION/BRIDGE	STATUS	DATE REPORTED (passable)	TIME REPORTED (passable)	DATE REPORTED (not passable)	TIME REPORTED (not passable)	REMARKS
Brgy. Talisay		Road	National (primary)	Ormoc-Baybay- Southern Leyte Boundary Road, K1103+700 - K1104+000	PATV - PASSABLE ALL TYPES VEHICLES	11 April 2022	03:00 pm	10 April 2022	04:30 pm	- Flood with an estimated depth between 0.30m and 1.2m -Flood water has fully subsided
Mahaplag	10									
Brgy. Nebga		Road	National (primary)	K0985+600 Brgy. Nebga, Mahaplag, Leyte	PATV - PASSABLE ALL TYPES VEHICLES	11 April 2022	02:00 pm	11 April 2022	11:00 am	-One lane passable -Soil Erosion estimated V=1000 cu.m. -Installed Warning Signs -Clearing operations ongoing.
Brgy. Cuatro de Agosto		Road	National (primary)	K0985+000 Brgy. Cuatro de Agosto, Mahaplag, Leyte	PATV - PASSABLE ALL TYPES VEHICLES	11 April 2022	02:00 pm	11 April 2022	02:00 am	- Landslide, warning signs installed. -One lane passable.
Brgy. Liberascion		Road	National (primary)	K0984+600 Brgy. Liberascion, Mahaplag, Leyte	PATV - PASSABLE ALL TYPES VEHICLES	11 April 2022	10:00 am	11 April 2022	02:00 am	-Landslide/soil collapse with estimated V=7,000 cu.m. -Ongoing clearing operations -One lane passable.
Brgy Villa Solidaridad		Road	National (primary)	K0987+600 Brgy. Villa Solidaridad, Mahaplag, Leyte	NPATV - NOT PASSABLE ALL TYPES VEHICLES	12 April 2022	09:00 am	11 April 2022	02:00 am	- Landslide/soil collapse with estimated V=1,000cu.m.
Brgy. Hilusig		Bridge	National (primary)	K0983+321- K0983+384 Hilusig Bridge (B00545LT) Brgy. Hilusig, Mahaplag, Leyte	NPATV - NOT PASSABLE ALL TYPES VEHICLES			11 April 2022	02:00 am	- Damaged bridge approach 'B' - Installed warning signs
Brgy. Pulahongon		Road	National (primary)	K1002+250 Brgy. Pulahongon, Mahaplag, Leyte	NPATV - NOT PASSABLE ALL TYPES VEHICLES			11 April 2022	02:00 am	-Landslide/soil collapse with estimated V= 5,000 cu.m.
Brgy. Pinamunuan		Road	National (primary)	K1003+450-K1003 +650 Sitio Paraiso, Brgy. Pinamunuan, Mahaplag, Leyte	PATV - PASSABLE ALL TYPES VEHICLES	12 April 2022	12:00 pm	11 April 2022	02:00 am	one lane passable Landslide/soil collapse with estimated V= 7,000 cu.m.

REGION PROVINCE CITY /MUNICIPALITY BARANGAY		TYPE	CLASSIFICATION	ROAD SECTION/BRIDGE	STATUS	DATE REPORTED (passable)	TIME REPORTED (passable)	DATE REPORTED (not passable)	TIME REPORTED (not passable)	REMARKS
Brgy. Liberascion		Road	National (primary)	K0986+500 Brgy. Liberascion, Mahaplag, Leyte	PATV - PASSABLE ALL TYPES VEHICLES	11 April 2022	10:00 am	11 April 2022	02:00 am	-One lane passable -Landslide/Soil Collapse -Est. V=10,000cu.m.) -Clearing operations ongoing
Brgy Villa Solidaridad		Road	National (primary)	K0989+100 Brgy. Villa Solidaridad, Mahaplag, Leyte	PATV - PASSABLE ALL TYPES VEHICLES	12 April 2022	10:30 am	11 April 2022	04:00 am	One lane passable
Brgy. Pinamunuan		Road	National (primary)	K1002+250	PATV - PASSABLE ALL TYPES VEHICLES	13 April 2022	06:00 pm	11 April 2022	02:00 am	Landslide/Soil Collapse (Est. V=5,000cu.m.)
Abuyog	14									
Brgy, Mahagna		Road	National (primary)	Abuyog-Silago Road	PATV - PASSABLE ALL TYPES VEHICLES	10 April 2022	06:30 pm	10 April 2022	06:30 pm	- One lane passable. - Soil Erosion with estimated V= 140cu.m.
Brgy. Tadoc		Road	National (primary)	K0974+000 Brgy. Tadoc, Abuyog, Leyte	PATV - PASSABLE ALL TYPES VEHICLES	11 April 2022	02:00 am	11 April 2022	02:00 am	- One lane passable - Landslide/soil collapse with estimated V= 1,000cu.m.
Brgy. Paguite		Road	National (primary)	Maharlika Highway K0973+980 Brgy. Paguite, Abuyog, Leyt	PATV - PASSABLE ALL TYPES VEHICLES	12 April 2022	08:00 am	11 April 2022	02:00 am	- Landslide/soil collapse with estimated V= 1,000 cu.m.
Brgy. Balinasayao		Road	National (primary)	K0977+500 Brgy. Balinasayao, Abuyog, Leyte	PATV - PASSABLE ALL TYPES VEHICLES	12 April 2022	08:00 am	11 April 2022	02:00 am	- Landslide/soil collapse with estimated V= 5,000 cu.m.
Brgy. Tadoc		Road	National (primary)	K0972+900- K0973+00 Brgy. Tadoc, Abuyog, Leyte	PATV - PASSABLE ALL TYPES VEHICLES	11 April 2022	01:00 pm	11 April 2022		-Landslide/Soil Collapse (Est. V=5,000cu.m.)
Brgy. Mahagna		Road	National (primary)	Abuyog-Silago Road K0984+700	PATV - PASSABLE ALL TYPES VEHICLES	10 April 2022	06:30 pm			One lane passable.

REGION PROVINCE CITY /MUNICIPALITY BARANGAY		TYPE	CLASSIFICATION	ROAD SECTION/BRIDGE	STATUS	DATE REPORTED (passable)	TIME REPORTED (passable)	DATE REPORTED (not passable)	TIME REPORTED (not passable)	REMARKS
Brgy. Tadoc		Road	National (primary)	K0972+900- K0973+000	PATV - PASSABLE ALL TYPES VEHICLES	11 April 2022	01:00 pm			-One lane passable 2022 -Landslide/Soil Collapse (Est. V=5,000cu.m.)
Brgy. Tadoc		Road	National (primary)	K973+000- K973+027	PATV - PASSABLE ALL TYPES VEHICLES	13 April 2022	11:00 am			-One lane passable.
Brgy. Tadoc		Road	National (primary)	K0973+042- K0973+077	PATV - PASSABLE ALL TYPES VEHICLES	13 April 2022	11:00 am			-One lane passable. -Landslide/Soil Collaps (Est. V=1,000cu.m)
Brgy. Tadoc		Road	National (primary)	K0973+800- K0973+820	PATV - PASSABLE ALL TYPES VEHICLES					one lane passable as of 11:00AM of April 14, 2022
Brgy. Tadoc		Road	National (primary)	K0974+100-K0974 +120	PATV - PASSABLE ALL TYPES VEHICLES					one lane passable as of 11:00AM of April 13, 2022
Brgy. Burubud-an		Road	National (primary)	K0975+200-K0975 +230	PATV - PASSABLE ALL TYPES VEHICLES					one lane passable as of 06:30PM of April 13, 2022
		Road	National (primary)	K0902+700-K0902 +725 Leyte Regional Prison	PATV - PASSABLE ALL TYPES VEHICLES					one lane passable as of 06:30PM of April 13, 2022
Brgy. Mahagna		Road	National (primary)	K0984+700-K0984 +750	PATV - PASSABLE ALL TYPES VEHICLES					one lane passable as of 06:30PM of April 13, 2022
Bato	3									
Brgy. Tagaytay		Road	National (primary)	Bato-Bontoc Road K1111+400 RS Brgy. Tagaytay, Bato, Leyte	PATV - PASSABLE ALL TYPES VEHICLES	11 April 2022	07:00 am	11 April 2022	07:00 am	-One lane passable -Landslide/soil collapse with estimated V= 5,000cu.m.
Brgy. Bakwit		Road	National (primary)	Brgy. Bakwit, Bato Leyte K1114+700 LS	PATV - PASSABLE ALL TYPES VEHICLES	13 April 2022		11 April 2022		One lane passable -Road slip at widened area to left side of carriageway.

REGION PROVINCE CITY /MUNICIPALITY BARANGAY		TYPE	CLASSIFICATION	ROAD SECTION/BRIDGE	STATUS	DATE REPORTED (passable)	TIME REPORTED (passable)	DATE REPORTED (not passable)	TIME REPORTED (not passable)	REMARKS
Brgy. Bakwit		Road	National (primary)	Brgy. Bakwit, Bato Leyte K1115+100 - L1115+500 LS	PATV - PASSABLE ALL TYPES VEHICLES					one lane passable as of 7:00 AM of April 11, 2022
Burauen	1									
Brgy. Moging		Road	National (primary)	Burauen- Lapaz Road K0976+535 Brgy. Moging, Burauen, Leyte	PTLV - PASSABLE TO LIGHT VEHICLES			12 April 2022	12:00 pm	-Flooding (Est. Depth: subsided to 0.30 - 0.5 m.) -Continuous monitoring of road condition
No breakdown	10									
		Bridge	National (primary)	Merida-Lundag- Putting Bato- Consolacion- Isabel Road K1115+787 Can- untad Bridge	NPATV - NOT PASSABLE ALL TYPES VEHICLES			11 April 2022	10:00 am	-Damaged Bridge Approach. -Continuous monitoring of bridge condition; Alternate route going to Brgy. Putting Bato, Isabel, Leyte is via Isabel-Consolacio n-Putting Bato Road
		Bridge	National (primary)	Pastrana - Dagami Road K0939+660	PTLV - PASSABLE TO LIGHT VEHICLES			13 April 2022	06:00 pm	
		Road	National (primary)	Tabing-Kawayan- Sta. Rosa-Lawis- Tabango Road K1035+200	PATV - PASSABLE ALL TYPES VEHICLES	13 April 2022	10:00 am			One lane passable
		Road	National (primary)	Tabing-Kawayan- Sta. Rosa-Lawis- Tabango Road K1033+900	PATV - PASSABLE ALL TYPES VEHICLES	13 April 2022	10:00 am			One lane passable
		Road	National (primary)	Tabango-La Fortuna- Manlawaan Gimarco Road K1032+800	PATV - PASSABLE ALL TYPES VEHICLES	13 April 2022	10:00 am			One lane passable
		Road	National (primary)	K0973+177- K0973+200	PATV - PASSABLE ALL TYPES VEHICLES	13 April 2022	11:00 am	11 April 2022	03:00 pm	
		Road	National (primary)	Tabing-Kawayan- Sta. Rosa-Lawis- Tabango Road K1026+300	PATV - PASSABLE ALL TYPES VEHICLES					one lane passable as of 12:00PM of April 14, 2022

REGION PROVINCE CITY /MUNICIPALITY BARANGAY		TYPE	CLASSIFICATION	ROAD SECTION/BRIDGE	STATUS	DATE REPORTED (passable)	TIME REPORTED (passable)	DATE REPORTED (not passable)	TIME REPORTED (not passable)	REMARKS
		Road	National (primary)	Tabing-Kawayan- Sta. Rosa-Lawis- Tabango Road K1026+400	PATV - PASSABLE ALL TYPES VEHICLES					one lane passable as of April 13, 2022
		Road	National (primary)	Cabungaan-Tabun- ok-Consuegra Road K1032+550	PATV - PASSABLE ALL TYPES VEHICLES					one lane passable as of April 13, 2022
		Road	National (primary)	Libungao - Matag- ob - Palompon Road K1017+700	PTLV - PASSABLE TO LIGHT VEHICLES					one lane passable
Kananga	1									
Brgy. Rizal		Road	National (primary)	Kananga- Tongonan Hotspring Road K0996+500 Sitio Banaba, Brgy. Rizal, Kananga, Leyte	PATV - PASSABLE ALL TYPES VEHICLES	13 April 2022	04:00 pm	11 April 2022	06:00 pm	-Landslide; Installed Warning Signs - -Alternate route going to Brgy. Rizal, Kananga, Leyte is via Brgy. Montebello - Brgy. Aguiting - Brgy. Rizal Road
Leyte	8									
Brgy. Palarao		Road	National (primary)	Leyte-Biliran Road K0996+000	NPATV - NOT PASSABLE ALL TYPES VEHICLES			13 April 2022	12:00 am	-Landslide incident -Ongoing conduct of clearing operations.
Brgy. Ugbon		Road	National (primary)	K0982+500-K0982 +520	PATV - PASSABLE ALL TYPES VEHICLES	13 April 2022	08:00 am	12 April 2022		One lane passable
Brgy. Belen		Bridge	National (primary)	Belen Bridge K098 0+(-176)-K0980+(- 144)	PTLV - PASSABLE TO LIGHT VEHICLES			13 April 2022	08:00 am	passable to light vehicles (one vehicle at a time) as of 12:00NN of April 14, 2022
Brgy. Palarao		Road	National (primary)	Lemon - Leyte - Biliran Road	NPATV - NOT PASSABLE ALL TYPES VEHICLES			13 April 2022	12:00 am	
Brgy. Ataata		Road	National (primary)	Cabungaan-Tabun- ok-Consuegra Road K1031+150- K1031+170	PATV - PASSABLE ALL TYPES VEHICLES					one lane passable as of 10:00 AM of April 13, 2022
Brgy. Calaguise		Road	National (primary)	Brgy. Calaguise, Leyte, Leyte	NPATV - NOT PASSABLE ALL TYPES VEHICLES			13 April 2022	11:00 am	

REGION PROVINCE CITY /MUNICIPALITY BARANGAY		TYPE	CLASSIFICATION	ROAD SECTION/BRIDGE	STATUS	DATE REPORTED (passable)	TIME REPORTED (passable)	DATE REPORTED (not passable)	TIME REPORTED (not passable)	REMARKS
Brgy. Palarao		Road	National (primary)	Lemon - Leyte - Biliran Road K0998+200	PATV - PASSABLE ALL TYPES VEHICLES					one lane passable as of 01:00AM of April 14, 2022
		Road	National (primary)	K0990+800	PATV - PASSABLE ALL TYPES VEHICLES					one lane passable as of 01:00AM of April 14, 2022
Babatngon	1									
Brgy. Abungcagan		Road	National (primary)	Bagahupi - Babatngon - Sta. Cruz - Barcugo - Carigara Raod (64LT) K0924+300 RS	PATV - PASSABLE ALL TYPES VEHICLES	13 April 2022	02:00 pm			One lane passable
Tabango	1									
Brgy. Inangatan		Road	National (primary)	Brgy. Inangatan, Tabango, Leyte	PATV - PASSABLE ALL TYPES VEHICLES	13 April 2022	12:00 pm	12 April 2022	06:00 pm	Flooding (Est. Depth: 0.5 m.)
Calubian	1									
Brgy. Burabod		Road	National (primary)	Sambulawan-Cala guise-Calubian Road	PATV - PASSABLE ALL TYPES VEHICLES	14 April 2022	12:00 pm	12 April 2022	08:17 pm	One lane passable as of 12:00PM of April 14, 2022 Alternate Route: S ambulawan- Calaguise and Tab ango-Catmon-La F ortuna-Manlawaan- Gimarco Road
San Isidro	1									
Brgy. Muertigue		Road	National (primary)	San Isidro-Daja Road	PATV - PASSABLE ALL TYPES VEHICLES	13 April 2022	12:00 pm	12 April 2022	06:00 pm	Flooding (Est. Depth: 0.3 m.)
Ormoc	1									
Brgy. Liloan		Road	National (primary)	Palompon - Isabel - Merida - Ormoc Road K1126+000	NPLV - NOT PASSABLE LIGHT VEHICLES	13 April 2022	02:00 pm	12 April 2022	06:00 pm	Flood water has fully subsided
EASTERN SAMAR	2									
Arteche	1									

REGION PROVINCE CITY /MUNICIPALITY BARANGAY		TYPE	CLASSIFICATION	ROAD SECTION/BRIDGE	STATUS	DATE REPORTED (passable)	TIME REPORTED (passable)	DATE REPORTED (not passable)	TIME REPORTED (not passable)	REMARKS
Brgy. Bigo		Road	National (primary)	Arteche-Jipapad- Las Navas- Rawis Road Sta. K0976+050 -K0976+150	PATV - PASSABLE ALL TYPES VEHICLES	11 April 2022	06:12 am	10 April 2022	07:00 am	- Flooding with estimated depth increased to 1.30m - Motorists from Arteche bound to Jipapad & vice versa to take alternate route via Brgy. Imelda, Lapinig-Jipapad Road - Flooding fully subsided as of 11 April 2022, 8:36 AM
Taft	1									
Brgy. Malinao		Road	National (primary)	Wright - Taft - Borongan Road Sta. K0875+400 Brgy. Malinao, Taft, Eastern Samar	PATV - PASSABLE ALL TYPES VEHICLES	10 April 2022	05:00 pm	10 April 2022	12:00 pm	-Passable to all types of vehicles as of 10 April 2022. -Flood subsided to 0.17m.
BILIRAN	6									
Naval	4									
Brgy. Catmon		Bridge	National (primary)	Biliran-Naval Road K1008+(-986)-K10 26+000 Catmon Bridge	PATV - PASSABLE ALL TYPES VEHICLES		08:00 am	12 April 2022	03:00 pm	Catmon Bridge Detour not passable as of 03:00 PM of April 12, 2022 due to abrupt increase of water level elevation
Brgy. Caraycaray		Bridge	National (primary)	Caraycaray Bridge	PTLV - PASSABLE TO LIGHT VEHICLES	13 April 2022	06:00 am	12 April 2022	03:00 pm	
Brgy. Lucsoon		Road	National (primary)	Naval-Caibiran Cross Country Road K1026+(-096) +K1045+536 K1033+900	PATV - PASSABLE ALL TYPES VEHICLES	13 April 2022	06:00 pm	12 April 2022	03:00 pm	
So. Cansiso, Brgy. Cabibihan		Road	National (primary)	K1040+500 So. Cansiso, Brgy. Cabibihan	PATV - PASSABLE ALL TYPES VEHICLES					one lane passable as of 09:00 PM of April 12, 2022
Culaba	1									
Brgy Looc		Road	National (primary)	Kawayan-Culaba Road K1070+100	PATV - PASSABLE ALL TYPES VEHICLES	13 April 2022	06:00 pm	12 April 2022	03:00 pm	

REGION PROVINCE CITY /MUNICIPALITY BARANGAY		TYPE	CLASSIFICATION	ROAD SECTION/BRIDGE	STATUS	DATE REPORTED (passable)	TIME REPORTED (passable)	DATE REPORTED (not passable)	TIME REPORTED (not passable)	REMARKS
Almeria	1									
Brgy.Pili		Road	National (primary)	Naval-Almeria Road K1036+100	PATV - PASSABLE ALL TYPES VEHICLES	12 April 2022	06:00 pm			one lane passable as of 06:00 PM of April 12, 2022
REGION 10	15									
BUKIDNON	9									
San Fernando	1									
San Jose		Bridge	National (primary)	Bridge	PATV - PASSABLE ALL TYPES VEHICLES	11 April 2022		06 April 2022	05:00 pm	One Lane Open Update – Scouring of Abutment
Kitaotao	1									
Panganan		Bridge	Provincial (secondary)	Bridge	NPATV - NOT PASSABLE ALL TYPES VEHICLES			06 April 2022	03:00 am	Ongoing construction project and was assessed by DPWH Bukidnon 1st DEO
Sumilao	2									
Poblacion		Road	Provincial (secondary)	Road Section	PATV - PASSABLE ALL TYPES VEHICLES	09 April 2022		08 April 2022	04:45 pm	One Lane Passable - Clearing Operation is suspended due to heavy rains
San Vicente		Road	National (primary)	road section	PATV - PASSABLE ALL TYPES VEHICLES	11 April 2022		11 April 2022		Cleared soil collapse
Impasugong	3									
Sayawan		Road	Barangay (secondary)	Road Section	PATV - PASSABLE ALL TYPES VEHICLES	09 April 2022	07:45 am	08 April 2022	09:00 pm	Cleared
Guihean		Road	Barangay (secondary)	Road Section	PATV - PASSABLE ALL TYPES VEHICLES	09 April 2022	09:34 pm	09 April 2022	11:30 am	Cleared
Pinaanan, Dumalaguig		Road	City/Municipality (secondary)	Road Section	NPATV - NOT PASSABLE ALL TYPES VEHICLES			09 April 2022	09:34 pm	Series of landslide incident (Being cleared by Barangay)
Cabanglasan	1									
Estakan, Cabuloan		Road	Provincial (secondary)	Spillway	PTLV - PASSABLE TO LIGHT VEHICLES	10 April 2022		09 April 2022	09:34 pm	Not passable to 4 wheel vehicle due to minor landslides

REGION PROVINCE CITY /MUNICIPALITY BARANGAY		TYPE	CLASSIFICATION	ROAD SECTION/BRIDGE	STATUS	DATE REPORTED (passable)	TIME REPORTED (passable)	DATE REPORTED (not passable)	TIME REPORTED (not passable)	REMARKS
Valencia	1									
Lumbayao		Road	National (primary)	road section	PATV - PASSABLE ALL TYPES VEHICLES	11 April 2022		06 April 2022		One lane open
MISAMIS ORIENTAL	6									
Cagayan de Oro	2									
Lapasan		Road	National (primary)	Road Section	PATV - PASSABLE ALL TYPES VEHICLES	07 April 2022	11:00 pm	07 April 2022	05:00 pm	
Kauswagan		Road	National (primary)	Road Section	PATV - PASSABLE ALL TYPES VEHICLES	07 April 2022	11:00 pm	07 April 2022	05:00 pm	
Jasaan	2									
Upper Jasaan		Bridge	Barangay (secondary)	Bridge	NPATV - NOT PASSABLE ALL TYPES VEHICLES			09 April 2022	11:03 pm	
Lower Jasaan		Bridge	Barangay (secondary)	Bridge	NPATV - NOT PASSABLE ALL TYPES VEHICLES			09 April 2022	11:03 pm	
Tagoloan	2									
Rosario		Road	Barangay (secondary)	road section	PATV - PASSABLE ALL TYPES VEHICLES	10 April 2022		10 April 2022		minor landslide
Sta. Ana		Bridge	National (primary)	bridge	NPATV - NOT PASSABLE ALL TYPES VEHICLES			06 April 2022		Old Bridge, Brgy. Sta Ana, Tagoloan Misamis Oriental Bridge strength and integrity is weak
REGION 11	50									
DAVAO DE ORO	42									
Maragusan (San Mariano)	4									
Brgy. Katipunan		Road	National (primary)	S00127MN- Nabu nturan-Maragusan Road K1464+0800 to K1464+0900	PATV - PASSABLE ALL TYPES VEHICLES	06 April 2022	03:30 am	05 April 2022	08:20 pm	- Mudflow - Limited access (passable 1 out of 2 lanes) as of April 6, 2022, 3:30 AM - Ongoing clearing operations

REGION PROVINCE CITY /MUNICIPALITY BARANGAY		TYPE	CLASSIFICATION	ROAD SECTION/BRIDGE	STATUS	DATE REPORTED (passable)	TIME REPORTED (passable)	DATE REPORTED (not passable)	TIME REPORTED (not passable)	REMARKS
Brgy. Tupaz		Road	National (primary)	S00135MN- Montevista Compostela-New BataanMargusan- Mati Bdry. Road K1461+0000 to K1461+0100	PATV - PASSABLE ALL TYPES VEHICLES	07 April 2022	11:00 am	06 April 2022	09:49 am	- Soil slope collapse - Limited access (passable 1 out of 2 lanes) as of April 7, 2022, 11:00 AM - Ongoing clearing operations
Brgy. Tupaz		Road	National (primary)	S00135MN- Montevista Compostela-New BataanMargusan- Mati Bdry. Road K1468+0500 to K1468+0630	PATV - PASSABLE ALL TYPES VEHICLES			06 April 2022		- Soil slope collapse - Road slip - Installed warning signs equipment, deployed 1 loader- front end
Brgy. Tupaz		Road	National (primary)	S00135MN- Montevista Compostela-New BataanMargusan- Mati Bdry. Road K1468+0300 to K1468+0320	PATV - PASSABLE ALL TYPES VEHICLES			06 April 2022		- Soil slope collapse - Road slip - Installed warning signs equipment, deployed 1 loader- front end.
New Bataan	5									
Brgy. Magangit		Road	National (primary)	S00127MN- Nabu nturan-Maragusan Road K1441+0500 to K1441+0530	PATV - PASSABLE ALL TYPES VEHICLES			05 April 2022	09:45 pm	- Soil slope collapse - Limited access (passable 1 out of 4 lanes). - Ongoing clearing operations
Brgy. Magangit		Road	National (primary)	S00127MN- Nabu nturan-Maragusan Road K1444 to K1444+0440	PATV - PASSABLE ALL TYPES VEHICLES	06 April 2022	03:00 pm	05 April 2022	09:25 pm	- Soil slope collapse - Limited access (passable 4 out of 4 lanes) as of April 6, 2022, 3:00 PM - Clearing operations completed.
Brgy. Andap		Road	National (primary)	S00135MN- Montevista Compostela-New BataanMargusan- Mati Bdry. Road K1456+0100 to K1456+0150	PATV - PASSABLE ALL TYPES VEHICLES			06 April 2022		- Road slip - Installed warning signs equipment, deployed 1 loader- front end

REGION PROVINCE CITY /MUNICIPALITY BARANGAY		TYPE	CLASSIFICATION	ROAD SECTION/BRIDGE	STATUS	DATE REPORTED (passable)	TIME REPORTED (passable)	DATE REPORTED (not passable)	TIME REPORTED (not passable)	REMARKS
Brgy. Andap		Road	National (primary)	S00135MN- Montevista Compostela-New BataanMargusan- Mati Bdry. Road K1456+0150 to K1456+0180	PATV - PASSABLE ALL TYPES VEHICLES			06 April 2022		- Soil slope collapse - Road slip - Installed warning signs equipment, deployed 1 loader- front end.
Brgy. Andap		Road	National (primary)	S00135MN- Montevista Compostela-New BataanMargusan- Mati Bdry. Road K1456+0400 to K1456+0430	PATV - PASSABLE ALL TYPES VEHICLES	07 April 2022	11:00 am	06 April 2022	09:49 am	- Soil slope collapse - Limited access (passable 1 out of 2 lanes) as of April 7, 2022, 11:00 AM - Ongoing clearing operations
Compostela	22									
Brgy. Ngan		Road	National (primary)	S01432MN- Benigno S. Aquino, Jr. National Highway K1605+0600 to K1605+0650	PATV - PASSABLE ALL TYPES VEHICLES	06 April 2022	02:00 pm	05 April 2022	11:00 pm	- Soil slope collapse - Limited access (passable 1 out of 2 lanes) as of April 6, 2022, 2:00 PM - Ongoing clearing operations
Brgy. Ngan		Road	National (primary)	S01432MN- Benigno S. Aquino, Jr. National Highway K1603+0600 to K1603+0630	PATV - PASSABLE ALL TYPES VEHICLES	06 April 2022	02:00 pm	05 April 2022	11:00 pm	- Soil slope collapse - Limited access (passable 1 out of 2 lanes) as of April 6, 2022, 2:00 PM - Ongoing clearing operations
Brgy. Ngan		Road	National (primary)	S01432MN- Benigno S. Aquino, Jr. National Highway K1601+0000 to K1601+0050	PATV - PASSABLE ALL TYPES VEHICLES	06 April 2022	02:00 pm	05 April 2022	11:00 pm	- Soil slope collapse - Limited access (passable 1 out of 2 lanes) as of April 6, 2022, 2:00 PM - Ongoing clearing operations
Brgy. Ngan		Road	National (primary)	S01432MN- Benigno S. Aquino, Jr. National Highway K1606+0400 to K1606+0450	PATV - PASSABLE ALL TYPES VEHICLES	06 April 2022	02:00 pm	05 April 2022	11:00 pm	- Soil slope collapse - Limited access (passable 1 out of 2 lanes) as of April 6, 2022, 2:00 PM - Ongoing clearing operations

REGION PROVINCE CITY /MUNICIPALITY BARANGAY		TYPE	CLASSIFICATION	ROAD SECTION/BRIDGE	STATUS	DATE REPORTED (passable)	TIME REPORTED (passable)	DATE REPORTED (not passable)	TIME REPORTED (not passable)	REMARKS
Brgy. Ngan		Road	National (primary)	S01432MN- Benigno S. Aquino, Jr. National Highway K1607+0000 to K1607+0030	PATV - PASSABLE ALL TYPES VEHICLES	06 April 2022	02:00 pm	05 April 2022	11:00 pm	- Soil slope collapse - Limited access (passable 1 out of 2 lanes) as of April 6, 2022, 2:00 PM - Ongoing clearing operations
Brgy. Panansalan		Road	National (primary)	S01432MN- Benigno S. Aquino, Jr. National Highway K1594+0700 to K1594+0750	PATV - PASSABLE ALL TYPES VEHICLES	06 April 2022	11:00 pm	06 April 2022	06:20 am	- Soil slope collapse - Limited Access (Passable 1 out of 2 lanes) as of April 6, 2022, 11:00 PM - Ongoing clearing operations
Brgy. Ngan		Road	National (primary)	S01432MN- Benigno S. Aquino, Jr. National Highway K1603+0100 to K1603+0130	PATV - PASSABLE ALL TYPES VEHICLES	06 April 2022	02:00 pm	06 April 2022	06:20 pm	- Soil slope collapse - Limited access (passable 1 out of 2 lanes) as of April 6, 2022, 2:00 PM - Ongoing clearing operations
Brgy. Panansalan		Road	National (primary)	S01432MN- Benigno S. Aquino, Jr. National Highway K1594+0900 to K1594+0930	PATV - PASSABLE ALL TYPES VEHICLES	06 April 2022	11:00 pm	06 April 2022	06:20 am	- Soil slope collapse - Limited access (passable 1 out of 2 lanes) as of April 6, 2022, 11:00 PM - Ongoing clearing operations
Brgy. Panansalan		Road	National (primary)	S01432MN- Benigno S. Aquino, Jr. National Highway K1594+0000 to K1594+0050	PATV - PASSABLE ALL TYPES VEHICLES	08 April 2022	08:00 am	07 April 2022	11:30 pm	- Soil slope collapse - Limited access (passable 1 out of 2 lanes) as of April 8, 2022, 8:00 AM - Ongoing clearing operations
Brgy. Ngan		Road	National (primary)	S01432MN- Benigno S. Aquino, Jr. National Highway K1612+0100 to K1612+0500	PATV - PASSABLE ALL TYPES VEHICLES	10 April 2022	12:38 pm	10 April 2022	12:28 pm	- Soil slope collapse - Limited access (Passable 3 out of 4 lanes) as of April 10, 2022, 12:38 PM - Ongoing clearing operations

REGION PROVINCE CITY /MUNICIPALITY BARANGAY		TYPE	CLASSIFICATION	ROAD SECTION/BRIDGE	STATUS	DATE REPORTED (passable)	TIME REPORTED (passable)	DATE REPORTED (not passable)	TIME REPORTED (not passable)	REMARKS
Brgy. Ngan		Road	National (primary)	S01432MN- Benigno S. Aquino, Jr. National Highway K1611+0700 to K1611+0800	PATV - PASSABLE ALL TYPES VEHICLES	10 April 2022	12:35 pm	10 April 2022	12:35 pm	- Soil slope collapse - Limited access (Passable 3 out of 4 lanes) as of April 10, 2022, 12:35 PM - Ongoing clearing operations
Brgy. Ngan		Road	National (primary)	S01432MN- Benigno S. Aquino, Jr. National Highway K1609+0100 to K1609+0115	PATV - PASSABLE ALL TYPES VEHICLES	10 April 2022	12:35 pm	10 April 2022	12:35 pm	- Soil slope collapse - Limited access (Passable 3 out of 4 lanes) as of April 10, 2022, 12:35 PM - Ongoing clearing operations
Brgy. Ngan		Road	National (primary)	S01432MN- Benigno S. Aquino, Jr. National Highway K1600+0500 to K1600+0520	PATV - PASSABLE ALL TYPES VEHICLES	10 April 2022	12:59 pm	10 April 2022	12:59 pm	- Soil slope collapse - Limited access (Passable 1 out of 2 lanes) as of April 10, 2022, 12:59 PM - Ongoing clearing operations
Brgy. Panansalan		Road	National (primary)	S01432MN- Benigno S. Aquino, Jr. National Highway K1594+0100 to K1594 +0970	PATV - PASSABLE ALL TYPES VEHICLES	10 April 2022	01:20 pm	10 April 2022	01:20 pm	- Soil slope collapse - Limited access (Passable 1 out of 2 lanes) as of April 10, 2022, 1:20 PM - Ongoing clearing operations
Brgy. Panansalan		Road	National (primary)	S01432MN- Benigno S. Aquino, Jr. National Highway K1594+0100 to K1594 +0120	PATV - PASSABLE ALL TYPES VEHICLES	10 April 2022	01:20 pm	07 April 2022	05:20 pm	- Soil slope collapse - Limited access (Passable 1 out of 2 lanes) as of April 10, 2022, 1:20 PM - Ongoing clearing operations
Brgy. Panansalan		Road	National (primary)	S01432MN- Benigno S. Aquino, Jr. National Highway K1593+0500 to K1593+0530	PATV - PASSABLE ALL TYPES VEHICLES	09 April 2022	10:20 am	07 April 2022	03:20 am	- Soil slope collapse - Limited access (Passable 1 out of 2 lanes) as of April 9, 2022, 10:20 PM - Ongoing clearing operations

REGION PROVINCE CITY /MUNICIPALITY BARANGAY		TYPE	CLASSIFICATION	ROAD SECTION/BRIDGE	STATUS	DATE REPORTED (passable)	TIME REPORTED (passable)	DATE REPORTED (not passable)	TIME REPORTED (not passable)	REMARKS
Brgy. Panansalan		Road	National (primary)	S01432MN- Benigno S. Aquino, Jr. National Highway K1592+0800 to K1592+0820	PATV - PASSABLE ALL TYPES VEHICLES	09 April 2022	10:20 am	07 April 2022	04:20 pm	- Soil slope collapse - Limited access (Passable 1 out of 2 lanes) as of April 9, 2022, 10:20 PM - Ongoing clearing operations
Brgy. Panansalan		Road	National (primary)	S01432MN- Benigno S. Aquino, Jr. National Highway K1591+0900 to K1591+0930	PATV - PASSABLE ALL TYPES VEHICLES	10 April 2022	08:20 am	07 April 2022	06:20 pm	- Soil slope collapse - Limited access (Passable 1 out of 2 lanes) as of April 10, 2022, 10:20 PM - Ongoing clearing operations
Brgy. Panansalan		Road	National (primary)	S01432MN- Benigno S. Aquino, Jr. National Highway K1590+0500 to K1590+0550	PATV - PASSABLE ALL TYPES VEHICLES	10 April 2022	11:20 am	07 April 2022	08:20 pm	- Soil slope collapse - Limited access (Passable 1 out of 2 lanes) as of April 10, 2022, 11:20 AM - Ongoing clearing operations
Brgy. Panansalan		Road	National (primary)	S01432MN- Benigno S. Aquino, Jr. National Highway K1589+0500 to K1589+0520	PATV - PASSABLE ALL TYPES VEHICLES	10 April 2022	03:20 pm	07 April 2022	07:20 pm	- Soil slope collapse - Limited access (Passable 1 out of 2 lanes) as of April 10, 2022, 3:20 AM - Ongoing clearing operations
Brgy. Panansalan		Road	National (primary)	S01432MN- Benigno S. Aquino, Jr. National Highway K1588+0900 to K1588+0930	PATV - PASSABLE ALL TYPES VEHICLES	10 April 2022	09:20 am	07 April 2022	11:20 pm	- Soil slope collapse - Limited access (Passable 1 out of 2 lanes) as of April 10, 2022, 9:20 AM - Ongoing clearing operations
Brgy. Panansalan		Road	National (primary)	S01432MN- Benigno S. Aquino, Jr. National Highway K1588+060 to K1588+0100	PATV - PASSABLE ALL TYPES VEHICLES	10 April 2022	07:20 am	07 April 2022	11:20 pm	- Soil slope collapse - Limited access (Passable 1 out of 2 lanes) as of April 10, 2022, 7:20 AM - Ongoing clearing operations
Monkayo	7									

REGION PROVINCE CITY /MUNICIPALITY BARANGAY		TYPE	CLASSIFICATION	ROAD SECTION/BRIDGE	STATUS	DATE REPORTED (passable)	TIME REPORTED (passable)	DATE REPORTED (not passable)	TIME REPORTED (not passable)	REMARKS
Brgy. Pasion		Road	National (primary)	S00126MN- Daang Maharlika Road (MN) K1381+0800 to K1381+0830	PATV - PASSABLE ALL TYPES VEHICLES			05 April 2022	10:00 pm	- Soil slope collapse - Limited access (passable 3 out of 6 lanes) - Ongoing clearing operations
Brgy. Pasion		Road	National (primary)	S00126MN- Daang Maharlika Road (MN) K1381+0650 to K1381+0700	PATV - PASSABLE ALL TYPES VEHICLES			05 April 2022	08:00 pm	- Soil slope collapse - Limited access (passable 4 out of 6 lanes)
Brgy. Pasion		Road	National (primary)	S00126MN- Daang Maharlika Road (MN) K1380+0300 to K1380+0330	PATV - PASSABLE ALL TYPES VEHICLES	06 April 2022	10:00 am	05 April 2022	08:00 pm	- Soil erosion - Limited access (passable 6 out of 6 lanes) April 6, 2022, 10:00 AM - Clearing operations completed
Brgy. Pasion		Road	National (primary)	S00126MN- Daang Maharlika Road (MN) K1384+0700 to K1384+0750	PATV - PASSABLE ALL TYPES VEHICLES			05 April 2022	07:30 pm	- Soil slope collapse - Passable 4 out of 6 lanes
Brgy. Pasion		Road	National (primary)	S00126MN- Daang Maharlika Road (MN) K1378+0600 to K1378+0620	PATV - PASSABLE ALL TYPES VEHICLES	06 April 2022	02:00 pm	05 April 2022	08:00 pm	- Soil erosion - Passable 6 out of 6 lanes as of April 6, 2022, 2:00 PM
Poblacion-San Jose		Road	National (primary)	S00126MN- Daang Maharlika Road (MN) K1395+0200 to K1395+0350	NPLV - NOT PASSABLE LIGHT VEHICLES			06 April 2022	08:30 am	- Flooding - Limited access (passable for heavy vehicles only)
Brgy. San Jose		Road	National (primary)	S00126MN- Daang Maharlika Road (MN) K1395+0600 to K1395+0680	PATV - PASSABLE ALL TYPES VEHICLES	07 April 2022	09:00 am	06 April 2022	01:30 pm	- Soil slope collapse - Limited access (passable 6 out of 6 lanes) as of March 7, 2022, 9:00 AM - Clearing operations completed
Montevista	1									
Brgy. Tapia		Road	National (primary)	S00126MN- Daang Maharlika Road (MN) K1407+0600 to K1407+0630	PATV - PASSABLE ALL TYPES VEHICLES			06 April 2022	08:30 am	- Fallen utility post - Limited access (passable 4 out of 6 lanes) - Ongoing clearing operations

REGION PROVINCE CITY /MUNICIPALITY BARANGAY		TYPE	CLASSIFICATION	ROAD SECTION/BRIDGE	STATUS	DATE REPORTED (passable)	TIME REPORTED (passable)	DATE REPORTED (not passable)	TIME REPORTED (not passable)	REMARKS
Mawab	3									
Brgy. Tuboran		Road	National (primary)	S00126MN- Daang Maharlika Road (MN) K1445+700 to K1445+0720	PATV - PASSABLE ALL TYPES VEHICLES	06 April 2022	09:00 pm	06 April 2022	07:00 pm	- Soil erosion - Clearing completed April 6, 2022, 9:00 PM
Poblacion		Road	National (primary)	S00126MN- Daang Maharlika Road (MN) K1438+0900 to K1438+0930	PATV - PASSABLE ALL TYPES VEHICLES	06 April 2022	09:00 pm	06 April 2022	07:00 pm	- Soil erosion - Clearing operations completed April 6, 2022, 9:00 PM
Brgy. Tuboran		Road	National (primary)	S00126MN- Daang Maharlika Road (MN) K1444+0050 to K1444+0070	PATV - PASSABLE ALL TYPES VEHICLES	06 April 2022	09:00 pm	06 April 2022	07:00 pm	- Soil erosion - Clearing operations completed April 6, 2022
DAVAO ORIENTAL	8									
Boston	4									
Brgy. Central		Road	National (primary)	00140MN- Surigao del Sur Bdry- Davao Or. Coastal Rd. K1525+800 to K1525+850	PATV - PASSABLE ALL TYPES VEHICLES	10 April 2022	04:10 pm			- Landslide - Limited access as of April 6, 2022, 10:00 AM - Cleared as of April 10, 2022, 4:10 PM
Brgy. Cabasagan		Road	National (primary)	S00140MN- Surigao del Sur Bdry-Davao Or. Coastal Rd. K1530+900 to K1530+920	PATV - PASSABLE ALL TYPES VEHICLES			06 April 2022		- Soil erosion road - Limited access as of April 6, 2022 and under monitoring
Brgy. Cabasagan		Road	National (primary)	S00140MN- Surigao del Sur Bdry-Davao Or. Coastal Rd. K1530+150 to K1530+200	PATV - PASSABLE ALL TYPES VEHICLES			09 April 2022		- Road cut/sinking and collapsed pavement - Limited access as of April 9, 2022 and under monitoring
Brgy. Cabasagan		Road	National (primary)	S00140MN- Surigao del Sur Bdry-Davao Or. Coastal Rd. K1531+500 to K1531+520	PATV - PASSABLE ALL TYPES VEHICLES			10 April 2022		- Road cut/sinking/ collapsed pavement - Limited access as of April 9, 2022 and under monitoring
Cateel	4									

REGION PROVINCE CITY /MUNICIPALITY BARANGAY		TYPE	CLASSIFICATION	ROAD SECTION/BRIDGE	STATUS	DATE REPORTED (passable)	TIME REPORTED (passable)	DATE REPORTED (not passable)	TIME REPORTED (not passable)	REMARKS
Brgy. San Alfonso		Road	National (primary)	S01389MN- Benigno S. Aquino Jr. National Highway K1556+500 to K1556+550	PATV - PASSABLE ALL TYPES VEHICLES	10 April 2022	02:07 pm	08 April 2022	09:00 am	- Soil erosion - Limited access as of April 8, 2022, 9:00 AM - Cleared as of April 10, 2022, 2:07 PM
Brgy. Maglahus		Road	National (primary)	S01389MN- Benigno S. Aquino Jr. National Highw ayK1565+600 to K1565+650	PATV - PASSABLE ALL TYPES VEHICLES	10 April 2022	01:50 pm	08 April 2022	04:00 pm	- Soil erosion - Limited access as of April 8 2022, 4:00 PM - Cleared as of 1:50 PM
Brgy. Aliwagwag		Road	National (primary)	S01389MN- Benigno S. Aquino Jr. National Highway K1570+400 to K1570+420	PATV - PASSABLE ALL TYPES VEHICLES	09 April 2022	09:02 am	08 April 2022	04:50 pm	- Fallen trees and soil erosion - Limited access as of April 8, 2022, 4:50 PM - Cleared as of April 9, 2022, 9:02 AM
Brgy. Malibago		Road	National (primary)	S01389MN- Benigno S. Aquino Jr. National Highway K1578+500 to K1578+530	PATV - PASSABLE ALL TYPES VEHICLES	09 April 2022	09:55 am	08 April 2022	03:45 pm	- Soil erosion - Limited access as of April 8, 2022, 3:45 PM - Cleared as of April 9, 2022, 9:55 AM
CARAGA	13									
SURIGAO DEL SUR	4									
Lingig	1									
Union		Road	National (primary)	S00300MN- Surigao-Davao Coastal Rd K1496+0300 to K1496+0310 Brgy. Union, Lingig, Surigao del Sur	PATV - PASSABLE ALL TYPES VEHICLES	06 April 2022	08:26 pm			- Road Slip 1 (minor) - Damage includes scouring at the right side of the wingwall of the RCPC.
Lanuza	2									
Sibahay		Road	National (primary)	K1262+0750 to K1262+0765	PATV - PASSABLE ALL TYPES VEHICLES	07 April 2022	10:53 am			Debris flow
Sibahay		Road	National (primary)	K1261+0250 to K1261+0270	PATV - PASSABLE ALL TYPES VEHICLES	07 April 2022	11:09 am			Debris flow
Carrascal	1									

REGION PROVINCE CITY /MUNICIPALITY BARANGAY		TYPE	CLASSIFICATION	ROAD SECTION/BRIDGE	STATUS	DATE REPORTED (passable)	TIME REPORTED (passable)	DATE REPORTED (not passable)	TIME REPORTED (not passable)	REMARKS
Adlay		Road	National (primary)	. K1209+0085 to K1209+0160 Brgy. Adlay, Carrascal, Surigao	PATV - PASSABLE ALL TYPES VEHICLES	10 April 2022	06:59 am			Road Slip
AGUSAN DEL SUR	9									
San Francisco	2									
San Isidro		Road	National (primary)	Agusan del Sur 2nd DEO S00439MN- Daang Maharlika K1311+0577 to K1311+0607 Brgy. San Isidro, San Francisco, Agusan del Sur	PATV - PASSABLE ALL TYPES VEHICLES	06 April 2022	04:45 pm			- Road Slip 1 (Mminor) - Limited access (passable) - At least one (1) lane for all types of vehicles
Pasta		Road	National (primary)	K1320+0962 to K1321+0011	PATV - PASSABLE ALL TYPES VEHICLES	06 April 2022	04:20 pm			- Roadcut/Sinking/ Collapsed avement - Limited access (passable) - At least one (1) lane for all types of vehicles
Trento	6									
San Jose		Road	National (primary)	S00464MN- NRJ Cuevas-Bislig Rd K1401+0234 to K1401+0247	PATV - PASSABLE ALL TYPES VEHICLES	06 April 2022	03:21 pm			- Road Slip 2 (Major) - Limited access (passable) - At least one (1) lane for all types of vehicles -Roadcut/Sinking/ Collapsed Pavement
Cuevas		Road	National (primary)	K1374+0050 to K1374+0240	PATV - PASSABLE ALL TYPES VEHICLES	06 April 2022	03:21 pm			- Road Slip 2 (Major) - Limited access (passable) - At least one (1) lane for all types of vehicles -Roadcut/Sinking/ Collapsed Pavement
Salvacion		Road	National (primary)	K1377+0600 to K1377+0650	PATV - PASSABLE ALL TYPES VEHICLES	06 April 2022	03:21 pm			- Soil Erosion - Passable (All lanes & all types of vehicles)

REGION PROVINCE CITY /MUNICIPALITY BARANGAY		TYPE	CLASSIFICATION	ROAD SECTION/BRIDGE	STATUS	DATE REPORTED (passable)	TIME REPORTED (passable)	DATE REPORTED (not passable)	TIME REPORTED (not passable)	REMARKS
Sta. Maria		Road	National (primary)	K1382+0450 to K1382+0500	PATV - PASSABLE ALL TYPES VEHICLES	06 April 2022	03:21 pm			Soil Erosion
Sta. Maria		Road	National (primary)	K1382+0800 to K1384+0000	PATV - PASSABLE ALL TYPES VEHICLES	06 April 2022	03:21 pm			Flooding
Sta. Maria		Road	National (primary)	K1386+0063 to K1386+0095 Brgy. Sta. Maria, Trento, Agusan del Sur	PATV - PASSABLE ALL TYPES VEHICLES	10 April 2022	06:59 am			- Limited Access (passable) - At least one (1) lane for All Types of Vehicles -Roadcut/Sinking/ Collapsed Pavement
Esperanza	1									
Milagros		Road	National (primary)	K1293+0150 to K1293+0173	PATV - PASSABLE ALL TYPES VEHICLES	07 April 2022	10:23 am			- Limited access (passable) - At least one (1) lane for all types of vehicle - Roadcut/Sinking/ Collapsed Pavement

POWER

REGION PROVINCE CITY /MUNICIPALITY BARANGAY		TYPE	SERVICE PROVIDER	DATE OF INTERRUPTION/ OUTAGE	TIME OF INTERRUPTION/ OUTAGE	DATE RESTORED	TIME RESTORED	REMARKS
GRAND TOTAL	75							
REGION 7	54							
CEBU	6							
Bantayan	1							
		Interruption	Bantayan Island Electric Cooperative, Inc. (BANELCO)	11 April 2022	09:27			Minor power interruptions
Tudela	1							

REGION PROVINCE CITY /MUNICIPALITY BARANGAY		TYPE	SERVICE PROVIDER	DATE OF INTERRUPTION/ OUTAGE	TIME OF INTERRUPTION/ OUTAGE	DATE RESTORED	TIME RESTORED	REMARKS
		Interruption	Camotes Electric Cooperative (CELCO)	11 April 2022	10:36			- Partially restored (All town proper is already restored.) - Ongoing restoration in some areas.
Carmen	1							
		Outage	CEBECO II	11 April 2022	09:42			Carmen fdr2 has tripping and minor outages
No breakdown	1							
		Outage	CEBECO III	12 April 2022	14:44	13 April 2022	15:59	Normal Operation After emergency shutdown of 10MVA Lutopan Substation
		Interruption	VECO	11 April 2022		11 April 2022		Sustained one feeder tripping due to vegetation
San Francisco	1							
		Interruption	Camotes Electric Cooperative (CELCO)	11 April 2022	10:36			- Partially restored (All town proper is already restored.) - Ongoing restoration in some
Poro	1							
		Interruption	Camotes Electric Cooperative (CELCO)	11 April 2022	10:36			- Partially restored (All town proper is already restored.) - Ongoing restoration in some
BOHOL	48							
Province-Wide	48							
		Outage	BOHECO I, II & BLCI	11 April 2022	00:03			No power supply
REGION 8	12							
SOUTHERN LEYTE	10							
Saint Bernard	1							
		Outage		09 April 2022	22:00			LGU-wide
Hinunangan	1							
		Outage		09 April 2022	22:15			LGU-wide
Macrohon	1							
		Outage		09 April 2022	08:00			LGU-wide
Bontoc	1							
		Outage		09 April 2022	10:00			LGU-wide

REGION PROVINCE CITY / MUNICIPALITY BARANGAY		TYPE	SERVICE PROVIDER	DATE OF INTERRUPTION/ OUTAGE	TIME OF INTERRUPTION/ OUTAGE	DATE RESTORED	TIME RESTORED	REMARKS
Malitbog	1							
		Outage		09 April 2022	22:00			LGU-wide
Padre Burgos	1							
		Outage		09 April 2022	22:00			LGU-wide
San Juan (Cabalian)	1							
		Outage		09 April 2022	22:00			LGU-wide
Sogod	1							
		Outage		09 April 2022	22:00			LGU-wide, Intermittent
Tomas Oppus	1							
		Outage		09 April 2022	22:00			LGU-wide
Anahawan	1							
		Outage		09 April 2022	22:00			LGU-wide
EASTERN SAMAR	2							
Maslog	1							
		Outage		10 April 2022	11:00			LGU-wide
Guiuan	1							
Brgy. 09A		Interruption	ESAMELCO	10 April 2022	04:00	10 April 2022	13:58	
Brgy. Surok		Interruption	ESAMELCO	10 April 2022	04:00	10 April 2022	13:58	
Tubabo Island		Outage	ESAMELCO	10 April 2022	05:00			
REGION 11	2							
DAVAO ORIENTAL	2							
Baganga	1							
		Interruption		05 April 2022	18:30	06 April 2022	11:00	
Cateel	1							
Malibago		Interruption		05 April 2022		10 April 2022		
San Alfonso		Interruption		05 April 2022		10 April 2022		
San Miguel		Interruption		05 April 2022		10 April 2022		
Aragon		Interruption		05 April 2022		10 April 2022		
Maglahus		Interruption		05 April 2022		10 April 2022		
Aliwagwag		Interruption		04 April 2022		10 April 2022		
REGION 12	3							
SARANGANI	3							
Kiamba	1							
Katubao		Outage	Socoteco	09 April 2022	04:00	10 April 2022	08:00	Electric post fell down

REGION PROVINCE CITY /MUNICIPALITY BARANGAY		TYPE	SERVICE PROVIDER	DATE OF INTERRUPTION/ OUTAGE	TIME OF INTERRUPTION/ OUTAGE	DATE RESTORED	TIME RESTORED	REMARKS
Maasim	1							
		Interruption	Socoteco	09 April 2022	14:00	09 April 2022	21:00	
Glan	1							
		Interruption	Socoteco	06 April 2022	16:00	09 April 2022	19:00	
CARAGA	4							
AGUSAN DEL SUR	3							
Trento	1							
Basa		Interruption	ASELCO	05 April 2022	21:00	07 April 2022	16:30	3 NGCP towers fell down at Sta. Maria, Trento, Agusan del Sur
Cebolin		Interruption	ASELCO	05 April 2022	21:00	07 April 2022	16:30	3 NGCP towers fell down at Sta. Maria, Trento, Agusan del Sur
Cuevas		Interruption	ASELCO	05 April 2022	21:00	07 April 2022	16:30	3 NGCP towers fell down at Sta. Maria, Trento, Agusan del Sur
Kapatungan		Interruption	ASELCO	05 April 2022	21:00	07 April 2022	16:30	3 NGCP towers fell down at Sta. Maria, Trento, Agusan del Sur
Langkilaan		Interruption	ASELCO	05 April 2022	21:00	07 April 2022	16:30	3 NGCP towers fell down at Sta. Maria, Trento, Agusan del Sur
Manat		Interruption	ASELCO	05 April 2022	21:00	07 April 2022	16:30	3 NGCP towers fell down at Sta. Maria, Trento, Agusan del Sur
New Visayas		Interruption	ASELCO	05 April 2022	21:00	07 April 2022	16:30	3 NGCP towers fell down at Sta. Maria, Trento, Agusan del Sur
Pangyan		Interruption	ASELCO	05 April 2022	21:00	07 April 2022	16:30	3 NGCP towers fell down at Sta. Maria, Trento, Agusan del Sur
Poblacion		Interruption	ASELCO	06 April 2022	13:00	07 April 2022	16:30	3 NGCP towers fell down at Sta. Maria, Trento, Agusan del Sur
Pulanglupa		Interruption	ASELCO	06 April 2022	13:00	07 April 2022	16:30	3 NGCP towers fell down at Sta. Maria, Trento, Agusan del Sur
Salvacion		Interruption	ASELCO	06 April 2022	13:00	07 April 2022	16:30	3 NGCP towers fell down at Sta. Maria, Trento, Agusan del Sur
San Ignacio		Interruption	ASELCO	06 April 2022	13:00	07 April 2022	16:30	3 NGCP towers fell down at Sta. Maria, Trento, Agusan del Sur

REGION PROVINCE CITY /MUNICIPALITY BARANGAY		TYPE	SERVICE PROVIDER	DATE OF INTERRUPTION/ OUTAGE	TIME OF INTERRUPTION/ OUTAGE	DATE RESTORED	TIME RESTORED	REMARKS
San Isidro		Interruption	ASELCO	06 April 2022	13:00	07 April 2022	16:30	3 NGCP towers fell down at Sta. Maria, Trento, Agusan del Sur
San Roque		Interruption	ASELCO	06 April 2022	13:00	07 April 2022	16:30	3 NGCP towers fell down at Sta. Maria, Trento, Agusan del Sur
Sta. Maria		Interruption	ASELCO	06 April 2022	13:00	07 April 2022	16:30	3 NGCP towers fell down at Sta. Maria, Trento, Agusan del Sur
Tudela		Interruption	ASELCO	06 April 2022	13:00	07 April 2022	16:30	3 NGCP towers fell down at Sta. Maria, Trento, Agusan del Sur
Veruela	1							
		Interruption	ASELCO	06 April 2022	13:00	07 April 2022	16:20	
Bunawan	1							
		Interruption	ASELCO	06 April 2022	18:00	07 April 2022	10:00	
SURIGAO DEL NORTE	1							
Malimono	1							
		Interruption		09 April 2022	21:00	10 April 2022	09:30	Some areas in the Municipality experienced power interruption

WATER SUPPLY

REGION PROVINCE CITY /MUNICIPALITY BARANGAY		TYPE	SERVICE PROVIDER	DATE OF INTERRUPTION/ OUTAGE	TIME OF INTERRUPTION/ OUTAGE	DATE RESTORED	TIME RESTORED	REMARKS
GRAND TOTAL	3							
REGION 8	3							
SOUTHERN LEYTE	1							
San Francisco	1							
		Public	San Francisco Water Supply System	05 April 2022	05:00 pm			Supplying 5 barangays including Poblacion
LEYTE	2							
Alangalang	1							
Some Areas		Private		10 April 2022	05:00 pm			

REGION PROVINCE CITY /MUNICIPALITY BARANGAY		TYPE	SERVICE PROVIDER	DATE OF INTERRUPTION/ OUTAGE	TIME OF INTERRUPTION/ OUTAGE	DATE RESTORED	TIME RESTORED	REMARKS
Javier (Bugho)	1							
		Private		12 April 2022	06:00 pm			

STATUS OF SEAPORTS

REGION PROVINCE CITY /MUNICIPALITY BARANGAY		NAME OF PORT	STATUS	DATE REPORTED (Non-Operational)	TIME REPORTED (Non-Operational)	DATE REPORTED (Operational)	TIME REPORTED (Operational)	REMARKS
GRAND TOTAL	41							
REGION 5	3							
SORSOGON	1							
Matnog	1							
		Matnog Port	Non-Operational	10 April 2022				Raising of TCWS in Samar
CAMARINES SUR	1							
Pasacao	1							
		Pasacao Port	Operational	12 April 2022	00:01	12 April 2022	16:00	Due to unfavorable weather conditions sea trips from this port was cancelled
MASBATE	1							
San Pascual	1							
		San Pascual Port	Operational	12 April 2022	00:01	12 April 2022	16:00	Due to unfavorable weather conditions sea trips from this port was cancelled
REGION 7	6							
CEBU	5							
Daanbantayan	1							
		Maya Port	Non-Operational	10 April 2022	10:00			Cancelled trips
San Remigio	1							
		Hagnaya Port	Non-Operational	10 April 2022	10:00			Cancelled trips
Cebu City	1							
		Pier 1	Non-Operational	10 April 2022	10:00			Cancelled trips
Tabuelan	1							

REGION PROVINCE CITY /MUNICIPALITY BARANGAY		NAME OF PORT	STATUS	DATE REPORTED (Non-Operational)	TIME REPORTED (Non-Operational)	DATE REPORTED (Operational)	TIME REPORTED (Operational)	REMARKS
		Tabuelan Port	Non-Operational	10 April 2022				Cancelled trips
Santa Fe	1							
		Sta. Fe Port	Non-Operational	10 April 2022	10:00			Cancelled trips
BOHOL	1							
Tagbilaran	1							
		Tagbilaran Port	Non-Operational	08 April 2022	10:40			Cancelled trips
REGION 8	27							
LEYTE	9							
Ormoc	1							
		Ormoc Port	Non-Operational	10 April 2022				
Palompon	1							
		Palompon Port	Non-Operational	10 April 2022				
Baybay	1							
		Baybay Port	Non-Operational	10 April 2022				
Isabel	1							
		Isabel Port	Non-Operational	10 April 2022				
Bato	1							
		Bato Port	Non-Operational	10 April 2022				
Hilongos	1							
		Hilongos Port	Non-Operational	10 April 2022				
Tacloban	1							
		Tacloban Port	Non-Operational	10 April 2022				
Carigara	1							
		Carigara Port	Non-Operational	10 April 2022				
Abuyog	1							
		Tib'ok Wharf	Non-Operational	10 April 2022				
SOUTHERN LEYTE	6							
Maasin	1							
		Maasin Port	Non-Operational	10 April 2022				
Liloan	1							
		Liloan Port Ferry Terminal	Non-Operational	10 April 2022				
San Ricardo	1							
		San Ricardo Port	Non-Operational	10 April 2022				
San Juan (Cabalian)	1							

REGION PROVINCE CITY / MUNICIPALITY BARANGAY		NAME OF PORT	STATUS	DATE REPORTED (Non-Operational)	TIME REPORTED (Non-Operational)	DATE REPORTED (Operational)	TIME REPORTED (Operational)	REMARKS
		San Juan Port	Non-Operational	10 April 2022				
Padre Burgos	1							
		Padre Burgos Public Pier	Non-Operational	10 April 2022				
Limasawa	1							
		Limasawa Port	Non-Operational	10 April 2022				
NORTHERN SAMAR	5							
Allen	3							
		Balwarteco Port	Non-Operational	10 April 2022				
		Sta Clara Port	Non-Operational	10 April 2022				
		Dapdap Port	Non-Operational	10 April 2022				
San Isidro	1							
		San Isidro Port	Non-Operational	10 April 2022				
Laoang	1							
		Laoang Port	Non-Operational	10 April 2022				
EASTERN SAMAR	3							
Oras	1							
		Oras Port	Non-Operational	10 April 2022				
Borongan	1							
		Borongan Port	Non-Operational	10 April 2022				
Guiuan	1							
		Guiuan Port	Non-Operational	10 April 2022				
SAMAR	3							
Catbalogan	1							
		Catbalogan Port	Non-Operational	10 April 2022				
Calbayog	1							
		Maguino Port	Non-Operational	10 April 2022				
Daram	1							
		Daram Port	Non-Operational	10 April 2022				
BILIRAN	1							
Naval	1							
		Naval Port	Non-Operational	10 April 2022				
CARAGA	5							
DINAGAT ISLANDS	1							
San Jose	1							

REGION PROVINCE CITY / MUNICIPALITY BARANGAY		NAME OF PORT	STATUS	DATE REPORTED (Non-Operational)	TIME REPORTED (Non-Operational)	DATE REPORTED (Operational)	TIME REPORTED (Operational)	REMARKS
		San Jose Port	Non-Operational	09 April 2022				PCG declared No Sail Policy under TCWS
SURIGAO DEL NORTE	4							
Surigao City	2							
		Surigao Port	Non-Operational	09 April 2022				PCG declared No Sail Policy under TCWS
		Lipata Port	Non-Operational	09 April 2022				PCG declared No Sail Policy under TCWS
Dapa	1							
		Dapa Port	Non-Operational	09 April 2022				PCG declared No Sail Policy under TCWS
Claver	1							
		Hayanggabon Port	Non-Operational	09 April 2022				PCG declared No Sail Policy under TCWS

STRANDED PASSENGERS, ROLLING CARGOES, VESSELS, MBCAS

REGION PROVINCE CITY / MUNICIPALITY BARANGAY		DISTRICT	STATION	SUBSTATION	PORT/TERMINAL	PASSENGER	ROLLING CARGOES	VESSELS/BUS LINER	MBCA (MOTOR BANCA)	REMARKS
GRAND TOTAL	26					8,769	2,297	14	1	
REGION 5	4					5,847	1,349	3	0	
SORSOGON	2					5,847	1,349	3	0	
Matnog	1					5,461	1,166	3	0	
			CGS SORSOGON	CGSS MATNOG	MATNOG PORT	5,461	1,166	3	0	Additional 3 vessels taking shelter
Pilar	1					386	183	0	0	
					GOING TO MATNOG PORT	386	183	0	0	The 386 passengers and 183 rolling cargoes are bound to Matnog port, but currently in holding area located at Brgy Putiao, Pilar, Sorsogon Along Maharlika Highway
MASBATE	2					0	0	0	0	
Masbate City	1					0	0	0	0	

REGION PROVINCE CITY /MUNICIPALITY BARANGAY		DISTRICT	STATION	SUBSTATION	PORT/TERMINAL	PASSENGER	ROLLING CARGOES	VESSELS/BUS LINER	MBCA (MOTOR BANCA)	REMARKS
			CGS MASBATE	CGSS BAPOR	BAPOR PORT	0	0	0	0	Additional 5 vessels taking shelter
San Pascual	1					0	0	0	0	
			CGS MASBATE	CGSS SAN PASCUAL	SAN PASCUAL PORT	0	0	0	0	
REGION 7	6					645	0	0	0	
CEBU	6					645	0	0	0	
Cebu City	1					12	0	0	0	
					Pier 3	12	0	0	0	Temporarily housed at Brgy. San Roque Gym.
San Remigio	1					325	0	0	0	
					Hagnaya Port	325	0	0	0	
Daanbantayan	2					136	0	0	0	
Carnaza					Maya Port	49	0	0	0	
Logon					Maya Port	87	0	0	0	
Bogo	1					36	0	0	0	
					Polambato Wharf	36	0	0	0	
Danao	1					136	0	0	0	
					Danao City Port	136	0	0	0	Sea trips going to Camotes Island
REGION 8	14					1,863	780	11	1	
SOUTHERN LEYTE	2					542	331	4	0	
Liloan	1					350	195	4	0	
		Coast Guard District Eastern Visayas	CGS Southern Leyte	CGSS Liloan	Liloan Port Ferry Terminal	350	195	4	0	2 Vessels Taking Shelter
San Ricardo	1					192	136	0	0	
		Coast Guard District Eastern Visayas	CGS Southern Leyte	CGSS San Ricardo	San Ricardo Port	192	136	0	0	
LEYTE	3					23	14	1	1	
Isabel	1					14	7	0	1	
		Coast Guard District Eastern Visayas	CGS Western Leyte	CGSS Isabel	Isabel Port	14	7	0	1	
Bato	1					9	7	1	0	

REGION PROVINCE CITY /MUNICIPALITY BARANGAY		DISTRICT	STATION	SUBSTATION	PORT/TERMINAL	PASSENGER	ROLLING CARGOES	VESSELS/BUS LINER	MBCA (MOTOR BANCA)	REMARKS
		Coast Guard District Eastern Visayas	CGS Western Leyte	CGSS Bato	Bato Port	9	7	1	0	
Ormoc	1					0	0	0	0	
		CGDEV	CGS Western Leyte	CGSS Ormoc	Port of Ormoc	0	0	0	0	16 Vessels taking shelter
NORTHERN SAMAR	4					1,298	435	4	0	
Allen	3					1,267	422	4	0	
		Coast Guard District Eastern Visayas	CGS Northern Samar	CGSS Allen	Balwarteco Port	491	163	4	0	1 Vessels Taking Shelter
		Coast Guard District Eastern Visayas	CGS Northern Samar	CGSS Allen	Sta. Clara Port	579	170	0	0	1 Vessels Taking Shelter
		Coast Guard District Eastern Visayas	CGS Northern Samar	CGSS Allen	Dapdap Port	197	89	0	0	2 Vessel Taking Shelter
San Isidro	1					31	13	0	0	
		CGDEV	CGS Northern Samar	CGSS San Isidro	Port of San Isidro	31	13	0	0	1 vessel taking shelter
EASTERN SAMAR	2					0	0	0	0	
Guiuan	1					0	0	0	0	
		Coast Guard District Eastern Visayas	CGS Eastern Samar	CGSS Guiuan	Guiuan Port	0	0	0	0	3 Vessels Taking Shelter
Dolores	1					0	0	0	0	
		CGDEV	CGS Eastern Samar	CGSS Dolores	Port of Dolores	0	0	0	0	13 vessels taking shelter
SAMAR	2					0	0	2	0	
Calbayog	1					0	0	2	0	
		Coast Guard District Eastern Visayas	CGS Samar	CGSS Calbayog	Maguino Port	0	0	2	0	1 Vessel Taking Shelter
Daram	1					0	0	0	0	
		Coast Guard District Eastern Visayas	CGS Samar	CGSS Daram	Daram Port	0	0	0	0	1 Vessel Taking Shelter
BILIRAN	1					0	0	0	0	
Naval	1					0	0	0	0	
		Coast Guard District Eastern Visayas	CGS Biliran	CGSS Naval	Naval Port	0	0	0	0	1 Vessel Taking Shelter

REGION PROVINCE CITY /MUNICIPALITY BARANGAY		DISTRICT	STATION	SUBSTATION	PORT/TERMINAL	PASSENGER	ROLLING CARGOES	VESSELS/BUS LINER	MBCA (MOTOR BANCA)	REMARKS
CARAGA	2					414	168	0	0	
SURIGAO DEL NORTE	2					414	168	0	0	
Surigao City	2					414	168	0	0	
Lipata			CGS Surigao del Norte	CGSS Lipata	Surigao Baseport	27	0	0	0	
Lipata			CGS Surigao del Norte	CGSS Lipata	Lipata Port	387	168	0	0	

DAMAGED HOUSES

REGION PROVINCE CITY/ MUNICIPALITY BARANGAY	NO. OF DAMAGED HOUSES			AMOUNT (PHP)	REMARKS
	TOTALLY	PARTIALLY	GRAND TOTAL		
GRAND TOTAL	570	9,052	9,622	709,500	
REGION 5	0	5	5	0	
MASBATE	0	5	5	0	
Mobo	0	5	5	0	
	0	5	5	0	
REGION 6	541	8,821	9,362	0	
CAPIZ	2	0	2	0	
Ivisan	1	0	1	0	
	1	0	1	0	
Maayon	1	0	1	0	
	1	0	1	0	
ILOILO	531	8,565	9,096	0	
Pototan	1	0	1	0	
	1	0	1	0	
Barotac Nuevo	52	4,991	5,043	0	
	52	4,991	5,043	0	
Dumangas	60	317	377	0	
	60	317	377	0	
San Dionisio	4	1	5	0	
	4	1	5	0	
Lemery	44	15	59	0	

REGION PROVINCE CITY/ MUNICIPALITY BARANGAY	NO. OF DAMAGED HOUSES			AMOUNT (PHP)	REMARKS
	TOTALLY	PARTIALLY	GRAND TOTAL		
	44	15	59	0	
Sara	370	3,241	3,611	0	
	370	3,241	3,611	0	
NEGROS OCCIDENTAL	3	2	5	0	
Manapla	2	0	2	0	
	2	0	2	0	
Silay	1	1	2	0	
	1	1	2	0	
Talisay	0	1	1	0	
	0	1	1	0	
ANTIQUE	3	180	183	0	
Bugasong	1	0	1	0	
	1	0	1	0	
Laua-an	0	2	2	0	
	0	2	2	0	
San Remigio	2	178	180	0	
	2	178	180	0	
AKLAN	2	74	76	0	
Banga	1	0	1	0	
	1	0	1	0	
New Washington	1	74	75	0	
	1	74	75	0	
REGION 7	4	126	130	0	
NEGROS ORIENTAL	0	2	2	0	
La Libertad	0	2	2	0	
Pacuan	0	2	2	0	
CEBU	4	124	128	0	
Danao	4	124	128	0	
	4	124	128	0	
REGION 8	17	9	26	0	
NORTHERN SAMAR	0	4	4	0	
Lope de Vega	0	4	4	0	
	0	4	4	0	
LEYTE	11	0	11	0	

REGION PROVINCE CITY/ MUNICIPALITY BARANGAY	NO. OF DAMAGED HOUSES			AMOUNT (PHP)	REMARKS
	TOTALLY	PARTIALLY	GRAND TOTAL		
Albuera	5	0	5	0	
	5	0	5	0	
Hindang	6	0	6	0	
	6	0	6	0	
EASTERN SAMAR	0	1	1	0	
Giporlos	0	1	1	0	
	0	1	1	0	
BILIRAN	4	4	8	0	
Culaba	4	4	8	0	
	4	4	8	0	
SOUTHERN LEYTE	2	0	2	0	
Bontoc	2	0	2	0	
	2	0	2	0	
REGION 10	2	45	47	0	
BUKIDNON	2	42	44	0	
Kitaotao	2	28	30	0	
Sinuda	2	28	30	0	
Quezon	0	14	14	0	
	0	14	14	0	
MISAMIS ORIENTAL	0	3	3	0	
Cagayan de Oro	0	3	3	0	
Canitoan	0	3	3	0	
REGION 11	0	3	3	0	
DAVAO DE ORO	0	3	3	0	
Nabunturan	0	3	3	0	
	0	3	3	0	
REGION 12	5	41	46	709,500	
SARANGANI	5	36	41	703,000	
Maasim	3	24	27	703,000	
Poblacion	2	11	13	505,000	House hit by fallen tree due to strong wind.
Colon	0	5	5	60,000	House hit by fallen tree due to strong wind.
Kabatiol	1	2	3	85,000	House hit by fallen tree due to strong wind.
Lumatil	0	2	2	18,000	House hit by fallen tree due to strong wind.
Kablacan	0	4	4	35,000	House hit by fallen tree due to strong wind.

REGION PROVINCE CITY/ MUNICIPALITY BARANGAY	NO. OF DAMAGED HOUSES			AMOUNT (PHP)	REMARKS
	TOTALLY	PARTIALLY	GRAND TOTAL		
Glan	1	9	10	0	
San Jose	0	1	1	0	House hit by fallen tree due to strong wind.
Baliton	0	3	3	0	House hit by fallen tree due to strong wind.
Burias	0	2	2	0	House hit by fallen tree due to strong wind.
Ilaya	0	1	1	0	House hit by fallen tree due to strong wind.
Lago	1	1	2	0	House hit by fallen tree due to strong wind.
Kapatan	0	1	1	0	House hit by fallen tree due to strong wind.
Kiamba	1	3	4	0	
Katubao	1	2	3	0	
Kayupo	0	1	1	0	
SOUTH COTABATO	0	2	2	6,500	
Santo Niño	0	1	1	3,000	
Paghidaet	0	1	1	3,000	Damaged due to strong wind
Tupi	0	1	1	3,500	
Poblacion	0	1	1	3,500	Damaged due to strong wind
SULTAN KUDARAT	0	3	3	0	
Esperanza	0	3	3	0	
Salumping	0	3	3	0	House intact and flooring collapsed
CARAGA	1	2	3	0	
AGUSAN DEL SUR	1	2	3	0	
Bunawan	1	1	2	0	
	1	1	2	0	
Santa Josefa	0	1	1	0	
	0	1	1	0	

DAMAGE TO AGRICULTURE

REGION PROVINCE CITY /MUNICIPALITY BARANGAY		CLASSIFICATION	TYPE	UNIT	QUANTITY	TOTAL COST(PHP)	REMARKS
GRAND TOTAL	58				10,270.99	186,632,976.31	
REGION 6	32				8,090.61	135,226,459.31	
ILOILO	25				4,865.46	49,081,980.45	

REGION PROVINCE CITY /MUNICIPALITY BARANGAY		CLASSIFICATION	TYPE	UNIT	QUANTITY	TOTAL COST(PHP)	REMARKS
Batad	1				79	2,752,820	
		Crops	rice	Hectares	79	2,752,820	
Sara	1				97	5,194,350	
		Crops	rice	Hectares	97	5,194,350	
Banate	2				1,055	1,626,770	
		Crops	rice	Hectares	35	1,548,750	
		Others (please specify)			1,020	78,020	No animal type from LGUs report; for follow up
Zarraga	2				19.3	544,513	
		Crops	rice	Hectares	17.8	515,488	
		Crops	corn	Hectares	1.5	29,025	
Passi	2				173.2	9,682,416	
		Crops	rice	Hectares	165.2	9,099,216	
		Crops	corn	Hectares	8	583,200	
Concepcion	3				26.2	242,112.5	
		Crops	rice	Hectares	20.95	239,287.5	
		Crops	corn	Hectares	0.25	2,500	
		Poultry	Native Chicken	Piece or Number	5	325	
Dingle	7				367.5	4,966,540	
		Crops	rice	Hectares	117	4,919,775	
		Crops	corn	Hectares	0.5	4,000	
		Livestock	pig	Piece or Number	10	5,000	
		Livestock	goat	Piece or Number	1	1,500	
		Poultry	Native Chicken	Piece or Number	168	31,120	
		Poultry	Mallard Ducks	Piece or Number	9	1,425	
		Poultry	duck	Piece or Number	62	3,720	
Barotac Viejo	1				274.6	14,762,496	
		Crops	rice	Hectares	274.6	14,762,496	
Anilao	1				133	7,301,700	
		Crops	rice	Hectares	133	7,301,700	
Igbaras	1				18.41	222,352.95	
		Crops	corn	Hectares	18.41	222,352.95	
Lambunao	1				13.25	731,400	
		Crops	corn	Hectares	13.25	731,400	
Balasan	2				2,099	919,510	

REGION PROVINCE CITY /MUNICIPALITY BARANGAY		CLASSIFICATION	TYPE	UNIT	QUANTITY	TOTAL COST(PHP)	REMARKS
		Crops	corn	Hectares	59	919,510	
		Others (please specify)			2,040	0	No animal type from LGUs report; for follow up
Dueñas	1				510	135,000	
		Others (please specify)			510	135,000	No animal type from LGUs report; for follow up
CAPIZ	4				3,093	81,834,975	
Panay	1				354	20,730,240	
		Crops	rice	Hectares	354	20,730,240	
Panitan	1				288	5,582,610	
		Crops	rice	Hectares	288	5,582,610	
Sigma	1				1,581	33,649,000	
		Crops		Hectares	1,581	33,649,000	
Mambusao	1				870	21,873,125	
		Crops		Hectares	870	21,873,125	
ANTIQUE	2				131.8	4,126,398.86	
Barbaza	1				129	4,049,848.86	
		Crops	rice	Hectares	129	4,049,848.86	
Valderrama	1				2.8	76,550	
		Crops	rice	Hectares	2.8	76,550	
GUIMARAS	1				0.35	183,105	
Sibunag	1				0.35	183,105	
		HVC	lowland vegetables	Hectares	0.35	183,105	
REGION 8	7				1,442	50,524,517	
SOUTHERN LEYTE	1				478	20,322,400	
No breakdown	1				478	20,322,400	
		Crops	rice	Hectares	478	20,322,400	
SAMAR	1				639	18,277,810	
No breakdown	1				639	18,277,810	
		Crops	rice	Hectares	639	18,277,810	
LEYTE	3				94	5,258,017	
No breakdown	3				94	5,258,017	
		Crops	rice	Hectares	33	1,122,450	
		Crops	corn	Hectares	28	1,711,627	
		HVC		Hectares	33	2,423,940	

REGION PROVINCE CITY /MUNICIPALITY BARANGAY		CLASSIFICATION	TYPE	UNIT	QUANTITY	TOTAL COST(PHP)	REMARKS
EASTERN SAMAR	2				231	6,666,290	
No breakdown	2				231	6,666,290	
		Crops	rice		226	6,591,290	
		HVC			5	75,000	
REGION 10	6				126.88	8,000	
BUKIDNON	4				100	8,000	
San Fernando	3				99	0	
		Crops	rice	Hectares	22.88	0	
		Crops	corn	Hectares	67.92	0	
		HVC		Hectares	8.2	0	
Valencia	1				1	8,000	
		Livestock	pig	Piece or Number	1	8,000	Swine (fattener)
MISAMIS ORIENTAL	2				26.88	0	
Tagoloan	2				26.88	0	
		Crops	rice	Hectares	16.19	0	
		Crops	corn	Hectares	10.69	0	
REGION 12	6				153.5	0	
COTABATO	3				148.5	0	
Kabacan	3				148.5	0	
Salapugan		Crops	rice	Hectares	15	0	Ongoing assessment
Bannawag		Crops	rice	Hectares	6.5	0	Ongoing assessment
Cuyapon		Crops		Hectares	127	0	Ongoing assessment
SARANGANI	3				5	0	
Kiamba	3				5	0	
Katubao		Fisheries	banca	Unit	1	0	Totally Damaged
Kayupo		Fisheries	banca	Unit	1	0	Totally Damaged
Poblacion		Fisheries	Pacura/Banca	Unit	3	0	Totally Damaged
BARMM	7				458	874,000	
MAGUINDANAO	7				458	874,000	
Mamasapano	5				230	874,000	
Tuka		Crops	corn	Hectares	46	174,800	
Daladap		Crops	corn	Hectares	40	152,000	
Tukanalipao		Crops	corn	Hectares	53	201,400	
Pidsandawan		Crops	corn	Hectares	37	140,600	
Lusay		Crops	corn	Hectares	54	205,200	

REGION PROVINCE CITY /MUNICIPALITY BARANGAY		CLASSIFICATION	TYPE	UNIT	QUANTITY	TOTAL COST(PHP)	REMARKS
Datu Abdullah Sangki	2				228	0	
Old Maganoy		Crops		Hectares	158	0	Ongoing validation
Dimampao		Crops		Hectares	70	0	Ongoing validation

DAMAGE TO INFRASTRUCTURE

REGION PROVINCE CITY /MUNICIPALITY BARANGAY		TYPE	CLASSIFICATION	INFRASTRUCTURE	NUMBER OF DAMAGED	UNIT	QUANTITY	STATUS	COST(PHP)	REMARKS
GRAND TOTAL	43				43				6,950,000	
REGION 6	2				2				0	
ILOILO	2				2				0	
Passi	2				2				0	
Brgy Alimono		Bridges	Local	Brgy Alimono Bridge	1				0	Totally damaged
Brgy Agtambo		Bridges	Local	Brgy Agtambo Bridge	1				0	Totally damaged
REGION 7	29				29				0	
CEBU	19				19				0	
Samboan	3				3				0	
Tangbo		Seawall	National		1				0	- Estimated length of damage: 100 m - Damaged seawall due to coastal erosion on 10 April 2022, around 10:00 AM. - Needs repair/ rehabilitation n of seawall structure
Tangbo		Roads	National	K0146+800 - K0146+000 , Santander Barili-Toledo Road	1				0	- Estimated length of damage: 200 m - Scouring due to debris flow on 10 April 2022, around 5:00 AM. - Needs single barrel culvert and lined canal project.

REGION PROVINCE CITY /MUNICIPALITY BARANGAY		TYPE	CLASSIFICATION	INFRASTRUCTURE	NUMBER OF DAMAGED	UNIT	QUANTITY	STATUS	COST(PHP)	REMARKS
Tangbo		Roads	National	K0146+800 - K0146+000 , Sant anderBarili-Toledo Road	1				0	- Scouring of shoulder due to debris flow. - Needs single barrel culvert and lined canal project.
Tabogon	5				5				0	
Libjo		Roads	National	K0084+430 - K0084+610, RS, Cebu North Hagnaya Wharf Road	1				0	- Road slip; estimated length of damage = 180m - Needs project for road slope stabilization control.
Libjo		Roads	National	K0085+118 - K0085+160, RS, Cebu North Hagnaya Wharf Road	1				0	- Road slip; estimated length of damage = 42m; - Needs project for road slope stabilization control.
Libjo		Roads	National	K0085+470 - K0085+770	1				0	- Road slip; estimated length of damage = 230m; developing road slip. - Needs project for road slope stabilization control.
Ilihan		Roads	National	K0079+(-053) - K0079+000, RS, Cebu North Hagnaya Wharf Road	1				0	- Road slip; estimated length of damage = 53m; - Needs project for road slope stabilization control.
Ilihan		Roads	National	K0080+620 - K0080+650, LS, Cebu North Hagnaya Wharf Road	1				0	- Road slip; estimated length of damage = 30m. - Needs project for road slope stabilization control.
Bogo	4				4				0	
Binabag		Roads	National	K0090+200 - K0090+325, RS, Cebu North Hagnaya Wharf Road	1				0	- Road slip; estimated length of damage = 115m - Needs project for road slope stabilization control.

REGION PROVINCE CITY /MUNICIPALITY BARANGAY		TYPE	CLASSIFICATION	INFRASTRUCTURE	NUMBER OF DAMAGED	UNIT	QUANTITY	STATUS	COST(PHP)	REMARKS
Binabag		Roads	National	K0090+720 - K0090+823, LS, Cebu North Hagnaya Wharf Road	1				0	- Road slip; estimated length of damage = 103m - Needs project for road slope stabilization control.
Binabag		Roads	National	K0089+850 - K0089+890, LS, Cebu North Hagnaya Wharf Road	1				0	- Road slip; estimated length of damage = 75m; - Needs project for road slope stabilization control.
Binabag		Roads	National	K0090+900 - K0090+935, RS	1				0	- Road slip; estimated length of damage = 35m; - Needs project for road slope stabilization control.
Tabuelan	5				5				0	
Bongon		Roads	National	K0113+200 - K0113+310, RS, SogodTabuelan Road	1				0	- Road slip; estimated length of damage=110m - Needs project for road slope stabilization control.
Bongon		Roads	National	K0113+950 - K0114+100, SogodTabuelan Road	1				0	- Road slip and slope protection collapsed; estimated length of damage=150m - Needs project for road slope stabilization control.
Bongon		Roads	National	K0113+300 - K0113+350, RS, SogodTabuelan Road	1				0	- Road slip; estimated length of damage=50. - Needs project for road slope stabilization control.
Bongon		Revetment	National		1				0	- Damaged revetment; estimated length = 50m. - Needs repair/ rehabilitation of flood control structure.

REGION PROVINCE CITY /MUNICIPALITY BARANGAY		TYPE	CLASSIFICATION	INFRASTRUCTURE	NUMBER OF DAMAGED	UNIT	QUANTITY	STATUS	COST(PHP)	REMARKS
Bongon		Roads	National	K0106+900, Toled o-Tabuelan-San Remigio Road	1				0	- Damaged slope protection; estimated length = 50m. - Needs repair/rehabilitatio n of slope protection structure.
Tuburan	1				1				0	
Jagbuaya		Roads	National	K0090+400, Toled o-Tabuelan-San Remigio Road	1				0	- Road slip (2 major slip) - Needs immediate funds for the repair/ reconstruction of roadway and flood control structure.
Borbon	1				1				0	
Kanlagang		Roads	National	K0074+500 - K0074+600, Cebu North Hagnaya Wharf Road	1				0	- Road slip (2 major slip) and collapse of slope protection to road pavement. - Ongoing emergency repair works by contractor.
BOHOL	8				8				0	
Batuan	1				1				0	
Rizal		Roads	National	K0040+(-493.50) - K0040+(-429.50), Balilihan-Hanopol- Batuan Road	1				0	- Road slip due to heavy rains and impact of flood waters. -Needs road slope stabilization control project.
Carmen	1				1				0	
Alegria		Bridges	National	K0169+876, Piganan Bridge, Jct. Loay Interior Road	1				0	- Scoured bridge abutment slope protection due to heavy rains and flooding. -Needs repair of abutment slope protection.
Jagna	2				2				0	

REGION PROVINCE CITY /MUNICIPALITY BARANGAY		TYPE	CLASSIFICATION	INFRASTRUCTURE	NUMBER OF DAMAGED	UNIT	QUANTITY	STATUS	COST(PHP)	REMARKS
Mayana		Roads	National	K0078+540 - K0078+620, RS, Jct. Tagbilaran East Road	1				0	- Road slip and collapse road pavement due to heavy rains on unstable and scoured slope. - Needs road slope stabilization control project thru Mechanical Stabilized Earthwall (SME) with sheet piling and reconstruction of concrete pavement.
Can-uba		Roads	National	K0202+270 - K0202+330, Tagbilaran East Road	1				0	- Scouring of road shoulder and shore protection due to heavy rains and strong waves. - Needs repair/rehabilitatio n of damaged shore protection.
Loboc	2				2				0	
Tigbao		Roads	National	K0190+150 - K0190+405, Loay Interior Road	1				0	- Road slip due to heavy rains and impact of floodwaters. - Needs road slope stabilization control project.
Gotozon		Roads	National	K0194+550 - K00194+565, Loay Interior Road	1				0	- Road slip due to saturated soil caused by continuous heavy rain fall. - Needs road slope stabilization control project.
Garcia Hernandez	2				2				0	
Malinao		Roads	National	K0211+300 - K0213+150, Tagbilaran East Road	1				0	- Scouring of road shoulder and shore protection due to heavy rains and strong waves. - Needs repair/rehabilitatio n of damaged shore protection.

REGION PROVINCE CITY /MUNICIPALITY BARANGAY		TYPE	CLASSIFICATION	INFRASTRUCTURE	NUMBER OF DAMAGED	UNIT	QUANTITY	STATUS	COST(PHP)	REMARKS
		Roads	National	K0203+950 - K0204+720, Tagbilaran East Road	1				0	- Scouring of road shoulder and shore protection due to heavy rains and strong waves. - Needs repair/rehabilitatio n of damaged shore protection.
NEGROS ORIENTAL	2				2				0	
Vallehermoso	1				1				0	
Tagbino		Roads	National	K0158+775, Vallehermoso-Carlaon City-La Castellana Road	1				0	- Road slip (1 minor slip) due to heavy rains - Needs project for road slope stabilization control.
Dauin	1				1				0	
Bulak		Roads	National	K0012+330 - K0012+390, LS, Dumaguete South Road	1				0	- Scouring of road shoulder - Needs project for road slope stabilization control.
REGION 10	6				6				6,950,000	
MISAMIS ORIENTAL	3				3				250,000	
Jasaan	2				2				0	
Upper Jasaan		Bridges	Local	Bamboo Bridge	1				0	Washed out reported on 09 April 2022, 11:30 PM
Lower Jasaan		Bridges	Local	Bamboo Bridge	1				0	Washed out reported on 09 April 2022, 11:30 PM
Tagoloan	1				1				250,000	
Natumolan		Flood control	National	Flood Control Dike	1				250,000	
BUKIDNON	3				3				6,700,000	
Valencia	2				2				1,700,000	
Concepcion		Utility Services Facilities	Local	Drainage System	1				1,200,000	
Lumbayao		Roads	National	Kapalong- Talaingod- Valencia Road K1590+400 (right side)	1				500,000	

REGION PROVINCE CITY /MUNICIPALITY BARANGAY		TYPE	CLASSIFICATION	INFRASTRUCTURE	NUMBER OF DAMAGED	UNIT	QUANTITY	STATUS	COST(PHP)	REMARKS
San Fernando	1				1				5,000,000	
San Jose		Bridges	National	Salug Bridge	1				5,000,000	
BARMM	6				6				0	
LANAO DEL SUR	6				6				0	
Taraka	6				6				0	
Buadi Arorao		Schools	Local	Ansano Memorial School	1				0	Minor damage.
Buadi Ongcalo		Schools	Local	Cormatan Primary School	1				0	Minor damage.
Dimayon		Schools	Local	Ambor Memorial National High School	1				0	Minor damage.
Dimayon		Schools	Local	Dimayon Elementary School	1				0	Minor damage.
Mangayao		Schools	Local	Mindanao State University Taraka Community High School	1				0	Minor damage.
Pitakus		Schools	Local	Pitakus Central Elementary School	1				0	Minor damage.

CLASS SUSPENSION

REGION PROVINCE CITY /MUNICIPALITY BARANGAY		LEVEL FROM	LEVEL TO	TYPE	DATE OF SUSPENSION	TIME OF SUSPENSION	DATE RESUMED	TIME RESUMED	REMARKS
GRAND TOTAL	188								
MIMAROPA	3								
ROMBLON	3								
Alcantara	1								
		Pre-school	Tertiary	All	12 April 2022	12:00			MDRRMC Public Advisory No. 01-2022 dated 12 April 2022
Odiangan	1								
		Pre-school	Tertiary	All	12 April 2022	08:30			Memorandum No. 006, s. 2022 dated 12 April 2022.
San Jose	1								

REGION PROVINCE CITY /MUNICIPALITY BARANGAY		LEVEL FROM	LEVEL TO	TYPE	DATE OF SUSPENSION	TIME OF SUSPENSION	DATE RESUMED	TIME RESUMED	REMARKS
		Pre-school	Tertiary	All	12 April 2022				Memorandum No 01, s. 2022 dated April 12, 2022
REGION 5	18								
ALBAY	4								
Legazpi	1								
		Pre-school	Secondary	All	11 April 2022				Advisory No. 002 s 2022
Daraga (Locsin)	1								
		Pre-school	Tertiary	All	10 April 2022				
Guinobatan	1								
		Pre-school	Tertiary	All	11 April 2022				MDRRMC Advisory No. 2
Ligao	1								
		Pre-school	Secondary	All	11 April 2022	08:00	11 April 2022	20:00	CDRRM Council Advisory No. 5 s 2022
MASBATE	5								
Mobo	1								
		Pre-school	Tertiary	All	11 April 2022		12 April 2022		
Cataingan	1								
		Pre-school	Tertiary	All	11 April 2022				
Pio V. Corpuz (Limbuhan)	1								
		Pre-school	Tertiary	All	11 April 2022				
Mandaon	1								
		Pre-school	Tertiary	All	11 April 2022		12 April 2022		
Masbate City	1								
		Pre-school	Secondary	All	12 April 2022				EO No.02, s.2022
SORSOGON	9								
Barcelona	1								
		Pre-school	Tertiary	All	11 April 2022				EO No. 6-2022
Bulusan	1								
		Pre-school	Tertiary	All	11 April 2022				TS Agaton Advisory No. 1
Gubat	1								
		Pre-school	Secondary	All	11 April 2022				EO No. 01 s.2022
Castilla	1								

REGION PROVINCE CITY /MUNICIPALITY BARANGAY		LEVEL FROM	LEVEL TO	TYPE	DATE OF SUSPENSION	TIME OF SUSPENSION	DATE RESUMED	TIME RESUMED	REMARKS
		Pre-school	Tertiary	All	11 April 2022				TS Agaton Advisory No. 2
Casiguran	1								
		Pre-school	Tertiary	All	11 April 2022				
Donsol	1								
		Pre-school	Tertiary	All	11 April 2022				
Magallanes	1								
		Pre-school	Tertiary	All	11 April 2022				
Santa Magdalena	1								
		Pre-school	Tertiary	All	11 April 2022				
Pilar	1								
		Pre-school	Tertiary	All	11 April 2022		12 April 2022		Advisory No. 01 s 2022
		Pre-school	Tertiary	All	11 April 2022		12 April 2022		Advisory No. 01 s 2022
REGION 6	36								
NEGROS OCCIDENTAL	9								
Enrique B. Magalona (Saravia)	1								
		Pre-school	Tertiary	All	10 April 2022				EO. No. 29, s 2022
Bacolod	1								
		Pre-school	Secondary		11 April 2022				Schools with class suspension: Alangilan NHS, Alangilan Farm School, Rafael Alunan ES, Alberto Arceo Sr ES, Apolinario Mabini ES, Andres Bonifacio ES, and ETCS III ES
Talisay	1								
		Pre-school	Secondary	All	11 April 2022				EO. No. 9
Silay	1								
		Pre-school	Tertiary	All	11 April 2022	12:00			DRRMC Resolution 2022-01 s. 2022
Cadiz	1								

REGION PROVINCE CITY /MUNICIPALITY BARANGAY		LEVEL FROM	LEVEL TO	TYPE	DATE OF SUSPENSION	TIME OF SUSPENSION	DATE RESUMED	TIME RESUMED	REMARKS
		Pre-school	Tertiary	All	11 April 2022	13:00			Memo Order No. SGE-035-2022
Victorias	1								
		Pre-school	Tertiary	All	11 April 2022				EO. No. 9, s 2022
San Carlos	1								
		Pre-school	Primary	All	11 April 2022		12 April 2022		EO. No. 86, s 2022
Himamaylan	1								
		Pre-school	Tertiary	Public	12 April 2022		13 April 2022		EO 2022-21
Sipalay	1								
		Pre-school	Tertiary	All	13 April 2022		14 April 2022		EO 2022-010
ILOILO	1								
Iloilo City	1								
		Pre-school	Tertiary	All	11 April 2022	15:00	12 April 2022		EO. No. 40, s 2022
CAPIZ	6								
Pilar	1								
		Pre-school	Tertiary	All	11 April 2022				EO. No. 8, s 2022
Maayon	1								
		Pre-school	Tertiary	All	11 April 2022				
Dumarao	1								
		Pre-school	Tertiary	All	11 April 2022				
Panay	1								
		Pre-school	Tertiary	All	11 April 2022				
Cuartero	1								
		Pre-school	Tertiary	All	11 April 2022				
Roxas City	1								
		Pre-school	Tertiary	All	12 April 2022				EO. No. 7, s 2022
AKLAN	2								
Nabas	1								
		Pre-school	Tertiary	All	12 April 2022				Memo Order No. 3, s 2022
Malay	1								
		Pre-school	Tertiary	All	12 April 2022				MDRRMC Malay Advisory dated 12 April
ANTIQUE	18								
Province-Wide	18								

REGION PROVINCE CITY /MUNICIPALITY BARANGAY		LEVEL FROM	LEVEL TO	TYPE	DATE OF SUSPENSION	TIME OF SUSPENSION	DATE RESUMED	TIME RESUMED	REMARKS
		Pre-school	Tertiary	All	12 April 2022		13 April 2022		Provincial EO No 35, s. 2022
REGION 7	1								
CEBU	1								
Madridejos	1								
		Pre-school	Tertiary	All	11 April 2022		13 April 2022		Suspended until TCWS is lifted.
REGION 8	99								
EASTERN SAMAR	6								
Jipapad	1								
		Pre-school	Tertiary	All	11 April 2022				EO No. 20, s. 2022
Balangiga	1								
		Pre-school	Tertiary	All	11 April 2022		12 April 2022		
Taft	1								
		Pre-school	Tertiary	All	11 April 2022				
Guiuan	1								
		Pre-school	Tertiary	All	10 April 2022				EO No. AGK-04-17-17-s. 2022
Borongan	1								
		Pre-school	Tertiary	All	11 April 2022				EO No. JIDCA-018-0422 s. of 2022
Hernani	1								
		Pre-school	Tertiary	All	11 April 2022				Unnumbered Memorandum dated 10 April 2022
SOUTHERN LEYTE	20								
Maasin	1								
		Pre-school	Tertiary	All	11 April 2022				EO No. 11, s. 2022
Province-Wide	19								
		Pre-school	Tertiary	All	11 April 2022				
LEYTE	28								
Inopacan	1								
		Pre-school	Tertiary	All	11 April 2022				
Matalom	1								
		Pre-school	Tertiary	All	11 April 2022		12 April 2022		
Kananga	1								

REGION PROVINCE CITY /MUNICIPALITY BARANGAY		LEVEL FROM	LEVEL TO	TYPE	DATE OF SUSPENSION	TIME OF SUSPENSION	DATE RESUMED	TIME RESUMED	REMARKS
		Pre-school	Secondary	All	11 April 2022				
Hindang	1								
		Pre-school	Tertiary	All	11 April 2022		12 April 2022		
Palo	1								
		Pre-school	Tertiary	All	11 April 2022		12 April 2022		
Jaro	1								
		Pre-school	Tertiary	All	11 April 2022				
Javier (Bugho)	1								
		Pre-school	Tertiary	All	11 April 2022				
Ormoc	1								
		Pre-school	Secondary	All	11 April 2022				
Barugo	1								
		Pre-school	Secondary	All	11 April 2022				
Tacloban	1								
		Pre-school	Tertiary	All	11 April 2022				
Santa Fe	1								
		Pre-school	Tertiary	All	11 April 2022				
Tolosa	1								
		Pre-school	Tertiary	All	11 April 2022		12 April 2022		
Tanauan	1								
		Pre-school	Tertiary		11 April 2022		12 April 2022		
Julita	1								
		Pre-school	Tertiary	All	11 April 2022		12 April 2022		
Dulag	1								
		Pre-school	Tertiary	All	11 April 2022		12 April 2022		
Mayorga	1								
		Pre-school	Tertiary	All	11 April 2022		12 April 2022		
La Paz	1								
		Pre-school	Tertiary	All	11 April 2022		12 April 2022		
Tabontabon	1								
		Pre-school	Tertiary	All	11 April 2022		12 April 2022		
Capoocan	1								
		Pre-school	Tertiary	All	11 April 2022		12 April 2022		
San Miguel	1								
		Pre-school	Tertiary	All	11 April 2022		12 April 2022		

REGION PROVINCE CITY /MUNICIPALITY BARANGAY		LEVEL FROM	LEVEL TO	TYPE	DATE OF SUSPENSION	TIME OF SUSPENSION	DATE RESUMED	TIME RESUMED	REMARKS
Carigara	1								
		Pre-school	Tertiary	All	11 April 2022				
Babatngon	1								
		Pre-school	Tertiary	All	11 April 2022				
Albuera	1								
		Pre-school	Tertiary	All	11 April 2022				
Villaba	1								
		Pre-school	Tertiary	All	11 April 2022		12 April 2022		
Calubian	1								
		Pre-school	Tertiary		11 April 2022		12 April 2022		
Baybay	1								
		Pre-school	Tertiary	All	11 April 2022		12 April 2022		
Hilongos	1								
		Pre-school	Tertiary	All	11 April 2022		12 April 2022		
Abuyog	1								
		Pre-school	Tertiary	All	11 April 2022		12 April 2022		
SAMAR	30								
Province-Wide	26								
		Pre-school	Tertiary	All	11 April 2022		12 April 2022		
Basey	1								
		Pre-school	Tertiary	All	12 April 2022	13:00			
Motiong	1								
		Pre-school	Tertiary	All	12 April 2022				
Talalora	1								
		Pre-school	Tertiary	All	12 April 2022				
Villareal	1								
		Pre-school	Tertiary	All	12 April 2022				
BILIRAN	15								
Naval	1								
		Pre-school	Tertiary	All	11 April 2022				EO No. 006 s. 2022
Caibiran	1								
		Pre-school	Tertiary	All	11 April 2022				EO No. 08 s. 2022
Culaba	1								
		Pre-school	Tertiary	All	11 April 2022				EO. No. 09 s. 2022
Maripipi	1								

REGION PROVINCE CITY /MUNICIPALITY BARANGAY		LEVEL FROM	LEVEL TO	TYPE	DATE OF SUSPENSION	TIME OF SUSPENSION	DATE RESUMED	TIME RESUMED	REMARKS
		Pre-school	Tertiary	All	11 April 2022				
Kawayan	1								
		Pre-school	Tertiary	All	11 April 2022				
Biliran	1								
		Pre-school	Tertiary	All	11 April 2022				EO No. 2022-04-01 s.2022
Almeria	1								
		Pre-school	Tertiary	All	11 April 2022		12 April 2022		
Province-Wide	8								
		Pre-school	Tertiary	All	11 April 2022				
REGION 10	4								
BUKIDNON	4								
Valencia	1								
		Pre-school	Tertiary	All	06 April 2022		07 April 2022		
Maramag	1								
		Pre-school	Tertiary	All	06 April 2022				
Quezon	1								
		Pre-school	Tertiary	All	06 April 2022				
San Fernando	1								
		Pre-school	Primary	All	06 April 2022		08 April 2022		
REGION 11	13								
DAVAO ORIENTAL	2								
Boston	1								
		Pre-school	Tertiary	All	06 April 2002		07 April 2022	13:00	
Cateel	1								
		Pre-school	Tertiary	All	06 April 2022		08 April 0202		Executive Order No. 05, s. 2022
DAVAO DE ORO	11								
Province-Wide	11								
		Pre-school	Tertiary	All	06 April 2022		08 April 2022		
CARAGA	14								
AGUSAN DEL SUR	14								
Province-Wide	14								

REGION PROVINCE CITY /MUNICIPALITY BARANGAY		LEVEL FROM	LEVEL TO	TYPE	DATE OF SUSPENSION	TIME OF SUSPENSION	DATE RESUMED	TIME RESUMED	REMARKS
		Pre-school	Tertiary	All	06 April 2022		07 April 2022		<p>- Municipality of Bunawan suspended classes on all levels on 6 April 2022. Date of class resumption still tentative</p> <p>- Municipality of Trento suspended classes on all levels on 6 April 2022 and resumed on 7 April 2022</p>

WORK SUSPENSION

REGION PROVINCE CITY /MUNICIPALITY BARANGAY		TYPE	DATE OF SUSPENSION	TIME OF SUSPENSION	DATE RESUMED	TIME RESUMED	REMARKS
GRAND TOTAL	138						
MIMAROPA	5						
ROMBLON	5						
Alcantara	1						
No breakdown		Public	12 April 2022		13 April 2022	08:00	MDRRMC Public Advisory No. 01-2022 dated 12 April 2022 -Work suspension of all government offices.
San Jose	1						
No breakdown		All	12 April 2022		13 April 2022	08:00	Memorandum No. 01, s. 2022 dated 12 April 2022
Odiongan	1						
No breakdown		All	12 April 2022	08:30	13 April 2022	08:00	Memorandum No. 006, s. 2022 dated 12 April 2022
Cajidiocan	1						
No breakdown		All	12 April 2022		13 April 2022	08:00	Unnumbered Memorandum dated 12 April 2022
Ferrol	1						
No breakdown		All	12 April 2022		13 April 2022	08:00	Memorandum Circular 002 dated 12 April 2022

REGION PROVINCE CITY / MUNICIPALITY BARANGAY		TYPE	DATE OF SUSPENSION	TIME OF SUSPENSION	DATE RESUMED	TIME RESUMED	REMARKS
REGION 5	2						
SORSOGON	2						
Barcelona	1						
		All	11 April 2022				EO No. 6-2022
Pilar	1						
		Public	11 April 2022		12 April 2022		Advisory No 01 s. 2022
REGION 6	26						
NEGROS OCCIDENTAL	4						
Enrique B. Magalona (Saravia)	1						
		Public	10 April 2022				EO. No. 29, s 2022
Cadiz	1						
		All	11 April 2022	13:00			Memo Order No. SGE-035-2022
Victorias	1						
		All	11 April 2022				EO. No. 9, s 2022
Silay	1						
		All	11 April 2022	12:00			DRRMC Resolution No. 2022-01, series of 2022
ILOILO	1						
Iloilo City	1						
		All	11 April 2022	15:00	12 April 2022		EO. No. 40, s 2022
CAPIZ	3						
Pilar	1						
		All	11 April 2022				EO. No. 8, s 2022
Maayon	1						
		All	11 April 2022				
Dumarao	1						
		All	11 April 2022				
ANTIQUE	18						
Province-Wide	18						
		Public	12 April 2022		13 April 2022		Provincial EO No. 35, s. 2022
REGION 8	103						
EASTERN SAMAR	5						
Jipapad	1						

REGION PROVINCE CITY /MUNICIPALITY BARANGAY		TYPE	DATE OF SUSPENSION	TIME OF SUSPENSION	DATE RESUMED	TIME RESUMED	REMARKS
		All	11 April 2022				EO No. 20, s. 2022
Balangiga	1						
		All	11 April 2022				
Taft	1						
		All	11 April 2022				
Guiuan	1						
		Public	10 April 2022				EO No. AGK-04-17,-s. 2022
Borongan	1						
		All	11 April 2022				EO No. JIDCA-018-0422 s. 2022
SOUTHERN LEYTE	20						
Maasin	1						
		All	11 April 2022				EO No. 11, s. 2022
Province-Wide	19						
		All	11 April 2022				
LEYTE	29						
Inopacan	1						
		All	11 April 2022				
Matalom	1						
		All	11 April 2022		12 April 2022		
Hindang	1						
		All	11 April 2022		12 April 2022		
Palo	1						
		All	11 April 2022		12 April 2022		
Jaro	1						
		All	11 April 2022		12 April 2022		
Javier (Bugho)	1						
		All	11 April 2022				
Tacloban	1						
		All	11 April 2022				
Barugo	1						
		Public	11 April 2022		12 April 2022		EO to follow
Santa Fe	1						
		All	11 April 2022		12 April 2022		EO to follow

REGION PROVINCE CITY / MUNICIPALITY BARANGAY		TYPE	DATE OF SUSPENSION	TIME OF SUSPENSION	DATE RESUMED	TIME RESUMED	REMARKS
Ormoc	1						
		Public	12 April 2022	13:00			
Tolosa	1						
		All	11 April 2022		12 April 2022		
Tanauan	1						
		All	11 April 2022		12 April 2022		
Julita	1						
		All	11 April 2022		12 April 2022		
Dulag	1						
		All	11 April 2022		12 April 2022		
Mayorga	1						
		All	11 April 2022		12 April 2022		
Tabontabon	1						
		All	11 April 2022		12 April 2022		
Capoocan	1						
		All	11 April 2022		12 April 2022		
San Miguel	1						
		All	11 April 2022		12 April 2022		
Alangalang	1						
		All	11 April 2022		12 April 2022		
Carigara	1						
		All	11 April 2022				
Babatngon	1						
		All	11 April 2022		12 April 2022		
Kananga	1						
		All	11 April 2022		12 April 2022		
Merida	1						
		All	11 April 2022		12 April 2022		
Albuera	1						
		All	11 April 2022		12 April 2022		
Villaba	1						
		All	11 April 2022		12 April 2022		
Calubian	1						
		All	11 April 2022		12 April 2022		
Baybay	1						

REGION PROVINCE CITY / MUNICIPALITY BARANGAY		TYPE	DATE OF SUSPENSION	TIME OF SUSPENSION	DATE RESUMED	TIME RESUMED	REMARKS
		All	11 April 2022		12 April 2022		
Hilongos	1						
		All	11 April 2022		12 April 2022		
Abuyog	1						
		All	11 April 2022		12 April 2022		
SAMAR	34						
Province-Wide	26						
		All	11 April 2022				
Almagro	1						
		All	12 April 2022				
Santa Margarita	1						
		All	12 April 2022				
Tarangnan	1						
		All	12 April 2022				
Catbalogan	1						
		All	12 April 2022				
Daram	1						
		All	12 April 2022				
Talalora	1						
		All	12 April 2022				
Villareal	1						
		All	12 April 2022				
Basey	1						
		All	12 April 2022	13:00			
BILIRAN	15						
Naval	1						
		All	11 April 2022				EO No. 006, s 2022
Caibiran	1						
		All	11 April 2022				EO No. 08, s. 2022
Culaba	1						
		All	11 April 2022				EO No. 09, s. 2022
Maripipi	1						
		All	11 April 2022				
Kawayan	1						
		All	11 April 2022				

REGION PROVINCE CITY /MUNICIPALITY BARANGAY		TYPE	DATE OF SUSPENSION	TIME OF SUSPENSION	DATE RESUMED	TIME RESUMED	REMARKS
Biliran	1						
		All	11 April 2022				EO No. 2022-04-01, s. 2022
Almeria	1						
		All	11 April 2022				EO to follow
Province-Wide	8						
		All	11 April 2022				
REGION 11	2						
DAVAO ORIENTAL	1						
Boston	1						
		All	06 April 2022				
DAVAO DE ORO	1						
Nabunturan	1						
		All	06 April 2022		07 April 2022		

DECLARATION OF STATE OF CALAMITY

REGION PROVINCE CITY /MUNICIPALITY BARANGAY		TYPE	RESOLUTION NUMBER	RESOLUTION DATE	REMARKS
GRAND TOTAL	15				
REGION 6	2				
ILOILO	2				
Sara	1				
		City/ Municipality	SB Resolution No. 050, s. 2022	12 April 2022	
Lemery	1				
		City/ Municipality	SB Resolution No. 2022-29	13 April 2022	
REGION 11	12				
DAVAO ORIENTAL	1				
Cateel	1				
		City/ Municipality	Resolution No. 14-2022	08 April 2022	
DAVAO DE ORO	11				
Province-Wide	11				
		Province	Resolution No. 1813-2022	08 April 2022	
CARAGA	1				

REGION PROVINCE CITY /MUNICIPALITY BARANGAY		TYPE	RESOLUTION NUMBER	RESOLUTION DATE	REMARKS
AGUSAN DEL SUR	1				
Trento	1				
		City/ Municipality	SB Resolution No. 1053-2022	06 April 2022	

PRE-EMPTIVE EVACUATION

REGION PROVINCE CITY /MUNICIPALITY BARANGAY		FAMILIES	MALE	FEMALE	TOTAL	REMARKS
GRAND TOTAL	74	12,190	219	238	35,381	
REGION 7	7	102	219	238	458	
CEBU	7	102	219	238	458	
Minglanilla	1	20	0	0	0	
Sitio Ylaya, Camp 8		20	0	0	0	Temporarily transferred to Multi-purpose Bldg. and Barangay Hall.
Daanbantayan	6	82	219	238	458	
Bagay		1	1	1	3	Homebase at Buayaban Residence, Brgy. Bagay
Balbago		2	4	3	7	Homebase at Diaz Residence, Brgy. Malbago
Paypay		9	29	21	50	Evacuated at Paypay ES/Barangay Hall
Poblacion		53	151	177	328	Evacuated at DNHS/Multi-Purpose/Daycare
Talisay		16	31	33	64	Evacuated at Talisay Integrated School
Tominjao		1	3	3	6	Evacuated at Divine Mercy Chapel
REGION 8	48	11,101	0	0	31,181	
NORTHERN SAMAR	1	4	0	0	16	
Lope de Vega	1	4	0	0	16	
		4	0	0	16	
LEYTE	21	5,743	0	0	16,940	
San Miguel	1	38	0	0	144	
		38	0	0	144	
Tacloban	1	1,643	0	0	8,194	
		1,643	0	0	8,194	

REGION PROVINCE CITY / MUNICIPALITY BARANGAY		FAMILIES	MALE	FEMALE	TOTAL	REMARKS
Dulag	1	8	0	0	33	
		8	0	0	33	
Julita	1	5	0	0	25	
		5	0	0	25	
MacArthur	1	291	0	0	355	
		291	0	0	355	
Albuera	1	203	0	0	1,008	
		203	0	0	1,008	
Isabel	1	450	0	0	1,650	
		450	0	0	1,650	
Ormoc	1	531	0	0	2,435	
		531	0	0	2,435	
Javier (Bugho)	1	49	0	0	248	
		49	0	0	248	
Matalom	1	328	0	0	1,285	
		328	0	0	1,285	
Tolosa	1	3	0	0	7	
		3	0	0	7	
Matag-ob	1	6	0	0	0	
		6	0	0	0	
Barugo	1	35	0	0	164	
		35	0	0	164	
Palompon	1	24	0	0	0	
		24	0	0	0	
Bato	1	734	0	0	0	
		734	0	0	0	
Alangalang	1	162	0	0	616	
		162	0	0	616	
Kananga	1	97	0	0	0	
		97	0	0	0	
Baybay	1	101	0	0	0	
		101	0	0	0	
Hindang	1	850	0	0	0	
		850	0	0	0	
Inopacan	1	66	0	0	0	

REGION PROVINCE CITY / MUNICIPALITY BARANGAY		FAMILIES	MALE	FEMALE	TOTAL	REMARKS
		66	0	0	0	
Mahaplag	1	119	0	0	776	
		119	0	0	776	
SOUTHERN LEYTE	13	2,778	0	0	4,892	
Hinunangan	1	45	0	0	0	
		45	0	0	0	
Hinundayan	1	2	0	0	5	
		2	0	0	5	
Libagon	1	274	0	0	1,123	
		274	0	0	1,123	
Maasin	1	1,267	0	0	288	
		1,267	0	0	288	
Macrohon	1	65	0	0	261	
		65	0	0	261	
Malitbog	1	30	0	0	0	
		30	0	0	0	
Padre Burgos	1	102	0	0	121	
		102	0	0	121	
Pintuyan	1	60	0	0	251	
		60	0	0	251	
Sogod	1	143	0	0	629	
		143	0	0	629	
Tomas Oppus	1	15	0	0	0	
		15	0	0	0	
Liloan	1	39	0	0	141	
		39	0	0	141	
Saint Bernard	1	732	0	0	2,056	
		732	0	0	2,056	
San Francisco	1	4	0	0	17	
		4	0	0	17	
BILIRAN	2	28	0	0	105	
Maripipi	1	22	0	0	75	
		22	0	0	75	
Naval	1	6	0	0	30	
		6	0	0	30	

REGION PROVINCE CITY / MUNICIPALITY BARANGAY		FAMILIES	MALE	FEMALE	TOTAL	REMARKS
EASTERN SAMAR	11	2,548	0	0	9,228	
Balangiga	1	6	0	0	30	
		6	0	0	30	
Can-avid	1	2	0	0	6	
		2	0	0	6	
Dolores	1	710	0	0	3,705	
		710	0	0	3,705	
Giporlos	1	83	0	0	298	
		83	0	0	298	
Guiuan	1	195	0	0	726	
		195	0	0	726	
Hernani	1	789	0	0	2,419	
		789	0	0	2,419	
Jipapad	1	15	0	0	75	
		15	0	0	75	
Lawaan	1	339	0	0	1,220	
		339	0	0	1,220	
Maslog	1	56	0	0	228	
		56	0	0	228	
Maydolong	1	219	0	0	0	
		219	0	0	0	
Salcedo	1	134	0	0	521	
		134	0	0	521	
REGION 10	16	973	0	0	3,699	
MISAMIS ORIENTAL	4	63	0	0	242	
Cagayan de Oro	4	63	0	0	242	
Brgy. 26		4	0	0	60	
Brgy. Bugo		13	0	0	53	
Brgy. Camaman-an		37	0	0	106	
Brgy. 25		9	0	0	23	
BUKIDNON	12	910	0	0	3,457	
Valencia	5	592	0	0	2,242	
Batangan		52	0	0	174	
Maapag		141	0	0	528	
San Isidro		386	0	0	1,476	

REGION PROVINCE CITY /MUNICIPALITY BARANGAY		FAMILIES	MALE	FEMALE	TOTAL	REMARKS
Lumbo		8	0	0	35	
Mailag		5	0	0	29	
Kitaotao	1	30	0	0	93	
Sinuda		30	0	0	93	
San Fernando	1	4	0	0	15	
Halapitan		4	0	0	15	
Maramag	1	116	0	0	449	
Dologon		116	0	0	449	
Malaybalay	2	108	0	0	358	
Linabo		26	0	0	52	
San Jose		82	0	0	306	
Impasugong	1	1	0	0	5	
Sayawan		1	0	0	5	
Malitbog	1	59	0	0	295	
Sumalsag		59	0	0	295	
CARAGA	3	14	0	0	43	
DINAGAT ISLANDS	1	7	0	0	21	
Tubajon	1	7	0	0	21	
Sta. Cruz		7	0	0	21	
SURIGAO DEL NORTE	2	7	0	0	22	
Malimono	2	7	0	0	22	
Binocaran		5	0	0	12	
San Isidro		2	0	0	10	

ASSISTANCE PROVIDED

REGION PROVINCE CITY /MUNICIPALITY BARANGAY		SOURCE	QUANTITY	UNIT	TYPE	PARTICULARS	COST(PHP)
GRAND TOTAL	83						40,249,671.02
REGION 5	2						458,647.2
SORSOGON	2						458,647.2
Matnog	2						458,647.2
		DSWD	1024	packs	Family Food Pack		439,347.2

REGION PROVINCE CITY /MUNICIPALITY BARANGAY		SOURCE	QUANTITY	UNIT	TYPE	PARTICULARS	COST(PHP)
		LGU			hot meals		19,300
REGION 6	57						24,262,726
CAPIZ	14						4,650,518
Dumarao	4						840,370
		DSWD	1000	packs	Family Food Pack		486,000
		DSWD	212	gal	Water		18,020
		DSWD	100	pieces	Hygiene kit		147,350
		DSWD	100	pieces	Sleeping kits		189,000
Maayon	2						615,600
		DSWD	1000	packs	Family Food Pack		501,000
		LGU			Financial		114,600
Mambusao	2						1,283,565
		DSWD	2000	packs	Family Food Pack		983,565
		LGU			Financial		300,000
Panay	1						486,000
		DSWD	1000	packs	Family Food Pack		486,000
President Roxas	1						486,000
		DSWD	1000	packs	Family Food Pack		486,000
Sigma	1						486,000
		DSWD	1000	packs	Family Food Pack		486,000
Pilar	1						43,000
		LGU			Financial		43,000
Pontevedra	1						397,483
		LGU			Financial		397,483
Sapian	1						12,500
		LGU			Financial		12,500
ILOILO	35						15,177,727
Ajuy	4						1,698,190
		DSWD	2500	packs	Family Food Pack		1,215,000
		DSWD	100	pieces	Hygiene kit		147,350
		DSWD	100	pieces	Sleeping kits		189,000
		NGO			Financial		146,840
Sara	5						1,994,744
		DSWD	1699	packs	Family Food Pack		825,714
		DSWD	100	pieces	Hygiene kit		147,350

REGION PROVINCE CITY /MUNICIPALITY BARANGAY		SOURCE	QUANTITY	UNIT	TYPE	PARTICULARS	COST(PHP)
		DSWD	100	pieces	Sleeping kits		189,000
		LGU			Financial		688,000
		NGO			Financial		144,680
Banate	3						1,200,682
		DSWD	1137	packs	Family Food Pack		552,582
		DSWD	100	pieces	Modular Tents		439,000
		NGO			Financial		209,100
Dingle	1						486,000
		DSWD	1000	packs	Family Food Pack		486,000
San Dionisio	1						979,500
		DSWD	2000	packs	Family Food Pack		979,500
Pototan	4						1,304,465
		DSWD	491	packs	Family Food Pack		238,626
		DSWD	491	pieces	Hygiene kit		723,489
		DSWD	100	pieces	Sleeping kits		189,000
		NGO			Financial		153,350
Barotac Viejo	1						486,000
		DSWD	1000	packs	Family Food Pack		486,000
Passi	1						486,000
		DSWD	1000	packs	Family Food Pack		486,000
Balasan	1						486,000
		DSWD	1000	packs	Family Food Pack		486,000
Barotac Nuevo	1						486,000
		DSWD	1000	packs	Family Food Pack		486,000
Batad	1						486,000
		DSWD	1000	packs	Family Food Pack		486,000
Concepcion	2						801,936
		DSWD	1400	packs	Family Food Pack		686,400
		NGO			Financial		115,536
Dumangas	1						489,000
		DSWD	1000	packs	Family Food Pack		489,000
Estancia	1						501,000
		DSWD	1000	packs	Family Food Pack		501,000
Lemery	1						979,500
		DSWD	2000	packs	Family Food Pack		979,500

REGION PROVINCE CITY /MUNICIPALITY BARANGAY		SOURCE	QUANTITY	UNIT	TYPE	PARTICULARS	COST(PHP)
San Enrique	1						501,000
		DSWD	1000	packs	Family Food Pack		501,000
San Rafael	1						998,085
		DSWD	2000	packs	Family Food Pack		998,085
Mina	1						6,100
		LGU			Financial		6,100
Zarraga	4						807,525
		NGO			Financial		153,350
		DSWD	1000	packs	Family Food Pack		486,000
		DSWD	50	pieces	Hygiene kit		73,675
		DSWD	50	pieces	Sleeping kits		94,500
GUIMARAS	1						0
San Lorenzo	1						0
		LGU	2650		Financial		0
ANTIQUE	4						14,251
Barbaza	1						150
		LGU			Financial		150
Laua-an	1						11,880
		LGU			Financial		11,880
San Jose de Buenavista	1						725
		LGU			Financial		725
San Remigio	1						1,496
		LGU			Financial		1,496
NEGROS OCCIDENTAL	3						4,420,230
Cadiz	1						179,000
		LGU			Financial		179,000
Enrique B. Magalona (Saravia)	1						4,119,150
		LGU			Financial		4,119,150
Talisay	1						122,080
		LGU			Financial		122,080
REGION 8	12						9,141,254.32
EASTERN SAMAR	3						4,353,891
Guiuan	2						2,553,891
		DSWD	3600	pack	Family Food Pack		2,355,891
		LGU	1600	pack	Family Food Pack		198,000

REGION PROVINCE CITY /MUNICIPALITY BARANGAY		SOURCE	QUANTITY	UNIT	TYPE	PARTICULARS	COST(PHP)
Jipapad	1						1,800,000
		LGU	2780	pack	Family Food Pack		1,800,000
LEYTE	9						4,787,363.32
Alangalang	1						46,740
		LGU	228	pack	Family Food Pack		46,740
Abuyog	1						3,038,423.32
		DSWD	4667	pack	Family Food Pack		3,038,423.32
Baybay	6						1,361,760
		DSWD	2000	pack	Family Food Pack		1,361,760
		OCD	200	pcs	Butane Gas Stove		0
		OCD	2000	pcs	Canister		0
		OCD	100	roll	Sakoline		0
		OCD	500	pcs	Blanket		0
		OCD	91	kit	Family Kit		0
Mahaplag	1						340,440
		DSWD	500	pack	Family Food Pack		340,440
REGION 10	5						0
BUKIDNON	5						0
Valencia	2						0
		LGU			Hygiene kit		0
		LGU			Jerry Cans		0
San Fernando	3						0
		LGU	4		Hygiene kit	1 hygiene kit per family	0
		LGU	4		Family Food Pack	1 food pack per family	0
		LGU	4		Sleeping supplies		0
REGION 11	1						4,227,099.5
DAVAO DEL NORTE	1						4,227,099.5
Asuncion (Saug)	1						4,227,099.5
		DSWD	7307		Family Food Pack		4,227,099.5
CARAGA	3						2,159,944
AGUSAN DEL SUR	3						2,159,944
Bunawan	1						1,202,747
		LGU			Food and NFIs		1,202,747
Santa Josefa	1						668,034
		LGU			Food and NFIs		668,034

REGION PROVINCE CITY /MUNICIPALITY BARANGAY		SOURCE	QUANTITY	UNIT	TYPE	PARTICULARS	COST(PHP)
Veruela	1						289,163
		LGU			Food and NFIs		289,163
BARMM	3						0
MAGUINDANAO	3						0
Ampatuan	1						0
Salman		LGU	150	pack	Rice	5 kilos Rice	0
Pagalungan	1						0
		BARMM READi	3500	pack	Family Food Pack		0
Sultan Kudarat (Nuling)	1						0
		BARMM READi	1099	pack	Family Food Pack		0

NDRRMC Response Cluster Essential Elements of Information

As of 14 April 2022, 10PM



Search, Rescue and Retrieval (SRR) Cluster

Deployed SRR Personnel

306 personnel

deployed in Regions VI, VIII, and BARMM

No. of Retrieved Cadavers

99

cadavers in Region VIII *subject to validation*



Education Cluster

Schools Currently Being Used as Evacuation Centers

28

in Region VI and VIII



Law and Order Cluster

Deployed Personnel

2,003

in Regions VI, VII, VIII, X, XI, XII, XIII, and BARMM

Deployed Assets

189

Mobile Patrol, Patrol Vehicles, Man Truck, SRR equipment in Regions VI, VIII, and X



Food and Non-Food Items (FNFI) Cluster

Cost of Humanitarian Assistance Provided

PhP 19,953,563.48

worth of assistance provided by DSWD and Local Government Units (LGUs) to the affected families in Regions VI, VIII, XI, and CARAGA

Standby Resources

PhP 1,191,099,007.33

of which PhP 141,109,022.97 is for standby funds, while PhP 1,049,989,984.36 is for food and non-food items



Logistics Cluster

Deployed Assets

17

Wing Vans, Service Vehicles, Backhoe, Payloader, Dump Truck

Available Assets

56

vehicles (dump truck, stake truck, road grader, back hoe, delivery van, boom truck, prime mover, etc.)

Standby Air Assets

3

C-130, NC212i, and Fokker



Health Cluster

Prepositioned Health Logistics by DOH Regional Offices

PhP 9,507,772.27

worth of medical supplies, health kits, PPEs, etc. in Regions V, VI, VII, VIII, IX, X, and XI

Health Commodities Available at DOH Central Warehouse

PhP 96,150,349.13

worth of commodities available for augmentation



REPUBLIC OF THE PHILIPPINES
NATIONAL DISASTER RISK REDUCTION AND MANAGEMENT COUNCIL

National Disaster Risk Reduction and Management Center, Camp Aguinaldo, Quezon City, Philippines

National Disaster Risk Reduction and Management Council

**Situational Report for TC AGATON (2022)
ACTIONS TAKEN**

National



National Disaster Risk Reduction and Management Operations Center (NDRRMOC)

- Raised its alert status to RED effective 8 April 2022, 6:00 PM
- Activated EOC Management Team and Virtual EOC on 10 April 2022 and conducts regular meetings relative to Tropical Depression AGATON (International Name: MEGI).
- Facilitated the Pre-Disaster Risk Assessment (PDRA) Analyst and Core Group meetings attended by NDRRMC member agencies and Office of Civil Defense Regional Offices on 5-6 and 8-10 April 2022.
- Prepared 72 Emergency Alert and Warning Messages (EAWMs) and sent the same to TelCos for dissemination to target areas.
- Continuous monitoring and dissemination of Rainfall, Gale Warning, Weather Advisories, and General Flood Advisories to all concerned RDRRMCs/OCDOs through SMS, NDRRMC website, and official social media websites for further dissemination to its respective Local Disaster Risk Reduction and Management Councils (LDRRMCs).
- Issued the following NDRRMC memorandum:
 - a. No. 054, s. 2022: Emergency Preparedness and Response Protocols ICOW Low Pressure Area East of Surigao City dated 8 April 2022
 - b. No. 055, s. 2022: Raising of Alert Status to Red of the NDRRMOC ICOW the LPA East of Surigao City dated 8 April 2022
 - c. No. 056, s. 2022: Activation and Standby Status of Response Clusters ICOW LPA East of Surigao City
 - d. No. 057, s. 2022: Emergency Preparedness and Response Protocols ICOW Tropical Depression AGATON and other weather disturbance on 9 April 2022



Department of the Interior and Local Government (DILG)

DILG- CODIX

- Initiated and facilitated the National, and Region VIII, MDM Clusters virtual coordination meeting last 12 April 2022;
- Attended and participated in the NDRRMC Response Clusters Meeting re RDRRMCs situation updates on the effects of TS Agaton, held last 12 April 2022;
- Closely coordinated with selected members of the RDRRMC VIII MDM Cluster on the status of operations and necessary augmentation;
- Attended and participated in the NDRRMC Search, Rescue and Retrieval (SRR) Cluster re: TD Agaton Operations update last 11 April 2022;
- Attended and participated in the two (2) NDRRMC PDRA Core Group Meetings conducted last 08 to 09 April 2022, respectively;
- Attended and participated in the seven (7) NDRRMC PDRA Analyst Group Meetings conducted last 04 to 10 April 2022;
- Issued DILG Advisory Update regarding the shear line, ITCZ, and the LPA affecting Visayas and Mindanao last 05 April 2022;
- Effective 03 April 2022, the DILG-CODIX is placed on Standby Alert and in close coordination with the NDRRMC Operations Center and other concerned stakeholders to closely monitor, and prepare for the effects of the LPA and other weather disturbance;
- Issued DILG Advisory regarding the Shear Line, Intertropical Convergence Zone (ITCZ), and the Low-Pressure Area (LPA) entering the PAR last 03 April 2022

- Continuously provided all available information (i.e., PAGASA's Global Spectral Model/Weather Research Forecasting Model Forecast Rainfall, Severe Weather Bulletins and Tropical Cyclone Warning for Shipping; and MGB's Updated Barangay List of LGUs Prone to Landslide, Debris Flow and Flood) to all DILG Regional and Field Offices regarding the hazards brought by the tropical cyclone and the other weather disturbances, thru SMS, social media and emails;
- Close monitoring of the DOST-PAGASA Critical Cyclone Track Chart (CCTC) and continuously disseminated it thru social media, email and thru DILG Regional Offices to ensure fastest and widest dissemination to all concerned stakeholders;
- Issued DILG Memorandum dated 10 April 2022 relative to the ACTIVATION of the Disaster Online Reporting and Monitoring System (DORMS) and advised the DILG Field Offices to carry out the following actions:
 - a. [FOR DILG REGIONS V, VI, VII, VIII, IX and CARAGA] to ACTIVATE Disaster Online Reporting and Monitoring System (DORMS) effective 08:00 AM, April 10, 2022; and
 - b. Advise all concerned LGUs to establish critical preparedness actions based on the Operation LISTO Protocols, and DILG Memorandum Circular No. 2020-125 - LISTO SA TAG-ULAN AT COVID-19: Preparedness Measures of LGUs for the Rainy Season CY 2020, and prioritize the health and safety of all response personnel and evacuees, and the prepositioning of supplies and equipment;
 - c. Remind LGUs to assess the structural integrity of the structures that will be used for evacuation and other related purposes, and ensure that they can withstand the strong winds brought about by the tropical cyclone;
 - d. Continue to monitor all PAGASA weather advisories and typhoon bulletins via <http://bagong.pagasa.dost.gov.ph>, the Met-Hydro Decision Support InfoSys <https://v2-cloud.meteopilipinas.gov.ph/>, as well as the ASTI Philsensors website <http://philsensors.asti.dost.gov.ph/>, and the MGB Geo-Hazard Web Portal at <http://gdis.mgb.gov.ph/mgbpublic/> for additional information;
 - e. Monitor a tool that can be used to generate indicative hazard assessment reports on the user's specified location via <https://hazardhunter.georisk.gov.ph/>;
 - f. Assist the RDRRMC in coordinating with LGUs and ensure that existing LGU COVID-19 testing requirements will not hamper and/or delay the entry, passage, and operations of all government and the private sector Disaster Response Personnel.
 - g. Cause the widest dissemination of the Memorandum and other relevant advisories, to include the NDRRMC Memorandum No. 18 s. 2021 dated 09 March 2021 re Reiteration COVID-19 Preparedness Measures for the Anticipated Rainy Season and NDRRMC Memorandum No. 54 s. 2020 dated 29 May 2020 COVID-19 re Preparedness Measures for Rainy Season;



Department of Agriculture (DA)

- DA through its Regional Field Offices (RFOs) is conducting assessment of damage and losses brought by TS AGATON in the agri-fisheries sector.
- Continuously coordinates with concerned NGAs, LGUs, and other DRRM-related offices for the impact of AGATON, as well as available resources for interventions and assistance.



DOST- Philippine Atmospheric, Geophysical and Astronomical Services Administration (PAGASA)

- Presented the weather updates during the Weather Updating and PDRA Meetings.
- Continuous weather monitoring and provision of weather updates to all stakeholders.



Department of Public Works and Highways (DPWH)

- Activated the DPWH DRRM Teams of Regional and District Engineering Offices.
- Strategically prepositioned Quick Response Assets (QRA) for response operations.
- Submitted all DPWH available assets that can be used by the Logistic Cluster during disaster and post-disaster operations.



Philippine Coast Guard (PCG)

All PCG units were advised to ensure strict implementation of HPCG Memorandum Circular Number 02-13 (Guidelines on Movement of Vessels during Heavy Weather) and HPCG Memorandum Circular Number 03-01 (Guidelines on Movements of Motorboat/Vessels in the absence of Weather Bulletin in the Locality)

Central



Department of Health

- Raised Code White Alert
- Attended Pre-Disaster Risk Assessment Analyst Group daily meeting
- Joined in the Virtual EOC briefing together with OCD Regional Offices.
- Reiteration in observance of minimum health protocols in relation to COVID-19.
- Continuous monitoring on the weather disturbance through DOST-PAGASA.
- Facilitated logistical requests of CHDs VI, VIII and X.
- Issued alert memorandum to BARMM Minister of Health and all Directors of Centers for Health Development (CHD) on the following:
 - a. Weather Disturbance
 - b. Activation of Code Alert and 24/7 Operations Center
 - c. Health Emergency Response Teams are on standby and ready for deployment



DENR - Mines and Geosciences Bureau

- Activated the MGB Central Geohazard Operation Center since 6 April 2022 to monitor through social media platforms (facebook, twitter, news articles, etc.,) all flood and landslide incidents all over the country specifically in the Visayas and Mindanao Islands
- MGB Regional Geohazard Operation Centers in constant communication with Central Office for reporting and proper monitoring of all geohazard events within their areas of jurisdiction.
- Geologists and GIS Specialists from the Central Geohazard OpCen are constantly doing the GIS processing of acquired rainfall data (observed and accumulated forecast) from DOST-PAGASA for the purpose of producing the list of barangays that may be affected by Flood and Rain-induced Landslides.
- Disseminated the above-mentioned listings to concerned offices such as MGB ROs, DILG CODIX, DSWD DROMIC, NDRRMC OpCen and OCD OpCen.
- Attended PDRA Analyst and Core Group Meetings on 8 to 9 April 2022.
- Posted MGB Geohazard Advisory and Infographics to MGB and DENR Websites

Region 1

OCDRO1

- Conducted Regional PDRA Meetings and Weather Updating
- Issued RDRRMC1 Memorandum Nos. 18 and 19,s.2022 : Raising of Alert Status at the RDRRMC1-EOC to "RED ALERT" icow TD AGATON
- Participated to Response Cluster Emergency Meeting re: Tropical Storm " AGATON" on 11 April 2022 - 9AM
- Continuous and redundant dissemination of weather bulletins and other warnings information
- Continuous monitoring of AOR and close coordination with RDRRMC1 Member-Agencies and Provincial DRRM Councils.

DSWD FO1

- DSWD Field Office 1 is closely monitoring the movement of Tropical Storm "AGATON" through the Department of Science and Technology – Philippine Atmospheric, Geophysical and Astronomical Services Administration (DOST – PAGASA) and in close coordination with the Regional Disaster Risk Reduction and Management Council 1 (RDRRMC1). Likewise, Provincial Operations Offices (POOs) are in close coordination with the different Provincial/City/Municipal Disaster Risk Reduction and Management Councils (P/C/MDRRMCs) and Provincial/City/ Municipality Social Welfare and Development Offices (P/C/MSWDOs) to monitor the adverse effects that might be brought by the weather disturbance.
- Earlier today, Operations Section Chief (OSC) Maricel S. Caleja attended the Pre-Disaster Risk Assessment

(PDRA) Analyst Group Meeting via Zoom application. The adoption of CHARLIE EPR Protocol and activation of response cluster were recommended during the meeting.

- The DSWD FO 1 Incident Management Team (IMT) is now activated and on duty while other DSWD staff are on standby for possible augmentation. Likewise, the Field Office ensures availability and readiness of resources.
- A total of PhP3,506,000.00 quick response funds are available and ready for disaster operations use.

PDRMC ILOCOS NORTE

- Advise all DRRMOs and NGAs to be on alert status and continuously monitor their respective AORs.
- Continuous monitoring and updating of situational and weather conditions of all LGUs.

NTC

- Monitoring of the status of Public Telecommunications Entities (PTE's) services ensuring uninterrupted telecommunications in Region I.
- Ensuring the functionality and availability of all office emergency telecommunications equipment, backup power supplies and safety equipment for utilization when needed.
- Activating all accredited local Civic Action and Amateur Radio Groups to closely monitor the status of communications lines in their respective area/s of jurisdiction.
- Provide "Libreng Tawag and Libreng Charging Stations" in coordination with the PTE's as situation warrants.

DPWHR1

- Prepositioning of Assets in the strategic areas.

DOH CHD-I

- Prepositioned HEMS Logistics and Commodities in the 4 Provinces of Region 1 amounting to 1,986,793 Php
- 55 Health Emergency Response Team on stand-by in the four(4) provinces of Region 1

Region 3

OCD RO III

- Conducted Regional Pre-Disaster Risk Assessment (PDRA) Core Group Meeting for TD Agaton and other Weather Disturbances on 09 April 2022, 7:30 PM.
- Attended the Pre-Disaster Risk Assessment (PDRA) Core Group Meeting for TD Agaton and other Weather Disturbances conducted by OCD-NDRRMC OPCEN via Zoom on 09 April 2022, 5 PM.
- Attended the Pre-Disaster Risk Assessment (PDRA) Analyst Group Meeting for TD Agaton and other Weather Disturbances conducted by OCD-NDRRMC OPCEN via Zoom on 09 April 2022, 2 PM.
- Issued RDRRMC 3 Memorandum No. 22 s. 2022 re Preparedness Actions for the Low-Pressure Area (LPA) East Southeast of Surigao Del Sur and Shear Line on 06 April 2022.
- Advised the DRRMOs to strictly observe social distancing and minimum health protocols during the conduct of pre-emptive evacuation and monitor the same inside evacuation centers.
- Disseminated 24 Hour Public Weather Forecast, Rainfall Advisories, thunderstorm Advisories, and Severe Weather Bulletins to all local DRRMOs and member line agencies thru SMS, Facebook, Messenger, and emails. Continuously monitored landslide-prone and low-lying areas all over Central Luzon.
- Continuously monitored roads, bridges, dams, and rivers within the area of responsibility.
- Closely monitored weather conditions in all seven (7) provinces and two (2) HUCs in Central Luzon.
- Conducted 1st Disaster Preparedness Thematic Area Meeting on 05 April 2022
- Attended the Weather Update re TS "Agaton" by OCD NDRRMC OPCEN via Zoom on 10 April 2022, 10AM.
- Attended the Weather Update re TS "Agaton" by OCD NDRRMC OPCEN via Zoom on 10 April 2022, 2PM.
- Attended the Weather Update re TS "Agaton" by OCD NDRRMC OPCEN via Zoom on 12 April 2022, 9AM

STA MARIA MDRRMC

- Disseminated Advisories and warning messages from DOST-PAGASA
- Closely monitored weather conditions and situation update within AOR
- Conducted repositioning and stockpiling of goods.

DSWD RO III

- Attended Regional Pre-Disaster Risk Assessment (PDRA) Core Group Meeting for TD Agaton and other Weather Disturbances on 09 April 2022, 7:30 PM.
- Continuous prepositioning and stockpiling of relief goods.
- Ensured that 15 Quick Response Teams with 27 members are on standby for deployment

DPWH III

- Prepositioned equipment and resources all over the region.
- Continuously monitored situations of major roads and bridges all over Central Luzon.

DOH-CLCHD

- Attended Regional Pre-Disaster Risk Assessment (PDRA) Core Group Meeting for TD Agaton and other Weather Disturbances on 09 April 2022, 7:30 PM.
- Attended the Pre-Disaster Risk Assessment (PDRA) Analyst Group Meeting for TD Agaton and other Weather Disturbances conducted by OCD-NDRRMC OPCEN via Zoom on 09 April 2022, 2 PM.
- Disseminated code white alert to PHOs, PDOHs, DOH Hospitals.

DILG RO III

- Attended Regional Pre-Disaster Risk Assessment (PDRA) Core Group Meeting for TD Agaton and other Weather Disturbances on 09 April 2022, 7:30 PM.
- Attended the Pre-Disaster Risk Assessment (PDRA) Analyst Group Meeting for TD Agaton and other Weather Disturbances conducted by OCD-NDRRMC OPCEN via Zoom on 09 April 2022, 2 PM.
- Monitored the LGUs' preparedness actions.

DICT III

Continuously monitored active GovNet and Free Wifi Sites in our cluster.

BFP RO III

- Attended Regional Pre-Disaster Risk Assessment (PDRA) Core Group Meeting for TD Agaton and other Weather Disturbances on 09 April 2022, 7:30 PM.
- All BFP Stations within their AOR remained on FULL ALERT STATUS (Code Red) for possible rescue and response operations.
- All BFP R3 FT with duty personnel is on standby and alert.
- Conducted regular roving in AOR.
- Close coordinated with other government agencies such as RDRRMC3, MDRRMO, PNP, and LGU within their respective AOR.

OLONGAPO CITY DRRMC

- Closely monitored weather conditions and situation updates within AOR.

ANGELES CITY DRRMC

- Closely monitored weather conditions and situation updates within AOR

ZAMBALES PDRRMC

- Attended Regional Pre-Disaster Risk Assessment (PDRA) Core Group Meeting for TD Agaton and other Weather Disturbances on 09 April 2022, 7:30 PM.
- Attended the Pre-Disaster Risk Assessment (PDRA) Analyst Group Meeting for TD Agaton and other Weather Disturbances conducted by OCD-NDRRMC OPCEN via Zoom on 09 April 2022, 2 PM.
- Disseminated Advisories and warning messages from DOST-PAGASA to LDRRMOs and social media.
- Closely monitored weather conditions and situation updates within AOR.
- Activated Red Alert Status of Emergency Operations Center (EOC) for monitoring of TD “Agaton” in the province.

TARLAC PDRRMC

- Attended Regional Pre-Disaster Risk Assessment (PDRA) Core Group Meeting for TD Agaton and other Weather Disturbances on 09 April 2022, 7:30 PM.
- Closely monitored weather conditions and situation updates within AOR.
- Regular sending of advisories to all LDRRMOs to be on alert status and to closely monitor the situation in their AOR.
- Dissemination of sitreps to PGO/OCD and other concerned offices and agencies via telephone calls, fax, SMS, and thru email, and social media. (Yahoo Mail, Facebook)

PAMPANGA PDRRMC

- Attended Regional Pre-Disaster Risk Assessment (PDRA) Core Group Meeting for TD Agaton and other Weather Disturbances on 09 April 2022, 7:30 PM.
- Issued Advisories to C/MDRRMCs and to General Public Closely monitored weather conditions and situation updates within the area of responsibility.
- Prepositioned PDRRMC Disaster Response Equipment/Resources and Manpower on stand-by 24/7 along with other member agencies/offices

NUEVA ECIJA PDRRMC

- Attended Regional Pre-Disaster Risk Assessment (PDRA) Core Group Meeting for TD Agaton and other Weather Disturbances on 09 April 2022, 7:30 PM.
- Attended the Pre-Disaster Risk Assessment (PDRA) Analyst Group Meeting for TD Agaton and other Weather Disturbances conducted by OCD-NDRRMC OPCEN via Zoom on 09 April 2022, 2 PM.
- Closely monitored weather conditions and situation updates within AOR.

BULACAN PDRRMC

- Attended Regional Pre-Disaster Risk Assessment (PDRA) Core Group Meeting for TD Agaton and other Weather Disturbances on 09 April 2022, 7:30 PM.
- Closely monitored weather conditions and situation updates within AOR.
- PAGASA Weather Bulletin/Angat, Ipo, and Bustos Dam updates are sent thru text messages and Group Chat to all C/MDRMMOs, Member Agencies, NGOs, GAs, and other partners.
- Continuous coordination with PDRRM Council, LGUs, OCD Region 3, concerned Barangay, Philippine Army, PNP, Dams Operator, PRFFWC, NLEX, Meralco, Prime water, Rescue Teams, and other Stakeholders.
- Regular reading/receiving of observation from rain gauges and water level stations located in different areas in the province
- Monitoring of the situation through radio, TV, fax, telephone, mobile messages, and social media.

BATAAN PDRRMC

- Attended Regional Pre-Disaster Risk Assessment (PDRA) Core Group Meeting for TD Agaton and other Weather Disturbances on 09 April 2022, 7:30 PM.
- Dissemination of weather updates and advisories thru social media pages.
- Continuously monitoring and coordinating together with LDRRMOs and others concerned for any untoward incidents.

AURORA PDRRMC

- Attended Regional Pre-Disaster Risk Assessment (PDRA) Core Group Meeting for TD Agaton and other Weather Disturbances on 09 April 2022, 7:30 PM.
- Attended the Pre-Disaster Risk Assessment (PDRA) Analyst Group Meeting for TD Agaton and other Weather Disturbances conducted by OCD-NDRRMC OPCEN via Zoom on 09 April 2022, 2 PM.
- Continuous coordination with Municipal DRRM Councils and concerned agencies for purposes of monitoring of any untoward incident, monitoring of water tributaries and high-risk areas.
- Continuous weather monitoring and dissemination through social media accounts of PDRRMO.
- Coordination with LGUs and National Agencies for reports and data on possible damages of TD Agaton in the Province.
- Ensured the availability of standby of resources for augmentation
- Maintained Emergency Operations Center (EOC) on Red Alert Status for monitoring of TD “Agaton” in the province.

PNP RO III

- Attended Regional Pre-Disaster Risk Assessment (PDRA) Core Group Meeting for TD Agaton and other Weather Disturbances on 09 April 2022, 7:30 PM.
- Standby resources and logistics for SAR operations.
- Provided one (1) PNP MAN truck as requested by OCD RO-III for the transport of 1,000 Family Food Packs (FFPs) from DSWD FO3 bound for Baler, Aurora on 12 April 2022

AFP-NOLCOM

Alerted all Disaster Response Units for possible augmentation/deployment.

PAGASA PRFFWC

- Attended Regional Pre-Disaster Risk Assessment (PDRA) Core Group Meeting for TD Agaton and other Weather Disturbances on 09 April 2022, 7:30 PM.
- Continuous monitoring of weather conditions in the region.

MGB RO III

- Attended Regional Pre-Disaster Risk Assessment (PDRA) Core Group Meeting for TD Agaton and other Weather Disturbances on 09 April 2022, 7:30 PM.
- Attended the Pre-Disaster Risk Assessment (PDRA) Analyst Group Meeting for TD Agaton and other Weather Disturbances conducted by OCD-NDRRMC OPCEN via Zoom on 09 April 2022, 2 PM.
- Continuous monitoring of weather conditions and occurrence of geohazards in the region with the help of MGB embedded personnel and DRRM officers.
- Coordinated with the Mines and Geosciences Bureau Central Office for the list of barangays forecasted to be affected by the weather disturbances

CALABARZON

PPA MARQUEZ

10 APRIL 2022

- Prepared to execute contingency plan for typhoon
- Attended RDRRMC CALABARZON Pre-Disaster Risk Assessment Analyst and Core Group Meeting

Tiaong, Quezon MDRRMO

- Attended MDRRMC Pre-Disaster Risk Assessment Analyst and Core Group Meeting. The MDRRMC of Tiaong already set Pre-disaster risk assessment in advance due to heavy rains since there are barangays which are high risk for flooding
- Disseminated posters on "What to Do Before, During, and After," on flood and landslide
- Disseminated weather forecast thru social media, email and text messages
- Attended QPDRRMC Pre-Disaster Risk Assessment Analyst and Core Group Meeting
- Continuous monitoring of PAGASA weather advisories and bulletins
- Continuous monitoring of roads and bridges especially those of high-risks in flood areas
- Continuous coordination and communication with council members and key officials for situational updates
- Sending of geohazard advisories and List of Barangays Susceptible to Landslides and Flooding for Tropical Storm Agaton and Malakas
- Place respective Emergency Operations Center on Standby Alert
- Prepositioned rescue/emergency supplies, equipment and vehicles, and food/non-food items
- Coordinated with MSWDO and MPDC for the updated list of evacuation centers
- Monitored water level within AOR
- Updating the situation in every barangay
- Continuous information dissemination

Gen. Nakar, Quezon MDRRMO

- Conducted 2nd Quarter MDRRMC Meeting on 07 April 2022, where weather update was presented
- MDRRMC Chairman directed concerned offices and agencies to undergo necessary preparedness protocols
- Weather updates were relayed to all barangays thru respective base radios
- Barangay Emergency Response Teams were advised to report and render duty within AOR and report any untoward incident and updates
- Heavy equipment from the MEO prepositioned
- Coordinated with PCG to monitor coastal areas
- Barangays were advised not to venture to the open sea.

Lucena CDRRMO

10 APRIL 2022

- On BLUE Alert status
- Continuous monitoring of the weather situation from social media of surveillance agencies like DOST-PAGASA, DENR-MGB, PHIVOLCS and other platforms
- Monitoring of high-risk in flood and landslide areas
- Attended RDRRMC CALABARZON Pre-Disaster Risk Assessment Analyst and Core Group Meeting

Quezon PDRRMO

10 APRIL 2022

- Continuously monitoring for the weather situation
- Disseminated advisories and bulletins to Local DRRMOs
- Attended RDRRMC CALABARZON Pre-Disaster Risk Assessment Analyst and Core Group Meeting

Rizal PDRRMO

10 APRIL 2022

- Continuously monitoring for the weather situation
- Disseminated advisories and bulletin to Local DRRMOs
- Monitored and gathered LDRRMOs situation report
- Personnel and response equipment are on standby
- Attended RDRRMC CALABARZON Pre-Disaster Risk Assessment Analyst and Core Group Meeting

Batangas PDRRMO

10 APRIL 2022

- Rescue equipment are on standby
- Disseminated weather forecast thru social media, email and text message
- Continuously monitoring the situation in AOR
- Attended RDRRMC CALABARZON Pre-Disaster Risk Assessment Analyst and Core Group Meeting

BATANGAS PPO

10 APRIL 2022

- All stations are prepared and are on standby
- Provincial Mobile Force Company composed of two (2) companies are on standby and prepared for any assistance
- Continuously monitoring AOR and are on standby in case of preemptive evacuation.
- Attended RDRRMC CALABARZON Pre-Disaster Risk Assessment Analyst and Core Group Meeting

MDRRMO BAUAN

10 APRIL 2022

- Attended RDRRMC CALABARZON Pre-Disaster Risk Assessment Analyst and Core Group Meeting

Laguna PDRRMO

10 APRIL 2022

- Continuously monitoring cities and municipalities
- Disseminated weather forecast thru social media, email and text message
- Attended RDRRMC CALABARZON Pre-Disaster Risk Assessment Analyst and Core Group Meeting

Cavite PDRRMO

10 APRIL 2022

- Cavite Province on Standby Protocol
- Cavite PDRRMC EOC on Red Alert Status
- Activated Incident Command System for Complex Emergency
- Continuous dissemination of public advisories and weather bulletins via calls, text messaging and social media platforms, thru their respective local DRRMOs
- Prepositioned rescue/emergency supplies, equipment and vehicles, and food/non- food items
- Attended RDRRMC CALABARZON Pre-Disaster Risk Assessment Analyst and Core Group Meeting
- Coordinated with PSWDO for the updated list of evacuation center

- Updated stockpile including: E-Baldes (1,060), Hygiene Kits (1,196), Food packs (403), rice (43 sacks)
- SRR and Medical Teams are organized and on standby
- Continuous coordination and communication with council member and key officials, and local DRRMOs for situational updates
- Close monitoring of major thoroughfares and major rivers thru local counterparts
- PDRRMO personnel are on standby for continuous monitoring and possible deployment for pre-emptive evacuation and response operations

PIA CALABARZON

10 APRIL 2022

- Attended RDRRMC Pre-Disaster Risk Assessment Analyst and Core Group Meeting
- PIA Information Officers are on alert for information gathering and dissemination
- PIA provincial offices in the whole region are placed on alert for update monitoring and while gathering situation-related status from LGUs, local DRRMCs, information, and development communication networks, and the communities on the ground for posting on different multimedia platforms including Viber and Facebook messenger
- Submitted situation reports; issues and concerns to the Office of the President through the Presidential Communications Operations Office on the situation on the ground
- Required employees to report to work in the exigency of service during day-offs as the need arises while following health protocols

OCD CALABARZON

12 APRIL 2022

- Attended EOC Briefing at NDRRMC

11 APRIL 2022

- Attended EOC briefing at NDRRMC

10 APRIL 2022

- Issued RDRRMC Memorandum No. 44 to all RDRRMC CALABARZON Member- Agencies and LDRRMCs dated 10 April 2021 re Updated Emergency Preparedness and Response Protocols ICOW Tropical Storm "AGATON"
- Issued RDRRMC Memorandum No. 43 to all RDRRMC CALABARZON Member- Agencies and LDRRMCs dated 10 April 2021 re Conduct of Pre-Disaster Risk Assessment Core and Analyst Group Meeting
- Facilitated the conduct Pre-Disaster Risk Assessment Core and Analyst Group Meeting
- Attended the NDRRM EOC Weather Updating Meetings and presented the RDRRMC CALABARZON preparedness actions.
- Continuous sending of warning, bulletins, and advisories from DOST-PAGASA, DENR-MGB and other warning-agencies through CALABARZON DRRMOs Group Chat, emails and Facebook page;
- Continuous monitoring and coordinating with CALABARZON P/C/MDRRMOs particularly Laguna, Quezon and Rizal, and RDRRMC member agencies re situations in their respective AOR.

09 APRIL 2022

- Issued RDRRMC Memorandum No. 41 to all RDRRMC CALABARZON Member- Agencies and LDRRMCs dated 09 April 2021 with the Subject: Emergency Preparedness and Response Protocols in connection with Tropical Depression "AGATON";
- Activated BRAVO Emergency Preparedness and Response Protocols of the CALABARZON RDRRMC
- Attended National DRRM EOC Weather Updating Meeting relative to Tropical Depression Agaton.
- RDRRMC CALABARZON Emergency Operations Center still on RED Alert Status;
- Disseminated warnings, bulletins, and advisories from DOST-PAGASA, DENR- MGB and other warning-agencies through CALABARZON DRRMOs Group Chat, emails and Facebook page;
- Monitored and coordinated with CALABARZON P/C/MDRRMOs particularly Laguna and Quezon, and RDRRMC member agencies re situations in their respective AOR.

PCG-STL

11 APRIL 2022

- Conducted inspection of Motor and RORO Vessels

10 APRIL 2022

- Each division prepared equipment and personnel
- Prepared deployable teams
- Attended RDRRMC CALABARZON Pre-Disaster Risk Assessment Analyst and Core Group Meeting

PNP IV-A

10 APRIL 2022

- Attended RDRRMC CALABARZON Pre-Disaster Risk Assessment Analyst and Core Group Meeting
- Prepositioned logistics and on-standby for preemptive evacuation

05 APRIL 2022

- Issued memorandum to all Provincial Directors to coordinate with respective LGUs and City/Municipal DRRM Council and to undertake necessary preparedness measures

DPWH CALABARZON

BATANGAS FIRST, BATANGAS THIRD RIZAL FIRST, RIZAL SECOND, QUEZON FIRST, LAGUNA SECOND

10 APRIL 2022

- All MPPs, Maintenance crew and equipment are on alert status and ready for emergency response.
- Continuous monitoring of national roads and bridges.

BATANGAS SECOND

10 APRIL 2022

- MPPs, Maintenance crew, and equipment are on alert status
- MPPs are continuously monitoring the status of roads and bridges
- Prepositioned four (4) heavy equipment at the office premises and waiting for instruction for mobilization to any affected area.

BATANGAS FOURTH, CAVITE FIRST, CAVITE SECOND, CAVITE THIRD, LAGUNA FIRST, LAGUNA THIRD, QUEZON SECOND, QUEZON THIRD, QUEZON FOURTH

10 APRIL 2022

- Prepared and prepositioned equipment and manpower

DepEd CALABARZON

10 APRIL 2022

- Attended RDRRMC CALABARZON Pre-Disaster Risk Assessment Analyst and Core Group Meeting
- Advised to secure DEPED assets in school level especially the pertinent documents of the learners
- On-standby to assist LGUs for possible utilization of schools as evacuation centers

DOH CALABARZON

10 APRIL 2022

- Attended RDRRMC CALABARZON Pre-Disaster Risk Assessment Analyst and

Core Group Meeting

- Issued advisory re Declaration of Code WHITE Alert Level related to Tropical Storm "AGATON"
- Activated/maintained 24/hour operation of Emergency Operations Center
- Prepositioned logistics and on-standby for preemptive evacuation
- Reminded LDRRMCs of the augmentation mechanism

DILG CALABARZON

10 APRIL 2022

- Attended RDRRMC CALABARZON Pre-Disaster Risk Assessment Analyst and Core Group Meeting
- Reiterated the use of Operation Listo Preparedness Manual for Hydrometeorological Hazard.
- Disseminated Tropical Cyclone products in relation to Tropical Storms "AGATON" and MALAKAS (International Name) all local government units within the AOR.
- Disseminated Critical Cyclone Track Chart and other relevant information regarding Tropical Storm AGATON
- Disseminated accumulated rainfall forecast of GSM and WRF Model to local government units and regional line agencies

DSWD CALABARZON

10 APRIL 2022

- Placed Regional and Provincial Quick Response Teams of CALABARZON on Standby and On-Call alert status. The Regional Operations Center (ROC) remains activated and the Incident Command System (ICS) will be used as a mechanism for a seamless coordination and appropriate response action of the Field Office.
- Advised members of Regional and Provincial Quick Response Teams to be on alert and closely monitor the situation of the Taal Volcano, TD Agaton, and other disaster incidents that may occur during Semana Santa.
- Instructed Regional and Provincial Quick Response Teams to closely coordinate with the P/MDRRMCs to gather reports and provide updates on CCCM, IDP Protection and FNIs, and other response actions in any eventualities of disaster incident in your Area of Responsibility
- Attended RDRRMC CALABARZON Pre-Disaster Risk Assessment Analyst and Core Group Meeting
- Reminded LGUs/LDRRMCs of the augmentation mechanism and the required documents prior to the release of augmentation

DENR MGB

10 APRIL 2022

- Presented the landslide and flooding susceptibility assessment during the Pre- Disaster Risk Assessment Core and Analyst Group Meeting
- Continuous sending of geohazard advisories and List of Barangays Susceptible to Landslides and Flooding for Tropical Storm Agaton and Malakas
- Disseminated posters on "What to Do Before, During, and After," on flood, landslide, and karst subsidence

DOST PAGASA

10 APRIL 2022

- Presented the weather situation during the Pre-Disaster Risk Assessment Core and Analyst Group Meeting
- Continuous sending of warning, bulletins, and advisories relative to Tropical Storm Agaton

MIMAROPA

MDRRMC BONGABONG, ORIENTAL MINDORO

- Monitoring of weather updates.
- Advisory to coastal areas and flood-prone areas.
- Standby duty at EOC.

PDRRMO ROMBLON

- Preparation of standby commodities/foodpacks
- Provide appropriate, timely effective and coordinated response to affected population.
- Proper Coordination with the LGU/MDRRMC/BRRMC for the strict compliance and observance of COVID-19 protocols like physical distancing, wearing of face masks, handwashing, hygiene and etc.
- Provide information/advisories to all government offices concerned regarding the weather disturbances thru Memos, txt msg and all other means of fastest way of communication available.
- Oversee the implementation of proactive measures related to the impending disaster/calamity
- Ensure the proper and strict implementation of all PCG Units province-wide re the HPCG MC No. 02-13 (Guidelines on Movement of Vessels During Heavy Weather).
- Prepositioning of floating assets province-wide
- Conduct PDRA Meeting to discuss preparations and response plans for the incoming typhoon/weather disturbance
- Activation of Emergency Operation Center
- Close monitoring of weather updates from PAG-ASA thru radio broadcast, televisions and Windy Apps
- Conduct inventory and ensure availability of Evacuation Centers for possible pre-emptive evacuation in case flooding or landslide
- Ensure proper implementation of health protocols re COVID-19 while on disaster response opns.
- With Standby NFI and FI.

DILG MIMAROPA

- Disseminated the DILG Advisories to provinces, municipalities down to the barangay level.
- Advised Local Government Units, thru DILG Field Officers to:
- Monitor the PAGASA weather advisories and typhoon bulleting, the Met-Hydro Decision Support InfoSys and as well as the ASTI Phisensors website to monitor a tool that can be used to generate indicative hazard assessment reports on the users sepcified location.
- Closely monitor the PAGASA Regional Services Division issuance of local thunderstorms/rainfall advisories and heavy rainfall warnings.
- Convene their respective Local DRRMCS and conduct Pre-Disaster Risk assessments meetings
- Monitor vigilantly the areas showing signs of landslides, tension cracks, seepages, terracettes, tilting of trees.
- Established critical preparedness actions based on the Operation Listo protocols and DILG MC 202-125 - LISTO SA TAG-ULAN AT COVID19: Preparedness Measures of LGUs for the Rainy Season CY 2022; and prioritize the prepositioning of supplies and equipment for response.
- Monitor moderate slopes with thick soil overburden and areas underlain by old landslide deposits.
- Conduct pre-emptive evacuation, if deemed necessary, and avoid areas affected by repeated flooding, meandering with riverbank erosion, floodplain with shifting and braiding streams, coastal areas affected by storm surge, flash flood areas, river deltas with many distributary channel, etc.
- Monitor vigilantly the quarry and mining areas. Clear waterways (canals, drainages, etc.), ensure that dams are stable, freeboard of tailings dams can accommodate projected rainfall amount, and
_ Utilized HazardHunterPH to generate indicative hazard assessment reports on the users specified location.
- Disseminated MGB Barangay List, GSM and WRF Daily Forecast Rainfall and Gale Warning.
- Continues updating of provinces by sending weather bulleting through email and social media

BFP MIMAROPA

- Coordinate with DILG and LDRRMCs in the conduct of local PDRA and undertake preparedness and response protocols.

- Intensify conduct of OPLAN PAGHALASA in line with COVID-19 situation.
- Continuous monitoring of PAGASA weather advisories and bulletins, effects and / or hazards brought about by weather disturbance.
- Ensure availability of BFP assets and Personal Protective Equipment at all times.
- Vigilant monitoring within AOR for possible rise of waters prone to flooding especially on areas proximal to river channels and flood plains (priority areas which are highly susceptible to recent and repeated flooding for monitoring).
- Monitor house along esteros and riverbank for possible riverbank erosion, debris flow and flooding.
- Conduct monitoring of landslide prone areas including moderately sloping and with creeks/gullies.
- Strict implementation of Precautionary measure in responding to Search and Rescue Operations, Medical Response and Mass Evacuation.
- Coordinate with other agencies for the assessment of safety of evacuation center and other established COVID-19 isolation, quarantine and treatment facilities from hazards,
- Ensure health and safety of all responders at all times.
- All SRR, trucks and response assets readily available in case needed.
- With available assets of 948 personnel, 324 SRU personnel, 138 fire trucks and 503 tools.

COAST GUARD DISTRICT PALAWAN

- Implementation of MC No. 02-2013 Guidelines on the movement of vessels during heavy weather.
- Conduct Public Announcement: Maritime Safety Advisory.
- Activation of Deployable Response Group.
- Floating assets on Heightened Alert (BRP MALAPASCUA (MRRV-4403) BRP CAPE ENGANO (MRRV-4411),, BRP HABAGAT (TB-271), DA BFAR MCS-3005).

MDRRMC TORRIJOS, MARINDUQUE

- Maintain Red Alert Status
- Coordination with Response Clusters re: Preparedness Measures and Actions Taken
- Continuous monitoring of Weather Updates and posting in Social Media
- Response Clusters are on stand-by.
- Prepositioned response assets, food and non food items.

MDRRMC STA CRUZ, MARINDUQUE

- Maintained Red Alert Status
- Continuous monitoring of Weather from PAGASA and Dissemination to All Barangays thru SMS/text blast and official social media accounts.
- Prepositioned response assets, food and non food items.
- Stockpiling (100 sack of rice)

MDRRMC MOGPOG, MARINDUQUE

- Maintain Red Alert Status
- Continuous monitoring of Weather Updates (Severe Weather Bulletin)
- Text blast with the Punong Barangays on the different weather updates from OCD
- Coordination with the Punong Barangays on the Preparedness Measures in their AOR's.
- Prepositioned Response Assets.

MDRRMC GASAN, MARINDUQUE

- Maintain Red Alert status
- Continuous monitoring with PAGASA Weather Updates and COVID 19
- Disseminated Weather Updates to 25 Barangay DRRMCs thru Social Media and Text Messaging.
- Prepositioned Response Assets.

MDRRMC BUENAVISTA, MARINDUQUE

- Maintain Red Alert Status
- Coordination with BDRRMC re: Preparedness Measures and Actions Taken
- Continuous monitoring of Weather Updates and posting in Social Media
- The following Clusters are on stand-by.
- Prepositioned Response Assets, food and non food items.

MDRRMC BOAC MARINDUQUE

- Continuous monitoring of PAGASA Weather Bulletin on Low Pressure Area (LPA).
- Disseminate Weather Advisories through social media.
- Text brigade to all Punong Barangay re: Preparedness Measures and Possible Effects of Low Pressure Area (LPA).
- Monitoring of sea condition and water level at Boac river.
- BDRRMC conducted bandilyo and monitoring of Rivers, Canals, and other prone areas.
- Prepositioned Response Assets

PDRRMC MARINDUQUE

- Maintain Red Alert Status
- Coordination with MDRRMOs re: Preparedness Measures and Actions Taken
- Continuous monitoring of Weather Updates and posting in Social Media
- Reiterated with MDRRMOs the result of the PDRA Analyst Meeting
- PDRRMC Memo No. 3 – EPR Protocol for TS Agaton and Other Weather Systems for Signature of the Governors
- PDRRMC Memo No. 4 – Reiteration of Red Alert Status and Activation of EOC/Response Clusters for TS Agaton and Other Weather Systems for Signature of the Governor.
- Response Clusters will be activated.
- Prepositioned Response Assets

MDRRMC BULALACAO, ORIENTAL MINDORO

Weather monitoring

- Monitoring of major rivers, roads and waterways and flood prone areas
- Standby duty at EOC

MDRRMC MANSALAY, ORIENTAL MINDORO

- Monitoring of weather updates
- Standby duty at EOC

MDRRMC ROXAS, ORIENTAL MINDORO

- Roving and monitoring of major rivers, roads and waterways
- Monitoring of weather updates
- Standby duty at EOC
- Preparation of food items

OCD MIMAROPA

- Conducted PDRA Analyst Group Meeting for TC Agaton on April 6, and 10, 2022.
- Attended the NDRRMC Weather Updating, PDRA Analyst and Core Group Meeting via vtc.
- Issued Memorandum No. 072, 073, 075, 078, 079,080 re Preparations / Directives for TC Agaton and other weather system.
- EOC on Red Alert Status.
- Closely monitor warning advisories issued by surveillance agencies. Disseminated all advisories to all

RDRRMC member agencies and LDRRMOs of MIMAROPA and uploaded same to official social media account.

- Disseminated MGB Cumulative Barangay List.
- Recommended early suspension of work and classes.
- Activated RDRRMC MIMAROPA Virtual EOC for TC Agaton.
- Advised DRRMOs to observe COVID19 safety protocols throughout the preparedness and response operations.
- Advised strict implementation of no sail policy in areas expected to be affected by weather disturbance.
- Advised to conduct early and immediate pre-emptive evacuation to ensure safety of the communities and responders as well. Prioritized areas considered as highly vulnerable to flooding, landslide and storm surge.
- Ensure Utilization of Social media Accounts for Early Warning.
- Conducted functionality and connectivity test of high frequency radio equipment and satellite phone, and conducted readiness check of the power generator set dedicated for the OCD MIMAROPA Regional Office / OPCEN / RDRRMC EOC

MDRRMC BANSUD, ORIENTAL MINDORO

- Roving and monitoring of major rivers, roads and waterways
- Monitoring of weather updates

MDRRMC GLORIA, ORIENTAL MINDORO

- Alerted all barangay captains about the possible effects of the Tropical Depression Agaton
- Monitoring of weather updates

MDRRMC PINAMALAYAN, ORIENTAL MINDORO

- Monitoring of the status of their AOR
- Information dissemination thru social media platforms and BDRRMC
- Standby duty at EOC
- Preparation of food items

MDRRMC POLA, ORIENTAL MINDORO

- Municipal Emergency Operations Center has been activated
- Alerted all barangay captains about the possible effects of the Tropical Depression AGATON
- Monitoring of weather updates

MDRRMC SOCORRO, ORIENTAL MINDORO

- Monitoring of the status of their AOR
- Information dissemination thru social media platforms and BDRRMC
- Standby duty at EOC

MDRRMC VICTORIA, ORIENTAL MINDORO

- Preparation of food items
- Monitoring of rivers and lake in flood prone areas
- Standby duty at EOC

MDRRMC NAUJAN, ORIENTAL MINDORO

- Monitoring of the status of their AOR
- Information dissemination thru social media platforms and BDRRMC
- Inventory of logistics need
- Roving and monitoring of major rivers, roads and waterways

MDRRMC BACO, ORIENTAL MINDORO

- Roving and monitoring of major rivers, roads and waterways
- Monitoring of weather updates thru social media and information dissemination thru BDRRMC
- Standby duty at EOC

MDRRMC SAN TEODORO, ORIENTAL MINDORO

- Monitoring of weather updates
- Information dissemination thru social media platforms and BDRRMC
- Standby duty at EOC

MDRRMC PUERTO GALERA, ORIENTAL MINDORO

- Monitoring of weather updates
- Information dissemination thru social media platforms and BDRRMC
- Standby duty at EOC
- Preparation of food and non-food items
- Roving and monitoring of major rivers, roads and waterways

CDRRMC CALAPAN, ORIENTAL MINDORO

- Monitoring of weather updates
- Advisory to coastal areas and flood-prone areas
- Testing of rescue equipment for deployment and use during rescue operations
- Standby duty at EOC

PDRRMC ORIENTAL MINDORO

- Activation of Emergency Operation Center for TD Agaton April 10, 2022, 1800H
- Coordination with LGUs re: status of their AOR
- Monitoring of weather updates
- Information dissemination thru social media platforms.
- Inventory of food and non-food items
- Standby duty at EOC for possible deployment for rescue operations

DOH MIMAROPA

- Prepositioned drugs and medicines in Regional and Provincial DOH Offices amounting to Php 1,871,808.90
- Prepositioned Dome Tent and Jerry Cans in strategic areas of concern for health services.

- Activation of Code Alert in the DOH Regional Office, Provincial DOH Offices and DOH-Retained Hospitals through the Health Emergency Response and Operation Center
- Regional Office Code Alert:
- Under the current Code Alert RED System due to CoViD-19, all logistics, manpower are already on Stand-by and ready for deployment
- Activated Emergency Operation Center (EOC) on 24/7 basis and manned by Emergency Officers on Duty
- Activated Code White Alert for Tropical Cyclone Agaton.
- Prepare HEARS (Health Emergency Alert Reporting System) reports and properly disseminate these to all concerned units and agencies, e.g., heads of the health offices (DOH-HEMB, OCD, RDRRMC, and other concerned offices)
- Monitor all health and health-related events on a 24/7 basis, including all regional and local events and incidents with potential impact to a particular area or the region as a whole
- Ascertain the timely mobilization, proper prioritization and maximum utilization of resources, and minimization of wastage
- Incident Command System established
- IMT for Hydro-meteorological hazards on Stand by
- Placed Response Teams on stand-by for possible deployment
- Checked inventory of logistics in all warehouses (Regional & Provincial)
- Ensure availability of vehicles and drivers 24/7
- Placed standby administrative staff, engineers, security and safety officers
- Anticipated escalation of incident and start preparing necessary documents in case Petty Cash amounting to 50,000 (monthly) will be needed.
- Monitoring of the status of Cold Chain in the Provinces.
- Established the direction and the points of command, control and communication during anticipated escalation of the event
- Anticipated scenarios and alerts and guide additional teams going to the site as needed.
- Coordinate with regional hospitals for their preparedness and availability of back-up teams.
- Ensure that all communication equipment (e.g., radio, mobile phones) are always available, functional and ready for use in emergencies and disasters.
- Coordinate with all health-related response efforts to major health emergencies and disasters
- Facilitated the issuance of appropriate warnings to all concerned health offices and facilities in anticipation of impending emergencies.

DSWD MIMAROPA

- The DSWD FO MIMAROPA has a total response capacity amounting to Php 48,709,380.62. This includes:
Standby funds: Php 315,622.7
Family food packs: Php 14,847,000.00
Raw materials: Php 14,910,000.00
Non food items: Php 18,636,757.84
- Issued Memorandum on Activation of Response Cluster re TC Agaton.
- Ensure SWADT Offices are alerted to monitor daily local weather conditions, related eventualities, bulletins, warnings and other advisories issued by the DOST PAGASA, DENR-MGB and other surveillance agencies.
- Provision of information to all concerned offices, division, sections and units and on call status of the expanded R/P?C?M QRTs together with special projects staff on a 27 basis for possible activation of Virtual Regional Emergency Operation Center to respond in case of any untoward incident.
- Submit a regular DROMIC Situational Report as needed by the situation, highlighting the latest situation updates, camp coordination and camp management, internally displaced person protection, and updates on the provision of food and non food items.
- Standby logistical equipment and workforce through coordination with SWADT Offices and concerned LGUs on the management of stranded passengers, if any, from ports and terminals.
- Ensure that there is on call trucks/ and disaster vehicles/s available for delivery of goods and possible deployment of Regional staff for augmentation support to areas that will be affected.
- Close coordination with the Office of Civil Defense (OCD) and RDRRMC MIMAROPA for any updates, monitoring purposes and response mechanism in areas that will be affected.

Region 5

OCD5

13 April 2022

- Continuous monitoring of vehicle queuing in Matnog and Pilar, Sorsogon
- Close coordination with LGUs with high susceptibility for flood and landslide and advise them to monitor advisories and issuances by PAGASA, MGB, NDRRMC and RDRRMC. Further, they were advised to take counter measures for flood and landslide as deemed necessary

12 April 2022

- Maintain RDRRMC Bicol Emergency Operations Center on RED Alert since 5:00PM 8 April 2022;
- Warnings and advisories are disseminated diligently and on time to stakeholders, LDRRMC Operations Centers and the public;
- Close coordination with LGUs with high susceptibility for flood and landslide and advise them to monitor advisories and issuances by PAGASA, MGB, NDRRMC and RDRRMC. Further, they were advised to take counter measures for flood and landslide as deemed necessary;
- Provided information to local and national media entities through conduct of interviews and provision of data via social media and press releases.
- Coordinated with PNP, LGU Matnog, PPA and PCG regarding the needs of the individuals stranded inside and outside the Port of Matnog.

11 April 2022

- Monitoring of vehicle queuing in Brgy Majunlad, Matnog, Sorsogon
- Attended virtual Emergency Operations Center Meeting
- Monitoring of vehicle queuing in Brgy. Putiao, Pilar, Sorsogon
- Continuous conduct of the following:
 - o Inspection of ports in the region
 - o Maintaining of Bicol RDRRMC Operations Center Red Alert Status for TD Agaton and TS Malakas
 - o Dissemination of information, weather advisories and other relevant advisories regarding TD Agaton.
 - o Coordination with Provincial/City/Municipal DRRMC Emergency Operation Center and NGA Operation Centers re Preparedness for TD Agaton

10 April 2022

- Continuous conduct of the following
 - o Inspection of ports in the region
 - o Maintaining of Bicol RDRRMC Operations Center Red Alert Status for TS Agaton and TS Malakas
 - o Dissemination of information, weather advisories and other relevant advisories regarding the LPA.
 - o Coordination with Provincial/City/Municipal DRRMC Emergency Operation Center and NGA Operation Centers re Preparedness for TD Agaton

09 April 2022

- Inspection of ports in the region
- Maintain Bicol RDRRMC Operations Center Red Alert Status for TD Agaton and TS Malakas
- Disseminated information, weather advisories and other relevant advisories regarding the LPA.
- Coordination with Provincial/City/Municipal DRRMC Emergency Operation Center and NGA Operation Centers re Preparedness for TD Agaton

08 April 2022

- Warnings and advisories are disseminated diligently and on time to stakeholders, LDRRMC Operations Centers and the public;
- Issued Memorandum to RDRRMC Member Agencies and Local DRRMCs to undertake preparedness measures and counter measures for flood and landslides in connection to TS Agaton;
- RDRRMC Response Clusters are activated;
- Pre-activated RDANA and IMT in the Regional Level;
- RDRRMC Response agencies' resources are on standby to augment resource gaps of the Provincial/City/Municipal DRRM Councils;
- Provincial DRRMCs to augment and deploy resources to City/Municipal DRRMCs;
- Provincial/City/Municipal DRRM Councils conducted PDRA meeting for TS Agaton;
- Emergency Telecommunications equipment are on standby;
- Accounted resources;
- Inspection of Sea Ports in the Region;
- All sea trips at the Port of Matnog are cancelled effective 5:00AM 10 April 2022;
- PNP-Sorsogon and PDRRMO Sorsogon set up holding area for stranded vehicles bound for Visayas and Mindanao;
- Requested LTO RO5 and NDRRMC to issue appropriate Travel Advisory on 8 April 2022;

- Submission of preparedness actions to the NDRRMC

DSWD5

13 April 2022

- Loading and delivery of 220 family food packs as resource augmentation to LGU-Pilar

12 April 2022

- Delivery of 1,024 family food packs to Matnog, Sorsogon as augmentation support to LGU-Matnog.
- Coordination with the SWADTs and LGUs should there be a need for augmentation;
- DRMD V continuously monitors weather updates and reports for information dissemination;
- Resource Operation Section ensures the availability of family food packs and non-food items as need arises;
- SWADTs in the 6 provinces have been activated and are closely coordinating with the P/MDRRMOs, C/MSWDOs for disaster reports and updates from their area of responsibility.

11 April 2022

- Coordinated with MSWDO-Matnog on their request of family food packs as augmentation support for the stranded passengers in Matnog port;
- Coordination with the SWADTs and LGUs should there be a need for augmentation;
- DRMD V continuously monitors weather updates and information;
- Resource Operation Section ensures the availability of family food packs and non-food items as need arises;
- SWADTs in the 6 provinces were activated and instructed to coordinate with the P/MDRRMOs, C/MSWDOs for disaster reports and updates.

10 April 2022

- DRMD V continuously monitor weather updates and information;
- Resource Operation Section ensures the availability of family food packs and non-food items as need arises.
- DSWD FO V Quick Response Teams (QRTs) are alerted;
- PAT and MAT members in the six (6) provinces are activated and instructed to coordinated with the P/MDRRMOs, C/MSWDOs for effects of heavy rain reports and updates.

09 April 2022

- DRMD V continuously monitor weather updates and information;
- Resource Operation Section ensures the availability of family food packs and non-food items as need arises.
- DSWD FO V Quick Response Teams (QRTs) are alerted;
- PAT and MAT members in the six (6) provinces are activated and instructed to coordinated with the P/MDRRMOs, C/MSWDOs for effects of heavy rain reports and updates.

08 April 2022

- A total of 25,218 Family Food Packs (FFPs) amounting to Php 12,503,458.94 are available at DSWD warehouse are on standby.
- Standby fund is Php 5,000,642.50.
- Food items are available and ready for repacking amounting to Php 7,674,992.38.
- Non-food items are available such as family tents, sleeping kits, family kits, hygiene kits, kitchen kits, malong, laminated sacks, blankets, folding bedscolapsible water container, CFS outdoor tent, WFS outdoor tent and CCCM kits amounting to Php 26,759,105.90
- Preposition goods:
WAREHOUSE AREA NO. OF FAMILY FOOD PACKS
DSWD warehouse Bogtong, Legazpi City 23,365 FFPs
DSWD warehouse Cam Norte 459 FFps
DSWD warehouse Masbate City 1,394 FFPs
DSWD warehouse Catanduanes In transit of 1000 FFPs
TOTAL 25,218 FFPs

- DRMD V continuously monitor weather updates and information;
- Resource Operation Section ensures the availability of family food packs and non-food items as need arises.
- DSWD FO V Quick Response Teams (QRTs) are alerted;
- PAT and MAT members in the six (6) provinces are activated and instructed to coordinated with the P/MDRRMOs, C/MSWDOs for effects of heavy rain reports and updates.

DPWH5

11 April 2022

- Continuous provision of situation reports to the RDRRMC EOC; and
- Monitoring of weather condition in the different DEOs.

10 April 2022

- DRRM Team are prepositioned and ready for emergency response;
- Continuous provision of situation reports to the RDRRMC EOC; and
- Monitoring of weather condition in the different DEOs.

09 April 2022

- Activation of DPWH DRRM Teams (Regional and District Engineering Offices)
- Strategically prepositioned Quick Response Assets (QRA) for response operations
- Submission of all DPWH available assets that can be used by the Logistic Cluster during disaster and post-disaster operations
- Other activities including pruning of trees, declogging of drainage, clearing of waterways. Etc.

08 April 2022

- DRRM Team and other related assets are prepositioned and ready for emergency response
- To put in place early warning signs to alert motorists against road blocks or hazards brought about by the typhoon to ensure road safety.

PNP-PRO5

9-12 April 2022

- Monitoring of PNP stations activities in connection with TD Agaton
- Conducted needs assessment at Port of Matnog regarding stranded passengers bound for Visayas and Mindanao on April 11, 2022
- Coordinated with RDRRMC Emergency Operation Center re activities and needs of units on the ground.

08 April 2022

- Attended the Regional PDRA meeting via VTC.
- Activation of Regional Disaster Incident Management Task Group (RDIMTG)
- Directed lower units to activate their EOC and SAR Team in preparation of the LPA
- Tactical Operations Center was activated for a 24-hour close monitoring of the situation and to provide technical assistance and other public safety service to Local Disaster Coordinating Council
- Activation of Reactionary Stand-by Support Force dated 06 April 2022;
- Coordination of different unit Commanders to other NGAs and PDRRMO/MDRRMO re; preparation for the LPA and TD outside PAR;
- Conduct safety reminders for security measures thru patrolling monitoring of flood prone areas and posting on social media.

COAST GUARD DISTRICT BICOL

12 April 2022

- Continuous monitoring of situation of sea ports and stranded passengers in Bicol Region

11 April 2022

- Continuous monitoring of situation of sea ports of Bicol Region

08 April 2022

- On-going patrol and manning of control points and patrols
- SRR Teams are on standby at the CGD Bicol Headquarters;
- Personnel, equipment and mobility are on standby for possible deployment
- Disseminated weather updates to all sub-stations;
- Continuous monitoring of situation of sea ports of Bicol Region

BFP 5

10 April 2022

- Standby/monitoring of respective areas of responsibilities;
- Ensures all available resources such as fire/rescue/emergency medical apparatus for operations activities;

and

- On standby for development.
- Deployment of teams at Baras and Pandan, Catanduanes FS.

09 April 2022

- Circulated Memorandum re: Raising of Red Alert Status of the RDRRMC Bicol dated 08 April 2022
- Attended PDRA meetings;
- Submitted BFP list of available assets for deployment

08 April 2022

- Continuous monitoring of PAGASA weather advisories and bulletins;
- Conduct close coordination with the local DRRMO and other agencies for possible effects and/or hazard brought about the weather disturbances;
- Ensure availability of BFP assets and PPE at all times;
- Vigilant monitoring within AOR for possible rise of waters prone to flooding especially on areas proximal to river channels and flood plains (priorities which are highly susceptible to recent and repeated flooding for monitoring);
- Attended the Regional PDRA meeting via VTC.

DILG 5

12 April 2022

- Coordinated with DILG PFPs re: submission of immediate effects and damages brought about by TD Agaton
- Continuous monitoring and dissemination of tropical cyclone bulletin and other weather updates issued by PAGASA to DILG Provincial Offices and field officers.
- Continuous checking of MDM database for immediate reporting.
- Reminded PFPs re: submission of Operation Listo Preparedness Actions
- Reminded PFPs re: submission of MLGOOs proof of service
- Continuous dissemination of daily forecast rainfall and MGB list of barangays susceptible to landslides and flooding based on DOST-PAGASA Rainfall Data.
- Continuous coordination with DILG Codix and other regional line agencies for monitoring.

11 April 2022

- Continuous monitoring and dissemination of tropical cyclone bulletin and other weather updates issued by PAGASA and DILG Provincial Offices and field officers
- Continuous checking of MDM database for immediate reporting
- Reminded PFPs re: submission of Operation Listo Preparedness Actions
- Reminded PFPs re: submission of MGLOOs proof of service
- Continuous dissemination of daily forecast rainfall and MGB list of barangays susceptible to landslides and flooding based on DOST-PAGASA Rainfall Data
- Continuous coordination with DILF Codix and other regional line agencies for monitoring
- Coordinated with PFPs on the conduct of evacuation procedures and reflecting affected populations to the DORMS link

10 April 2022

- Coordinated with DILG PFPs re: submission of Situational Reports every 24hrs starting April 11, 2022, 12:00 NN
- Followed up submission of casualties, immediate effects and damages brought about by TS Agaton.
- Continuous dissemination of SWB to provincial offices down to Cities and Municipalities
- Continuous checking of MDM database for immediate reporting.
- Reminded PFPs re: submission of Operation Listo Preparedness Actions
- Reminded PFPs re: submission of MLGOOs proof of service
- Continuous monitoring and dissemination of tropical cyclone bulletin and other weather updates issued by PAGASA to DILG Provincial Offices and field officers.
- Continuous dissemination of daily forecast rainfall and MGB list of barangays susceptible to landslides and flooding based on DOST-PAGASA Rainfall Data.
- Continuous coordination with DILG Codix and other regional line agencies for monitoring.

09 April 2022

- Attended the Regional PDRA re LPA and TD outside PAR
- Issued Memorandum on the activation of DILG Regional Emergency Operations Center, Disaster Monitoring and Reporting System (DORMS) and Management of the Dead and the Missing Clusters (MDM) is pending while awaiting further weather developments.
- Continuous coordination with DILG DRR provincial focal person and DILG field officers regarding the preparedness actions of Local Government Units (LGUs).

- Continuous monitoring and dissemination of tropical bulletin issued by PAGASA to DILG Provincial Offices and field officers.
- Continuous dissemination of daily forecast rainfall and MGB list of barangays susceptible to landslides and flooding based on DOST-PAGASA Rainfall Data
- Preparation of MDM database, situational report template, and damage report database in preparation to the potential activation of the EOC

PDRRMC ALBAY

11 April 2022

- Issuance of TD Agaton and Holy week Advisory No. 1
 - > No Sailing of small sea crafts and fishing boats.
 - > Population along river channels are advised to take all precautionary measures and avoid unnecessary river crossing due to possible river swelling and flashflood.
 - > All local DRRMOs and BDRRMCs are advised to monitor their respective areas, particularly those exposed to flood, lahar, flashflood and landslide and take the appropriate, localized and timely countermeasures when needed.
 - > Hotels, public and private resorts must exercise due diligence in engaging to any form of outdoor or water related activities and are reminded of observing proper hygiene and health monitoring of guests.
 - > All City/Municipal disaster risk reduction and management offices and BDRRMC should take all precautionary and countermeasures for possible flood, landslide and debris flow [lahar]; maintain close monitoring and establish state of readiness to institute local evacuation if needed.

08 April 2022

- Continuous coordination with the local DRRMCs
- Continuous monitoring and updates of the weather disturbance.
- Dissemination of weather advisories and other relevant advisories to the public via SMS, Tri-Media and Social Media Platforms;
- Continuous monitoring of weather forecast and rainfall advisory issued by PAGASA.
- Attended Regional PDRA Meeting re LPA and TD outside PAR

CDRRMO LEGAZPI

- Warning & pre-emptive evacuation for flooding, rain-induced landslides and mudflow/debris flow
- Continuous dissemination of alerts/warnings through CDRRMO Page, LIGA and Brgy. Secretaries chat groups
- Review 3 Hazard/Risk Maps
- Review Contingency Plans
- Check institutional arrangements (duties and responsibilities of all DRRM/CCAM Council Members, before, during and after calamity)
- Real time EWS
- Communication and Evacuation (issuance of Advisory Nos. 001 and 002 by the City Disaster and Climate Resilience Council)
- Mobilize BDRRMC Task Units on (1) Warning, (2) Communication, (3) Evacuation, (4) Transportation, (5) Security, (6) Health, (7) Relief
- Inventory of Organic Resources (equipment, operator's name, fuel, scheduling, plate numbers, budget)
- Gap Analysis (needs)

PDRRMC CAMARINES NORTE

10 April 2022

- Continuous coordination with the RDRRMC EOC for updates from the province

09 April 2022

- Continuous coordination with the RDRRMC EOC for updates from the province

08 April 2022

- Attended Regional PDRA Meeting re LPA and TD outside PAR
- Advised public to monitor weather condition relative to the forthcoming weather disturbance
- Weather advisories, thunderstorm advisories and other relevant weather advisories are being disseminated
- Emergency Responders are alerted and put on stand-by.
- LCE is regularly monitoring the situation

- Close monitoring of data and alert sources from PAGASA.

PDRRMC CAMARINES SUR

10 April 2022

- Continuous coordination with the RDRRMC EOC for updates from the province

09 April 2022

- Continuous coordination with the RDRRMC EOC for updates from the province

08 April 2022

- Attended Regional PDRA Meeting re LPA and TD outside PAR
- Advised public to monitor weather condition relative to the forthcoming weather disturbance
- Weather advisories, thunderstorm advisories and other relevant weather advisories are being disseminated
- Emergency Responders are alerted and put on stand-by.
- LCE is regularly monitoring the situation
- Close monitoring of data and alert sources from PAGASA

PDRRMC CATANDUANES

08 April 2022

- Attended Regional PDRA Meeting re LPA and TD outside PAR
- Assets are inventoried and prepositioned
- City/Municipal DRRM Operation Centers are activated and on 24/7 monitoring;
- Alerted flood, landslide and storm surge prone barangays
- Disseminate warning/alerts/advisories from PAGASA MWS to PDRRMC member agencies, MDRRM Officers and to the general public
- Coordinate with key PDRRMC member agencies and MDRRM Officers to closely monitor their Areas of Responsibility (AOR)

PDRRMC MASBATE

10 April 2022

- Continuous coordination with the RDRRMC EOC for updates from the province

09 April 2022

- Continuous coordination with the RDRRMC EOC for updates from the province

08 April 2022

- Attended Regional PDRA Meeting re LPA and TD outside PAR
- All Members of the PDRRM Council have prepared all the necessary resources needed for immediate response
- Activation of EOC and 24/7 OpCen of PDRRMO Masbate
- Close monitoring with PAGASA for latest weather updates
- Close monitoring with all C/MDRRMOs of the Province of Masbate for their reports

PDRRMC SORSOGON

10 April 2022

- Continuous monitoring and updates of the weather disturbance;
- Disseminated information and weather advisory obtained from PAGASA regarding the Tropical Depression "AGATON" to SPDRRMC Member/LDRRMOs, public and concerned person thru Broadcast, social media, INFOBOARD and INFOSYS;
- Issued SPDRRMC Advisory on Holy Week Celebration with Memorandum No. 01-2022 to SPDRRMC Member, C/MDRRMOs and All concerned agencies;
- Philippines Coast Guard Station Sorsogon issued Sea Travel Advisory;
- Management of FIFO implementation of EO 77-2020 by Task-Force Tagapagbisay for stranded at Matnog Port, Pilar Port and along Maharlika Highway;
- Conducted PDERG monitoring and evaluation meeting;
- Prepositioning of community kitchen at Matnog port and Putiao, Pilar border. Standby food items;

- Re-iteration to Quarry Operators regarding the Executive Order No. 76-2021, to extract stockpile of materials that may block the flow of water ways and to avoid flooding, flash flood and blockage of river channels and tributaries before the occurrence of impending weather disturbance;
- DPWH DEO 1 and 2 on DRRM Team are on alert status ready for emergency response and deployment;
- Continuous communications with barangay's especially to those low lying areas for any possible effects of induced landslide and flooding;
- Plotting coordinates and conducted assessment to all possible affected municipalities;
- Ensure clear lines of communication with all DRRMOs for updates and coordination;
- Emergency Operation Center (EOC) on standby 24/7.
- Continuously observing the minimum health standard amidst COVID-19 pandemic.

09 April 2022

- Issued SPDRRMO Blue Alert Status with Memorandum No. 2022-02 to all personnel including the SPDRRMO Extension Office Irosin
- Management of FIFO implementation of EO 77-2020 by Task-Force Tagapagbisay for stranded at Matnog Port, Pilar Port and along Maharlika Highway.
- Reiteration to Quarry Operators regarding the Executive Order No. 76-2021, to extract stockpile of materials that may block the flow of water ways and to avoid flooding, flash flood and blockage of river channels and tributaries before the occurrence of impending weather disturbance

08 April 2022

- Attended Regional PDRA Meeting re LPA and TD outside PAR
- Continuous monitoring and updates of the weather disturbance;
- Disseminated information and weather advisory obtained from PAGASA to SPDRRMC Member/LDRRMOs, public and concerned person thru Broadcast, social media, INFOBOARD and INFOSYS;
- Ensure clear lines of communication with all DRRMOs for updates and coordination;
- Operation Center on Standby 24/7.
- Continuously observing the minimum health standard amidst COVID-19 pandemic.

CDRRMC NAGA

10 April 2022

- Continuous coordination with the RDRRMC EOC for updates

09 April 2022

- Continuous coordination with the RDRRMC EOC for updates

08 April 2022

- Attended Regional PDRA Meeting re LPA and TD outside PAR
- Standby of Search and Rescue Personnel
- Equipment Inventory
- Timely monitoring of weather situation

NIA5

April 13, 2022

- Continuous provision of situation report on affected areas
- Monitoring of weather condition in IMOs and field offices

April 12, 2022

- Continuous provision of situation reports and DRRM Teams on standby for emergency response
- Monitoring of weather condition in IMOs and field offices

April 11, 2022

- Continuous provision of situation reports and DRRM Teams on standby for emergency response
- Monitoring of weather condition in IMOs and field offices

April 10, 2022

- Continuous monitoring of situation from IMOs and field offices
- Prepositioned DRRM Teams ready for emergency response

April 09, 2022

- Inform field offices to ensure and secure hazard response protocol such as sand bagging, opening of sluice & steelgates etc.
- Continuous monitoring of weather conditions in different IMOs

April 08, 2022

- Available Safety Officers prepositioned and ready for emergency response

- Assess possible hazardous areas prior to crop damage, irrigation damage, flooding etc.

Region 6

DOH CHD WV

A. Operations

1. Activation of DOH WV CHD Incident Command System for epidemics and health emergencies.
2. WASH assessment forms were forwarded to all LGUs, for assessment of flooded barangays
3. 24/7 of DOH WV CHD Emergency Operations Center (EOC) and One Hospital Command Center (OHCC).
4. Dissemination of Issuances of Code White Alert, Weather Alert Memorandum, and RDRRMC Advisories (General Flood and Tropical Cyclone Bulletin) to all units of DOH CHD WV, 6 PHOs, 2 CHOs, DOH Hospitals, and all Provincial DOH Offices.
5. HEMS Coordinators of the 6 PHOs, and 2 CHOs were coordinated to submit updates and HEARS Reports, Rapid Health Assessment (RHA), and inventory of their logistics
6. Continuous monitoring of the event through coordination with Provincial DOH Offices, PHOs, and CHOs
7. Posting of Key Messages for Rainy Season in the Official Facebook Account of HEMS Unit
8. Disseminated the DM 2020-0318 on the prevention and control of the COVID-19 during disaster evacuation and displacement

B. Logistics

1. Prepositioned a total of Php 395, 6400.00 of medical supplies, and a total of Php 926, 408.08 for medicines to 6 PHOs, 2 CHOs, and 6 PDOHs. With an overall total of Php 1,322,052.08 (See Annex A)
2. Provision of Drugs and Medicines in the following municipalities: Ajuy, Barotac Viejo, Barotac Nuevo, Lemery, Sara, Concepcion, San Dionisio, Dingle, Passi City, Batad, Banate, Carles, Balasan, San Enrique, Pototan, Zarraga, Leganes, Dueñas and San Rafael amounting to 380, 264.08. Below are the drugs and medicines provided:
Drugs and Medicines (Amoxicillin Capsules and Syrup, Amoxicillin Capsules and Suspensions, Co-Amoxiclav Tablets and Suspensions, Multivitamins Syrup, Paracetamol Tablets, Syrup and Oral Drops, Cefalexin Syrup, Celecoxib Capsules, Cloxacillin Capsules, Loperamide Capsules, Metoprolol Tablets, Omeprazole Capsules, Salbutamol Nebules and Syrup, Lagundi Syrup, Ascorbic Acid Syrup, Troclosen Sodium Tablets, Salmeterol + Fluticasone 25 mcg + 250 mcg Puffs, ORS Sachets Doxycycline Capsules, Cotrimoxazole Tablets and Metronidazole Tablets)
3. Packed medicines and supplies ready for delivery to the Province of Capiz by Thursday, April 14, 2022.
4. Requested additional supplies and medicines to our Central Office.

C. Health Emergency Response Team

CHD Quad cluster team Point persons (HEMS, WASH, NIE, MISP-SRH, MHPSS, RESU) on standby.

D. WASH Updates

1. On-going gathering of data from the field (WASH Logistics needed in the affected areas)
2. Water sampling to be conducted after the flood subsided
3. Monitor situation on sanitation for all provinces
4. Requested supplies to Central Office for WASH Logistics (Aquatabs, Hygiene Kits, Waterine Solution and Reagent for Water Sampling)
5. Advised evacuees to observe handwashing, wearing of face mask and using of toilet facilities properly.

E. Nutrition Updates

Continue in coordinating with the LGUs is still needed for Food Supplementation (Micronutrient Powder), Vitamin A and Breastfeeding Kits. Nutrition supplies were already provided in the 1st Quarter of 2022.

F. Status of Cold Chain

All cold chain equipment is functional. No reported wastage of vaccines

G Coordination and Networking

1. Participated in the Virtual Emergency Operation Center for monitoring and the emergency meeting led

by OCD 6

2. Attendance to Response Cluster Meeting on April 11, 2022, April 12, 2022

3. Attendance to Press Media Briefing on April 11, 2022

H. Monitoring

Continuous monitoring of event through daily submission of HEARS Report

Provincial/City Health Offices

Antique PHO

1. Disseminated Code White Alert for RHUs and Hospitals

2. Activated Operation Center and Health Emergency Response Team

3. Coordinated with RHUs and other agencies involved in response cluster

Capiz PHO

1. Activated Operation Center

2. Coordinated with PDRRMO, CDRRMO, LGUs (MHO, NDP TL, MDRRMO), DOH CHD HEMS

3. Prepositioned medicines/supplies at the provincial and municipal level

4. Ocular/ Monitoring visit to LGUs

5. Submitted reports to DOH CHD HEMS

Guimaras PHO

1. Adoption of Code White Alert (PHO)

2. Monitoring of health events with the PDRRMC and MHOs. (PHO/MHO)

3. Prepositioning of hygiene kits and medicines

Iloilo PHO

1. Iloilo Provincial Government Incident Action Plan Prepared

2. Coordinated with the 5th District RHUs for Response to untoward Incidents that might occur in the areas

3. Coordinated with the Prepositioning of Drugs and Medicines for Distribution by the Rural Health Unit.

4. Allocation of Doxycycline for the 11 Municipalities of the 5th District

5. Prepositioned 10Boxes for each Municipality

6. Continuous Monitoring of TD "Agaton"

7. Health Personnel on call for response

8. Monitored any reports of injuries or casualties and evacuees

9. Monitored call for augmentation of medicines and other health response needs

10. Issued health advisories

Negros Occidental PHO

1. Continuous monitoring of the weather update and incidents in the province.

2. Information dissemination of the weather updates thru email and social media (PHO HEMS Facebook page, messenger, and group chats.

3. Encouraged Municipal Health Office/ City Health Office HEMS Coordinators to do proactive monitoring and send

HEARS reports of any untoward incidents/ emergencies/ disasters.

4. Prepositioned logistics (Hygiene Kits, Jerry Cans, and other medical supplies) needed for response for any untoward

incidents/ emergencies/ disasters.

5. Continuous coordination and Monitoring to Municipal / City Health Office by means of social media (PHO HEMS

Facebook page, messenger, and group chats.

6. Health Emergency Response Team (HERT) on standby for possible deployment

Bacolod CHO

1. Provided Gender-Sensitive Hygiene Kits for Men and Women and PPEs

2. Conduct health teaching on COVID-19 Protocols

Iloilo CHO

3. Coordinated with CSWDO for assistance or monitoring

4. Jaro DHC staff with Brgy. Officials gave oral prophylaxis medications

CDRRMC Silay, Negros Occidental

a. Issuance of advisories and directives to locality, partners and stakeholders.

b. Activation of personnel on standby.

c. Review of plans and protocols.

d. Conduct of risk assessment.

e. Inventory of assets, equipment and resources.

f. Inventory of personnel and force multipliers.

- g. Inventory of evacuation centers.
- h. Inventory of supplies and goods.
- i. Conducted CDRMO initial briefing with responders/personnel for preparedness.
- j. Reporting and monitoring

CDRRMC Sipalay City, Negros Occidental

- a. Closed monitoring of reported incidents through BDRRMC and 24/7 OPCEN personnel on duty every 3hours
- b. Conducted tree pruning and clearing of drainage.
- c. Conducted inventory of equipment and manpower for possible deployment
- d. Prepositioned transport for possible evacuation and rescue operations.
- e. Prepositioned food pack items and other food and non-food items at the EOC.
- f. Coordinated with PCG for flag hoisting and coastal barangays for coastal monitoring and reporting.
- g. Concerned barangays were directed to advise residents living near the river channels, coastal areas, landslide/ rock fall prone areas to do pre-emptive evacuation as necessary.
- h. Continuous monitoring of coastal and rivers water level.
- i. Response cluster on standby alert

- j. Revisited contingency plans for typhoons, floods and landslides
- k. Reviewed areas susceptible to landslide, coastal & river floods, and storm surge
- l. Disseminated tropical cyclone bulletin and advisories to all members of DRRMC and 17 BDRRMC.
- m. Conducted tree pruning and clearing of drainage
- n. Prepositioned transport for possible evacuation and rescue operations
- o. Equip and check functionality of resources
- p. Inventory and prepositioning of identified evacuation centers
- q. Prepositioned food pack items and other food and non-food items at the EOC
- r. Prepositioned of emergency drugs at the EOC
- s. Advised DRRMCS, BDRRMCs, City populace to conduct monitoring in quarry/mining areas. Clear water ways. Secure dams are stable, freeboard of tailings dam can
- t. accommodate projected rainfall amount, temporary stop underground mining operations, and other earth moving activities in the mine sites.
- u. Conducted inventory of all resources
- v. Coordinated with PCG for flag hoisting and coastal barangays for coastal monitoring and reporting
- w. Continuous monitoring of coastal and river water level.

MDRRMC President Roxas

- MDRRM Council members convened and conducted PDRA meeting
- MDRRMC - OpCen 24/7 standby for possible deployment.
- MDRRM Office still continues to monitor weather status.
- ALERTeam are on standby and continuously monitoring the AOR.
- Rescue equipment and vehicles are on standby
- Conducted massive information dissemination
- Continuous monitoring on weather status for upland, low lying and coastal barangays
- Rescue Patrol vehicles are on standby in clustered barangays
- Conducted ocular inspection/assessment of water levels along rivers and creeks within AOR.
- Conducted roving and Deployed ALERT personnel to flooded areas.
- Conducted road closure (Sitio Manggahan Poblacion- Brgy. Aranguel)
- Suspension of Classes in all Levels
- Suspension of Work both public and private offices
- Conducted Rescue Operations in affected/flooded areas
- Total Power Cut off
- Ongoing Rescue Operations in affected/flooded areas
- Conducted clearing operation (Sitio Manggahan, Brgy. Poblacion-brgy.Arangue and Pondol)

MDRRMC EB Magalona, Negros Occidental

About 0800H 11 April 2022 Mdrmo Tumandok EB Magalona under the administration of Mayor Marvin M.

PDRPMC Iloilo

-Deployed search and rescue assets and personnel to affected areas in Northern Iloilo

MDRRMC Nabas, Aklan

Monitoring of Prone areas of 20 barangays..

2. Information dissemination thru text blast and social media post
3. Sending of Alert for cancellation of classes
4. Monitoring of Landslide areas at Union, Tagororoc and Unidos

BFP VI

Deployed search and rescue assets and personnel to affected areas (Deployment log)

MDRRMC Lambunao, Iloilo

- Coordinated with LCE
- Submitted Listo Protocol Checklist to MLGOO
- Coordinated with MEO
- Convened the MDRRM Council
- Coordinated with MHO
- Coordinated with DSWD for Relief Operations
- Coordinate with GSO for stockpile
- Search and Rescue Team on stand by
- Medical Team on standby
- Heavy equipment operations on standby
- Rescue Equipment Operational
- Gas for equipments on stock
- Coordinated with Grocery Stores in case of shortage
- Regular monitoring of water level
- landslide and flood prone areas are on alert
- Constant publication of weather updates and advisories to 73 barangays through CEC infocenter, text blast, VHF radio, messenger

MDRRMC Hinigaran, Negros Occidental

- a. The MDRPMC and BDRPMC response cluster alerted to be on standby mode and ready to response.
- b. Public were advised to make sure the safety of every family member and secure their area of responsibility.
- c. Existing resources were intentioned.
- d. Continue monitoring.
- e. Fisher boats were advised not to venture out into the sea.

3ID, AFP

- Deployed 6FSSU vehicles for transportation assistance of rescue teams in affected areas
- deployed SRR teams and on standby alert

DPWH VI

- Road Clearing of affected roadway
- Installed early warning signs to warn motorists
- Coordinate w/ contractor and instruct to clear affected one lane of the road

- Installed barricades for the safety of motorist
- Continuous monitoring of the affected area

MDRRMC Pulupandan, Negros Occidental

- Conducted RDANA on

301st Bde

Deployment of troops and assets

PNP PRO 6

- Aklan PPO : Eighteen (18) SAR teams composed of eight (8) personnel each team was already activated and ready to be deployed when the needed arises
- Antique PPO:125 Personnel on standby in respective police stations ready for deployment when needed
- Bacolod CPO:62 SAR Personnel on standby in respective police stations ready for deployment when needed

- Capiz PPO: 111 personnel on standby in other police stations not heavily affected
- Roxas CPO: 8 personnel and 2 patrol car for mobile patrolling within poblacion and adjacent barangay re monitoring of water level and flood prone area, conducted rescue and relief operation particularly in Brgy Loctugan,Brgy Bolo
- Dumalag MPS: 6 personnel of this station are already deployed in flooded areas in this municipality
- Ivisan MPS: 8 personnel and 3 patrol car, As of April 12, 2022 AOR is having continuous moderate rainfall. Mobile Patrol is continuously
- Jamindan MPS: 6 personnel and 1 patrol car for mobile patrolling within poblacion and adjacent barangay re monitoring of water level and flood prone area, conducted rescue and relief operation particularly in Magsaysay St Poblacion and Brgy Esperanza
- President Roxas MPS: 22 personnel and 2 mobile patrol are deployed in all flooded areas in AOR

Guimaras PPO: 48 Personnel on standby in respective police stations ready for deployment when needed

Iloilo CPO: Sixty Four (64) SAR teams compose of eight (8) personnel each team was already activated and ready to deploy when needed arises

Iloilo PPO: 385 Personnel and 102 different assets on standby ready for deployment when needed

Banate MPS: 12 personnel and 3 assets(patrol and motorcycle) for mobile patrolling

Dingle MPS 8 personnel and 7 assets (Patrol Car, rope, Life vest, Straight Chair and megaphone): 2 PNP Personnel at Evacuation center of Brgy. Licua and Brgy. Tabugon 4 PNP pers Monitor water level at Brgy. San Matias-Camambugan (Bridge Collapse)

Ajuy MPS: 8 personnel and 2 assets (patrol cars and private motor cycle and other SRR equipment)

Banate MPS 8 personnel and 1 patrol car and 8 life vest. As of 7:00AM April 12, 2022 SAR team of Balasan MPS conduct inspection in all major roads going in and out in the Municipality of Balasan if it is passable. All major roads are passable.

Barotac Viejo MPS : 8 personnel and 12 patrol car and 8 life vest for SRR at Brgy, Natividad and Brgy. San Lucas

Lemery MPS: 15 personnel, 2 patrol car, and 15 life vest for SRR at Brgy, Melan, Ebaulan, Velasco, Sepanton an Tabunan

San Rafael MPS: 10 personnel and 10 assets (patrol car, megaphone, ropes, and first aid kit

CGDWV

Deployment of SAR Teams/Personnel and Equipment

TOG 6

- Deployment of Air Asset for Aerial Assessment
- Deployment of SAR Team and Equipment

OCD VI

- Joined weather update conducted by central office re LPA.
- Conduct Regional PDRA as of April 6, 2022
- Continuous monitoring of the AOR
- Conducted Regional PDRA Core Group Meeting as of April 9, 2022
- Joined National PDRA Core Group Meeting as of April 9, 2022
- Raising of Alert Status to RED of RDRRMOC effective 12:00NN of April 9, 2022
- Inventory of NFIs
 - N95 - 70 box (prepositioned in Negros Island)
 - Genset - 19 units (prepositioned in Negros Island, 15 on loan to LGUs in Neg Occ)
 - Chainsaw - 6 units (2 units deployed to CGDWV) (Iloilo)
 - Sakoline - 45 rolls (Iloilo)
 - Blanket - 2,700 pcs (Iloilo)
 - Malong - 765 pcs (Iloilo)
 - Rain suit - 210 pcs (Iloilo)
 - Megaphone - 118 units (Iloilo)
 - Hygiene kit - 640 box (Iloilo)
 - Folding bed - 5 pcs (Iloilo)
 - Family pack - 231 box (Iloilo)
- Conducted EOC Situation Updates ICOW TD Agaton as of April 11, 2022
- Conducted Response Cluster Meeting as of April 11, 2022
- Conducted Aerial survey over the areas of Capiz and Iloilo on April 13, 2022
- Regular Response Cluster Meeting and EOC Situational Updates Meeting

MDRRMC Malay, Aklan

- MUNICIPAL DISASTER RISK REDUCTION AND MANAGEMENT OFFICE (MDRRMO)
 - Issued a latest weather bulletin through social media
 - Continued monitoring of preparedness measures
 - Activated Search and Rescue (SAR) Team
 - Conducted Search and Rescue
 - Increased alert level and provided standby team on duty for 24 hours
 - In close coordination with the council
 - Issued MDRRMC Memorandum No. 2022-05 Re: Raising of Red Alert Status
 - Emergency response team on standby at Malay Emergency Operations Center, MDRRMO Bldg., Catiglan, Malay, Aklan and Boracay MDRRM office at Action Center, Balabag, Malay, Aklan
 - Strict monitoring of Weather updates and advisories
 - Posted advisories through social media
 - Coordinated with water company and other lifelines to ensure uninterrupted services
 - Prepositioned logistics and manpower
 - Conducted Pre-Disaster Risk Assessment meeting
 - Conducted roving and monitoring at riverbanks and bridges
 - Conducted RDANA on April 13, 2022

SEARCH, RESCUE AND RETRIEVAL CLUSTER

- BUREAU OF FIRE PROTECTION
 - On standby and on heightened alert status
 - Prepositioned equipment for possible operations
 - Attended PDRA TD "Agaton" and TS outside AOR "Malakas"
- PHILIPPINE COAST GUARD
 - On heightened alert status
 - Issued advisory Re: Sea Travel Advisory No. 1 and No. 2

- c. Activated Search and Rescue (SAR) Team
- d. Conducted Search and Rescue for the alleged missing fishing boat
- e. Search and Rescue Team on standby and monitoring
- f. Attended PDRA TD “Agaton” and TS outside AOR “Malakas”

LOGISTICS CLUSTER

1. GENERAL SERVICES OFFICE

- a. Prepositioned vehicles in case of emergency
- b. Attended PDRA TD “Agaton” and TS outside AOR “Malakas”

HEALTH CLUSTER

1. MUNICIPAL HEALTH OFFICE

- a. On heightened alert status
- b. On standby vehicles, medicines and necessary things for emergency
- c. Prepositioned vitamins and medicines for children
- d. Attended PDRA TD “Agaton” and TS outside AOR “Malakas”

LAW AND ORDER CLUSTER

1. PNP MARITIME (Aklan Maritime Police Station)

- a. On heightened alert status
- b. Activated Search and Rescue (SAR) Team
- c. Conducted Search and Rescue for the alleged missing fishing boat
- d. Search and Rescue Team on standby and monitoring
- e. Attended PDRA TD “Agaton” and TS outside AOR “Malakas”

2. PHILIPPINE NATIONAL POLICE

- a. On standby and on heightened alert status
- b. With eight (8) SAR team personnel on standby
- c. Will assign personnel per Evacuation Center

3. 2ND AKLAN PROVINCIAL MOBILE FORCE COMPANY

- a. On heightened alert status
- b. On monitoring
- c. In close coordination with MDRRMO
- d. One (1) SAR Team on standby with eight (8) personnel
- e. Attended PDRA TD “Agaton” and TS outside AOR “Malakas”

4. MAP - Boracay

- a. Attended PDRA TD “Agaton” and TS outside AOR “Malakas”

5. MAP – Mainland

- a. Attended PDRA TD “Agaton” and TS outside AOR “Malakas”

FOOD AND NON FOOD CLUSTER

1. MUNICIPAL SOCIAL WELFARE AND DEVELOPMENT OFFICE

- a. Managed and monitored identified Evacuation Centers
- b. Prepositioned food and non-food supplies for possible stranded individuals at Evacuation Centers
- c. Attended PDRA TD “Agaton” and TS outside AOR “Malakas”
- d. Prepositioned personnel for possible operations
- e. Attended PDRA TD “Agaton” and TS outside AOR “Malakas”
- f. Deployed detailed duty personnel at the EOC

MANAGEMENT OF THE DEAD AND MISSING

1. DILG

- a. On heightened alert status
- b. On standby for possible missing incident occur
- c. Attended PDRA TD “Agaton” and TS outside AOR “Malakas”

EDUCATION

1. DEPARTMENT OF EDUCATION

- a. Identified school class rooms for possible evacuees
- b. On standby personnel in case of emergency

AGENCIES

1. MUNICIPAL TOURISM OFFICE

- a. On standby and monitoring
- b. Inventory of prospect accommodation in mainland specifically in Caticlan for possible stranded individuals
- c. Assistance desk for stranded individuals at Caticlan Port
- d. Attended PDRA TD "Agaton" and TS outside AOR "Malakas"

2. TABON PORT Administrator

- a. Attended PDRA TD "Agaton" and TS outside AOR "Malakas"

3. BIWC

- a. Attended PDRA TD "Agaton" and TS outside AOR "Malakas"

4. AKELCO

- a. On heightened alert status
- b. On monitoring
- c. In close coordination with MDRRMO
- d. Attended PDRA TD "Agaton" and TS outside AOR "Malakas"

BDRRMCs

- a. On heightened alert status
- b. On monitoring
- c. In close coordination to MDRRMO
- d. Pre-position logistics

MDRRMO Tigbauan, Iloilo

- Weather Update Monitoring, Barangay Update of AOR and sending of Report/SitRep through GC
- Coordination/Activation Of BDRRMC/ Barangay Emergency Response Team
- Counting, Availability And Inventory Of Search And Rescue Equipment's
- Pre-Disaster Assessment On All Coastal Areas In The Municipality
- TERT are on Standby Duty

MDRRMO San Joaquin

Conduct of ocular inspection.

MDRRMO Carles, Iloilo

- a. Ocular inspection within the mainland barangay done.
- b. On going coordination with BDRRMC and other different government agencies such as Coast Guard
- c. Had given instructions to all Punong Barangays and Disaster Coordinators for continuous monitoring of their AOR and send their SitRep as needed

CDRRMC Passi, Iloilo

- a. Passive monitoring on all the flood prone areas.
- b. Information dissemination in the whole 51 barangays of Passi City of a possible flooding scenario.
- c. Ocular inspection of the Jalaur and Lamunan Rivers and at the same time, monitoring of the river gauge
- d. CDRRMC on a passive monitoring of the situation.

MDRRMC Dingle, Iloilo

PREPAREDNESS MEASURES

- a. Continuous monitoring is done for early warning information, preparedness and response.
- b. The Municipal Disaster Risk Reduction and Management Council (MDRRMC) thru the Local Disaster Risk Reduction and Management Officer continuously coordinates and disseminates updates and early warning information thru BDRRM Committees, Dingle Emergency Volunteers and Response Team and partner stakeholders for preparedness.
- c. OpCen is prepared and ready for immediate action and response. Also, the resource capabilities were ready for augmentation in cases of emergency situation arises.

CDRRMO Bacolod

Disaster Preparedness and Response

1. Bacolod City DRRMO, all Barangay DRRM Councils, and other concerned agencies are on STANDBY STATUS in preparation for any flooding and other incidents.
2. 24/7 DRRMO Command Center in constant monitoring of the PAGASA Severe Weather Bulletin and posting in the social media through Facebook for wider dissemination; monitoring of the city weather condition through 67 CCTVs installed in strategic areas.
3. Disseminated Tropical Cyclone Bulletins (TD Agaton), Tropical Cyclone Advisories, (TS Malakas), Daily Weather Forecast, Weather Advisories, Rainfall Advisories, General Flood Advisories, and Thunderstorm Advisories released by DOST-PAGASA through text blast, media interviews and social media (facebook) to the following:
 - Bacolod CDRRMC Chairperson and Members
 - Bacolod City Barangay DRRMC Members (61 Barangays)
 - Other concerned Stakeholders and the local Media
4. 24/7 Emergency Medical and Response Services in constant monitoring of the weather disturbance and situations on the ground especially in the flood prone areas and barangays located along rivers, creeks, estuaries and other tributaries.
5. Attended the RDRRMC VI Pre-Disaster and Risk Assessment (PDRA) Analyst and Core Group meeting.
6. Bacolod City DRRMC activates its Emergency Operations Center and raised it to RED ALERT with Emergency Preparedness and Response (EPR) Protocol activated to CHARLIE Protocol
7. Conducted an Operational Briefing to Barangay Emergency Responders for monitoring of AOR and possible deployment for disaster response.

PDRRMC Guimaras

1. PDRRMO

- a. Conducted Pre-Disaster Risk Assessment (PDRA) Meeting to all PDRRMC Members and the Municipal DRRMCs on the LPA on April 6, 9:30 in the morning
- b. Alerted all MDRRMCs for their preparedness actions in connection with the LPA thru PDRRMC Hotline
- c. Continuous sending of weather updates and warning to the barangays especially to the coastal and island barangays and flood-prone and rock slide-prone areas thru PDRRMC Hotline
- d. Conducted inventory of supplies and equipment and checked disaster equipment and the corresponding manpower

2. PSWDO

- a. Prepositioned relief goods (rice and canned goods) and non-food items

3. Philippine Coast Guard

- a. Floating assets on standby with personnel at the provincial and 5 municipal stations
- b. Give warning to coastal barangays to coordinate with the local barangays to warn the fishermen not to go fishing during this period

4. 606th CDC

- a. Alerted reservists for possible assistance during evacuation of affected barangays

5. BFP

- a. Ready to assist in case of pre-emptive evacuation
- b. Monitoring of weather disturbances and will provide situational reports every 6 hours submitted to their Regional Office

6. Provincial Engineering Office
 - a. Drivers, personnel and manpower (on-call operation)
 - b. Equipment and dump truck ready
7. DILG
 - a. Currently monitoring the situation and will provide updates through Situational report
 - b. Coordinated with the MLGOOs
8. DPWH
 - a. Prepositioned equipment for preparation in case of blockings on the roads and highways
 - b. Standby equipment and personnel for emergency rescue
9. GUIMELCO
 - a. Has standby team (trouble shooters) in 5 municipalities in case of power blackout/outages
10. GPPO
 - a. Has standby team for search and rescue retrieval operations.
 - b. Closely coordinating with 5 Municipal Police Stations
11. DCGNPH
 - a. Emergency room is ready with the on-duty nurses and doctors with sufficient medicines

DSWD VI

Preparedness Plan

- a. Family Food Packs - a total of 24,253 packs (P 11,810,043.00)
 - Regional Warehouse - 17,153 packs (P 8,336,358.00)
 - Prepositioned - 7,100 packs (P 3,473,685.00)
- b. Non-Food Items
 - Hygiene Kits - 1,670
 - Sleeping Kits - 406
 - Family Kits - 641
 - Kitchen Kits - 546
 - Family Tents - 450
 - Blankets - 1,697
- c. Vehicles
 - a total of eleven (11) vehicles ready for utilization in case of Response activation
- d. Quick Response Team
 - RDANA team is composed of 40 trained QRTs and is ready to be deployed if needed. 30 QRT members in-charge for reports also undergone training on DROMIC Reporting Guidelines and Protocols.
 - The office facilitated the establishment of an operational/functional QRT per province and per LGU, spearheading the report submission and monitoring of their respected areas.
 - Field Office VI continuously conducts TA provision to LGUs and SWAD Offices in DROMIC Reporting.
 - The office also provided trainings on DROMIC reporting and Camp Coordination and Camp Management to LGUs and BLGUs.
 - DSWD issued a total of 150 vests, 50 GO bags, 50 survival bags, and 50 sleeping kits to QRT members in the region and field staff.
- e. Quick Response Fund
 - Php 8,046,276.27 QRF is ready for augmentation if needed.

PDRRMC Antique

1. Provincial Disaster Risk Reduction and Managment Council/Office (PDRRMC/O):
 - a. Radio communication and networking with MDRRMOs for situational update and monitoring;
 - b. Activation of Incident Management Team (IMT) and the Response Cluster;
 - c. Provides constant advisories and warning alerts to the Local DRRMOs and the communities particularly in landslide, storm surge and flashflood/ flood prone areas;
 - d. Activation of DRRM-MEDIA to complement the information dissemination of advisories and warning alerts to communities

2. Philippine National Police (PNP):

- a. Activation for rapid deployment of PNP SAR Team
- b. All MPS were directed to coordinate with their respective DRRMO for preparedness and response.

3. Department of Public Works and Highways (DPWH):

- a. Activation for rapid deployment of seven (7) teams (1 team assigned in 1 area) composed of fifteen (15) crews per team.
- b. Activation for rapid deployment of heavy equipments (3 dump trucks, 3 stake trucks, 2 road graders, 1 Backhoe/excavator) including drivers for relief/clearing operations and emergency response. Also, there are 2 units of generators on ready.
- c. Assessment of critical infrastructure and lifelines.

4. Bureau of Fire Protection (BFP):

- Two hundred twenty-seven (227) personnel, twenty-three (23) firetrucks, one (1) ambulance are on standby. These resources will also assist the conduct of "Reconida" and augment to emergency response in their respective area of responsibilities

5. Provincial Social Welfare and Development Office (PSWDO):

- a. One (1) Van with two (2) drivers are on standby and ready to transport and assist in distribution of reliefs for Internally Displaced Persons (IPDs)
- b. QRTs are activated
- c. Prepositioning of food packs, nineteen (19) boxes of noodles, 7112 boxes of milo, 31 boxes coffee and 412 boxes of sardines readily available for distribution

6. Provincial Engineering Office (PEO)

- Activation for rapid deployment of personnel (3 Engineers, 8 H.E.O, 1 shopforeman, 3 mechanic leadman, 10 drivers, 6 Mechanics and 12 back-up personnel) and heavy equipments (1 road grader, 6 units of 6 wheeler dump trucks, 2 units of 10 wheeler dump truck, 1 backhoe, 1 boom truck, 4 service vehicles, 1 prime mover) for relief/clearing operations and emergency response.

7. Philippine Coast Guard (PCG)

- Seven (7) personnel are on standby, 8 personnel from Coast Guard auxiliary (606th squadron) with 1 rubber boat, three (3) aluminum boats, two (2) rubber boat from Globe Maritime Inc. and two (2) Ford ranger for emergency response, monitoring and mobility
- Distributed flyers in coastal barangays for information dissemination

8. Philippine Army/CDC 602nd

- Activation for rapid deployment of 602nd RRIBN personnel with one (1) team (910 persons) and forty-five (45) pieces of lifejackets for response.

9. Department of Information and Communication Technology (DICT)

- Two (2) office personnel are on standby for any possible assistance with one (1) mobile genset, one (1) mobile radio, two (2) Handheld radio, one (1) tent, one (1) LTE modem, and one (1) router for emergency communication.

10. Antique Electric Cooperative (ANTECO)

- Standby linemen, engineers, General Services with four (4) boomtrucks, five (5) pick- up, five (5) Coop Vehicle, and five (5) NHR/Troubleshooter on standby for rapid deployment.

11. Provincial Health Office (PHO)

- a. Health Emergency Response Team activated, medical supplies such as hygiene kits and jerry cans are prepared
- b. One (1) Doctor, thirteen (13) nurses and 1 driver on standby for medical assistance
- c. Distributed Doxycycline 100mg to Rural Health Units (RHUs) in preparatory for flooding incidents.

12. 61st IB Philippine Army

- Activation for rapid deployment of personnel, trainees, patrol bases are also activated with military vehicles ready for any possible assistance.

13. DEPARTMENT OF INTERIOR AND LOCAL GOVERNMENT (DILG)

- Activation of Provincial Operation Center with thirty-six (36) Office staffs and personnel for fast dissemination

CDRRMC San Carlos, Negros Occidental

- a. Rivers and creeks monitoring prepared
- b. Flood-prone and landslide-prone barangays requested to activate monitoring on its area of responsibility.
- c. Water rescue resources are accounted and prepared.
- d. Updates on social media posted.
- e. Several teams were deployed.

PDRRMC Negros Occidental

- a. Close monitoring for weather update
- b. OpCen continues to monitor weather forecast from PAGASA
- c. Information dissemination thru media and radio outlets.
- d. Information dissemination thru Email, SMS, Facebook Page, messenger, group chat and Internet.
- e. Monitoring of Bantay Panahon for Negros Occidental.
- f. DMPD OPCEN disseminated the damage report to concerned agencies.
- g. Emergency Operation Center is On Stand-by and coordinating.
- h. Situational reports will be submitted to the Governor's office, DILG, OCD,
- i. PSWDO, PHO and all concerned agencies.
- j. All response units of PDRRMO are on standby in case of possible deployment
- k. PDRRMO advised affected areas to activated pre-evacuation I. Preparation of resources: rescuers, equipment, supplies and provisions.
- m. Preparation of PDRRMO Response Team for possible deployment.
- n. A total of 30 PDRRMO personnel are on standby and ready for possible deployment.
- o. PDRRMO continuous to coordinate with the C/MDRRMO's by means of radio frequency communications or social media to obtain accurate information.
- p. Preparation of PDRRMO Response team and vehicles in support/assistance to a possible affected area.
- q. Continuous monitoring on weather disturbance.
- r. Continuous monitoring on effects on the current weather condition.
- s. PIMT posted Thunderstorms Advisories to DRRMO Negros Occidental group chat and Negros Occidental Command Center Facebook page.
- t. All C/MDRRMO's are advised to heightened their preparedness, initiate pro-active measures and take appropriate precautionary actions for possible flooding, flash flood or landslide. Ensure waterways are clear, review of contingency plan and mitigate possible risk in their Area of Responsibility.
- u. o. Raising of the Alert Status to Red of PDRRMC effective 09 April, 2022

PDRRMC Aklan

- 1. Provincial Disaster Risk Reduction and Management Office
 - a. Issued a latest Advisory to All 17 MLGUs, PDRRMC's, MDRRMO's
 - b. EOC Operational 24/7.
 - c. Posting of latest advisory via online platform
 - d. Monitoring of preparedness measures of MDRRMOs
 - e. Standby team on duty for 24 hours.
 - f. Response equipment on standby.
 - g. Monitoring on water level status.
 - h. Conducted Aklan Disaster Managers Association meeting (April 7, 2022) re LPA and other concerns.
 - i. Code Red Alert Status as of April 11, 2022
 - j. Emergency response equipment is on standby.
- 2. Provincial Social Welfare and Development Office
 - a. Preposition of food and non-food for possible relief operation.
 - b. Personnel on standby for possible deployment.
- 3. Coast Guard Station Aklan.
 - a. 24/7 Standby personnel on duty at Emergency Operation Center.
 - b. Monitoring on coastal areas.

c. Posting of latest advisory via online platform

4. Aklan Provincial Police Office.

a. 24/7 Standby personnel on duty at Emergency Operation Center.

b. Posting of latest advisory via online platform

5. Kabalikat Civicom

a. 24/7 Standby personnel on duty at Emergency Operation Center.

b. Posting of latest advisory via online platform

6. Philippine Army

a. 24/7 Standby personnel on duty at Emergency Operation Center.

b. Monitoring for possible deployment.

CDRRMC Iloilo

1. Emergency Operations Center by the CDRRMO

a. Continuous monitoring of the weather updates and issued advisories to CDRRMC members, BDRRMCs, and general public.

b. Continuous monitoring of the hazard sensor network installed in 26 areas to capture real-time data for the rainfall amount

c. Continuous posting re weather advisories and updates in quad-media

d. Established the preparedness measures of the Response Clusters

e. Attended the Pre-Disaster Risk Assessment (PDRA) organized by OCD VI.

f. Conducted PDRA with PAGASA and members of the DRRM Council and Barangay DRRM Committee last April 9, 2022 at 3:00 OM via Zoom

g. Released a memo re Raising the Alert Level in Iloilo City, Raising to Blue Alert Status and Activating the Iloilo City DRRM Office Emergency Operations Center (EOC) Due to Tropical Depression Agaton. (See annex b)

h. Released EO 40 declaring the suspension of classes and work in the Iloilo City Government.

2. Public Information Office

a. Continuous posting of weather updates and answering queries via City Government Facebook page, information dissemination to media

b. Conducted press conference with Mayor Jerry P. Treñas

3. Search, Rescue and Retrieval Cluster by the Iloilo City Urban Search and Rescue Group of City DRRM Office

a. Continuous round the clock monitoring of flood prone areas, river, and coastal areas

4. Law and Order Cluster by the Public safety and Transportation Management Office

a. Personnel of Public Safety and Transportation Management Office monitor the situation in coastal barangays in Iloilo City. They also warned residents not to go swimming during inclement weather.

5. Health and Sanitation Cluster by the City Health Office

a. Provided doxy prophylaxis for leptospirosis in flooded areas like Sooc, Arevalo, Balabago, Jaro and in Malipayo and Tanza Timaza in City Proper District

PDRRMC Capiz

DISASTER PREPAREDNESS

PDRRMC Capiz

Provincial Disaster Risk Reduction and Management Office (PDRRMO) Capiz

a. The PDRRMC-OPCEN is continuously monitoring the weather situation in the whole province 24/7.

b. DRRMOs, supporting agencies and other stakeholders regarding the monitored LPAs.

c. PDRRMO OPCEN continuously providing weather updates thru social media.

- d. Activation of PDRRMC EOC
- e. PDRRMO EOC coordinates with the C/MDRRMO's by means of Unified Command radio to obtain real-time updates on their respective AOR.
- f. All response unit are on alert and on standby for possible deployment.
- g. As 4 pm of April 9, 2022, PDRRMC conducted PDRA meeting with the DRRMOs and other supporting agencies.

1. Capiz Police Provincial Office (CPPO)

- a. PNP is on ready to provide support in the event of landfall
- b. SAR team are on standby and ready to deploy

2. DepEd Capiz

- a. As of April 9, 2022, DepEd has informed all District Division and Stations to prepare their schools for possible evacuation.
- b. Schools have now been instructed to prepare their classrooms

3. Capiz Archdiocesan Social Action (CASAC)

- a. Preparation of emergency communication are now on standby
- b. Coordination with PDRRMC and information dissemination

4. Office of the Provincial Fire Marshal (OPFM) Capiz

- a. Preparation of availability of resources
- b. Well-coordinated with LGUs
- c. Weather update and information dissemination
- d. BPF conducting water level monitoring to respective AOR

5. PIA

- a. Information Network are in place, providing up to date information regarding the current situation in the Province of Capiz
- b. Tri media are on standby

6. Philippine Red Cross Capiz Chapter

- a. Continuous weather monitoring and updates
- b. ERU on standby for possible deployment

7. PSWDO

- a. Team are now on standby for deployment
- b. Close monitoring of weather situation and coordination with local counterparts especially those in flood prone areas.

8. CAPSU DRRM

- a. Established to monitoring the weather situation per AOR and to report directly to PDRRMO OpCen of any untoward and emergency situation.
- b. Activation of CapSU DRRM VHF Repeater System, CapSUCOM VHF Handheld Units, CapSUCOM VHF Mobile Units, and HF/SSB Communications for regional and national links.
- c. CAPSU DRRM will also activate the following equipage for monitoring: 1 Unit HF/ SSB Base Station, 1 Unit HF/ SSB Mobile Station, 1 Unit VHF Base Station, 1 Unit VHF Mobile Station, 9 VHF Handheld Units
- d. With proper coordination to their respective LDRRMOs and other Public Safety Agencies for a harmonized operation during the conduct of the event.

DISASTER RESPONSE

Dumalag MDRRMO

- a. As of April 8, 2022, Conducted ocular inspection and monitoring of reported flooded area near Mait Bridge.

PANITAN MDRRMO

- a. Conducted an ocular inspection today at 1100h to assess the situation, especially the low lying areas that are prone from flooding.

SIGMA MDRRMO

- a. All BDRRMC are advised to take precautionary Measure and Preparedness as water level continuously rises and may cause additional high water level in the low lying areas.

- b. Punong Brgys are instructed to monitor their respective AOR

CUARTERO MDRRMO

- a. Continuously monitoring of AOR.

PANAY MDRRMO

- a. Continuously monitoring and weather update.
- b. Continuously monitoring flood prone barangays in AOR.

MAAYON MDRRMO

- a. Continuous monitoring of weather updates
- b. Conducted ocular visits to areas of concerns specifically low lying areas and the reported flooded brgy.

ROXAS CDRRMO

- a. Still on monitoring and updating of weather status via social media and text blast

PRES ROXAS MDRRMO

- a. Continuous monitoring of AOR
- b. Information dissemination being conducted

DAO MDRRMO

- a. Continuous monitoring of AOR
- b. Information dissemination being conducted

Region 7

OFFICE OF CIVIL DEFENSE- VII

- RDRRMC7 24/7 Operations Center raised its Red Alert status to Status re TROPICAL Storm "AGATON"
- Facilitated the conduct of Emergency Response and Preparedness Meeting.
- Continuously disseminated weather advisories to RDRRMC member agencies, P/C/M DRRMOs, Local Chief Executives (LCEs), and stakeholders re TS "AGATON"
- Closely monitoring weather updates with PAGASAPosted advisories and relevant information to social media account (FB Page) related to Tropical Depression "AGATON"

DSWD-VII

- Regional/Provincial/City/Municipal Quick Response Team is on standby alert and ready for mobilization for any assistance and augmentation support needed from the LGUs.
- City and Municipal Action Team and SWAD Offices were alerted and already requested to closely coordinate with their local counterparts and their respective LDRRMCs. Field staff requested to monitor AOR and provide reports and updates to the Regional DROMIC Focal for any impacts/effects.
- Continuous monitoring by the DSWD Regional DROMIC Focal for the latest weather updates from PAGASA and cascading the same for widest dissemination to Provincial /City/Municipal Action Team.
- Regional Disaster Division is in close coordination with OCD-7 and other members of the RDRRMC for any response mobilization activities/strategies. Regional QRT members are on standby alert.
- Warehouses in the three island provinces are also on standby alert for any response activities. Repacking of goods is continuously being done to replenish stocks and maintain the needed quantity of stockpile of goods.
- DSWD-7 QRT on Standby-Alert. PCMT and TARA Focals are also monitoring their respective AORs.
- The disaster Response Management Division (DRMD) is continuously coordinating with the affected local government units for sitrep and status of evacuations for any needed interventions, especially for those families inside evacuation camps.
- City/Municipal Action Teams in the Provinces of Bohol, Negros Oriental, Cebu and Siquijor were directed to be on alert and monitor situation in coordination with their Disaster Councils in order to immediately provide assistance/support when and where needed. They are directed to transmit information/reports to the Regional Office for any incidents monitored in coordination with their local counterparts.
- Warehouses on heightened alert for any LGU pull-out and releases of relief items.

DILG-VII

Regional Action:

- Attended the PDRA meeting last April 9, 2022
- Dissemination of PAGASA Advisories to all LGUs concerned including the advisories from MGBs list of Barangay's susceptible to landslide and flash floods
- Constant coordination with our field offices for any untoward incidence relating to the weather disturbance.
- Submitted SitRep for TD Agaton and constant coordination with SROs, dissemination of weather bulletins
- Activated the Emergency Operation Center (EOC)

DILG Cebu:

- Informed all LGUs in the province of the updates on TS Agaton thru field officers
- Advised LCEs to take the necessary preparedness action and establish the Operation L!sto sa Tag-Ulan

DILG Bohol:

- Required C/MLGOOs to submit sitrep on the weather disturbance brought by TD Agaton
- Required C/MLGOOs to submit critical preparedness action/measures (35-item checklist)
- Mayors were informed re: weather advisories through the MLGOOs

DILG Cebu City:

- Issued City Order No. ___ dated April 9, 2022, activating DILG Cebu City Operations Center (OpCen), enjoining all DILG Cebu City personnel to monitor the developments of TD "AGATON", closely coordinate with their assigned barangays, and submit the necessary reports required by DILG Regional Operations Center (REOC)
- Dissemination of PAG-ASA Advisory through DILG Cebu City Facebook Page (DILG Cebu City PAKASARITAAN)
- Attendance to daily CCDRRMC meetings which are scheduled in the morning and afternoon.
- Active monitoring in Cebu City Quick Response Team (QRT) group chat (GC)
- Submission of situational reports to DILG RO7

DILG Neg. Or.

- Disseminated advisories/weather updates received from DILG-R7 DRRM Focal Person to all 25 Cities and Municipalities;
- Close coordination between the DILG and PDRRMO for an intensified preparedness monitoring and appropriate actions to be done if warrants;
- Advised LGUs with coastal barangays (through Field Officers) to prohibit fisher folks and those with small seacrafts not to venture out over the seaboard in area with TCWS and the eastern seaboard of Visayas
- Informed LGUs with coastal barangays to take precautionary measures when going out to sea and be alerted to any warnings (if any) as disseminated by their respective DRRMCs.
- Continued monitoring by DRR-CCA Focal
- Bindoy- Continued monitoring on Anulod River, Poblacion, Domolog and Tinaogan River

DOST-PAGASA-VII

- Regularly provide the latest updates about the weather situation.

DICT-VII

- Continue monitoring the status of the LPA.
- To monitor the situation during Semana Santa.
- To Continuously monitor the status of all Free Wi-Fi sites throughout the region and all Government Network (Internet) provided government agencies.
- Joined the Pre-Disaster Risk Assessment (PDRA) called by RDRRMC7.
- To prepare to augment IP Radio communication system to provide Emergency connectivity.
- High Frequency Radio communication on monitoring.
- On standby for a possible augmentation.

DOE Visayas Field Office

- VFO-Energy Industry Management Division conducted monitoring of generation, transmission, distribution, and petroleum supply/facilities in the Visayas.
- Conducted monitoring of current operations of Liquid Fuels Retail Outlet (LFRO) in affected areas due to

Tropical Depression AGATON

Bohol: Approximately 70%-80% of LFROs in the province are operational despite the power outage since the said outlets are running under Genset.

PDRRMO Negros Oriental

- LDRRMD activated the EOC for 24/7 monitoring, relaying of early warnings and advisories;
- Prompt relaying of advisories and early warning to Local DRRMO counterparts;
- Prepositioned LDRRMD response assets and other logistical requirements;
- Conducted Emergency Preparedness for Response coordination meeting with Local DRRMOs and members of the response cluster

LGU-CEBU CITY

- Emergency Operations Center raised its Alert Status to BLUE
- EOC Personnel and Emergency equipment on standby

LGU-MANDAUE CITY

- Monitor the tributaries for likely to be affected due to heavy rains (Butuanon River and Mahiga Creek) and coastal barangays.
- Monitor the roads and bridges.
- MDRRMC Personnel, Rescue Equipment and Ambulance on standby.

LGU Danao City

- Regular weather and incident monitoring
- Conducted PDRA
- Pre-positioning of goods
- Declared Blue Alert Status
- Data gathering from 42 Barangays
- Provision of relief goods to evacuees
- RDANA report submission
- Regular updating of reports
- City Engineering Office (CEO) ongoing clearing operation on debris along rivers
- CENRO conduct assessment on landslide prone areas
- CEO conduct road clearing operation due to landslide debris
- Force evacuation procedures conducted with the help of uniformed personnel from PNP Danao & BFP Danao and volunteers from SAFARI
- Deployed SRR Teams to rescue some evacuees (PWDs)

LGU-MINGLANILLA

- 24/7 Closely monitoring identified landslide areas and flooding areas.
- Continuously disseminate Weather Advisories, to all Barangay Captains through SMS.
- Activated Opcon 24/7, continuously monitor any eventualities.
- Emergency vehicle on-standby.
- BDRRM activated
- Pre-emptive evacuation of Sitio Ylaya, Camp 8
- Continued to monitor evacuee's status, needs, and concerns together with the MSWDO.
- Rockfall area, surveyed and installed safety devices to aware the public, cleared and passable.
- Roving coastal areas, suggest to fishermen to dock their fishing boats properly.

LGU-CANDIJAY

- MUNICIPAL-WIDE RECOREDA
- Text blast through SMART INFOCAST
- EOC Activated
- Clusters on alert
- Relief goods prepositioned
- Medicines prepositioned
- OpCen 24/7

LGU-MADRIDEJOS

- MDRRMO and Philippine Coast Guard (PCG) Madridejos conducted monitoring activities to coastal areas.
- Conducted information drive for fisher folks not to venture out into the sea.
- Continuously disseminating advisories.
- LGU resources, including those from the national agencies within the LGU, are on standby for possible deployment and response operations.
- Relief items are already prepositioned.
- Already accounted the needed materials, supplies and equipment.
- BDRRMCs were already convened for preparedness actions.
- Conducted Pre-Disaster Risk Assessment (PDRA) to high-risk and vulnerable areas.
- Barangay EOCs are already activated and resources were also prepositioned.
- Information drive was also conducted within the barangays.

LGU-SOGOD

- Evacuation Centers were opened for possible evacuation.
- Relief items were already prepositioned.
- The Municipal Government primarily through the Mayor's Office and MDRRMO are on standby
- Conducted immediate response operations to areas needing assistance.
- Conducted pre-emptive evacuation in Barangays Liki, Ampongol, Bagatayam and Poblacion, among others.
- The EOC is already activated.
- Conducted clearing operations
- Evacuated residents from Brgy. Poblacion and Brgy. Bagatayam to identified evacuation centers.
- The LGU are in close coordination with barangays and other agencies

LGU-ALICIA, BOHOL

- Conducted monitoring of water levels in all flood-prone barangays.

LGU Daanbantayan

- All MDRRMO personnel are on red alert.
- Activated MDRRMO 24/7 Operation Center and conducted monitoring and coordination with all Barangays.
- All low-lying barangays are advised to monitor their respective areas for possible flooding due to red rainfall warning weather conditions.
- Advised Brgy. Poblacion officials in coordination with MDRRMO to evacuate residents of the flooded areas.
- All coastal barangays are advised to take action refraining all fisher folks from not venture at the sea.
- Monitored the increased level of Lanao Lake and advised nearby residents to take precautionary measures.
- Early warning device and personnel in placed from Brgy. Malingin going to Sitio DAR, Bitoon.
- Advised Coastguard to ensure strict implementation of guidelines and the movement of vessels during heavy weather and the absence of weather bulletin in the locality with the coordination of Municipal Disaster Risk Reduction & Management Office (MDRRMO).
- Advised to activate the BDRRM committee to conduct PDRA and imposed Pre-emptive evacuation.

Region 8

Office of Civil Defense Regional Office VIII

- Conducted Regional PDRA Analyst and Core Group Meeting ICOW TD Agaton
- Continuous monitoring of the situations in the Local Disaster Risk Reduction and Management Councils
- Continuous coordination with Local Disaster Risk Reduction and Management Offices in the affected areas of the Low-Pressure Area
- Issuance of RDRRMC Memorandum on the Submission of Preparedness Measures and Actions to be taken relative to the possible Effects of the Low-Pressure Area and Shearline in Eastern Visayas
- Attended the Weather Updating Meetings conducted by NDRRMC via Zoom VTC

MDRRMO-Julita, Leyte

1. Rescuers standby 24/7.
2. Continuous monitoring
3. Prepared Vehicles, equipment, evacuation centers and other facilities for ready use.
4. suspended Work in Government and Classes
5. Pre-positioned rice

MDRRMC Maydolong, Eastern Samar

- Conducted Weather Monitoring
- Disseminated communication/ letters to BDRRMCs re info on TD Agaton, preparation for evacuation, cancellation of all fishing activities
- Coordination to seven poblacion barangays thru telephone and text messages especially to coastal barangay
- Prepared Evacuation Centers
- Rescue Team on alert/ standby
- Conducted PDRA

MDRRMO-Dagami, Leyte

- Issued Executive Order on the suspension of classes and work suspension for local and national offices in the municipality
- MDRRMO personnel on 24/7 monitoring
- Continuous monitoring of low-lying Barangays for possible floodings

MDRRMC Tolosa, Leyte

- LCE issued Executive Order on suspension of work and classes on 11 April 2022
- Continuous monitoring water level

MDRRMC Guiuan, Eastern Samar

- Activated the 24/7 EOC situated at the Municipal Building
- Deployed the Operations and Warning Team according to their assignments
- Prepositioned and on-going repacking of food packs
- Sustainment of information dissemination of weather bulletins and instructions for safety to the resident of the locality.
- Constant monitoring on the status of the weather disturbance through reports given by PAGASA
- Recorded consolidated data on the number of evacuees and evacuation centers (Public or Private) used and

submitted by each barangay

- Strictly prohibited all maritime activities and travel to Island Barangays due to issued Gale Warning
- Advised ERTs, SAR, WASAR, BFP, Barangay ERT Volunteers for 24/7 on standby for possible emergency response
- Advised RHU Medical Team for 24/7 on duty at RHU Building to cater medical concerns
- Advice PNP, BFP to be on alert and maintain peace and order before and after occurrence of any severe weather disturbances.
- LGU Engineering Department tasked to conduct damage assessments to different LGU infrastructure as well as for the agricultural status from the OMAS and submit report to the EOC
- GSO under the Clearing Operations Team tasked to conduct immediate survey for possible road clearing to avoid hampering of emergency response and delivery of essentials.
- Possible distribution of food packs to households that were affected especially the fisherfolks
- Barangays tasked to conduct damage assessment and submit reports to the EOC for consolidation
- Conduct RDANA if necessary
- Evacuation Centers are still open for evacuees that are affected by rain-induced flooding.

Department of Information and Communications Technology

April 11, 2022

- o Coordinated with Signal Battalion for deployable resources. Mobile Command Center (MCC) with one VSAT available
- o DICT Tacloban Office radio checked in to DICT Central Office thru HF at 0707H (7.455 MHz)
- o DICT Catarman Office radio checked in to DICT Central Office thru HF at 0702H (7.455 MHz)
- o Continuous monitoring of TS Agaton
- o Attending Virtual Regional Emergency Operations Center (EOC)
- o Coordinated with PNP and BFP if they still have contact with their stations in Baybay City and Abuyog, Leyte
- o Prepared communications equipment, SatPhones and VSAT
- o 6 deployable personnel ready on stand by and 2 personnel for Virtual Regional EOC
- o Monitoring DPWH passable roads

April 10, 2022

- o Continuous monitoring of TS Agaton
- o GECS Team on stand-by.
- o Powered up GECS-MOVE Hub equipment.
- o Tuned in 7.455 HF radio using GECS-MOVE Hub
- o Radio checked on DICT Southern Leyte using HF
- o Regional Director of DICT together with Technical Operations Division Chief visited GECS-MOVE Hub for the updates of the TS Agaton
- o Coordinated with Smart Communications personnel
- o Coordinated with DICT FreeWifi personnel for sites status
- o Requested Telecommunications Service Providers status in NTC 8
- o Attended Virtual Regional Emergency Operations Center (EOC)

MDRRMC Llorente, Eastern Samar

1. Continuous monitoring of the weather disturbance, incidents that may arise and continuous dissemination of weather updates through SMS and social media
2. Activation of BDRRMCs Operation Centers and in close monitoring of their respective AORs
3. Advised all Punong Barangays to take precautionary measures especially those living in coastal areas and flood and landslide prone areas
4. ERT members are on stand by to render 24/7 duty
5. Prepositioning of food, non food including medicines, medical supplies, kitchens and generator sets

MDRRMC Catarman, Northern Samar

- Continuous monitoring and dissemination of latest weather updates from PAGASA and RDRRMC.
- Monitoring of water level at Barangay Polangi and Catarman Bridge I with normal condition and coastal

areas with normal sea condition.

- Operation Center on Blue Alert Status 24/7 operational
- Coordination with BDRRMCs for reports and updates. 5. Issuance of Executive Order No. 6 (Raising of Operations Center Alert Status to Blue Alert).

Department of Health VIII

- Emergency Operation Center is currently on Code Red Alert Status for COVID 19. Code White Alert Status was also raised for Holy Week 2022. EOC on active monitoring and surveillance on COVID-19 and other incidents in Eastern Visayas
- Augmented health emergency commodities to PDOHs and CHOs
- Deployed Regional Rapid Health Assessment Team to Southern Leyte
- Deployed and augmented medical response team from DOH Region V (Bicol Emergency Medical Response Team)
- Augmented jerrycans from PDOH Eastern Samar bound to Southern Leyte
- Existing ICS COVID Activated and operational;
- Hotline number reachable 24/7. EOC disseminated Tropical Storm advisory to PDOHO offices and Regional Hospitals;
- HEM Info Mgt. Sys. Implemented at CHO, PHO, and PDOHO HEM;
- Mobile phone and Email Hotline from Regional to PDOHO OPCEN activated;
- Prepositioned HEM staff & OPCEN RO8;
- DOH RO8 Buffer - ₱2,020,470.59. Prepositioned Provincial DOH Office – Php 2,020,470.59
- Buffer commodities for initial response. Prepositioned logistics to 6 PDOH offices;
- All DOH transport Vehicle reserved for COVID and other incident response;
- DOH EVCHD composite teams with pre-identified members currently assigned for COVID Response. Cluster Teams will be reorganized depending on the need of the incident;
- Prepositioned HEM Logistics and Commodities;
- Buffer commodities for initial response. Prepositioned logistics to 6 PDOH offices.
- Common health condition. CAMPOLAS, and WASH Commodities
- All DOH transport Vehicle reserved for COVID and other incident response
- 1 SB truck & 1 truck van & 1 Bus. 1 EVRMC Ambulance Checked in at CHD for COVID19 response
- HEM Funds for response and HEM fund from PDOHO.
- DOH EVCHD composite teams. With pre-identified members currently assigned for COVID Response. Cluster Teams will be reorganized depending on the need of the incident:
- > WASH Team
- > Health/Medical Team
- > NIE Team
- > Disease Surveillance
- > ESU (PIDSR & ESR)
- > DOH EV-CHD Response Team
- In close coordination with HEMB OPCEN;
- Disseminated Code alert to DOH EVCHD personnel and cluster partners;
- In close coordination with the RDRRMC through OCD8 EOC. Regional COVID IATF currently activated. Coordination through DOH OPCEN Hotline Number;
- Code Alert and advisories disseminated to PHO /CHO DRRM-H Managers;
- Code Alert for COVID and other incidents disseminated to all health facilities;
- Dissemination of code alert to PDOHO offices;

Department of Social Welfare and Development VIII

- Continuous monitoring of the weather situation through watching the live updates of PAGASA regarding the weather disturbances;
- Coordination with DRMD PDOs regarding updates on the weather status in different provinces of Eastern Visayas;
- Continuous production of FFPs for possible augmentation due to the effects of the Low-pressure Area (LPA); and
- Established DROMIC Tool for Low-Pressure Area (LPA) in the live spreadsheet for monitoring and reporting

Department of Agriculture 8

1. Activation of the DA RO8 Command Center
2. Closely monitor the real weather situation in the provinces
3. Update/Validate the standing crops by commodity/ by Municipality/ by Ecosystem
4. Advisory, information and awareness campaign
5. Monitor PAGASA Weather forecast and Bulletin issuances
6. Update the inventory of buffer stocks in bodegas
7. Transport vehicles and trucks on standby mode for field monitoring and delivery of buffer seed stocks for rehab
8. Submission of situation/update report to Central Operations Center

Police National Police - Police Regional Office VIII

- a) Monitor closely the weather bulletins, warnings, and other advisories issued by DOST-PAGASA, DENRMGB, and other surveillance agencies;
- b) Conduct Oplan Bandilyo to warn and inform the public regarding the weather disturbances;
- c) Conduct Libreng Sakay to all stranded individuals and post it on your Social Media account, likewise submit AARs to this Office (Attn: RCADD);
- d) Activate Disaster Incident Management Task Group (DIMG);
- e) Assists in the imposition of forced evacuation of residents to evacuation centers (if the situation warrants) in coordination with the LDRRMC and ensuring the COVID-19 protocols on the proper wearing of face masks and social distancing;
- f) Assess the area and coordinate with LGU and Local Disaster Risk Reduction and Management Council (LDRRMC);
- g) Deploy uniformed personnel to damaged commercial and business establishments and other vital installations and conduct regular foot and mobile patrol to prevent crimes against persons and property;
- h) Coordinate with Barangay Officials/community and other organized force multipliers in the area to identify would-be criminals;
- i) Increase police presence and intensify police interventions in established evacuation centers;
- j) Establish a Police/WCPD Assistance Desk in evacuation centers with readable Hotline Numbers and coordinate with MSWDO for the establishment of Women/Child-Friendly Spaces to prevent incidents of abuse, exploitation, violence, and neglect against women, the elderly, girls, and boys;
- k) Establish checkpoints to ingress/egress in AOR especially when there is a reported incident of jailbreak and/or escape of prisoner(s);
- l) Request for augmentation of PNP personnel to augment the strength of local police and BJMP personnel in order to deter jailbreaks/escape of prisoners;
- m) Coordinate with Logistics Cluster and Search, Rescue, and Retrieval (SRR) Cluster for road clearing and rescue operations;
- n) Deploy personnel for crowd control during the distribution of relief goods in coordination with PSWDO/MSWDO in the area;
- o) Coordinate with Local DRRMC in collating and reporting data of the dead and missing persons;
- p) Coordinate with DPWH and Agriculture Officer in assessing the infrastructure and agricultural damage(s) caused by the disaster;
- q) The PNP as the lead agency in Law and Order cluster shall conduct an assessment of the overall peace and order situation and apply necessary additional law and order intervention as the need/situation arises;
- r) All PDs/CDs/COPs are directed to ensure their presence and to personally supervise the conduct of Law and Order (LAO) operations in the areas affected;
- s) Submit situational updates every twelve (12) hours to this Office (Attn: RCADD) at email rpcrd_pro8@yahoo.com.sg; and
- t) Perform other duties and responsibilities as may be directed by higher authorities

Bureau of Fire Protection VIII

- Sent BFP Memorandum re Operational Preparedness and Intensification of OPLAN PAGHALASA and Observation of Precautionary Measures in response to the Effects of the LPA;
- Identified STF Personnel and equipment for deployment;

Coast Guard District Eastern Visayas

- Continuous monitoring of weather updates;
- Dissemination of weather updates to all CG stations and sub-stations;
- Monitoring of all ports for any cancellation of trips;
- Directed all cg stations and sub-stations to advise all MBCAs below 3 GTN not to venture during bad weather;
- Directed all CG stations and sub-stations to activate their respective disaster response group (DRG) and prepare all rescue assets for immediate response.

Samar Provincial DRRM Office

- Activation of 24/7 Operations Center
- Closely monitoring of weather bulletins and updates from PAGASA and disseminate it to the Local DRRM Officers through media (Facebook and Messenger) or text message and ask MDRRM Officers to report the current situation and any untoward incidents in their AOR;
- Prepositioned food packs ready for dispatch if needed;
- Standby heavy equipment, dump trucks, and mini dump trucks;
- Evacuation centers in respective municipalities and relief goods have been set up to centralize the communications before, during, and after the disaster, if the said weather condition affects the province regardless of the Storm Warning Signal raised by PAGASA;
- Local officials at the Municipal level are also doing their part in close monitoring of their respective AOR, and disseminating preparedness information for the safety of their community

Eastern Samar Disaster Risk Reduction and Management Office

1. Monitoring of weather updates, warnings, and advisories and dissemination to LGUs through their MDRRMIs and other agencies concerned.
2. Dissemination of MGB List of LGUs and Barangays susceptible to flooding and landslide once received.
3. Activation of PDRRM Council as needed
4. Emergency Operation Center Activated
5. Emergency Response Team, on standby
6. Activation of Incident Command System
7. Prepositioned relief goods
8. PDRRMO Rescue Vehicles on standby
9. Conducted inventory of supplies and equipment

Southern Leyte Provincial DRRM Office

- Continuous activation of Provincial/City/Municipal Operation Center (P/C/M OpCen) with 24/7 Operation and ERTs on standby;
- Identified dedicated Evacuation Centers for pre-evacuation of vulnerable/affected families separate from those currently utilized as Isolation/Quarantine Facilities to prevent the spread of COVID-19 in the AoR in alignment with our latest PIATF-MEID Executive Order No. 06, series of 2022;
- Will conduct Pre-Emptive Evacuation of communities identified as highly vulnerable to flooding and landslides depending on PDRA results;
- Conducted the widest dissemination of timely weather advisories including the MGB Advisories Re LPAs to all DRRMCs and to the communities via Quad-Media Outlets and via Radio Communication volunteer Groups;
- Advises the City and Municipal DRRMCs to enjoin BDRRMCs to undertake precautionary measures and submit their actions taken/situation reports to City/Municipal OpCen for monitoring and reference;
- Conducted the daily roll call of all DRRM EOCs via our Province-Wide Radio Communication Network including our partners at the Radio Communications Groups.

CDRRMC Maasin, Southern Leyte

- Text blast to CDRRMC, continuous monitoring to flood and landslide areas;
- MCERT, PNP, BFP/SRU & PCG on standby;

- Rescue vehicle in position

MDRRMC Limasawa, Southern Leyte

- Text blast to BDRRMC, continuous monitoring of flood and landslide areas, prepositioned goods for relief
- LERT, PNP, BFP & PCG on standby
- Rescue vehicle in position

MDRRMC Hinunangan, Southern Leyte

- Activated EOC, text blast to BDRRMC, continuous monitoring of flood and landslide areas, prepositioned goods for relief
- HERT personnel on duty and monitor the situation
- PNP and BFP on standby
- Rescue vehicle & LGU vehicle in position
- Advisory on suspension of fishing activity & sea travel
- Coast guard on standby

MDRRMC Hinundayan, Southern Leyte

- EOC ON MONITOR 24/7
- Social Media updates through group chat and Facebook page
- Continuous monitoring of flood and landslide areas
- HERO, PNP, BFP ON standby
- Rescue vehicle in position

MDRRMC San Juan, Southern Leyte

- Text blast to BDRRMC, continuous monitoring of flood and landslide areas
- SAJERU, PNP, BFP/ SRU & PCG on standby
- Rescue vehicle in position

MDRRMC Saint Bernard, Southern Leyte

- Text blast to BDRRMC, continuous monitoring of flood and landslide areas
- SBERT, PNP, BFP on standby
- Rescue vehicles and equipment are on standby

MDRRMC San Francisco, Southern Leyte

- SAR ops by BFP and PNP with MDRRMO, actual inspection by MDRRMO in site
- MDRRMO monitor with coordination by BDRRMC, PNP and BFP ER and LGU rescue vehicles on standby possible preempted evacuation

MDRRMC Liloan, Southern Leyte

- EOC on monitor 24/7
- Social media updates through group chat and Facebook page
- Continuous monitoring of flood and landslide areas
- LIDERT, PNP, BFP on standby

MDRRMC Sogod, Southern Leyte

- EOC on monitor 24/7
- Social media updates through group chat and Facebook page
- Continuous monitoring of flood and landslide areas

- SERT and BDRT, PNP, BFP, PCG are on standby

MDRRMC Macrohon, Southern Leyte

- Text blast to BDRRMC, continuous monitoring to flood and landslide areas, prepositioned goods for relief
- MERT personnel on duty and monitor the situation
- PNP and BFP on standby
- Rescue vehicle in position

Region 10

BFP 10

As of April 10

- BFP personnel are on standby and monitoring. Ready to respond any emergencies.
- Conducted roving within AOR an continuous monitoring of AOR Landslides and Flood prone area
- Coordinated with other agencies such as MDRRMC, CDRRMO, PNP, and LGU for preparation for LPA/ITCZ localized thunderstorm
- Designated personnel per station on standby, ready to respond for any disasters and other emergencies
- All Operations Center are on standby. Firetruck and its accessories/rescue equipment are ready.
- Weather monitoring using available equipment and resources.

OCD Region 10

April 13, 2022

- Attended the National EOC Briefing
- Conducted the Regional EOC Briefing
- Deactivated the Regional Virtual EOC

April 12, 2022

- Downgraded the RDRRMC-10 EOC Alert Status into BLUE and Emergency Preparedness Response Protocol (EPR) into Bravo
- Conducted Regional Virtual EOC meeting
- Attended the NDRRMC virtual EOC update

April 11, 2022

- Attended the NDRRMC virtual EOC update
- Conducted Regional Virtual EOC meeting.

April 10, 2022

- Attended the NDRRMC weather update
- Activated Regional Virtual EOC and Conducted Weather and Situation updates Meeting

As of April 9, 2022

- Attended the National PDRA Analyst and National PDRA Core Group Meeting conducted by the NDRRMC held on April 9, 2022.

As of April 8, 2022

- Activated Emergency Preparedness Protocol CHARLIE and Raised the RDRRMC-10 EOC Alert Status to RED effective April 8, 2022, 6:00 PM.
- Attended the National PDRA Analyst and National PDRA Core Group Meeting conducted by the NDRRMC held last April 8, 2022
- Initiated the Regional PDRA with the Response Agencies and Local Government Units and directed all to activate CHARLIE Protocol.
- Attended two (2) weather updates conducted by the NDRRMC held last April 5 and 6, 2022
- Conducted PDRA on April 6, 2022
- Continuous monitoring of the incident

DSWD 10

As of April 8, 2022

- Total standby funds and stockpiles amounting to Php 66,620,013.33 for possible augmentation
- Prepositioned 26,661 family food packs
- Continuous monitoring
- 200 QRT members on stand-by

DICT 10

As of April 9, 2022

- Continuous monitoring of updates from PAGASA. All communication lines are working all over Region 10
- Assets are updated and ready for deployment.
- Continuous monitoring of the weather within the AOR

As of April 10, 2022

- Continuous monitoring of updates from PAGASA. All communication lines are working all over Region 10.
- Forwarded report re status of Network Connection (all cellular signals were operational); Status of Government Facilities within Region 10 (Free Wifi and GovNet, HF Radio Stations and UHF/VHF Radio Stations) all stable and operational; Status of other Commercial ICT Services (Internet, Cable TV, TV Broadcast, Radio Broadcast AM/FM) stable for all provinces within Mindanao Cluster 2 AOR; and Summary of Resources.

DOH-CHDNM

As of April 9, 2022

- Prepositioned and amount of Php 50,000.00 worth of medicines (CAMPOLA) and per province and HUCs

As of April 8, 2022

- Raised Code White Alert for both LPA and upcoming Semana Santa April 10, 2022

MDRRMO Tagoloan, Misamis Oriental

As of April 8, 2022

- Issued directives to 10 Barangay on Alert Status
- Surveyed the Flood Prone Areas
- Recoreda to the Flood Prone Areas within the Municipality
- Continued Monitoring of the water level status using Water Gauge APP.
- Prepositioned SRR Equipment's
- Prepositioned Supply's for Evacuation Purposes

MDRRMO Binuangan, Misamis Oriental

As of April 9, 2022

- Conducted Rescue operations at Brgy. San Martin
- Food and Non-Food Items are already prepositioned
- Villanueva Evacuation Center is ready for possible evacuation
- Camp Management Teams are on standby

MDRRMO Villanueva, Misamis Oriental

As of April 9, 2022

- Conducted Rescue operations at Brgy. San Martin
- Food and Non-Food Items are already prepositioned
- Villanueva Evacuation Center is ready for possible evacuation
- Camp Management Teams are on standby

MDRRMO Jasaan, Misamis Oriental

As of April 9, 2022

- MDRRMO personnel are on standby
- Disaster Preparedness Communication was disseminated to all Barangay Captains
- Information dissemination down to the barangay level through radio communication and social media

CDRRMO Gingoog City, Misamis Oriental

As of April 9, 2022

- Standby and prepositioned response vehicles and evacuation centers
- Disseminated awareness and preparedness campaign to all 79 barangays thru SMS
- Continuous monitoring

PDRRMO Lanao del Norte

As of April 8, 2022

- Continuous dissemination of advisories from PAGASA and utilized all forms of media
- Kauswagan reported a missing fisherman and coordinated with PCG and neighboring LGUs
- Resources, equipment and personnel are prepositioned in place

MDRRMO Matungao, Lanao del Norte

As of April 9, 2022

- EOC is activated and continuously monitoring the situation
- MDRRM Office personnel and Emergency Responders are on standby
- Prepositioned Food and Non-Food Items
- Disseminated advisories and constant monitoring of all BDRRMCs

MDRRMO Sultan Naga Dimaporo, Lanao del Norte

As of April 8, 2022

- Disseminated advisories and constant monitoring of all BDRRMCs in its jurisdiction

CDRRMO Iligan City

As of April 8, 2022

- Issued alert monitoring status
- Continuous monitoring
- Brgy bonbonon reported ground cracksd
- already cleared areas with roadside landslides ar ngry. rogongon
- Informed Barangays situated in the major rivers of Iligan City for possible flooding
- Informed landslide prone Barangays
- Preposition food and non-food items
- SRR team/response team on standby
- Coordinated with other offices/agencies for possible augmentation
- Issued "Alert and Monitoring Status" advisory
- Continuous monitoring on weather updates from PAGASA

CDRRMD Cagayan de Oro City

As of April 8, 2022

- Continuous monitoring and posting of advisories and updates
- Urban Search and Rescue units, rescue vehicles on standby
- Reported stranded individuals at USTP/LKKS area yesterday April 7, 2022
- Coordinated with the affected barangay and other concerned agencies.

PDRRMO Misamis Occidental

As of April 8, 2022

- 24/7 Operations Center on constant monitoring
- Prepositioned Equipment and Vehicles
- Personnel on Standby
- Reported all City and Municipal DRRM Operation Centers are on constant 24/7 Operation

PDRRMO Camiguin

As of April 8, 2022

- All LGUs are on standby and continuous monitoring
- Personnel, vehicles and resources are on standby

PDRRMO Bukidnon

As of April 8, 2022

- Regular dissemination of weather advisories
- Constant coordination and monitoring with LGUs
- Prepositioned rescue equipment and supplies

As of April 6, 2022

- Disseminated weather advisories through text blast to the Local Disaster Risk Reduction Management Officers
- Constant coordination/monitoring to Local DRRM Officers
- PGO-PDRRMD Response Team / Rescue Volunteers are on standby alert
- Prepositioned Disaster Response Equipment and Rescue / Response Vehicles
- Attended the PDRA Meeting of the RDRRMC NorMin on April 6, 2022
- Coordinated with DPWH 1st DEO for assessment of San Jose Bridge at San Fernando, Bukidnon

CDRRMC Valencia

As of April 8, 2022

- Activated of Health Cluster on April 8, 2022
- Provided hygiene Kits and Jerry cans to evacuees on April 8, 2022

As of April 6, 2022

- Activated Blue Alert Status
- Constant monitoring and reporting were incessantly conducted in the 31 Barangays on hourly basis through 2-way radio communication
- Activated IMT, EOC and RETT
- Prepositioned transportation/evacuation vehicles (5 dump trucks, barracuda boat, 2 inflatable boats) at the designated staging area (City Oval Grounds and Batangan Covered Court)
- Conducted pre-emptive evacuation at Purok 2A, Colonia
- Declared the Suspension of Classes on April 6, 2022 and Resumption of Classes last April 7, 2022

MDRRMO San Fernando, Bukidnon

April 8, 2022

- The classes resumed, April 8, 2022
- Demobilization of RETT on April 8, 2022

As of April 6, 2022

- Disseminated advisories to all 24 barangays thru radio
- Conducted rekorida in the low lying areas, flood and landslide prone areas
- Distributed food packs, hygiene kit and sleeping supplies

MDRRMO Impasug-ong, Bukidnon

As of April 8, 2022

- Advised all MDRRM personnel on alert status.
- Continued monitoring of weather status in the different barangays through the respective Punong Barangays.
- Information dissemination through the LDRRMO Impasugong
- Radio Net, text, phone calls and the social media
- Recorida was conducted by the LDRRMO specifically in landslide and flood prone areas.
- Constant water level monitoring.

MDRRMO Quezon, Bukidnon

As of April 6, 2022

- Conducted pre-emptive evacuation
- Issued order for suspension of classes

MDRRMC Maramag, Bukidnon

- Conducted pre-emptive evacuation
- Issued order for suspension of classes

MDRRMC Kitaotao, Bukidnon

Conducted damage assessment in Sitio Sita, Brgy. Sinuda on April 7, 2022

Region 11

OCD XI

- Disseminated Early Alert and Warning Messages, weather advisories to the public and PDRRMOs.
- Conducted continuous monitoring and close coordination with all PDRRMOs in the Region.
- Conducted RDRRMC XI PDRA Meeting with P/C/MDRRMOs and DRRM Member Agencies on April 6, 2022 via Zoom.
- Raised Blue Alert Status at the OCD-RDRRMC XI Operations Center in Connection with the Effects of the Low Pressure Area in the vicinity of Baganga, Davao Oriental and Tropical Depression East of Mindanao.

MDRRMC Cateel

- Conducted continuous monitoring of AOR.
- Partially distributed lunch/food packs and potable water to affected barangays.
- Conducted continuous monitoring of water levels of various water bodies.
- Conducted emergency meeting with concerned stakeholders for appropriate response.

- Issued SB Resolution No.14-2022 "Declaring the Municipality of Cateel, Davao Oriental under the State of Calamity due to severe flooding."

MDRRMC Lupon

- Conducted surveys in the affected area for possible additional effects of other lifeline utilities.
- Coordinated with the BDRRMCs on the assistance of the passersby and other wheeled vehicles traversing the affected areas.
- Conducted monitoring on all affected areas.
- BDRRMC San Isidro monitored and advised residents for possible evacuation.
- BDRRMC Macangao conducted continuous area monitoring and patrolling.

CDRRMC Mati

- Conducted clearing operation and de-clogging of drainage and water passageways.
- Monitored the water levels of the river banks and creeks.
- Conducted close monitoring and coordination with the BDRRMCs.

MDRRMC Banay Banay

- Posted advisories/updates through social media.
- Coordinated with the 14 BDRRM Action Officers to observe precautionary measures and report incidents through text message.
- Conducted area monitoring.
- Conducted monitoring of the flooded areas, coastal areas and riverbanks in the AOR.

MDRRMO B.E. Dujali

- Conducted rescue operation.
- Distributed hot meals and food packs.
- Conducted medical check-up and distributed medicines.
- Conducted monitoring and damage assessment with MSWDO, MEO and MAGRO.
- Deployed long-range backhoe.
- Distributed beddings.
- Conducted immediate rehabilitation of collapsed protection dike on Tugnay River.

MDRRMO Sto. Tomas

- Conducted constant monitoring of water level in the area.
- Rescued affected families with response clusters and gave food packs.

MDRRMO Talaingod

- Disseminated weather information, water level lifeline updates through social media, SMS, radio and public address.
- Conducted clearing operation on roads that were not passable because of mudflow.

MDRRMO Tagum

- Conducted 24/7 ocular inspection, monitoring and issued rainfall warnings and advisories.
- Disseminated warning messages and coordinated with affected barangay captains for proper actions.
- Requested augmentation from PEO to assist in clearing debris. Deployed 2 stake trucks and 2 dump trucks.
- Prepositioned relief goods at OpCen.
- Conducted relief distribution and served hot melas at 3 evacuation centers.

PDRRMO Davao del Norte

- Monitored round-the-clock on weather and water level status affected LGUs.
- Disseminated timely flood warnings to affected LGUS 6 hours prior to the flooding and hoisted the Emergency Mass Warning Siren from Alert Level I to Alert Level III.
- Posted updates on social media accounts for public information and for latest flood situation and disseminated the same information thru text blasts.
- Conducted drone survey to flood-affected areas.
- Activated the EOC and Response Cluster to Blue Alert Status.
- Raised Memorandum Order to LDRRMOs in the province to conduct pre-emptive to landslide and flood-prone areas.
- Deployed long-arm backhoe for the debris clearing in Magupising Bridge. B.E. Dujali thru the Provincial Engineering Office.

DSWD FO XI

- Coordinated with the affected LGU for reports and updates of the IDP's situation inside ECs and to ensure compliance with the provision of emergency relief and protection for the children (RA10821) before, during and after disasters and other emergency situations as well as to monitor the compliance with the safety health protocols set by the IATF.
- Provided 7,307 family food packs amounting to Php 4,227,099.50 to the affected families in Asuncion, Davao del Norte on April 10, 2022 .
- Conducted ocular visit to affected LGUs.
- Prepositioned NFIs in DSWD FO XI Warehouse: Sleeping Kits (2,189), Family Kits (3,296), Hygiene Kit (1,144), Kitchen Kit (1,174), Modular Tent (1051), Family Tent (59) and Malong (1,000), Facemask (193), Plates (4,000), Cups (4,000), Folding bed (670), Water container (500), Mosquito Net (1,000), Solar Lamp (500) and Electric Kettle (510).

AFP Eastern Mindanao Command

- Appropriated SRR Teams with watercrafts to augment 671B in the conduct of SRR Operations to trapped families due to flash floods/landslide in Brgy. San Alfonso, Cateel, Davao Oriental.
- Dispatched one DRR Team composed of 18 members to the said area. One team is on stand-by

PAF XI

- Provided appropriate Search Retrieval and Rescue with outboard motor and rubber boat for Search Retrieval and Rescue Operations at Brgy. San Alfonso, Cateel, Davao Oriental.
- Conducted accounting of Disaster Response Team Unit Personnel, five Search Rescue and Retrieval Personnel from TOG 11 and three personnel from deployed 505th Search Retrieval Group.
- Checked stand-by equipment: inflated rubber boat.
- Briefed all personnel involved in Humanitarian Assistance Disaster Rescue which included pilots of S70i Blackhawk Aircraft.
- Alerted pilots to conduct RDANA at Brgy. San Alfonso.
- Alerted Disaster Risk Response Team Unit Personnel for deployment.

PDRRMC Davao de Oro

- Conducted 24/7 weather monitoring to the 11 municipalities.
- Constantly coordinated with the municipalities on the status of the evacuees.
- Constantly coordinated with MDRRMOs and advised them to immediately inform the PDRRMO for any augmentation needed.
- Prepositioned PDRRMO response resources for any augmentation or deployment needed.

- Coordinated with DPWH and PEO and informed them on the areas with landslide incidents.
- Augmented one rescue team to MDRRMO New Bataan to assist in the flooded area.
- Augmented one rescue team to MDRRMO Compostela to assist in the conduct operation to the flooded residential area.

MDRRMC Monkayo

- MDRRMO Responders and PNP Monkayo conducted rescue operation for trapped individuals at Prk. 2, Pasion.
- BFP Monkayo conducted rescue operation for trapped individuals at Samuag, Poblacion.
- MDRRMO Personnel conducted monitoring of water level at Poblacion.
- Conducted rescue operation to barangays affected with flooding.

MDRRMC Compostela

Conducted rescue operations to barangays affected with flooding.

MDRRMC Mawab

- Assisted and installed early warning devices for visibility at the landslide site in Km 75, Tagmanok, Mawab.
- Activated the OpCen-IMT.
- Conducted pre-emptive evacuation at Prks. 6&8 in Brgy. Poblacion, Prk. Nueva Visayas, and Prks. 3,4,6 & 7 in Barangay Saosao.
- Conducted ocular inspection at reported flooded areas.
- Deployed response units at Km 75, Tagmanok, Brgy. Tuboran inspecting reported landslide occurrence.
- Inspection at collapsed bridge at Prk. 6, Brgy. Nueva Visayas.
- Rescued one family at Prk. 1, Poblacion.

BDRRMC Saosao

- Conducted ocular inspection at reported flooded areas.
- Deployed response units at Km 75, Tagmanok, Brgy. Tuboran inspecting reported landslide occurrence.
- Inspected collapsed bridge report at Prk. 6, Brgy. Nueva Visayas.
- Proceeded to Prk. 6 & 18, Población due to reported flashflood.
- Rescued one family at Prk. 1, Poblacion.

MDRRMC Nabunturan

- Prepositioned resources at the EOC for Emergency Response such as heavy equipment, MOSAR and WASAR.
- Distributed relief goods and dignity kits headed by the MSWDO.
- Timely disseminated weather updates and warnings to all 28 barangays through radio communication.
- Conducted pre-emptive evacuation.
- Installed warning device

PDRRMC Davao Oriental

- Conducted continuous close coordination with MDRRMOs.
- Placed emergency team on stand by.
- Disseminated continuous weather information and advisories.
- Requested a 701st BDE representative at EOC.
- Deployed personnel and equipment from PDRRMO and PCG to assist in Cateel's response operations.
- Coordinated with PEO regarding the deployment of their team and equipment to District 1.
- Coordinated with DPWH District 1 regarding the inventory of resources for possible deployment.
- Coordinated with BFP for resource deployment.
- Coordinated with OCD-OpCen for resource deployment: Rescue Boat from Naval Forces East Mindanao Command.

- Coordinated with PSWDO for relief distribution in the Municipality of Cateel.
- Coordinated with DORECO re restoration of electricity in affected barangays on power outage.
- Conducted assessment of the damaged bridge in Brgy. Maglahus, Cateel and constructed minor structures with Provincial Engineering Office to ensure safety of individuals.
- Conducted coordination meeting with the PHO and PVET for immediate response concerning the health of affected families and their livestock and poultry.

MDRRMC Boston

- Activated Boston MDRRMO Operation Center to monitor the Area of Responsibility to the effects of Low Pressure Area.
- Activated and prepositioned rescue assets in the operation center.
- Coordinated with the BDRRMC for the monitoring of their respective barangays and report the effects of LPA.
- Posted and sent weather updates to social media.
- Conducted barangay monitoring and sent weather updates.
- Coordinated with PDRRMO Operation Center regarding the landslide incidents and asked assistance from DPWH for clearing operation
- Conducted clearing operation with MEO and DPWH at Prk. Santan, Brgy. Poblacion and Sitio Carabatuan and Brgy. Sibahay.
- Coordinated the Landslide Early Warning Committee for the updates of the alert level.
- Issued suspension of work and classes in all levels both public and private.

MDRRMC Governor Generoso

- Posted weather advisories on social media.
- Disseminated advisories from DOST, PAGASA, DILG and PDRRMO to concerned PBs and barangay secretaries.
- Conducted close coordination and active network between the ARSSNIC and BDRRMCs, PNP, BFP, PCG and other agencies using radio message for an intensified preparedness monitoring and appropriate actions to be done if warrants.
- Responded to the reported barangays affected with flash flood.
- Informed all barangays to take precautionary measures and report damages.
- The Damage Assessment Team and Rescue Team is on standby to validate and respond to any disaster emergencies, upon acceptance of reports from the barangay.
- Conducted constant monitoring in 20 barangays.
- Conducted road clearing operations.

MDRRMC San Isidro

- Conducted close monitoring in 16 barangays specifically in flood-prone areas.
- Gathered BDRRM reports.
- Provided assistance to affected families/evacuees together with MSWDO.
- Coordinated and forwarded reports to PDRRMO.

Region 12

OCD XII

1. Continuously monitoring the situation in the affected AOR.
2. Conducted Regional PDRA last April 6,2022
3. Activated Blue alert status as of 0500 PM April 8,2022

MDRRMC Kabacan

Continuously monitor situation in AOR
Ongoing validation on affected families and agriculture
Emergency response teams on standby

DSWD XII

Prepositioned both Food and Non Food items for deployment

PDRRMC Cotabato

Activated Blue alert status last April 6,2022

MDRRMC Pikit

1. Continuously monitor situation in the AOR.
2. On going validation for the affected areas
3. Rescuers and responders on standby

CARAGA

CCCM Cluster

DSWD

- A total of 2,323 families or 8,747 individuals were served in 43 evacuation centers in Caraga region;
- On standby QRT Skeletal Force;
- Monitor the situation of the LGUs thru the LSWDOs;

BFP

- Monitored 15 evacuation centers;
- A total of 300 relief goods packed;
- A total of 52 transportation, delivery, and distribution of relief goods were conducted.

FNI Cluster

DSWD

- A total of 170,093 FFPs amounting to Php117,288,042.00 are available and strategically located in the different areas in the region;
- Prepositioning of food and non-food items in the provincial warehouses;
- On-standby QRT Skeletal Force.
- SWAD Team Leaders and Provincial/City/Municipal Action Teams are advised to monitor their respective Area of Responsibility (AOR) and provide updates on disaster situations.

SRR Cluster

PA

- Inventory of all resources and personnel on standby ready for possible deployment;

BFP

- A total of 3,339 individuals or 911 families evacuated in the region;
- On heightened alert status; and
- Availability of personnel in all units and equipment ready for deployment.

PNP

- Activated operations Center 24/7;

- Conducted inventory of PNP consolidated search, rescue, and retrieval equipment/assets; and
- Conducted inventory of personnel of disaster and related training.

ETC Cluster

DICT

- Deployed Satellite Phone 1 unit each in the Following areas :PDRRMC PDI, PDRRMC SDN and Dapa, SDN,
- Deployed VSAT 1 unit each in the following areas : San Jose Port; Tubajon; Loreto, Basilisa, Cagdianao, Libjo, PDI, PDRRMO PDI, Sta. Monica, Burgos, San Isidro, San Benito, Pilar, SDN
- Deployed VHF/UHF Base Radio 1 unit each in the following areas : DICT RO Butuan City; DICT SDN, & DICT SDS
- Attended PDRA Meeting
- Activated ETC and alerted the DICT WiFi Team in the provinces to monitor sites, the status of telcos, and actual situation on the ground
- GECS Team on standby and in continuous monitoring

Health Cluster

DOH

- Activated OpCen for 24/7 monitoring;
- HERT Teams on standby, one from the regional office and one per province;
- Prepositioned drugs & medicines.

Logistics Cluster

OCD

- FNFI and other assets are prepositioned and ready for deployment and augmentation.
- NFIs available - 225 Shelter repair kits, 225 PE tarps, 10 gensets.

DPWH

- A total of 112 equipment and manpower as deployable assets intended for TS "Agaton" for Caraga region;
- Activation of DPWH DRRM Teams of Regional and District Engineering Offices;
- Strategically prepositioned Quick Response Assets (QRA) for response Operations;
- Submission of all DPWH available assets that can be used by the Logistic Cluster during disaster and post-disaster operations;
- Other activities include pruning of trees, de-clogging of drainage, clearing of waterways, etc.;
- Monitoring the status of national roads and bridges;
- Clearing of national roads and identification of alternate routes for response operations;
- Tap partners (e.g. private contractors) to assist in clearing operations if DPWH manpower and/or equipment are insufficient;
- Provision of temporary structures to restore mobility when necessary.

OCD Caraga

- Conducted of Pre-Disaster Risk Assessment for the impending weather disturbances and advised LDRRMCs to initiate PDRA on the local level;
- Disseminated advisories through SMS, email, telefax, and social media;
- Issued RDRRMC Advisory No. 4 and 5 to RDRRMC member agencies and Local DRRMCs;
- Raised Red Alert Status and is on 24/7 for coordination, monitoring, and situational updates in the region;
- Further, all Local DRRMCs are requested to submit reports on their preparedness measures for these impending weather disturbances to RDRRMC Operations Center through email at civildefensecaraga@gmail.com;
- Issued RDRRMC Advisory No. 7 member agencies and Local DRRMC; and
- Activation of Virtual Emergency Operations Center.

DILG - Caraga

- Activated OPCEN, prepared advisories for dissemination to the LGUs, and ensures the compliance by the LGUs on the Operation LISTO preparedness check-list;
- Disseminate advisories to all LGUs in the region; and
- Directed all LGOOs to submit reports to regional OpCen.

DOST-PAGASA

- Presented the PAGASA Weather Forecast, Update on the impending Weather Disturbance;
- Continuous dissemination of weather forecast/weather updates.

MGB - Caraga

- Disseminated MGB Cumulative List of Barangays Susceptible to Landslides and Flooding based on the DOST-PAGASA Rainfall Data GSM advisories

PIA Caraga

- Activated PIA Caraga's regional disaster information service;
- Continues providing weather forecasts, advisories, and reminders on the preparedness measures to the public to ensure readiness for the potential impacts of the weather disturbance;
- Utilization of all our information dissemination platforms – the text blast service, community Viber group chats/telegram/messenger, social media (Facebook), and national and regional websites for publishing of disaster-related press releases;
- Provincial managers and coordinators on the ground are providing SitReps and continually engaging with the media partners for the cascading of updates;

PDRRMC Surigao del Norte

- Activated Emergency Operation Center (24/7);
- Attended the Regional PDRA;
- Disseminated weather updates/warnings/advisories to PDRRMC members, C/MDRRMCs and BDRRMCs;
- 24/7 close monitoring of the weather and water level of rivers and tributaries under AOR; and
- Prepositioned search and rescue equipment and SAR teams on standby.

PDRRMC Agusan del Sur

- Activated the Emergency Operation Center (EOC);
- Conducted evacuation on affected Barangays in the Municipalities of Trento, and Bunawan, Agusan del Sur;
- Advised all M/BDRRMC to strictly observe heightened alert and closely monitor the Low Pressure Area and Shear Line affecting their respective areas of responsibility;
- Advised residents residing along riverbanks, and in low-lying areas to take precautionary measures for possible flooding and landslides; and
- Continuous dissemination of advisories through SMS and via social media (Facebook and Messenger) to LGUs, BLGUs, Radio Stations, and TV Stations;
- Deployed one team to Trento for rescue operations;
- Deployed one team in Veruela for rescue operations;
- SRR team (AFP,PNP, BFP) on standby alert for deployment
- Continous monitoring of water levels provincewide;
- Prepositioned rescue equipment, water asset, rescue vehicles, ambulances and responders.

PDRRMC Dinagat Islands

- Attended the Regional PDRA;
- Monitoring of advisories from PAGASA-DOST and Office of the Civil Defense Caraga for dissemination to all LGUs;
- Advised to activate EOC of LGUs; and
- Manning of OPCEN 24/7, monitoring of weather, and prepositioning of assets and resources.

PDRRMC Surigao del Sur

- Attended the Regional PDRA;
- Monitoring of advisories from PAGASA-DOST and Office of the Civil Defense Caraga for dissemination to all LGUs;
- Advised to activated EOC of all 19 LGUs;
- Manning of OPCEN 24/7;
- Conducted inventory of resources.

PDRRMC Agusan del Norte

- Activated Emergency Operation Center (24/7);
- Attended the Regional PDRA;
- Disseminated weather updates/warnings/advisories to PDRRMC members, C/MDRRMCs and BDRRMCs;
- 24/7 close monitoring of the weather and water level of rivers and tributaries under AOR; and
- Prepositioned search and rescue equipment and SAR teams on standby.

MDRRMC Veruela

- Command center on 24/7 operations;
- Conducted evacuation on affected Barangays;
- Ongoing monitoring of AOR especially in low lying and hazard-prone areas; and
- Disseminated advisories and warnings from PAGASA and MGB and other warning agencies through email, radio, SMS, and social media to Barangays and the general public particularly on the 20 Barangays along Agusan River which are susceptible to flooding;
- Prepositioning of MDRRMO personnel, food, and non food items and rescue equipment;
- Continues monitoring of water level;
- Conducted physical survey of the affected Barangays and data collection for Situational report.

MDRRMC Barobo

- Activated the Emergency Operation Center (EOC);
- Conducted evacuation on affected Barangays;
- Ongoing monitoring of AOR especially in low lying and hazard-prone areas; and
- Disseminated advisories and warnings from PAGASA and MGB and other warning agencies through email, radio, SMS, and social media to Barangays and the general public;

MDRRMC Trento

- Activated the Emergency Operation Center (EOC);
- Conducted evacuation on affected Barangays;
- Ongoing monitoring of AOR especially in low lying and hazard-prone areas; and
- Disseminated advisories and warnings from PAGASA and MGB and other warning agencies through email, radio, SMS, and social media to Barangays and the general public;

MDRRMC Rosario

- Activated the Emergency Operation Center (EOC);
- Conducted evacuation on affected Barangays;
- Ongoing monitoring of AOR especially in low lying and hazard-prone areas; currently the water level in Solibao River is on 13 ft.;
- Conducted emergency meeting;
- Disseminated advisories and warnings from PAGASA and MGB and other warning agencies through email, radio, SMS and social media to Barangays and the general public;

MDRRMC Bunawan

- Activated the Emergency Operation Center (EOC);
- Conducted evacuation on affected Barangays;
- Ongoing monitoring of AOR especially in low lying and hazard-prone areas; and
- Disseminated advisories and warnings from PAGASA and MGB and other warning agencies through email, radio, SMS and social media to Barangays and the general public;

BARMM

OCD BARMM

- Conducted Disaster Response Pillar meeting yesterday headed by MSSD and BARRM Readi attended by PRC, UN OCHA, MAFAR, MSSD, Action against Hunger, and DOST PAGASA.
- BARMM conducted inventory of FIs and NFIs.
- BARMM Readi in partnership with PRC distributed 3, 500 food packs to Pagalungan municipality, 1, 099 food packs for Sultan Kudarat.
- BARMM Readi activated their Emergency Operations Center into red alert status and responders are on standby for possible conduct of search, rescue, and retrieval.
- OCD BARMM coordinated with affected LDRRMOs (Ampatuan, Datu Montawal, Datu Saudi Ampatuan, Mamasapano, Shariff Saydona Mustapha & Pagalungan) re incident.
- Furnished report to BARMM READI OpCen, MSSD-BARMM, MOH-BARMM, MILG-BARMM, and DOST-PAGASA Cotabato Station.
- Continuous monitoring and coordination are being conducted by OCD-BARMM 24/7 Operation Center.
- Continuous dissemination of weather advisories.
- BARMM-READI OPCen deployed responders to the flooded barangays to Sultan Kudarat Municipality.
- To conduct Regional Cluster Meeting on 11 April 2022.
- BFP-BARMM augmented in the conduct of rescue operations in the flooded barangays of Sultan Kudarat Municipality.

MDRRMC- Datu Abdullah Sangki

- Conducted validation and assessment in the flood-affected areas.

MDRMMC - Datu Saudi Ampatuan

- Deployed the MDRRMC Rescuer team to conduct an initial assessment of the affected families.
- Continuous monitoring and coordination on the effects of flooding in the area with the affected BDRRMCs.
- To provide relief distribution to the affected families.

MDRRMC- Datu Montawal

- Constant monitoring of the water level of Pulangi and Rio Grande de Mindanao River.
- Conduct of continuous coordination with the BDRRMCs along with PNP and AFP regarding the effects of

flooding in the areas and conduct forced evacuation if necessary.

- Prepared relief goods for distribution to affected families.
- Submitted update reports to the Province and Regional Level.

MDRRMC - Sultan Kudarat

- Conducted MDRRMC Meeting with partner agencies and stakeholders.
- Ongoing conduct of validation and assessment of flooded barangays.
- Deployed local responders to the flooded barangays.
- Purchased 200 sacks of rice including 2,000 cans of sardines and 2,000 pieces of noodles for repacking and initial relief distribution.
- Conducted search, rescue, and retrieval operations with PNP, BFP, PCG, BPAT, CFAG, Radio Communication Network, BARMM READi, and Emergency Response Team of LGU Sultan Kudarat.

MDRRMC - Datu Piang

- Conducted assessment to the effects of flooding in the area.
- Ongoing monitoring on the rise of water level in Rio Grande and Dansalan River.
- Prepositioned barangay and municipal responders.
- Close coordination with the affected BDRRMCs for forced evacuation if increase of water level will persist.
- Coordination with RHU, Municipal Agriculture Officer, and MSSD for assistance to the effects of flooding.

MDRRMC - Guindulungan

- Ongoing coordination and monitoring with the barangay officials re effects of flooding in the area.
- Ongoing conduct of damage assessment to flood affected areas
- Prepositioning of Rescue teams.

MDRRMC - Sultan Sa Barongis

- Ongoing conduct of damage assessment and needs analysis.
- Close coordination with affected barangays.

MDRRMC - Parang

- Facilitated the evacuation of the affected families.
- Ongoing conduct of assessment and validation to the affected barangay.

MDRRMC- Taraka

- Coordinated affected BDRRMCs, PDRRMO LDS, BFP, PNP, and BARMM readi re the effects of flooding.
- Coordinated the MSSD BARMM regarding the situation of the affected families.
- Coordinated with Municipal engineer for the assessment of the road damages.

PDRRMC Maguindanao

- Continuous monitoring and coordination 24/7 to the affected municipalities.
- Continuous dissemination of alert warnings and advisories.

MDRRMC Ampatuan

- Barangay Salman distributed 150 packs of 5 kilos of rice to the affected families.
- Conducted RDANA in the area.
- Conducted coordination, monitoring, and dissemination of the weather forecast to the BLGUs and be ready for possible evacuation if needed.

MDRRMC Mamasapano

- Close coordination with other Response Agencies in the locality.
- Alerted the Barangay DRRM Council for possible flashflood in the areas.
- Close Coordination with the MSWO, PDRRMO, MILG- BARMM, OCD-BARMM and other Response Agencies.
- Continuous Monitoring of the weather forecast and its effects in the municipality.

MDRRMC Pagalungan

- Heightened the alert level in the Operations Center.
- Monitored and coordinated with the BDRRMCs re the effects of flooding in the area and the updates on affected number of families.
- Placed Rescuers on standby for possible evacuation.
- Prepared a total of 500 sacks of rice and tarpaulin to be distributed to the affected families.

CAR



Office of Civil Defense - CAR

- Continuous participation in the NDRRMC-led coordination meetings and virtual EOC activation:
 1. Weather Updating re: LPA in Surigao del Sur and Shear Line, 05 April 2022, 11:00AM;
 2. Weather Updating re: LPA in Surigao del Sur and Shear Line, 06 April 2022, 11:00AM;
 3. PDRA Analyst Group Meeting, 09 April 2022, 02:00PM;
 4. PDRA Core Group Meeting, 09 April 2022, 05:00PM;
 5. NDRRMC/PAGASA Weather Updating, 10 April 2022, 10:00AM;
 6. NDRRMC Situation Briefing, 10 April 2022, 02:00PM, and
 7. Virtual EOC and other meeting/s called.
- Issuance of Cordillera RDRRMC Memorandum No. 22 s. 2022 re: Preparedness Measures for the Possible Effects of TD AGATON and Other Weather Disturbance.
- Issuance of Cordillera RDRRMC Memorandum No. 21 s. 2022 re: RED Alert Status ICOW Tropical Depression AGATON and Other Weather Disturbance
- Issuance of Cordillera RDRRMC Memorandum No. 20 s. 2022 re: Temporary Closure of Kennon Road in relation to rockfall incident/s and conduct of rapid safety assessment thereto
- Issuance of Public Advisory on April 9, 2022 re: temporary closure of Kennon Road
- Continuous monitoring of the Cordillera region on the possible threats of the tropical cyclone.
- Close coordination with the Local Disaster Risk Reduction and Management Councils (LDRRMCs) and council members of the Cordillera RDRRMC on the following concerns:
 - Monitored incidents;
 - Local weather situations/status;
 - Road networks conditions;
 - Alert status of LDRRMOs and council members; and
 - Other disaster related reports/incidents.
- Active spearheading of the 24/7 skeletal force manning of the Cordillera RDRRMC Emergency Operations Center.
 - o Coordination with member-agencies like PAGASA Baguio Synoptic Station and DPWH-CAR and continuously sending advisories to the public, LDRRMCs and member-agencies of the Cordillera RDRRMC.
 - o Lead in the information campaign and issuance of advisories thru textblast and social media.
- The Office of Civil Defense – CAR, in partnership with the Peoples’ Television – Cordillera (PTV-CAR), is now airing Emergency Broadcast System disseminated to the general public through digital TV applications and online platforms. This is a collaborative initiative of OCD-CAR and PTV-CAR to enhance end-to-end early warning systems in the region.



Department of Science and Technology - CAR

- Continuous monitoring and maintaining Community-Based Flood Early Warning Systems (CBFEWS) in coordination with LGUs and DOST-ASTI.



PAGASA Baguio Synoptic Station

- Continuously monitoring the area of responsibility and providing weather updates, advisories, and forecasts for dissemination.



Department of the Interior and Local Government – CAR (DILG-CAR)

- Continuously monitoring the preparedness measures or activities of Local Government Units (LGUs).
- Continuous dissemination of updates from warning agencies like PAGASA, MGB, and others.
- Disseminated the latest public weather advisory to LGUs thru MLGOOS



Department of Social Welfare and Development - CAR

- DSWD FOCAR QRT is on standby and ready for augmentation.
- Ensured adequate prepositioned goods to the satellite warehouses to warrant adequate supply of Food and Non-Food Items.
- Ensured availability and necessary use of standby funds with an amount of Php 9,148,093.72 and readiness of transport vehicles
- The Regional Logistics Management Section ensured the continuous production and availability of Food and Non-Food Items.
- DRIMS and DRRS continuously monitor the weather disturbances affecting the region.
- Ensure compliance to the CCCM and IDP Protection Guidelines and COVID19 Protocols.
- Staffs of the Provincial Action Team under DRMD are alerted and on standby for the monitoring of the areas of responsibility.
- Ensured continuous coordination with LGUs and other partner agencies through PAT PDO IIs assigned in the provinces.
- Ensured the availability of transport vehicles and communication services as need arises,
- Updating of the DSWD Binnadang Task Force in harmony to the Inter-regional operability.
- Updating of RSO to most recent DSWD workforce.



Department of Public Works and Highways - CAR

- Quick response team and equipment are on-standby for deployment in clearing operations in the AOR
- Provides information dissemination on the status of road networks.
- Close monitoring of the national (essential) road networks and bridges situations in the Cordillera region through DPWH District Engineering Offices (DEOs).
- Continuous sending of situational reports on national roads and bridges to the Cordillera RDRRMC EOC.



Mines and Geosciences Bureau - CAR

- Disseminated MGB List of Barangays Susceptible to Landslides and Flooding based on the DOST-PAGASA Rainfall Data



Philippine Information Agency - CAR

- Continuous information dissemination on safety tips, public advisories, and road alerts in close coordination with the Cordillera RDRRMC EOC.
- Dissemination of advisories through the Association of Government Information Officers in the Cordillera (ASGIOCO).



Department of Agriculture - CAR

- Continuous information dissemination of PAGASA advisory to our APCOs, LGUs and farmer leaders for

- them to disseminate the same info to the community and local farmers for their farm operation activities. Harvest if possible matured crops before the crops are damage due to the continuous rains.
- Regular coordination with APCOs to send weather condition in their respective province, monitor status and possible effects of the tropical cyclone
 - Monitoring of prices and road networks for the movement of agricultural commodities.



Department of Health - CAR

- Monitoring of uneventful health and health-related incidents, in close coordination with the Cordillera RDRRMC EOC.
- 24/7 Emergency Officer on Duty in close coordination with the Office of the Civil Defense, PDOHO's and MDRRMO's for typhoon-related updates.
- Continuously providing HEARS Field Report.
- Health Emergency Response Team on standby.
- Updating and verification of information and reports.
- Verification of death cases and missing cases in the Region.
- Posting of weather situation updates to Cordillera- Health Emergency Management FB page and DOH CAR HEMS response group chat.
- Close monitoring of PDOHOs through FB messenger group chat.



Department of Information and Communications Technology (DICT-LCI)

- Provision of free public Internet access in public places to augment emergency communication in various communities in the Cordillera.
- Continuous monitoring, operations and maintenance of Regional Government Network in Baguio City.



Police Regional Office - Cordillera

- In close coordination with the Cordillera RDRRMC EOC and on stand-by mode for possible disaster operations, deployment and augmentation.



Bureau of Fire Protection - CAR

- In close coordination with the Cordillera RDRRMC EOC and on stand-by alert mode for possible disaster operations, deployment and augmentation.



503IBDE, 5ID, PA

- On standby for possible response augmentation.



Tactical Operations Group 1, PAF

- On standby for possible response augmentation.



14th CAR RCDG, ARESKOM, PA

- On heightened alert and continuously monitoring of the area of responsibility.
- Activated to provide quick response team to augment the CDRRMO.



Abra Provincial DRRM Council

- Heightened alert status to ensure the readiness of response teams in case of any untoward incident within the Area of Responsibility.
- Close monitoring of municipalities and barangays along Abra River Basin and other flood-prone areas.



Apayao Provincial DRRM Council

- Heightened alert status to ensure the readiness of response teams in case of any untoward incident within the Area of Responsibility.
- Checking and enhancing functionality of municipal EOCs by introducing a uniform basic structure of the EOC that covers the Covid-19 Response as well as all other hazards
- Rescue Vehicles/Equipment, emergency responders and other search and rescue equipment/materials/supplies are placed on stand-by
- Regular coordination with municipal DRRM EOCs



Baguio City DRRM Council

- Heightened alert status to ensure the readiness of response teams in case of any untoward incident within the Area of Responsibility.
- Regular updating and issuance of public advisories through text-blasts system and various social media platforms.
- The CDRRMO-Emergency Operations Center is on BLUE ALERT from April 11-18,2022 to provide timely, accurate and appropriate coordination.
- EOC is linked with the Tactical Operations Center of Baguio City Police Office, Baguio City Fire Station, Baguio City Emergency Medical Services, Philippine Red Cross Baguio, Office of Civil Defense-CAR, AFP (TOG1, 21st AFGR, 14 RCDG) and Civic Action Groups.
- All Barangay Disaster Risk Reduction and Management Committees especially those barangays that are expecting tourists' influx within their areas of responsibility are mandated to activate their respective EOC's monitor their respective AOR's and provide emergency response.
- Baguio City Emergency Medical Services, Philippine Red Cross-Baguio, Bureau of Fire Protection-Baguio, Baguio City Police Office are on alert to provide efficient and effective emergency response.
- City Health Services Office has activated all district health centers with complete provision of necessary resources, essential medicines; PPE's and appropriate number of personnel, communication and transportation services,
- AFP Reserve Units (21st AFGR), BB-PICAG, 911 on call and other Civic Communication and Rescue Groups are activated to provide quick response team to augment the CDRRMO.



Benguet Provincial DRRM Council

- Heightened alert status to ensure the readiness of response teams in case of any untoward incident within the Area of Responsibility.
- Regular updating and issuance of public advisories through various social media platforms.



Ifugao Provincial DRRM Council

- Heightened alert status to ensure the readiness of response teams in case of any untoward incident within the Area of Responsibility.



Kalinga Provincial DRRM Council

- Heightened alert status to ensure the readiness of response teams in case of any untoward incident within the Area of Responsibility.
- Inventory and prepositioning of response equipment and other resources like family food packs
- Dissemination of relevant advisories thru all available platforms
- Continuous monitoring of untoward incidents in the area
- Continuous coordination of inter-cluster teams



Mountain Province Provincial DRRM Council

- Heightened alert status to ensure the readiness of response teams in case of any untoward incident within the Area of Responsibility.
- All agency concerned are advise to be on alert for possible augmentations.
- Volunteers are on standby/on call.