

Situational Report No. 3 for Magnitude 7.0 EQ in Tayum, Abra (2022)

29 July 2022, 6:00 AM

PRE-EMPTIVE EVACUATION



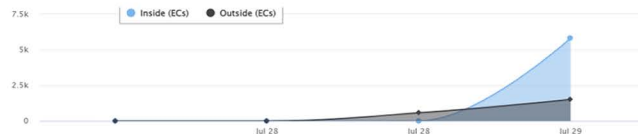
AFFECTED POPULATION



STATUS OF EVACUATION



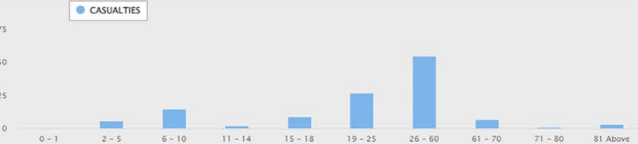
DISPLACEMENT TREND



CASUALTIES



BREAKDOWN OF CASUALTIES PER SEX AND AGE GROUP



RELATED INCIDENTS



No incidents of flooding have been reported as of this time.

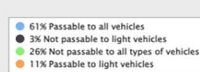


8
Other Related Incidents



STATUS OF LIFELINES

Affected Roads and Bridges



Affected Ports



There are no affected airports as of reporting time.

There are no cancelled flights as of reporting time.

There are no affected sea port as of reporting time.

There are no stranded passengers, rolling cargoes, vessels, and motorbancas as of reporting time.

Power



38 cities/ municipalities affected
38 cities/ municipalities restored
100% restored

Water Supply



1 cities/ municipalities affected
0 cities/ municipalities restored
0% restored

Communication Lines




There are no outage/interruption on telecommunications as of reporting time.

DAMAGED HOUSES



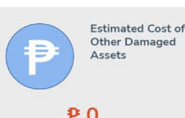
DAMAGE TO INFRASTRUCTURE



DAMAGE TO AGRICULTURE



OTHER DAMAGED ASSETS



STATE OF CALAMITY



Number of SOC's declared at the following levels:

Regional: 0
Provincial: 0
City/Municipality: 0

Total Number of Cities and Municipalities declared under State of Calamity (SOC)

SUSPENSION OF CLASS AND WORK



ASSISTANCE PROVIDED





REPUBLIC OF THE PHILIPPINES
NATIONAL DISASTER RISK REDUCTION AND MANAGEMENT COUNCIL

National Disaster Risk Reduction and Management Center, Camp Aguinaldo, Quezon City, Philippines

Situational Report for Magnitude 7.0 Earthquake in Tayum, Abra (2022)

SitRep No. 3 for Magnitude 7.0 Earthquake in Tayum, Abra (2022)

July 29, 2022 06:00 am

At 8:43 AM, 27 July 2022, a Magnitude (Mw) 7.0 earthquake shook the provinces in northwestern Luzon and adjacent areas including Metro Manila. The earthquake has an epicenter located at 17.64°N, 120.63°E - 003 km N 45° W of Tayum (Abra) and a depth of 17 kilometers.

Per DOST-PHIVOLCS Earthquake Information No. 3 issued on 12:09 AM, 28 July 2022:

Reported Intensities:

Intensity VII - Tayum, Bangued, Bucay, Bucloc, Danglas, Dolores, La Paz, Lagangilang, Licuan-Baay, Luba, Malibcong, Manabo, Peñarrubia, Pilar, Sallapadan, and San Juan, Abra

Intensity VI - Boliney, Daguioman, Lacub, Lagayan, Langiden, San Isidro, San Quintin, Tineg, and Tubo, Abra; City of Baguio; La Trinidad, Mankayan, and Tuba, Benguet; Sagada, Mountain Province; Badoc, Banna, City of Batac, City of Laoag, Nueva Era, Pinili, and Sarrat, Ilocos Norte; Banayoyo, Bantay, Caoayan, San Esteban, San Juan, Santa, Santo Domingo, Sinait, and City of Vigan, Ilocos Sur; Balaoan, Bangar, City of San Fernando, and Sudipen, La Union; Laoac, Pangasinan; Peñablanca, Cagayan; Cabagan, City of Cauayan, Roxas, and Santo Tomas, Isabela

Intensity V - City of Manila; City of Malabon; Pidigan, and Villaviciosa, Abra; Conner, Flora, Kabugao, Luna, Pudtol, and Santa Marcela, Apayao; Atok, Bakun, and Itogon, Benguet; Banaue, Lagawe, and Mayoyao, Ifugao; Balbalan, Lubuagan, Pasil, Pinukpuk, Rizal, City of Tabuk, and Tinglayan, Kalinga; Bontoc, Sadanga, and Tadian, Mountain Province; Adams, Bacarra, Bangui, Burgos, Carasi, Currimaog, Dingras, Dumalneg, Marcos, Pagudpud, Paoay, Pasuquin, Piddig, San Nicolas, Solsona, and Vintar, Ilocos Norte; Alilem, Burgos, Cabugao, City of Candon, Cervantes, Galimuyod, Gregorio del Pilar, Lidlidda, Magsingal, Nagbukel, Narvacan, Quirino, Salcedo, San Emilio, San Ildefonso, San Vicente, Santa Catalina, Santa Cruz, Santa Lucia, Santa Maria, Santiago, Sigay, Sugpon, Suyoy, and Tagudin, Ilocos Sur; Agoo, Aringay, Bacnotan, Bagulin, Bauang, Caba, Luna, Naguilian, Pugo, San Gabriel, San Juan, Santol, and Tubao, La Union; City of Alaminos, Binalonan, Dasol, Labrador, Lingayen, Rosales, City of San Carlos, City of Urdaneta, and Villasis, Pangasinan; City of Dagupan; Abulug, Alcala, Allacapan, Amulung, Aparri, Baggao, Ballesteros, Buguey, Camalaniugan, Claveria, Enrile, Gattaran, Gonzaga, Iguig, Lal-Lo, Lasam, Pamplona, Piat, Sanchez-Mira, Santa Ana, Santa Praxedes, Santa Teresita, Santo Niño, Solana, Tuao, and Tuguegarao City, Cagayan; Alicia, Angadanan, Aurora, Burgos, Delfin Albano, Gamu, City of Ilagan, Mallig, Naguilian, Quezon, Quirino, San Manuel, and Tumauini, Isabela; Bambang, Nueva Vizcaya; Baliuag, Bulacan; City of Cabanatuan, and San Jose City, Nueva Ecija; Mexico, and Santa Ana, Pampanga; Bamban, Concepcion, Ramos, and City of Tarlac, Tarlac; City of Biñan, Laguna

Intensity IV - City of Caloocan; City of Makati; City of Mandaluyong; City of Marikina; Quezon City; Pasay City; City of Pasig; Pateros; City of Valenzuela; Tublay, Benguet; Bautista, Binmaley, Bolinao, Bugallon, Burgos, Malasiqui, Manaoag, and Mangaldan, Pangasinan; Benito Soliven, Cordon, Echague, Jones, Ramon, San Agustin, San Guillermo, San Mariano, and San Mateo, Isabela; City of Santiago; Bayombong, and Diadi, Nueva Vizcaya; Cabarroguis, Diffun, Maddela, and Nagtipunan, Quirino; City of Balanga, Bataan; Angat, Bustos, Guiguinto, City of Malolos, City of Meycauayan, Obando, City of San Jose Del Monte, San Rafael, and Santa Maria, Bulacan; Cuyapo, Guimba, and City of Palayan, Nueva Ecija; Arayat, and Guagua, Pampanga; City of Angeles; San Felipe, Zambales; City of Olongapo; City of Imus, Cavite; Famy, Lumban, Santa Cruz, and Santa Maria, Laguna; Rodriguez, and San Mateo, Rizal

Intensity III - City of Las Piñas; City of Muntinlupa; City of Navotas; City of Parañaque; City of San Juan; City of Taguig; Divilacan, Maconacon, and Palanan, Isabela; Dingalan, Aurora; Dinalupihan, and Limay, Bataan; Bulakan, Bulacan; San Antonio, and Zaragoza, Nueva Ecija; Floridablanca, Pampanga; Talisay, and City of Tanauan, Batangas; Carmona, Naic, Noveleta, Silang, and City of Tagaytay, Cavite; Alaminos, Bay, City of Cabuyao, City of Calamba, Majayjay, Paete, Pagsanjan, Pakil, Pangil, City of San Pablo, City of San Pedro, and Siniloan, Laguna; Alabat, Calauag, Candelaria, Catanauan, Dolores, General Luna, General Nakar, Gumaca, Lopez, Lucban, Mauban, Mulanay, Pitogo, Polillo, and San Andres, Quezon; City of Lucena; Tanay, Rizal; Capalonga, and Daet, Camarines Norte

Intensity II - Doña Remedios Trinidad, Bulacan; Calatagan, Lemery, Lian, City of Lipa, San Jose, and San Juan,

Telefax: NDRRMC Operations Center: (+632) 8911-1406; 8912-2665; 8912-5668; Office of the Administrator (+632) 8912-2424

Email: ndrrmoc@ocd.gov.ph

Websites: www.ocd.gov.ph; ndrrmc.gov.ph

Batangas; City of General Trias, Cavite; Calauan, Kalayaan, Liliw, Luisiana, Nagcarlan, Pila, Rizal, City of Santa Rosa, and Victoria, Laguna; Patnanungan, Quezon; Binangonan, Cainta, and Taytay, Rizal; Nabua, Camarines Sur

Intensity I - Mabitac, and Magdalena, Laguna; Angono, Rizal

Instrumental Intensities:

Intensity VII - City of Vigan, Ilocos Sur

Intensity V - City of Baguio; City of Laoag, Ilocos Norte; Sinait, Ilocos Sur; City of Dagupan; Peñablanca, Cagayan

Intensity IV - City of Tabuk, Kalinga; Pasuquin, Ilocos Norte; Basista, Pangasinan; Claveria, and Gonzaga, Cagayan; City of Ilagan, Isabela; City of Santiago; Bayombong, Nueva Vizcaya; Maddela, Quirino; Baler, Aurora; City of Malolos, Plaridel, and San Ildefonso, Bulacan; City of Cabanatuan, City of Palayan, and San Jose City, Nueva Ecija; Guagua, Pampanga; Ramos, Tarlac; Infanta, and Polillo, Quezon

Intensity III - City of Las Piñas; City of Malabon; City of Navotas; Quezon City; City of Pasig; City of San Juan; Bolinao, Infanta, and Sison, Pangasinan; Bulakan, Guiguinto, and Marilao, Bulacan; Magalang, Pampanga; City of Tarlac, Tarlac; Carmona, and City of Tagaytay, Cavite; Gumaca, Lucban, Mulanay, San Francisco, and City of Tayabas, Quezon; Morong, and Tanay, Rizal

Intensity II - City of Muntinlupa; City of Parañaque; Pateros; Angat, Doña Remedios Trinidad, and Santa Maria, Bulacan; Subic, Zambales; City of Olongapo; Batangas City, Calatagan, and Talisay, Batangas; City of San Pablo, Laguna; Guinayangan, Quezon; City of Lucena; City of Antipolo, Cainta, and Taytay, Rizal; San Jose, Occidental Mindoro; Mercedes, Camarines Norte; City of Iriga, Pili, Ragay, and Sipocot, Camarines Sur

Intensity I - Magallanes, Cavite; Los Baños, Laguna; Angono, Rizal; City of Calapan, Oriental Mindoro; Pasacao, Camarines Sur

As of 6:00 AM. 29 June 2022:

-Aftershocks recorded: 1,057

-Plotted: 261

-Felt: 26

-Magnitude ranges from 1.5-5.4

RELATED INCIDENTS

The following incidents were reported in some areas of Region 1, Region 2, Region 3, CAR, NCR.

REGION	Landslide (Earthquake-Induced)	Collapsed Structure	Falling incident
Total	2	3	3
Region 1	2	0	0
CAR	0	3	3

AFFECTED POPULATION

Affected Barangays	246
Affected Families	19,486
Affected Persons	79,260
No. of ECs	26
Displaced Families inside ECs	1,622
Displaced Persons inside ECs	5,819
Displaced Families outside ECs	360
Displaced Persons outside ECs	1,512
Affected Regions	Region 1, CAR

CASUALTIES

REGION	CONFIRMED			FOR VALIDATION			TOTAL REPORTED		
	dead	injured	missing	dead	injured	missing	dead	injured	missing
TOTAL	5	116	0	1	20	4	6	136	4
Region 1	0	0	0	1	18	0	1	18	0
Region 2	0	1	0	0	0	0	0	1	0
CAR	5	115	0	0	2	4	5	117	4

ROADS AND BRIDGES

	NOT PASSABLE		PASSABLE (previously reported as not passable and/or one lane passable)	
	ROADS	BRIDGES	ROADS	BRIDGES
GRAND TOTAL	11	0	79	7
Region 1	2	0	7	4
Region 2	1	0	0	0
CAR	8	0	72	3

POWER

A total of 38 cities/municipalities experienced power interruption/outage. Of which, power supply in 38 cities/municipalities were already restored.

WATER SUPPLY

A total of 1 cities/municipalities experienced water supply interruption/outage. Of which, water supply in 0 cities/municipalities were already restored.

DAMAGED HOUSES

A total of 1,583 damaged house/s are reported in Region 1, CAR.

REGION	PARTIALLY	TOTALLY	TOTAL	AMOUNT (PHP)
GRAND TOTAL	1,535	48	1,583	0

Region 1	2	0	2	0
CAR	1,533	48	1,581	0

DAMAGE TO AGRICULTURE (2)

Department of Agriculture

REGION	NO. OF FARMERS/ FISHERFOLK AFFECTED	AFFECTED CROP AREA (HA)			NUMBER OF DAMAGED INFRASTRUCTURE, MACHINERIES, EQUIPMENT			PRODUCTION LOSS IN VOLUME (MT)	PRODUCTION LOSS / COST OF DAMAGE IN VALUE (PHP)
		WITH NO CHANCE OF RECOVERY (TOTALLY DAMAGED)	WITH CHANCE OF RECOVERY (PARTIALLY DAMAGED)	TOTAL	TOTALLY DAMAGED	PARTIALLY DAMAGED	TOTAL		
GRAND TOTAL	0	0	0	0	0	4	4	0	3,880,000
CAR	0	0	0	0	0	4	4	0	3,880,000

National Irrigation Administration

REGION	NUMBER OF DAMAGED INFRASTRUCTURE		TOTAL	COST OF DAMAGE
	TOTALLY DAMAGED	PARTIALLY DAMAGED		
GRAND TOTAL	0	1	1	4,500,000
CAR	0	1	1	4,500,000

DAMAGE TO INFRASTRUCTURE

Estimated cost of damage to infrastructure of Php 48,300,000 was incurred in Region 1, Region 3, CAR, NCR.

REGION	NUMBER OF DAMAGED INFRASTRUCTURE	COST OF DAMAGE (PHP)
GRAND TOTAL	99	48,300,000
Region 1	28	35,800,000
Region 3	9	0
CAR	55	12,500,000
NCR	7	0

OTHER DAMAGED ASSETS

Estimated cost of Other Damaged Assets Php 0 was incurred in Region 1, Region 2, Region 3, CAR, NCR.

REGION	CLASSIFICATION	COST OF DAMAGE (PHP)
GRAND TOTAL		0
Region 3	Water Tank	0
	Electrical post	0

SUSPENSION OF CLASSES AND WORK

Classes and work were suspended in the following regions:

REGION	No of cities/municipalities	
	CLASSES	WORK
GRAND TOTAL	94	183
Region 1	91	125
Region 3	1	0
CAR	2	58

PRE-EMPTIVE EVACUATION

A total of 0 families or 1,248 persons were pre-emptively evacuated:

REGION	No of Families	No. of Persons
GRAND TOTAL	0	1,248
Region 1	0	1,248

ASSISTANCE PROVIDED

The following assistance were provided to CAR.

	QTY	UNIT	AMOUNT (PHP)
GRAND TOTAL	6	0	396,360
Family Food Pack	2	0	214,000
Relief assistance	0	0	72,760
AICS	1	0	5,000
Financial	3	0	104,600

RELATED INCIDENTS as of (July 29, 2022 06:00)

REGION PROVINCE CITY/ MUNICIPALITY BARANGAY		TYPE OF INCIDENT	DATE OF OCCURENCE	TIME OF OCCURENCE	DESCRIPTION	ACTIONS TAKEN	REMARKS	STATUS (for flooded areas)
GRAND TOTAL	8							
REGION 1	2							
LA UNION	2							
San Gabriel	1							
		Landslide (Earthquake-Induced)	27 July 2022	09:00 am	Landslide in Sitio Badang			
San Fernando	1							
Nagyubuyuban		Landslide (Earthquake-Induced)	27 July 2022	09:00 am	Landslide alert at Brgy. Nagyubuyuban			
CAR	6							
BENGUET	2							
La Trinidad	1							
Central Buyagan		Collapsed Structure	27 July 2022		Occured in Central Buyagan, La Trinidad Benguet		1 death	
Baguio	1							
		Falling incident	27 July 2022		Occured at A's Dormitory, Everett Building, Bonifacio Street, Baguio City		1 injured	
MOUNTAIN PROVINCE	1							
Bauko	1							
Mayag		Collapsed Structure	27 July 2022		Occurred in Mayag, Bauko, Mountain Province		4 injured	
KALINGA	3							
Balbalan	2							
		Falling incident	27 July 2022		Occurred along Bullalayaw-Pantikian Road in Balbalan, Kalinga		1 death	
		Falling incident	27 July 2022		Occurred in Balbalan, Kalinga		1 death	
No breakdown	1							
		Collapsed Structure	27 July 2022					

AFFECTED POPULATION as of (July 29, 2022 06:00)

REGION PROVINCE CITY/ MUNICIPALITY BARANGAY		NO. OF AFFECTED			No. of ECs		Inside Evacuation Centers				Outside Evacuation Centers				TOTAL SERVED (CURRENT)			
															(Inside + Outside)			
		Brgys.	Families	Persons	CUM	NOW	CUM	NOW	CUM	NOW	CUM	NOW	CUM	NOW	CUM	NOW	CUM	NOW
GRAND TOTAL	43	246	19,486	79,260	31	26	2,587	1,622	9,271	5,819	423	360	1,766	1,512	3,010	1,982	11,037	7,331
REGION 1	9	18	353	1,646	0	0	346	346	1,624	1,624	5	5	13	13	351	351	1,637	1,637
ILOCOS NORTE	1	1	1	4	0	0	0	0	0	0	0	0	0	0	0	0	0	0
Pinili	1	1	1	4	0	0	0	0	0	0	0	0	0	0	0	0	0	0
		1	1	4	0	0	0	0	0	0	0	0	0	0	0	0	0	0
ILOCOS SUR	7	16	351	1,637	0	0	346	346	1,624	1,624	5	5	13	13	351	351	1,637	1,637
Caoayan	1	2	50	253	0	0	50	50	253	253	0	0	0	0	50	50	253	253
		2	50	253	0	0	50	50	253	253	0	0	0	0	50	50	253	253
Galimuyod	1	6	99	465	0	0	99	99	465	465	0	0	0	0	99	99	465	465
		6	99	465	0	0	99	99	465	465	0	0	0	0	99	99	465	465
Narvacan	1	3	82	474	0	0	82	82	474	474	0	0	0	0	82	82	474	474
		3	82	474	0	0	82	82	474	474	0	0	0	0	82	82	474	474
San Ildefonso	1	1	21	74	0	0	21	21	74	74	0	0	0	0	21	21	74	74
		1	21	74	0	0	21	21	74	74	0	0	0	0	21	21	74	74
Santo Domingo	1	1	27	123	0	0	27	27	123	123	0	0	0	0	27	27	123	123
		1	27	123	0	0	27	27	123	123	0	0	0	0	27	27	123	123
Tagudin	1	1	25	68	0	0	20	20	55	55	5	5	13	13	25	25	68	68
		1	25	68	0	0	20	20	55	55	5	5	13	13	25	25	68	68
Vigan	1	2	47	180	0	0	47	47	180	180	0	0	0	0	47	47	180	180
		2	47	180	0	0	47	47	180	180	0	0	0	0	47	47	180	180
PANGASINAN	1	1	1	5	0	0	0	0	0	0	0	0	0	0	0	0	0	0
Villasis	1	1	1	5	0	0	0	0	0	0	0	0	0	0	0	0	0	0
		1	1	5	0	0	0	0	0	0	0	0	0	0	0	0	0	0
CAR	34	228	19,133	77,614	31	26	2,241	1,276	7,647	4,195	418	355	1,753	1,499	2,659	1,631	9,400	5,694
ABRA	10	102	17,571	70,565	18	13	1,790	825	5,697	2,245	360	299	1,469	1,223	2,150	1,124	7,166	3,468
Bucay	1	21	5,718	28,924	11	6	1,494	529	4,883	1,431	262	204	1,069	830	1,756	733	5,952	2,261
		21	5,718	28,924	11	6	1,494	529	4,883	1,431	262	204	1,069	830	1,756	733	5,952	2,261
Lagangilang	1	14	546	2,236	0	0	0	0	0	0	0	0	0	0	0	0	0	0
		14	546	2,236	0	0	0	0	0	0	0	0	0	0	0	0	0	0
Lagayan	1	5	94	569	0	0	0	0	0	0	73	73	292	292	73	73	292	292

REGION PROVINCE CITY/ MUNICIPALITY BARANGAY		NO. OF AFFECTED			No. of ECs		Inside Evacuation Centers				Outside Evacuation Centers				TOTAL SERVED (CURRENT)			
															(Inside + Outside)			
		Brgys.	Families	Persons			Families		Persons		Families		Persons		Families		Persons	
					CUM	NOW	CUM	NOW	CUM	NOW	CUM	NOW	CUM	NOW	CUM	NOW		
		5	94	569	0	0	0	0	0	0	73	73	292	292	73	73	292	292
Licuan-Baay (Licuan)	1	9	170	595	1	1	6	6	30	30	0	0	0	0	6	6	30	30
		9	170	595	1	1	6	6	30	30	0	0	0	0	6	6	30	30
Bucloc	1	4	687	2,614	3	3	242	242	658	658	0	0	0	0	242	242	658	658
		4	687	2,614	3	3	242	242	658	658	0	0	0	0	242	242	658	658
Danglas	1	7	1,342	4,026	2	2	22	22	76	76	0	0	0	0	22	22	76	76
		7	1,342	4,026	2	2	22	22	76	76	0	0	0	0	22	22	76	76
Dolores	1	15	3,734	12,373	0	0	0	0	0	0	19	16	81	74	19	16	81	74
		15	3,734	12,373	0	0	0	0	0	0	19	16	81	74	19	16	81	74
Sallapadan	1	9	2,024	7,073	0	0	0	0	0	0	0	0	0	0	0	0	0	0
		9	2,024	7,073	0	0	0	0	0	0	0	0	0	0	0	0	0	0
Tubo	1	10	1,451	5,845	1	1	26	26	50	50	6	6	27	27	32	32	77	77
		10	1,451	5,845	1	1	26	26	50	50	6	6	27	27	32	32	77	77
Villaviciosa	1	8	1,805	6,310	0	0	0	0	0	0	0	0	0	0	0	0	0	0
		8	1,805	6,310	0	0	0	0	0	0	0	0	0	0	0	0	0	0
BENGUET	12	50	388	1,783	1	1	3	3	8	8	38	38	207	207	41	41	215	215
Baguio	1	2	2	2	0	0	0	0	0	0	0	0	0	0	0	0	0	0
		2	2	2	0	0	0	0	0	0	0	0	0	0	0	0	0	0
Atok	1	1	3	8	1	1	3	3	8	8	0	0	0	0	3	3	8	8
		1	3	8	1	1	3	3	8	8	0	0	0	0	3	3	8	8
Bakun	1	5	52	217	0	0	0	0	0	0	0	0	0	0	0	0	0	0
		5	52	217	0	0	0	0	0	0	0	0	0	0	0	0	0	0
Bokod	1	10	177	801	0	0	0	0	0	0	0	0	0	0	0	0	0	0
		10	177	801	0	0	0	0	0	0	0	0	0	0	0	0	0	0
Buguias	1	6	0	0	0	0	0	0	0	0	0	0	0	0	0	0	0	0
		6	0	0	0	0	0	0	0	0	0	0	0	0	0	0	0	0
Kabayan	1	2	3	3	0	0	0	0	0	0	0	0	0	0	0	0	0	0
		2	3	3	0	0	0	0	0	0	0	0	0	0	0	0	0	0
Kapangan	1	3	3	6	0	0	0	0	0	0	0	0	0	0	0	0	0	0
		3	3	6	0	0	0	0	0	0	0	0	0	0	0	0	0	0
Kibungan	1	3	17	90	0	0	0	0	0	0	0	0	0	0	0	0	0	0
		3	17	90	0	0	0	0	0	0	0	0	0	0	0	0	0	0

REGION PROVINCE CITY/ MUNICIPALITY BARANGAY		NO. OF AFFECTED			No. of ECs		Inside Evacuation Centers				Outside Evacuation Centers				TOTAL SERVED (CURRENT)			
															(Inside + Outside)			
		Brgys.	Families	Persons			Families		Persons		Families		Persons		Families		Persons	
					CUM	NOW	CUM	NOW	CUM	NOW	CUM	NOW	CUM	NOW	CUM	NOW		
La Trinidad	1	1	1	1	0	0	0	0	0	0	0	0	0	0	0	0	0	0
		1	1	1	0	0	0	0	0	0	0	0	0	0	0	0	0	0
Mankayan	1	11	97	467	0	0	0	0	0	0	15	15	75	75	15	15	75	75
		11	97	467	0	0	0	0	0	0	15	15	75	75	15	15	75	75
Tuba	1	3	25	139	0	0	0	0	0	0	23	23	132	132	23	23	132	132
		3	25	139	0	0	0	0	0	0	23	23	132	132	23	23	132	132
Tublay	1	3	8	49	0	0	0	0	0	0	0	0	0	0	0	0	0	0
		3	8	49	0	0	0	0	0	0	0	0	0	0	0	0	0	0
IFUGAO	2	7	13	55	0	0	0	0	0	0	1	1	1	1	1	1	1	1
Hingyon	1	1	1	1	0	0	0	0	0	0	1	1	1	1	1	1	1	1
		1	1	1	0	0	0	0	0	0	1	1	1	1	1	1	1	1
Tinoc	1	6	12	54	0	0	0	0	0	0	0	0	0	0	0	0	0	0
		6	12	54	0	0	0	0	0	0	0	0	0	0	0	0	0	0
KALINGA	3	13	459	2,077	8	8	411	411	1,864	1,864	17	15	68	60	428	426	1,932	1,924
Balbalan	1	1	2	8	0	0	0	0	0	0	2	0	8	0	2	0	8	0
		1	2	8	0	0	0	0	0	0	2	0	8	0	2	0	8	0
Lubuagan	1	4	117	549	4	4	89	89	426	426	15	15	60	60	104	104	486	486
		4	117	549	4	4	89	89	426	426	15	15	60	60	104	104	486	486
Pasil	1	8	340	1,520	4	4	322	322	1,438	1,438	0	0	0	0	322	322	1,438	1,438
		8	340	1,520	4	4	322	322	1,438	1,438	0	0	0	0	322	322	1,438	1,438
MOUNTAIN PROVINCE	7	56	702	3,134	4	4	37	37	78	78	2	2	8	8	39	39	86	86
Bauko	1	18	208	852	0	0	0	0	0	0	1	1	4	4	1	1	4	4
		18	208	852	0	0	0	0	0	0	1	1	4	4	1	1	4	4
Besao	1	8	61	98	1	1	25	25	62	62	0	0	0	0	25	25	62	62
		8	61	98	1	1	25	25	62	62	0	0	0	0	25	25	62	62
Bontoc	1	7	317	1,830	2	2	2	2	6	6	0	0	0	0	2	2	6	6
		7	317	1,830	2	2	2	2	6	6	0	0	0	0	2	2	6	6
Sabangan	1	6	9	37	0	0	0	0	0	0	0	0	0	0	0	0	0	0
		6	9	37	0	0	0	0	0	0	0	0	0	0	0	0	0	0
Sadanga	1	2	9	28	0	0	0	0	0	0	0	0	0	0	0	0	0	0
		2	9	28	0	0	0	0	0	0	0	0	0	0	0	0	0	0
Sagada	1	6	22	22	0	0	0	0	0	0	0	0	0	0	0	0	0	0

REGION PROVINCE CITY/ MUNICIPALITY BARANGAY		NO. OF AFFECTED			No. of ECs		Inside Evacuation Centers				Outside Evacuation Centers				TOTAL SERVED (CURRENT)			
		Brgys.	Families	Persons	CUM	NOW	Families		Persons		Families		Persons		(Inside + Outside)			
							CUM	NOW	CUM	NOW	CUM	NOW	CUM	NOW	CUM	NOW	CUM	NOW
		6	22	22	0	0	0	0	0	0	0	0	0	0	0	0	0	0
Tadian	1	9	76	267	1	1	10	10	10	10	1	1	4	4	11	11	14	14
		9	76	267	1	1	10	10	10	10	1	1	4	4	11	11	14	14

CASUALTIES as of (July 29, 2022 06:00)

PROVINCE CITY /MUNICIPALITY BARANGAY	QTY	SURNAME	FIRST NAME	MIDDLE NAME	AGE	SEX	ADDRESS	CAUSE	REMARKS	SOURCE OF DATA	VALIDATED
DEAD	5										
CAR	5										
ABRA	1										
Bangued	1										
		Sigganay	Jonalyn	Bilay	23	Female	Zone 5, Bangued, Abra	Probable intracranial and intrathoracic hemorrhage secondary to falling debris.		DOH-CHD-CAR	Yes
BENGUET	2										
La Trinidad	1										
		Cul-iteng	Aron		25	Male	Pinsao, Baguio City	Covered by debris due to fallen house debris		DOH-CHD-CAR	Yes
Tuba	1										
		Tabas	Resty		31	Male	Tuba, Benguet	Hypovolemic shock secondary to avulsed wound anterior chest, right severe traumatic brain injury, depressed frontal lobe, close complete fracture, right humerus, bilateral clavicle.		DOH-CHD-CAR	Yes

PROVINCE CITY /MUNICIPALITY BARANGAY	QTY	SURNAME	FIRST NAME	MIDDLE NAME	AGE	SEX	ADDRESS	CAUSE	REMARKS	SOURCE OF DATA	VALIDATED
KALINGA	1										
Balbalan	1										
		Basar	Jefferson		24	Male	Tandang Sora, Quezon City	Covered by debris due to rock fall.		DOH-CHD-CAR	Yes
MOUNTAIN PROVINCE	1										
Bauko	1										
		Sagayo	Andres		59	Male	Pactil, Monamon Sur	Due to landslide	Brought to Lutheran Hospital in Abatan, Buguias but was declared Dead on Arrival	DILG-CAR	Yes
MISSING	2										
CAR	2										
ABRA	2										
No breakdown	2										
					27	Male			For verification	DILG-CAR	No
						Male			For verification	DILG-CAR	No
INJURED/ ILL	116										
REGION 2	1										
CAGAYAN	1										
Gattaran	1										
Centro Sur		Evilla	Wilma		41	Female	Centro Sur, Gattaran, Cagayan	Nausea due to ground shaking	Fractured right arm. Currently undergoing medical treatment.	MDRRMO Gattaran, Cagayan	Yes
CAR	115										
ABRA	83										
Bangued	22										
		Bulda	Roselito		35	Male	Angad, Bangued, Abra	Puncture wound & multiple abrazions	Discharged on the same day 27 July 2022	DOH-CHD-CAR	Yes
		Bautista	Elisa		28	Female	Sta. Rosa, Bangued	puncture wound & multiple abrazions	Discharged on the same day 27 July 2022	DOH-CHD-CAR	Yes
		Bautista	Lei Ann		22	Female	Sta. Rosa, Bangued	Swollen head	Discharged on the same day 27 July 2022	DOH-CHD-CAR	Yes

PROVINCE CITY /MUNICIPALITY BARANGAY	QTY	SURNAME	FIRST NAME	MIDDLE NAME	AGE	SEX	ADDRESS	CAUSE	REMARKS	SOURCE OF DATA	VALIDATED
		Bautista	Aida		61	Female	Sta. Rosa, Bangued	Abrasion at foot	Discharged on the same day 27 July 2022	DOH-CHD-CAR	Yes
		Abella	Renie		41	Female	Sta. Rosa, Bangued	Abrasion, knee	Discharged on the same day 27 July 2022	DOH-CHD-CAR	Yes
		Barril	Riderick		23	Female	Sta. Rosa, Bangued	Abrasion, right foot	Discharged on the same day 27 July 2022	DOH-CHD-CAR	Yes
		Antolin	Leilani		49	Female	Sta. Rosa, Bangued	Abrasion, left elbow	Discharged on the same day 27 July 2022	DOH-CHD-CAR	Yes
		Delgado	Cherry		7	Female	Zone 6, Bangued	Hypertension	Discharged on the same day 27 July 2022	DOH-CHD-CAR	Yes
		Dela Cruz	Lorjens		8	Male	Zone 6, Bangued	Abrasion at the back	Discharged on the same day 27 July 2022	DOH-CHD-CAR	Yes
		Fernandez	Hazie Lei		15	Male	Macarcarmay, Bangued	Laceration, right knee	Discharged on the same day 27 July 2022	DOH-CHD-CAR	Yes
		Sotelo	Marina		8	Female	Macarcarmay, Bangued	Laceration, forehead	Discharged on the same day 27 July 2022	DOH-CHD-CAR	Yes
		Talingdan	Laurence		8	Male	Zone 1, Bangued	Concussion and multiple abrassions	Discharged on the same day 27 July 2022	DOH-CHD-CAR	Yes
		Talingdan	Aleli		40	Female	Zone 1, Bangued	Laceration, both feet	Discharged on the same day 27 July 2022	DOH-CHD-CAR	Yes
		Barbosa	Aesha		10	Female	Zone 1, Bangued	Laceration, left foot	Discharged on the same day 27 July 2022	DOH-CHD-CAR	Yes
		Ripotola	Mark Jansen		22	Male	Calaba, Bangued	Laceration, right flank	Discharged on the same day 27 July 2022	DOH-CHD-CAR	Yes
		Blanes	Jelly		27	Female	Banacao, Bangued	Abrasion, arm and foot	Discharged on the same day 27 July 2022	DOH-CHD-CAR	Yes
		Balye	Gian Chloe		6	Female	Calaba, Bangued	Head contusion	Discharged on the same day 27 July 2022	DOH-CHD-CAR	Yes
		Calixterio	Keith		22	Male	Calaba, Bangued	Laceration, right foot	Discharged on the same day 27 July 2022	DOH-CHD-CAR	Yes
		Anin	Erlyn		44	Female	Zone 3, Bangued	Multiple abrasion	Discharged on the same day 27 July 2022	DOH-CHD-CAR	Yes

PROVINCE CITY /MUNICIPALITY BARANGAY	QTY	SURNAME	FIRST NAME	MIDDLE NAME	AGE	SEX	ADDRESS	CAUSE	REMARKS	SOURCE OF DATA	VALIDATED
		Anin III	Deo		24	Male	Zone 3, Bangued	Multiple abrasion	Discharged on the same day 27 July 2022	DOH-CHD-CAR	Yes
		Molina	Julien May		6	Female	Zone 1, Bangued	Multiple abrasion	Discharged on the same day 27 July 2022	DOH-CHD-CAR	Yes
		Anin	King Deo		21	Male	Zone 3. Bangued	Multiple abrasion	Discharged on the same day 27 July 2022	DOH-CHD-CAR	Yes
Tubo	2										
		Belino	Leonida	B	82	Female	Poblacion, Tubo, Abra	Lacerated wound, temporal area	Discharged on the same day 27 July 2022	DOH-CHD-CAR	Yes
		Reyes	Diana	D	32	Female	Wayangan, Tubo, Abra	Lacerated wound, frontal area	Discharged on the same day 27 July 2022	DOH-CHD-CAR	Yes
Bucloc	1										
		Vergel	Abgelo		40	Male	Ducligan, Bucloc, Abra	Multiple abrasions	Discharged on the same day 27 July 2022	DOH-CHD-CAR	Yes
San Isidro	5										
		Bringas	Michelle		32	Female	Poblacion, San Isidro	Abrasion, left knee	Discharged on the same day 27 July 2022	DOH-CHD-CAR	Yes
		Manglibo	Ma Theresa		53	Female	Tangbao, San Isidro	Abrasion, left elbow	Discharged on the same day 27 July 2022	DOH-CHD-CAR	Yes
		Reyes	Elvira		60	Female	Langbaban, San Isidro	Abrasion, left knee	Discharged on the same day 27 July 2022	DOH-CHD-CAR	Yes
		Bernardez	Norman		38	Male	Poblacion, San Isidro	Abrasion, left knee	Discharged on the same day 27 July 2022	DOH-CHD-CAR	Yes
		Garcia	Irieth		38	Female	Poblacion, San Isidro	Abrasion, left knee	Discharged on the same day 27 July 2022	DOH-CHD-CAR	Yes
Lagayan	1										
		Valera	Catherine		27	Female	Poblacion, Lagayan	Dislocated elbow, left rule out fracture	Discharged on the same day 27 July 2022	DOH-CHD-CAR	Yes
Luba	7										
		Ayson	Peter	S.	57	Male	Sabnangan, Luba	Lacerated wound, head	Discharged on the same day 27 July 2022	DOH-CHD-CAR	Yes

PROVINCE CITY /MUNICIPALITY BARANGAY	QTY	SURNAME	FIRST NAME	MIDDLE NAME	AGE	SEX	ADDRESS	CAUSE	REMARKS	SOURCE OF DATA	VALIDATED
		Manuel	Ernesto	W.	48	Male	Sabnangan, Luba	Abrasions, lower back	Discharged on the same day 27 July 2022	DOH-CHD-CAR	Yes
		Manuel	Zenaida	P.	23	Female	Sabnangan, Luba	Lacerated wound, left foo	Discharged on the same day 27 July 2022	DOH-CHD-CAR	Yes
		Payuket	Marivic	A.	28	Female	Sabnangan, Luba	Abrasion, right knee	Discharged on the same day 27 July 2022	DOH-CHD-CAR	Yes
		Manuel	Dorita	D.	69	Female	Poblacion, Luba	Abrasion, both knee	Discharged on the same day 27 July 2022	DOH-CHD-CAR	Yes
		Agosto	Nenita		60	Female	Poblacion, Luba	Abrasion, both	Discharged on the same day 27 July 2022	DOH-CHD-CAR	Yes
		Garcia	Victoria	G.	80	Female	Poblacion, Luba	Multiple abrasion	Discharged on the same day 27 July 2022	DOH-CHD-CAR	Yes
Tayum	7										
		Bernal	Christian	T.	19	Male	Poblacion, Tayum	Multiple abrasions, upper extremities	Discharged on the same day 27 July 2022	DOH-CHD-CAR	Yes
		Azurin	Jacinta Imelda	B.	41	Female	Deet, Tayum	Mass at head due to fall	Discharged on the same day 27 July 2022	DOH-CHD-CAR	Yes
		Cabigas	Maria Hannah Irish	R.	18	Female	Poblacion, Tayum	Lacerated wound, right hand	Discharged on the same day 27 July 2022	DOH-CHD-CAR	Yes
		Tagura	Raver Dion	D	8	Male	Poblacion, Tayum	Lacerated wound, hand	Discharged on the same day 27 July 2022	DOH-CHD-CAR	Yes
		Brites	Drexel	M	23	Male	Poblacion, Tayum	Multiple abrasions	Discharged on the same day 27 July 2022	DOH-CHD-CAR	Yes
		Dumalip	Angel Grace	T	19	Female	Budac, Tayum	Multiple abrassions	Discharged on the same day 27 July 2022	DOH-CHD-CAR	Yes
		Talledo	John Wayne	T	19	Male	Poblacion, Tayum	Multiple abrasions	Discharged on the same day 27 July 2022	DOH-CHD-CAR	Yes
Pidigan	12										
		Pocah	Leah		15	Female	Poblacion, West Pidigan	Abrasion, right knee	Discharged on the same day 27 July 2022	DOH-CHD-CAR	Yes
		Babida	Rexon		32	Male	Immuli, Pidigan	Lacarated wound, left arm	Discharged on the same day 27 July 2022	DOH-CHD-CAR	Yes

PROVINCE CITY /MUNICIPALITY BARANGAY	QTY	SURNAME	FIRST NAME	MIDDLE NAME	AGE	SEX	ADDRESS	CAUSE	REMARKS	SOURCE OF DATA	VALIDATED
		Tadeo	Constancia		65	Female	Poblacion West, Pidigan	Hypertension	Discharged on the same day 27 July 2022	DOH-CHD-CAR	Yes
		Vasquez	Leah		15	Female	Pangtud, Pidigan	Lacerated wound, Parietal area	Discharged on the same day 27 July 2022	DOH-CHD-CAR	Yes
		Blue	Jenelyn		43	Female	Naguirayan, Pidigan	Lacerated wound, forehead	Discharged on the same day 27 July 2022	DOH-CHD-CAR	Yes
		Budia	Dimple Nympha		24	Female	Monggoc, Pidigan	Lacerated wound, temporal area	Discharged on the same day 27 July 2022	DOH-CHD-CAR	Yes
		Canaria	Vicky		58	Female	Yuyeng, Pidigan	Contusion, abrasion, parietal area	Discharged on the same day 27 July 2022	DOH-CHD-CAR	Yes
		Bringas	Clarence		50	Male	Poblacion East, Pidigan	Multiple abrasion, arm, chest area	Discharged on the same day 27 July 2022	DOH-CHD-CAR	Yes
		Pada	Floracel		40	Female	Naguirayan, Pidigan	Abrasions, contusions in parietal area	Discharged on the same day 27 July 2022	DOH-CHD-CAR	Yes
		Blancaflor	Audrey		10	Female	Naguirayan, Pidigan	Avulsed wound, lacerated would, palm area	Discharged on the same day 27 July 2022	DOH-CHD-CAR	Yes
		Vergara	Rodel		22	Male	Poblacion Wst, Pidigan	Dislocation, right arm; lacerated wound, left arm	Discharged on the same day 27 July 2022	DOH-CHD-CAR	Yes
		Babida	Oscar		60	Male	Pidigan	Lacerated wound, right finger	Discharged on the same day 27 July 2022	DOH-CHD-CAR	Yes
Bucay	3										
		Pisco	Ana Marie		48	Female	Dugong, Bucay	Lacerated wound, right foot	Discharged on the same day 27 July 2022	DOH-CHD-CAR	Yes
		Pisco	Herminia		63	Female	Dugong, Bucay L	Lacerated wound, right foot	Discharged on the same day 27 July 2022	DOH-CHD-CAR	Yes
		Bernese	Conrado		66	Male	Patoc, Bucay	Multiple abrasions, lower extremities	Discharged on the same day 27 July 2022	DOH-CHD-CAR	Yes
Pilar	6										
					8	Female	Poblacion, Pilar	Lacerated wound, forehead	Discharged on the same day 27 July 2022	DOH-CHD-CAR	Yes
		Mina	Edward		64	Male	Poblacion, Pilar	Abracion, Face	Discharged on the same day 27 July 2022	DOH-CHD-CAR	Yes

PROVINCE CITY /MUNICIPALITY BARANGAY	QTY	SURNAME	FIRST NAME	MIDDLE NAME	AGE	SEX	ADDRESS	CAUSE	REMARKS	SOURCE OF DATA	VALIDATED
		Timoteo	Aida		33	Female	Poblacion, Pilar	Abrasion, both knee	Discharged on the same day 27 July 2022	DOH-CHD-CAR	Yes
		Bocarile	Feliza		65	Female	Poblacion, Pilar	Abrasion	Discharged on the same day 27 July 2022	DOH-CHD-CAR	Yes
		Vitorio	Lanz Himue		13	Male	Nagcanasan, Pilar	Lacerated wound, right foot	Discharged on the same day 27 July 2022	DOH-CHD-CAR	Yes
					5	Female	Poblacion, Pilar	Left leg	Discharged on the same day 27 July 2022	DOH-CHD-CAR	Yes
Peñarrubia	10										
		Gabriana	Sheridan		38	Female	Poblacion	Abrasion	Discharged on the same day 27 July 2022	DOH-CHD-CAR	Yes
		Omli	Khalyx		6	Male	Poblacion	Abrasion, lower back	Discharged on the same day 27 July 2022	DOH-CHD-CAR	Yes
		Domingo	Adelina		82	Female	Poblacion	Abrasion, right knee	Discharged on the same day 27 July 2022	DOH-CHD-CAR	Yes
		Bumogas	Esrine		19	Female	Poblacion	Abrasion, both knees	Discharged on the same day 27 July 2022	DOH-CHD-CAR	Yes
		Hermionee	Anaya Anne		8	Female	Poblacion	Abrasion, right foot	Discharged on the same day 27 July 2022	DOH-CHD-CAR	Yes
		Billawac	Joey		19	Male	Poblacion	Poblacion	Discharged on the same day 27 July 2022	DOH-CHD-CAR	Yes
		Bigornia	Jennifer		28	Female	Poblacion	Abrasion, right knee	Discharged on the same day 27 July 2022	DOH-CHD-CAR	Yes
		Gutierrez	Ana Alyssa		25	Female	Poblacion	Punctured, right foot	Discharged on the same day 27 July 2022	DOH-CHD-CAR	Yes
					14	Female	Poblacion	Abrasion, both knee	Discharged on the same day 27 July 2022	DOH-CHD-CAR	Yes
		Gonzales	Sandra		28	Female	Poblacion	Sprained, right ankle	Discharged on the same day 27 July 2022	DOH-CHD-CAR	Yes
San Quintin	4										
		Fabian	Edmar	B.	50	Male	Palang, San Quintin	Lacerated wound, right parietal area	Discharged on the same day 27 July 2022	DOH-CHD-CAR	Yes

PROVINCE CITY /MUNICIPALITY BARANGAY	QTY	SURNAME	FIRST NAME	MIDDLE NAME	AGE	SEX	ADDRESS	CAUSE	REMARKS	SOURCE OF DATA	VALIDATED
		Legaspi	Gerry Mar	M.	15	Male	Tangadan, San Quintin	Wounds on both extremities	Discharged on the same day 27 July 2022	DOH-CHD-CAR	Yes
		Banuang	Angelita	O.	40	Female	Tangadan, San Quintin	Wounds, secondary	Discharged on the same day 27 July 2022	DOH-CHD-CAR	Yes
		Bagauang	Nick Jansen		18	Male	Tangadan, San Quintin	Wounds, leg forearm	Discharged on the same day 27 July 2022	DOH-CHD-CAR	Yes
Langiden	3										
					8	Female	Baac, Langiden	Lacerated Wound, Frontal Area	Discharged on the same date 27 July 2022	DOH-CHD-CAR	Yes
		Llaneza	Conrado		54	Male	Baac, Langiden	Lacerated Wound Left Foot	Discharged on the same date 27 July 2022	DOH-CHD-CAR	Yes
		Garcia	Christian		18	Male	Poblacion, Langiden	Lacerated Wound Left Foot	Discharged on the same date 27 July 2022	DOH-CHD-CAR	Yes
BENGUET	9										
La Trinidad	6										
		Maximo	Michael		26	Male	Buyagan, La Trinidad	Multiple abrasions	Brought to Benguet General Hospital; Discharged on the same day 27 July 2022	DOH-CHD-CAR	Yes
		Flores	Racel		43	Female	Trancoville, Baguio City	Acute Anxiety Attack	Discharged on the same day 27 July 2022	DOH-CHD-CAR	Yes
		Pimentel	Mike Kenneth		25	Male	Betag, La Trinidad	Multiple abrasions	Discharged on the same day 27 July 2022	DOH-CHD-CAR	Yes
		Alicoy	Benjamin		25	Male	Lubas, La Trinidad	Multiple abrasions	Discharged on the same day 27 July 2022	DOH-CHD-CAR	Yes
		Itso	Fie		57	Female	Toyong, La Trinidad	Multiple abrasions	Discharged on the same day 27 July 2022	DOH-CHD-CAR	Yes
		Sheidan	Car		5	Male	Shamolog, La Trinidad	Multiple abrasions	Brought to Benguet General Hospital; Discharged on the same day 27 July 2022	DOH-CHD-CAR	Yes
Kibungan	1										

PROVINCE CITY /MUNICIPALITY BARANGAY	QTY	SURNAME	FIRST NAME	MIDDLE NAME	AGE	SEX	ADDRESS	CAUSE	REMARKS	SOURCE OF DATA	VALIDATED
		Lessoc	Bonie		42	Male	Kibungan	Multiple abrasions	Discharged on the same day 27 July 2022	DOH-CHD-CAR	Yes
Baguio	2										
		Pascua	Kristina		19	Female	Bonifacio, Baguio City	Cerebral contusion		DOH-CHD-CAR	Yes
		Paramio	John Henry		19	Male	Ferguson, Baguio City	Myalagia, lumbosacral		DOH-CHD-CAR	Yes
KALINGA	6										
Balbalan	6										
		Pultz	Kelwayne	D	22	Male	Pantikian, Balbalan	Covered by debris	Discharged on the same day 27 July 2022	DOH-CHD-CAR	Yes
		Gullipis	Joseph	D	37	Male	Pantikian, Balbalan	Multiple abrasions	Discharged on the same day 27 July 2022	DOH-CHD-CAR	Yes
		Tongdo	Christian	B	32	Male	Pantikian, Balbalan	Multiple abrasions	Discharged on the same day 27 July 2022	DOH-CHD-CAR	Yes
		Tebon	Shan Adrian	S	24	Male	Tandang Sora, Quezon City	Multiple abrasions	Discharged on the same day 27 July 2022	DOH-CHD-CAR	Yes
		Manlapaz	Renato	C	32	Male	Tandang Sora, Quezon City	Multiple abrasions	Discharged on the same day 27 July 2022	DOH-CHD-CAR	Yes
		Ammogawen	Arris		27	Male	Pantikian, Balbalan	Multiple abrasions	Discharged on the same day 27 July 2022	DOH-CHD-CAR	Yes
IFUGAO	2										
Tinoc	2										
		Lagua	Maribel		46	Female	Tinoc, Ifugao	Covered by debris	Discharged on the same day 27 July 2022	DOH-CHD-CAR	Yes
		Decinio			28	Male	Tinoc, Ifugao	Superficial abrasion, right mandible	Discharged on the same day 27 July 2022	DOH-CHD-CAR	Yes
MOUNTAIN PROVINCE	15										
Tadian	2										
					5	Female	Batayan, Tadian	Abrasions and Multiple Injuries due to fallen debris	Discharged on the same day 27 July 2022	DOH-CHD-CAR	Yes

PROVINCE CITY /MUNICIPALITY BARANGAY	QTY	SURNAME	FIRST NAME	MIDDLE NAME	AGE	SEX	ADDRESS	CAUSE	REMARKS	SOURCE OF DATA	VALIDATED
		Soliman	Erwin		34	Male	Dacudac, Tadian	Abrasions and Multiple Injuries due to fallen debris	Discharged on the same day 27 July 2022	DOH-CHD-CAR	Yes
Bauko	6										
		Alawas	Joan		41	Female	Malupa, Bauko	Multiple injuries due to fallen debris	Discharged on the same day 27 July 2022	DOH-CHD-CAR	Yes
					3	Female	Guinsadan Norte, Bauko	Multiple injuries due to fallen debris	Discharged on the same day 27 July 2022	DOH-CHD-CAR	Yes
					3	Male	Mayag, Bauko	Multiple injuries due to fallen debris	Discharged on the same day 27 July 2022	DOH-CHD-CAR	Yes
		Wasian	Revina		44	Male	Mayag, Bauko	Multiple injuries due to fallen debris	Discharged on the same day 27 July 2022	DOH-CHD-CAR	Yes
					4	Male	Mayag, Bauko	Multiple injuries due to fallen debris	Discharged on the same day 27 July 2022	DOH-CHD-CAR	Yes
					7	Male	Mayag, Bauko	Multiple injuries due to fallen debris	Discharged on the same day 27 July 2022	DOH-CHD-CAR	Yes
Bontoc	6										
		Bellit	Alvin	B	21	Male	Napua, Sabangan	Multiple injuries	Discharged on the same day 27 July 2022	DOH-CHD-CAR	Yes
		Orlando	Alberto		40	Male	Busa, Sabangan	Multiplt injuries	Discharged on the same day 27 July 2022	DOH-CHD-CAR	Yes
		Comicho	Annie Florence		48	Female	Bontoc Ili, Bontoc	Multiple injuries	Discharged on the same day 27 July 2022	DOH-CHD-CAR	Yes
					6	Male	Alab Proper, Bontoc Ili	Multiple injuries	Discharged on the same day 27 July 2022	DOH-CHD-CAR	Yes
		Oloan	Cleto		43	Male	Alab Proper, Bontoc Ili	Multiple injures	Discharged on the same day 27 July 2022	DOH-CHD-CAR	Yes
		Nalimma	Victor		50	Male	Sagap	Head injury	Discharged on the same day 27 July 2022	DOH-CHD-CAR	Yes
Besao	1										
		Lucino	Jenny Claire		24	Female		Multiple injuries	Discharged on the same day 27 July 2022	DOH-CHD-CAR	Yes

ROADS AND BRIDGES as of (July 29, 2022 06:00)

REGION PROVINCE CITY /MUNICIPALITY BARANGAY		TYPE	CLASSIFICATION	ROAD SECTION/BRIDGE	STATUS	DATE REPORTED (passable)	TIME REPORTED (passable)	DATE REPORTED (not passable)	TIME REPORTED (not passable)	REMARKS
GRAND TOTAL	98									
REGION 1	13									
ILOCOS SUR	5									
No breakdown	5									
		Bridge	National (primary)	Ilocos Sur 2nd District Santa Rancho Road a.1 Calungbuyan Bridge	OLP - ONE LANE PASSABLE	27 July 2022	09:00 am	27 July 2022		Possible Bearing damage at Bridge proper and Faulting of Bridge Approach pavement
		Road	National (primary)	Tagudin - Cervantes Road b1 K0337+800	PTLV - PASSABLE TO LIGHT VEHICLES	27 July 2022	09:00 am	27 July 2022		On-going clearing of slides
		Road	National (primary)	Tagudin - Cervantes Road b2 K0327+500	OLP - ONE LANE PASSABLE	27 July 2022	09:00 am	27 July 2022		On-going clearing of slides
		Road	National (primary)	Tagudin - Cervantes Road b.3 K0341+600	OLP - ONE LANE PASSABLE	27 July 2022	09:00 am	27 July 2022		On-going clearing of slides
		Road	National (primary)	Tagudin - Cervantes Road b.4 K0341+900	NPATV - NOT PASSABLE ALL TYPES VEHICLES	27 July 2022	09:00 am	27 July 2022		On-going clearing of slides
LA UNION	4									
No breakdown	1									
		Bridge	National (primary)	Anduyan - San Pascual Road a.1 Chainage 2+870 - Chainage 3+231 (Anduyan Bridge)	PATV - PASSABLE ALL TYPES VEHICLES	27 July 2022	09:00 am	27 July 2022		District Maintenance Engineer (DME) & Maintenance Point Persons (MPPs) on-going inspection and damage assessment within their Area of Responsibility (AOR).
San Fernando	1									
Camansi		Road	Barangay		PATV - PASSABLE ALL TYPES VEHICLES	27 July 2022	09:00 am	27 July 2022		Damage bypass road at Brgy Camansi

REGION PROVINCE CITY /MUNICIPALITY BARANGAY		TYPE	CLASSIFICATION	ROAD SECTION/BRIDGE	STATUS	DATE REPORTED (passable)	TIME REPORTED (passable)	DATE REPORTED (not passable)	TIME REPORTED (not passable)	REMARKS
Tubao	1									
Rizal		Bridge	Barangay		PATV - PASSABLE ALL TYPES VEHICLES	27 July 2022	09:00 am	27 July 2022		Cracked bridge at Brgy Rizal as of 1009H
Santol	1									
Sasabo		Road	Barangay	Brgy Sasaba Rd	NPATV - NOT PASSABLE ALL TYPES VEHICLES	27 July 2022		27 July 2022		Unpassable for any type of vehicle at Brgy. Sasaba Rd,
PANGASINAN	4									
No breakdown	4									
		Road	National (primary)	Pangasinan 1st District	PATV - PASSABLE ALL TYPES VEHICLES	27 July 2022	09:00 am	27 July 2022		District Maintenance Engineer (DME) & Maintenance Point Persons (MPPs) on-going inspection and damage assessment within their Area of Responsibility (AOR)
		Road	National (primary)	Pangasinan 2nd District	PATV - PASSABLE ALL TYPES VEHICLES	27 July 2022	09:00 am	27 July 2022		District Maintenance Engineer (DME) & Maintenance Point Persons (MPPs) on-going inspection and damage assessment within their Area of Responsibility (AOR).
		Bridge	National (primary)	Pangasinan 3rd District Pangasinan - Nueva Vizcaya Road a.1 K0183+098 - K0184+100 (Hector Mendoza Bridge)	PATV - PASSABLE ALL TYPES VEHICLES	27 July 2022	09:00 am	27 July 2022		District Maintenance Engineer (DME) & Maintenance Point Persons (MPPs) on-going inspection and damage assessment within their Area of Responsibility (AOR).

REGION PROVINCE CITY /MUNICIPALITY BARANGAY		TYPE	CLASSIFICATION	ROAD SECTION/BRIDGE	STATUS	DATE REPORTED (passable)	TIME REPORTED (passable)	DATE REPORTED (not passable)	TIME REPORTED (not passable)	REMARKS
		Road	National (primary)	Pangasinan 4th District	PATV - PASSABLE ALL TYPES VEHICLES	27 July 2022	09:00 am	27 July 2022		District Maintenance Engineer (DME) & Maintenance Point Persons (MPPs) on-going inspection and damage assessment within their Area of Responsibility (AOR).
REGION 2	1									
NUEVA VIZCAYA	1									
Kayapa	1									
Lawed		Road	Provincial		NPLV - NOT PASSABLE LIGHT VEHICLES	27 July 2022	10:00 am	27 July 2022	09:00 am	Due to soil Erosion
CAR	84									
ABRA	7									
No breakdown	5									
		Road	National (primary)	Abra - Kalinga Road, K0437+250 - K0475+000, Intermittent Sections, Abra	OLP - ONE LANE PASSABLE	27 July 2022		27 July 2022		Due to Soil Collapse
		Road	National (primary)	Abra - Kalinga Road, K0474+000, Abra	OLP - ONE LANE PASSABLE	27 July 2022		27 July 2022		Due to Soil Collapse
		Road	National (primary)	Abra - Ilocos Norte Road, K0430+000, Abra	OLP - ONE LANE PASSABLE	27 July 2022		27 July 2022		Due to Soil Collapse
		Bridge	National (primary)	Abra - Ilocos Norte Road, Calaba Bridge, Abra	OLP - ONE LANE PASSABLE	27 July 2022		27 July 2022		Settlement of Approach B
		Bridge	National (primary)	Abra-Cervantes Road, Biweng Bridge, Abra	PTLV - PASSABLE TO LIGHT VEHICLES	27 July 2022		27 July 2022		Detour was constructed
Bucay	1									
Calao		Road	National (primary)	Abra-Cervantes Road, K0433+300, Calao, Bucay, Abra	OLP - ONE LANE PASSABLE	27 July 2022		27 July 2021		Due to Rock Fall
Manabo	1									

REGION PROVINCE CITY /MUNICIPALITY BARANGAY		TYPE	CLASSIFICATION	ROAD SECTION/BRIDGE	STATUS	DATE REPORTED (passable)	TIME REPORTED (passable)	DATE REPORTED (not passable)	TIME REPORTED (not passable)	REMARKS
San Ramon East		Road	National (primary)	Abra-Cervantes Road, K0473+700, San Ramon East, Manabo, Abra	OLP - ONE LANE PASSABLE	27 July 2022		27 July 2022		Due to Rock Fall
BENGUET	51									
Baguio	1									
Asin Road		Road	National (primary)	Asin Road, K0305+820, Asin, Baguio City	PATV - PASSABLE ALL TYPES VEHICLES	27 July 2022	12:10 pm	27 July 2022		Section is Two Lanes Passable on July 27, 2022 at 12:10 PM
Tuba	4									
		Road	National (primary)	Kennon Road	PTLV - PASSABLE TO LIGHT VEHICLES	28 July 2022		27 July 2022	09:00 am	
Poblacion		Road	National (primary)	Marcos Highway, K0273+780, Poblacion, Tuba, Benguet	OLP - ONE LANE PASSABLE	27 July 2022		27 July 2022		Due to Soil Collapse
Poblacion		Road	National (primary)	Marcos Highway, K0273+800, Poblacion, Tuba, Benguet	PATV - PASSABLE ALL TYPES VEHICLES	27 July 2022	05:00 pm	27 July 2022		Section was one lane passable on July 27, 2022 at 1:57 PM and was Two Lanes Passable on the same day at 5:00 PM
Tadiangan		Road	National (primary)	Baguio - Bauang Road, K0296+600 LS, Tadiangan, Tuba, Benguet	OLP - ONE LANE PASSABLE	27 July 2022	09:00 am	27 July 2022		Section was closed to traffic on 27 July 2022 but was punched thru and opened to traffic at 9:00 AM
La Trinidad	1									
Beckel		Road	National (primary)	Benguet - Nueva Vizcaya Road, K0254+300, Sitio Lamut, Beckel, La Trinidad, Benguet	PATV - PASSABLE ALL TYPES VEHICLES	27 July 2022	12:36 pm	27 July 2022		Section was Two Lanes Passable on July 27, 2022 at 12:36 PM
Bokod	7									
Poblacion		Road	National (primary)	Benguet - Nueva Vizcaya Road, K0302+700, Poblacion, Bokod, Benguet	OLP - ONE LANE PASSABLE	27 July 2022		27 July 2022		Due to Soil Collapse

REGION PROVINCE CITY /MUNICIPALITY BARANGAY		TYPE	CLASSIFICATION	ROAD SECTION/BRIDGE	STATUS	DATE REPORTED (passable)	TIME REPORTED (passable)	DATE REPORTED (not passable)	TIME REPORTED (not passable)	REMARKS
Poblacion		Road	National (primary)	Benguet - Nueva Vizcaya Road, K0303+100, Bokod Bisal, Bokod, Benguet	PATV - PASSABLE ALL TYPES VEHICLES	27 July 2022	01:57 pm	27 July 2022		Section was Two Lanes Passable on July 27, 2022 at 1:57 PM
Poblacion		Road	National (primary)	Cong. Andres Acop Cosalan Road, K0302+700, Poblacion, Bokod, Benguet	OLP - ONE LANE PASSABLE	27 July 2022		27 July 2022		Due to Rock Fall
Poblacion		Road	National (primary)	Cong. Andres Acop Cosalan Road, K0304+080, Sitio Gurel, Poblacion, Bokod, Benguet	OLP - ONE LANE PASSABLE	27 July 2022		27 July 2022		Due to Slope Collapse
Bila		Road	National (primary)	Cong. Andres Acop Cosalan Road, K0310+300 - K0310+305, Bila, Bokod, Benguet	OLP - ONE LANE PASSABLE	27 July 2022		27 July 2022		Due to Soil Collapse
Bila		Road	National (primary)	Cong. Andres Acop Cosalan Road, K0313+500, Bila, Bokod, Benguet	OLP - ONE LANE PASSABLE	27 July 2022		27 July 2022		Due to Road Slip
Bila		Road	National (primary)	Cong. Andres Acop Cosalan Road, K0313+520, Bila, Bokod, Benguet	OLP - ONE LANE PASSABLE	27 July 2022		27 July 2022		Due to Soil Collapse
Kabayan	16									
Adaoay		Road	National (primary)	Cong. Andres Acop Cosalan Road, K0318+500, Sitio Bugao, Adaoay, Kabayan, Benguet	OLP - ONE LANE PASSABLE	27 July 2022		27 July 2022		Due to Slope Collapse
Adaoay		Road	National (primary)	Cong. Andres Acop Cosalan Road, K0318+800, Sitio Bugao, Adaoay, Kabayan, Benguet	OLP - ONE LANE PASSABLE	27 July 2022		27 July 2022		Due to Slope Collapse
Adaoay		Road	National (primary)	Cong. Andres Acop Cosalan Road, K0320+200, Sitio Bugao, Adaoay, Kabayan, Benguet	OLP - ONE LANE PASSABLE	27 July 2022		27 July 2022		Due to Slope Collapse

REGION PROVINCE CITY /MUNICIPALITY BARANGAY		TYPE	CLASSIFICATION	ROAD SECTION/BRIDGE	STATUS	DATE REPORTED (passable)	TIME REPORTED (passable)	DATE REPORTED (not passable)	TIME REPORTED (not passable)	REMARKS
Adaoay		Road	National (primary)	Cong. Andres Acop Cosalan Road, K0321+350, Sitio Batengan, Adaoay, Kabayan, Benguet	OLP - ONE LANE PASSABLE	27 July 2022		27 July 2022		Due to Slope Collapse
Adaoay		Road	National (primary)	Cong. Andres Acop Cosalan Road, K0321+850, Sitio Batengan, Adaoay, Kabayan, Benguet	OLP - ONE LANE PASSABLE	27 July 2022		27 July 2022		Due to Slope Collapse
Adaoay		Road	National (primary)	Cong. Andres Acop Cosalan Road, K0322+950, Sitio Kaling, Adaoay, Kabayan, Benguet	OLP - ONE LANE PASSABLE	27 July 2022		27 July 2022		Due to Slope Collapse
Adaoay		Road	National (primary)	Cong. Andres Acop Cosalan Road, K0326+300, Sitio Don-oy, Adaoay, Kabayan, Benguet	OLP - ONE LANE PASSABLE	27 July 2022		27 July 2022		Due to Slope Collapse
Adaoay		Road	National (primary)	Cong. Andres Acop Cosalan Road, K0326+400, Sitio Don-oy, Adaoay, Kabayan, Benguet	OLP - ONE LANE PASSABLE	27 July 2022		27 July 2022		Due to Slope Collapse
Duacan		Road	National (primary)	Cong. Andres Acop Cosalan Road, K0329+250, Sitio Tojakap, Duacan, Kabayan, Benguet	OLP - ONE LANE PASSABLE	27 July 2022		27 July 2022		Due to Soil Collapse
Duacan		Road	National (primary)	Cong. Andres Acop Cosalan Road, K0329+300, Sitio Tojakap, Duacan, Kabayan, Benguet	OLP - ONE LANE PASSABLE	27 July 2022		27 July 2022		Due to Soil Collapse With Damaged Slope Protection
Duacan		Road	National (primary)	Cong. Andres Acop Cosalan Road, K0330+600, Duacan, Kabayan, Benguet	OLP - ONE LANE PASSABLE	27 July 2022		27 July 2022		Due to Slope Collapse With Damaged Slope Protection

REGION PROVINCE CITY /MUNICIPALITY BARANGAY		TYPE	CLASSIFICATION	ROAD SECTION/BRIDGE	STATUS	DATE REPORTED (passable)	TIME REPORTED (passable)	DATE REPORTED (not passable)	TIME REPORTED (not passable)	REMARKS
Duacan		Road	National (primary)	Cong. Andres Acop Cosalan Road, K0330+650, Duacan, Kabayan, BenguetK0332+50 0, Sitio Guay, Poblacion, Kabayan, Benguet	OLP - ONE LANE PASSABLE	27 July 2022		27 July 2022		Due to Soil Collapse
Poblacion		Road	National (primary)	Cong. Andres Acop Cosalan Road, K0332+500, Sitio Guay, Poblacion, Kabayan, Benguet	OLP - ONE LANE PASSABLE	27 July 2022		27 July 2022		Due to Soil Collapse
Poblacion		Road	National (primary)	Cong. Andres Acop Cosalan Road, K0333+600, Sitio Ochasan, Kabayan Bario, Kabayan, Benguet	OLP - ONE LANE PASSABLE	27 July 2022		27 July 2022		Due to Slope Collapse With Damaged Slope Protection
Kabayan Bario		Road	National (primary)	Cong. Andres Acop Cosalan Road, K0336+150, Gusaran Proper, Kabayan, Benguet	OLP - ONE LANE PASSABLE	27 July 2022		27 July 2022		Due to Slope Collapse With Damaged Slope Protection
Gusaran Proper		Road	National (primary)	Cong. Andres Acop Cosalan Road, K0337+080, Sitio Asokong, Gusaran Proper, Kabayan, Benguet	OLP - ONE LANE PASSABLE	27 July 2022		27 July 2022		Due to Slope Collapse With Damaged Slope Protection
Itogon	1									
		Bridge	National (primary)	Baguio - Bua - Itogon Road, K0267+519, Itogon Bridge, Benguet	PTLV - PASSABLE TO LIGHT VEHICLES	27 July 2022	04:45 pm	27 July 2022		Bridge was opened to traffic (for light vehicles only) at 4:45 PM
Atok	1									
Topdac		Road	National (primary)	Baguio - Bontoc Road, K0284+050, Topdac, Atok, Benguet	OLP - ONE LANE PASSABLE	27 July 2022	09:20 am	27 July 2022		Section was one lane passable on July 27, 2022 at 9:20 AM
Buguias	1									
Lengaoan		Road	National (primary)	Baguio - Bontoc Road, K0323+550 - K0323+562, Lengaoan, Buguias, Benguet	OLP - ONE LANE PASSABLE	27 July 2022	09:20 am	27 July 2022		Section was one lane passable at 9:20 AM
Kapangan	5									

REGION PROVINCE CITY /MUNICIPALITY BARANGAY		TYPE	CLASSIFICATION	ROAD SECTION/BRIDGE	STATUS	DATE REPORTED (passable)	TIME REPORTED (passable)	DATE REPORTED (not passable)	TIME REPORTED (not passable)	REMARKS
Taba-ao		Road	National (primary)	Gov. Bado Dangwa National Road, K0285+600, Tab-ao, Kapangan, Benguet	PATV - PASSABLE ALL TYPES VEHICLES	28 July 2022	12:00 am	27 July 2022	02:00 pm	Section was closed to traffic on July 27, 2022 at 2:00 PM but was punched thru and opened to traffic on 28 July 2022 at 12:00 AM by 2 privately owned backhoes, 1 privately owned payloader, personnel of PNP Kapangan, DPWH crew and locals Ongoing negotiation for private equipment for the clearing operation.
Beling-Belis		Road	National (primary)	Gov. Bado Dangwa National Road, K0297+100, Beling-belis, Kapangan, Benguet	PATV - PASSABLE ALL TYPES VEHICLES	27 July 2022	01:30 am	27 July 2022		Section was one lane passable on July 27, 2022 at 10:00 AM and was Two Lanes Passable on the same day at 1:30 PM and was two lane passable at 1:30 PM
Beling-Belis		Road	National (primary)	Gov. Bado Dangwa National Road, K0297+250, Beling-belis, Kapangan, Benguet	OLP - ONE LANE PASSABLE	27 July 2022	01:00 pm	27 July 2022	09:40 am	Section was closed to traffic on July 27, 2022 at 9:40 AM but was opened to traffic (one lane passable) on the same day at 1:00 PM
Beling-Belis		Road	National (primary)	Gov. Bado Dangwa National Road, K0297+800, Beling-belis, Kapangan, Benguet	PATV - PASSABLE ALL TYPES VEHICLES	27 July 2022		27 July 2022		Due to Rock Fall
Beling-Belis		Road	National (primary)	Gov. Bado Dangwa National Road, K0298+400 - K0298+430, Beling-belis, Kapangan, Benguet	OLP - ONE LANE PASSABLE	27 July 2022		27 July 2022		Section damage: Longitudinal Crack
Kibungan	12									

REGION PROVINCE CITY /MUNICIPALITY BARANGAY		TYPE	CLASSIFICATION	ROAD SECTION/BRIDGE	STATUS	DATE REPORTED (passable)	TIME REPORTED (passable)	DATE REPORTED (not passable)	TIME REPORTED (not passable)	REMARKS
Poblacion		Road	National (primary)	Gov. Bado Dangwa National Road, K0308+700, Poblacion, Kibungan, Benguet	PATV - PASSABLE ALL TYPES VEHICLES	27 July 2022	05:00 pm	27 July 2022		Section was Two Lanes Passable on July 27, 2022 at 5:00 PM
Poblacion		Road	National (primary)	Gov. Bado Dangwa National Road, K0308+750, Poblacion, Kibungan, Benguet	PATV - PASSABLE ALL TYPES VEHICLES	27 July 2022	05:00 pm	27 July 2022		Section was Two Lanes Passable on July 27, 2022 at 5:00 PM
Poblacion		Road	National (primary)	Gov. Bado Dangwa National Road, K0309+400, Poblacion, Kibungan, Benguet	PATV - PASSABLE ALL TYPES VEHICLES	27 July 2022	05:00 pm	27 July 2022		Section was Two Lanes Passable on July 27, 2022 at 5:00 PM
Poblacion		Road	National (primary)	Gov. Bado Dangwa National Road, K0311+400, Poblacion, Kibungan, Benguet	PATV - PASSABLE ALL TYPES VEHICLES	27 July 2022	05:00 pm	27 July 2022		Section was Two Lanes Passable on July 27, 2022 at 5:00 PM
Poblacion		Road	National (primary)	Gov. Bado Dangwa National Road, K0313+150, Poblacion, Kibungan, Benguet	OLP - ONE LANE PASSABLE	27 July 2022	03:00 pm	27 July 2022		Section was opened to traffic (one lane passable) at 3:00 PM
Palina		Road	National (primary)	Gov. Bado Dangwa National Road, K0325+200, Palina, Kibungan, Benguet	OLP - ONE LANE PASSABLE	27 July 2022	10:00 pm	27 July 2022		Section was one lane passable on July 27, 2022 at 10:00 PM
Palina		Road	National (primary)	Gov. Bado Dangwa National Road, K0325+300, Palina, Kibungan, Benguet	OLP - ONE LANE PASSABLE	27 July 2022	06:00 pm	27 July 2022	09:40 am	Section was closed to traffic on July 27, 2022 at 9:40 AM but was opened to traffic (one lane passable) on the same day at 6:00 PM

REGION PROVINCE CITY /MUNICIPALITY BARANGAY		TYPE	CLASSIFICATION	ROAD SECTION/BRIDGE	STATUS	DATE REPORTED (passable)	TIME REPORTED (passable)	DATE REPORTED (not passable)	TIME REPORTED (not passable)	REMARKS
Palina		Road	National (primary)	Gov. Bado Dangwa National Road, K0325+400, Palina, Kibungan, Benguet	OLP - ONE LANE PASSABLE	27 July 2022	06:00 pm	27 July 2022	09:40 am	Section was closed to traffic on July 27, 2022 at 9:40 AM but was opened to traffic (one lane passable) on the same day at 6:00 PM
Palina		Road	National (primary)	Gov. Bado Dangwa National Road, K0325+800, Palina, Kibungan, Benguet	OLP - ONE LANE PASSABLE	27 July 2022	06:00 pm	27 July 2022	09:40 am	Section was closed to traffic on July 27, 2022 at 9:40 AM but was opened to traffic (one lane passable) on the same day at 6:00 PM
Palina		Road	National (primary)	Gov. Bado Dangwa National Road, K0326+100, Palina, Kibungan, Benguet	OLP - ONE LANE PASSABLE	27 July 2022	06:00 pm	27 July 2022	09:40 am	Section was closed to traffic on July 27, 2022 at 9:40 AM but was opened to traffic (one lane passable) on the same day at 6:00 PM
Palina			National (primary)	Gov. Bado Dangwa National Road, K0326+600, Palina, Kibungan, Benguet	OLP - ONE LANE PASSABLE	27 July 2022	10:00 pm	27 July 2022		Section was one lane passable on July 27, 2022 at 10:00 PM
Palina		Road	National (primary)	Gov. Bado Dangwa National Road, K0326+800, Palina, Kibungan, Benguet	OLP - ONE LANE PASSABLE	27 July 2022	06:00 pm	27 July 2022	09:40 am	Section was closed to traffic on July 27, 2022 at 9:40 AM but was opened to traffic (one lane passable) on the same day at 6:00 PM
Bakun	2									
Ampusongan		Road	National (primary)	Gov. Bado Dangwa National Road, K0340+400, Ampusongan, Bakun, Benguet	PATV - PASSABLE ALL TYPES VEHICLES	27 July 2022	03:30 pm	27 July 2022	01:00 pm	Section was closed to traffic at 1:00 PM but was opened to traffic (two lane passable) at 3:30 PM

REGION PROVINCE CITY /MUNICIPALITY BARANGAY		TYPE	CLASSIFICATION	ROAD SECTION/BRIDGE	STATUS	DATE REPORTED (passable)	TIME REPORTED (passable)	DATE REPORTED (not passable)	TIME REPORTED (not passable)	REMARKS
Gambang		Road	National (primary)	Gov. Bado Dangwa National Road, K0347+800, Gambang, Bakun, Benguet	OLP - ONE LANE PASSABLE	27 July 2022	01:30 pm		10:00 am	Section was closed to traffic at 10:00 AM but was opened to traffic (one lane passable) at 1:30 PM
IFUGAO	2									
Tinoc	2									
Wangwang		Road	National (primary)	Banaue - Hungduan - Benguet Boundary Road, K0389+700, Wangwang, Tinoc, Ifugao	PATV - PASSABLE ALL TYPES VEHICLES	27 July 2022	02:25 pm	27 July 2022		Section was opened to traffic at 2:25 PM
Ap-apid		Road	National (primary)	Kiangan-Tinoc- Buguias Road, K0355+600, Ap- apid, Tinoc, Ifugao	PATV - PASSABLE ALL TYPES VEHICLES	28 July 2022	11:43 am	27 July 2022		Section closed to traffic on July 27, 2022 but was punched thru and opened to traffic on 28 July 2022 at 11:43 AM
KALINGA	12									
No breakdown	1									
		Road	National (primary)	Mt. Province-Cala nan-Pinukpuk- Abbut Road (Cagaluán - Calanan Section), K0481+800 - K0481+830, Kalinga	PATV - PASSABLE ALL TYPES VEHICLES	27 July 2022	10:00 am	27 July 2022	09:30 am	Section was closed to traffic today on July 27, 2022 at 9:30 AM but was opened to traffic (Two Lanes Passable) on July 27, 2022 at 10:00 AM
Pasil	6									
Ableg		Road	National (primary)	Kalinga - Abra Road, K0467+400, Ableg, Pasil, Kalinga	OLP - ONE LANE PASSABLE	27 July 2022		27 July 2022		Due to Soil Collapse
Ableg		Road	National (primary)	Kalinga - Abra Road, K0468+860, Ableg, Pasil, Kalinga	OLP - ONE LANE PASSABLE	27 July 2022		27 July 2022		Due to Soil Collapse

REGION PROVINCE CITY /MUNICIPALITY BARANGAY		TYPE	CLASSIFICATION	ROAD SECTION/BRIDGE	STATUS	DATE REPORTED (passable)	TIME REPORTED (passable)	DATE REPORTED (not passable)	TIME REPORTED (not passable)	REMARKS
Dangtalan		Road	National (primary)	Lubuagan - Batong Buhay - Abra Boundary Road, K0462+010, Puapo, Dangtalan, Pasil, Kalinga	NPATV - NOT PASSABLE ALL TYPES VEHICLES			27 July 2022	06:00 pm	Section was closed to traffic on July 27, 2022 at 6:00 PM Estimated Time of Opening: July 29,2022 at 5:00 PM
Dangtalan		Road	National (primary)	Lubuagan - Batong Buhay - Abra Boundary Road, K0463+000, Puapo, Dangtalan, Pasil, Kalinga	NPATV - NOT PASSABLE ALL TYPES VEHICLES			27 July 2022	06:00 pm	Section was closed to traffic on July 27, 2022 at 6:00 PM Estimated Time of Opening: July 29,2022 at 5:00 PM
Dangtalan		Road	National (primary)	Lubuagan - Batong Buhay - Abra Boundary Road, K0463+700, Puapo, Dangtalan, Pasil, Kalinga	NPATV - NOT PASSABLE ALL TYPES VEHICLES			27 July 2022	06:00 pm	Section was closed to traffic on July 27, 2022 at 6:00 PM Estimated Time of Opening: July 29,2022 at 5:00 PM
Dangtalan		Road	National (primary)	Lubuagan - Batong Buhay - Abra Boundary Road, K0464+000, Puapo, Dangtalan, Pasil, Kalinga	NPATV - NOT PASSABLE ALL TYPES VEHICLES			27 July 2022	06:00 pm	Section was closed to traffic on July 27, 2022 at 6:00 PM Estimated Time of Opening: July 29,2022 at 5:00 PM
Balbalan	2									
Pantikian		Road	National (primary)	Kalinga - Abra Road, K0499+200, Pantikian, Balbalan, Kalinga	OLP - ONE LANE PASSABLE	27 July 2022		27 July 2022		Due to Rock Collapse
Pantikian		Road	National (primary)	Kalinga - Abra Road, K0500+700, Pantikian, Balbalan, Kalinga	OLP - ONE LANE PASSABLE	27 July 2022		27 July 2022		Due to Rock Collapse
Lubuagan	3									
Lower Uma		Road	National (primary)	Lubuagan - Batong Buhay - Abra Boundary Road, K0464+600, Colong, Lower Uma, Lubuagan, Kalinga,	NPATV - NOT PASSABLE ALL TYPES VEHICLES			27 July 2022	06:00 pm	Section was closed to traffic on July 27, 2022 at 6:00 PM Estimated Time of Opening: July 29,2022 at 5:00 PM

REGION PROVINCE CITY /MUNICIPALITY BARANGAY		TYPE	CLASSIFICATION	ROAD SECTION/BRIDGE	STATUS	DATE REPORTED (passable)	TIME REPORTED (passable)	DATE REPORTED (not passable)	TIME REPORTED (not passable)	REMARKS
Lower Uma		Road	National (primary)	Lubuagan - Batong Buhay - Abra Boundary Road, K0464+700, Colong, Lower Uma, Lubuagan, Kalinga	NPATV - NOT PASSABLE ALL TYPES VEHICLES			27 July 2022	06:00 pm	Section was closed to traffic on July 27, 2022 at 6:00 PM Estimated Time of Opening: July 29,2022 at 5:00 PM
Lower Uma		Road	National (primary)	Lubuagan - Batong Buhay - Abra Boundary Road, K0464+800, Colong, Lower Uma, Lubuagan, Kalinga	NPATV - NOT PASSABLE ALL TYPES VEHICLES			27 July 2022	06:00 pm	Section was closed to traffic on July 27, 2022 at 6:00 PM Estimated Time of Opening: July 29,2022 at 5:00 PM
MOUNTAIN PROVINCE	12									
Bontoc	1									
Palingaaw Section and Alab Section		Road	National (primary)	Baguio - Bontoc Road, K0376+000, Palingaaw Section and Alab Section, Bontoc, Mt. Province	OLP - ONE LANE PASSABLE	27 July 2022		27 July 2022		Due to Soil Collapse
Sabangan	3									
Bun-ayan Section		Road	National (primary)	Baguio - Bontoc Road, K0367+200, Bun-ayan Section, Sabangan, Mt. Province	OLP - ONE LANE PASSABLE	27 July 2022		27 July 2022		Due to Soil Collapse
Bun-ayan Section		Road	National (primary)	Baguio - Bontoc Road, K0367+250, Bun-ayan Section, Sabangan, Mt. Province	OLP - ONE LANE PASSABLE	27 July 2022		27 July 2022		Due to Soil Collapse
Pingew Section		Road	National (primary)	Baguio - Bontoc Road, K0368+600, Pingew Section, Sabangan, Mt. Province	OLP - ONE LANE PASSABLE	27 July 2022		27 July 2022		Due to Soil Collapse
Bauko	2									
Lukib Section		Road	National (primary)	Baguio - Bontoc Road, K0348+000, Lukib Section, Bauko, Mt. Province	OLP - ONE LANE PASSABLE	27 July 2022	10:39 am	28 July 2022	09:24 am	Section was once again closed to traffic on 28 July 2022 at 9:24 AM but was opened to traffic (one lane passable) at 10:39 AM of the same day

REGION PROVINCE CITY /MUNICIPALITY BARANGAY		TYPE	CLASSIFICATION	ROAD SECTION/BRIDGE	STATUS	DATE REPORTED (passable)	TIME REPORTED (passable)	DATE REPORTED (not passable)	TIME REPORTED (not passable)	REMARKS
Mt. Data Cliff		Road	National (primary)	Baguio - Bontoc Road, Mt. Data Cliff, Bauko, Mt. Province	NPATV - NOT PASSABLE ALL TYPES VEHICLES			27 July 2022		Section closed to traffic due to heavy rains and soil collapse; Alternate Route: Sadsadan - Salin - Balicanao Farm to Market Road
No breakdown	6									
Latang Section		Road	National (primary)	Mt. Province- Cagayan via Tabuk - Enrile Road, K0394+850, Latang Section, Mt. Province	OLP - ONE LANE PASSABLE	27 July 2022		27 July 2022		Due to Soil Collapse
Kufwag Section		Road	National (primary)	Mt. Province- Cagayan via Tabuk - Enrile Road, K0396+850, Kufwag Section, Mt. Province	OLP - ONE LANE PASSABLE	27 July 2022		27 July 2022		Due to Soil Collapse
Makutiti Section		Road	National (primary)	Mt. Province- Cagayan via Tabuk - Enrile Road, K0410+500, Makutiti Section, Mt. Province	OLP - ONE LANE PASSABLE	27 July 2022		27 July 2022		Due to Soil Collapse
		Road	National (primary)	Mt. Province- Ilocos Sur Road via Kayan, K0395+600, Mt. Province	PATV - PASSABLE ALL TYPES VEHICLES	27 July 2022	04:49 pm	27 July 2022		Section was opened to traffic (two lane passable) at 4:49 PM
		Road	National (primary)	Mt. Province- Ilocos Sur Road via Tue, K0403+400 - K0414+500, Intermittent Sections, Mt. Province	OLP - ONE LANE PASSABLE	27 July 2022		27 July 2022		Due to Soil Collapse
		Road	National (primary)	Mt. Province- Ilocos Sur Road via Tue, Various Sections, Balaoa to Aluling Boundary, Mt. Province	OLP - ONE LANE PASSABLE	27 July 2022	05:00 pm	27 July 2022		Sections were punched thru and opened to traffic at 5:00 PM

POWER as of (July 29, 2022 06:00)

REGION PROVINCE CITY /MUNICIPALITY BARANGAY		TYPE	SERVICE PROVIDER	DATE OF INTERRUPTION/ OUTAGE	TIME OF INTERRUPTION/ OUTAGE	DATE RESTORED	TIME RESTORED	REMARKS
GRAND TOTAL	38							
REGION 1	1							
ILOCOS NORTE	1							
Vintar	1							
		Interruption	INEC	27 July 2022	08:43	27 July 2022	10:45	Power supply restored
REGION 3	1							
NUEVA ECIJA	1							
Carranglan	1							
Brgy. Capintalan		Interruption		27 July 2022	10:00	27 July 2022	11:00	Restored
CAR	36							
ABRA	9							
Villaviciosa	1							
			ABRECO	27 July 2022	08:01	27 July 2022	13:07	Energized
Tubo	1							
			ABRECO	27 July 2022	08:01	27 July 2022	13:07	Energized
Tayum	1							
			ABRECO	27 July 2022	08:01	27 July 2022	13:07	Energized
Daguioman	1							
			ABRECO	27 July 2022	08:01	27 July 2022	13:07	Energized
San Isidro	1							
			ABRECO	27 July 2022	08:01	27 July 2022	13:07	Energized
Lagayan	1							
			ABRECO	27 July 2022	08:01	27 July 2022	13:07	Energized
Malibcong	1							
			ABRECO	27 July 2022	08:01	27 July 2022	13:07	Energized
Danglas	1							
			ABRECO	27 July 2022	08:01	27 July 2022	13:07	Energized
San Juan	1							
			ABRECO	27 July 2022	08:01	27 July 2022	13:07	Energized
BENGUET	12							
La Trinidad	1							
Balili			BENECO	27 July 2022	08:01	27 July 2022	13:07	Energized

REGION PROVINCE CITY /MUNICIPALITY BARANGAY		TYPE	SERVICE PROVIDER	DATE OF INTERRUPTION/ OUTAGE	TIME OF INTERRUPTION/ OUTAGE	DATE RESTORED	TIME RESTORED	REMARKS
Lubas			BENECO	27 July 2022	08:01	27 July 2022	13:07	Energized
Pico Poblacion			BENECO	27 July 2022	08:01	27 July 2022	13:07	Energized
Cruz			BENECO	27 July 2022	08:01	27 July 2022	13:07	Energized
Alapang			BENECO	27 July 2022	08:01	27 July 2022	13:07	Energized
Alno			BENECO	27 July 2022	08:01	27 July 2022	13:07	Energized
Bahong			BENECO	27 July 2022	08:01	22 July 2022	13:07	Energized
Tawang			BENECO	27 July 2022	08:01	27 January 2022	13:07	Energized
Shilan			BENECO	27 July 2022	08:01	27 July 2022	13:07	Energized
Betag			BENECO	27 July 2022	08:01	27 July 2022	08:01	Endorsed to crew
Bineng			BENECO	27 July 2022	08:01	27 July 2022	08:01	For line patrol
Tublay	1							
Caponga			BENECO	27 July 2022	08:01	27 July 2022	13:07	Energized
Daclan			BENECO	27 July 2022	08:01	27 July 2022	13:07	Energized
Ambassador			BENECO	27 July 2022	08:01	27 July 2022	13:07	Energized
Basil			BENECO	27 July 2022	08:01	27 July 2022	13:07	Energized
Ba-ayan			BENECO	27 July 2022	08:01	27 July 2022	13:07	Energized
Central			BENECO	27 July 2022	08:01	27 July 2022	13:07	Energized
Ambongdolan			BENECO	27 July 2022	08:01	27 July 2022	13:07	Energized
Atok	1							
Caliking			BENECO	27 July 2022	08:01	27 July 2022	13:07	Energized
Inuman			BENECO	27 July 2022	08:01	27 July 2022	13:07	Energized
Pasdong			BENECO	27 July 2022	08:01	27 July 2022	13:07	Energized
Kapangan	1							
Balakbak			BENECO	27 July 2022	08:01	27 July 2022	13:07	Energized
Beleng-Belis			BENECO	27 July 2022	08:01	27 July 2022	11:07	Energized
Boklaoan			BENECO	27 July 2022	08:01	27 July 2022	11:07	Energized
Cayapes			BENECO	27 July 2022	08:01	27 July 2022	11:07	Energized
Cuba			BENECO	27 July 2022	08:01	27 July 2022	11:07	Energized
Datakan			BENECO	27 July 2022	08:01	27 July 2022	11:07	Energized
Gadang			BENECO	27 July 2022	08:01	27 July 2022	11:07	Energized
Gaswiling			BENECO	27 July 2022	08:01	27 July 2022	11:07	Energized
Labueg			BENECO	27 July 2022	08:01	27 July 2022	11:07	Energized
Paykek			BENECO	27 July 2022	08:01	27 July 2022	11:07	Energized
Poblacion Central			BENECO	27 July 2022	08:01	27 July 2022	11:07	Energized

REGION PROVINCE CITY /MUNICIPALITY BARANGAY		TYPE	SERVICE PROVIDER	DATE OF INTERRUPTION/ OUTAGE	TIME OF INTERRUPTION/ OUTAGE	DATE RESTORED	TIME RESTORED	REMARKS
Pongayan			BENECO	27 July 2022	08:01	27 July 2022	11:07	Energized
Pudong			BENECO	27 July 2022	08:01	27 July 2022	11:07	Energized
Sagubo			BENECO	27 July 2022	08:01	27 July 2022	11:07	Energized
Badeo			BENECO	27 July 2022	08:01	27 July 2022	11:07	Energized
Kibungan	1							
Lubo			BENECO	27 July 2022	08:01	27 July 2022	11:07	Energized
Poblacion			BENECO	27 July 2022	08:01	27 July 2022	11:07	Energized
Sagpat			BENECO	27 July 2022	08:01	27 July 2022	11:07	Energized
Napsong			BENECO	27 July 2022	08:01	27 July 2022	11:07	Energized
Madaymen			BENECO	27 July 2022	08:01	27 July 2022	11:07	Energized
Bokod	1							
Bila			BENECO	27 July 2022	08:01	27 July 2022	08:01	
Bobok-bisal			BENECO	27 July 2022	08:01	27 July 2022	08:01	
Daclan			BENECO	27 July 2022	08:01	27 July 2022	08:01	
Ekip			BENECO	27 July 2022	08:01	27 July 2022	08:01	
Karao			BENECO	27 July 2022	08:01	27 July 2022	08:01	
Kawal			BENECO	27 July 2022	08:01	27 July 2022	08:01	
Nawal			BENECO	27 July 2022	08:01	27 July 2022	08:01	
Pito			BENECO	27 July 2022	08:01	27 July 2022	08:01	
Poblacion			BENECO	27 July 2022	08:01	27 July 2022	08:01	
Kabayan	1							
			BENECO	27 June 2022	08:01	27 July 2022	08:01	
Bakun	1							
Dalipey			BENECO	27 July 2022	08:01	27 July 2022	08:01	
Ampusongan			BENECO	27 July 2022	08:01	27 July 2022	08:01	
Sinacbat			BENECO	27 July 2022	08:01	27 July 2022	08:01	
Bagu			BENECO	27 July 2022	08:01	27 July 2022	08:01	
Gambang			BENECO	27 July 2022	08:01	27 July 2022	08:01	
Sablan	1							
Balluay			BENECO	27 July 2022	08:01	27 July 2022	08:01	
Bagong			BENECO	27 July 2022	08:01	27 July 2022	17:07	Energized
Banengbeng			BENECO	27 July 2022	08:01	27 July 2022	17:07	Energized
Kamog			BENECO	27 July 2022	08:01	27 July 2022	20:07	Energized
Palali			BENECO	27 July 2022	08:01	27 July 2022	20:07	Energized

REGION PROVINCE CITY /MUNICIPALITY BARANGAY		TYPE	SERVICE PROVIDER	DATE OF INTERRUPTION/ OUTAGE	TIME OF INTERRUPTION/ OUTAGE	DATE RESTORED	TIME RESTORED	REMARKS
Tuba	1							
BLIST GETCHA			BENECO	27 July 2022	08:01	27 July 2022	16:07	Energized
Tadiangan			BENECO	27 July 2022	08:01	27 July 2022	16:07	Energized
Tabaan Sur			BENECO	27 July 2022	08:01	27 July 2022	10:07	Energized
Tabaan Norte			BENECO	27 July 2022	08:01	27 July 2022	10:07	Energized
Itogon	1							
Tuding			BENECO	27 July 2022	08:01	27 July 2022	10:07	Energized
Ucab			BENECO	27 February 2022	08:01	27 July 2022	10:07	Energized
Loacan (Luneta)			BENECO	27 July 2022	08:01	27 July 2022	10:07	Energized
Gumatdang			BENECO	27 July 2022	08:01	27 July 2022	10:07	Energized
Poblacion			BENECO	27 July 2022	08:01	27 July 2022	10:07	Energized
Lower Dalicno			BENECO	27 July 2022	08:01	27 July 2022	10:07	Energized
Virac			BENECO	27 July 2022	08:01	27 July 2022	10:07	Energized
Ampucao			BENECO	27 July 2022	08:01	27 July 2022	10:07	Energized
Tinongdan			BENECO	27 July 2022	08:01	27 July 2022	10:07	Energized
Dalupirip			BENECO	27 July 2022	08:01	27 July 2022	10:07	Energized
Baguio City	1							
Pinesville Subd., Fort Del Pilar			BENECO	27 February 2022	08:01	27 July 2022	08:01	
KALINGA	5							
Balbalan	1							
			KAELCO	27 July 2022	08:01	27 July 2022	08:01	
Lubuagan	1							
			KAELCO	27 July 2022	08:01	27 July 2022	08:01	
Pasil	1							
			KAELCO	27 July 2022	08:01	27 July 2022	08:01	
Rizal	1							
			KAELCO	27 July 2022	08:01	27 July 2022	08:01	
Tanudan	1							
			KAELCO	27 July 2022	08:01	27 July 2022	08:01	
MOUNTAIN PROVINCE	10							
Barlig	1							
			MOPRECO	27 July 2022	08:07	27 July 2022	08:01	
Bauko	1							
			MOPRECO	27 July 2022	08:07	27 July 2022	08:01	

REGION PROVINCE CITY /MUNICIPALITY BARANGAY		TYPE	SERVICE PROVIDER	DATE OF INTERRUPTION/ OUTAGE	TIME OF INTERRUPTION/ OUTAGE	DATE RESTORED	TIME RESTORED	REMARKS
Besao	1							
			MOPRECO	27 July 2022	08:07	27 July 2022	08:01	
Bontoc	1							
			MOPRECO	27 July 2022	08:07	27 July 2022	14:07	Energized
Natonin	1							
			MOPRECO	27 July 2022	08:07	27 July 2022	08:01	
Paracelis	1							
			MOPRECO	27 July 2022	08:07	27 July 2022	08:01	
Sabangan	1							
			MOPRECO	27 July 2022	08:07	27 July 2022	08:01	
Sadanga	1							
			MOPRECO	27 January 2022	08:07	27 July 2022	08:01	
Sagada	1							
			MOPRECO	27 January 2022	08:07	27 July 2022	08:01	
Tadian	1							
			MOPRECO	27 January 2022	08:07	27 July 2022	08:01	Partially Energized

WATER SUPPLY as of (July 29, 2022 06:00)

REGION PROVINCE CITY /MUNICIPALITY BARANGAY		TYPE	SERVICE PROVIDER	DATE OF INTERRUPTION/ OUTAGE	TIME OF INTERRUPTION/ OUTAGE	DATE RESTORED	TIME RESTORED	REMARKS
GRAND TOTAL	1							
CAR	1							
BENGUET	1							
Baguio	1							

REGION PROVINCE CITY / MUNICIPALITY BARANGAY		TYPE	SERVICE PROVIDER	DATE OF INTERRUPTION/ OUTAGE	TIME OF INTERRUPTION/ OUTAGE	DATE RESTORED	TIME RESTORED	REMARKS
Upper Rock Quarry Area, QM Area, Suello Area, Teacher's Village, Atab, Terry Court, Tuba Area, Dontogan area, part of Marcos Highway Road, Malaya Dominican area, North Sto. Tomas Area, Nevada, Campo Sioco Area, Dontogan Area, part of Ferdinand Barangay and Sto. Rosario Alley, Imelda Village Area, M. Roxas Road Area, part of Holyghost, Bugallion, University of the Cordilleras, Baguio City National High School, Purok 4 East Gibraltar, Purok 5 Gibraltar (Paragas), Tam-awan, Tam-awan-Long-long Road, Parts of Tacay Road, Pinsao Pilot, Benin Alley, M. Roxas , Parts of Trancoville, South Sanitary Camp, Lower Magsaysay, Happy Homes Old Lucban, San Carlos Heights (Purok 23-28), San Luis Extension, Parts of Tacay-Quezon Hill, Silver St., Sunnyside Fairview, Copper St., Camia St, Irisan 2 DW, Purok 1 to 7 Irisan (Coca-Cola, Balenben, Blist Getcha, Genesis, Osio Rd, Mang-os Rd., Conon St, Alemars, and Luna St.		Public	BAWADI	27 July 2022	02:00 pm			Consumers in the mentioned areas are advised to expect low to no water supply and/or turbid water until repairs and decontamination activities are completed.

DAMAGED HOUSES as of (July 29, 2022 06:00)

REGION PROVINCE CITY/ MUNICIPALITY BARANGAY	NO. OF DAMAGED HOUSES			AMOUNT (PHP)	REMARKS
	TOTALLY	PARTIALLY	GRAND TOTAL		
GRAND TOTAL	48	1,535	1,583	0	
REGION 1	0	2	2	0	
ILOCOS NORTE	0	1	1	0	
Pinili	0	1	1	0	
	0	1	1	0	
PANGASINAN	0	1	1	0	
Villasis	0	1	1	0	
	0	1	1	0	
CAR	48	1,533	1,581	0	
ABRA	42	1,064	1,106	0	
Bucay	23	1	24	0	
	23	1	24	0	
Lagangilang	0	0	0	0	
	0	0	0	0	

REGION PROVINCE CITY/ MUNICIPALITY BARANGAY	NO. OF DAMAGED HOUSES			AMOUNT (PHP)	REMARKS
	TOTALLY	PARTIALLY	GRAND TOTAL		
Lagayan	1	93	94	0	
	1	93	94	0	
Licuan-Baay (Licuan)	0	131	131	0	
	0	131	131	0	
Bucloc	0	76	76	0	
	0	76	76	0	
Danglas	0	158	158	0	
	0	158	158	0	
Dolores	7	315	322	0	
	7	315	322	0	
Sallapadan	9	158	167	0	
	9	158	167	0	
Tubo	0	0	0	0	
	0	0	0	0	
Villaviciosa	2	132	134	0	
	2	132	134	0	
BENGUET	0	73	73	0	
Baguio	0	0	0	0	
	0	0	0	0	
Atok	0	0	0	0	
	0	0	0	0	
Bakun	0	10	10	0	
	0	10	10	0	
Bokod	0	0	0	0	
	0	0	0	0	
Buguias	0	0	0	0	
	0	0	0	0	
Kabayan	0	0	0	0	
	0	0	0	0	
Kapangan	0	1	1	0	
	0	1	1	0	
Kibungan	0	0	0	0	
	0	0	0	0	
La Trinidad	0	0	0	0	

REGION PROVINCE CITY/ MUNICIPALITY BARANGAY	NO. OF DAMAGED HOUSES			AMOUNT (PHP)	REMARKS
	TOTALLY	PARTIALLY	GRAND TOTAL		
	0	0	0	0	
Mankayan	0	55	55	0	
	0	55	55	0	
Tuba	0	0	0	0	
	0	0	0	0	
Tublay	0	7	7	0	
	0	7	7	0	
IFUGAO	1	6	7	0	
Tinoc	0	6	6	0	
	0	6	6	0	
Hingyon	1	0	1	0	
	1	0	1	0	
KALINGA	1	65	66	0	
Balbalan	0	9	9	0	
	0	9	9	0	
Lubuagan	0	0	0	0	
	0	0	0	0	
Pasil	1	56	57	0	
	1	56	57	0	
MOUNTAIN PROVINCE	4	325	329	0	
Bauko	3	181	184	0	
	3	181	184	0	
Besao	0	39	39	0	
	0	39	39	0	
Bontoc	0	2	2	0	
	0	2	2	0	
Sabangan	0	8	8	0	
	0	8	8	0	
Sadanga	0	9	9	0	
	0	9	9	0	
Sagada	0	22	22	0	
	0	22	22	0	
Tadian	1	64	65	0	
	1	64	65	0	

DAMAGE TO AGRICULTURE (2) as of (July 29, 2022 06:00)

REGION PROVINCE CITY /MUNICIPALITY BARANGAY		CLASSIFICATI ON	TYPE	NO. OF FARMERS/ FISHERFOLK AFFECTED	AFFECTED CROP AREA (HA)			NUMBER OF DAMAGED INFRASTRUCTURE, MACHINERIES, EQUIPMENT			PRODUCTION LOSS IN VOLUME (MT)	PRODUCTION LOSS / COST OF DAMAGE IN VALUE (PHP)
					WITH NO CHANCE OF RECOVERY (TOTALLY DAMAGED)	WITH CHANCE OF RECOVERY (PARTIALLY DAMAGED)	TOTAL	TOTALLY DAMAGED	PARTIALLY DAMAGED	TOTAL		
GRAND TOTAL	5			0	0	0	0	0	5	5	0	8,380,000
DA TOTAL	4			0	0	0	0	0	4	4	0	3,880,000
NIA TOTAL	1			0	0	0	0	0	1	1	0	4,500,000
CAR	5			0	0	0	0	0	5	5	0	8,380,000
KALINGA	1			0	0	0	0	0	1	1	0	4,500,000
Tabuk	1			0	0	0	0	0	1	1	0	4,500,000
Calanan		Agricultural Infrastructures	Irrigation System (NIA)	0	0	0	0	0	1	1	0	4,500,000
ABRA	4			0	0	0	0	0	4	4	0	3,880,000
Licuan-Baay (Licuan)	1			0	0	0	0	0	1	1	0	80,000
Lenneng		Agricultural Infrastructures	Irrigation System (DA)	0	0	0	0	0	1	1	0	80,000
San Quintin	1			0	0	0	0	0	1	1	0	2,500,000
Poblacion-Mausoc		Agricultural Infrastructures	Farm Structures	0	0	0	0	0	1	1	0	2,500,000
Pidigan	2			0	0	0	0	0	2	2	0	1,300,000
Ayis		Agricultural Infrastructures	Irrigation System (DA)	0	0	0	0	0	1	1	0	1,000,000
Ballasiang		Agricultural Infrastructures	Irrigation System (DA)	0	0	0	0	0	1	1	0	300,000

DAMAGE TO INFRASTRUCTURE as of (July 29, 2022 06:00)

REGION PROVINCE CITY /MUNICIPALITY BARANGAY		TYPE	CLASSIFICATION	INFRASTRUCTURE	NUMBER OF DAMAGED	UNIT	QUANTITY	STATUS	COST(PHP)	REMARKS
GRAND TOTAL	99				99				48,300,000	
REGION 1	28				28				35,800,000	
ILOCOS SUR	13				13				10,400,000	
No breakdown	7				7				8,900,000	
		Roads	National	Manila North Road a.1 K0415+411 - K0415+511	1			Damaged Pavement Shoulder and Slope Protection	1,300,000	Damaged Pavement Shoulder and Slope Protection
		Roads	National	Manila North Road a2 K0431+000 - K0444+721 (Bulag Bridge I)	1			Damaged Shoulder bridge Approach	500,000	Damaged Shoulder bridge Approach
		Roads	National	Manila North Road a3 K0400+350 - K0415+364	1			Damaged Pavement Shoulder and Collapsed Slope Protection	800,000	Damaged Pavement Shoulder and Collapsed Slope Protection
		Bridges	National	ILOCOS SUR 2nd a. Santa Rancho Road a.1 Calungbuyan Bridge	1			Possible Bearing damage at Bridge proper and Faulting of Bridge Approach pavement	3,300,000	
		Roads	National	Tagudin - Cervantes Road K0337+800, K0327+500, K0341+600, K0341+900	1			Landslides and Rockslides	3,000,000	
		Roads	Local	Banayoyo - Lidlidda Road f.1 K0385+500	1			Landslides and Rockslides	0	One Lane Passable
		Roads	Local	Banayoyo - Lidlidda Road f.2 K0391+200	1			Landslides and Rockslides	0	One Lane Passable
Santa	1				1				100,000	
Brgy Rizal		Roads	Local	Manila North Road c.1 K0392+700 Brgy. Rizal, Santa, Ilocos Sur	1			Faulting/Bubbling of Pavement	100,000	
Quirino (Angkaki)	4				4				700,000	
Brgy. Cayos		Roads	Local	Jct. Santiago-Bana yoyo-Lidlidda-San Emilio-Quirino Road	1			Landslides and Rockslides	700,000	'On-going clearing of slides

REGION PROVINCE CITY /MUNICIPALITY BARANGAY		TYPE	CLASSIFICATION	INFRASTRUCTURE	NUMBER OF DAMAGED	UNIT	QUANTITY	STATUS	COST(PHP)	REMARKS
Brgy. Cayos		Roads	Local	Jct. Santiago-Bana yoyo-Lidlidda-San Emilio-Quirino Road d.2 K0385+500	1			Landslides and Rockslides	0	'On-going clearing of slides
Brgy. Cayos		Roads	Local	Jct. Santiago-Bana yoyo-Lidlidda-San Emilio-Quirino Road d.3 K0391+200	1			Landslides and Rockslides	0	'On-going clearing of slides
Brgy. Cayos		Roads	Local	Jct. Santiago-Bana yoyo-Lidlidda-San Emilio-Quirino Road d.4 K0373+600 Brgy. Tiagan, San Emilio, Ilocos Sur	1			Landslides and Rockslides	0	'On-going clearing of slides
Cervantes	1				1				700,000	
Brgy. Aluling		Roads	Local	Cervantes-Aluling- Bontoc Road e.1 K0387+(-950), Brgy. Aluling, Cervantes, Ilocos Sur	1			Landslides and Rockslides	700,000	'On-going clearing of slides
LA UNION	10				10				15,300,000	
No breakdown	10				10				15,300,000	
		Bridges	Local	Anduyan - San Pascual Road a.1 Anduyan Bridge Chainage 2+870 - Chainage 3+231	1			Slope Protection Collapse at Approach 'B'	15,000,000	
		Bridges	Local	Agoo - Baguio City Road b.1 Amallapay Bridge K0240+917	1			Damaged Slope Protection Amallapay Bridge Abutment 'A'	300,000	'Installed Traffic and Warning Signs
		Bridges	Local	Agoo - Baguio City Road b.2 K0251+100 - K0256+500	1			Faulting	0	
		Bridges	Local	Rosario - Pugo Road c.1 San Luis Bridge 2 K0220+759	1			Cracks on Girder	0	
		Bridges	Local	Rosario - Pugo Road c.2 Maoasoas Bridge K0216+(-1004) - K0228+014	1			Damaged Bridge Deck intermediate diaphragm	0	

REGION PROVINCE CITY /MUNICIPALITY BARANGAY		TYPE	CLASSIFICATION	INFRASTRUCTURE	NUMBER OF DAMAGED	UNIT	QUANTITY	STATUS	COST(PHP)	REMARKS
		Roads	Local	Rosario - Pugo Road c.3 K0219+600	1			Damaged Pavement	0	
		Bridges	National	Manila North Road d.1 Nilangoyan Bridge	1			Damaged Bridge	0	
		Bridges	National	Manila North Road d.2 Aringay Bridge	1			Damaged Expansion Joint	0	
		Bridges	National	Manila North Road d.3 K0212+(-490) - K0264+304 Payocpoc Bridge	1			Damaged Bridge Deck and Intermediate diaphragm, crack on slope protection	0	
		Roads	National	Manila North Road d.4 K0226+220 - K0226+280	1			Damaged Pavement	0	
PANGASINAN	5				5				10,100,000	
No breakdown	5				5				10,100,000	
		Roads	National	PANGASINAN 2nd a. Pangasinan - La Union Road	1			Damaged Slope Protection (Grouted Riprap) B/S	0	'Installed Traffic and Warning Signs.
		Bridges	National	PANGASINAN 2nd a. Pangasinan - La Union Road a.1 Cayanga Bridge	1			Damaged Slope Protection (Grouted Riprap) B/S	5,000,000	'Installed Traffic and Warning Signs
		Roads	National	b. Dagupan- Bonuan-San Fabian-Road	1			Damaged Truss Support , Pier #3, R/S	0	'Installed Traffic and Warning Signs.
		Bridges	National	b. Dagupan- Bonuan-San Fabian-Road b.1 K0380+058 - K0380+182, Dawel Bridge	1			Damaged Truss Support , Pier #3, R/S	5,000,000	'Installed Traffic and Warning Signs
		Roads	National	PANGASINAN 3rd a. Carmen Jct. - Manat Road a.1 K0183+098 - K0184+100 (Hector Mendoza Bridge	1			Damaged Transverse Expansion Joint	100,000	'Installed Traffic and Warning Signs.
REGION 3	9				9				0	
AURORA	2				2				0	
Dinalungan	1				1				0	

REGION PROVINCE CITY /MUNICIPALITY BARANGAY		TYPE	CLASSIFICATION	INFRASTRUCTURE	NUMBER OF DAMAGED	UNIT	QUANTITY	STATUS	COST(PHP)	REMARKS
		Schools	Local	Mariano D. Marquez Memorial National High School (MDMMNHS)	1			Partially damaged	0	Cracks/fissures in walls and floors of school buildings and minimal ground tilting
Dipaculao	1				1				0	
		Government Facilities	Local	Dipaculao Municipal Hall	1			Partially damaged	0	Incurred minor cracks
BATAAN	1				1				0	
Hermosa	1				1				0	
		Government Facilities	Local	Hermosa Municipal Hall	1			Partially damaged	0	Incurred minor cracks
NUEVA ECIIJA	2				2				0	
Palayan	1				1				0	
		Government Facilities	National	3-in-1 Facility (GCCC)	1			Partially damaged	0	Incurred minor cracks
Talavera	1				1				0	
		Government Facilities	Local	Mayors Hall, Talavera Municipal Hall	1			Partially damaged	0	Bond and torsion cracks
PAMPANGA	2				2				0	
Masantol	2				2				0	
		Schools	Local	Masantol High School	1			Partially damaged	0	Slight cracks on stairs, rooms, and outside the building
		Government Facilities	Local	Community Isolation Facility	1			Partially damaged	0	Slight cracks on walls and flooring
TARLAC	2				2				0	
Bamban	1				1				0	
		Schools	Local	Mainang Elementary School	1			Partially damaged	0	Incurred minor cracks
Paniqui	1				1				0	
		Supermarket	Local	Red Camia Supermarket	1			Partially damaged	0	Incurred minor cracks
CAR	55				55				12,500,000	
ABRA	4				4				12,500,000	
Bangued	1				1				10,000,000	
		Government Facilities	National	NIA Abra Satellite Office Building	1			Partially Damaged	10,000,000	
Luba	1				1				0	

REGION PROVINCE CITY /MUNICIPALITY BARANGAY		TYPE	CLASSIFICATION	INFRASTRUCTURE	NUMBER OF DAMAGED	UNIT	QUANTITY	STATUS	COST(PHP)	REMARKS
		Schools	Local	Pacpaca Elementary School	1			Partially Damaged	0	Stage: Separated floor to wall connection; semi- detached post Classroom: damaged ceiling. for validation
Dolores	1				1				0	
		Schools	Local	An-anaao Integrated School	1			Partially Damaged	0	Fallen upper wall. for validation
San Quintin	1				1				2,500,000	
		Roads	Local	Poblacion-Mausoc Farm to Market Road	1	Meter		Damaged	2,500,000	150 meters with slope protection gabion wall damaged. for validation
MOUNTAIN PROVINCE	10				10				0	
Bauko	1				1				0	
		Schools	Local	Bansa National High School	1			Partially Damaged	0	Eroded retaining walls; Toppled electric post near the school; Concrete cracks on walls and floors. For Validation
Sabangan	2				2				0	
Pingad		Schools	Local	Bao-angan Elementary School	1			Partially Damaged	0	Eroded slope protection in front of the school. For Validation.
		Schools	Local	Gayang Elementary School	1			Partially Damaged	0	Eroded retaining walls in front of the school and the open gym. for validation
Tadian	7				7				0	
		Schools	Local	Balaoa National High School	1			Partially Damaged	0	Eroded retaining wall in front of the school. For validation.
		Schools	Local	Batayan Elementary School	1			Partially Damaged	0	Eroded retaining wall in front of the school. For validation.
		Schools	Local	Lubon Elementary Schools	1			Partially Damaged	0	Cracked walls. for validation.

REGION PROVINCE CITY /MUNICIPALITY BARANGAY		TYPE	CLASSIFICATION	INFRASTRUCTURE	NUMBER OF DAMAGED	UNIT	QUANTITY	STATUS	COST(PHP)	REMARKS
		Schools	Local	New Lubon Elementary School	1			Partially Damaged	0	Cracked walls. for validation
		Schools	Local	Tadian Elementary School	1			Partially Damaged	0	Cracked School ground. for validation
		Schools	Local	Tadian Elementary School	1			Partially Damaged	0	Cracked School ground. for validation
		Schools	Local	Tue Elementary School	1			Partially Damaged	0	Eroded retaining wall. for validation
APAYAO	8				8				0	
Conner	2				2				0	
		Schools	Local	Talifugo National High School	1			Partially Damaged	0	Cracks on walls. for validation
		Schools	Local	Ili Nationl HS	1			Partially Damaged	0	Cracks on walls (1 Classroom). for validation
Calanasan	1				1				0	
		Schools	Local	Apayao National Inadustrial Agricultural HS	1			Partially Damaged	0	crack on column. for validation
Kabugao	1				1				0	
		Schools	Local	Kabugao Agro- Industrial HS	1			Partially Damaged	0	Crack on Beams & Walls. for validation
Luna	4				4				0	
		Schools	Local	Luna Central School	1			Partially Damaged	0	Cracks on walls. for further verification
		Schools	Local	BacDa National High School	1			Partially Damaged	0	Broken Ceiling, Cracks on walls. for further verification.
		Schools	Local	San Francisco ES	1			Partially Damaged	0	Cracks on walls. for further verification.
		Schools	Local	Apayao Science Highschool	1			Partially Damaged	0	Cracks on walls (1 Classroom). For Further Verification
BENGUET	33				33				0	
Baguio	9				9				0	
		Schools	Local		1			Partially Damaged	0	Cracks on walls Senior High Bldg. for further verification.

REGION PROVINCE CITY /MUNICIPALITY BARANGAY		TYPE	CLASSIFICATION	INFRASTRUCTURE	NUMBER OF DAMAGED	UNIT	QUANTITY	STATUS	COST(PHP)	REMARKS
		Schools	Local	BCNHS Hillside Annex	1			Partially Damaged	0	For further verification.
		Schools	Local	Kias Elementary School	1			Partially Damaged	0	cracks on the walls, the floors, and the sides of the posts; chipped parts of walls, cracks on ceiling of 4th floor, chipped wall of beam on 4th and 3rd floor of building 2. For further verification
		Schools	Local	San Vicente NHS	1			Partially Damaged	0	Cracks on walls, side of the posts, broken window glass. for further verification.
		Schools	Local	Mil-an National High School	1			Partially Damaged	0	Cracks on the walls, door, floor, side of the post. For further verification.
		Schools	Local	San Vicente Elementary School	1			Partially Damaged	0	Crack lines in the walls, ceiling, and beam; chipped parts of walls and beam on the new building; additional cracks on the ICT/grade 6 classroom; damage to water tank; floor cracks near the grade 2 and 4 rooms. for further verification.
		Schools	Local	Philippine Science High School CAR Center	1			Partially Damaged	0	Cracks on wall of dormitory . for further verification.
		Schools	Local	Baguio City National Science School	1			Partially Damaged	0	Cracks on secondary beams and cracks between walls and primary posts. for further verification.
		Schools	Local	Baguio City National Highschool	1			Partially Damaged	0	Cracks on walls Senior High Building. For further verification.
Buguias	6				6				0	

REGION PROVINCE CITY /MUNICIPALITY BARANGAY		TYPE	CLASSIFICATION	INFRASTRUCTURE	NUMBER OF DAMAGED	UNIT	QUANTITY	STATUS	COST(PHP)	REMARKS
Amlimay		Schools	Local	Amlimay Integrated School	1			Partially Damaged	0	Bagong Lipunan Bldg 1 and 2 - with visible cracks on the floors and walls, the riprap foundation also showed cracks; TEEP Bldg #3 with visible cracks. for further verification.
		Schools	Local	Cayapas IS	1			Partially Damaged	0	visible cracks on the school ground, 3 classrooms with observable cracks on the walls. for further verification
		Schools	Local	Beckes Pol-oc Primary School	1			Partially Damaged	0	evident cracks on the school ground, Bldg#1: visible cracks on the walls and floors
		Schools	Local	Kimpit ES	1			Partially Damaged	0	JV Ongpin Bldg: 2 classrooms with visible cracks on floor and the surrounding area of the building. for further verification.
		Schools	Local	Pan-ayaoan ES	1			Partially Damaged	0	Blgs #2 and 5: evident cracks along the floor, cracks along the school fence walls, cracks in the school ground HE bldg with visible cracks For further verification.
		Schools	Local	Bot-oan ES	1			Partially Damaged	0	school grounds with visible open cracks; eroded portion of riprap; covered court - 1 post was disaligned Bldgs 2 and 3: visible cracks in the flooring. for further verification.
Mankayan	2				2				0	

REGION PROVINCE CITY /MUNICIPALITY BARANGAY		TYPE	CLASSIFICATION	INFRASTRUCTURE	NUMBER OF DAMAGED	UNIT	QUANTITY	STATUS	COST(PHP)	REMARKS
Bedbed		Schools	Local	Bedbed National Highschool	1			Partially Damaged	0	SHS Building with evident cracks observed in the 1st floor. for further verification.
Cabiten		Schools	Local	Cabitin ES	1			Partially Damaged	0	visible cracks along the toilet walls of Bldg #2. for further verification.
Kabayan	4				4				0	
		Schools	Local	Bio B. Modol ES	1			Partially Damaged	0	visible cracks on the school ground. for further verification
		Schools	Local	Mt. Pulag ES	1			Partially Damaged	0	Bldg#1: with evident cracks in the floor and walls. for further verification.
		Schools	Local	Asokong-Pacso ES	1			Partially Damaged	0	Bldg. 1: fallen plywood ceilings, evident cracks along the walls. for further verification
		Schools	Local	Tinaleb ES	1			Partially Damaged	0	multiple cracks in the ground and school buildings located in the lower and upper ground. for further verification.
Tublay	1				1				0	
		Schools	Local	Dackias ES	1			Partially Damaged	0	Bldg. #3: clsroom ceiling moved ny atleast 1/4 inch from the wall, and with visible cracks observed. for further verification
Itogon	3				3				0	
		Schools	Local	Labilab ES	1			Partially Damaged	0	visible cracks on the walls, ceilings and floors, Bldg#4: with broken windows. for further verification.

REGION PROVINCE CITY /MUNICIPALITY BARANGAY		TYPE	CLASSIFICATION	INFRASTRUCTURE	NUMBER OF DAMAGED	UNIT	QUANTITY	STATUS	COST(PHP)	REMARKS
		Schools	Local	Acupan ES	1			Partially Damaged	0	Bldg #1: with visible cracks in the outer wall, along the cemented staircase, 2nd flr beam with cracks. for further verification.
		Schools	Local	Dalicno ES	1			Partially Damaged	0	Marcos Pre-fab Bldg: evident cracks along the walls of the classroom and toilets TEEP Bldg: minor cracks. for further verification.
Bakun	2				2				0	
		Schools	Local	Lamew ES	1			Partially Damaged	0	Bldg#1: evident cracks along the ceilings and windows; Bldg#4: frontage riprap with visible cracks. for further verification.
		Schools	Local	Palidan IS	1			Partially Damaged	0	newly-repaired classrooms incurred EQ Damages such as visible cracks along the wall and ceiling. One door jammed due to disalignment of the wall. for further verification
Tuba	1				1				0	
		Schools	Local	Batuan ES	1			Partially Damaged	0	Bldg#1: evident cracks on walls of the building. for further verification.
Bokod	4				4				0	
		Schools	Local	Bokod Central School	1			Partially Damaged	0	HE bldg with evident multiple crack; Eroded portion of retaining walls. For further verification.

REGION PROVINCE CITY /MUNICIPALITY BARANGAY		TYPE	CLASSIFICATION	INFRASTRUCTURE	NUMBER OF DAMAGED	UNIT	QUANTITY	STATUS	COST(PHP)	REMARKS
		Schools	Local	Ambangeg NHS	1			Partially Damaged	0	Bldg#3: visible cracks along the walls and floors. for further verification.
		Schools	Local	Daklan NHS	1			Partially Damaged	0	Bldg#5: multiple cracks in the new SHS Bldg. for further verification.
		Schools	Local	Otbong Primary School	1			Partially Damaged	0	multiple visible cracks along the walls of the classroom, windows jammed due to misalignment. for further verification.
Kapangan	1				1				0	
		Schools	Local	Ampongot Barrio School	1			Partially Damaged	0	cracked and fallen parts of walls . for further verification.
NCR	7				7				0	
NCR	7				7				0	
Malabon	2				2				0	
		Schools	Local	Dampalit Elementary School	1				0	Visual Cracks
		Schools	Local	Muzon Elementary School	1				0	Visual Cracks
PASAY	1				1				0	
		Government Facilities	Local	Doña Nena Fire Substation	1				0	Minor cracks/damages at the following areas: a. Stairway going to 4th floor b. Stairway going to rooftop. c. CR located at the 3rd floor No reported injuries and casualties.
MARIKINA	1				1				0	
		Government Facilities	Local	CONCEPCION FIRE STATION	1				0	Minimal Cracks from walls and ceilings
MANILA	1				1				0	

REGION PROVINCE CITY /MUNICIPALITY BARANGAY		TYPE	CLASSIFICATION	INFRASTRUCTURE	NUMBER OF DAMAGED	UNIT	QUANTITY	STATUS	COST(PHP)	REMARKS
		Government Facilities	Local	GAGALANGIN FIRE STATION	1				0	LAKANDULA HIGH SCHOOL, WITH VISIBLE DAMAGE ON THE WALLS DURING INSPECTION
Quezon City	1				1				0	
		Government Facilities	Local	KAHUSAYAN PANTAWID FAMILYA BUILDING, DSWD	1				0	MINOR CRACKS IN THE WALL
PARAÑAQUE	1				1				0	
		Government Facilities	Local		1				0	MINOR CRACKS (NON-STRUCTURAL) WITH MINOR CRACKS (NON-STRUCTURAL) -BPLO CITY -HEALTH OFFICE (NEW) -HRMO -CITY LEGAL OFFICE- COMELEC DIST 2-DILG(3RD FLR)-BUDGET (3RD FLR) -PLANNING OFFICE (4TH FLR)-PCCI

OTHER DAMAGED ASSETS as of (July 29, 2022 06:00)

REGION PROVINCE CITY /MUNICIPALITY BARANGAY		CLASSIFICATION	PARTICULARS/ NAME OF ASSET	UNIT	QUANTITY	COST(PHP)	REMARKS
GRAND TOTAL	5				5	0	
REGION 3	5				5	0	
NUEVA ECIJA	4				4	0	
San Leonardo	4				4	0	
		Water Tank	Tabuating Tank, Pamana Water District	tank	1	0	Turn Buckle Connection Problem
		Water Tank	Balanga Tank, Pamana Water District	tank	1	0	Turn Buckle Connection Problem

REGION PROVINCE CITY /MUNICIPALITY BARANGAY		CLASSIFICATION	PARTICULARS/ NAME OF ASSET	UNIT	QUANTITY	COST(PHP)	REMARKS
		Water Tank	Bucot Tank, Pamana Water District	tank	1	0	Loosed joints and Column connection problem
		Water Tank	4. San Anton Tank (Sampaloc), Pamana Water District	tank	1	0	Fully Collapsed Tank; Distracted turn buckles and column
PAMPANGA	1				1	0	
Masantol	1				1	0	
Barangay Sto. Nino		Electrical post	Electrical post	unit	1	0	Slanted and incurred minor cracks

CLASS SUSPENSION as of (July 29, 2022 06:00)

REGION PROVINCE CITY /MUNICIPALITY BARANGAY		LEVEL FROM	LEVEL TO	TYPE	DATE OF SUSPENSION	TIME OF SUSPENSION	DATE RESUMED	TIME RESUMED	REMARKS
GRAND TOTAL	94								
REGION 1	91								
LA UNION	20								
Province-Wide	20								
		Pre-school	Tertiary	All	27 July 2022	09:00			
DAGUPAN	1								
Dagupan	1								
		Pre-school	Tertiary	All	27 July 2022	12:00			Class suspension declared July 27, 2022 at 12 noon under Executive Order No. 08 series of 2022
ILOCOS NORTE	23								
Province-Wide	23								
		Pre-school	Tertiary	All	27 July 2022	12:00			Suspended for the whole day
PANGASINAN	47								
Province-Wide	47								
		Pre-school	Tertiary	All	27 July 2022	12:00			A total of 7 municipalities declared class suspension
REGION 3	1								

REGION PROVINCE CITY /MUNICIPALITY BARANGAY		LEVEL FROM	LEVEL TO	TYPE	DATE OF SUSPENSION	TIME OF SUSPENSION	DATE RESUMED	TIME RESUMED	REMARKS
NUEVA ECIJA	1								
Cabanatuan	1								
		Secondary	Tertiary	Private	27 July 2022				Nueva Ecija University of Science and Technology
		Secondary	Tertiary	Private	27 July 2022				Our Lady Of Fatima University
CAR	2								
MOUNTAIN PROVINCE	1								
Bontoc	1								
		Tertiary	Tertiary	Public	27 July 2022				Memorandum Order No. PRFC-71, series 2022 re Suspension of Classes and Work
BENGUET	1								
Baguio	1								
		Pre-school	Tertiary	All	27 July 2022				Executive Order No. 84 series of 2022 An Order Suspending Classes, and Work in Public Offices Effective Immediately for 27 July 2022

WORK SUSPENSION as of (July 29, 2022 06:00)

REGION PROVINCE CITY /MUNICIPALITY BARANGAY		TYPE	DATE OF SUSPENSION	TIME OF SUSPENSION	DATE RESUMED	TIME RESUMED	REMARKS
GRAND TOTAL	183						
REGION 1	125						
LA UNION	20						
Province-Wide	20						
		All	27 July 2022	09:00			Declared suspension of work in all government offices
ILOCOS SUR	34						
Province-Wide	34						

REGION PROVINCE CITY /MUNICIPALITY BARANGAY		TYPE	DATE OF SUSPENSION	TIME OF SUSPENSION	DATE RESUMED	TIME RESUMED	REMARKS
		All	27 July 2022	09:00			Declared suspension of work in all government offices
DAGUPAN	1						
Dagupan	1						
		All	27 July 2022	12:00			Work suspension declared
ILOCOS NORTE	23						
Province-Wide	23						
		All	27 July 2022	12:00			All Government Offices of the Province suspended
PANGASINAN	47						
Province-Wide	47						
		All	27 July 2022	12:00			A total of 21 municipalities and 1 city declared work suspension.
CAR	58						
BENGUET	2						
La Trinidad	1						
		All	27 July 2022				
Baguio	1						
		All	27 July 2022		28 July 2022		Executive Order no. 84 series of 2022 An Order Suspending Classes and Work in Public Offices Effective Immediately for 27 July 2022
ABRA	27						
Province-Wide	27						
		All	27 July 2022				
KALINGA	8						
Province-Wide	8						
		All	27 July 2022	09:00			Memorandum Order No. 25 series 2022 re Suspension of Work, Meetings, Events and Other Gatherings
IFUGAO	11						
Province-Wide	11						

REGION PROVINCE CITY /MUNICIPALITY BARANGAY		TYPE	DATE OF SUSPENSION	TIME OF SUSPENSION	DATE RESUMED	TIME RESUMED	REMARKS
		All	27 July 2022		28 July 2022		Memorandum Order No. 2022-72 re Suspension of Work in the Provincial Local Government Unit of Ifugao
MOUNTAIN PROVINCE	10						
Province-Wide	10						
		All	27 July 2022				Memorandum Order No. 7 series 2022 re Suspension of Work on July 27, 2022

PRE-EMPTIVE EVACUATION as of (July 29, 2022 06:00)

REGION PROVINCE CITY /MUNICIPALITY BARANGAY		FAMILIES	MALE	FEMALE	TOTAL	REMARKS
GRAND TOTAL	4	0	0	0	1,248	
REGION 1	4	0	0	0	1,248	
LA UNION	3	0	0	0	1,248	
No breakdown	1	0	0	0	1,248	
		0	0	0	1,248	A total of 4 Evacuation Centers were provided. And a total of 1,248 individuals were affected on the Brgy Darigayos, Oaqui # 2, Napaset. Sto Domingo Norte, Sto Domingo Sur, Rimos # 1, Rimos # 2, Rimos # 3, Rimos #4, and Rimos # 5 of Municipality of Luna and Brgy Suyo of Municipality of Bagulin.
Bangar	2	0	0	0	0	
Mindoro		0	0	0	0	Brgy Paratong Evacuated Due To Possible Tsunami
Paratong		0	0	0	0	Brgy Paratong Evacuated Due To Possible Tsunami
ILOCOS SUR	1	0	0	0	0	
Santa Cruz	1	0	0	0	0	
		0	0	0	0	Coastal barangays evacuated due to possible tsunami

ASSISTANCE PROVIDED as of (July 29, 2022 06:00)

REGION PROVINCE CITY /MUNICIPALITY BARANGAY		SOURCE	QUANTITY	UNIT	TYPE	PARTICULARS	COST(PHP)
GRAND TOTAL	6						396,360
CAR	6						396,360
ABRA	4						356,360
Lagayan	2						286,760
		DSWD	2	pack	Family Food Pack		214,000
		LGU			Relief assistance		72,760
Bucloc	1						60,000
		LGU	1		Financial		60,000
Danglas	1						9,600
		LGU	1		Financial		9,600
MOUNTAIN PROVINCE	1						5,000
Bauko	1						5,000
		DSWD	1		AICS		5,000
BENGUET	1						35,000
La Trinidad	1						35,000
		DSWD	1		Financial	AICS	35,000

NDRRMC Response Cluster Essential Elements of Information

As of July 28, 2022



Search, Rescue and Retrieval Cluster

No. of Deployed SRR Teams

19

from AFP, PNP, BFP, and MMDA

No. of SRR teams on Standby

18

from AFP, BFP, and PNP



Food and Non-Food Items Cluster

Standby Funds

PhP323,969,841.20

of which PhP247,530,257.39 is available QRF

Standby Resources / Stockpiles

PhP1,019,331,980.8

worth of food and non-food items



Camp Coordination and Camp Management and Internally Displaced Persons Protection Clusters

No. of Evacuation Centers Currently Being Used

37

in Regions 1 and CAR

No. of Displaced Persons Inside Evacuation Centers

1,958 families or 6,705 persons

in Regions 1 and CAR

No. of Displaced Persons Outside Evacuation Centers

850 families or 3,581 persons

in Regions 1 and CAR



Health Cluster

Provided Health Commodities

PhP8,352,521.7

worth of assorted drugs, medicines, medical supply, hygiene kits, etc. to Regions 1, CAR, and NCR



Logistics Cluster

Available Deployable Assets

431

from DPWH, WFP and AFP

Assets Deployed

6

to CAR (Abra)



Emergency Telecommunications Cluster

Deployed Emergency Telecommunications Equipment

36

from DICT and OCD

Available and Deployable Emergency Telecommunications Equipment

54

from DICT



Education Cluster

Affected Schools

9,539

in regions CAR, NCR, Region I, II, III, CALABARZON, and V

Schools Currently Being Used as Evacuation Centers

3

in CAR



Law and Order Cluster

Deployed Personnel

52

in Evacuation Centers



Shelter Cluster

Damaged Residential Buildings

1,214

National Disaster Risk Reduction and Management Council

Situational Report for Magnitude 7.0 Earthquake in Tayum, Abra (2022) ACTIONS TAKEN

National



National Disaster Risk Reduction and Management Operations Center (NDRRMOC)

- Raised the Alert Status to RED effective 27 July 2022 thru NDRRMC Memorandum No. 102
- Issued NDRRMC Memorandum No. 101 re Reiteration Response Operations Plans for Earthquake
- Convened member agencies and concerned Regional DRRMCs for an Emergency Meeting on 27 July 2022
- Continuous monitoring of the situation and dissemination of advisories



DOST-Philippine Institute of Volcanology and Seismology (PHIVOLCS)

- Continuous monitoring of the situation and dissemination of EQ information.
- Deployed DOST-PHIVOLCS Quick Response Team (QRT) consisting of 23 personnel (mostly of geologist and engineers) to Abra Province and Vigan City on 27 July 2022 to conduct hazard and impact assessments related to possible ground rupture, liquefaction, and earthquake-induced landslides, install additional seismic instruments, assess building damages, intensity surveys, and provide update information on the earthquake activity.
- Conducted Aerial Survey to investigate and assess the extent of damage in affected areas in the northwestern Luzon region.
- Conducted courtesy calls and briefings in various local government units including Abra Province as the DOST-PHIVOLCS QRT members conduct their hazard and impact assessment.



Department of Social Welfare and Development (DSWD)

The DSWD Central Office (CO), FOs, and National Resource Operations Center (NROC) have stockpiles and standby funds amounting to ₱1,365,208,621.47 with breakdown as follows:

a. Standby Funds

>A total of ₱328,969,834.36 standby funds in the CO and FOs. Of the said amount, PhP247,530,257.39 is the available Quick Response Fund (QRF) in the CO.

b. Stockpiles

>A total of 529,066 family food packs (FFPs) amounting to ₱326,107,942.64, other food items amounting to ₱212,258,326.63, and non-food items (FNIs) amounting to PhP497,872,517.84 are available.

DSWD-DRMB

- The DRMB Operations Center (OpCen) is in 24/7 virtual operation to closely monitor and coordinate with the National Resource and Logistics Management Bureau (NRLMB) and DSWD Field Offices for significant updates on the Mw 7.0 Earthquake Incident in Tayum, Abra
- DSWD-DRMB is on standby response support assets from non-affected DSWD-FOs.
- DSWD-DRMB facilitates the delivery of the following FNIs from the National Resource Operations Center (NROC) scheduled on 28 July 2022 for Regions I and CAR :
 - 5,000 FFPs/region
 - 2,000 Hygiene Kits/region
 - 1,000 Sleeping Kits/region

- 1,000 Kitchen Kits/region
- 1,000 Family Tents/region (Sourced from DSWD FO CALABARZON)
- DSWD-DRMB facilitates the P15 million fund augmentation to DSWD-FO I and CAR for urgent food and NFI relief requirements.

DSWD-NRLMB

- DSWD-NRLMB is continuously repacking goods for possible augmentation.
- DSWD-NRLMB provides logistical augmentation to FOs on delivering FFPs to LGUs.



Department of Education (DepEd)

- >Attended NDRRMC Virtual Emergency Operations Center;
- >Coordinated with concerned DRRM Coordinators to get updates and field reports;
- >Monitored timely updates of Earthquake Information released by DOST-PHIVOLCS;
- >Prepared and disseminated Agency Situation Reports and Education Cluster Updates.



Department of Health (DOH)

- >Sent Flash Report to ExeCom and ManCom Members of the Department of Health, Bureau Directors, Regional CHD, and Hospital Directors.
- >Coordinated with CHDs I, II, III, CAR, NCR and CALABARZON for updates
- >Attended the NDRRMC 1st Cluster Meeting for Magnitude 7.3 in Abra, July 27, 2022, at 11:00 AM
- >Coordinated with NDRRMC Operations Center and PHIVOLCS on the monitored incident

Region 1

OCD Region 1

- Activated the RDRRMC1-EOC for close monitoring of the situation and to ensure swift delivery of assistance to affected areas.
- Issued RDRRMC1 Memorandums No. 47 and 48 for the Activation of RED ALERT STATUS ICOW 7.3 Magnitude Earthquake to RDRRMC1 Member Agencies and P/C/MDRRMCs.
- Co-facilitated the conduct of Emergency Regional Response Cluster Meetings
- Issued RDRRMC1 Memorandum Nos. 47 and 48 re Activation of Red Alert Status to ICOW the 7.3 Magnitude Earthquake
- Activate respective Emergency Operation Center for monitoring of area of responsibility (AOR)
- Attend emergency meetings
- Ensure damage assessment
- Monitor earthquake information thru PHIVOLCS website
- Strengthen risk communication
- Ensure safety and secured response activities following COVID-19 health protocols
- Suspension of works for public offices and mass activities as necessary

DSWD-FO1

- Convened the Response Cluster on 27 July 2022 for Emergency Meetings for updates and readiness of the Response Cluster Members.

DILG-RO1

- Close coordination with field offices with their respective LGUs for the assessment of damages and monitoring of coastal areas/ landslides areas.
- Conducted inspection of buildings and other facilities

LA UNION

LA UNION PDRRMC

- 0843H; 27 July 2022; EOC raised alert status to RED
- Activated the Emergency Operations Center.
- Continuous monitoring to coastal areas

CITY OF SAN FERNANDO DRRM OPERATION CENTER (CDRRMOC)

- Activated the Emergency Operations Center.
- Continuous monitoring to coastal areas

AGOO DRRM OPERATIONS CENTER (MDRRMOC)

- EOC activated
- Continuous monitoring to coastal areas

ARINGAY DRRM OPERATIONS CENTER (MDRRMOC)

- Activated the Emergency Operations Center.
- Continuous monitoring to coastal areas

BACNOTAN DRRM OPERATIONS CENTER (MDRRMOC)

- Activated the Emergency Operations Center.
- Continuous monitoring to coastal areas

BAGULIN DRRM OPERATIONS CENTER (MDRRMOC)

- Activated the Emergency Operations Center.
- Continuous monitoring

BALAOAN DRRM OPERATIONS CENTER (MDRRMOC)

- Activated the Emergency Operations Center.
- Continuous monitoring to coastal areas

BANGAR DRRM OPERATIONS CENTER (MDRRMOC)

- Activated the Emergency Operations Center.
- Continuous monitoring to coastal areas

BAUANG DRRM OPERATIONS CENTER (MDRRMOC)

- Activated the Emergency Operations Center.
- Continuous monitoring to coastal areas

BURGOS DRRM OPERATIONS CENTER (MDRRMOC)

- Activated the Emergency Operations Center.

CABA DRRM OPERATIONS CENTER (MDRRMOC)

- Activated the Emergency Operations Center.
- Continuous monitoring to coastal areas

LUNA DRRM OPERATIONS CENTER (MDRRMOC)

- Activated the Emergency Operations Center.
- Continuous monitoring to coastal areas

NAGUILIAN DRRM OPERATIONS CENTER (MDRRMOC)

- Activated the Emergency Operations Center.

PUGO DRRM OPERATIONS CENTER (MDRRMOC)

- Activated the Emergency Operations Center.
- Continuous monitoring to coastal areas

ROSARIO DRRM OPERATIONS CENTER (MDRRMOC)

- Activated the Emergency Operations Center.
- Continuous monitoring to coastal areas

SAN GABRIEL DRRM OPERATIONS CENTER (MDRRMOC)

- Activated the Emergency Operations Center.
- Continuous monitoring to all BDRRMCs through MDRRM EOC.

SAN JUAN DRRM OPERATIONS CENTER (MDRRMOC)

- Activated the Emergency Operations Center.
- Continuous monitoring to coastal areas

SANTOL DRRM OPERATIONS CENTER (MDRRMOC)

- Activated the Emergency Operations Center.
- Continuous monitoring to coastal areas

STO. TOMAS DRRM OPERATIONS CENTER (MDRRMOC)

- Activated the Emergency Operations Center.
- Continuous monitoring to coastal areas.

SUDIPEN DRRM OPERATIONS CENTER (MDRRMOC)

- Activated the Emergency Operations Center.
- PNP Sudipen roving team

TUBAO DRRM OPERATIONS CENTER (MDRRMOC)

- Activated the Emergency Operations Center.

DSWD-FO1

- Ongoing monitoring and coordination with P/C/MSWDOs through the Provincial Operations Offices for any updates regarding damages and affected populations

DILG

DILG Regional Action

- All RO personnel (66) + construction workers (10) evacuated and all accounted
- Close coordination with OCD/RDRMC
- Conducted initial inspection of the DILG Regional Office building (minimal cracks)
- 2 personnel reported at the alternate EOC of Region 1

DILG Ilocos Norte

- Checked the situations of all DILG personnel
- Monitored safety of all DILG personnel and staff
- Constant coordination of DILG to LGUs

DILG Ilocos Norte - LGU

- Issued prohibition on fishing – Pagudpud
- Alerted and activated BDRRMCs
- On-going assessment of all infrastructures
- On-going monitoring of coastal areas
- Work suspension / WFH issued – PG Ilocos Norte, Batac City, Laoag City, San Nicolas, Pinili

DILG Ilocos Sur

- Checked the situations of all DILG personnel
- Monitored safety of all DILG personnel and staff
- Constant coordination of DILG to LGUs re: damage assessment, casualties, monitoring of road network and in coastal areas

DILG Ilocos Sur - LGU

- Provincial Government declared work suspension (province-wide, EO to follow)
- Activated all BDRRMCs
- Deployed PDRRM rescue teams
- On-going assessment of infrastructure facilities
- On-going monitoring of coastal areas

DILG La Union

- Monitored safety of personnel
- Gathered information from field offices

- Coordinated with OCD re possible aftershocks
- Coordinated with DPWH for building inspection
- ALL field offices are constantly coordinating with their respective LGUs on the assessment of damages and monitoring of coastal areas/ possible landslide areas

DILG La Union - LGU

- Issued EO on work suspension
- On-going assessment and reporting of barangays
- Joint monitoring of coastal and upland areas of the City

DILG Pangasinan

- Monitored safety of personnel
- Coordinated with PDRRMO for monitoring and updates
- Conducted initial inspection of the DILG Provincial Office building

DILG Pangasinan - LGU

- Issued EO on work suspension
- Currently inspecting infrastructures

CDRRMC Dagupan

- On Red Alert Status
- Activated all CDRRMC, BDRRMCs, Barangay Operational Center and prepared evacuation centers
- Coordinated with Dagupan City Police Station, Dagupan City Fire Station, PNP Maritime Group, Philippine Coast Guard and Naval Detachment Bonuan

ILOCOS NORTE

- Advice all DRRMOs and NGAs to be on alert status and continuously monitor their respective AORs.
- Continuous monitoring and updating of situational and weather conditions of all LGUs.

PANGASINAN

PDRRMO Pangasinan

- Raised Red Alert status in the Province of Pangasinan as of 8:50 AM of 27 July 2021
- Continuous monitoring of the situation in the province (Weather, San Roque Dam, River system)
- Incident Management on standby for possible deployment
- SAR team on standby for possible deployment
- Information dissemination on preparedness and advisories through Tri-Media and social media to ensure public safety
- Coordination with MDRRMO Lingayen, Binmaley, Calasiao for road damage assessment.
- Coordination with DPWH for infrastructure (road and bridges) damage assessment.
- Coordination with PEO for structural damage assessment.
- Coordination with DepEd regarding cancellation of office and school operations such as enrollment.
- Issuance of Suspension of Work in all concerned gov't office in the Provincial Government of Pangasinan, effective 12:00NN of 27 July 2022 except PDRRMO, PEO, GSO, PHO and PSWDO
- 2:30 PM – Released advisory from San Roque Power Corporation re: status of San Roque Dam

BAYAMBANG

- Closely monitoring to the DOST-PHILVOCS advisories and reports for any further information.
- MDRRMC Bayambang conducted initial assessment and ocular inspection at LGU buildings and offices.
- Activities being undertaken:
 - i. Ocular inspection still on-going on roads, bridges, and buildings.

BAUTISTA

- The Emergency Operation Center now on RED ALERT Status and currently coordinating response and assessment activities.
- Local Incident Management Team (IMTs) are activated and on duty at the Emergency Operation Center (EOC).

- All Personnel of the Bautista Health Response Team (BHRT) and response cluster members/agencies were alerted .
- Advised BDRRMCs Chairman/Punong Barangays to initiate pre-emptive evacuation if necessary.
- The General Public is reminded to stay clam and alert at the same time when shaking is felt do the duck, cover and hold and stay away from objects that may easily fall or break

CALASIAO

- Conduct of Rapid Damage Assessment and Needs Analysis with the Engineering Staff and PNP Personnel.
- Continuous coordination with PNP, BFP, Brgy. Officials and other Disaster related Agencies.
- Dissemination of info's and advisories (Forwarded by Philvocs) to all barangay officials and other concern agencies.

INFANTA

- Close communication and coordination with Brgy. BDRRMCs for possible damages.
- Standby rescue and response team.

LINGAYEN

- The LDRRMO OPCEN is on red alert status.
- Activated MDRRMC
- Public Advisory via social media/public medias by Municipal Information Office (MIO)
- Strictly monitoring earthquake forecast and tsunami advisory update from PHIVOLCS
- Standby Emergency Response Team
- Prepositioning of emergency response vehicle and disaster equipment
- Monitoring of all barangay thru radio communication and telecommunication
- Activate BDRRMCs
- Inspection of evacuation centers ? Prepositioned of relief goods (food and non food items)

MANAOAG

- a. Policy Issuance Activating EOC Executive Order No. 106 s. 2022, An order declaring half day work suspension in the Local Government of Manaoag, as well as class suspension in all public and private schools on July 27, 2022.
- b. Advisories / Info Dissemination / Warnings
 - Activation of Municipal Disaster Risk Reduction and Management Council, with PNP, BFP, RHU, MSWD as well as Engineering
- c. Personnel Deployment
 - All MDRRM staff, PNP, BFP, Engineering and MHO personnel with volunteer support
 - Identified strategic assignment of personnel with communication radios for full deployment
 - Prepositioned medical and communication teams at the Incident Command Center.
- d. Supplies, Equipment and Rescue Vehicle Prepositioning
 - MDRRMC with its partner agencies, the PNP, AFP, BFP and CSOs are continuously monitoring the situation, prepared with their disaster rescue equipment and are ready to respond to emergency cases whenever necessary.
 - Pre-positioned of goods to be provided especially to task force
 - As of 10:00 AM of JULY 27, 2022, full prepositioning of LGU rescue and security vehicles (4 ambulance, 3 mini dump trucks, 1 dump truck, 1 pick-up rescue car, 2 multi cabs and 1 flexicube).
- e. Security
 - Requested additional PNP personnel and augmentation team
 - Pre-deployment security briefing
 - Deployed the PNP personnel
 - Continuous law enforcement operations shall be intensified
- f. Monitoring
 - Manaoag MDRRMC is continuously monitoring the situation especially on the Major Roads and Bridges going to Manaoag
 - Continuous monitoring of Office of the President, OCD and Pangasinan PDRRMO Advisories
 - Close monitoring with PNP and BFP on possible incidents within AOR
 - Monitored national agencies website for additional info and alerts.
 - Continuously monitor checkpoints in all entry points/roads in Manaoag for safety and preventive measures of the public
- g. Coordination Meetings
- h. Capacity Development Activities
- i. Facilities Preparation
 - Regional Evacuation Center and Office of the Civil Defense, Sports Complex is ready to accept evacuees.

SISON

- MDRRMC TEAM ON STANDBY MODE STARTING July 27, 2022
- Relief/Food packs ready for distribution

SAN CARLOS CITY

- CDRRMO ACTION CENTER on 24/7 monitoring Blue Alert Status, also Response Team on standby in any emergency call
- All 86 Barangay Chairman (BDRRMC) of San Carlos City was informed regarding the current situation and advised to be Alert and immediately informed the CDRRMO Action Center for any untoward incidents monitored within the Area of Responsibility (AOR).
- Also advised to make necessary preparation/ precautionary measures especially in notifying their constituents who are within the hazard prone areas (earthquake) and prepare personnel from BDRRM Council (Brgy. Kagawad, CVO, Volunteers) on standby that may help in case of immediate evacuation needed.
- Local Emergency Hotline was reminded as a vital to call in case of emergency situation arise.
- Electricity, water, communication and other important lifeline services are available.
- All roads and bridges are passable of any types of vehicles.
- The CDRRM Office continuously monitoring the "Earthquake Information Updates" by PHILVOCS, also weather updates/forecast issued by local, national agency of PAGASA and other reliable sources.
- Emergency meeting lead by the CDRRMC Chairperson Hon. Julier C. Resuello was conducted, partial damage assessment regarding the current situation of San Carlos City (private and public structures) were reported and presented to CDRRMC Chairperson.
- Damage assessment inspection was conducted by the CDRRMC Council that is composed of (City Engineering Office, CDRRMO, BFP, PNP) to several major establishment like Malls, Supermarket, Churches, Schools, Government & Private offices.

STA. BARBARA

- Inform all BDRRMCs regarding the Earthquake Coordinate with PNP-Sta. Barbara headed by PLTCOL James Patrick M. Calibuso for reports and others.
- Monitoring and prepared all necessary equipment for possible response
- Monitoring possible aftershocks and effects
- Closely coordinated with the Barangay Officials especially with high rise structures, business and factories
- Monitoring and coordinating with BFP-Sta. Barbara headed by INSP GIAN GLOREINE U. GALANO
- Monitoring DOST-PHILVOLCS, OCD, PDRRMC, NDRRMC for updates.

SUAL

- General Services Office and the MSWDO check the stock piling of nonfood items and food items.
- Activate Evacuation Center with minimum health standard.
- RHU ensure the minimum health standards for the evacuations and standby health providers.
- Activation of SRR team and Clearing team as needed to respond.
- MDRRMO conduct a risk assessment to identify potential hazards and consequences and follow through with action to mitigate risks.
- Information dissemination thru text brigade and MDRRMO social media (Facebook, Messenger).
- Ongoing roving and monitoring at vulnerable barangays.

DEPED

- RO, Schools Division Offices and schools conducted actual evacuation due to Earthquake 7.3 Abra
- Regional and Division engineers with assistance from City/Provincial Engineers conducted assessment of facilities
- Attended DRRMS online meeting for Earthquake 7.3 Abra
- Advisory from DRRMS to Regional/Division Coordinators to School Heads/DRRM Coordinators to report on RADaR for Earthquake 7.3 Abra.
- Regional and Division DRRM Coordinators continue to monitor RADaR for Earthquake 7.3 Abra (as of July 27, 2022 5pm RADaR report for Region 1 is at 45% complete)

DOH CHD-1

- DOH CHD-1 called for an emergency command conference meeting to discuss the Rapid Health Response to be given to the four (4) provinces of region 1. In coordination with the declaration of Code "Red" Alert of the Office of the Civil Defense Region 1, the DOH CHD-1 has declared Code "Blue" Alert on the for (4) provinces

of Region 1.

- DOH CHD-1 HEMS Teams are on standby for emergency deployment. However, the different PDOHO Development Management Officers in the region have directly been deployed for Rapid Health Assessment in their areas of concern. Also, the DOH CHD-1 HEMS Operation Center is continuously monitoring any health-related events that may need immediate health intervention and response in direct coordination with the Regional Disaster Risk Reduction and Management Council (RDRRMC), PDOHOs and DOH Retained Hospitals in the Region.

- PDOHO Operations Centers are on active status prepared for immediate response in close coordination with the different Rural Health Units (RHU) and Hospitals (Government & Private) in their areas. Updates I Monitoring reports are furnished to the DOH CHD-I Operations Center every 07:00am, 11 :00 am 03:00 pm daily.

- The Health Emergency Management Staff of the three (3) DOH Retained Hospitals (Mariano Marcos Memorial Hospital and Medical Center-MMMH&MC, Batac City, Ilocos Norte; Ilocos Training and Regional Medical Center-ITRMC, San Fernando City La Union; Region I Medical Center-RI MC, Dagupan City, Pangasinan) are on their regular 24/7 operations to attend to possible casualties related to the "7.3 Magnitude Earthquake Incident" and other untoward incidents.

- Upon assessment of Mariano Marcos Memorial Hospital and Medical Center• MMMH&MC, reported damages/cracks on the walls and floors of the facility have been identified. The C-arm equipment used in the CATH LAB has been damaged thus, suspending the operations. MMMH&MC also suspended operations. Also, Ilocos Training and Regional Medical Center- ITRMC has reported a busted transformer in their Radiology room thus, suspending the operation. ITRMC has suspended OPD operations for thirty (30) minutes only after the event and resumed consultation for the rest of the day.

- Prepositioned Drugs and Medicines to the different Provincial DOH Offices

Region 2

MDRRMC – Gamu, Isabela

- Conducted ocular inspection to Infrastructures in coordination with MEO, PNP and other MDRRMC.
- Continuous monitoring of AOR.

PNP

- Deployed personnel to assist in hauling of food and non-food items from DSWD FO2 warehouse

BFP R2

- Deployed personnel to assist in hauling of food and non-food items from DSWD FO2 warehouse.

MDRRMC – Echague, Isabela

- Conducted ocular inspection to Infrastructures in coordination with MEO, PNP and other MDRRMC.
- Coordinated with BDRRMC.
- Continuous communication to all Barangay Captains incident, situational report and updates as to the impact of earthquake,
- Continuous monitoring of AOR.
- Maintained all communication/Hotline of Echague Rescue for inquiries and for all emergency assistance.

MDRRMC – Solano, Nueva Vizcaya

- Close coordination with BDRRMCs re situation in AOR.
- Conducted damage assessment in critical areas.
- Operations Center on alert.

MDRRMC – Kayapa, Nueva Vizcaya

- Conducted inspection of buildings and infrastructures.
- Continuous monitoring and validation of road slides at the Provincial road to Kayapa Proper.
- Established connectivity with BDRRMCs, concerned officials and other stakeholders.
- Continuous monitoring of AOR.

MDRRMC – Aritao, Nueva Vizcaya

- Conducted building inspection prior to return to the Offices after the earthquake.
- Deployed 2 Rapid damage assessment teams to conduct building inspection and verified reports from the different Barangays.
- Coordinated with Municipal Engineering Office, PNP and BFP re inspection and consolidation of damage reports.
- Ensured functionality of all back-up communications.
- Continuous coordination with BDRRMCs and other concerned agencies re inspection and validation of reported damage in AOR.
- Ensured Minimum Public Health Standards
- Continuous monitoring of AOR.

MDRRMC – Ambaguio, Nueva Vizcaya

- Close coordination with BDRRMCs re situation in AOR.
- Municipal Rescue Team on standby.
- Continuous coordination with concerned agencies.

MDRRMC – Alfonso Castañeda, Nueva Vizcaya

- Close coordination with MDRRMC member agencies.
- Continuous monitoring of roads and bridges, lifelines, and building conditions.
- Ensure functionality of communication lines.
- Conducted inspection and assessment.

PDRRMC – Nueva Vizcaya

- Close coordination with MDRRMCs.
- Conducted inspection and assessment.
- Continuous monitoring of AOR.

PDRRMC – Quirino

- Continuous monitoring of AOR.
- Disseminated warning advisories.
- Close coordination with M/BDRRMC.
- Deployed engineering team to assess integrity of buildings and infrastructures.
- Engineering team conducted inspection monitoring to critical facilities in the Provincial Government.

MDRRMC – Sto Tomas, Isabela

- Continuous monitoring of AOR.
- Conducted building inspection and assessment.
- Close coordination with MDRRMCs
- Continuous dissemination of advisories.

MDRRMC – San Mateo, Isabela

- MDRRMO and BFP personnel alerted and conducted evacuation at the Municipal Buildings, San Mateo Integrated Community Hospital and nearby buildings.
- LGU personnel, guests and clients at the municipal building, Rural Health Unit and San Mateo Integrated Community Hospital conduct duck-cover-hold technique while shaking. After the shaking, all individuals evacuated the buildings and conducted headcounts to ensure that all individuals are safe and accounted.
- The Municipal Engineering Office, MPDO, BFP, MDRRMO conducted inspection of all public establishments in the municipality for possible effects of the earthquake.
- The Municipal DRRM Office alerted all BDRRMCs to conduct assessment in their respective AORs for possible damages of the shaking.
- The Municipal Engineering Office, MDRRMO and MPDO conducted inspection at different churches in the AOR for possible damages.
- The ISELCO I personnel conducted inspection re electrical concerns;
- Inspection of bridges by the Municipal Engineering Office, MDRRMO and BFP personnel.
- The Municipal Mayor declared suspension of work in the municipal building to ensure safety of the LGU employees.
- Continuous monitoring on the effects and possible aftershocks of the earthquake.

CDRRMC – Ilagan City, Isabela

- Continuous dissemination of advisories.
- Maintained all communication/Hotline of Rescue 1124 operation center open for inquiries regarding earthquake and emergencies.
- Supervised the evacuation of employees from their respective Offices.
- Response Teams on standby.
- Assisted in the inspection and assessment of buildings, roads and bridges.

OCD RO2/Cagayan Valley RDRRMOC

- Disseminated PHIVOLCS Earthquake Information to CVRDRMMC members, PDRRMC and C/MDRRMCs of Cagayan Province, Media and other stakeholders through SMS, Social Media and Viber Group (Cagayan Valley EAWM).
- Continuous monitoring and coordination with P/C/MDRRMCs in the Region.
- Issued CVDRRMC Memo No 57 s 2022 re Conduct of Inspection and Assessment relative to the Magnitude 7.0 Earthquake in Abra, CVDRRMC Memo No 58 s 2022 re On Alert and Standby Status of All Uniformed Personnel and Cagayan Valley Response Teams and CVRDRRMC Memo No. 59 s 2022 re Raising of Alert Status at the Cagayan Valley RDRRMC EOC icow the effects of Earthquake in Abra.
- Attended NDRRMC Meeting / Virtual EOC re 7.0 Earthquake in Abra.
- Provided updates through media interviews on the effects of the 7.0 magnitude earthquake.
- Facilitated request of DSWD FO2 for manpower and vehicles to transport relief items.

MDRRMC – Delfin Albano, Isabela

- Continuous coordination to all BDRRMC's and other agencies on Incident and Situational Reports.
- Continuous monitoring of Area of Responsibility due to aftershocks
- Conducted inspections of buildings & infrastructures
- Maintained all communication on DART13 Hotline numbers 24/7 for Emergency cases.

CDRRMC – Cauayan City, Isabela

- Convened CDRRMC re emergency meeting icow with the Earthquake incident.
- Activated Emergency Operations Center.
- To conduct inspection and assessment of all infrastructures in the City.

PDRRMC – Isabela

- Disseminated advisories, warnings and precautionary measures through LED wall along Maharlika Highway and through social media.
- Continuous monitoring of updates from PHIVOLCS, Magat Dam Status, landslide prone areas, roads and bridges and lifelines.
- Response teams on standby.
- Continuous coordination with C/MDRRMOs and coastal municipalities of the Province.

MDRRMC – Lasam, Cagayan

- Disseminated Earthquake updates thru text messages and social media accounts and sending latest situation report to concerned agencies.
- Maintained all communications and hotline open for inquiries regarding weather situation and emergency / public assistance.
- Close coordination with MDRRMC member, offices/departments/agencies and BDRRMCs members
- Conducted inspection on public infrastructures
- Coordinated with School-DRRM coordinators
- To continue inspection of other reported damages on schools
- Continuously monitoring of possible aftershocks
- On standby for possible mobilization.

MDRRMC – Gonzaga, Cagayan

- Conducted inspection and assessment of buildings and infrastructures
- Continuously monitoring of possible aftershocks
- Continuous monitoring of AOR.

MDRRMC – Aparri, Cagayan

- Monitoring of AOR.
- Continuous dissemination of Earthquake advisories.
- Conducting assessment and inspection of damage.

PDRRMC - Cagayan

- Continuous monitoring of AOR.
- Close coordination with MDRRMOs re situation in AOR.
- Continuous dissemination of updates and bulletin to MDRRMC and other stakeholders.
- Conducted building assessment and inspection.
- Provided vehicles to transport relief items from DSWD FO2 to Abra.

PCG

- Strict monitoring of AOR.
- Ensured availability of response assets.
- Deployed personnel to assist in hauling of food and non-food items from DSWD FO2 warehouse.

TOG2, PAF

- Disaster Response Team on standby status.

BJMP R2

- Conducted office and jail initial inspection and assessment.
- Regional and Jail Units on alert for aftershocks.
- Close coordination with Cagayan Valley DRRMC regarding assessment / situation in AOR.
- Close coordination with Jail units and LGUs in the conduct of damage assessment.

DPWH R2

- Disaster response teams on alert.
- Ensured availability of response assets.
- Close coordination with members of the CVRDRRMCs and Local DRRMCs.
- Submission of timely update and advisory on road network status.
- Prepositioned assets (heavy equipment) to strategic locations in the Region

DSWD FO2

- The DSWD Field Office 02 has stockpile and standby funds amounting to P53,367,587.79 with breakdown as follows:
 - a. Standby Funds - P2,407,392.08
 - b. Stockpile
 1. 26,306 Family Food Packs (FFPs) amounting to P21,911,679.000
 2. other food items (raw materials) amounting to P3,631,446.25
 3. Non-Food Items (NFI) amounting to P18,572,169.25
- Released an advisory for the information of Field Office 02, Social Welfare and Development Teams (SWADTs), Municipal Action Teams (MATs) in the monitoring of damaged houses and affected families RE: 7.3 magnitude earthquake.
- Close coordination with the SWADTs and MATs in their area of responsibility for update.
- Close coordination with the status of MAGAT Dam through our SWADTs.
- Ensured ready logistics and FFPs to be extended in case there are families affected.
- Conducted assessment on the posted damaged house through facebook page in barangay Gosi, Tuguegarao City. As per validation of the Disaster Response and Management Division (DRMD) Team headed by the DRMD Division Chief, the reported incident damaged house is a false information.
- The Field Office already arranged two (2) teams ready for deployment in case Field Office CAR and Field Office 01 need human resource augmentation.
- Provided five (5) family food packs (FFPs) amounting to P3,110.00 and sleeping and hygiene kits amounting to P2,028.00; P5,000.00 through AICS was extended to one (1) reported affected family in Aparri, Cagayan. Also, the Field Office conducted Critical incident Stress Debriefing (CISD) to the family.
- Transported 2000 FFPs and 400 Modular tents to Abra Province. Another 10,000 FFPs amounting to P6,767,060.00 and 5,900 NFIs amounting to P8,650,872.50 is readied as augmentation support to Cordillera Administrative Region (CAR).

Region 3

OCD3

- Coordinated with PHIVOLCS re Earthquake Information
- Disseminated PHIVOLCS Earthquake Information No. 1 to all Local DRRM Officers and Regional DRRMCs thru social media groups and busybee

- Continuous coordination and monitoring with PDRRMOs on updates re effects of 7.3 Earthquake in their AOR.
- Attended NDRRMC Virtual EOC re Updates on the effects of 7.3 Earthquake in Lagangilang, Abra
- Convened RDRMMC3 Response Cluster Meeting
- Ensured availability of NFIs for possible augmentation for Human Assistance and Disaster Response
- Attended the Virtual EOC for the 7.0 Magnitude Earthquake in Tayum, Abra

DA 3

- Activated the DA-DRRM Operations Center (OpCen)
- Coordinated with NIA Region 3 and NIA UPRIIS, no damages on irrigation dams, infrastructures, and facilities
- Coordinated with other DRRM-related agencies and LGU counterparts on the current field situation and updates on possible damage and losses to crops, livestock and agricultural infrastructures

DPWH 3

- Submitted report indicating no damages along national roads and bridges
- Conducted assessment to the structures along national Highway/
- Preposition of Equipment and Resources in support with the affected Regions
- To conduct inspections to school buildings

DSWD FO3

- Activated Rapid Deployment Team of the Regional Team and Quick Response Team
- Conducted On-going Rapid Damage Assessment and Needs Analysis
- Continuous Prepositioning of Food and Non -Food Items

PIA 3

- Conducted continuous dissemination of information to the Public re EQ

BFP 3

- All BFP Stations within their AOR remained on Heightened Alert Status (Code Blue) for possible rescue and response operations.
- Conducted evacuation and performed duck, cover and hold.
- All BFP R3 FT with duty personnel are on standby and alert.
- Roving within AOR is being conducted per station.
- Coordinated with other government agencies such as RDRMMC3, MDRRMO, PNP, and LGU within their respective AOR

DEPED 3

- Conducted inspection on schools for possible damages
- Allowed the use of some 20 school buildings as evacuation centers

DICT 3

- Ensured availability of GECS MOVE and other communication equipment for deployment

MGB 3

- Submitted a consolidated report of the status of critical area in Central Luzon in reference to the 7.0 Magnitude Earthquake
- Submitted a consolidated situational report from Mining Companies on the Earthquake occurred on 27 July 2022

NOLCOM / PAF

- Conducted aerial assessment (Abra and La Union); 2 choppers bound to Wallace Fernando Air Base, La Union; expected arrival in Clark Pampanga on 28 July 2022 morning

AURORA PDRRMC

- Conducted continuous coordination with Municipal DRRM Councils and concerned agencies for monitoring
- Gathered reports on disaster effects and damages.
- Performed duck, cover and hold procedure and afterwards evacuated outside to open area.
- Conducted immediate assessment of the buildings within the Provincial Capitol Compound
- Activation of 24/7 Provincial Operations Center
- Preparation and submission/dissemination of Situational Report to concerned agencies.
- Continuous monitoring and dissemination of PHIVOLCS update and advisories.

BALER MDRRMC

- Conducted review of geohazard maps and risk assessments
- Activated the Barangay DRRM Council and advised to conduct RDANA
- Updates LCE MDRRMC Council on the details of the Earthquake and suggested a response plan of action.
- Announced temporarily inhibit swimming to open sea until further order for precautionary measures, to concerned barangays, Lifeguards on duty and Police Tourists.
- Conducted on-site damage assessment with the Municipal Engineering officials of the reported damages by the BDRRMC officers.
- Forwarded RDANA results to Local Chief Officer DRRM Council
- Ensured availability of food and non- food items as need arises and readiness of identified evacuation centers.
- Ensured availability of medicines and hygiene kits.
- Maintained infection control and prevention protocol following minimum public health standards.
- Lifting of temporary suspension of activities along the stretch of Baler coasts.

DILASAG MDRRMC

- Conducted initial assessment of any earthquake-related damages and incidents.
- Conducted immediate assessment of infrastructures for any earthquake- related damages.
- Coordinated with Barangay officials for any reported incidents within their AOR.
- Conducted inspection of available logistics/ resources.
- Health and sanitation Cluster, Law and Order Cluster, Search, Rescue and Retrieval Cluster and Fire Prevention/Suppression Cluster on alert and standby.

DINALUNGAN MDRRMC

- Vacated their offices and evacuated to open space
- Submitted Situational Report for 7.0 Magnitude Earthquake
- Conducted immediate response, assessment and monitoring to the areas and building prone to damages and possible structure collapse.
- Conducted ocular inspection at MDMMNHS
- Coordinated to school personnel of MDMMNHS to report immediately any untoward incident
- Conducted continuous monitoring and information dissemination.
- Conducted inspection at Mariano D. Marquez Memorial National High School (MDMMNHS) in Brgy. Simbahan, Dinalungan, Aurora.

DINGALAN MDRRMC

- Conducted damage assessment
- Barangay Captains was given instruction to assess their AOR.
- Information dissemination regarding Earthquake information

DIPACULAO MDRRMC

- Issued warning for local fisherfolks and small sea crafts.

- Issued Memo re Suspension of tutorial classes in private schools.
- Conducted earthquake-related damage assessment on infrastructures, utilities including agricultural production with concerned member agencies of DRRM Council, both private and public stakeholders
- Issued advisories and warnings to all members of Local DRRMCs, including BDRRMCs for continuous monitoring of situations in 25 barangays of for possible aftershocks.
- Continuous dissemination of PHIVOLCS update thru VHF radio communications to all concerned BLGUs.
- Conducted ocular inspection of all Early Warning System (EWS) and facilities.

SAN LUIS MDRRMC

- Conducted continuous monitoring within AOR

BATAAN PDRRMC

- Disseminated the latest earthquake advisory from PHIVOLCS-DOST
- Coordinated to all LGU DRRM's and PDRRMC Member Agencies thru social media and SMS.
- Advised all DRRMOs and concerned agencies to monitor their AOR, confirm and validate information and report any eventuality.
- Monitored critical areas on collapsed structures/landslide within AOR (The BUNKER)
- Coordinated with PMO to conduct inspection in The Bunker Building
- Continuous monitoring of AOR
- Developed Situational Reports
- Coordinated with PENELCO, confirm and validate information and report eventuality.
- Coordinated with DPWH, confirm and validate information and report eventuality.

DINALUPIHAN MDRRMC

- Disseminated the latest earthquake advisory from PHILVOCS-DOST and coordinated with all Barangay DRRMCs and MDRRMC Member Agencies thru phone calls, social media, and SMS.
- Advised all BDRRMOs and concerned agencies to monitor AOR, confirm and validate information, and report and eventuality.
- Inspected of critical areas by Engineering Office.
- Continuous monitoring within AOR.

BULACAN PDRRMC

- Performed Duck, Cover and Hold and evacuated at designated areas after the earthquake
- Gathered and validated reports on the effects and damages to Cities/Municipalities
- Conducted initial inspection within AOR
- Disseminated the notices/advisories from PHIVOLCS
- Conducted continuous coordination and updating with concerned officials
- Conducted inspection of PGB Buildings
- Conducted continuous coordination with Cities/Municipalities and other concerned agencies
- Conducted continuous monitoring thru different media platforms
- Posted updates and advisories social media

CITY OF SAN JOSE DEL MONTE DRRMC.

- Submitted report to OCD3 indicating to damages recorder within AOR

MARILAO MDRRMC.

- Conducted coordination to 16 Barangay Official, Marilao PNP, BFP Marilao, MSWD, Municipal Engineering Office
- Continuous monitoring of all Barangay's and establishment

MALOLOS MDRRMC

- Deployed RDANA team, Engineers from the local government, other agencies inspected buildings and other infrastructures to determine their integrity and recommend appropriate actions to concerned affected groups or individuals.

NUEVA ECIJA PDRRMC

- Disseminated information about the earthquake based on PHIVOLCS advisory.
- Advised the public through social media to take precautionary measures for possible aftershocks.
- Advised the Office of the Provincial Administrator to have the PGNE employees to standby outside of the Capitol Building for about 30 minutes for possible aftershocks before going back inside the building.
- Advised the Office of the Provincial Administrator to direct the Provincial Engineering Office to make initial structural assessment to the Capitol Building for any damage from the earthquake.
- Coordinated with the LDRRMOs to report any injuries and damaged infrastructure caused by the earthquake. Also advised them for their LGUs to conduct integrity assessment to public buildings and infrastructures within their AOR

LUPAO MDRRMC

- Conducted post- earthquake inspection within AOR

TALavera MDRRMC

- Conducted continuous monitoring within AOR
- Notified the public to remain alert in case of aftershocks.
- Declared Mayor's Hall as unusable until retrofitting is done. Building capacity will be reduced to 80% for safety precautions.
- Conducted inspection of schools and other prominent infrastructures in the municipality.

SAN LEONARDO MDRRMC

- Conducted damage assessment after the occurrence of the earthquake.
- Conducted frequent announcements of early warning advisories to all Barangay EOC through a two-way radio communication system, cellular phones, and social media outlets.

PAMPANGA PDRRMC

- Activated 24/7 Operation Center and Command Control Center
- Pre-positioned Disaster Response Equipment and Manpower along with other member agencies/offices
- Coordinated with Local DRRMCs on the over-all situation of the 21 local government units
- Conducted Continuous dissemination advisories to C/MDRRMOs and to General Public

ARAYAT MDRRMC

- Conducted roving activities within area of responsibility (AOR).
- Conducted Rapid damage assessment.
- Continuous coordination with LDRRMC Members and barangay captains via messenger and phone call.

BACOLOR MDRRMC

- The MDRRM Office rang the early warning device (SIREN) to inform the public about the on-going earthquake.
- Conducted evacuation and assembled outside the vicinity area.
- Conducted safety briefing of the responsible agency with BFP and PNP.
- Conducted inspection within AOR
- Disseminated information education campaign for the possible aftershocks.
- Continuous monitoring Barangays within AOR
- Activated 24/7 Operation Center

CITY OF SAN FERNANDOMDRRMC.

- Activated 24/7 EOC
- Conducted information dissemination to all concerned
- Conducted continuous monitoring within AOR
- Conducted inspection within AOR

MASANTOL MDRRMC

- Conducted initial inspection and assessment conducted.
- Conducted coordination with PELCO.
- Coordinated with Pamana Water Supply.
- Coordinated with School heads and barangay captains.
- Conducted inspection at Masantol High School and at the Community Isolation Facility

MEXICO MDRRMC

- Disseminated earthquake advisory from PHIVOLCS-DOST
- Coordinated with Barangay DRRM and MDRRMC Member Agencies
- Advised all BDRRMOs and concerned agencies to monitor their AOR
- Conducted monitoring of critical areas on collapsed structures within AOR
- Conducted close coordination with MDRRMC chairperson
- Conducted continuous monitoring within AOR.

MACABEBE MDRRMC

- Conducted joint inspection with BFP and ME personnel.

PORAC MDRRMC

- Conducted inspection on roads, bridges and structural damages.
- Rescuers and equipment on stand by and ready to augment.
- Continuous monitoring within AOR.

TARLAC PDRRMC

- Continuous monitoring of the situation within AOR
- Conducted constant coordination with LDRRMOs, NGAs, and NGOs
- Conducted constant monitoring and anticipation possible aftershocks.
- Directed LDRRMCs to conduct damage assessment on their AOR
- Attended the RDDRM3 Response Cluster Emergency Meeting
- Signified the intent to extend possible assistance to the affected provinces/regions
- Coordinated with the other agencies and offices concerned on the conduct of building inspection and assessment of government-owned buildings and facilities in the province.

CONCEPCION MDRRMC

- MDRRMC activated alert status for aftershocks and secondary hazards.
- Conducted routine check along the critical facilities and buildings within AOR.

GERONA MDRRMC

- Conducted emergency meeting with concerned agencies

TARLAC CDRRMC

- On-going gathering of the reports from the 76 barangays regarding the effects of the said afore-mentioned incidents. Wherein, 48 BDRRMCs reported no damages and no casualties in their area of responsibility.
- Conducted inspection of possible damages in the City hall building, no damages were reported.

ZAMBALES PDRRMC

- Coordinated with MDRRMCs through messenger for damage report.
- Conducted ocular inspection within AOR for damage in infrastructure.

SAN ANTONIO MDRRMC

- Conducted damage assessment on high rise buildings and possible victims of the Earthquake

CALABARZON

BAUAN MDRRMO

- o Continuous monitoring of AOR for any untoward incident.

BFP CALABARZON

- Has available land assets composed of 226 fire trucks and 5 ambulances

LUCENA CDRMO

- Emergency Operations Center on Red Alert
- Activated Incident Management Team and conduct first operations briefing
- Conducted building assessment of City Government facilities and other establishments together with the City Engineering Office
- Maintain peace and order and limited the mobility of all residents in every barangay in view of the COVID-19 Alert Level 1 of the City
- Monitored MPHS and continuous conduct of contact tracing and monitoring
- Continuously monitoring and disseminating PHIVOLCS advisories and earthquake information through social media account

TIAONG MDRMO

- o Disseminated earthquake information updates to public and all BDRMCs thru SMS and social media websites
- o Prepositioned generator in case of power interruption and other necessary equipment and supplies for emergency response.
- o Conducted inspection to the municipal buildings and St Peter the Apostle Church
- o MDRMO, and personnel from PNP, BFP and BDRMCs are on standby at the EOC.

TAYABAS CDRMO

- o Evacuated all personnel of the City Government in various safe and open spaces and conducted head count through the designated LGU Safety Officers
- o Coordinated with the City Technical Team composed of City Engineering, City Building Officials, and BFP Tayabas to conduct inspection and assessment of all government buildings to ensure structural integrity and safety
- o Reminded everyone to be vigilant for possible aftershocks
- o Continuous monitoring and coordination with all barangay officials regarding the situation.
- o Propositioned resources, emergency supplies, rescue equipment and vehicles.

MULANAY MDRMO

- o Disseminated earthquake information updates to the BDRMCs thru LGUIDS
- o Posted earthquake intensity felt in Mulanay at MDRMO Social Media Page
- o Conducted inspection to the municipal buildings and St Peter the Apostle Church

LUCBAN MDRMO

- o Facilitated the evacuation of the Municipal Hall personnel.
- o Directed BDRMCs to monitor AOR and to expect for possible aftershocks

INFANTA MDRMO

- o Facilitated evacuation of municipal employees and stakeholders, and Emergency Operations Center personnel to safe areas
- o Conducted building inspection of all government facilities within the AOR
- o Ongoing damage assessment by barangay officials in their respective AORs

MORONG MDRRMO

- o Continuous monitoring of AOR for any untoward incident.

CARDONA MDRRMO

- o Continuous monitoring of AOR for any untoward incident.

BINANGONAN MDRRMO

- o Conducted inspection and structural assessment of Municipal Hall for possible damages from the earthquake. Hairline cracks were found on some offices of the Municipal Hall and is recommended for further investigation/testing whether the same is on the surface only.

RIZAL PDRRMO

- Local DRRM Emergency Operation Center still activated
- Continuous monitoring and dissemination of all PHIVOLCS bulletin
- Constant and continuous coordination with LDRRMOs

SAN JOSE MDRRMO

- o Rescue vehicles, equipment and equipage are on standby
- o Alerted PDRA Analyst group for possible convening
- o Disseminated earthquake information updated thru their Barangay Secretaries, School DRRM Focal Persons, and LGU employees
- o Continuous updating and posting of earthquake information through social media accounts

ROSARIO MDRRMO

- o Continuous monitoring of AOR for any untoward incident.

PADRE GARCIA MDRRMO

- o Continuous monitoring of AOR for any untoward incident.

MALVAR MDRRMO

- o Continuous monitoring of AOR for any untoward incident.

OCD-RDRRMC IV-A

- Emergency Operations Center still on Red Alert Status
- OCD-RDRRMC IV-A continuously coordinating with all Local DRRMOs of CALABARZON to monitor their respective Areas of Responsibility (AOR) for damages and untoward effects of the Earthquake.
- Continuous dissemination of PHIVOLCS advisories and other information to LDRRMOs and RLAs thru social media, messenger, and text blast.
- Continuous monitoring of updates and reported intensities within the AOR
- Presented the Effects of 7.3 Earthquake in Abra on 27 July 2022, 8:43 am on the CALABARZON Region during the NDRRMC Emergency Meeting.
- Coordinated with DSWD CALABARZON on the request of the latter for manpower augmentation regarding the hauling of tents in Batangas Sport Complex.
- Coordinated with the Province of Batangas and AFP SOLCOM relative to the DSWD request for augmentation.
- Continuous guidance to P/C/MDRRMCs:
 - a. formulation/updating of their respective Earthquake Contingency Plans;

- b. activation of Emergency Operations Center;
- c. provision of 24/7 duty personnel to man the EOC; and
- d. Incident Management Team and Response Cluster on standby in case of activation.
- Issued RDRRMC Memorandum No. 95 with the Subject: Response Operations Plans for Earthquake and Augmentation During Emergencies, which directs RDRRMC Member Agencies and Provincial/City/Municipal DRRM Council to undertake the following actions:
 - a. Sustain activation of respective EOCs to closely monitor situation within respective AOR;
 - b. Monitor for aftershocks and other secondary hazards as issued by DOST-PHIVOLCS, and other surveillance agencies and cross validate the current situation;
 - c. Convene respective DRRM Councils, as necessary, and undertake rapid assessment as needed, and other necessary action based on Operations LISTO;
 - d. Ensure adherence to COVID-19 Minimum Health Protocol and NDRRMC Memorandum No. 78 s 2022 re: Onset of the Rainy Season; and
 - e. Submit Situation Report, as necessary, highlighting current situation, response actions, summary of damages, and response need to the RDRRMC Operations Center.
 - f. Response Clusters to be on standby for possible augmentation assistance to the affected regions.

STO TOMAS CDRRMO

- o Continuous monitoring of AOR for any untoward incident and coordination with BDRRMCs.

STA CRUZ MDRRMO

- o Facilitated the evacuation of the Municipal Hall personnel.
- o Continuous monitoring of AOR for any untoward incident.

FAMY MDRRMO

- o Continuous activation of Emergency Operation Center
- o Sent home government employees to render duty via Work-from-Home
- o Response Cluster on standby

SAN PABLO CDRRMO

- o Continuous coordination with different offices and agencies to monitor damages and any untoward effects
- o Employees of the City Capitol Compound performed safety precautions during and after the earthquake

Laguna PDRRMO

- Facilitated the evacuation of the Provincial Capitol personnel.
- Continuous coordination with City/Municipal DRRMCs through DRRMO Officers.
- Activated IMT using Incident Complex as Management Option
- Coordinated with Provincial Engineering Office regarding the structural integrity assessment of Provincial Government of Laguna facilities
- Deployed Response Team within the Provincial Capitol Compound
- Posted IEC on earthquake on their social media account

MAGALLANES MDRRMO

- o Continuous monitoring of AOR for any untoward incident.

GENERAL TRIAS CDRRMO

- o Coordinated and informed concerned agencies about the earthquake event
- o Responded to the City Hall and facilitated the evacuation of the personnel and clients to safe area
- o Conducted initial damage assessment of City Hall Building and other government facilities and infrastructures in the City together with the City Engineering Office
- o Instructed all barangays and all DRRM School Coordinators to conduct damage assessment on their areas of concerns.
- o Continuous monitoring of AOR for any untoward incident.

BACOR CDRMO

- o Published earthquake awareness in their social media account.
- o Facilitated the evacuation of City employees to safe areas
- o Conducted continuous monitoring in the Bacoor City Government Compound as well in each barangays of the City
- o Together with City Engineering Office and BFP-Bacoor inspected the City Government Compound, declared its safe situation, and directed the City employees to return to their respective offices and resume operations.
- o Emergency Medical Service are on standby
- o Dispatched a total of four (4) ambulance to response and monitor situation.
- o Secured the safety and managed the isolation of COVID-19 Antigen-Positive patients during the on-set of earthquake
- o Bacoor DRRM Team conducted continuous inspection and situation monitoring of the AOR

TAGAYTAY CDRMO

- o Directed BDRRMCs to monitor their respective AOR and to submit reports to the EOC for any incident related to the earthquake.

AFP - SOLCOM

- Conducted inventory of manpower and resources for possible augmentation to affected areas upon instruction of the AFP General Headquarters/NDRRMC

MGB IVA

- Conducted assessment of the structural integrity of its regional office

DPWH IVA

- Issued Memorandum to all District Engineers / OIC-District Maintenance Engineers directing them to activate respective Disaster Risk Reduction Management Team and to submit Situational Reports and prepositioned Quick Response Assets.
- Continuous monitoring of AOR for any untoward effects of earthquake

DICT IVA

- GECS-MOVE composed of 1 hub (10 units VHF, UHF, and HF radios, VSAT and repeaters), 1 dispatch (1 unit of VHF, UHF, and HF radio), and 1 motorbike (containing 1 manpack station) is on standby and ready for deployment

DILG IVA

- Issued memorandum to all Provincial and HUC Directors and Division Chief with the Subject: Monitoring of DILG Personnel, Damages and Untowards Effects of July 27, 2022 Earthquake directing to submit report on the following:
 - a. Account DILG personnel and provide for their emergency needs, as necessary;

- b. Check presence of LCEs;
- c. Check critical lifelines (power, water, communication, road, bridges);
- d. Check hospitals and other health facilities;
- e. Initial damage assessment.

DSWD IVA

- Ongoing coordination with concerned agencies for the hauling of 2,000 family tents from Batangas Sports Complex to the Field Offices 1 and CAR
- Prepositioned 23,927 food items worth ₱13,947,640.90 and non-food items worth ₱68,722,658.11 at Field Office Warehouses in Cavite and Batangas.
- Field Office has ₱3,821,250.00 standby funds intended for additional production of family food packs that can produce a total of 15,000 Family Food Packs.
- Preparing 2,000 Family Tents amounting to 32,800,000.00 to augment the need in the evacuation center in Field Offices 1 and CAR.
- Coordinated with PSWDO Batangas for the release of the Family Tents and with the Office of Civil Defense CALABARZON and National Resource and Logistics Management Bureau for logistic support and workforce.
- Continuously monitoring the situation.

MIMAROPA

OCD MIMAROPA

- Coordinated with Local DRRMOs of MIMAROPA re possible effects of earthquake.
- Disseminated PHIVOLCS Information and Tsunami Information to all LGUs.
- Advised LDRRMOs to monitor their respective area of responsibilities and report to RDRRMC MIMAROPA Operations Center any untoward incident re EQ.
- Close coordination with OCD MIMAROPA Field Officers in Palawan, Marinduque and Romblon.
- Continuous monitoring of the event for any significant development.

DPWH MIMAROPA

- Coordinated with District Engineering Offices in MIMAROPA re effects of earthquake.
- District Engineering Offices of MIMAROPA in close monitoring on the effects of the aftershock caused by earthquake.
- District Disaster Risk Reduction Management Team was activated to monitor the situation.
- Maintenance personnel are on duty at their respective stations.

CAR

Logistics Cluster

1. OCD CAR
 - Facilitated manpower for DSWD FOCAR hauling of food and non-food items
 - Provided fuel to members of the SRR cluster
2. Tactical Operations Group 1 (PAF)
 - Attended the Joint NDRRMC-RDRRMC Emergency Meeting on July 27, 2022
 - Deployment of personnel to assist in the conduct of aerial survey in Abra and Region 1
 - Prepositioned aviation fuel in Abra

Tactical Operation Group 1 (PAF)

- Copy furnished the RDRRMC EOC with the aerial RDANA report
- Conducted aerial RDANA through the employment of PAF aircraft over the provinces of Ilocos Sur and Abra.

Law and Order Cluster

1. PNP PROCOR

- Attended the Joint NDRRMC-RDRRMC Emergency Meeting on July 27, 2022
- All police personnel on alert for disaster response and keeping of law and order in affected areas

Search, Rescue, and Retrieval Cluster

1. 503rd IB (PA)

- Attended the Joint NDRRMC-RDRRMC Emergency Meeting on July 27, 2022
- SRR teams on standby for deployment

2. Tactical Operations Group 1 (PAF)

- Attended the Joint NDRRMC-RDRRMC Emergency Meeting on July 27, 2022
- 1 DRT team on standby for deployment

3. Police Regional Office-Cordillera (PROCOR)

- Attended the Joint NDRRMC-RDRRMC Emergency Meeting on July 27, 2022
- SRR teams on standby for deployment
- Monitoring and report consolidation of all police offices in the region

4. Police Regional Office-Cordillera (PROCOR)

- Attended the Joint NDRRMC-RDRRMC Emergency Meeting on July 27, 2022
- SRR teams on standby for deployment
- Monitoring and report consolidation of all police offices in the region

Crisis Communication Cluster

1. PIA-CAR

- Continuous dissemination of safety advisories and updates
- Data gathering of the effects of the earthquake

2. OCD CAR

- Social media dissemination of Cordillera RDRRMC and NDRRMC advisories
- Disseminated soft copies of the Cordillera Regional Disaster Response Plan for Earthquake to council members and LGUs

Emergency Telecommunications

1. DICT-LCI

- Coordinated with the DICT Provincial Offices under DICT CAR and Region 1 for the status of personnel and facilities.
- Internet connectivity under our AOR is intact and operational and cellular signals are stable.
- Continuous monitoring of ICT services, network connection, and other commercial ICT services in the provinces

2. OCD CAR

- Conducted communications check with provincial DRRM offices and EOCs

Camp Coordination and Camp Management

1. DSWD FOCAR

- Monitored arrival of the 3,900 FFPs, 10 Family Tent and 132 Modular Tent as immediate augmentation to Abra and arrived safely at 11:40 PM at Abra Satellite Warehouse

2. 14th CAR RCDG, ARESOM, PA

- Provided manpower to DSWD FOCAR for the hauling of food and non-food items and tents

Food and Non-Food Items Cluster

1. DSWD FOCAR

- 24,247 family food packs amounting to PhP16,040,433.01 stored at the Regional warehouse
- Other family food packs and non-food items strategically prepositioned all over the provinces and ready for augmentation.
- Activated Quick Response Team #36 and coordinated with the Quick Response Team in the PAT- Abra, Benguet, Kalinga and Mountain Province
- Monitored arrival of the 3,900 FFPs, 10 Family Tent and 132 Modular Tent as immediate augmentation to Abra and arrived safely at 11:40 PM at Abra Satellite Warehouse
- Continuous coordination with response clusters.

July 28, 2022

- Continued coordination with the Quick Response Team in the PAT-Abra, Benguet, Kalinga, Ifugao and Mt. Province.
- Monitored the delivery of NFI from DSWD warehouse bound to Abra.
- Continuous coordination with response clusters.
- Confirmed that roads going to Abra are still passable.
- Monitored the travel of the Regional Director together with DRMD staff to Abra.
- Monitored the reported four (4) missing individuals at Manabo and Luba, Abra and are still missing as of 12:00 midnight.

Education Cluster

1. DEPED CAR

- Consolidated summary of affected schools
- Continuous monitoring of schools thru school DRRM officers
- Dissemination of EQ updates

Abra Provincial DRRM Council

1. Abra Provincial DRRM Council

- Raised alert status of the EOC to RED July 27, 2022 0900H.
- All municipal DRRMC EOCs are on Red Alert
- Suspended all work in both government and private offices and agencies.
- Conducted PDRRMC emergency meeting.
- Ongoing consolidation of damage assessments and data gathering on damages.
- Initiated initial inspection on buildings and establishments.
- Conducted PDRRMC emergency meeting.

2. Bangued DRRM Council

- Activated EOC.
- Ongoing assessment and data gathering on damages.
- Sending report to Abra EOC.
- Initiated initial inspection on buildings and establishments.

3. Boliney DRRM Council

- Activated EOC.
- Ongoing assessment and data gathering on damages.
- Sending report to Abra EOC.

4. Bucay DRRM Council

- Activated EOC.
- Ongoing assessment and data gathering on damages.
- Sending report to Abra EOC.

5. Bucloc DRRM Council

- Activated EOC.
- Ongoing assessment and data gathering on damages.
- Sending report to Abra EOC.

6. Daguioman DRRM Council

- Activated EOC.
- Ongoing assessment and data gathering on damages.
- Sending report to Abra EOC.

7. Dolores DRRM Council

- Activated EOC.
- Ongoing assessment and data gathering on damages.
- Sending report to Abra EOC.

9. La Paz DRRM Council

- Activated EOC.
- Ongoing assessment and data gathering on damages.
- Sending report to Abra EOC.

10. Lacub DRRM Council

- Activated EOC.
- Ongoing assessment and data gathering on damages.
- Sending report to Abra EOC.
- Through EO #03 S. 2022, Declaring suspension and cancelation of office works in all public and private schools and other population gatherings due to earthquake incidents.

11. Lagangilang DRRM Council

- Activated EOC.
- Ongoing assessment and data gathering on damages.
- Sending report to Abra EOC.

12. Lagayan DRRM Council

- Activated EOC.
- Ongoing assessment and data gathering on damages.
- Sending report to Abra EOC.

13. Langiden DRRM Council

- Activated EOC.
- Ongoing assessment and data gathering on damages.
- Sending report to Abra EOC.

14. Licuan-Baay DRRM Council

- Activated EOC.
- Ongoing assessment and data gathering on damages.
- Sending report to Abra EOC.

15. Luba DRRM Council

- Activated EOC.
- Ongoing assessment and data gathering on damages.
- Sending report to Abra EOC.
- Ongoing clearing operations at Tumbal Provincial road Cayad-dacad Luba as of 2:03pm, July 28, 2022.

16. Malibcong DRRM Council

- Activated EOC.
- Ongoing assessment and data gathering on damages.
- Sending report to Abra EOC.

17. Manabo DRRM Council

- Activated EOC.
- Ongoing assessment and data gathering on damages.
- Sending report to Abra EOC.

18. Peñarrubia DRRM Council

- Activated EOC.
- Ongoing assessment and data gathering on damages.
- Sending report to Abra EOC.

19. Pidigan DRRM Council

- Activated EOC.
- Ongoing assessment and data gathering on damages.
- Sending report to Abra EOC.

20. Pilar DRRM Council

- Activated EOC.
- Ongoing assessment and data gathering on damages.
- Sending report to Abra EOC.

21. Sallapadan DRRM Council

- Activated EOC.
- Ongoing assessment and data gathering on damages.
- Sending report to Abra EOC.

22. San Isidro DRRM Council

- Activated EOC.
- Ongoing assessment and data gathering on damages.
- Sending report to Abra EOC.

23. San Juan DRRM Council

- Activated EOC.
- Ongoing assessment and data gathering on damages.
- Sending report to Abra EOC.

24. San Quintin DRRM Council

- Activated EOC.
- Ongoing assessment and data gathering on damages.
- Sending report to Abra EOC.

25. Tayum DRRM Council

- Activated EOC.
- Ongoing assessment and data gathering on damages.
- Sending report to Abra EOC.

26. Tineg DRRM Council

- Activated EOC.
- Ongoing assessment and data gathering on damages.
- Sending report to Abra EOC.

27. Tubo DRRM Council

- Activated EOC.
- Ongoing assessment and data gathering on damages.
- Sending report to Abra EOC.
- Ongoing clearing operations on landslides occurred in the area.

Health Cluster

1. DOH CAR

- Health Emergency Response Team on standby ready for dispatch
- 24/7 Emergency Officer on Duty at EOC and in close coordination with PDOHO and PHO
- In close coordination with the Office of Civil Defense and PDOHO for related updates

- Ongoing draft of initial HEARS Field Report and Rapid Health Assessment
- Verification of casualties in the affected provinces
- Prepositioned logistics & supplies at the PDO
- Coordinated with DOH Region 1 EOC and nearby hospitals for the admission of patients from Abra
- Provided the RDRRMC EOC with the list and directory of provincial and municipal health offices in the region
- Health officers provided onsite treatment and transported to hospital injured victims of the earthquake
- Continuous submission of SitRep to the RDRRMC EOC.

Engineering and Clearing Management Cluster

1. DPWH

- Monitoring of status roads and bridges
- Mobilized personnel and equipment for clearing operations
- Installation of signages and barricades in unpassable road sections
- Dissemination of real time road network status to the public

2. Benguet Electric Cooperative

- Activated BENECO's Disaster Mitigation Emergency Resiliency Team
- Deployment of teams and equipment to assess and restore power interruptions

Baguio City DRRM Council

- ? Activated alternate EOC site at CEO parking space to operate 24 hours.
- ? Recommended to City Mayor the suspension of work and classes, and activation of RDANA Team.
- ? Dispatched RDANA teams to several requests for ocular inspection.
- ? Continuous provision of logistical support to CDRRM Council Members.
- ? Coordination with critical utility providers (BENECO, BWD, PLDT) and hospitals regarding their status/needs..
- ? Monitoring of reported incidents.
- ? Responded to emergency incidents and facilitated medical transport.
- ? Attended the Joint NDRRMC-RDRRMC Emergency Meeting on July 27, 2022.

Ifugao Provincial DRRM Council

1. Ifugao Provincial DRRM Office

- PDRRM Council Members convened at 10:30- 11:30 AM on July 27, 2022 for emergency meeting to address the earthquake aftermath.
- PDRRMC onsite assessment to the Provincial Buildings together with the Provincial Engineering Office.
- Activation Order on a BLUE ALERT STATUS
- PDRRMC on 24/7 duty and augmentations from other line agency (54 th IBPA, Ifugao Province PNP)
- Installation of a temporary Emergency Operation Center at the Provincial Plaza but later transferred at the Lagawe Central Gymnasium due to continuous rainfall and unprecedented aftershocks.
- Consolidation of reports from the MDRRM Offices of Ifugao.
- Continuous close monitoring to MDRRM Offices of Ifugao.

2. Aguineldo MDRRMC

- Issue E.O. # 2022-20; Executive order advising the public about magnitude 7.3 Lagangilang Abra Earthquake.
- Inspection of government buildings and some residential house for safety
- Standby monitoring.

3. Alfonsolista MDRRMC

- Inspection of government buildings and some residential house for safety

4. Asipulo MDRRMC

- Activated the Emergency Operation Center to Red Alert
- Conducted onsite inspection/assessment by the engineering department together with the MDRRMO, PNP, BFP and LCE.

5. Banaue MDRRMC

- MDRRMC convened at the MDRRMC Operation Center at around 11:50 AM
- Activated the MDRRMC EOC to blue alert
- Issued EO No. EO no. 9 s of 2022 and implemented, suspending all works in the public and private agencies due to earthquake in the municipality.
- All establishments at the old and new public market buildings were close and vendors sent home
- Monitoring and assessment of critical buildings is on- going

6. Hingyon MDRRMC

- MDRRMC is currently coordinating response and assessment activities in the different Brgy, Road network including infrastructure in the Municipality.
- Hingyon Emergency Operation Center is now on RED ALERT STATUS with government office works, church events, classes and other population gatherings suspended in the next 24 hours.

7. Hungduan MDRRMC

- Coordinated with the Barangay Captains, Barangay Midwives, School MDRRM Coordinators, School Heads, and Child Development Center in-charge thru phone calls.

8. Kiangnan MDRRMC

- OpCen Activated to Blue Alert
- Joint assessment with PDRRMO
- Continuous Monitoring

9. Lamut MDRRMC

- Brief meeting with the RDNA Team for the dispatch.
- Building assessment at IFSU Main Campus, Nunhabatan Elementary School, Public market, DAR Building, San Francisco High School, Municipal Building.
- Road clearing from Bannit Rd to NIA Office Rd of the fallen debris.
- MDRRMC Emergency Operation Center is on RED ALERT

10. Lagawe MDRRMC

11. Mayoyao MDRRMC

- OpCen activated to Red alert
- All frontline agencies are on full alert
- MDRRMC are on standby

12. Tinoc MDRRMC

Mountain Province Provincial DRRM Council

- Issuance of Memorandum No. 7, s. 2022 (July 27, 2022) for the suspension of work, both public and private;
- The PDRRMC Response Teams are on standby at the Emergency Operations Center;
- The Rapid Damage and Needs Assessment (RDANA) Teams from the Provincial Engineer's Office and the MPFDEO were deployed to conduct inspection on the structural integrity of major government building in the capital town
- Ongoing monitoring of municipalities

Kalinga Provincial DRRM Council

- All city and municipalities are on Red Alert Status
- Kalinga PDRRMC EOC upgraded to Red Alert status on June 27, 2022
- Issuance of suspension of work, meetings, events, and gatherings in the province
- Coordinated with NIA-Kalinga for the closing of the irrigation system
- Continuous dissemination of advisories thru all available platforms including DZRK Radyo Pilipinas
- Monitoring of road networks and water levels to ensure public safety
- Activated the RDANA members/teams
- Ongoing surveillance, monitoring, response, and assessment activities.

Benguet DRRM Council

- Activation of the PDRRM Emergency Operations Center to ensure availability of PLGU personnel to monitor and respond to earthquake related incidents.
- Establishment of temporary EOC at the Capitol Building frontage then transferred EOC to the Governor's Conference Room for more convenient workplace.
- Temporary suspension of government work and class in the province.
- Deployment of ambulance team to incident site in Sitio Central Buyagan, Poblacion, La Trinidad.
- Close coordination with municipal counterparts, Benguet General Hospital, District Hospitals, DPWH BED 1 and 2, DILG-Benguet, PNP, BFP, DSWD, Benguet Red Cross, concerned Punong Barangays, and other contracts with regards to earthquake related incidents and response efforts.
- Deployment of PLGU heavy equipment (payloaders, backhoe and dumptrucks) to Brgy Alno and Beckel in La Trinidad, Kapangan, Atok and Kibungan for road clearing.
- Deployment or rapid assessment teams to inspect/assessment government buildings and reported road closures due to landslides and rock fall.
- Repacking of family food packs for delivery to the municipalities.
- Allocated service vehicle to ferry cadaver of La Trinidad casualty to Cervantes, Ilocos Sur.
- Deployed RDANA teams to inspect buildings and road closures

Apayao Provincial DRRM Council

1. Apayao Provincial DRRM Office

- The PDRRM Emergency Operation Center heightened its RED ALERT STATUS due to 7.3 Magnitude Earthquake in Ilagan, Abra
- All municipal DRRM Council EOCs on Red Alert
- The Provincial Governor/PDRRM Chairperson, Hon. Elias C. Bulut, Jr. issued the following PDRRM memoranda: PDRRM Memorandum Order No. 021 s. 2022 "Red Alert Status of the Apayao PDRRM Emergency operation Center" effective July 27, 2022, 12:00 PM; and "Work Suspension in the Provincial Government" effective July 27, 2022, 3:00 PM to ensure safety of all Provincial government employees;
- Facilitated the conduct of the PDRRM Emergency Meeting at 1:30 PM, July 27, 2022
- Advised all offices and departments in charge of critical and emergency services to institute precautionary measures and remain on standby for any emergency situations that may occur
- MDRMOs and partner agencies continuous monitoring of their area of responsibility
- Consolidation of situational reports/updates
- EOC to continuously monitor updates from authorized public advisory agency and disseminated info to the lower DRRMs and all others concerned;
- Prepositioned and or placed on standby the DRRM equipment and supplies for any emergencies;

2. DOST-Apayao

- Disseminated advisory on the situation and continuously monitoring updates;

3.PNP-Apayao

- The PPO right after the earthquake, immediately made their standby force available and their SAR/SSR teams be on standby for possible emergencies
- Prepositioned all needed equipment and supplies for possible operations;
- Continuously monitoring the situation through their Municipal Police Stations;

4.BFP-Apayao

- The Provincial BFP, deployed one (1) personnel for augmentation to the MDRRM offices in the province of Apayao, and one (1) personnel to the Regional Office to augment on the SAR/SRR operations;

5.DSWD_SWAD/PSWDO

- Prepositioned family food packs for possible augmentation to LGUs if with evacuees;
- Ready to augment personnel to the LGUs to help in the monitoring and manning of EOCs and help in the conduct of psychosocial support process to those individuals in need of the service;

6.PEO-Apayao

- Conducted assessment to buildings of the Provincial Government Center for the safety of all employees;

7.PHO -Apayao

- Advised all hospital to activate their codes into WHITE;
- Prepositioned logistics needed for possible response operations;
- Advised all hospitals to monitor their cases if related to the earthquake incident and be vigilant to possible aftershocks;

8. Calanasan MDRRMO

- Issuance of Memorandum Circular No. 2022-002 re. Suspension of Government office works, church events, classes and other population gatherings.
- The RDANA Team was organized immediately and was dispatch for damage assessment to all barangay.
- Coordinate with Engr. Arjay Fernandez of DPWH-ASDEO on the road assessment
- On-standby DRRM equipment for any report of landslide cause by earthquake
- Operation Center activated and on RED alert status

9. Conner MDRRMO

- Operation Center Emergency meeting
- Issuance of Work Suspension
- Issuance of MDRRMC M.O No. 1 s 2022 activation of EOC
- Issuance of MDRRMC M.O No. 2 s 2022 activation of Baranagay EOC
- Conducted RDANA
- Closed coordination and monitoring of Baranagay EOC
- Monitoring of all evacuation centers
- 24/7 Duty of the MDRRMC and BDRRMCs OpCen
- Inventory of resources.
- Updating and reporting
- 28 July 2022, forced evacuation of 1 household at Brgy. Bunuan due to unsafe house to stay.
- Family went to relatives.
- LGU provided food packs to the evacuees.

10. Pudtol MDRRMO

- RDANA team conducted damage assessment to the different offices
- Activation of EOC with Red alert Status
- Issued M.O on work suspension
- Prepositioning of resources

11. Sta. Marcela MDRRMO

- Issued M.O on work suspension
- Conducted RDANA
- Rendered duty in their EOCs
- Continuous monitoring of AOR

12. Luna MDRRMO

- Issued M.O on work suspension
- Conducted RDANA
- Rendered duty in their EOCs
- Continuous monitoring of AOR

13. Kabugao MDRRMO

- Issued M.O on work suspension
- Conducted RDANA
- Rendered duty in their EOCs
- Continuous monitoring of AOR

14. Flora MDRRMO

- Conducted RDANA
- Rendered duty in their EOCs
- Continuous monitoring of AOR

Malabon City DRRMO

- o Issued Earthquake advisory and report to 21 Barangay.
- o City Hall employees conducted an evacuation.
- o City Hall engineers conducted an inspection to ensure the safety of the building's structure
- o Consolidated the report of barangays and schools of possible earthquake damage
- o Consolidated reports will be forwarded to the city engineer for safety inspection.

Valenzuela City DRRMO

- o Conducted DUCK, COVER and HOLD
- o Everyone was evacuated to the nearest open space in CITY HALL, ALERT CENTER, ACTION CENTER, and ARCA North Premise
- o Conducted RDANA
- o Elevators were shutdown
- o EOC on stand-by for possible emergency coordination
- o All trained personnel and volunteer groups were on stand-by for possible response
- o IEC and Warning dissemination to all BDRRMC's and SDRRMC's
- o RDANA commended for safe re-entry
- o Office of the Building Official and City Engineering Office continuous inspection to all City Infrastructures.
- o Continuous monitoring of Intensity meter for possible aftershocks

Caloocan City DRRMO

- o Conducted DUCK, COVER and HOLD
- o Safe and fast emergency evacuation was conducted after the shake.
- o CDRRMO quickly conducted a briefing to stay outside for possible aftershocks.
- o Office marshals were tasked to count if there were any missing personnel or injured.
- o The earthquake stability monitor was deployed to detect sudden building movement.
- o The City Engineering Department along with the city building had an assessment through the city hall to check for damages.

Mandaluyong City DRRMO

- o Coordinated with the Barangay DRRM Committees
- o Disseminated Tsunami and Earthquake Information to all stakeholders
- o Conducted inspection of Building / structures at the city hall complex
- o Conducted damage assessment of High-rise and Mid-rise buildings within the area of the AOR.
- o Continuous monitoring for the other related reports.

Paranaque City DRRMO

- o The Paranaque City Hall employees evacuated the building and assembled at City Hall quadrangle and Green heights open space parking
- o The City building administrator, DRRMO and City Engineering Office conducted RDANA at the city hall and legislative building.
- o The City Mayor of Paranaque City suspended the work and all government transactions for today.
- o Paranaque City ELO Center coordinated with the BDRRMC and other public and private facilities for any reported damages and incidents.

Quezon City DRRMO

- o Maintains 24/7 monitoring with (8) eight duty personnel.
- o Dissemination of timely advisories and PHILVOCS bulletins through social media account <https://www.facebook.com/qcdrmmc/>

- o Monitoring of aftershocks in Quezon City.
- o Continuous monitoring of CCTV feeds situated in hazard prone areas.
- o Continuous coordination with local fire and police department for any untoward incidents.
- o Deployment of one (1) ambulance per district situated at satellite offices.
- o Established Incident Command Post at Quezon City Hall flag pole.
- o Conducted Rapid Damage Assessment and Needs Analysis Team briefing at 0915H on July 27, 2022.
- o Conducted Rapid Damage Assessment and Needs Analysis at Quezon City Hall offices at 0917H on July 27, 2022.

San Juan City DRRMO

- o The Central Emergency and Disaster Operations Center (CEDOC) thru San Juan City emergency hotline will continuously monitor the situation and provide pertinent information to respective partner agencies.
- o Deployed RDANA Team to assess possible damages within the city.
- o Placed QRT assets on alert for possible deployment if deemed necessary.

Las Piñas City DRRMO

- o Evacuation protocol activated at 0845H.
- o Conducted building inspection within City Hall Compound headed by the Engineering Department.

DSWD NCR

- o Conducted evacuation plan of the Region
- o Ensured the safety of the staff & clients
- o Pantawid Kahusayan Building was reported to show damages after the earthquake.

BFP NCR

- o Directed all fire stations to conduct building assessment within respective offices and AOR.
- o Reported minor damages (cracks on stairway, walls and window glasses) in some fire stations/structures.

Marikina City DRRMO

- o Implemented evacuation protocol
- o Rapid Damage Assessment conducted by the Engineering Department and SRMG for school building.
- o BDRRM conducted damage assessment in their respective areas of responsibilities.
- o Rescue 161 checked every school in the AOR for damages.
- o DEPED Marikina suspended school enrollment at 9:32AM

Muntinlupa City DRRMO

- o Disseminated EQ Info No. 1 to all stakeholders
- o Information dissemination for possible aftershock through social media.
- o Rechecking of prepositioned rescue equipment.
- o Conduct inspection of designated emergency exits in government buildings, schools, and evacuation sites.
- o Disseminated protocol on using emergency outdoor public address and early warning system.
- o All barangays gathered information on damages on their AOR.

Navotas City DRRMO

- o Disseminated EQ Info No. 1 to all stakeholders
- o Information dissemination for possible aftershock through social media.
- o Rechecking of prepositioned rescue equipment.
- o Conduct inspection of designated emergency exits in government buildings, schools, and evacuation sites.
- o Disseminated protocol on using emergency outdoor public address and early warning system.
- o All barangays gathered information on damages on their AOR.

Malabon City DRRMO

- o Coordinated with GSD-BMS for announcement of evacuation
- o Activated the City Incident Management Team (IMT) and established Command Post at the City Hall Quadrangle. The DRRM Officer assumed the Incident Commander role.
- o Monitored the City's local seismic monitoring system and PHIVOLS issuances. Disseminated earthquake information to different stakeholders.
- o Deployed SAR Teams to the barangays for situation assessment and monitoring.