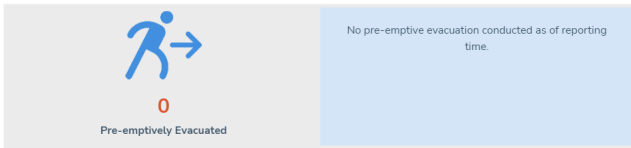


PRE-EMPTIVE EVACUATION



AFFECTED POPULATION



STATUS OF EVACUATION



DISPLACEMENT TREND



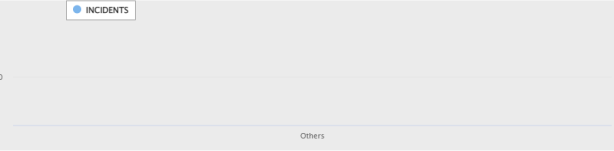
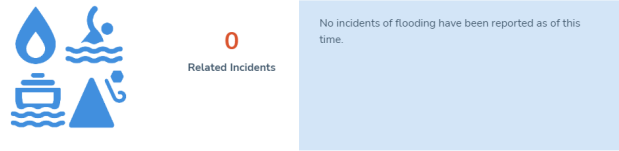
CASUALTIES



BREAKDOWN OF CASUALTIES PER SEX AND AGE GROUP



RELATED INCIDENTS




DAMAGED HOUSES




DAMAGE TO INFRASTRUCTURE



DAMAGE TO AGRICULTURE



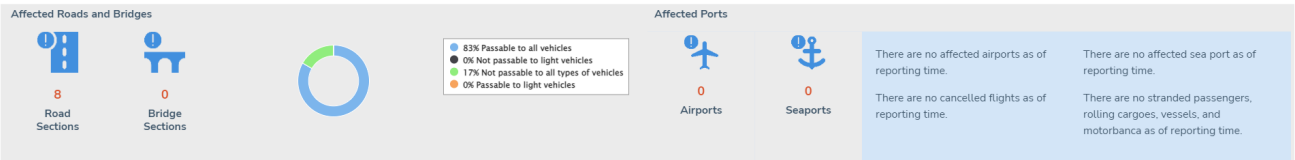
OTHER DAMAGED ASSETS



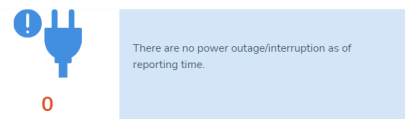
STATE OF CALAMITY



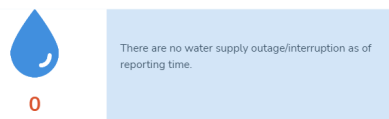
STATUS OF LIFELINES



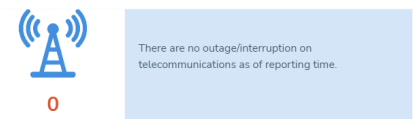
Power



Water Supply




Communication Lines



SUSPENSION OF CLASS AND WORK



ASSISTANCE PROVIDED





REPUBLIC OF THE PHILIPPINES
NATIONAL DISASTER RISK REDUCTION AND MANAGEMENT COUNCIL

National Disaster Risk Reduction and Management Center, Camp Aguinaldo, Quezon City, Philippines

Situational Report for TC FLORITA (2022)

SitRep No. 1 for Tropical Cyclone FLORITA (2022)

August 22, 2022 05:00 pm

21 August 2022

- 8:00 PM: the Low Pressure Area east of Aparri, Cagayan developed into Tropical Depression "FLORITA".
- 5:00 PM: Tropical Cyclone Warning Signal (TCWS) No. 1 was raised over the northern portion of Aurora (Dilasag), the eastern portion of Isabela (Dinapigue, Palanan, Divilacan, Maconacon, San Pablo, Cabagan, Tumauni, Ilagan City, San Mariano), and the eastern portion of Cagayan (Peñablanca, Baggao).

22 August 2022

- 10:00 AM: FLORITA intensifies into Tropical Storm while moving west southwestward over the Philippine Sea. TCWS No. 2 is raised over the eastern portion of Cagayan, the eastern portion of Isabela, the extreme northern portion of Aurora (Dilasag, Casiguran), and the northeastern portion of Quirino.
- 5:00 PM: FLORITA maintains its strength as it continues to move westward over the Philippine Sea east of Aurora.

ROADS AND BRIDGES

	NOT PASSABLE		PASSABLE (previously reported as not passable and/or one lane passable)	
	ROADS	BRIDGES	ROADS	BRIDGES
GRAND TOTAL	1	0	7	0
CAR	1	0	7	0

SUSPENSION OF CLASSES AND WORK

Classes and work were suspended in the following regions:

REGION	No of cities/municipalities	
	CLASSES	WORK
GRAND TOTAL	101	0
Region 2	31	0
Region 3	3	0
CAR	67	0

ROADS AND BRIDGES as of (August 22, 2022 17:00)

REGION PROVINCE CITY /MUNICIPALITY BARANGAY		TYPE	CLASSIFICATION	ROAD SECTION/BRIDGE	STATUS	DATE REPORTED (passable)	TIME REPORTED (passable)	DATE REPORTED (not passable)	TIME REPORTED (not passable)	REMARKS
GRAND TOTAL	10									
CAR	10									
BENGUET	3									
Tuba	1									
Kennon Road		Road	National (primary)	Kennon Road	NPATV - NOT PASSABLE ALL TYPES VEHICLES	27 July 2022	09:00 am			Kennon Road is open for residents only. Alternate Routes: 1. Marcos Highway 2. Baguio - Bauang Road 3. Asin - Nangalisan - San Pascual Road
Bokod	1									
Bobok-Bisal		Road	National (primary)	K0308+500, Bobok-Bisal, Bokod Benguet-Nueva Vizcaya Road , Benguet,	PATV - PASSABLE ALL TYPES VEHICLES	21 August 2022	04:40 pm	21 August 2022	04:06 pm	Due to Soil Collapse
Kibungan	1									
Palina		Road	National (primary)	K0327+500 - K0327+515, Palina, Kibungan, Benguet, Gov. Bado Dangwa National Road	PATV - PASSABLE ALL TYPES VEHICLES	21 August 2022	12:12 pm	21 August 2022	11:40 am	Due to Soil Collapse
IFUGAO	1									
Banaue	1									
Viewpoint		Road	National (primary)	K0361+100, Viewpoint, Banaue, Ifugao, Ubao - Taang Road	OLP - ONE LANE PASSABLE	22 August 2022	07:30 am			Due to Soil Collapse. Total clearing operation will commence once 1 DPWH Payloader arrives
KALINGA	1									
Pinukpuk	1									

REGION PROVINCE CITY /MUNICIPALITY BARANGAY		TYPE	CLASSIFICATION	ROAD SECTION/BRIDGE	STATUS	DATE REPORTED (passable)	TIME REPORTED (passable)	DATE REPORTED (not passable)	TIME REPORTED (not passable)	REMARKS
Malagat		Road	National (primary)	K0520+650 - K0520+660, Malagat, Pinukpuk, Kalinga, Balbalan - Pinukpuk Road	OLP - ONE LANE PASSABLE	21 August 2022	06:03 am			Due to Soil Collapse L=10m, W=3m, H=2m (Reoccurrence)
MOUNTAIN PROVINCE	5									
Barlig	2									
Gawana				K0395+370 - K0395+440, Sitio Pongngad, Gawana, Barlig, Mt. Province, Jct. Talubin- Barlig-Natonin-Paracelis-Calaccad Road	OLP - ONE LANE PASSABLE	21 August 2022	11:18 am	21 August 2022	06:00 am	Due to Land Slide L=70m, W=12m, H=50m
Fiangtin				K0402+400 - K0420+412, Sitio Macassab, Fiangtin, Barlig, Mt. Province, Jct. Talubin- Barlig-Natonin-Paracelis-Calaccad Road	OLP - ONE LANE PASSABLE	22 August 2022	06:00 am			Due to Soil Collapse L=12m, W=5m, H=4m
Bontoc	1									
Bonton Ili		Road	National (primary)	Balitian, Bontoc Ili, Bontoc, Mt. Province, Baguio-Bontoc Road	PATV - PASSABLE ALL TYPES VEHICLES	21 August 2022	12:05 pm	20 August 2022	09:00 pm	Due to Soil Collapse
Sabangan	1									
Bun-ayan		Road	National (primary)	K0367+200, Bun-ayan, Sabangan, Mt. Province, Baguio-Bontoc Road	PATV - PASSABLE ALL TYPES VEHICLES	21 August 2022	09:10 am	21 August 2022	06:18 am	Due to Soil Collapse
Sadanga	1									
Poblacion		Road	National (primary)	K0410+500, Makutiti Section, Poblacion, Sadanga, Mt. Province, Mt. Province - Cagayan via Tabuk - Enrile Road	PATV - PASSABLE ALL TYPES VEHICLES	21 August 2022	05:55 pm	21 August 2022	05:41 am	Due to Rock Collapse and Road Slip L=25m, W=6m, H=8m

CLASS SUSPENSION as of (August 22, 2022 17:00)

REGION PROVINCE CITY /MUNICIPALITY BARANGAY		LEVEL FROM	LEVEL TO	TYPE	DATE OF SUSPENSION	TIME OF SUSPENSION	DATE RESUMED	TIME RESUMED	REMARKS
GRAND TOTAL	101								
REGION 2	31								
CAGAYAN	31								
Province-Wide	29								
		Pre-school	Primary		22 August 2022	05:00			
Alcala	1								
		Pre-school	Secondary		22 August 2022	07:00	24 August 2022	07:00	
Baggao	1								
		Pre-school	Secondary		22 August 2022	05:00			
REGION 3	3								
AURORA	3								
Casiguran	1								
		Pre-school	Secondary	Public	22 August 2022	08:00			
Dilasag	1								
		Pre-school	Secondary	Public	22 August 2022	08:00			
San Luis	1								
		Pre-school	Primary	Public	22 August 2022	08:00			
CAR	67								
ABRA	27								
Province-Wide	27								
		Pre-school		All	22 August 2022	11:00			Placed under TCWS No. 1
APAYAO	7								
Province-Wide	7								
		Pre-school		All	22 August 2022	11:00			Placed under TCWS No. 1
BENGUET	14								
Province-Wide	14								
		Pre-school		All	22 August 2022	11:00			- Placed under TCWS No. 1 - Baguio City also declared suspension of classes.
IFUGAO	11								

REGION PROVINCE CITY /MUNICIPALITY BARANGAY		LEVEL FROM	LEVEL TO	TYPE	DATE OF SUSPENSION	TIME OF SUSPENSION	DATE RESUMED	TIME RESUMED	REMARKS
Province-Wide	11								
		Pre-school		All	22 August 2022	11:00			Placed under TCWS No. 1
KALINGA	8								
Province-Wide	8								
		Pre-school		All	22 August 2022	11:00			- Placed under TCWS No. 1 - Municipality of Balbalan declared suspension of classes (Pre-school to Grade 2 Only) with EO No. 3, S.,2022



National Disaster Risk Reduction and Management Council

Situational Report for TC FLORITA (2022) ACTIONS TAKEN

National



NDRRM Operations Center

- Facilitated the conduct of Weather Updating, PDRA Analyst Group, and PDRA Core Group Meetings on 21 August 2022.
- Raised the NDRRMOC Alert Level to RED effective 8:00 PM, 21 August 2022 and activated NDRRMOC EOC Management Team effective 22 August 2022
- Issued NDRRMOC Directive on Preparations for Low Pressure Area (LPA) East of Central Luzon dated 19 August 2022.



NDRRMOC Response Cluster

Issued NDRRMOC Memorandum No. 121 s. 2022 dated 22 August 2022 re Activation and Standby Status of Response Clusters ICOW Tropical Depression FLORITA in Cagayan. Through said memo, the following clusters were Activated:

- Logistics
- F/NFI
- CCCM
- IDP and Protection
- Health
- Law and Order
- SSR
- Education
- ETC

Meanwhile, the following are put on standby:

- MDM
- PIHA
- Shelter
- Early Recovery



DOST-PAGASA

- Presented the weather updates during the Weather Updating , PDRA Analyst Group, and PDRA Core Group Meetings.
- Continuous weather monitoring and provision of weather updates to all stakeholders.



DENR-Mines and Geosciences Bureau

- Presented Rain-induced landslide and flood hazards due to TD Florita during the Weather Updating, PDRA Analyst Group, and PDRA Core Group Meetings
- Regularly provides list of barangays susceptible to landslides and flooding.



Department of Social Welfare and Development

The DSWD Central Office (CO), Field Offices (FOs), and National Resource Operations Center (NROC) have stockpiles and standby funds amounting to Php1,758,867,142.04 with the breakdown as follows (see Table 2):

-Standby Funds

A total of ₱843,919,378.86 standby funds in the CO and FOs. Of the said amount, Php765,504,390.12 is the available Quick Response Fund (QRF) in the CO.

-Stockpiles

A total of 481,054 family food packs (FFPs) amounting to Php284,207,073.02, other food items amounting to Php190,906,645.93 and non-food items (FNIs) amounting to Php439,834,044.23 are available.

Region 1

OCD Region 1

- Activated the RDRRMC1-EOC for close monitoring of the situation
- Issued RDRRMC1 Memorandums No. 65 and 66 for the Activation of RED ALERT STATUS ICOW TD "FLORITA" to RDRRMC1 Member Agencies and P/C/MDRRMCs.
- Co-facilitated the conduct of Emergency Regional Response Cluster Meetings and activation of Response Cluster
- Issued RDRRMC1 Memorandum Nos. 63 and 64 re Preparedness Measures of RDRRMC1 Member Agencies and P/C/MDRRMCs.
- Activate respective Emergency Operation Center for monitoring of area of responsibility (AOR)
- Attend emergency meetings
- Monitor the weather situation thru PAGASA website
- Strengthen risk communication
- Ensure safety and secured response activities following COVID-19 health protocols

DSWD-FO1

1. DSWD Field Office 1 is closely monitoring the movement of Tropical Depression "FLORITA" through the Department of Science and Technology – Philippine Atmospheric, Geophysical and Astronomical Services Administration (DOST – PAGASA)
2. Close coordination with the Regional Disaster Risk Reduction and Management Council 1 (RDRRMC1).
3. Provincial Operations Offices (POOs) are in close coordination with the different Provincial/City/Municipal Disaster Risk Reduction and Management Councils (P/C/MDRRMCs) and Provincial/City/ Municipality Social Welfare and Development Offices (P/C/MSWDOs) to monitor the adverse effects that might be brought by the weather disturbance.

DILG-RO1

- ? Disseminated Advisories, Critical Cyclone Track Charts, and other weather bulletins and others
- ? Monitored the accomplishment of DORMs
- ? Attended PDRA

ILOCOS NORTE DILG Actions

- ? DILG Provincial Office disseminated weather advisories via text messages/facebook messenger and communications via emails to the PGIN and DILG Field Officers.
- ? DILG Field Offices in turn disseminated weather advisories to their respective AORs.
- ? DILG Field Offices updated the LGU Preparedness Monitoring Sheet for TD FLORITA
- ? DILG Field Offices submitted copy of Proof of Service
- ? DILG Field Offices give updates on situational report in their respective AOR LGU Actions
- ? Continue to monitor all PAGASA weather advisories and typhoon bulletins.
- ? Closely monitor the PAGASA Regional Services Divisions' local thunderstorm/rainfall advisories and heavy rainfall warnings
- ? Continuously inform and advise the community

? Establish and implement the critical preparedness actions

ILOCOS SUR DILG Actions

- ? Informed all LGUs in the province on the updates on TD Florita
- ? Advised LCEs to take the necessary preparedness of actions LGU Actions

LA UNION DILG Actions

- ? Informed all LGUs in the province on the updates on TD FLORITA
- ? Advised LCEs to take the necessary preparedness actions

LGU Actions

- ? Disseminated weather advisories to barangays
- ? OPCEN activated

PANGASINAN DILG Actions

- ? Informed all LGUs in the province on the updates on TD Florita
- ? Advised LCEs to take the necessary preparedness
- ? Continuous monitoring of weather updates
- ? Dissemination of weather advisories to barangays
- ? Monitoring of low lying areas

NBI Region 1

Standby supplies for following Disaster Victim Identification (DVI)
Standby for possible activation of Management of the Dead and Missing (MDM)

PDRRMO La Union

- ? Aug 22, 2022; 0800H- EOC raised alert status from BLUE to RED
- ? Activated the Emergency Operations Center.
- ? Continuous monitoring and dissemination of weather advisories, 24-Hour Public Weather Forecasts, Gale Warning, and Other Advisories to all C/MDRRMOs through La Union 911.

PPA-Laoag

Advised all Terminal Management Offices under our jurisdiction to take all necessary precautionary measures and ensure that all vessels in the port are attended by a sufficient number of crew and that there should likewise be adequate number of tugboats at standby if there are non-propelled vessels berthed in their ports.

Region 2

OCD RO2/ Cagayan Valley RDRRMOC

- Continuous monitoring of the regional situation.
- Issued CVRDRRMC Memo No. 69 s 2022 dated 21 August 2022 re: Raising of Alert Status at the CVRDRRMOC and Local DRRM Operations Center to RED in relation to TD FLORITA effective 5:00 PM, 21 August 2022.
- Continuous dissemination of weather updates/advisories to Cagayan Valley RDRRMC member-agencies, P/C/MDRRMCs, Media and other stakeholders thru SMS, viber and social media.
- Attended PDRA Core Group meeting ICOW TD FLORITA on 21 August 2022, 2:00PM and 5:30 PM.
- Conducted CVDRRMC – PDRA Core Group meeting on 21 August 2022, 3:00 PM.
- Close coordination with P/C/MDRRMOs in the Region.
- Continuous monitoring of the major river systems in the Region and its tributaries to include the water sources from the Sierra Madre Mountains, Cordillera Mountains and others.

DSWD FO2

- The Field Office 02 has stockpile and standby funds totaling P28,729,917.99 with breakdown as follows:
 - A total of P8,030,800.08 standby fund is available at the Field Office 02.
 - A total stockpile of 18,582 Family Food Packs (FFPs) amounting to P10,368,576.25, Non-Food Items (NFIs) amounting to P5,050,694.25, and other food items (raw materials) amounting to P5,279,847.41 are available in the region
- The Field Office 02 attended the Pre-Disaster Risk Assessment (PDRA) Core Group Meeting relative to the preparedness response measures of every member council of Cagayan Valley Regional Disaster Risk Reduction Management Council (CVRDRRMC);
 - Ensured that the Regional Quick Response Teams (RQRTs), five Social Welfare and Development Teams (SWADTs) in the region, City/Municipal Action Teams (C/MATs) in the region are on ON-CALL/STANDBY status and advised to coordinate with the LDRRMCs/LSWDOs if there are concerns needed to be address by the Field Office;
 - Ensured that the Regional/SWADTs, P/C/MATs QRT are on ON-CALL.STANDBY status and advised to coordinate with the LDRRMCs/LSWDOs if there are concerns needed to be address by the Field Office;
- The Field Office 02 prepositioned 5,300 Family Food Packs and 3,120 Non-Food Items in 19 municipalities across the Region (please see Annex A); and
- Ensured availability of Food and Non-Food Items (FNIs) at any given time.
- The Disaster Response Management Division (DRMD) of the Field Office 02 is continuously coordinating with the Provincial/City/Municipal Social Welfare and Development Offices (P/C/MSWDOs) and Provincial/City/Municipal Disaster Risk Reduction Management Offices (P/C/MDRRMOs) in the provinces of Cagayan, Isabela, Quirino, Nueva Vizcaya and Batanes for significant disaster response updates

DOH RO2

- Attended PDRA Core Group meeting ICOW TD FLORITA on 21 August 2022, 3:00 PM.
- Activation of Code White Alert Level in relation to Tropical Depression “Florita”
- The DRRRM-H Operation Center is on 24/7 operations.
- Composite Team is on standby for possible deployment.

PDRA Core Group (DILG, PAGASA, DENR-MGB, DEPED, PIA, NIA-MARIIS, TOG2, Philippine Army, PNP, PCG, DWPE RADYO PILIPINAS)

- Attended PDRA Core Group meeting ICOW TD FLORITA on 21 August 2022, 3:00 PM.

Municipal DRRM Councils in Cagayan, Isabela and Nueva Vizcaya

- Continuous monitoring of AOR.
- Continuous dissemination of weather updates/advisories.
- Response Assets are on standby.

Region 3

OCDRO III

- Attended the Weather Update re LPA East of Aparri, Cagayan via Zoom on 21 August 2022, 11:30 AM.
- Attended the Pre-Disaster Risk Assessment (PDRA) Analyst Group Meeting for TD Florita conducted by OCD-NDRRMC OPCEN via Zoom on 21 August 2022, 2:00 PM.
- Attended the Pre-Disaster Risk Assessment (PDRA) Core Group Meeting for TD Florita conducted by OCD-NDRRMC OPCEN via Zoom on 21 August 2022, 5:30 PM.
- Conducted Regional Pre-Disaster Risk Assessment (PDRA) Analyst and Core Group Meeting for TD Florita via Zoom on 21 August 2022, 7:00 PM.

Raised the Alert Level Status of RDRRMOC3 from BLUE to RED Alert

Issued RDRRMOC3 Memorandum No. 50, s. 2022 dated 21 August 2022 with the subject "Raising of Alert Status of RDRRMOC3 from Blue to Red in relation to TD "Florita"

Advised the DRRMOs to strictly observe social distancing and minimum health protocols during the conduct of pre-emptive evacuation and monitor the same inside evacuation centers, as need arises

Disseminated 24 Hour Public Weather Forecast, Rainfall Advisories, thunderstorm Advisories, and Severe Weather Bulletins to all local DRRMOs and member line agencies thru SMS, Facebook, Messenger, and emails.

Continuously monitored landslide-prone and low-lying areas all over Central Luzon.

Continuously monitored roads, bridges, dams and rivers within the area of responsibility

Closely monitored weather conditions in all seven (7) provinces and two (2) HUCs in Central Luzon

DILGRO 3

Attended Regional Pre-Disaster Risk Assessment (PDRA) Analyst and Core Group Meeting for TD Florita via Zoom on 21 August 2022, 7:00 PM.

Monitored the LGUs' preparedness actions

DSWD RO III

Attended Regional Pre-Disaster Risk Assessment (PDRA) Analyst and Core Group Meeting for TD Florita via Zoom on 21 August 2022, 7:00 PM.

Monitored the LGUs' preparedness actions

DOH-CLCHD

Attended Regional Pre-Disaster Risk Assessment (PDRA) Analyst and Core Group Meeting for TD Florita via Zoom on 21 August 2022, 7:00 PM.

Monitored the LGUs' preparedness actions

MGB RO III

Attended Regional Pre-Disaster Risk Assessment (PDRA) Analyst and Core Group Meeting for TD Florita via Zoom on 21 August 2022, 7:00 PM.

Monitored the LGUs' preparedness actions

PAGASA PRFFWC

Attended Regional Pre-Disaster Risk Assessment (PDRA) Analyst and Core Group Meeting for TD Florita via Zoom on 21 August 2022, 7:00 PM.

Monitored the LGUs' preparedness actions

AURORA PDRRC

Attended Regional Pre-Disaster Risk Assessment (PDRA) Analyst and Core Group Meeting for TD Florita via Zoom on 21 August 2022, 7:00 PM.

Closely monitored weather conditions and situation update within AOR

BATAAN PDRRC

Attended Regional Pre-Disaster Risk Assessment (PDRA) Analyst and Core Group Meeting for TD Florita via Zoom on 21 August 2022, 7:00 PM.

Closely monitored weather conditions and situation update within AOR

BULACAN PDRRC

Attended Regional Pre-Disaster Risk Assessment (PDRA) Analyst and Core Group Meeting for TD Florita via Zoom on 21 August 2022, 7:00 PM.

Closely monitored weather conditions and situation update within AOR

NUEVA ECIJA PDRRC

Attended Regional Pre-Disaster Risk Assessment (PDRA) Analyst and Core Group Meeting for TD Florita via Zoom on 21 August 2022, 7:00 PM.

Closely monitored weather conditions and situation update within AOR

PAMPANGA PDRRC

Attended Regional Pre-Disaster Risk Assessment (PDRA) Analyst and Core Group Meeting for TD Florita via Zoom on 21 August 2022, 7:00 PM.

Closely monitored weather conditions and situation update within AOR

ZAMBALES PDRRC

Attended Regional Pre-Disaster Risk Assessment (PDRA) Analyst and Core Group Meeting for TD Florita via Zoom on 21 August 2022, 7:00 PM.

Closely monitored weather conditions and situation update within AOR

ANGELES CITY DRRMC

Attended Regional Pre-Disaster Risk Assessment (PDRA) Analyst and Core Group Meeting for TD Florita via Zoom on 21 August 2022, 7:00 PM.

Closely monitored weather conditions and situation update within AOR

Region 6

OCD 6

- Issued RDRRMC Memo no. 72, s.2022 "Preparations for the Tropical Depression Florita" addressed to Chairperson/s, P/C/M/B DRRMCs
- Issued RDRRMC Memo no. 73, s.2022 "Emergency Preparedness and Response Protocols ICOW Tropical Depression Florita" addressed to all concerned RDRRMC Member Agencies, Chairperson/s, P/C/M/B DRRMCs
- Continuous monitoring and dissemination of advisories to different sectors of government in Western Visayas

PDRRMC Aklan

1. PDRRMO

- Issued Latest Advisory to 17 MLGUs, PDRRMCs, MDRRMOs
- Monitoring Preparedness measures of MDRRMOs
- 24 hours team with emergency response and equipment on standby
- Monitoring on water level status

2. PSWDO

- Preposition of food and non-food for possible relief operation.
- Personnel on standby for possible deployment.

3. Coast Guard Station Aklan

- Monitoring on coastal areas.
- Posting of latest advisory via online platform
- Monitoring for possible deployment

4. Aklan Provincial Police Office

- Posting of latest advisory via online platform
- Monitoring for possible deployment

5. Kabalikat Civicom

- 24/7 Standby personnel on duty at Emergency Operation Center.
- Posting of latest advisory via online platform
- Monitoring for possible deployment

6. Philippine Army

- 24/7 Standby personnel on duty at Emergency Operation Center.
- Monitoring for possible deployment.

PDRRMC Guimaras

- Continuous monitoring of weather every 12 hours
- Daily weather update sent by B/MDRRMCs and advised to send SitRep in their AOR to the PDRRMO
- Close monitoring of coastal barangays, flood-prone and rock slide-prone areas and advised the affected communities to be vigilant
- All PDRRMO Rescuers/Responders and Response Teams on stand-by

CAR



Office of Civil Defense - Cordillera Administrative Region

- Continuous monitoring of the Cordillera region on the possible threats of the tropical cyclone.
- Close coordination with the Local Disaster Risk Reduction and Management Councils (LDRRMCs) and council members of the Cordillera RDRRMC on the following concerns:
 - a) Monitored incidents;
 - b) Local weather situations/status;
 - c) Road networks conditions;
 - d) Alert status of LDRRMOs and council members; and
 - e) Other disaster related reports/incidents.

- Active spearheading of the 24/7 skeletal force manning of the Cordillera RDRRMC Emergency Operations Center.
- Coordination with member-agencies like PAGASA Baguio Synoptic Station and DPWH-CAR and continuously sending advisories to the public, LDRRMCs and member-agencies of the Cordillera RDRRMC.
- Lead in the information campaign and issuance of advisories thru textblast and social media.
- The Office of Civil Defense – CAR, in partnership with the Peoples’ Television – Cordillera (PTV-CAR), is now airing Emergency Broadcast System disseminated to the general public through digital TV applications and online platforms. This is a collaborative initiative of OCD-CAR and PTV-CAR to enhance end-to-end early warning systems in the region.



Department of Science and Technology - Cordillera Administrative Region

- Participated in the Pre-Disaster Risk Assessment (PDRA) Meeting on 21 August 2022.
- Continuous monitoring and maintaining Community-Based Flood Early Warning Systems (CBFEWS) in coordination with LGUs and DOST-ASTI.
- Monitoring of PAGASA website and reporting of earthquake intensities felt using the guidelines from DOST-CAR.
- Input landslide incidents in the DRRIMS



PAGASA Baguio Synoptic Station

- Continuously monitoring the area of responsibility and providing weather updates, advisories, and forecasts for dissemination.



Department of the Interior and Local Government - Cordillera Administrative Region

- Participated in the Pre-Disaster Risk Assessment (PDRA) Meeting on 21 August 2022.
- Instructed all DILG FOU to take proactive measures and direct all LGUs to monitor all PAGASA weather advisories and bulletins, and use the Met-Hydro Decision Support InfoSystem (Meteopilipinas), drrmis.dostcar.ph, ASTI’s Philsensor website, MGB’s Geohazard Web Portal, and HazardHunterPH (to check for natural hazards and hazard assessment reports)
- Advised local government units to conduct PDRA in their AORs.
- Provided all available information to all concerned DILG FOs regarding the weather disturbances thru texts and emails.
- Continuously facilitating the utilization of Oplan L!sto manuals by the LGUs/LCEs.



Department of Social Welfare and Development Field Office - Cordillera Administrative Region

- Participated in the Pre-Disaster Risk Assessment (PDRA) Meeting on 21 August 2022
- The DSWD FOCAR as the Lead agency for Food and Non- Food Items Cluster has been ensuring the availability of food and non-food items for augmentation to the Local Government Units in times of disaster.
- Ensures Provincial SWAD Teams are on Alert
- Continuous monitoring of weather situation and advisories
- Ensured Quick Response Teams are on standby for possible augmentation
- Prepositioning of Relief Resources (FNIs) in the Regional and Satellite Warehouse
- Ensured availability and necessary use of standby funds and readiness of transport vehicles
- Stockpiles are available- 33,384
- Prepositioned FFPs in other LGUs.



Department of Public Works and Highways - Cordillera Administrative Region

- Participated in the Pre-Disaster Risk Assessment (PDRA) Meeting on 21 August 2022.

- Provides information dissemination on status of road networks.
- Close monitoring of the national (essential) road networks and bridges situations in the Cordillera region through DPWH District Engineering Offices (DEOs).
- Continuous sending of situational reports on national roads and bridges to the Cordillera RDRRMC EOC.



Department of Information and Communications Technology - Cordillera Administrative Region

- Participated in the Pre-Disaster Risk Assessment (PDRA) Meeting on 21 August 2022.
- Prepositioned VSAT and generators.



Mines and Geosciences Bureau - Cordillera Administrative Region

- Participated in the Pre-Disaster Risk Assessment (PDRA) Meeting on 21 August 2022.
- Issuance of updated list of barangays in CAR that are susceptible to landslide and flooding based on the 72-hour model of PAGASA.
- Issuance of landslide and Flooding Threat Advisories to all PDRRMOs and MDRRMOs.



Department of Education - Cordillera Administrative Region

- Participated in the Pre-Disaster Risk Assessment (PDRA) Meeting on 21 August 2022.
- Conducted Brigada Eskuwela
- Maintains close coordination with Local DRRMCs on the conduct of preparedness activities on response needs, among others.
- On heightened alert and continuously monitoring the area of responsibility with rapid damage assessment teams on stand-by;
- In close coordination with LGUs for possible conversion of school facilities as Evacuation Centers;
- Conduct of hazard assessment: flooding and landslide safety assessments;
- Constantly monitoring suspension of classes (including online classes) in the region.



Department of Human Settlements and Urban Development - Cordillera Administrative Region

- Participated in the Pre-Disaster Risk Assessment (PDRA) Meeting on 21 August 2022.



Philippine Information Agency - Cordillera Administrative Region

- Participated in the Pre-Disaster Risk Assessment (PDRA) Meeting on 21 August 2022.
- Continuous text blasts and advisories.
- PIA personnel are on standby in the provinces.
- In close coordination with the EOC and PDRRMCs.



PNP Police Regional Office Cordillera

- Participated in the Pre-Disaster Risk Assessment (PDRA) Meeting on 21 August 2022.
- Providing augmentation support to DSWD FOCAR for the unloading of FFPs.
- On standby for possible response augmentation and extend assistance or response in case of emergencies and other eventualities.
- Inventory of SAR equipment.
- In close coordination with the Cordillera RDRRMC EOC and on stand-by mode for possible disaster operations, deployment and augmentation.



503rd Infantry Brigade, 5ID, PA

- Participated in the Pre-Disaster Risk Assessment (PDRA) Meeting on 21 August 2022.
- On standby alert for possible augmentation
- Continuous monitoring of AOR.



14th RCDG, Reserve Command, Philippine Army

- Participated in the Pre-Disaster Risk Assessment (PDRA) Meeting on 21 August 2022.
- On-standby for possible augmentation



Province of Abra

- Monitored all 27 municipalities. Logistical support is ready.
- Maintains the RED Alert Status of the Provincial DRRMC for continuous monitoring for COVID19 and weather disturbance.
- Heightened alert status to ensure the readiness of response teams in case of any untoward incident within the Area of Responsibility.
- Close monitoring of municipalities and barangays along Abra River Basin and other flood-prone areas.
- SAR equipment and personnel are on stand-by for any untoward incidents
- Information dissemination through radio and social media. (Through DZPA-CMN Spirit FM, Abra Radio Joy FM, PDRRMC Abra Facebook account, PDRRMO Abra Facebook Page, Abra Province FB Page and Abra Today News Paper)



Province of Apayao

- Heightened alert status to ensure the readiness of response teams in case of any untoward incident within the Area of Responsibility.
- Monitoring of the availability of Evacuation Centers in consideration of other facilities being used as COVID19 Isolation Facilities.
- Responders and heavy equipment are on standby.
- Utilizes all EWS available to ensure widest dissemination of a timely weather and safety advisories.
- Ensure response operations for hydromet hazards are calibrated based on the existing protocols of the Covid-19 Response.



Province of Benguet

- Continuous coordination and updating with local suppliers in relation to their MOA for the provision of food and non-food items.
- On heightened alert for the continuous monitoring for COVID19 and weather disturbance.



City of Baguio

- Participated in the Pre-Disaster Risk Assessment (PDRA) Meeting on 21 August 2022.
- Emergency equipment and personnel are on standby.
- Three (3) teams/shifts to render duty at the EOC



Province of Ifugao

- Coordinating with 11 LDRRMs for the situational reports
- Stockpiles-MOAs
- Equipment are on standby



Province of Kalinga

- Participated in the Pre-Disaster Risk Assessment (PDRA) Meeting on 21 August 2022.
- EOC is 24/7 for monitoring and coordination.
- LDRRMCs to conduct PDRA and pre-emptive evacuation in areas that are prone to landslide and flash floods



Mountain Province

- Closed section: Mt. Data Cliff (rock slide) and Barlig
- Forced evacuation was implemented to the affected families.
- MDDRMOs to conduct PDRAs
- Prepositioned assets
- Pre-emptive evacuation is being implemented.