

PRE-EMPTIVE EVACUATION



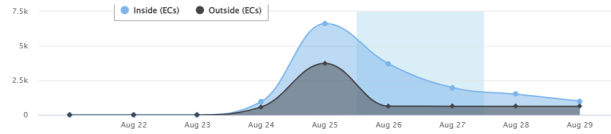
AFFECTED POPULATION



STATUS OF EVACUATION



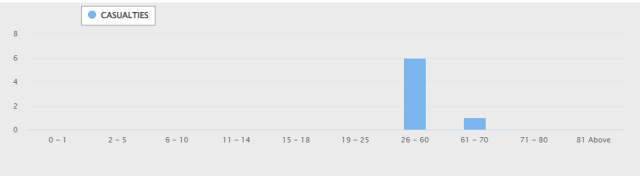
DISPLACEMENT TREND



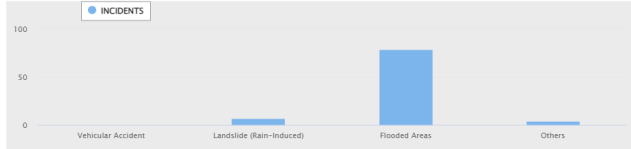
CASUALTIES



BREAKDOWN OF CASUALTIES PER SEX AND AGE GROUP



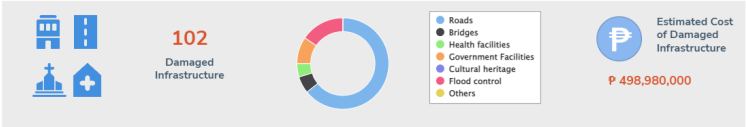
RELATED INCIDENTS



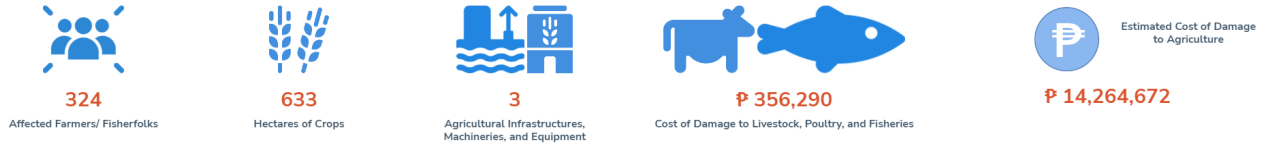
DAMAGED HOUSES



DAMAGE TO INFRASTRUCTURE



DAMAGE TO AGRICULTURE



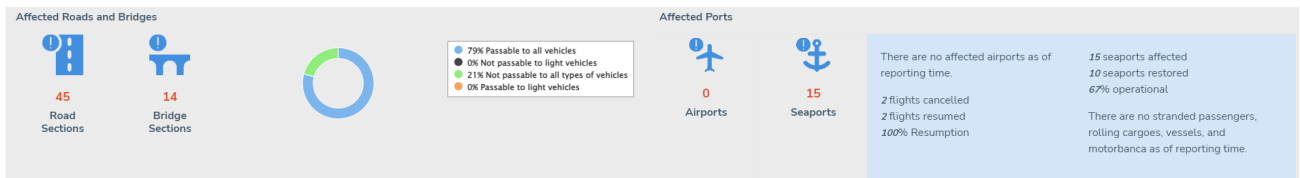
OTHER DAMAGED ASSETS



STATE OF CALAMITY



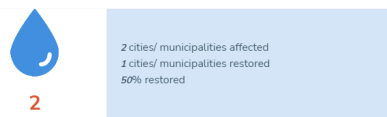
STATUS OF LIFELINES



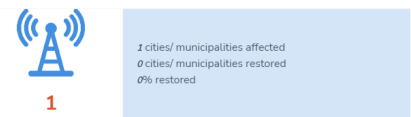
Power



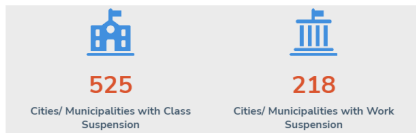
Water Supply



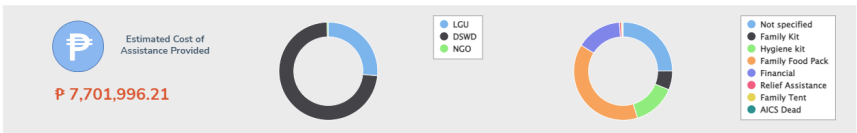
Communication Lines



SUSPENSION OF CLASS AND WORK



ASSISTANCE PROVIDED





## **Situational Report for TC FLORITA (2022)**

### **SitRep No. 8 for Severe Tropical Storm FLORITA (2022)**

**August 29, 2022 08:00 am**

21 August 2022

At 4:00 AM, Bicol Region, Quezon, Marinduque, Romblon, Samar Provinces, and Biliran experienced cloudy skies with scattered rainshowers and thunderstorms due to the Trough of LPA. Metro Manila and the rest of the country experienced partly cloudy to cloudy skies with isolated rainshowers or thunderstorms due to Localized Thunderstorms.

At 8:00 AM, the Low Pressure Area east of Aparri, Cagayan developed into Tropical Depression "FLORITA", with maximum sustained winds of 45 km/h near the center, gustiness of up to 55 km/h, and central pressure of 1004 hPa.

At 4:00 PM, Cagayan Valley and Aurora experienced cloudy skies with scattered rainshowers and thunderstorms due to TD "FLORITA". Bicol Region, Eastern Visayas, Quezon, Batangas, Mindoro Provinces, Marinduque, and Romblon experienced cloudy skies with scattered rainshowers and thunderstorms due to the Trough of TD "FLORITA". Metro Manila and the rest of the country experienced partly cloudy to cloudy skies with isolated rainshowers or thunderstorms due to Trough of TD "FLORITA/Localized Thunderstorms.

At 5:00 PM, Tropical Cyclone Warning Signal (TCWS) No. 1 was raised over the northern portion of Aurora (Dilasag), the eastern portion of Isabela (Dinapigue, Palanan, Divilacan, Maconacon, San Pablo, Cabagan, Tumauni, Ilagan City, San Mariano), and the eastern portion of Cagayan (Peñablanca, Baggao).

At 11:00 PM, TD "FLORITA" slightly accelerates West Southwestward over the Philippine Sea East of Cagayan, with maximum sustained winds of 55 km/h near the center and gustiness of up to 70 km/h. TCWS No. 1 was raised in the northern portion of Aurora, the northern and eastern portions of Isabela, and the eastern portion of Cagayan.

22 August 2022

At 4:00 AM, Cagayan, Isabela, and Aurora will experience rains with gusty winds caused by TD FLORITA. Metro Manila, the rest of Luzon, and Visayas experienced cloudy skies with scattered rainshowers and thunderstorms Trough of TD Florita / Southwest Monsoon. Mindanao experienced partly cloudy to cloudy skies with isolated rainshowers or thunderstorms due to Localized Thunderstorms.

At 10:00 AM, FLORITA intensified into Tropical Storm while moving west southwestward over the Philippine Sea. It has a maximum sustained winds of 75 km/h near the center, gustiness of up to 90 km/h, and central pressure of 996 hPa.

TCWS No. 2 is raised over the eastern portion of Cagayan, the eastern portion of Isabela, the extreme northern portion of Aurora (Dilasag, Casiguran), and the northeastern portion of Quirino.

Meanwhile, TCWS No. 1 is still raised in the rest of Cagayan, the rest of Isabela, the rest of Quirino, Nueva Vizcaya, Apayao, Abra, Kalinga, Mountain Province, Ifugao, Benguet, La Union, Ilocos Norte, Ilocos Sur, the northern portion of Aurora, and the northern portion of Polillo Island.

At 4:00 PM, Cagayan, Isabela, Quirino, and Aurora will experience rains with stormy caused by TS FLORITA. Cordillera Administrative Region, Ilocos Norte, Ilocos Sur, La Union, and Polillo Island experienced rains with gusty winds due to TS FLORITA. Metro Manila, the rest of Luzon, Visayas, and Zamboanga Peninsula experienced cloudy skies with scattered rainshowers and thunderstorms due to Trough of TS Florita / Southwest Monsoon. The rest of Mindanao experienced partly cloudy to cloudy skies with isolated rainshowers or thunderstorms due to Localized Thunderstorms. Metro Manila, the rest of Luzon, and Visayas experienced cloudy skies with scattered rainshowers and thunderstorms Trough of TD Florita / Southwest Monsoon. Mindanao experienced partly cloudy to cloudy skies with isolated rainshowers or thunderstorms due to Localized Thunderstorms.

At 8:00 PM, TS FLORITA continues to maintain its strength while moving slowly westward over the Philippine Sea, with maximum sustained winds of 75 km/h near the center, gustiness of up to 90 km/h, and a central pressure of 996 hPa.

At 11:00 PM, TS FLORITA slightly intensifies as it continues to move slowly westward. It is forecasted to maintain this heading until it makes landfall in the vicinity of the east coast of Isabela or Cagayan on the morning of 23 August 2022.

TCWS No. 2 is raised over some provinces in Regions I, II, III, and CAR. Meanwhile, TCWS No. 1 is raised over some provinces in Regions I, III, CALABARZON, and V.

23 August 2022

At 2:00 AM, FLORITA meanders over the sea East of Aurora while maintaining its strength, with maximum sustained winds of 85 km/h near the center and gustiness of up to 105 km/h.

TCWS No. 2 is still raised over some provinces in Regions I, II, III, and CAR. Meanwhile, TCWS No. 1 is still raised over some provinces in Regions I, II, III, CAR, CALABARZON, and V.

At 3:00 AM, FLORITA intensified into a Severe Tropical Storm (STS), with maximum sustained winds of 95 km/h near the center and gustiness of up to 115 km/h. It is moving North Northwestward at 10 km/h.

At 4:00 AM, Cagayan Valley, Cordillera Administrative Region, Ilocos Norte, and Ilocos Sur experienced stormy weather condition caused by STS FLORITA. The rest of Ilocos Region, Aurora, Nueva Ecija, Quezon, and Camarines Norte experienced rains with gusty winds caused by STS FLORITA. Metro Manila, the rest of Luzon, and Visayas cloudy skies with scattered rainshowers and thunderstorms caused by the Trough of STS Florita / Southwest Monsoon. Mindanao experienced partly cloudy to cloudy skies with isolated rainshowers or thunderstorms caused by Localized Thunderstorms.

At 5:00 AM, the center of the eye of FLORITA was estimated at 120 km East Northeast of Casiguran, Aurora.

At 8:00 AM, STS FLORITA accelerates north-northwestward while over the coastal waters of Palanan, Isabela with maximum sustained winds of 95 km/h near the center, gustiness of up to 115 km/h, and a central pressure of 992 hPa.

TCWS No. 3 is hoisted over the southern portion of Babuyan Islands, the northern and eastern portion of mainland Cagayan and the eastern portion of Isabela. TCWS No. 2 is still raised over some provinces in Regions I, II, III, and CAR. Meanwhile, TCWS No. 1 is raised over the provinces in Regions I, II, III, CAR, and CALABARZON.

At 10:30 AM, STS FLORITA made landfall over Maconacon, Isabela. It has a maximum sustained winds of 110 km/h near the center, gustiness of up to 150 km/h, and central pressure of 985 hPa.

At 4:00 PM, Cagayan Valley, Cordillera Administrative Region, Ilocos Norte, Ilocos Sur, and Aurora experienced stormy weather condition caused by STS FLORITA. Batanes, La Union, Tarlac, and Nueva Ecija experienced rains with gusty winds caused by STS FLORITA. Metro Manila, and the rest of Central Luzon experienced cloudy skies with scattered to widespread rains and thunderstorm caused by STS Florita / Southwest Monsoon. CALABARZON, MIMAROPA, and Camarines Norte experienced cloudy skies with scattered rainshowers and thunderstorm caused by Southwest Monsoon. The rest of the country experienced partly cloudy to cloudy skies with isolated rainshowers or thunderstorms caused by Southwest Monsoon / Localized Thunderstorms.

At 5:00 PM, STS FLORITA slightly weakens while traversing the northern portion of Apayao.

At 8:00 PM, STS FLORITA maintains its strength and is now over the coastal waters of Ilocos Norte.

At 11:00 PM, STS FLORITA further weakens and is now moving over the west Philippine Sea. TCWS No. 3 is hoisted over The northwestern portion of Ilocos Norte (Bacarra, Pasuquin, Burgos, Bangui). TCWS No. 2 is still raised over some provinces in Regions I, II, and CAR. Meanwhile, TCWS No. 1 is raised over the provinces in Regions I, II, III, CAR.

24 August 2022

At 5:00 AM, STS FLORITA accelerates west-northwestward and is now outside the Philippine Area of Responsibility. TCWS No.1 still raised over Batanes, Babuyan Islands, the western portion of mainland Cagayan, Apayao, Abra, the western portion of Kalinga, the western portion of Mountain Province, the northern and western portions of Benguet,

Ilocos Norte, Ilocos Sur, and La Union.

At 11:00 AM, "FLORITA" slightly intensifies while moving west-northwestward towards Southern China. All hoisted Wind Signals are hereby lifted.

## RELATED INCIDENTS

The following incidents were reported in some areas of Region 1, Region 2, Region 3, CALABARZON, Region 5, Region 6, CAR, NCR.

REGION	Vehicular Accident	Landslide (Rain-Induced)	Flooded Areas			Fallen Trees	Soil Erosion
			Flooded	Subsided	Receding		
Total	1	7	26	43	10	2	2
Region 1	1	4	0	2	9	1	1
Region 2	0	0	0	22	1	0	0
Region 3	0	0	26	0	0	0	0
CALABARZON	0	1	0	0	0	0	1
Region 5	0	2	0	19	0	0	0
CAR	0	0	0	0	0	1	0

## AFFECTED POPULATION

Affected Barangays	486
Affected Families	31,936
Affected Persons	129,768
No. of ECs	20
Displaced Families inside ECs	286
Displaced Persons inside ECs	993
Displaced Families outside ECs	167
Displaced Persons outside ECs	617
Affected Regions	Region 1, Region 2, Region 3, CALABARZON, CAR, NCR

## CASUALTIES

REGION	CONFIRMED			FOR VALIDATION			TOTAL REPORTED		
	dead	injured	missing	dead	injured	missing	dead	injured	missing
<b>TOTAL</b>	2	3	0	1	1	0	3	4	0
Region 2	1	3	0	0	0	0	1	3	0
Region 5	0	0	0	1	1	0	1	1	0
CAR	1	0	0	0	0	0	1	0	0

## ROADS AND BRIDGES

	NOT PASSABLE		PASSABLE (previously reported as not passable and/or one lane passable)	
	ROADS	BRIDGES	ROADS	BRIDGES
GRAND TOTAL	9	3	36	11
Region 1	0	1	7	0
Region 2	0	2	8	11
CALABARZON	0	0	3	0
Region 5	2	0	3	0
CAR	7	0	15	0

## POWER

A total of 57 cities/municipalities experienced power interruption/outage. Of which, power supply in 45 cities/municipalities were already restored.

## WATER SUPPLY

A total of 2 cities/municipalities experienced water supply interruption/outage. Of which, water supply in 1 cities/municipalities were already restored.

### COMMUNICATION LINES

There are 1 areas in Region 1 which are still experiencing communication outage/issues.

Region	No of Areas	
	Without Communication	Restored Communication Lines
GRAND TOTAL	1	0
Region 1	1	0

### STATUS OF FLIGHTS

A total of 2 domestic flights and 0 international flights were cancelled. Of which, 2 domestic flights and 0 international flights already have resumed.

### STATUS OF SEAPORTS

A total of 15 ports were reported non-operational or have suspended trips. Of which, 10 ports resumed operations in CALABARZON, Region 5.

### DAMAGED HOUSES

A total of 72 damaged house/s are reported in Region 1, Region 2, CAR.

REGION	PARTIALLY	TOTALLY	TOTAL	AMOUNT (PHP)
GRAND TOTAL	68	4	72	0
Region 1	24	0	24	0
Region 2	44	3	47	0
CAR	0	1	1	0

### DAMAGE TO AGRICULTURE (2)

#### Department of Agriculture

REGION	NO. OF FARMERS/FISHERFOLK AFFECTED	AFFECTED CROP AREA (HA)			NUMBER OF DAMAGED INFRASTRUCTURE, MACHINERIES, EQUIPMENT			PRODUCTION LOSS IN VOLUME (MT)	PRODUCTION LOSS / COST OF DAMAGE IN VALUE (PHP)
		WITH NO CHANCE OF RECOVERY (TOTALLY DAMAGED)	WITH CHANCE OF RECOVERY (PARTIALLY DAMAGED)	TOTAL	TOTALLY DAMAGED	PARTIALLY DAMAGED	TOTAL		
GRAND TOTAL	324	0	633	633	0	0	0	223	3,414,672
Region 1	324	0	633	633	0	0	0	223	3,414,672

#### National Irrigation Administration

REGION	NUMBER OF DAMAGED INFRASTRUCTURE		TOTAL	COST OF DAMAGE
	TOTALLY DAMAGED	PARTIALLY DAMAGED		
GRAND TOTAL	0	3	3	10,850,000
CALABARZON	0	3	3	10,850,000

### DAMAGE TO INFRASTRUCTURE

Estimated cost of damage to infrastructure of Php 498,980,000 was incurred in Region 1, Region 2.

REGION	NUMBER OF DAMAGED INFRASTRUCTURE	COST OF DAMAGE (PHP)
GRAND TOTAL	102	498,980,000
Region 1	93	474,580,000
Region 2	9	24,400,000

### SUSPENSION OF CLASSES AND WORK

Classes and work were suspended in the following regions:

REGION	No of cities/municipalities	
	CLASSES	WORK
GRAND TOTAL	523	218
Region 1	113	83
Region 2	66	19
Region 3	110	49
CALABARZON	108	67
Region 5	48	0
Region 6	1	0
CAR	77	0

### PRE-EMPTIVE EVACUATION

A total of 297 families or 1,031 persons were pre-emptively evacuated:

REGION	No of Families	No. of Persons
GRAND TOTAL	297	1,031
Region 1	7	18
Region 2	180	622
CAR	110	391

### ASSISTANCE PROVIDED

The following assistance were provided to Region 1, Region 2, CALABARZON, Region 5, CAR, NCR.

	QTY	UNIT	AMOUNT (PHP)
GRAND TOTAL	6,478	0	7,701,996.21
Not specified	6	0	1,920,187.73
Family Kit	157	0	480,420
Hygiene kit	902	0	1,087,372
Family Food Pack	5,407	0	2,971,509.48
Financial	3	0	1,148,632
Relief Assistance	0	0	51,075
Family Tent	2	0	32,800
AICS Dead	1	0	10,000

**RELATED INCIDENTS as of (August 29, 2022 08:00)**

REGION   PROVINCE   CITY/ MUNICIPALITY   BARANGAY		TYPE OF INCIDENT	DATE OF OCCURENCE	TIME OF OCCURENCE	DESCRIPTION	ACTIONS TAKEN	REMARKS	STATUS (for flooded areas)
<b>GRAND TOTAL</b>	91							
<b>REGION 1</b>	18							
<b>ILOCOS NORTE</b>	2							
Vintar	1							
Columbia		Vehicular Accident	22 August 2022	07:05 pm	Vehicle fell off the road due to heavy rainfall			
Pagudpud	1							
14 Ester		Landslide (Rain-Induced)	22 August 2022	07:00 pm	Landslide near sanitary landfill			
<b>PANGASINAN</b>	9							
Calasiao	4							
Talibaew		Flooded Areas	22 August 2022	08:01 am	2 ft		Along low lying areas	Receding
Lasip		Flooded Areas	22 August 2022	08:01 am	1 ft		Along river banks	Receding
Nalsian		Flooded Areas	22 August 2022	08:01 am	1.2 ft		Along low lying areas	Receding
Mancup		Flooded Areas	22 August 2022	08:01 am	1.2 ft		Along low lying areas	Receding
Lingayen	5							
Maniboc (Casulming II St.)		Flooded Areas	23 August 2022	08:01 am	2ft			Receding
Pangapisan North (Sitio Aplaya)		Flooded Areas	23 August 2022	08:01 am	1ft			Receding
Pangapisan North (Don Claudio St.)		Flooded Areas	23 August 2022	08:01 am	1ft			Receding
Pangapisan North (Aplaya Elementary School)		Flooded Areas	23 August 2022	08:01 am	3ft			Receding
Pangapisan North (Julian St.)		Flooded Areas	23 August 2022	08:01 am	3ft			Receding
<b>LA UNION</b>	5							
Bagulin	1							
Tagudtud		Landslide (Rain-Induced)	22 August 2022	03:00 pm	Passable to single motorcycles			
San Fernando	3							
Cabaroan		Flooded Areas	23 August 2022	01:12 am			Flooded area affecting 5 families	Subsided



REGION   PROVINCE   CITY/ MUNICIPALITY   BARANGAY		TYPE OF INCIDENT	DATE OF OCCURENCE	TIME OF OCCURENCE	DESCRIPTION	ACTIONS TAKEN	REMARKS	STATUS (for flooded areas)
Sevilla		Flooded Areas	23 August 2022	02:37 pm	waist level	CDRRMO Assessment Team 1 assessed the waist level flooded area going to Sevilla Elementary School and coordinated with the Brgy for affected individuals		Subsided
Masicong		Landslide (Rain-Induced)	23 August 2022	06:37 pm		CDRRMO responded		
Pugo	1							
Cares		Fallen Trees	23 August 2022	04:34 pm	Fallen trees that affected power supply	MDRRM Pugo responded		
<b>ILOCOS SUR</b>	2							
Santa	1							
Nagpanaoan		Soil Erosion	23 August 2022	07:14 pm	Eroded portion of soil erosion control structure near Dapeng Creek	Reported and validated by BDRRMC Caoayan		
Caoayan	1							
Calipayan-Diclap		Landslide (Rain-Induced)	23 August 2022	10:00 pm	Reported and validated by BDRRMC Caoayan			
<b>REGION 2</b>	23							
<b>CAGAYAN</b>	23							
Solana	5							
Malalam-Malacabibi		Flooded Areas	23 August 2022	01:00 pm	Knee level flooding		Subsided on August 25, 2022, 9:00AM	Subsided
Basi East		Flooded Areas	23 August 2022	10:30 pm			Subsided on August 25, 2022, 9:00AM	Subsided
Sitio Ipil, Bauan East		Flooded Areas	23 August 2022	04:00 am	Road and Farmland		Subsided on August 25, 2022, 9:00AM	Subsided
Sitio Masin, Iraga		Flooded Areas	24 August 2022	05:00 am				Receding
Calillauan		Flooded Areas	24 August 2022				Subsided on August 25, 2022, 9:00AM	Subsided
Santa Teresita	1							
Simpatuyo		Flooded Areas	23 August 2022	02:00 pm	Knee level flooding		Subsided on August 24, 2022, 11:00 AM	Subsided
Allacapan	5							
Cataratan (Zone 5 & 7)		Flooded Areas	23 August 2022	04:00 pm	5 feet high flooding		Subsided on August 24, 2022, 9:00 AM	Subsided

REGION   PROVINCE   CITY/ MUNICIPALITY   BARANGAY		TYPE OF INCIDENT	DATE OF OCCURENCE	TIME OF OCCURENCE	DESCRIPTION	ACTIONS TAKEN	REMARKS	STATUS (for flooded areas)
Capanicyan Norte		Flooded Areas	23 August 2022	04:00 pm	5 feet high flooding in the rice fields		Subsided on August 24, 2022, 9:00 AM	Subsided
Centro west (Zone 7)		Flooded Areas	23 August 2022	04:00 pm			Subsided on August 24, 2022, 9:00 AM	Subsided
Nagattatan		Flooded Areas	23 August 2022	04:00 pm			Subsided on August 24, 2022, 9:00 AM	Subsided
Capanicyan Sur (Zone 5)		Flooded Areas	23 August 2022	04:00 pm			Subsided on August 24, 2022, 9:00 AM	Subsided
Gattaran	1							
Cumao (Zone1)		Flooded Areas	23 August 2022	07:00 pm			Subsided on August 23, 2022, 8:00 PM	Subsided
Iguig	2							
Minanga Sur		Flooded Areas	23 August 2022	05:00 pm			Subsided on August 24, 2022 / 11:00AM	Subsided
Ajat		Flooded Areas	23 August 2022	05:00 pm			Subsided on August 24, 2022 / 11:00AM	Subsided
Rizal	5							
Duyun (Sitio Ladda)		Flooded Areas	23 August 2022	07:00 pm	Rice Fields (22Has.)		Subsided on August 24, 2022 / 11:00AM	Subsided
Gagadangao (Sitio Conayan)		Flooded Areas	23 August 2022	07:00 pm	Rice Fields (5Has.)		Subsided on August 24, 2022 / 11:00AM	Subsided
Iluru Sur (zone 5 & 6)		Flooded Areas	23 August 2022	07:00 pm	Rice Fields (2.25 Has.) Households		Rice Fields (2.25 Has.) Subsided on August 24, 2022 / 11:00AM	Subsided
Pasingan		Flooded Areas	23 August 2022	07:00 pm	Rice Fields (4.5Has.)		Subsided on August 24, 2022 / 11:00AM	Subsided
Gagabutan West (zone 5 & 7)		Flooded Areas	23 August 2022	07:00 pm	Households		Subsided on August 24, 2022 / 11:00AM	Subsided
Lasam	1							
Cabatacan East (zone 4 & 5)		Flooded Areas	23 August 2022	07:00 pm			Subsided on August 24, 2022 / 11:00AM	Subsided
Ballesteros	1							
Centro East (Alonzo, Luna & Progresita)		Flooded Areas	23 August 2022	09:00 pm			Subsided on August 24, 2022 / 11:00AM	Subsided
Lal-lo	1							
Lalafugan		Flooded Areas	23 August 2022	11:00 pm			Subsided on August 24, 2022 / 08:00AM	Subsided
Baggao	1							
Bagunot		Flooded Areas	23 August 2022	11:00 pm			Subsided on August 24, 2022 / 11:00AM	Subsided
<b>REGION 3</b>	<b>26</b>							
<b>PAMPANGA</b>	<b>26</b>							

REGION   PROVINCE   CITY/ MUNICIPALITY   BARANGAY		TYPE OF INCIDENT	DATE OF OCCURENCE	TIME OF OCCURENCE	DESCRIPTION	ACTIONS TAKEN	REMARKS	STATUS (for flooded areas)
MASANTOL	26							
STO. NINO		Flooded Areas	23 August 2022		1 - 1.5ft		Caused by Hightide, Monsoon Rains, Water coming from the upstream	Flooded
STA. LUCIA ANAC		Flooded Areas	23 August 2022		1 ft		Caused by Hightide, Monsoon Rains, Water coming from the upstream	Flooded
STA. LUCIA MATUA		Flooded Areas	23 August 2022		1 - 1.5ft		Caused by Hightide, Monsoon Rains, Water coming from the upstream	Flooded
SAN ISIDRO MATUA		Flooded Areas	23 August 2022		1 - 2.5 ft		Caused by Hightide, Monsoon Rains, Water coming from the upstream	Flooded
SAN ISIDRO ANAC		Flooded Areas	23 August 2022		1 - 1.5ft		Caused by Hightide, Monsoon Rains, Water coming from the upstream	Flooded
SAN NICOLAS		Flooded Areas	23 August 2022		1 ft		Caused by Hightide, Monsoon Rains, Water coming from the upstream	Flooded
STA. LUCIA PAGUIABA		Flooded Areas	23 August 2022		1 - 3 ft		Caused by Hightide, Monsoon Rains, Water coming from the upstream	Flooded
STA. LUCIA WAKAS		Flooded Areas	23 August 2022		1 - 2 ft		Caused by Hightide, Monsoon Rains, Water coming from the upstream	Flooded
BEBE ANAC		Flooded Areas	23 August 2022		1 - 1.5 ft		Caused by Hightide, Monsoon Rains, Water coming from the upstream	Flooded
SUA		Flooded Areas	23 August 2022		1 - 1.5 ft		Caused by Hightide, Monsoon Rains, Water coming from the upstream	Flooded

REGION   PROVINCE   CITY/ MUNICIPALITY   BARANGAY		TYPE OF INCIDENT	DATE OF OCCURENCE	TIME OF OCCURENCE	DESCRIPTION	ACTIONS TAKEN	REMARKS	STATUS (for flooded areas)
PALIMPE		Flooded Areas	23 August 2022		1 - 1.5 ft		Caused by Hightide, Monsoon Rains, Water coming from the upstream	Flooded
CAMBASI		Flooded Areas	23 August 2022		1 ft		Caused by Hightide, Monsoon Rains, Water coming from the upstream	Flooded
STA. CRUZ		Flooded Areas	23 August 2022		1 ft		Caused by Hightide, Monsoon Rains, Water coming from the upstream	Flooded
SAN PEDRO		Flooded Areas	23 August 2022		1 ft		Caused by Hightide, Monsoon Rains, Water coming from the upstream	Flooded
BULACUS		Flooded Areas	23 August 2022		1 ft		Caused by Hightide, Monsoon Rains, Water coming from the upstream	Flooded
STA. MONICA		Flooded Areas	23 August 2022		1 - 1.5 ft		Caused by Hightide, Monsoon Rains, Water coming from the upstream	Flooded
SAN AGUSTIN		Flooded Areas	23 August 2022		1 ft		Caused by Hightide, Monsoon Rains, Water coming from the upstream	Flooded
BEBE MATUA		Flooded Areas	23 August 2022		1 ft		Caused by Hightide, Monsoon Rains, Water coming from the upstream	Flooded
MALAULI		Flooded Areas	23 August 2022		1 ft		Caused by Hightide, Monsoon Rains, Water coming from the upstream	Flooded
PUTI		Flooded Areas	23 August 2022		1 ft		Caused by Hightide, Monsoon Rains, Water coming from the upstream	Flooded

REGION   PROVINCE   CITY/ MUNICIPALITY   BARANGAY		TYPE OF INCIDENT	DATE OF OCCURENCE	TIME OF OCCURENCE	DESCRIPTION	ACTIONS TAKEN	REMARKS	STATUS (for flooded areas)
ALAULI		Flooded Areas	23 August 2022		1 - 1.5 ft		Caused by Hightide, Monsoon Rains, Water coming from the upstream	Flooded
BALIBAGO		Flooded Areas	23 August 2022		1 - 1.5 ft		Caused by Hightide, Monsoon Rains, Water coming from the upstream	Flooded
BAGANG		Flooded Areas	23 August 2022		1 - 1.5 ft		Caused by Hightide, Monsoon Rains, Water coming from the upstream	Flooded
SAGRADA		Flooded Areas	23 August 2022		1 - 1.5 ft		Caused by Hightide, Monsoon Rains, Water coming from the upstream	Flooded
NIGUI		Flooded Areas	23 August 2022		1 - 2 ft		Caused by Hightide, Monsoon Rains, Water coming from the upstream	Flooded
SAPANG KAWAYAN		Flooded Areas	23 August 2022		1 ft		Caused by Hightide, Monsoon Rains, Water coming from the upstream	Flooded
<b>CALABARZON</b>	2							
<b>RIZAL</b>	2							
Antipolo	2							
		Landslide (Rain-Induced)	23 August 2022	06:40 pm	Along Marcos Highway near ACHS – Cabading (Impounding), Antipolo city	Antipolo CDRMO coordinated with Brgy. San Jose to proceed to the location and forwarded to EWS for inspection.	All roads passable as of 26 August 2022	
Brgy. San Luis		Soil Erosion	23 August 2022	06:17 pm	7 individuals were affected and evacuated to their neighbors for temporary shelter			
<b>REGION 5</b>	21							
<b>ALBAY</b>	19							
Ligao	1							

REGION   PROVINCE   CITY/ MUNICIPALITY   BARANGAY		TYPE OF INCIDENT	DATE OF OCCURENCE	TIME OF OCCURENCE	DESCRIPTION	ACTIONS TAKEN	REMARKS	STATUS (for flooded areas)
Paulog		Landslide (Rain-Induced)	22 August 2022	12:00 pm				
Guinobatan	1							
Morera		Landslide (Rain-Induced)	22 August 2022	12:00 pm				
Legazpi City	15							
11 Maoyod		Flooded Areas	22 August 2022	12:08 pm				Subsided
12 Tula-tula		Flooded Areas	22 August 2022	12:08 pm				Subsided
13 Ilawod west		Flooded Areas	22 August 2022	12:00 pm				Subsided
14 Ilawod		Flooded Areas	22 August 2022	12:00 pm				Subsided
15 Ilawod east		Flooded Areas	22 August 2022	12:00 pm				Subsided
23 Imperial Court		Flooded Areas	22 August 2022	12:00 pm				Subsided
24 Rizal St.		Flooded Areas	22 August 2022	12:00 pm				Subsided
32 San Roque		Flooded Areas	22 August 2022	12:00 pm				Subsided
33 PNR Penaranda St		Flooded Areas	22 August 2022	12:00 pm				Subsided
34 Oro Site (along R. Santos St.)		Flooded Areas	22 August 2022	12:00 pm				Subsided
34 Bitano		Flooded Areas	22 August 2022	12:00 pm				Subsided
42 Rawis		Flooded Areas	22 August 2022	12:00 pm				Subsided
62 Homapon		Flooded Areas	22 August 2022	12:00 pm				Subsided
67 Bariis		Flooded Areas	22 August 2022	12:00 pm				Subsided
70 Cagbacong		Flooded Areas	22 August 2022	12:00 pm				Subsided
Libon	2							
Zone 4 Sitio Paclas		Flooded Areas	22 August 2022	04:30 pm				Subsided
San Isidro Zone 1		Flooded Areas	22 August 2022	02:00 pm				Subsided
<b>CAMARINES SUR</b>	2							
Caramoan	1							
Brgy Binanuahan		Flooded Areas	22 August 2022	12:08 pm				Subsided
Nabua	1							
Santa Lucia (Zone 5, 6, 7)		Flooded Areas	23 August 2022	12:00 pm				Subsided
<b>CAR</b>	1							
<b>KALINGA</b>	1							
Pinukpuk	1							
Wagud		Fallen Trees	23 August 2022		On 23 August 2022, Pinukpuk MPS received a phone call at around 3:00 PM regarding a lifeless	Pinukpuk MPS immediately proceeded to the place of incident to assist and conduct investigation.		

REGION   PROVINCE   CITY/ MUNICIPALITY   BARANGAY		TYPE OF INCIDENT	DATE OF OCCURENCE	TIME OF OCCURENCE	DESCRIPTION	ACTIONS TAKEN	REMARKS	STATUS (for flooded areas)
					<p>body found at Sitio Pon-ad Ananawa, Wagud, Pinukupuk, Kalinga. Initial investigation revealed that the victim was Mr. Francis Bitanga, 56 years old, married and resident of Sitio Pisod, Wagud, Pinukupuk, Kalinga.</p> <p>In an interview with the wife, Mrs. Margarita A. Bitanga, the victim went to Sitio Pon-ad Ananawa on 22 August 2022 to visit his Kaingin and will stay with his relative, Mr Fortunato Uggay for the night. At around 10:00 AM of 23 August 2022, Mrs Bitanga called Mr Uggay through a handheld radio to confirm the whereabouts of her husband. According to Mr. Uggay, the victim left at around 6:00AM despite the heavy rains and strong winds caused by STS Florita. After the call, Mr Uggay immediately followed the foot trail and found the lifeless body of the victim at the edge of the creek crushed with an Ilang-ilang tree. Mr Uggay immediately called the assistance of their relatives and brought the body of the victim to his home.</p> <p>Also, the cadaver was examined by Dr Leo Cala and accordingly, the cause of death was due to Skull Fracture, Rib Fracture and Laceration.</p>	<p>The DSWD-CAR immediately provided AICS to the bereaved family.</p>		

**AFFECTED POPULATION as of (August 29, 2022 08:00)**

REGION   PROVINCE   CITY/ MUNICIPALITY   BARANGAY		NO. OF AFFECTED			No. of ECs		Inside Evacuation Centers				Outside Evacuation Centers				TOTAL SERVED (CURRENT)			
		Brgys.	Families	Persons	CUM	NOW	Families		Persons		Families		Persons		(Inside + Outside)			
							CUM	NOW	CUM	NOW	CUM	NOW	CUM	NOW	CUM	NOW	CUM	NOW
<b>GRAND TOTAL</b>	103	486	31,936	129,768	199	20	2,510	286	8,629	993	3,269	167	12,367	617	5,779	453	20,996	1,610
<b>REGION 1</b>	34	197	22,062	94,089	32	5	384	103	1,360	396	263	22	1,101	94	647	125	2,461	490
<b>ILOCOS NORTE</b>	8	91	2,760	11,059	4	0	7	0	26	0	57	0	237	0	64	0	263	0
Badoc	1	2	79	382	0	0	0	0	0	0	11	0	51	0	11	0	51	0
		2	79	382	0	0	0	0	0	0	11	0	51	0	11	0	51	0
Batac	1	28	1,353	5,389	1	0	2	0	7	0	36	0	152	0	38	0	159	0
		28	1,353	5,389	1	0	2	0	7	0	36	0	152	0	38	0	159	0
Currimaog	1	17	323	1,340	1	0	2	0	4	0	1	0	4	0	3	0	8	0
		17	323	1,340	1	0	2	0	4	0	1	0	4	0	3	0	8	0
Laoag	1	1	1	7	1	0	1	0	7	0	0	0	0	0	1	0	7	0
		1	1	7	1	0	1	0	7	0	0	0	0	0	1	0	7	0
Paoay	1	15	344	1,312	0	0	0	0	0	0	0	0	0	0	0	0	0	0
		15	344	1,312	0	0	0	0	0	0	0	0	0	0	0	0	0	0
Pinili	1	12	231	787	1	0	2	0	8	0	9	0	30	0	11	0	38	0
		12	231	787	1	0	2	0	8	0	9	0	30	0	11	0	38	0
San Nicolas	1	11	339	1,471	0	0	0	0	0	0	0	0	0	0	0	0	0	0
		11	339	1,471	0	0	0	0	0	0	0	0	0	0	0	0	0	0
Sarrat	1	5	90	371	0	0	0	0	0	0	0	0	0	0	0	0	0	0
		5	90	371	0	0	0	0	0	0	0	0	0	0	0	0	0	0
<b>ILOCOS SUR</b>	9	14	347	1,254	7	2	202	45	706	176	54	22	208	94	256	67	914	270
Alilem	1	1	1	5	0	0	0	0	0	0	0	0	0	0	0	0	0	0
		1	1	5	0	0	0	0	0	0	0	0	0	0	0	0	0	0
Bantay	1	1	15	59	0	0	0	0	0	0	15	0	59	0	15	0	59	0
		1	15	59	0	0	0	0	0	0	15	0	59	0	15	0	59	0
Burgos	1	1	72	255	1	0	59	0	153	0	16	0	49	0	75	0	202	0
		1	72	255	1	0	59	0	153	0	16	0	49	0	75	0	202	0
Vigan	1	2	12	52	2	0	12	0	52	0	0	0	0	0	12	0	52	0
		2	12	52	2	0	12	0	52	0	0	0	0	0	12	0	52	0
Narvacan	1	2	2	4	1	0	1	0	2	0	0	0	0	0	1	0	2	0
		2	2	4	1	0	1	0	2	0	0	0	0	0	1	0	2	0



REGION   PROVINCE   CITY/ MUNICIPALITY   BARANGAY		NO. OF AFFECTED			No. of ECs		Inside Evacuation Centers				Outside Evacuation Centers				TOTAL SERVED (CURRENT)			
		Brgys.	Families	Persons	CUM	NOW	Families		Persons		Families		Persons		Families		Persons	
							CUM	NOW	CUM	NOW	CUM	NOW	CUM	NOW	CUM	NOW	CUM	NOW
							(Inside + Outside)											
San Emilio	1	2	160	552	2	2	47	45	183	176	22	22	94	94	69	67	277	270
		2	160	552	2	2	47	45	183	176	22	22	94	94	69	67	277	270
Santa	1	3	83	316	1	0	83	0	316	0	0	0	0	0	83	0	316	0
		3	83	316	1	0	83	0	316	0	0	0	0	0	83	0	316	0
Sinait	1	1	1	5	0	0	0	0	0	0	0	0	0	0	0	0	0	0
		1	1	5	0	0	0	0	0	0	0	0	0	0	0	0	0	0
Suyo	1	1	1	6	0	0	0	0	0	0	1	0	6	0	1	0	6	0
		1	1	6	0	0	0	0	0	0	1	0	6	0	1	0	6	0
<b>LA UNION</b>	<b>5</b>	<b>17</b>	<b>359</b>	<b>1,374</b>	<b>7</b>	<b>0</b>	<b>43</b>	<b>0</b>	<b>150</b>	<b>0</b>	<b>12</b>	<b>0</b>	<b>39</b>	<b>0</b>	<b>55</b>	<b>0</b>	<b>189</b>	<b>0</b>
Bangar	1	2	8	37	1	0	8	0	37	0	0	0	0	0	8	0	37	0
		2	8	37	1	0	8	0	37	0	0	0	0	0	8	0	37	0
Bauang	1	1	3	7	1	0	3	0	7	0	0	0	0	0	3	0	7	0
		1	3	7	1	0	3	0	7	0	0	0	0	0	3	0	7	0
San Fernando	1	5	21	78	4	0	20	0	74	0	1	0	4	0	21	0	78	0
		5	21	78	4	0	20	0	74	0	1	0	4	0	21	0	78	0
Luna	1	7	304	1,185	0	0	0	0	0	0	0	0	0	0	0	0	0	0
		7	304	1,185	0	0	0	0	0	0	0	0	0	0	0	0	0	0
Rosario	1	2	23	67	1	0	12	0	32	0	11	0	35	0	23	0	67	0
		2	23	67	1	0	12	0	32	0	11	0	35	0	23	0	67	0
<b>PANGASINAN</b>	<b>11</b>	<b>66</b>	<b>7,469</b>	<b>36,778</b>	<b>10</b>	<b>0</b>	<b>68</b>	<b>0</b>	<b>238</b>	<b>0</b>	<b>140</b>	<b>0</b>	<b>617</b>	<b>0</b>	<b>208</b>	<b>0</b>	<b>855</b>	<b>0</b>
Alaminos	1	6	61	222	7	0	61	0	222	0	0	0	0	0	61	0	222	0
		6	61	222	7	0	61	0	222	0	0	0	0	0	61	0	222	0
Asingan	1	4	121	485	0	0	0	0	0	0	0	0	0	0	0	0	0	0
		4	121	485	0	0	0	0	0	0	0	0	0	0	0	0	0	0
Bani	1	3	6	19	1	0	1	0	4	0	0	0	0	0	1	0	4	0
		3	6	19	1	0	1	0	4	0	0	0	0	0	1	0	4	0
Binalonan	1	5	88	349	0	0	0	0	0	0	88	0	349	0	88	0	349	0
		5	88	349	0	0	0	0	0	0	88	0	349	0	88	0	349	0
Calasiao	1	17	5,986	29,930	0	0	0	0	0	0	3	0	15	0	3	0	15	0
		17	5,986	29,930	0	0	0	0	0	0	3	0	15	0	3	0	15	0
Lingayen	1	1	32	163	1	0	2	0	5	0	30	0	158	0	32	0	163	0
		1	32	163	1	0	2	0	5	0	30	0	158	0	32	0	163	0

REGION   PROVINCE   CITY/ MUNICIPALITY   BARANGAY		NO. OF AFFECTED			No. of ECs		Inside Evacuation Centers				Outside Evacuation Centers				TOTAL SERVED (CURRENT)			
		Brgys.	Families	Persons	CUM	NOW	Families		Persons		Families		Persons		Families		Persons	
							CUM	NOW	CUM	NOW	CUM	NOW	CUM	NOW	CUM	NOW	CUM	NOW
(Inside + Outside)																		
Mabini	1	1	4	16	1	0	4	0	7	0	0	0	0	0	4	0	7	0
		1	4	16	1	0	4	0	7	0	0	0	0	0	4	0	7	0
Malasiqui	1	10	730	3,763	0	0	0	0	0	0	0	0	0	0	0	0	0	0
		10	730	3,763	0	0	0	0	0	0	0	0	0	0	0	0	0	0
Mapandan	1	2	19	95	0	0	0	0	0	0	19	0	95	0	19	0	95	0
		2	19	95	0	0	0	0	0	0	19	0	95	0	19	0	95	0
San Carlos	1	15	420	1,729	0	0	0	0	0	0	0	0	0	0	0	0	0	0
		15	420	1,729	0	0	0	0	0	0	0	0	0	0	0	0	0	0
Sison	1	2	2	7	0	0	0	0	0	0	0	0	0	0	0	0	0	0
		2	2	7	0	0	0	0	0	0	0	0	0	0	0	0	0	0
<b>DAGUPAN</b>	<b>1</b>	<b>9</b>	<b>11,127</b>	<b>43,624</b>	<b>4</b>	<b>3</b>	<b>64</b>	<b>58</b>	<b>240</b>	<b>220</b>	<b>0</b>	<b>0</b>	<b>0</b>	<b>0</b>	<b>64</b>	<b>58</b>	<b>240</b>	<b>220</b>
Dagupan	1	9	11,127	43,624	4	3	64	58	240	220	0	0	0	0	64	58	240	220
		9	11,127	43,624	4	3	64	58	240	220	0	0	0	0	64	58	240	220
<b>REGION 2</b>	<b>38</b>	<b>226</b>	<b>6,412</b>	<b>22,719</b>	<b>127</b>	<b>0</b>	<b>1,265</b>	<b>0</b>	<b>4,073</b>	<b>0</b>	<b>1,145</b>	<b>0</b>	<b>3,914</b>	<b>0</b>	<b>2,410</b>	<b>0</b>	<b>7,987</b>	<b>0</b>
<b>CAGAYAN</b>	<b>21</b>	<b>175</b>	<b>4,256</b>	<b>14,218</b>	<b>88</b>	<b>0</b>	<b>842</b>	<b>0</b>	<b>2,664</b>	<b>0</b>	<b>978</b>	<b>0</b>	<b>3,258</b>	<b>0</b>	<b>1,820</b>	<b>0</b>	<b>5,922</b>	<b>0</b>
Aparri	1	10	102	355	4	0	45	0	146	0	33	0	131	0	78	0	277	0
		10	102	355	4	0	45	0	146	0	33	0	131	0	78	0	277	0
Baggao	1	40	1,655	4,982	12	0	190	0	553	0	666	0	2,281	0	856	0	2,834	0
		40	1,655	4,982	12	0	190	0	553	0	666	0	2,281	0	856	0	2,834	0
Gattaran	1	22	391	1,434	20	0	214	0	742	0	117	0	341	0	331	0	1,083	0
		22	391	1,434	20	0	214	0	742	0	117	0	341	0	331	0	1,083	0
Gonzaga	1	4	56	217	2	0	7	0	27	0	0	0	0	0	7	0	27	0
		4	56	217	2	0	7	0	27	0	0	0	0	0	7	0	27	0
Iguig	1	10	386	1,712	4	0	27	0	113	0	28	0	105	0	55	0	218	0
		10	386	1,712	4	0	27	0	113	0	28	0	105	0	55	0	218	0
Lal-lo	1	11	110	315	10	0	108	0	310	0	2	0	5	0	110	0	315	0
		11	110	315	10	0	108	0	310	0	2	0	5	0	110	0	315	0
Santa Ana	1	6	43	171	5	0	35	0	131	0	8	0	40	0	43	0	171	0
		6	43	171	5	0	35	0	131	0	8	0	40	0	43	0	171	0
Abulug	1	2	16	65	2	0	14	0	58	0	2	0	7	0	16	0	65	0
		2	16	65	2	0	14	0	58	0	2	0	7	0	16	0	65	0
Allacapan	1	3	7	20	3	0	3	0	15	0	0	0	0	0	3	0	15	0

REGION   PROVINCE   CITY/ MUNICIPALITY   BARANGAY		NO. OF AFFECTED			No. of ECs		Inside Evacuation Centers				Outside Evacuation Centers				TOTAL SERVED (CURRENT)			
		Brgys.	Families	Persons	CUM	NOW	Families		Persons		Families		Persons		Families		Persons	
							CUM	NOW	CUM	NOW	CUM	NOW	CUM	NOW	CUM	NOW	CUM	NOW
							(Inside + Outside)											
		3	7	20	3	0	3	0	15	0	0	0	0	0	3	0	15	0
Claveria	1	7	135	356	6	0	99	0	241	0	22	0	71	0	121	0	312	0
		7	135	356	6	0	99	0	241	0	22	0	71	0	121	0	312	0
Lasam	1	2	17	48	1	0	12	0	32	0	5	0	16	0	17	0	48	0
		2	17	48	1	0	12	0	32	0	5	0	16	0	17	0	48	0
Pamplona	1	6	51	109	3	0	12	0	30	0	39	0	79	0	51	0	109	0
		6	51	109	3	0	12	0	30	0	39	0	79	0	51	0	109	0
Rizal	1	6	29	84	0	0	0	0	0	0	7	0	15	0	7	0	15	0
		6	29	84	0	0	0	0	0	0	7	0	15	0	7	0	15	0
Santa Praxedes	1	4	40	122	4	0	40	0	122	0	0	0	0	0	40	0	122	0
		4	40	122	4	0	40	0	122	0	0	0	0	0	40	0	122	0
Santo Niño (Faire)	1	1	23	74	0	0	0	0	0	0	0	0	0	0	0	0	0	0
		1	23	74	0	0	0	0	0	0	0	0	0	0	0	0	0	0
Amulung	1	2	7	32	0	0	0	0	0	0	0	0	0	0	0	0	0	0
		2	7	32	0	0	0	0	0	0	0	0	0	0	0	0	0	0
Enrile	1	1	1	6	0	0	0	0	0	0	1	0	6	0	1	0	6	0
		1	1	6	0	0	0	0	0	0	1	0	6	0	1	0	6	0
Solana	1	6	30	106	3	0	15	0	55	0	7	0	24	0	22	0	79	0
		6	30	106	3	0	15	0	55	0	7	0	24	0	22	0	79	0
Tuguegarao	1	17	622	2,250	6	0	9	0	38	0	10	0	34	0	19	0	72	0
		17	622	2,250	6	0	9	0	38	0	10	0	34	0	19	0	72	0
Peñablanca	1	13	526	1,732	2	0	8	0	40	0	26	0	86	0	34	0	126	0
		13	526	1,732	2	0	8	0	40	0	26	0	86	0	34	0	126	0
Piat	1	2	9	28	1	0	4	0	11	0	5	0	17	0	9	0	28	0
		2	9	28	1	0	4	0	11	0	5	0	17	0	9	0	28	0
<b>ISABELA</b>	<b>16</b>	<b>50</b>	<b>2,153</b>	<b>8,491</b>	<b>38</b>	<b>0</b>	<b>420</b>	<b>0</b>	<b>1,399</b>	<b>0</b>	<b>167</b>	<b>0</b>	<b>656</b>	<b>0</b>	<b>587</b>	<b>0</b>	<b>2,055</b>	<b>0</b>
Echague	1	1	5	16	1	0	5	0	16	0	0	0	0	0	5	0	16	0
		1	5	16	1	0	5	0	16	0	0	0	0	0	5	0	16	0
Maconacon	1	10	273	963	6	0	209	0	644	0	64	0	319	0	273	0	963	0
		10	273	963	6	0	209	0	644	0	64	0	319	0	273	0	963	0
Palanan	1	3	14	49	0	0	0	0	0	0	14	0	49	0	14	0	49	0
		3	14	49	0	0	0	0	0	0	14	0	49	0	14	0	49	0

REGION   PROVINCE   CITY/ MUNICIPALITY   BARANGAY		NO. OF AFFECTED			No. of ECs		Inside Evacuation Centers				Outside Evacuation Centers				TOTAL SERVED (CURRENT)			
		Brgys.	Families	Persons	CUM	NOW	Families		Persons		Families		Persons		Families		Persons	
							CUM	NOW	CUM	NOW	CUM	NOW	CUM	NOW	CUM	NOW	CUM	NOW
							(Inside + Outside)											
San Guillermo	1	2	5	20	3	0	5	0	20	0	0	0	0	0	5	0	20	0
		2	5	20	3	0	5	0	20	0	0	0	0	0	5	0	20	0
Cabagan	1	1	5	20	1	0	5	0	20	0	0	0	0	0	5	0	20	0
		1	5	20	1	0	5	0	20	0	0	0	0	0	5	0	20	0
Delfin Albano (Magsaysay)	1	2	8	30	1	0	1	0	2	0	7	0	28	0	8	0	30	0
		2	8	30	1	0	1	0	2	0	7	0	28	0	8	0	30	0
Divilacan	1	12	1,354	5,442	8	0	97	0	342	0	53	0	149	0	150	0	491	0
		12	1,354	5,442	8	0	97	0	342	0	53	0	149	0	150	0	491	0
Iligan	1	4	16	62	3	0	14	0	57	0	2	0	5	0	16	0	62	0
		4	16	62	3	0	14	0	57	0	2	0	5	0	16	0	62	0
San Pablo	1	1	334	1,356	0	0	0	0	0	0	0	0	0	0	0	0	0	0
		1	334	1,356	0	0	0	0	0	0	0	0	0	0	0	0	0	0
Santo Tomas	1	4	43	160	2	0	23	0	83	0	0	0	0	0	23	0	83	0
		4	43	160	2	0	23	0	83	0	0	0	0	0	23	0	83	0
Tumauni	1	2	10	41	2	0	10	0	41	0	0	0	0	0	10	0	41	0
		2	10	41	2	0	10	0	41	0	0	0	0	0	10	0	41	0
Benito Soliven	1	1	26	95	0	0	0	0	0	0	18	0	43	0	18	0	43	0
		1	26	95	0	0	0	0	0	0	18	0	43	0	18	0	43	0
San Mariano	1	4	15	42	4	0	15	0	42	0	0	0	0	0	15	0	42	0
		4	15	42	4	0	15	0	42	0	0	0	0	0	15	0	42	0
San Manuel (Callang)	1	1	15	54	2	0	15	0	54	0	0	0	0	0	15	0	54	0
		1	15	54	2	0	15	0	54	0	0	0	0	0	15	0	54	0
Cauayan	1	1	28	135	4	0	19	0	72	0	9	0	63	0	28	0	135	0
		1	28	135	4	0	19	0	72	0	9	0	63	0	28	0	135	0
San Isidro	1	1	2	6	1	0	2	0	6	0	0	0	0	0	2	0	6	0
		1	2	6	1	0	2	0	6	0	0	0	0	0	2	0	6	0
<b>NUEVA VIZCAYA</b>	<b>1</b>	<b>1</b>	<b>3</b>	<b>10</b>	<b>1</b>	<b>0</b>	<b>3</b>	<b>0</b>	<b>10</b>	<b>0</b>	<b>0</b>	<b>0</b>	<b>0</b>	<b>0</b>	<b>3</b>	<b>0</b>	<b>10</b>	<b>0</b>
Quezon	1	1	3	10	1	0	3	0	10	0	0	0	0	0	3	0	10	0
		1	3	10	1	0	3	0	10	0	0	0	0	0	3	0	10	0
<b>REGION 3</b>	<b>1</b>	<b>1</b>	<b>1</b>	<b>5</b>	<b>1</b>	<b>1</b>	<b>1</b>	<b>1</b>	<b>5</b>	<b>5</b>	<b>0</b>	<b>0</b>	<b>0</b>	<b>0</b>	<b>1</b>	<b>1</b>	<b>5</b>	<b>5</b>
<b>AURORA</b>	<b>1</b>	<b>1</b>	<b>1</b>	<b>5</b>	<b>1</b>	<b>1</b>	<b>1</b>	<b>1</b>	<b>5</b>	<b>5</b>	<b>0</b>	<b>0</b>	<b>0</b>	<b>0</b>	<b>1</b>	<b>1</b>	<b>5</b>	<b>5</b>
Dinalungan	1	1	1	5	1	1	1	1	5	5	0	0	0	0	1	1	5	5

REGION   PROVINCE   CITY/ MUNICIPALITY   BARANGAY		NO. OF AFFECTED			No. of ECs		Inside Evacuation Centers				Outside Evacuation Centers				TOTAL SERVED (CURRENT)			
		Brgys.	Families	Persons	CUM	NOW	Families		Persons		Families		Persons		Families		Persons	
							CUM	NOW	CUM	NOW	CUM	NOW	CUM	NOW	CUM	NOW	CUM	NOW
							(Inside + Outside)											
		1	1	5	1	1	1	1	5	5	0	0	0	0	1	1	5	5
<b>CALABARZON</b>	5	7	362	1,528	10	0	361	0	1,521	0	1	0	7	0	362	0	1,528	0
<b>RIZAL</b>	4	6	359	1,521	9	0	358	0	1,514	0	1	0	7	0	359	0	1,521	0
Antipolo	1	1	1	7	0	0	0	0	0	0	1	0	7	0	1	0	7	0
		1	1	7	0	0	0	0	0	0	1	0	7	0	1	0	7	0
Rodriguez (Montalban)	1	1	233	1,037	4	0	233	0	1,037	0	0	0	0	0	233	0	1,037	0
		1	233	1,037	4	0	233	0	1,037	0	0	0	0	0	233	0	1,037	0
Piñilla	1	2	2	10	2	0	2	0	10	0	0	0	0	0	2	0	10	0
		2	2	10	2	0	2	0	10	0	0	0	0	0	2	0	10	0
San Mateo	1	2	123	467	3	0	123	0	467	0	0	0	0	0	123	0	467	0
		2	123	467	3	0	123	0	467	0	0	0	0	0	123	0	467	0
<b>CAVITE</b>	1	1	3	7	1	0	3	0	7	0	0	0	0	0	3	0	7	0
Cavite City	1	1	3	7	1	0	3	0	7	0	0	0	0	0	3	0	7	0
		1	3	7	1	0	3	0	7	0	0	0	0	0	3	0	7	0
<b>CAR</b>	21	40	1,081	3,561	14	14	182	182	592	592	159	145	557	523	341	327	1,149	1,115
<b>ABRA</b>	9	18	650	2,041	4	4	56	56	177	177	102	88	335	301	158	144	512	478
Bucay	1	5	201	544	2	2	41	41	120	120	51	37	146	112	92	78	266	232
		5	201	544	2	2	41	41	120	120	51	37	146	112	92	78	266	232
Lacub	1	3	15	57	1	1	7	7	30	30	7	7	25	25	14	14	55	55
		3	15	57	1	1	7	7	30	30	7	7	25	25	14	14	55	55
Licuan-Baay (Licuan)	1	1	1	4	0	0	0	0	0	0	0	0	0	0	0	0	0	0
		1	1	4	0	0	0	0	0	0	0	0	0	0	0	0	0	0
Malibcong	1	1	19	75	1	1	8	8	27	27	11	11	48	48	19	19	75	75
		1	19	75	1	1	8	8	27	27	11	11	48	48	19	19	75	75
Peñarrubia	1	2	10	31	0	0	0	0	0	0	10	10	31	31	10	10	31	31
		2	10	31	0	0	0	0	0	0	10	10	31	31	10	10	31	31
Sallapadan	1	3	343	1,121	0	0	0	0	0	0	0	0	0	0	0	0	0	0
		3	343	1,121	0	0	0	0	0	0	0	0	0	0	0	0	0	0
San Quintin	1	1	23	85	0	0	0	0	0	0	23	23	85	85	23	23	85	85
		1	23	85	0	0	0	0	0	0	23	23	85	85	23	23	85	85
Tubo	1	1	26	83	0	0	0	0	0	0	0	0	0	0	0	0	0	0
		1	26	83	0	0	0	0	0	0	0	0	0	0	0	0	0	0

REGION   PROVINCE   CITY/ MUNICIPALITY   BARANGAY		NO. OF AFFECTED			No. of ECs		Inside Evacuation Centers				Outside Evacuation Centers				TOTAL SERVED (CURRENT)			
		Brgys.	Families	Persons	CUM	NOW	Families		Persons		Families		Persons		Families		Persons	
							CUM	NOW	CUM	NOW	CUM	NOW	CUM	NOW	CUM	NOW	CUM	NOW
(Inside + Outside)																		
Villaviciosa	1	1	12	41	0	0	0	0	0	0	0	0	0	0	0	0	0	0
		1	12	41	0	0	0	0	0	0	0	0	0	0	0	0	0	0
<b>APAYAO</b>	<b>5</b>	<b>14</b>	<b>369</b>	<b>1,284</b>	<b>6</b>	<b>6</b>	<b>113</b>	<b>113</b>	<b>365</b>	<b>365</b>	<b>13</b>	<b>13</b>	<b>53</b>	<b>53</b>	<b>126</b>	<b>126</b>	<b>418</b>	<b>418</b>
Calanasan	1	1	5	18	1	1	5	5	18	18	0	0	0	0	5	5	18	18
		1	5	18	1	1	5	5	18	18	0	0	0	0	5	5	18	18
Conner	1	2	17	49	0	0	0	0	0	0	4	4	23	23	4	4	23	23
		2	17	49	0	0	0	0	0	0	4	4	23	23	4	4	23	23
Luna	1	2	17	58	0	0	0	0	0	0	0	0	0	0	0	0	0	0
		2	17	58	0	0	0	0	0	0	0	0	0	0	0	0	0	0
Pudtol	1	4	233	897	1	1	20	20	115	115	0	0	0	0	20	20	115	115
		4	233	897	1	1	20	20	115	115	0	0	0	0	20	20	115	115
Santa Marcela	1	5	97	262	4	4	88	88	232	232	9	9	30	30	97	97	262	262
		5	97	262	4	4	88	88	232	232	9	9	30	30	97	97	262	262
<b>BENGUET</b>	<b>3</b>	<b>4</b>	<b>22</b>	<b>86</b>	<b>2</b>	<b>2</b>	<b>6</b>	<b>6</b>	<b>25</b>	<b>25</b>	<b>16</b>	<b>16</b>	<b>61</b>	<b>61</b>	<b>22</b>	<b>22</b>	<b>86</b>	<b>86</b>
Itoyon	1	1	12	48	0	0	0	0	0	0	12	12	48	48	12	12	48	48
		1	12	48	0	0	0	0	0	0	12	12	48	48	12	12	48	48
La Trinidad	1	2	2	9	1	1	1	1	6	6	1	1	3	3	2	2	9	9
		2	2	9	1	1	1	1	6	6	1	1	3	3	2	2	9	9
Tuba	1	1	8	29	1	1	5	5	19	19	3	3	10	10	8	8	29	29
		1	8	29	1	1	5	5	19	19	3	3	10	10	8	8	29	29
<b>KALINGA</b>	<b>1</b>	<b>1</b>	<b>1</b>	<b>1</b>	<b>0</b>	<b>0</b>	<b>0</b>	<b>0</b>	<b>0</b>	<b>0</b>	<b>0</b>	<b>0</b>	<b>0</b>	<b>0</b>	<b>0</b>	<b>0</b>	<b>0</b>	<b>0</b>
Pinukpuk	1	1	1	1	0	0	0	0	0	0	0	0	0	0	0	0	0	0
		1	1	1	0	0	0	0	0	0	0	0	0	0	0	0	0	0
<b>MOUNTAIN PROVINCE</b>	<b>3</b>	<b>3</b>	<b>39</b>	<b>149</b>	<b>2</b>	<b>2</b>	<b>7</b>	<b>7</b>	<b>25</b>	<b>25</b>	<b>28</b>	<b>28</b>	<b>108</b>	<b>108</b>	<b>35</b>	<b>35</b>	<b>133</b>	<b>133</b>
Barlig	1	1	14	46	0	0	0	0	0	0	14	14	46	46	14	14	46	46
		1	14	46	0	0	0	0	0	0	14	14	46	46	14	14	46	46
Besao	1	1	13	48	2	2	7	7	25	25	2	2	7	7	9	9	32	32
		1	13	48	2	2	7	7	25	25	2	2	7	7	9	9	32	32
Sadanga	1	1	12	55	0	0	0	0	0	0	12	12	55	55	12	12	55	55
		1	12	55	0	0	0	0	0	0	12	12	55	55	12	12	55	55
<b>NCR</b>	<b>4</b>	<b>15</b>	<b>2,018</b>	<b>7,866</b>	<b>15</b>	<b>0</b>	<b>317</b>	<b>0</b>	<b>1,078</b>	<b>0</b>	<b>1,701</b>	<b>0</b>	<b>6,788</b>	<b>0</b>	<b>2,018</b>	<b>0</b>	<b>7,866</b>	<b>0</b>
<b>NCR</b>	<b>4</b>	<b>15</b>	<b>2,018</b>	<b>7,866</b>	<b>15</b>	<b>0</b>	<b>317</b>	<b>0</b>	<b>1,078</b>	<b>0</b>	<b>1,701</b>	<b>0</b>	<b>6,788</b>	<b>0</b>	<b>2,018</b>	<b>0</b>	<b>7,866</b>	<b>0</b>

REGION   PROVINCE   CITY/ MUNICIPALITY   BARANGAY		NO. OF AFFECTED			No. of ECs		Inside Evacuation Centers				Outside Evacuation Centers				TOTAL SERVED (CURRENT)			
		Brgys.	Families	Persons	CUM	NOW	Families		Persons		Families		Persons		Families		Persons	
							CUM	NOW	CUM	NOW	CUM	NOW	CUM	NOW	CUM	NOW		
Marikina	1	4	500	2,000	4	0	80	0	336	0	420	0	1,664	0	500	0	2,000	0
Nangka, Tumana, Concepcion, Tañong		4	500	2,000	4	0	80	0	336	0	420	0	1,664	0	500	0	2,000	0
Pasay	1	1	3	15	1	0	3	0	15	0	0	0	0	0	3	0	15	0
201		1	3	15	1	0	3	0	15	0	0	0	0	0	3	0	15	0
Quezon City	1	9	1,513	5,841	9	0	232	0	717	0	1,281	0	5,124	0	1,513	0	5,841	0
Roxas, Sta.Lucia, Bagong Silangan, Payatas, Commonwealth		9	1,513	5,841	9	0	232	0	717	0	1,281	0	5,124	0	1,513	0	5,841	0
Valenzuela	1	1	2	10	1	0	2	0	10	0	0	0	0	0	2	0	10	0
Veinte Reales		1	2	10	1	0	2	0	10	0	0	0	0	0	2	0	10	0

**CASUALTIES as of (August 29, 2022 08:00)**

PROVINCE   CITY /MUNICIPALITY   BARANGAY	QTY	SURNAME	FIRST NAME	MIDDLE NAME	AGE	SEX	ADDRESS	CAUSE	REMARKS	SOURCE OF DATA	VALIDATED
<b>DEAD</b>	3										
<b>REGION 2</b>	1										
<b>CAGAYAN</b>	1										
Santo Niño (Faire)	1										
Abariongan		Bernardo	Rogelio		63	Male	Abariongan Ruar Santo Niño	Hit by fallen tree		PNP and PDRRMO Cagayan	Yes
<b>REGION 5</b>	1										
<b>CAMARINES SUR</b>	1										
Bato	1										
San Vicente					32	Male	San Antonio Poblacion, Nabua	Drowning		MDM Cluster	No
<b>CAR</b>	1										
<b>KALINGA</b>	1										
Pinukpuk	1										

PROVINCE   CITY /MUNICIPALITY   BARANGAY	QTY	SURNAME	FIRST NAME	MIDDLE NAME	AGE	SEX	ADDRESS	CAUSE	REMARKS	SOURCE OF DATA	VALIDATED
					56	Male	Sitio Pisot, Wagud, Pinukpuk, Kalinga	Fallen Tree	Based on the examination of the attending physician, Dr. Leo Cala, the cause of death is due to Skull Fracture, Multiple Rib Fracture and Laceration	DILG-CAR	Yes
<b>INJURED/ ILL</b>	<b>4</b>										
<b>REGION 2</b>	<b>3</b>										
<b>CAGAYAN</b>	<b>3</b>										
Allacapan	1										
Capagaran		Agustin	Rufino		28	Male	Capagaran, Allacapan	Hit by fallen tree / damage house debris	Head injury	PDRRMO Cagayan	Yes
Enrile	1										
Lemu Sur		Pazziuagan	Nicanor	G	57	Male	Lemu Sur Enrile	Hit by fallen tree		PDRRMO CAGAYAN	Yes
Tuguegarao	1										
Nammabalan Sur		Correo	Carol		52	Female	Purok 2 Nammabalan Sur	Hit by fallen tree / damage house debris		PDRRMO CAGAYAN	Yes
<b>REGION 5</b>	<b>1</b>										
<b>CAMARINES SUR</b>	<b>1</b>										
Bato	1										
San Vicente					36	Male	Brgy. Divina Pastora, Bato, Cam. Sur			MDM Cluster	No

#### ROADS AND BRIDGES as of (August 29, 2022 08:00)

REGION   PROVINCE   CITY /MUNICIPALITY   BARANGAY		TYPE	CLASSIFICATION	ROAD SECTION/BRIDGE	STATUS	DATE REPORTED (passable)	TIME REPORTED (passable)	DATE REPORTED (not passable)	TIME REPORTED (not passable)	REMARKS
<b>GRAND TOTAL</b>	<b>61</b>									
<b>REGION 1</b>	<b>8</b>									
<b>ILOCOS NORTE</b>	<b>1</b>									
Pinili	1									



REGION   PROVINCE   CITY /MUNICIPALITY   BARANGAY		TYPE	CLASSIFICATION	ROAD SECTION/BRIDGE	STATUS	DATE REPORTED (passable)	TIME REPORTED (passable)	DATE REPORTED (not passable)	TIME REPORTED (not passable)	REMARKS
Badio		Bridge	City/Municipality		NPATV - NOT PASSABLE ALL TYPES VEHICLES			23 August 2022	12:00 pm	Collapse Bridge(Not main road)
<b>LA UNION</b>	<b>2</b>									
Bauang	1									
Ballay		Road	Provincial		PATV - PASSABLE ALL TYPES VEHICLES	23 August 2022	06:00 pm	23 August 2022	04:30 pm	Cleared
Luna	1									
Rimos 1-5		Road	City/Municipality		PATV - PASSABLE ALL TYPES VEHICLES	23 August 2022	06:00 pm	23 August 2022	05:00 pm	
<b>ILOCOS SUR</b>	<b>5</b>									
Cervantes	3									
Malaya		Road	Barangay		PATV - PASSABLE ALL TYPES VEHICLES	26 August 2022	05:00 pm	23 August 2022	07:00 am	
Aluling		Road	Barangay		OLP - ONE LANE PASSABLE	26 August 2022	05:00 pm	23 August 2022	06:30 am	
		Road	Barangay	Cervantes to Tadian via Tue	PATV - PASSABLE ALL TYPES VEHICLES	24 August 2022	06:00 pm	23 August 2022		
Santa Maria	1									
		Road	Barangay	Cabaroan Silag Spillway	PATV - PASSABLE ALL TYPES VEHICLES	25 August 2022	09:00 am	23 August 2022	07:00 pm	
Quirino (Angkaki)	1									
		Road	Barangay	Poblacion to Patungcaleo spillway	PATV - PASSABLE ALL TYPES VEHICLES	26 August 2022	05:00 pm	23 August 2022	06:00 pm	
<b>REGION 2</b>	<b>21</b>									
<b>CAGAYAN</b>	<b>16</b>									
Baggao	5									
Nangalinan		Bridge	Barangay	Sippaga Bridge	PATV - PASSABLE ALL TYPES VEHICLES	24 August 2022	08:00 am	22 August 2022		Impassable due to bridge approach scouring

REGION   PROVINCE   CITY /MUNICIPALITY   BARANGAY		TYPE	CLASSIFICATION	ROAD SECTION/BRIDGE	STATUS	DATE REPORTED (passable)	TIME REPORTED (passable)	DATE REPORTED (not passable)	TIME REPORTED (not passable)	REMARKS
Bagunot		Bridge	Barangay	Bagunot Bridge	PATV - PASSABLE ALL TYPES VEHICLES	24 August 2022	08:00 am	23 August 2022	12:55 pm	Due to swollen river
Zone 7 San Vicente		Road	Barangay	Road Section	PATV - PASSABLE ALL TYPES VEHICLES	24 August 2022	08:00 pm	23 August 2022	09:00 am	Impassable due to flooding
Zone 4 Taytay		Road	Barangay	Road Section	PATV - PASSABLE ALL TYPES VEHICLES	24 August 2022	08:00 pm	23 August 2022	11:00 pm	Impassable due to flooding
Bitag Pequeño		Bridge	Barangay	Bitag Pequeno to Mocag Bridge	PATV - PASSABLE ALL TYPES VEHICLES	24 August 2022	08:00 pm	23 August 2022	11:00 pm	Impassable due to flooding
Tuguegarao	7									
		Bridge	Provincial	Pinacanauan Overflow Bridge	PATV - PASSABLE ALL TYPES VEHICLES	25 August 2022	05:00 am	23 August 2022	04:00 pm	Due to swollen river
		Bridge	Barangay	Capatan Overflow Bridge	PATV - PASSABLE ALL TYPES VEHICLES	25 August 2022	05:00 am	23 August 2022	04:00 pm	Impassable Due to flooding
		Road	Barangay	Centro 5	PATV - PASSABLE ALL TYPES VEHICLES	25 August 2022	05:00 am	23 August 2022	04:00 pm	Impassable Due to flooding
		Road	City/Municipality	Pinacanauan nat Tuguegarao Avenue	PATV - PASSABLE ALL TYPES VEHICLES	25 August 2022	05:00 am	23 August 2022	04:00 pm	Due to swollen river
		Road	City/Municipality	Pinacanauan nat Tuguegarao cor Cataggaman Nuevo Highway	PATV - PASSABLE ALL TYPES VEHICLES	25 August 2022	05:00 am	23 August 2022	04:00 pm	Due to swollen river
		Road	City/Municipality	Aguinaldo cor Pinacanauan Nat Tuguegarao Rd	PATV - PASSABLE ALL TYPES VEHICLES	25 August 2022	05:00 am	23 August 2022	04:00 pm	Due to swollen river
		Road	City/Municipality	Pinacanauan Nat Tuguegarao Rd corner Bonifacio Ext.	PATV - PASSABLE ALL TYPES VEHICLES	25 August 2022	05:00 am	23 August 2022	04:00 pm	Due to swollen river
Peñablanca	2									

REGION   PROVINCE   CITY /MUNICIPALITY   BARANGAY		TYPE	CLASSIFICATION	ROAD SECTION/BRIDGE	STATUS	DATE REPORTED (passable)	TIME REPORTED (passable)	DATE REPORTED (not passable)	TIME REPORTED (not passable)	REMARKS
Manga		Bridge	Barangay	Nattallag Bridge	PATV - PASSABLE ALL TYPES VEHICLES	24 August 2022	05:30 am	23 August 2022	08:00 am	Impassable due to flooding
Callao		Bridge	Barangay	Tawi Bridge	PATV - PASSABLE ALL TYPES VEHICLES	24 August 2022	05:30 am	23 August 2022	04:00 pm	Impassable due to flooding
Iguig	1									
Santiago		Bridge	Barangay	Santiago Bridge	PATV - PASSABLE ALL TYPES VEHICLES	24 August 2022	05:30 am	23 August 2022	04:00 pm	Impassable due to flooding
Enrile	1									
San Jose		Bridge	Barangay	San Felipe Bridge	PATV - PASSABLE ALL TYPES VEHICLES	24 August 2022	09:00 am	23 August 2022	08:00 pm	Impassable due to flooding
<b>ISABELA</b>	<b>5</b>									
Ilagan	2									
Baculud		Bridge	Barangay	Baculud Overflow Bridge	PATV - PASSABLE ALL TYPES VEHICLES	25 August 2022	05:00 pm	23 August 2022	08:00 am	Due to swollen river
Cabisera 8		Bridge	Barangay	Cabisera 8 Overflow Bridge	PATV - PASSABLE ALL TYPES VEHICLES	24 August 2022	06:30 am	23 August 2022	09:00 am	Due to swollen river
Maconacon	1									
		Road	City/Municipality	Aplaya(Municipal Road)	PATV - PASSABLE ALL TYPES VEHICLES	24 August 2022	09:00 am	23 August 2022		Due to swelling of Sumadag Falls
Cabagan	2									
		Bridge	City/Municipality	Cansan-Bagutari	NPATV - NOT PASSABLE ALL TYPES VEHICLES	26 August 2022	06:00 am	23 August 2022	10:33 am	Due to swollen river
		Bridge	City/Municipality	Cabagan-Sta Maria	NPATV - NOT PASSABLE ALL TYPES VEHICLES	26 August 2022	06:00 am	23 August 2022	11:15 am	Due to swollen river
<b>CALABARZON</b>	<b>3</b>									
<b>QUEZON</b>	<b>2</b>									
Lucban	2									

REGION   PROVINCE   CITY /MUNICIPALITY   BARANGAY		TYPE	CLASSIFICATION	ROAD SECTION/BRIDGE	STATUS	DATE REPORTED (passable)	TIME REPORTED (passable)	DATE REPORTED (not passable)	TIME REPORTED (not passable)	REMARKS
Brgy. Kulapi		Road	Provincial		PATV - PASSABLE ALL TYPES VEHICLES	23 August 2022	08:00 pm	23 August 2022	06:33 pm	Cleared and passable as of 23 August 2022, 8:00 PM
Brgy. Nalunao		Road	Provincial		PATV - PASSABLE ALL TYPES VEHICLES	23 August 2022	08:00 pm	23 August 2022	07:00 pm	Cleared and passable as of 23 August 2022, 8:00 PM
<b>RIZAL</b>	1									
Baras	1									
		Road	National (primary)	Sagbat Pillia Diversion Road	PATV - PASSABLE ALL TYPES VEHICLES	26 August 2022	06:00 am	25 August 2022	12:00 pm	Cleared and passable as of 26 August 2022, 6am
<b>REGION 5</b>	5									
<b>ALBAY</b>	1									
Libon	1									
San Isidro		Road	Barangay	Zone 1	PATV - PASSABLE ALL TYPES VEHICLES	23 August 2022	08:00 am	22 August 2022	04:30 pm	
<b>CAMARINES SUR</b>	3									
Nabua	3									
San Roque Madawon		Road	Barangay	San Roque Madawon going to San Vicente Ogbon spillway	NPATV - NOT PASSABLE ALL TYPES VEHICLES			22 August 2022	04:21 pm	
Sta. Elena		Road	Barangay	Sta. Elena Spillway	PATV - PASSABLE ALL TYPES VEHICLES	24 August 2022	08:00 am	23 August 2022	12:00 pm	
Bustrac		Road	Barangay	Bustrac spillway	NPATV - NOT PASSABLE ALL TYPES VEHICLES			23 August 2022	12:00 pm	
<b>SORSOGON</b>	1									
Pilar	1									
Catamlangan		Road	Barangay	Spillway of Brgy. Catamlangan	PATV - PASSABLE ALL TYPES VEHICLES	23 August 2022	08:00 am	22 August 2022	01:30 pm	
<b>CAR</b>	24									
<b>ABRA</b>	5									
Licuan-Baay (Licuan)	2									

REGION   PROVINCE   CITY /MUNICIPALITY   BARANGAY		TYPE	CLASSIFICATION	ROAD SECTION/BRIDGE	STATUS	DATE REPORTED (passable)	TIME REPORTED (passable)	DATE REPORTED (not passable)	TIME REPORTED (not passable)	REMARKS
Subagan		Road	National (primary)	K0470+500, Subagan, Baay-Licuan, Abra	PATV - PASSABLE ALL TYPES VEHICLES	24 August 2022	08:45 am	24 August 2022	06:30 am	Due to Soil collapse.
Subagan		Road	National (primary)	K0474+000, Subagan, Baay-Licuan, Abra	NPATV - NOT PASSABLE ALL TYPES VEHICLES			24 August 2022	06:30 am	Due to Soil collapse. Alternate route: Abra - Ilocos Sur - Mc Arthur Highway
Danglas	1									
Nagaparan		Road	National (primary)	K0446+030, Nagaparan, Danglas, Abra	PATV - PASSABLE ALL TYPES VEHICLES	24 August 2022	09:08 am	24 August 2022	07:21 am	Due to Soil collapse and Road Slip
Malibcong	2									
Duldulao		Road	National (primary)	K0481+050, Duldulao, Malibcong, Abra	NPATV - NOT PASSABLE ALL TYPES VEHICLES			24 August 2022	06:30 am	Due to Soil collapse. Alternate route: Abra - Ilocos Sur - Mc Arthur Highway
Duldulao		Road	National (primary)	K0480+900, Duldulao, Malibcong, Abra	NPATV - NOT PASSABLE ALL TYPES VEHICLES			24 August 2022	06:30 am	Due to Soil collapse. Alternate route: Abra - Ilocos Sur - Mc Arthur Highway
<b>APAYAO</b>	2									
Kabugao	1									
Madatag		Road	National (primary)	K0623+600, Madatag, 8Kabugao, Apayao, Nueva Vizcaya - Ifugao - Mt. Province Boundary Road	PATV - PASSABLE ALL TYPES VEHICLES	24 August 2022	03:20 pm	23 August 2022	05:00 pm	Due to Land Slide (Unstable Slope)
Calanasan	1									
Namaltugan		Road	National (primary)	K0717+500 - K0717+570, Namaltugan, Calanasan, Apayao	NPATV - NOT PASSABLE ALL TYPES VEHICLES			23 August 2022	10:30 am	Due to Roadcut with soil collapse
<b>BENGUET</b>	9									
Bokod	1									
Bobok-Bisal		Road	National (primary)	K0308+500, Bobok-Bisal, Bokod Benguet-Nueva Vizcaya Road, Benguet,	PATV - PASSABLE ALL TYPES VEHICLES	21 August 2022	04:40 pm	21 August 2022	04:06 pm	Due to Soil Collapse

REGION   PROVINCE   CITY /MUNICIPALITY   BARANGAY		TYPE	CLASSIFICATION	ROAD SECTION/BRIDGE	STATUS	DATE REPORTED (passable)	TIME REPORTED (passable)	DATE REPORTED (not passable)	TIME REPORTED (not passable)	REMARKS
Kibungan	2									
Palina		Road	National (primary)	K0327+500 - K0327+515, Palina, Kibungan, Benguet, Gov. Bado Dangwa National Road	PATV - PASSABLE ALL TYPES VEHICLES	21 August 2022	12:12 pm	21 August 2022	11:40 am	Due to Soil Collapse
Poblacion		Road	National (primary)	K0319+600 - K0319+615, Poblacion, Kibungan, Benguet	PATV - PASSABLE ALL TYPES VEHICLES	24 August 2022	08:20 am	24 August 2022	07:00 am	Due to Soil Collapse with Fallen Tree
Tuba	2									
Camp 3		Road	National (primary)	K0228+980 - K0229+010, Sitio Kaipilan, Camp 3, Tuba, Benguet	PATV - PASSABLE ALL TYPES VEHICLES	23 August 2022	09:40 am	23 August 2022	06:51 am	Due to Fallen Tree.
Camp 3		Road	National (primary)	K0228+830, Camp 3, Tuba, Benguet	PATV - PASSABLE ALL TYPES VEHICLES	24 August 2022	12:08 pm	24 August 2022	11:10 am	Due to Soil Collapse.
Itogon	1									
Poblacion		Road	National (primary)	K0265+100, Sitio Twin River, Poblacion, Itogon, Benguet (Corrected from Itogon - Dalupirip Road)	NPATV - NOT PASSABLE ALL TYPES VEHICLES			24 August 2022	07:00 am	Due to Soil Collapse and fallen tree Alternate route: Ucab - Midas Municipal Road
Bakun	3									
Ampusongan		Road	National (primary)	K0338+500 - K0338+530	PATV - PASSABLE ALL TYPES VEHICLES	24 August 2022	08:30 am	24 August 2022	02:00 am	Due to Soil Collapse
Ampusongan		Road	National (primary)	K0338+800 - K0338+840, Ampusongan, Bakun, Benguet	PATV - PASSABLE ALL TYPES VEHICLES	24 August 2022	08:30 am	24 August 2022	02:00 am	Due to Soil Collapse

REGION   PROVINCE   CITY /MUNICIPALITY   BARANGAY		TYPE	CLASSIFICATION	ROAD SECTION/BRIDGE	STATUS	DATE REPORTED (passable)	TIME REPORTED (passable)	DATE REPORTED (not passable)	TIME REPORTED (not passable)	REMARKS
Gambang		Road	National (primary)	K0349+100 - K0349+150, Gakian, Gambang, Bakun, Benguet	PATV - PASSABLE ALL TYPES VEHICLES	24 August 2022	11:00 am	24 August 2022	02:00 am	Due to Soil Collapse Aternate Route: Tonguet - Madaymen/ Palina Acop along Gov. Bado Dangwa National Road and Baguio- Bontoc Road Expected Time of Opening: Today, 2:00 PM
<b>IFUGAO</b>	1									
Banaue	1									
Viewpoint		Road	National (primary)	K0361+100, Viewpoint, Banaue, Ifugao, Ubao - Taang Road	PATV - PASSABLE ALL TYPES VEHICLES	22 August 2022	07:30 am	22 August 2022	06:04 am	Due to Soil Collapse. Total clearing operation will commence once 1 DPWH Payloader arrives
<b>MOUNTAIN PROVINCE</b>	7									
Barlig	2									
Gawana				K0395+370 - K0395+440, Sitio Pongngad, Gawana, Barlig, Mt. Province, Jct. Talubin- Barlig- Natonin-Paracelis- Calaccad Road	PATV - PASSABLE ALL TYPES VEHICLES	21 August 2022	11:18 am	21 August 2022	06:00 am	Due to Land Slide L=70m, W=12m, H=50m
Fiangtin				K0402+400 - K0420+412, Sitio Macassab, Fiangtin, Barlig, Mt. Province, Jct. Talubin- Barlig- Natonin-Paracelis- Calaccad Road	PATV - PASSABLE ALL TYPES VEHICLES	22 August 2022	06:00 am	22 August 2022	04:23 am	Due to Soil Collapse L=12m, W=5m, H=4m
Bontoc	2									
Bonton Ili		Road	National (primary)	Balitian, Bontoc Ili, Bontoc, Mt. Province, Baguio- Bontoc Road	PATV - PASSABLE ALL TYPES VEHICLES	21 August 2022	12:05 pm	20 August 2022	09:00 pm	Due to Soil Collapse
Bontoc II		Road	National (primary)	K0387+600, Napu Section Section, Bontoc Ili , Bontoc, Mt. Province	NPATV - NOT PASSABLE ALL TYPES VEHICLES			24 August 2022	01:50 am	Due to Slope collapse Estimated Time of Opening: Today, 3:00 PM

REGION   PROVINCE   CITY /MUNICIPALITY   BARANGAY		TYPE	CLASSIFICATION	ROAD SECTION/BRIDGE	STATUS	DATE REPORTED (passable)	TIME REPORTED (passable)	DATE REPORTED (not passable)	TIME REPORTED (not passable)	REMARKS
Sabangan	1									
Bun-ayan		Road	National (primary)	K0367+200, Bun-ayan, Sabangan, Mt. Province, Baguio-Bontoc Road	PATV - PASSABLE ALL TYPES VEHICLES	21 August 2022	09:10 am	21 August 2022	06:18 am	Due to Soil Collapse
Sadanga	1									
Poblacion		Road	National (primary)	K0410+500, Makutiti Section, Poblacion, Sadanga, Mt. Province, Mt. Province - Cagayan via Tabuk - Enrile Road	PATV - PASSABLE ALL TYPES VEHICLES	21 August 2022	05:55 pm	21 August 2022	05:41 am	Due to Rock Collapse and Road Slip L=25m, W=6m, H=8m
Tadian	1									
Tue		Road	National (primary)	K0387+450, Beto Section, Tue, Tadian, Mt. Province	NPATV - NOT PASSABLE ALL TYPES VEHICLES			23 August 2022	07:00 am	Due to Rock collapse Alternate route: Mt. Province - Ilocos Sur via Kayan

**POWER as of (August 29, 2022 08:00)**

REGION   PROVINCE   CITY /MUNICIPALITY   BARANGAY		TYPE	SERVICE PROVIDER	DATE OF INTERRUPTION/ OUTAGE	TIME OF INTERRUPTION/ OUTAGE	DATE RESTORED	TIME RESTORED	REMARKS
<b>GRAND TOTAL</b>	57							
<b>REGION 1</b>	16							
<b>ILOCOS SUR</b>	12							
San Emilio	1							
		Interruption	ISECO	22 August 2022	14:00	22 August 2022	21:00	
Alilem	1							
		Interruption	ISECO	22 August 2022	13:30	22 August 2022	16:30	
Sugpon	1							
Danac Licungan		Interruption	ISECO	08 February 2022	22:00	23 August 2022	13:15	
Sigay	1							
		Interruption	ISECO	23 August 2022	15:00	23 August 2022	17:04	



REGION   PROVINCE   CITY /MUNICIPALITY   BARANGAY		TYPE	SERVICE PROVIDER	DATE OF INTERRUPTION/ OUTAGE	TIME OF INTERRUPTION/ OUTAGE	DATE RESTORED	TIME RESTORED	REMARKS
Lidlidda	1							
		Interruption	ISECO	23 August 2022	20:20	23 August 2022	21:40	
San Juan (Lapog)	1							
		Interruption	ISECO	24 August 2022	03:00	24 August 2022	08:51	
Banayoyo	1							
		Interruption	ISECO	24 August 2022	07:00	24 August 2022	11:17	
Bantay	1							
		Interruption	ISECO	23 August 2022	23:45	24 August 2022	09:00	
Cervantes	1							
		Interruption	ISECO	23 August 2022	06:00	23 August 2022	08:00	
San Vicente	1							
		Interruption	ISECO	23 August 2022	23:00	24 August 2022	07:30	
Santa Lucia	1							
			ISECO	24 August 2022	15:00	24 August 2022	17:00	
Santa Catalina	1							
			ISECO	23 August 2022	18:00	23 August 2022	19:00	
<b>LA UNION</b>	<b>4</b>							
San Fernando	1							
Parian		Interruption	LUECO	22 August 2022	20:27	22 August 2022	23:00	
Baraoas		Interruption	LUECO	22 August 2022	20:21	22 August 2022		
Cadaclan		Interruption	LUECO	22 August 2022	19:56	23 August 2022	08:00	
Central Business		Interruption	LUECO	22 August 2022	09:15	22 August 2022	14:45	Burnt transformer
Sagayad		Interruption	LUECO	23 February 2022	08:48	23 August 2022	19:00	Uprooted post
Agoo	1							
		Interruption	LUECO	23 August 2022	03:02	23 August 2022	03:09	
Tubao	1							
		Interruption	LUELCO	23 August 2022	17:06	23 August 2022	19:00	
Rosario	1							
		Interruption	LUECO	23 August 2022	17:05	23 August 2022	17:30	
<b>REGION 2</b>	<b>27</b>							
<b>CAGAYAN</b>	<b>27</b>							
Gonzaga	1							

REGION   PROVINCE   CITY /MUNICIPALITY   BARANGAY		TYPE	SERVICE PROVIDER	DATE OF INTERRUPTION/ OUTAGE	TIME OF INTERRUPTION/ OUTAGE	DATE RESTORED	TIME RESTORED	REMARKS
		Interruption	CAGELCO II	23 August 2022	14:00	23 August 2022	20:49	Caused by affected transmission of NGCP or distribution facilities of local distribution utilities or electric cooperatives
Buguey	1							
		Interruption	CAGELCO II	23 August 2022	14:00	24 August 2022	21:00	Caused by affected transmission of NGCP or distribution facilities of local distribution utilities or electric cooperatives
Santa Teresita	1							
		Interruption	CAGELCO II	23 August 2022	14:00	23 August 2022	20:49	Caused by affected transmission of NGCP or distribution facilities of local distribution utilities or electric cooperatives
Santa Ana	1							
		Interruption	CAGELCO II	23 August 2022	14:00	23 August 2022	20:49	Caused by affected transmission of NGCP or distribution facilities of local distribution utilities or electric cooperatives
Alcala	1							
		Interruption	CAGELCO I	23 August 2022	15:00			Ongoing restoration
Enrile	1							
		Interruption	CAGELCO I	23 August 2022	07:00	25 August 2022	15:00	Restored
Iguig	1							
		Interruption	CAGELCO I	23 August 2022	10:00	25 August 2022	15:00	Restored
Peñablanca	1							
		Interruption	CAGELCO I	23 August 2022	09:00	24 August 2022	10:00	Restored
Piat	1							
		Interruption	CAGELCO I	23 August 2022	09:00	24 August 2022	10:00	Restored
Rizal	1							
		Interruption	CAGELCO I	23 August 2022	19:00	24 August 2022	10:00	Restored
Solana	1							
		Interruption	CAGELCO I	23 August 2022	09:00	25 August 2022	15:00	Restored
Tuguegarao	1							

REGION   PROVINCE   CITY /MUNICIPALITY   BARANGAY		TYPE	SERVICE PROVIDER	DATE OF INTERRUPTION/ OUTAGE	TIME OF INTERRUPTION/ OUTAGE	DATE RESTORED	TIME RESTORED	REMARKS
		Interruption	CAGELCO I	23 August 2022	15:00	23 August 2022	17:30	Restored
Abulug	1							
		Interruption	CAGELCO II	23 August 2022	13:00			Ongoing restoration / broken transmission pole (Lucban Abulug)
Aparri	1							
		Interruption	CAGELCO II	23 August 2022	13:00			Ongoing restoration / broken transmission pole (Lucban Abulug)
Ballesteros	1							
		Interruption	CAGELCO II	23 August 2022	13:00			Ongoing restoration / broken transmission pole (Lucban Abulug)
Claveria	1							
		Interruption	CAGELCO II	23 August 2022	13:00			Ongoing restoration / broken transmission pole (Lucban Abulug)
Gattaran	1							
		Interruption	CAGELCO II	23 August 2022	13:00			Ongoing restoration / broken transmission pole (Lucban Abulug)
Pamplona	1							
		Interruption	CAGELCO II	23 August 2022	13:00			Ongoing restoration / broken transmission pole (Lucban Abulug)
Sanchez-Mira	1							
		Interruption	CAGELCO II	23 August 2022	13:00			Ongoing restoration / broken transmission pole (Lucban Abulug)
Santa Praxedes	1							
		Interruption	CAGELCO II	23 August 2022	13:00			Ongoing restoration / broken transmission pole (Lucban Abulug)
Allacapan	1							
		Interruption	CAGELCO II	23 August 2022	16:00			Ongoing restoration for inner barangays
Camalaniugan	1							
		Interruption	CAGELCO II	23 August 2022	10:00	24 August 2022	21:00	Restored
Santo Niño (Faire)	1							
		Interruption	CAGELCO I	23 August 2022	09:00	25 August 2022	15:00	Restored
Amulung	1							

REGION   PROVINCE   CITY /MUNICIPALITY   BARANGAY		TYPE	SERVICE PROVIDER	DATE OF INTERRUPTION/ OUTAGE	TIME OF INTERRUPTION/ OUTAGE	DATE RESTORED	TIME RESTORED	REMARKS
		Interruption	CAGELCO I					Isolated not passable
Baggao	1							
		Interruption	CAGELCO I					Ongoing restoration
Tuao	1							
		Interruption	CAGELCO I			24 August 2022	15:00	Restored
Lal-lo	1							
		Interruption	CAGELCO II	23 August 2022	02:13	24 August 2022	21:00	Restored
<b>CAR</b>	<b>14</b>							
<b>BENGUET</b>	<b>14</b>							
Atok	1							
8 Barangays		Interruption	BENECO	23 August 2022		23 August 2022	12:00	A total of 4,090 households were affected as of 23 August 2022 however, as of 1200H on the same date, 4,090 or 100% of the households with power interruption were restored.
Bakun	1							
7 Barangays		Interruption	BENECO	23 August 2022		23 August 2022	12:00	A total of 2,984 households were affected as of 23 August 2022 however, as of 1200H on the same date, 2,984 or 100% of the households with power interruption were restored.
Bokod	1							
10 Barangays		Interruption	BENECO	23 August 2022		23 August 2022	17:00	A total of 3,343 households were affected as of 23 August 2022 however, as of 1700H on the same date, 2,984 or 100% of the households with power interruption were restored.
Buguias	1							

REGION   PROVINCE   CITY /MUNICIPALITY   BARANGAY		TYPE	SERVICE PROVIDER	DATE OF INTERRUPTION/ OUTAGE	TIME OF INTERRUPTION/ OUTAGE	DATE RESTORED	TIME RESTORED	REMARKS
14 Barangays		Interruption	BENECO	23 August 2022		23 August 2022	12:00	A total of 10,455 households were affected as of 23 August 2022 however, as of 1200H on the same date, 10,455 or 100% of the households with power interruption were restored.
Itogon	1							
9 Barangays		Interruption	BENECO	23 August 2022		23 August 2022	17:00	A total of 13,983 households were affected as of 23 August 2022 however, as of 1700H on the same date, 13,783 or 98.57% of the households with power interruption were restored.
Kabayan	1							
13 Barangays		Interruption	BENECO	23 August 2022		23 August 2022	12:00	A total of 2,669 households were affected as of 23 August 2022 however, as of 1200H on the same date, 2,669 or 100% of the households with power interruption were restored.
Kapangan	1							
15 Barangays		Interruption	BENECO	23 August 2022		23 August 2022	12:00	A total of 4,022 households were affected as of 23 August 2022 however, as of 1200H on the same date, 4,022 or 100% of the households with power interruption were restored.
Kibungan	1							

REGION   PROVINCE   CITY /MUNICIPALITY   BARANGAY		TYPE	SERVICE PROVIDER	DATE OF INTERRUPTION/ OUTAGE	TIME OF INTERRUPTION/ OUTAGE	DATE RESTORED	TIME RESTORED	REMARKS
7 Barangays		Interruption	BENECO	23 August 2022		23 August 2022	12:00	A total of 3,340 households were affected as of 23 August 2022 however, as of 1200H on the same date, 3,340 or 100% of the households with power interruption were restored.
Mankayan	1							
12 Barangays		Interruption	BENECO	23 August 2022		23 August 2022	12:00	A total of 6,500 households were affected as of 23 August 2022 however, as of 1200H on the same date, 6,500 or 100% of the households with power interruption were restored.
Sablan	1							
8 Barangays		Interruption	BENECO	23 August 2022		23 August 2022	17:00	A total of 3,068 households were affected as of 23 August 2022 however, as of 1700H on the same date, 2,868 or 93.48% of the households with power interruption were restored.
Tuba	1							
13 Barangays		Interruption	BENECO	23 August 2022		23 August 2022	17:00	A total of 10,178 households were affected as of 23 August 2022 however, as of 1700H on the same date, 9,478 or 93.12% of the households with power interruption were restored.
Tublay	1							

REGION   PROVINCE   CITY /MUNICIPALITY   BARANGAY		TYPE	SERVICE PROVIDER	DATE OF INTERRUPTION/ OUTAGE	TIME OF INTERRUPTION/ OUTAGE	DATE RESTORED	TIME RESTORED	REMARKS
8 Barangays		Interruption	BENECO	23 August 2022		23 August 2022	17:00	A total of 4,303 households were affected as of 23 August 2022 however, as of 1700H on the same date, 4,303 or 100% of the households with power interruption were restored.
Baguio	1							
129 Barangays		Interruption	BENECO	23 August 2022		23 August 2022	17:00	A total of 103,319 households were affected as of 23 August 2022 however, as of 1700H on the same date, 103,319 or 100% of the households with power interruption were restored.
La Trinidad	1							
16 Barangays		Interruption	BENECO	23 August 2022		23 August 2022	17:00	A total of 31,077 households were affected as of 23 August 2022 however, as of 1700H on the same date, 31,077 or 100% of the households with power interruption were restored.

**WATER SUPPLY as of (August 29, 2022 08:00)**

REGION   PROVINCE   CITY /MUNICIPALITY   BARANGAY		TYPE	SERVICE PROVIDER	DATE OF INTERRUPTION/ OUTAGE	TIME OF INTERRUPTION/ OUTAGE	DATE RESTORED	TIME RESTORED	REMARKS
<b>GRAND TOTAL</b>	2							
<b>REGION 1</b>	2							
<b>ILOCOS SUR</b>	1							
Sugpon	1							
Licungan		Public		22 August 2022	08:00 pm			Due to damaged distribution pipe line

REGION   PROVINCE   CITY /MUNICIPALITY   BARANGAY		TYPE	SERVICE PROVIDER	DATE OF INTERRUPTION/ OUTAGE	TIME OF INTERRUPTION/ OUTAGE	DATE RESTORED	TIME RESTORED	REMARKS
<b>PANGASINAN</b>	1							
Infanta	1							
Bamban			Infanta Waterworks System	24 August 2022	07:00 am	24 August 2022		
Potol			Infanta Waterworks System	24 August 2022	07:00 am	24 August 2022		

**COMMUNICATION LINES as of (August 29, 2022 08:00)**

REGION   PROVINCE   CITY /MUNICIPALITY   BARANGAY		TELECOM PANY	STATUS OF COMMUNICATION	DATE INTERRUPTION	TIME INTERRUPTION	DATE RESTORATION	TIME RESTORATION	2G SITE COUNT	2G WITH COVERAGE	2G % OF COVERAGE	3G SITE COUNT	3G WITH COVERAGE	3G % OF COVERAGE	4G SITE COUNT	4G WITH COVERAGE	4G % OF COVERAGE	REMARKS
<b>GRAND TOTAL</b>	1																
<b>REGION 1</b>	1																
<b>ILOCOS NORTE</b>	1																
Adams	1																
		Smart	Non-operational	August 22, 2022													No network signal

**STATUS OF FLIGHTS as of (August 29, 2022 08:00)**

REGION   PROVINCE   CITY /MUNICIPALITY   BARANGAY		AIRPORT	AIRLINE	TYPE	FLIGHT NO	ROUTE	DATE CANCELLED	TIME CANCELLED	DATE RESUMED	TIME RESUMED	REMARKS
<b>GRAND TOTAL</b>	2										
<b>REGION 5</b>	2										
<b>ALBAY</b>	2										
Legazpi	2										
		BIA	PAL	Domestic	PR 2919	MNL-LGP	22 August 2022	15:00	23 August 2022		
		BIA	PAL	Domestic	PR 2920	LGP-MNL	22 August 2022	16:50	23 August 2022		



**STATUS OF SEAPORTS as of (August 29, 2022 08:00)**

REGION   PROVINCE   CITY /MUNICIPALITY   BARANGAY		NAME OF PORT	STATUS	DATE REPORTED (Non-Operational)	TIME REPORTED (Non-Operational)	DATE REPORTED (Operational)	TIME REPORTED (Operational)	REMARKS
<b>GRAND TOTAL</b>	15							
<b>CALABARZON</b>	6							
<b>QUEZON</b>	6							
Real	1							
		Real Port	Operational	22 August 2022	10:00	24 August 2022	05:00	
Infanta	1							
		Dinahican Port	Operational	22 August 2022	10:00	24 August 2022	05:00	
Polillo	1							
		Polillo Port	Operational	22 August 2022	10:00	24 August 2022	05:00	
Jomalig	1							
		Jomalig Port	Operational	22 August 2022	10:00	24 August 2022	05:00	
Patnanungan	1							
		Patnanungan Port	Operational	22 August 2022	10:00	24 August 2022	05:00	
Burdeos	1							
		Burdeos Port	Operational	22 August 2022	10:00	24 August 2022	05:00	
<b>REGION 5</b>	4							
<b>CAMARINES SUR</b>	4							
Caramoan	1							
Guijalo		Guijalo Port	Operational	22 August 2022	11:00	24 August 2022	05:00	
Garchitorena	1							
Tamban		Tamban Port	Operational	22 August 2022	11:00	24 August 2022	05:00	
Sagñay	1							
Nato		Nato Port	Operational	22 August 2022	11:00	24 August 2022	05:00	
San Jose	1							
Sabang		Sabang Port	Operational	22 August 2022	11:00	24 August 2022	05:00	
<b>REGION 6</b>	5							
<b>AKLAN</b>	1							
Malay	1							
		Caticlan Jetty Port	Non-Operational	23 August 2022	08:00			Trips going to Romblon - Mimaropa
<b>ANTIQUE</b>	4							
Culasi	2							

REGION   PROVINCE   CITY /MUNICIPALITY   BARANGAY		NAME OF PORT	STATUS	DATE REPORTED (Non-Operational)	TIME REPORTED (Non-Operational)	DATE REPORTED (Operational)	TIME REPORTED (Operational)	REMARKS
		Lipata	Non-Operational	23 August 2022	05:00			to Occidental Mindoro/Palawan and vice versa (for small sea crafts with 250 GRT and below)
Centro Poblacion		MARARISON PORT	Non-Operational	23 August 2022	05:00			trips going to Mararison
Libertad	1							
			Non-Operational	23 August 2022	05:00			to Occidental Mindoro/Palawan and vice versa (for small sea crafts with 250 GRT and below)
Caluya	1							
			Non-Operational	23 August 2022	05:00			to Occidental Mindoro/Palawan and vice versa (for small sea crafts with 250 GRT and below)

**DAMAGED HOUSES as of (August 29, 2022 08:00)**

REGION   PROVINCE   CITY/ MUNICIPALITY   BARANGAY	NO. OF DAMAGED HOUSES			AMOUNT (PHP)	REMARKS
	TOTALLY	PARTIALLY	GRAND TOTAL		
<b>GRAND TOTAL</b>	4	68	72	0	
<b>REGION 1</b>	0	24	24	0	
<b>ILOCOS NORTE</b>	0	1	1	0	
Currimao	0	1	1	0	
	0	1	1	0	
<b>ILOCOS SUR</b>	0	2	2	0	
Alliem	0	1	1	0	
	0	1	1	0	
Sinait	0	1	1	0	
	0	1	1	0	
<b>LA UNION</b>	0	1	1	0	
San Fernando	0	1	1	0	
	0	1	1	0	
<b>PANGASINAN</b>	0	14	14	0	

REGION   PROVINCE   CITY/ MUNICIPALITY   BARANGAY	NO. OF DAMAGED HOUSES			AMOUNT (PHP)	REMARKS
	TOTALLY	PARTIALLY	GRAND TOTAL		
Asingan	0	2	2	0	
	0	2	2	0	
Binalonan	0	10	10	0	
	0	10	10	0	
Sison	0	2	2	0	
	0	2	2	0	
<b>DAGUPAN</b>	0	6	6	0	
Dagupan	0	6	6	0	
	0	6	6	0	
<b>REGION 2</b>	3	44	47	0	
<b>CAGAYAN</b>	1	44	45	0	
Pamplona	0	1	1	0	
	0	1	1	0	
Rizal	0	1	1	0	
	0	1	1	0	
Enrile	0	1	1	0	
	0	1	1	0	
Tuguegarao	0	3	3	0	
	0	3	3	0	
Ballesteros	0	31	31	0	
	0	31	31	0	
Iguig	1	7	8	0	
	1	7	8	0	
<b>ISABELA</b>	2	0	2	0	
Delfin Albano (Magsaysay)	2	0	2	0	
	2	0	2	0	
<b>CAR</b>	1	0	1	0	
<b>BENGUET</b>	1	0	1	0	
La Trinidad	1	0	1	0	
	1	0	1	0	

**DAMAGE TO AGRICULTURE (2) as of (August 29, 2022 08:00)**

REGION   PROVINCE   CITY /MUNICIPALITY   BARANGAY		CLASSIFICATION	TYPE	NO. OF FARMERS/ FISHERFOLK AFFECTED	AFFECTED CROP AREA (HA)			NUMBER OF DAMAGED INFRASTRUCTURE, MACHINERIES, EQUIPMENT			PRODUCTION LOSS IN VOLUME (MT)	PRODUCTION LOSS / COST OF DAMAGE IN VALUE (PHP)
					WITH NO CHANCE OF RECOVERY (TOTALLY DAMAGED)	WITH CHANCE OF RECOVERY (PARTIALLY DAMAGED)	TOTAL	TOTALLY DAMAGED	PARTIALLY DAMAGED	TOTAL		
<b>GRAND TOTAL</b>	8			324	0	633	633	0	3	3	223	14,264,672
<b>DA TOTAL</b>	5			324	0	633	633	0	0	0	223	3,414,672
<b>NIA TOTAL</b>	3			0	0	0	0	0	3	3	0	10,850,000
<b>REGION 1</b>	5			324	0	633	633	0	0	0	223	3,414,672
<b>ILOCOS NORTE</b>	3			324	0	633	633	0	0	0	223	3,058,382
No breakdown	3			324	0	633	633	0	0	0	223	3,058,382
		Crops	Rice	294	0	627	627	0	0	0	217	2,925,423
		Crops	Corn	14	0	4	4	0	0	0	3	51,905
		Crops	High Value Crops	16	0	2	2	0	0	0	3	81,054
<b>LA UNION</b>	1			0	0	0	0	0	0	0	0	56,290
No breakdown	1			0	0	0	0	0	0	0	0	56,290
		Fisheries	Produce	0	0	0	0	0	0	0	0	56,290
<b>PANGASINAN</b>	1			0	0	0	0	0	0	0	0	300,000
No breakdown	1			0	0	0	0	0	0	0	0	300,000
		Fisheries	Facilities & Equipment	0	0	0	0	0	0	0	0	300,000
<b>CALABARZON</b>	3			0	0	0	0	0	3	3	0	10,850,000
<b>CAVITE</b>	2			0	0	0	0	0	2	2	0	10,500,000
Maragondon	1			0	0	0	0	0	1	1	0	10,000,000
		Agricultural Infrastructures	Irrigation System (NIA)	0	0	0	0	0	1	1	0	10,000,000
Naic	1			0	0	0	0	0	1	1	0	500,000
		Agricultural Infrastructures	Irrigation System (NIA)	0	0	0	0	0	1	1	0	500,000
<b>QUEZON</b>	1			0	0	0	0	0	1	1	0	350,000
Infanta	1			0	0	0	0	0	1	1	0	350,000
		Agricultural Infrastructures	Irrigation System (NIA)	0	0	0	0	0	1	1	0	350,000

REGION   PROVINCE   CITY /MUNICIPALITY   BARANGAY		CLASSIFICATION	TYPE	NO. OF FARMERS/ FISHERFOLK AFFECTED	AFFECTED CROP AREA (HA)			NUMBER OF DAMAGED INFRASTRUCTURE, MACHINERIES, EQUIPMENT			PRODUCTION LOSS IN VOLUME (MT)	PRODUCTION LOSS / COST OF DAMAGE IN VALUE (PHP)
					WITH NO CHANCE OF RECOVERY (TOTALLY DAMAGED)	WITH CHANCE OF RECOVERY (PARTIALLY DAMAGED)	TOTAL	TOTALLY DAMAGED	PARTIALLY DAMAGED	TOTAL		

**DAMAGE TO INFRASTRUCTURE as of (August 29, 2022 08:00)**

REGION   PROVINCE   CITY /MUNICIPALITY   BARANGAY		TYPE	CLASSIFICATION	INFRASTRUCTURE	NUMBER OF DAMAGED	UNIT	QUANTITY	STATUS	COST(PHP)	REMARKS
<b>GRAND TOTAL</b>	102				102				498,980,000	
<b>REGION 1</b>	93				93				474,580,000	
<b>PANGASINAN</b>	24				24				10,200,000	
Mabini	1				1				1,250,000	
		Roads	Local	Mabini Breedng Station Road	1				1,250,000	Scoured road shoulder
Bani	1				1				500,000	
		Roads	Local	Ban-Mabini Road	1				500,000	Developed potholes
Burgos	2				2				850,000	
		Roads	Local	Poblacion-Cabaruan Road	1				350,000	Dilapidated asphalt movement
		Roads	Local	Burgos Iliw-Iliw Road	1				500,000	Scaling
Urbiztondo	3				3				1,650,000	
		Roads	Local	Urbiztondo-Bayambang Road	1				500,000	Developed potholes
		Roads	Local	Urbiztondo-San Carlos City Road	1				500,000	Developed potholes
		Roads	Local	Urbiztondo-Basista Road	1				650,000	Developed potholes
Mangatarem	1				1				500,000	
		Roads	Local	Mangatarem-Urbiztondo Road	1				500,000	Developed potholes
Mapandan	2				2				200,000	
		Roads	Local	Mapandan-Urdaneta City Road	1				100,000	Developed potholes
		Roads	Local	Sta. Maria-Mapandan Road	1				100,000	Developed potholes
San Carlos	1				1				100,000	

REGION   PROVINCE   CITY /MUNICIPALITY   BARANGAY		TYPE	CLASSIFICATION	INFRASTRUCTURE	NUMBER OF DAMAGED	UNIT	QUANTITY	STATUS	COST(PHP)	REMARKS
		Roads	Local	San Carlos-Urbiztondo Road	1				100,000	Developed potholes
Malasiqui	1				1				100,000	
		Roads	Local	Polong-Apaya-Dumpay Road	1				100,000	Developed potholes
Bayambang	2				2				700,000	
		Roads	Local	Tarlac-Bayambang Diversion Road	1				300,000	Developed potholes
		Roads	Local	Bayambang-Urbiztondo Road	1				400,000	Developed potholes
San Jacinto	2				2				800,000	
		Roads	Local	San Jacinto-San Fabian Road	1				300,000	Developed potholes
		Roads	Local	Lobong-Labney Road	1				500,000	Dilapidated asphalt movement
Mangaldan	1				1				0	
		Roads	Local	Mangaldan-Mapandan via David Road	1				0	underwater
Binalonan	2				2				450,000	
		Roads	Local	Urdaneta-Cili Jct Road	1				300,000	Developed potholes
		Roads	Local	Binalonan-San Manuel Road	1				150,000	Developed potholes
Asingan	2				2				500,000	
		Roads	Local	Asingan-San Manuel-Agno Road	1				250,000	Dilapidated asphalt movement
		Roads	Local	San Manuel-Asingan Road	1				250,000	Developed potholes
Balungao	2				2				2,200,000	
		Roads	Local	Balungao-Sta. Maria Road	1				2,000,000	Developed potholes
		Roads	Local	Balungao-Napudot Road	1				200,000	Settlement of asphalt pavement
Rosales	1				1				400,000	

REGION   PROVINCE   CITY /MUNICIPALITY   BARANGAY		TYPE	CLASSIFICATION	INFRASTRUCTURE	NUMBER OF DAMAGED	UNIT	QUANTITY	STATUS	COST(PHP)	REMARKS
		Roads	Local	Poblacion-Cabalaoangan-Guiling Road	1				400,000	Developed potholes
<b>ILOCOS NORTE</b>	<b>68</b>				<b>68</b>				<b>461,380,000</b>	
Burgos	1				1				10,000,000	
		Roads	Local	Burgos-Agaga Provincial Road, Brgy. Buduan, Burgos, Ilocos Norte	1			Eroded Road Shoulder	10,000,000	
Bangui	2				2				22,500,000	
		Roads	Local	Pasuquin-Tadao-Bangui (Payac-Alao-ao Section) Brgy. Payac, Bangui, Ilocos Norte	1			Eroded Road Shoulder and Damaged Slope Protection	2,500,000	Repair/ Rehabilitation of Damaged Slope Protection and Eroded Shoulder
		Roads	Local	UtoI-Lipsoc-Dadaor Provincial Road, Brgy. Dadaor, Bangui, Ilocos Norte	1			Eroded Road Shoulder and Slope Protection	20,000,000	Repair/ Rehabilitation of Damaged Slope Protection and Eroded Shoulder
Pasuquin	2				2				1,800,000	
		Roads	Local	Access Road to Pasuquin Mangroove, Brgy. Davila, Pasuquin, Ilocos Norte	1			Eroded Road	300,000	Replacement of PCCP and Construction of Slope Protection
		Sanctuary	Local	Pasuquin Mangroove, Pasuquin, Ilocos Norte	1			Leakages	1,500,000	Waterproofing
Vintar	2				2				600,000	
		Roads	Local	Vintar-Tamdagan-Tungel Provincial Road, Brgy. Dipilat, Vintar, Ilocos Norte	1			Eroded Road Shoulder and Damaged Slope Protection	250,000	Repair/ Rehabilitation of Damaged Slope Protection and Eroded Shoulder

REGION   PROVINCE   CITY /MUNICIPALITY   BARANGAY		TYPE	CLASSIFICATION	INFRASTRUCTURE	NUMBER OF DAMAGED	UNIT	QUANTITY	STATUS	COST(PHP)	REMARKS
		River Irrigation System	Local	North Main Canal and Pasuquin Extension RIS	1			Washed-out Brushdam (Bindoya-Old Intake)	350,000	Rehabilitation of Brushdam (Bindoya-Old Intake)
Badoc	2				2				2,500,000	
		Bridges	Local	Alay-Labut-Turod-Caraitan Provincial Road at Badoc, Ilocos Norte	1			Damaged bridge approach and damaged slope protection	500,000	Repair/ Rehabilitation of Damaged Slope Protection
		Bridges	Local	Alay-Labut-Turod-Caraitan Provincial Road at Brgy. Turod, Badoc, Ilocos Norte	1			Damaged bridge approach and damaged slope protection	2,000,000	Repair/ Rehabilitation of Damaged Slope Protection
badoc	2				2				8,000,000	
		Roads	Local	Pugaoan-Madupayas-Camanga-Liliputen Provincial Road, Brgy. Madupayas and Camanga, Badoc, Ilocos Norte	1			Damaged Slope Protection, Headwall & RCPC, Bracewall and Eroded/Scoured Shoulder	5,000,000	Repair/ Rehabilitation of Damaged Slope Protection, Headwall & RCPC, Bracewall and Eroded/Scoured Shoulder
		Flood control	Local	Repair/Rehabilitation of Damaged Slope Protection along Manila North Road K0454+300, Brgy. Gabut Norte, Badoc, Ilocos Norte	1			Damaged slope protection	3,000,000	Embankment, stone masonry and PCCP
Batac	2				2				2,000,000	
		Roads	Local	Batac-Noto-Nagbacalan Provincial Road, Brgy. Billoca, Rayuray and Nagbacalan, Batac City, Ilocos Norte	1			Eroded Road Shoulder and Damaged Slope Protection	1,000,000	Repair/ Rehabilitation of Damaged Slope Protection and Eroded Shoulder



REGION   PROVINCE   CITY /MUNICIPALITY   BARANGAY		TYPE	CLASSIFICATION	INFRASTRUCTURE	NUMBER OF DAMAGED	UNIT	QUANTITY	STATUS	COST(PHP)	REMARKS
		Roads	Local	Camandingan-Sarrat Provincial Road, Brgy. Camandingan, Batac City, Ilocos Norte	1			Eroded Road Shoulder and Damaged Slope Protection	1,000,000	Repair/ Rehabilitation of Damaged Slope Protection and Eroded Shoulder
currimao	5				5				2,000,000	
		Roads	Local	Currimao - Lang-ayan Provincial Road, Brgy. Lang-ayan and Sta. Cruz, Currimao, Ilocos Norte	1			Scoured Road	500,000	Re-gravelling of Scoured Road
		Roads	Local	Salugan-Madamcao Road, Brgy. Salugan, Currimao, Ilocos Norte	1			Soil Erosion	100,000	Clearing of Eroded Soil
		Roads	Local	Sta. Cruz Road, Brgy. Sta. Cruz, Currimao, Ilocos Norte	1			Eroded Slope Protection and Scoured Shoulder	1,000,000	Construction of Slope Protection
		Roads	Local	Tapao Tigie Road, Brgy. Tapao Tigie, Currimao, Ilocos Norte	1			Soil Erosion	100,000	Clearing of Eroded Soil
		Roads	Local	PRDP Road, Brgy. Poblacion, Sta. Cruz, Lang-ayan, Currimao, Ilocos Norte	1			Eroded Shoulder	300,000	Re-gravelling of eroded shoulder
dingras	5				5				95,650,000	
		Roads	Local	Dingras-Tabtabagan Provincial Road, Brgy. Ver, Dingras, Ilocos Norte	1			Scoured Road Shoulder	150,000	Re-Graveling of Road Shoulder
		Health facilities	Local	Dingras District Hospital, Dingras, Ilocos Norte	1			Roof Leakages	500,000	Waterproofing and Repair of Roofing and Ceiling

REGION   PROVINCE   CITY /MUNICIPALITY   BARANGAY		TYPE	CLASSIFICATION	INFRASTRUCTURE	NUMBER OF DAMAGED	UNIT	QUANTITY	STATUS	COST(PHP)	REMARKS
		Flood control	Local	Repair/ Rehabilitation of damaged flood control, Brgy. Guerrero, Dingras, Ilocos Norte	1			Damaged flood control	20,000,000	Embankment, sheet pile, rsb, reinforced concrete,
		Flood control	Local	Repair/ Rehabilitation of damaged Flood Control, Brgy. Albano, Dingras, Ilocos Norte	1			Damaged flood control	25,000,000	Embankment, sheet pile, rsb, reinforced concrete,
		Flood control	Local	Flood Control Padsan River/ Madamba Section, Dingras, Ilocos Norte	1			Damaged/ Eroded Concrete Bank Revetment	50,000,000	Repair/ Rehabilitation of Concrete Bank Revetment
Pinili	2				2				3,500,000	
		Roads	Local	Parang-Barbar-Pugaoan Provincial Road, Brgy. Salanap, Pinili, Ilocos Norte	1			Eroded Road Shoulder and Damaged Slope Protection	3,000,000	Repair/ Rehabilitation of Damaged Slope Protection and Eroded Shoulder
		Roads	Local	Batac-Pinili Provincial Road, Pinili, Ilocos Norte	1			Eroded Road Shoulder and Damaged Slope Protection	500,000	Repair/ Rehabilitation of Damaged Slope Protection and Eroded Shoulder
Paoay	2				2				2,700,000	
		Bridges	Local	Nalasin Bridge(Paoay-Nalasin Provincial Road), Brgy. Nalasin, Paoay, Ilocos Norte	1			Presence of Gap Between Backwall and Superstructure	2,500,000	Repair/ Rehabilitation of Backwall and Approach
		Government Facilities	Local	Malacañang of the North and Chinese Garden, Paoay Ilocos Norte	1			Leakages and Damaged Roof Eaves and Interior Ceiling	200,000	Repair of Roof Eaves and Ceiling
pinili	6				6				33,300,000	

REGION   PROVINCE   CITY /MUNICIPALITY   BARANGAY		TYPE	CLASSIFICATION	INFRASTRUCTURE	NUMBER OF DAMAGED	UNIT	QUANTITY	STATUS	COST(PHP)	REMARKS
		Roads	Local	Marcos-Rubio Provincial Road, Brgy. Sto. Tomas, Pinili, Ilocos Norte	1			Damaged Slope Protection and Eroded Shoulder	300,000	Repair/ Rehabilitation of Damaged Slope Protection and Eroded Shoulder
		Roads	Local	Pias-Comcomloong-Puritac Provincial Road, Brgy. Dalayap & Puritac, Pinili, Ilocos Norte	1			Scoured Carriageway/ Roadway	1,000,000	Re-Graveling of Carriage Way/ Roadway
		Roads	Local	Repair/ Rehabilitation of eroded slope protection and shoulder along Pinili-Nueva Era Road K0461+000 + K0461+042 -Brgy. Sto. Tomas, Pinili, Ilocos Norte	1			Damaged slope protection and shoulder	1,000,000	Embankment, stone masonry
		Dam	Local	United Aglipay Gabur Diversion Dam, Pinili, Ilocos Norte	1			Damaged Dam	500,000	Rehabilitation of Damaged Dam
		Bridges	Local	Bridge at Brgy. Badio, Pinili, Ilocos Norte	1			Wash-out Bridge	30,000,000	Construction of RCDG Bridge and Flood Control
		Roads	Local	Brgy. Upon, Pinili, Ilocos Norte	1			Collapse Slope Protection	500,000	Rehabilitation of Collapse Slope Protection
bangui	1				1				200,000	
		Health facilities	Local	Bangui District Hospital, Bangui, Ilocos Norte	1			Collapsed Perimeter Fence	200,000	Replacement of Damaged Perimeter Fence
Laoag	12				12				17,800,000	
		Government Facilities	Local	Provincial Capitol, Laoag City	1			Roof Leakages	5,000,000	Replacement of Roofing and Ceiling Including Waterproofing

REGION   PROVINCE   CITY /MUNICIPALITY   BARANGAY		TYPE	CLASSIFICATION	INFRASTRUCTURE	NUMBER OF DAMAGED	UNIT	QUANTITY	STATUS	COST(PHP)	REMARKS
		Government Facilities	Local	Centennial Arena, Laoag City	1			Roof Leakages	10,000,000	Replacement of Roofing and Ceiling Including Waterproofing
		Convention	Local	Plaza Del Norte, Laoag City	1			Damaged Ceiling and Fascia Boards	200,000	Repair Ceiling and Fascia Boards
		Government Facilities	Local	Red Cross Building, Laoag City	1			Leakages	50,000	Repair of Broken Downspouts
		Government Facilities	Local	Marcos Hall of Justice, Laoag City	1			Leakages	50,000	Waterproofing
		Health facilities	Local	Gov. Roque B. Ablan Sr. Memorial Hospital, Laoag City	1			Roof Leakages	250,000	Repair of Gutters and Roof eaves, Waterproofing and Sealing of Roof
		Government Facilities	Local	Provincial Agriculture Office, Laoag City	1			Roof Leakages and Damaged Ceiling	1,000,000	Replacement of Roofing and Ceiling
		Electric Company	Local	INAFEC, Laoag City	1			Leakages	20,000	Waterproofing
		Health facilities	Local	Provincial Health Office, Laoag City	1			Roof Leakages and Damaged Gutters and Ceiling	250,000	Repair of Roofing, Gutters and Ceiling
		Cultural heritage	Local	Museo Iloko, Laoag City	1			Leakages	30,000	Waterproofing
Vira		River Irrigation System	Local	Laoag-Vintar RIS, Brgy. Vira, Laoag City	1			Silted Lateral Canal	650,000	Declogging of Silted Lateral Canal
Casili		River Irrigation System	Local	Laoag-Vintar RIS, Brgy. Casili, Laoag City	1			Silted Lateral Canal	300,000	Declogging of Silted Lateral Canal
paoay	3				3				1,530,000	
		Government Facilities	Local	La Tabacalera, Paoay, Ilocos Norte	1			Roof Leakages	30,000	Sealing of Roof
		Government Facilities	Local	Paseo de Paoay, Paoay, Ilocos Norte	1			Roof Leakages	1,000,000	Repair of Roofing and Ceiling Including Waterproofing

REGION   PROVINCE   CITY /MUNICIPALITY   BARANGAY		TYPE	CLASSIFICATION	INFRASTRUCTURE	NUMBER OF DAMAGED	UNIT	QUANTITY	STATUS	COST(PHP)	REMARKS
		Roads	Local	Repair/ Rehabilitation of eroded slope protection on shoulder along Pias-Currimao-Paoay-Balacad Road K0471+769 - K0471+780.9 Brgy. San Roque, Paoay, Ilocos Norte	1			Damaged slope protection and shoulder	500,000	Embankment, stone masonry, subgrade preparation, base course and PCCP
san nicolas	2				2				520,000	
		Health facilities	Local	Takuat Training Center, San Nicolas, Ilocos Norte	1			Roof Leakages and Damaged Gutters	500,000	Repair of Gutters and Roof eaves, Waterproofing and Sealing of Roof
		Government Facilities	Local	Senior Citizen Buiding, San Pablo, San Nicolas, Ilocos Norte	1			Broken Windows	20,000	Repair of Broken Windows
pagudpud	3				3				70,000,000	
		Flood control	Local	Caunayan Flood Control, Caunayan River Revetment, Brgy. Caunayan, Pagudpud, Ilocos Norte	1			Damaged/Eroded Concrete Bank Revetment	50,000,000	Waterproofing and Repair of Roofing and Ceiling
		Flood control	Local	Pasaleng Flood Control Pasaleng River Revetment, Brgy. Pasaleng, Pagudpud, Ilocos Norte	1			Damaged/Eroded Concrete Bank Revetment	10,000,000	Sealing of Roof
		Flood control	Local	Baag Flood Control Baag River Revetment, Brgy. Baag, Pagudpud, Ilocos Norte	1			Damaged/Eroded Concrete Bank Revetment	10,000,000	Repair of Roofing and Ceiling Including Waterproofing
pasuquin	1				1				50,000,000	

REGION   PROVINCE   CITY /MUNICIPALITY   BARANGAY		TYPE	CLASSIFICATION	INFRASTRUCTURE	NUMBER OF DAMAGED	UNIT	QUANTITY	STATUS	COST(PHP)	REMARKS
		Flood control	Local	Bilatag Flood Control Bilatag River Revetment, Brgy. Bilatag, Pasuquin, Ilocos Norte	1			Damaged/Eroded Concrete Bank Revetment	50,000,000	Repair of Roof Eaves and Ceiling
piddig	1				1				10,000,000	
		Flood control	Local	Libnaoan Flood Control Dingris River Revetment, Brgy. Libnaoan, Piddig, Ilocos Norte	1			Damaged/Eroded Concrete Bank Revetment	10,000,000	Repair of Gutters and Roof eaves, Waterproofing and Sealing of Roof
vintar	4				4				60,000,000	
		Flood control	Local	Vintar Flood Control Bislak River Revetment, Brgy. San Roque, Vintar, Ilocos Norte	1			Damaged/Eroded Concrete Bank Revetment	10,000,000	Repair of Broken Windows
		Flood control	Local	Vintar Flood Control Bislak River Revetment, Brgy. 10 Parparoroc Sitio Baldi, Vintar, Ilocos Norte	1			Damaged/Eroded Concrete Bank Revetment	10,000,000	Waterproofing and Repair of Roofing and Ceiling
		Spillway	Local	Bislak River Revetment, Cabayo Spillway, Brgy. Cabayo, Vintar, Ilocos Norte	1			Damaged/Eroded Concrete Bank Revetment	20,000,000	Repair of Roofing and Ceiling Including Waterproofing
		Spillway	Local	Bislak River Revetment, Saricao Spillway, Brgy. Saricao, Vintar, Ilocos Norte	1			Damaged/Eroded Concrete Bank Revetment	20,000,000	Repair of Roof Eaves and Ceiling
adams	1				1				10,000,000	

REGION   PROVINCE   CITY /MUNICIPALITY   BARANGAY		TYPE	CLASSIFICATION	INFRASTRUCTURE	NUMBER OF DAMAGED	UNIT	QUANTITY	STATUS	COST(PHP)	REMARKS
		Flood control	Local	Adams Flood Control Bolo River Revetment, Brgy. Poblacion, Adams, Ilocos Norte	1			Damaged/Eroded Concrete Bank Revetment	10,000,000	Sealing of Roof
batac city	3				3				10,500,000	
		Flood control	Local	Repair/ Rehabilitation of damaged Flood Control, Brgy. Bil-loca, Batac City, Ilocoos Norte	1			Damaged flood control	5,000,000	Embankment, sheet pile, rsb, reinforced concrete,
		Flood control	Local	Repair/Rehabilitation of Damaged slope protection and shoulder along Manila North Road K0466+000 - K0466+500, Brgy. Tabug, Batac City, Ilocos Norte	1			Damaged slope protection and shoulder	5,000,000	Embankment, stone masonry, subgrade preparation, base course and PCCP
		Roads	Local	Repair/ Rehabilitation of Eroded Slope Protection and shoulder along Batac-Pinili Road, K0460+800 - K0481+820, Brgy. Quiom, Batac City, Ilocos Norte	1			Damaged slope protection and shoulder	500,000	Embankment, stone masonry
banna	1				1				15,000,000	

REGION   PROVINCE   CITY /MUNICIPALITY   BARANGAY		TYPE	CLASSIFICATION	INFRASTRUCTURE	NUMBER OF DAMAGED	UNIT	QUANTITY	STATUS	COST(PHP)	REMARKS
		Roads	Local	Repair/ Rehabilitation of damaged slope protection and PCCP along Batac-Banna Road, K0478+519 - K0478+565, K0479+721 - K0479+768 and K0482+634 - K0482+700, Brgy. San Mateo, Batac City, Iloos Norte and Brgy. Valenciano, Banna, Ilocos Norte	1			Damaged slope protection and shoulder	15,000,000	Embankment, stone masonry, subgrade preparation, base course and PCCP
sarrat	1				1				30,000,000	
		Roads	Local	Brgy. 1 & 24, Sarrat, Ilocos Norte	1			Damaged Spillway	30,000,000	Construction of 20 lin.m Bridge
Sarrat	1				1				300,000	
		River Irrigation System	Local	Bonga Pump No.1 PIS, Brgy. San Antonio, Sarrat	1			Washed-out Guidebank	300,000	Rehabilitation of Washed-out Guidebank
San Nicolas	1				1				980,000	
		River Irrigation System	Local	Bonga Pump No.2 PIS, Brgy. Santa Monica, San Nicolas	1			Silted Intake and Washed-out Guidebank	980,000	Rehabilitation of Silted Intake and Washed-out Guidebank
<b>ILOCOS SUR</b>	<b>1</b>				<b>1</b>				<b>3,000,000</b>	
Cabugao	1				1				3,000,000	
		Spillway	Local	Inlet of the Pipe culvert were blocked by the roots and other foreign materials	1				3,000,000	
<b>REGION 2</b>	<b>9</b>				<b>9</b>				<b>24,400,000</b>	
<b>CAGAYAN</b>	<b>6</b>				<b>6</b>				<b>6,400,000</b>	
Gattaran	3				3				1,600,000	



REGION   PROVINCE   CITY /MUNICIPALITY   BARANGAY		TYPE	CLASSIFICATION	INFRASTRUCTURE	NUMBER OF DAMAGED	UNIT	QUANTITY	STATUS	COST(PHP)	REMARKS
		Roads	National	K0569+024+K0569+039 along Junction Gattaran-Cumao-Capissayan-Sta Margarita Bolos Road L/S	1				500,000	Scoured shoulder
		Roads	National	K0569+024+K0569+034 Jtc Gattaran-Cumao-Capissayan-Sta Margarita Bolos Road R/S	1				300,000	Scoured shoulder
		Roads	Local	K575+020 - K575+035 (R/S) along Jct. Gattaran-Cumao-Capissayan-Sta Margarita Road, San Carlos, Gattaran, Cagayan	1				800,000	-Scoured shoulder -Damaged stone masonry and RC pipe headwall
Lal-lo	1				1				2,000,000	
Magapit		Bridges	National	Magapit Bridge (Abutment A), K553+305 (R/S)	1				2,000,000	Scoured shoulder approach
Baggao	1				1				2,500,000	
Masical		Roads	National	K519+800+K519+900 (L/S) along Baybayog-Baggao-Dalin-Sta Margarita Road,	1				2,500,000	Scoured shoulder
Buguey	1				1				300,000	
		Roads	Local	K585+050 (L/S) along Dugo - San Vicente Road (Dugo-Mission Section), Pattao, Buguey, Cagayan	1				300,000	Scoured shoulder and damage slope protection
<b>ISABELA</b>	<b>2</b>				<b>2</b>				<b>15,000,000</b>	
Ilagan	2				2				15,000,000	

REGION   PROVINCE   CITY /MUNICIPALITY   BARANGAY		TYPE	CLASSIFICATION	INFRASTRUCTURE	NUMBER OF DAMAGED	UNIT	QUANTITY	STATUS	COST(PHP)	REMARKS
Santa Isabel		Bridges	National	Ilagan-Delfin albano-Mallig road-Sta Isabel Bridge K0413+805-K0413+920	1				12,000,000	Scoured left and side approach 1 abutment
Villa Imelda		Roads	National	Ilagan-Bigao-Palanan Road K0420+610-K0420-678 (RS)	1				3,000,000	Scoured road shoulder
<b>NUEVA VIZCAYA</b>	1				1				3,000,000	
Dupax del Norte	1				1				3,000,000	
Bitnog		Roads	National	Aritao-Quirino Road K0258+355	1				3,000,000	Road slip

**CLASS SUSPENSION as of (August 29, 2022 08:00)**

REGION   PROVINCE   CITY /MUNICIPALITY   BARANGAY		LEVEL FROM	LEVEL TO	TYPE	DATE OF SUSPENSION	TIME OF SUSPENSION	DATE RESUMED	TIME RESUMED	REMARKS
<b>GRAND TOTAL</b>	525								
<b>REGION 1</b>	113								
<b>ILOCOS SUR</b>	34								
Province-Wide	34								
		Pre-school	Tertiary	All	23 August 2022		25 August 2022		Executive Order No. 18 Series of 2022
<b>ILOCOS NORTE</b>	23								
Province-Wide	23								
		Pre-school	Tertiary	All	23 August 2022		25 August 2022		
<b>DAGUPAN</b>	1								
Dagupan	1								
		Pre-school	Secondary	All	23 August 2022		25 August 2022		Executive Order No. 23 Series of 2022
<b>LA UNION</b>	20								

REGION   PROVINCE   CITY /MUNICIPALITY   BARANGAY		LEVEL FROM	LEVEL TO	TYPE	DATE OF SUSPENSION	TIME OF SUSPENSION	DATE RESUMED	TIME RESUMED	REMARKS
Agoo	1								
		Pre-school	Tertiary	All	23 August 2022		25 August 2022		Executive Order No. 19, Series 2022
Aringay	1								
		Pre-school	Tertiary	All	23 August 2022		25 August 2022		Executive Order No. 19, Series 2022
Bacnotan	1								
		Pre-school	Tertiary	All	23 August 2022		25 August 2022		Executive Order No. 19, Series 2022
Bagulin	1								
		Pre-school	Tertiary	All	23 August 2022		25 August 2022		Executive Order No. 19, Series 2022
Balaoan	1								
		Pre-school	Pre-school	All	23 August 2022		25 August 2022		Executive Order No. 19, Series 2022
Bangar	1								
		Pre-school	Tertiary	All	23 August 2022		25 August 2022		Executive Order No. 19, Series 2022
Bauang	1								
		Pre-school	Tertiary	All	23 August 2022		25 August 2022		Executive Order No. 19, Series 2022
Burgos	1								
		Pre-school	Tertiary	All	23 August 2022		25 August 2022		Executive Order No. 19, Series 2022
Caba	1								
		Pre-school	Tertiary	All	23 August 2022		25 August 2022		Executive Order No. 19, Series 2022
San Fernando	1								
		Pre-school	Tertiary	All	23 August 2022		25 August 2022		Executive Order No. 19, Series 2022
Luna	1								
		Pre-school	Tertiary	All	23 August 2022		25 August 2022		Executive Order No. 19, Series 2022
Naguilian	1								

REGION   PROVINCE   CITY /MUNICIPALITY   BARANGAY		LEVEL FROM	LEVEL TO	TYPE	DATE OF SUSPENSION	TIME OF SUSPENSION	DATE RESUMED	TIME RESUMED	REMARKS
		Pre-school	Tertiary	All	23 August 2022		25 August 2022		Executive Order No. 19, Series 2022
Pugo	1								
		Pre-school	Tertiary	All	23 August 2022		25 August 2022		Executive Order No. 19, Series 2022
Rosario	1								
		Pre-school	Tertiary	All	23 August 2022		25 August 2022		Executive Order No. 19, Series 2022
San Gabriel	1								
		Pre-school	Tertiary	All	23 August 2022		25 August 2022		Executive Order No. 19, Series 2022
San Juan	1								
		Pre-school	Tertiary	All	23 August 2022		25 August 2022		Executive Order No. 19, Series 2022
Santol	1								
		Pre-school	Tertiary	All	23 August 2022		25 August 2022		Executive Order No. 19, Series 2022
Sto. Tomas	1								
		Pre-school	Tertiary	All	23 August 2022		25 August 2022		Executive Order No. 19, Series 2022
Sudipen	1								
		Pre-school	Tertiary	All	23 August 2022		25 August 2022		Executive Order No. 19, Series 2022
Tubao	1								
		Pre-school	Tertiary	All	23 August 2022		25 August 2022		Executive Order No. 19, Series 2022
<b>PANGASINAN</b>	<b>35</b>								
Dagupan	1								
		Pre-school	Tertiary	All	22 August 2022		25 August 2022		EO No. 23, Series of 2022, Suspended Pre-School to Secondary August 25, 2022
Bayambang	1								

REGION   PROVINCE   CITY /MUNICIPALITY   BARANGAY		LEVEL FROM	LEVEL TO	TYPE	DATE OF SUSPENSION	TIME OF SUSPENSION	DATE RESUMED	TIME RESUMED	REMARKS
		Pre-school	Secondary	All	22 August 2022		25 August 2022		EO No. 43, Series of 2022
Binmaley	1								
		Pre-school	Secondary	All	22 August 2022				EO No. 24, Series of 2022
Lingayen	1								
		Pre-school	Tertiary	All	22 August 2022		25 August 2022		EO No. 39, Series of 2022
Calasiao	1								
		Pre-school	Secondary	All	22 August 2022				EO No. 84, Series of 2022
Mangatarem	1								
		Pre-school	Tertiary	All	22 August 2022		25 August 2022		EO No. 35, Series of 2022
Aguilar	1								
		Pre-school	Secondary	All	22 August 2022		25 August 2022		Without EO, posted on their official FB page
Urdaneta City	1								
		Pre-school	Tertiary	All	22 August 2022		25 August 2022		Without EO, posted on their official FB page
Mapandan	1								
		Pre-school	Secondary	All	22 August 2022		25 August 2022		Without EO, posted on their official FB page
Asingan	1								
		Pre-school	Pre-school	All	22 August 2022		25 August 2022		Without EO, posted on their official FB page
Rosales	1								
		Pre-school	Tertiary	All	22 August 2022		25 August 2022		Without EO, posted on their official FB page
Bugallon	1								

REGION   PROVINCE   CITY /MUNICIPALITY   BARANGAY		LEVEL FROM	LEVEL TO	TYPE	DATE OF SUSPENSION	TIME OF SUSPENSION	DATE RESUMED	TIME RESUMED	REMARKS
		Pre-school	Tertiary	All	22 August 2022		25 August 2022		EO No. 61, Series of 2022
Urbiztondo	1								
		Pre-school	Secondary	All	23 August 2022		25 August 2022		EO No. 67, Series of 2022
San Fabian	1								
		Pre-school	Secondary	All	23 August 2022		25 August 2022		EO. No. 10-A, Series of 2022
Sta. Barbara	1								
		Pre-school	Secondary	All	23 August 2022		25 August 2022		EO No. 22-55
Burgos	1								
		Pre-school	Tertiary	All	23 August 2022		25 August 2022		Without EO, posted on their official FB page
Manaoag	1								
		Pre-school	Primary	All	23 August 2022		25 August 2022		EO No. 116
Malasiqui	1								
		Pre-school	Tertiary	All	23 August 2022		25 August 2022		EO No. 28, Series of 2022
Mangaldan	1								
		Pre-school	Tertiary	All	23 August 2022		25 August 2022		EO No. 2022-011, Series of 2022
Anda	1								
		Pre-school	Tertiary	All	23 August 2022		25 August 2022		Without EO, posted on their official FB page
Basista	1								
		Pre-school	Secondary	All	23 August 2022		25 August 2022		EO No. 20, Series of 2022
Agno	1								
		Pre-school	Tertiary	All	23 August 2022		25 August 2022		Public Advisory
Infanta	1								
		Pre-school	Tertiary	All	23 August 2022		25 August 2022		Public Advisory

REGION   PROVINCE   CITY /MUNICIPALITY   BARANGAY		LEVEL FROM	LEVEL TO	TYPE	DATE OF SUSPENSION	TIME OF SUSPENSION	DATE RESUMED	TIME RESUMED	REMARKS
San Carlos City	1								
		Pre-school	Secondary	All	23 August 2022				Public Advisory
Mabini	1								
		Pre-school	Secondary	All	23 August 2022		25 August 2022		Public Advisory
Dasol	1								
		Pre-school	Tertiary	All	23 August 2022		25 August 2022		Eo No. 12, series of 2022
Sual	1								
		Pre-school	Secondary	All	23 August 2022		25 August 2022		Public Advisory
Labrador	1								
		Pre-school	Tertiary	All	23 August 2022		25 August 2022		Public Advisory
San Jacinto	1								
		Pre-school	Tertiary	All	23 August 2022		25 August 2022		Public Advisory
Alaminos City	1								
		Pre-school	Tertiary	All	23 August 2022		25 August 2022		Public Advisory
Natividad	1								
		Pre-school	Pre-school	All	23 August 2022		25 August 2022		Without EO, posted on their official FB page
San Quintin	1								
		Pre-school	Secondary	All	23 August 2022		25 August 2022		Public Advisory
Sto. Tomas	1								
		Pre-school	Secondary	All	23 August 2022		25 August 2022		EO No. 30 series of 2022
Pozorrubio	1								
		Pre-school	Pre-school	All	23 August 2022		25 August 2022		
Villasis	1								
		Pre-school	Pre-school	All	23 August 2022		25 August 2022		
<b>REGION 2</b>	<b>66</b>								
<b>CAGAYAN</b>	<b>29</b>								
Abulug	1								

REGION   PROVINCE   CITY /MUNICIPALITY   BARANGAY		LEVEL FROM	LEVEL TO	TYPE	DATE OF SUSPENSION	TIME OF SUSPENSION	DATE RESUMED	TIME RESUMED	REMARKS
		Pre-school	Primary	All	22 August 2022		25 August 2022		Declared by the Province
Allacapan	1								
		Pre-school	Tertiary	All	23 August 2022		25 August 2022		Declared by LGU
Aparri	1								
		Pre-school	Tertiary	All	22 August 2022		25 August 2022		EO 2022-24
Alcala	1								
		Pre-school	Secondary	All	22 August 2022		25 August 2022		
Baggao	1								
		Pre-school	Secondary	All	22 August 2022	05:30	25 August 2022		Declared by LGU
Ballesteros	1								
		Pre-school	Primary	All	22 August 2022		25 August 2022		
Camalaniugan	1								
		Pre-school	Secondary	All	23 August 2022		25 August 2022		LCE Declaration
Peñablanca	1								
		Pre-school	Tertiary	All	23 August 2022		25 August 2022		Declared by LGU
Piat	1								
		Pre-school	Primary	All	22 August 2022		25 August 2022		Declared by Province
Santa Ana	1								
		Pre-school	Secondary	All	22 August 2022	12:00	25 August 2022		Issued Memorandum
Solana	1								
		Pre-school	Tertiary	All	22 August 2022		25 August 2022		EO No 31
Rizal	1								
		Pre-school	Primary	All	22 August 2022		25 August 2022		Declared by Province
Sanchez-Mira	1								
		Pre-school	Tertiary	All	23 August 2022		25 August 2022		LCE Declaration
Tuguegarao	1								
		Pre-school	Tertiary	All	22 August 2022		25 August 2022		Declared by LGU EO No. 17



REGION   PROVINCE   CITY /MUNICIPALITY   BARANGAY		LEVEL FROM	LEVEL TO	TYPE	DATE OF SUSPENSION	TIME OF SUSPENSION	DATE RESUMED	TIME RESUMED	REMARKS
Lal-lo	1								
		Pre-school	Tertiary	All	23 August 2022		25 August 2022		Memo 133-2022
Amulung	1								
		Pre-school	Primary	All	22 August 2022		25 August 2022		Declared by the Province
Buguey	1								
		Pre-school	Secondary	All	22 August 2022		25 August 2022		LCE Declaration
Calayan	1								
		Pre-school	Primary	All	23 August 2022		25 August 2022		Declared by the Province
Claveria	1								
		Pre-school	Primary	All	23 August 2022		25 August 2022		Declared by the Province
Gattaran	1								
		Pre-school	Primary	All	23 August 2022		25 August 2022		Declared by the Province
Gonzaga	1								
		Pre-school	Secondary	All	23 August 2022		25 August 2022		Declared by the Province
Iguig	1								
		Pre-school	Primary	All	23 August 2022		25 August 2022		Declared by the Province
Pamplona	1								
		Pre-school	Secondary	All	22 August 2022		25 August 2022		LCE Declaration
Santa Praxedes	1								
		Pre-school	Secondary	All	23 August 2022		25 August 2022		LCE Declaration
Santa Teresita	1								
		Pre-school	Secondary	All	22 August 2022	12:00	25 August 2022		LCE Declaration
Santo Niño (Faire)	1								
		Pre-school	Primary	All	23 August 2022		25 August 2022		Declared by the Province
Tuao	1								

REGION   PROVINCE   CITY /MUNICIPALITY   BARANGAY		LEVEL FROM	LEVEL TO	TYPE	DATE OF SUSPENSION	TIME OF SUSPENSION	DATE RESUMED	TIME RESUMED	REMARKS
		Pre-school	Tertiary	All	23 August 2022		25 August 2022		Declared by the Province
Enrile	1								
		Pre-school	Secondary	All	22 August 2022		25 August 2022		LCE Declaration
Lasam	1								
		Pre-school	Tertiary	All	22 August 2022		24 August 2022		LCE Declaration Resumed for tertiary Level on 24 August 2022
<b>ISABELA</b>	<b>16</b>								
Palanan	1								
		Pre-school	Tertiary	All	22 August 2022		25 August 2022		
Tumauini	1								
		Pre-school	Tertiary	All	22 August 2022		25 August 2022		
Cauayan	1								
		Pre-school	Secondary	All	22 August 2022		24 August 2022		EO No 34
Ilagan	1								
		Pre-school	Secondary	All	23 August 2022		25 August 2022		
Alicia	1								
		Pre-school	Secondary	All	22 August 2022		24 August 2022		EO No 2022-009
Santiago	1								
		Pre-school	Secondary	All	23 August 2022		24 August 2022		EO 2022-08-21
Echague	1								
		Pre-school	Tertiary	All	22 August 2022		24 August 2022		Classes resume for tertiary
Maconacon	1								
		Pre-school	Secondary	All	22 August 2022	13:00	25 August 2022		Office Order No 007 s., 2022
Dinapigue	1								
		Pre-school	Secondary	All	22 August 2022		25 August 2022		
San Mariano	1								
		Pre-school	Tertiary	All	23 August 2022		25 August 2022		Memo 133-2022

REGION   PROVINCE   CITY /MUNICIPALITY   BARANGAY		LEVEL FROM	LEVEL TO	TYPE	DATE OF SUSPENSION	TIME OF SUSPENSION	DATE RESUMED	TIME RESUMED	REMARKS
Divilacan	1								
		Pre-school	Secondary	All	22 August 2022	13:00	25 August 2022		
Mallig	1								
		Pre-school	Tertiary	All	22 August 2022	11:00	24 August 2022		Memo No 3 s., 2022
San Mateo	1								
		Pre-school	Tertiary	All	23 August 2022	07:00	24 August 2022		EO No 18 s., 2022
Cabatuan	1								
		Pre-school	Secondary	All	23 August 2022	08:00	24 August 2022		EO No. 18
Cabagan	1								
		Pre-school	Tertiary	All	22 August 2022		25 August 2022		EO No. 16
Delfin Albano (Magsaysay)	1								
		Pre-school	Tertiary	All	22 August 2022		25 August 2022		LCE Declaration
<b>QUIRINO</b>	6								
Province-Wide	6								
		Pre-school	Tertiary	All	23 August 2022		24 August 2022		EO No 10
<b>NUEVA VIZCAYA</b>	15								
Province-Wide	15								
		Pre-school	Secondary	All	23 August 2022		24 August 2022		
<b>REGION 3</b>	110								
<b>AURORA</b>	8								
Province-Wide	8								
		Pre-school	Tertiary	All	22 August 2022				
<b>BATAAN</b>	12								
Province-Wide	12								
		Pre-school	Tertiary	All	23 August 2022				11 municipalities and (1) one component city.
<b>BULACAN</b>	24								
Province-Wide	24								
		Pre-school	Tertiary	All	23 August 2022				

REGION   PROVINCE   CITY /MUNICIPALITY   BARANGAY		LEVEL FROM	LEVEL TO	TYPE	DATE OF SUSPENSION	TIME OF SUSPENSION	DATE RESUMED	TIME RESUMED	REMARKS
<b>NUEVA ECIIJA</b>	32								
Province-Wide	32								
		Pre-school		All	23 August 2022				
<b>PAMPANGA</b>	19								
Apalit	1								
		Pre-school	Tertiary	All	23 August 2022				
Arayat	1								
		Pre-school	Tertiary	All	23 August 2022				
Candaba	1								
		Pre-school	Secondary	All	23 August 2022				
City of San Fernando	1								
		Pre-school	Tertiary	Public	23 August 2022				
Floridablanca	1								
		Pre-school	Secondary	All	23 August 2022				
Guagua	1								
		Pre-school	Secondary	All	23 August 2022				
Lubao	1								
		Primary	Primary	All	23 August 2022				
Mabalacat City	1								
		Pre-school	Tertiary	All	23 August 2022				
Macabebe	1								
		Pre-school	Tertiary	Public	23 August 2022				
Magalang	1								
		Pre-school	Tertiary	All	23 August 2022				
Masantol	1								
		Pre-school	Secondary	All	23 August 2022				
Mexico	1								
		Pre-school	Tertiary	All	23 August 2022				
Minalin	1								
		Pre-school	Tertiary	All	23 August 2022				

REGION   PROVINCE   CITY /MUNICIPALITY   BARANGAY		LEVEL FROM	LEVEL TO	TYPE	DATE OF SUSPENSION	TIME OF SUSPENSION	DATE RESUMED	TIME RESUMED	REMARKS
San Luis	1								
		Pre-school	Tertiary	All	23 August 2022				
San Simon	1								
		Pre-school	Tertiary	All	23 August 2022				
Sasmuan	1								
		Pre-school	Secondary	All	23 August 2022				
Sta. Ana	1								
		Pre-school	Tertiary	All	23 August 2022				
Sta. Rita	1								
		Pre-school	Tertiary	All	23 August 2022				
Sto. Tomas	1								
		Pre-school	Tertiary	All	23 August 2022				
<b>TARLAC</b>	1								
Tarlac City	1								
		Pre-school	Tertiary	All	23 August 2022				
<b>ZAMBALES</b>	13								
Province-Wide	13								
		Pre-school	Tertiary	All	23 August 2022				
<b>ANGELES</b>	1								
ANGELES	1								
		Pre-school	Tertiary	All	23 August 2022				
<b>CALABARZON</b>	108								
<b>LAGUNA</b>	30								
Province-Wide	30								
		Pre-school	Tertiary	All	23 August 2022	13:00	25 August 2022		
<b>CAVITE</b>	23								
Province-Wide	23								
		Pre-school	Tertiary	All	23 August 2022	13:00	25 August 2022		
<b>RIZAL</b>	14								
Province-Wide	14								

REGION   PROVINCE   CITY /MUNICIPALITY   BARANGAY		LEVEL FROM	LEVEL TO	TYPE	DATE OF SUSPENSION	TIME OF SUSPENSION	DATE RESUMED	TIME RESUMED	REMARKS
		Pre-school	Tertiary	All	23 August 2022	13:00	25 August 2022		
<b>QUEZON</b>	41								
Province-Wide	41								
		Pre-school	Tertiary	All	23 August 2022	13:00	25 August 2022		
<b>REGION 5</b>	50								
<b>ALBAY</b>	1								
Province-wide	1								
		Pre-school	Tertiary	All	22 August 2022	11:00	24 August 2022		PDRRMC Advisory No. 2
<b>CAMARINES NORTE</b>	12								
Province-Wide	12								
		Pre-school	Tertiary	All	23 August 2022		24 August 2022		PDRRMC Advisory No. 001
<b>CAMARINES SUR</b>	36								
Province-Wide	36								
		Pre-school	Tertiary	All	23 August 2022		24 August 2022		Memo Dated 22 August 2022
<b>SORSOGON</b>	1								
Juban	1								
Biriran		Pre-school	Secondary	All	22 August 2022	06:00	23 August 2022	08:00	EO No. 09, s.2022
<b>REGION 6</b>	1								
<b>NEGROS OCCIDENTAL</b>	1								
Hinigaran	1								
		Pre-school	Tertiary	All	23 August 2022	12:00			
<b>CAR</b>	77								
<b>ABRA</b>	27								
Province-Wide	27								
		Pre-school	Secondary	All	22 August 2022	11:00			Placed under TCWS No. 2 (8:00 PM, 22 August 2022) Placed under TCWS No. 1 (11:00 AM, 22 August 2022)

REGION   PROVINCE   CITY /MUNICIPALITY   BARANGAY		LEVEL FROM	LEVEL TO	TYPE	DATE OF SUSPENSION	TIME OF SUSPENSION	DATE RESUMED	TIME RESUMED	REMARKS
<b>APAYAO</b>	7								
Province-Wide	7								
		Pre-school	Secondary	All	22 August 2022	11:00			Placed under TCWS No. 3 (10:00 AM, 23 August 2022) TCWS No. 2 (5:00 PM, 22 August 2022) Placed under TCWS No. 1 (11:00 AM, 22 August 2022)
<b>BENGUET</b>	14								
Province-Wide	14								
		Pre-school	Secondary	All	22 August 2022	11:00			- Placed under TCWS No. 1  - Baguio City also declared suspension of classes.  -La Trinidad, Baguio, and Tublay class suspension is up to Secondary Level starting 23 August 2022, class suspension through the Municipal/City Mayor
<b>IFUGAO</b>	11								
Province-Wide	11								
		Pre-school	Secondary	All	22 August 2022	11:00			Placed under TCWS No. 2 (5:00 PM, 22 August 2022) Placed under TCWS No. 1
<b>KALINGA</b>	8								
Province-Wide	8								

REGION   PROVINCE   CITY /MUNICIPALITY   BARANGAY		LEVEL FROM	LEVEL TO	TYPE	DATE OF SUSPENSION	TIME OF SUSPENSION	DATE RESUMED	TIME RESUMED	REMARKS
		Pre-school	Secondary	All	22 August 2022	11:00			Placed under TCWS No. 2 (5:00 PM, 22 August 2022) - Placed under TCWS No. 1 - Municipality of Balbalan declared suspension of classes (Pre-school to Grade 2 Only) with EO No. 3, S.,2022
<b>MOUNTAIN PROVINCE</b>	10								
Province-Wide	10								
		Pre-school	Secondary	All	22 August 2022	11:00			Placed under TCWS No. 2 (5:00 PM, 22 August 2022) Placed under TCWS No. 2 (5:00 PM, 22 August 2022) Placed under TCWS No. 1 (11:00 AM, 22 August 2022)

**WORK SUSPENSION as of (August 29, 2022 08:00)**

REGION   PROVINCE   CITY /MUNICIPALITY   BARANGAY		TYPE	DATE OF SUSPENSION	TIME OF SUSPENSION	DATE RESUMED	TIME RESUMED	REMARKS
<b>GRAND TOTAL</b>	218						
<b>REGION 1</b>	83						
<b>ILOCOS SUR</b>	34						
Province-Wide	34						
		Public	23 August 2022				Executive Order No. 18 Series of 2022
<b>ILOCOS NORTE</b>	23						
Province-Wide	23						



REGION   PROVINCE   CITY /MUNICIPALITY   BARANGAY		TYPE	DATE OF SUSPENSION	TIME OF SUSPENSION	DATE RESUMED	TIME RESUMED	REMARKS
		Public	23 August 2022				
<b>DAGUPAN</b>	1						
Dagupan	1						
		Public	23 August 2022				Executive Order No. 23 Series of 2022
<b>PANGASINAN</b>	5						
Malasiqui	1						
		Public	23 August 2022				EO No. 28, Series of 2022
Mangaldan	1						
		Public	23 August 2022				EO No. 2022-011, Series of 2022
San Fabian	1						
		Public	23 August 2022				
Mangatarem	1						
		All	23 August 2022				EO No. 35, Series of 2022
Lingayen	1						
		All	23 August 2022				EO No. 39, Series of 2022
<b>LA UNION</b>	20						
Province-Wide	20						
		Public	23 August 2022	15:00			EO No. 19, Series of 2022, CDRMO San Fernando released work suspension for public and private offices.
<b>REGION 2</b>	19						
<b>CAGAYAN</b>	13						
Tuguegarao	1						
		Public	22 August 2022	15:00	25 August 2022		EO No. 18
Santa Praxedes	1						
		Public	23 August 2022		24 August 2022		LCE Declaration

REGION   PROVINCE   CITY /MUNICIPALITY   BARANGAY		TYPE	DATE OF SUSPENSION	TIME OF SUSPENSION	DATE RESUMED	TIME RESUMED	REMARKS
Camalaniugan	1						
		Public	23 August 2022		24 August 2022		LCE Declaration
Lal-lo	1						
		Public	23 August 2022		24 August 2022		Memo No 133-2022
Lasam	1						
		Public	22 August 2022		24 August 2022		LCE Declaration
Santa Ana	1						
		All	23 August 2022		24 August 2022		LCE Declaration
Santa Teresita	1						
		Public	22 August 2022	12:00	24 August 2022		LCE Declaration
Aparri	1						
		Public	22 August 2022		24 August 2022		EO 2022-24
Solana	1						
		Public	22 August 2022		24 August 2022		EO No 32
Alcala	1						
		Public	22 August 2022		24 August 2022		LCE Declaration
Allacapan	1						
		Public	23 August 2022		24 August 2022		LCE Declaration
Peñablanca	1						
		Public	22 August 2022		24 August 2022		LCE Declaration
Sanchez-Mira	1						
		Public	23 August 2022		24 August 2022		LCE Declaration
<b>QUIRINO</b>	6						
Province-Wide	6						
		Public	23 August 2022		24 August 2022		EO No 11
<b>REGION 3</b>	49						
<b>BATAAN</b>	12						
Province-Wide	12						
		Public	23 August 2022				
<b>BULACAN</b>	24						

REGION   PROVINCE   CITY /MUNICIPALITY   BARANGAY		TYPE	DATE OF SUSPENSION	TIME OF SUSPENSION	DATE RESUMED	TIME RESUMED	REMARKS
Province-Wide	24						
		Public	23 August 2022				
<b>ZAMBALES</b>	13						
Province-Wide	13						
		Public	23 August 2022				
<b>CALABARZON</b>	67						
<b>CAVITE</b>	23						
Province-Wide	23						
		Public	23 August 2022	13:00	25 August 2022		
<b>LAGUNA</b>	30						
Province-Wide	30						
		Public	23 August 2022	13:00	25 August 2022		
<b>RIZAL</b>	14						
Province-Wide	14						
		Public	23 August 2022	13:00	25 August 2022		

**PRE-EMPTIVE EVACUATION as of (August 29, 2022 08:00)**

REGION   PROVINCE   CITY /MUNICIPALITY   BARANGAY		FAMILIES	MALE	FEMALE	TOTAL	REMARKS
<b>GRAND TOTAL</b>	29	297	0	0	1,031	
<b>REGION 1</b>	2	7	0	0	18	
<b>DAGUPAN</b>	2	7	0	0	18	
Dagupan	2	7	0	0	18	
		5	0	0	18	
		2	0	0	0	
<b>REGION 2</b>	20	180	0	0	622	
<b>NUEVA VIZCAYA</b>	1	15	0	0	75	

REGION   PROVINCE   CITY /MUNICIPALITY   BARANGAY		FAMILIES	MALE	FEMALE	TOTAL	REMARKS
Santa Fe (Imugan)	1	15	0	0	75	
Poblacion		15	0	0	75	
<b>CAGAYAN</b>	<b>9</b>	<b>61</b>	<b>0</b>	<b>0</b>	<b>184</b>	
Baggao	4	49	0	0	146	
Taytay		36	0	0	103	Multi-Purpose Salinong Due to flashflood
Bagunot		7	0	0	18	Brgy. Hall and Private Houses Due to flashflood
Bitag Grande		4	0	0	15	Private Houses Due to flashflood
San Francisco		2	0	0	10	Private Houses Due to flashflood
Iguig	2	2	0	0	4	
Ajat		1	0	0	2	Brgy Hall
Minanga Sur		1	0	0	2	Brgy Hall
Gattaran	2	9	0	0	33	
Fugu		4	0	0	14	Brgy Hall
Piña West		5	0	0	19	Brgy Hall
Lal-lo	1	1	0	0	1	
Binag		1	0	0	1	Binag ES
<b>ISABELA</b>	<b>10</b>	<b>104</b>	<b>0</b>	<b>0</b>	<b>363</b>	
Divilacan	1	17	0	0	76	
Dimapula		17	0	0	76	New evacuation center / Barangay Dimapula Their houses are made of light materials
Maconacon	5	69	0	0	227	
Diana		18	0	0	59	St. Joseph Worker Parish
Fely		4	0	0	9	Maconacon Natl High School Senior High School Bldg
Minanga		25	0	0	75	Maconacon Natl High School Senior High School Bldg
Malasin		5	0	0	11	Maconacon Natl High School Senior High School Bldg

REGION   PROVINCE   CITY /MUNICIPALITY   BARANGAY		FAMILIES	MALE	FEMALE	TOTAL	REMARKS
Aplaya		17	0	0	73	Maconacon Natl High School Senior High School Bldg
Ilagan	3	14	0	0	49	
Bagumbayan		6	0	0	25	Houses made of Light Materials EC Bagumbayan ES
Sitio Pating		4	0	0	14	Day Care Center
San Vicente		4	0	0	10	Ilagan West Central School
Echague	1	4	0	0	11	
Gucab		4	0	0	11	Echague Evacuation Center
<b>CAR</b>	<b>7</b>	<b>110</b>	<b>0</b>	<b>0</b>	<b>391</b>	
<b>ABRA</b>	<b>4</b>	<b>65</b>	<b>0</b>	<b>0</b>	<b>230</b>	
Bucay	1	30	0	0	104	
	2	30	0	0	104	
Malibcong	1	0	0	0	0	
	1	0	0	0	0	Ongoing validation
San Quintin	1	23	0	0	85	
	1	23	0	0	85	
Villaviciosa	1	12	0	0	41	
	1	12	0	0	41	Ongoing validation
<b>MOUNTAIN PROVINCE</b>	<b>3</b>	<b>45</b>	<b>0</b>	<b>0</b>	<b>161</b>	
Barlig	1	14	0	0	46	
	1	14	0	0	46	
Besao	1	13	0	0	48	
	1	13	0	0	48	
Sadanga	1	18	0	0	67	
	1	18	0	0	67	

**ASSISTANCE PROVIDED as of (August 29, 2022 08:00)**

REGION   PROVINCE   CITY /MUNICIPALITY   BARANGAY		SOURCE	QUANTITY	UNIT	TYPE	PARTICULARS	COST(PHP)
<b>GRAND TOTAL</b>	87						7,701,996.21
<b>REGION 1</b>	59						2,631,947.23
<b>ILOCOS NORTE</b>	11						970,459.5
Batac	7						237,000
Aglipay		LGU			Not specified		46,000
Callaguip		LGU			Not specified		12,000
Cangrunaan		LGU			Not specified		1,000
Caunayan		LGU			Not specified		43,000
Lacub		LGU			Not specified		77,500
Magnuang		LGU			Not specified		21,000
Palpalicong		LGU			Not specified		36,500
Laoag	1						900
Brgy. 23 San Mateas		LGU			Not specified		900
Pinili	3						732,559.5
		DSWD	157	box	Family Kit		480,420
		DSWD	157	box	Hygiene kit		231,339.5
		LGU			Not specified		20,800
<b>ILOCOS SUR</b>	7						47,594
Bantay	1						3,750
Cabalanggan		LGU			Not specified		3,750
Burgos	1						17,892
Brgy. Mapanit		LGU			Not specified		17,892
Vigan	3						4,952
Brgy. IX		DSWD	6		Not specified		3,060
Brgy. IX		LGU			Not specified		1,720
Camangaan		LGU			Not specified		172
Santa	1						20,000
		LGU			Not specified		20,000

REGION   PROVINCE   CITY /MUNICIPALITY   BARANGAY		SOURCE	QUANTITY	UNIT	TYPE	PARTICULARS	COST(PHP)
Suyo	1						1,000
		LGU			Not specified		1,000
<b>LA UNION</b>	<b>11</b>						<b>86,712</b>
Bangar	1						1,380
		LGU			Not specified		1,380
Bauang	1						2,550
		LGU			Not specified		2,550
San Fernando	5						17,639
Bato		LGU			Not specified		11,231
Biday		LGU			Not specified		3,322
Brgy. 1		LGU			Not specified		1,113
Cabaroan		LGU			Not specified		1,231
Nagyubuyuban		LGU			Not specified		742
Luna	2						41,400
		NGO			Not specified		30,000
Rimos No. 05		LGU			Not specified		11,400
Rosario	2						23,743
Poblacion East		LGU			Not specified		6,600
		LGU			Not specified		17,143
<b>PANGASINAN</b>	<b>30</b>						<b>1,527,181.73</b>
Alaminos	6						29,700
Lucap		LGU			Not specified		11,700
Palamis		LGU			Not specified		9,450
Poblacion		LGU			Not specified		450
Pogo		LGU			Not specified		4,500
San Antonio		LGU			Not specified		900
San Vicente		LGU			Not specified		2,700
Asingan	1						1,200
Carosucan Norte		LGU			Not specified		1,200
Binalonan	2						9,600

REGION   PROVINCE   CITY /MUNICIPALITY   BARANGAY		SOURCE	QUANTITY	UNIT	TYPE	PARTICULARS	COST(PHP)
Sto.Niño		LGU			Not specified		300
Sumabnit		LGU			Not specified		9,300
Calasiao	16						1,472,340
Bued		LGU			Not specified		43,725
Buenlag		LGU			Not specified		14,310
Cabiloocan		LGU			Not specified		39,750
Dinalaoan		LGU			Not specified		5,300
Gabon		LGU			Not specified		104,675
Lasip		LGU			Not specified		212,000
Longos		LGU			Not specified		133,825
Lumbang		LGU			Not specified		20,935
Malabago		LGU			Not specified		127,730
Mancup		LGU			Not specified		225,250
Nalsian		LGU			Not specified		82,680
Pob. East		LGU			Not specified		106,000
Pob. West		LGU			Not specified		21,200
San Miguel		LGU			Not specified		56,710
San Vicente		LGU			Not specified		13,250
Talibaew		LGU			Not specified		265,000
Lingayen	1						680
Wawa		LGU			Not specified		680
Mabini	1						1,000
Calzada		LGU			Not specified		1,000
Mapandan	1						11,841.73
		LGU			Not specified		11,841.73
Sison	2						820
Agat		LGU			Not specified		410
Poblacion Central		LGU			Not specified		410
<b>REGION 2</b>	<b>12</b>						<b>3,400,864.5</b>
<b>CAGAYAN</b>	<b>8</b>						<b>3,094,775</b>



REGION   PROVINCE   CITY /MUNICIPALITY   BARANGAY		SOURCE	QUANTITY	UNIT	TYPE	PARTICULARS	COST(PHP)
Baggao	2						1,736,375
		DSWD	2000	packs	Family Food Pack		1,094,000
		DSWD	600	packs	Hygiene kit		642,375
Gattaran	1						558,000
		DSWD	1000	packs	Family Food Pack		558,000
Lal-lo	1						256,000
		DSWD	500	packs	Family Food Pack		256,000
Iguig	1						273,400
		DSWD	500	packs	Family Food Pack		273,400
Tuguegarao	1						256,000
		DSWD	500	packs	Family Food Pack		256,000
Allacapan	1						5,000
		DSWD	1		Financial		5,000
Santo Niño (Faire)	1						10,000
		DSWD	1		Financial		10,000
<b>ISABELA</b>	<b>4</b>						<b>306,089.5</b>
Delfin Albano (Magsaysay)	1						8,192
		DSWD	16	packs	Family Food Pack		8,192
Maconacon	2						287,897.5
		DSWD	145	packs	Family Food Pack		74,240
		DSWD	145	packs	Hygiene kit		213,657.5
Santa Maria	1						10,000
		DSWD	1		Financial		10,000
<b>CALABARZON</b>	<b>1</b>						<b>60,500</b>
<b>RIZAL</b>	<b>1</b>						<b>60,500</b>
San Mateo	1						60,500
		DSWD	100		Family Food Pack		60,500
<b>REGION 5</b>	<b>1</b>						<b>105,000</b>
<b>ALBAY</b>	<b>1</b>						<b>105,000</b>
Camalig	1						105,000

REGION   PROVINCE   CITY /MUNICIPALITY   BARANGAY		SOURCE	QUANTITY	UNIT	TYPE	PARTICULARS	COST(PHP)
Ilawod		LGU	210	packs	Family Food Pack		105,000
<b>CAR</b>	12						380,052.48
<b>ABRA</b>	5						125,972.48
Bucay	2						83,592.48
		DSWD	98	pack	Family Food Pack		65,842.48
		LGU			Relief Assistance		17,750
Lacub	1						2,800
		LGU			Relief Assistance		2,800
Peñarrubia	2						39,580
		DSWD	10	pack	Family Food Pack		6,780
		DSWD	2		Family Tent		32,800
<b>APAYAO</b>	2						191,874
Pudtol	1						157,296
		DSWD	232	pack	Family Food Pack		157,296
Santa Marcela	1						34,578
		DSWD	51	pack	Family Food Pack		34,578
<b>BENGUET</b>	1						24,525
Itogon	1						24,525
		LGU			Relief Assistance		24,525
<b>KALINGA</b>	2						11,899
Pinukpuk	2						11,899
		DSWD	3	pack	Family Food Pack		1,899
		DSWD	1		AICS Dead		10,000
<b>MOUNTAIN PROVINCE</b>	2						25,782
Barlig	1						19,782
		DSWD	42		Family Food Pack		19,782
Sadanga	1						6,000
		LGU			Relief Assistance		6,000
<b>NCR</b>	2						1,123,632
<b>NCR</b>	2						1,123,632

REGION   PROVINCE   CITY /MUNICIPALITY   BARANGAY		SOURCE	QUANTITY	UNIT	TYPE	PARTICULARS	COST(PHP)
Marikina	1						289,000
Nangka, Tumana, Concepcion, Tañong		DSWD			Financial		289,000
Quezon City	1						834,632
Roxas, Sta. Lucia, Bagong Silangan, Payatas, Commonwealth		DSWD			Financial		834,632

# NDRRMC Response Cluster Essential Elements of Information

As of August 24, 2022; 11:00 PM



## Food and Non-Food Items

Food and Non-Food Items Assistance Provided

**PhP12,785,353.50**

from DSWD

Standby Funds

**PhP1,191,596,973.25**

of which PhP1,108,181,984.51 is the available Quick Response Fund (QRF) from DSWD and OCD

Standby Resources / Stockpiles

**PhP941,303,679.01**

worth of food and non-food items from DSWD and OCD



## Camp Coordination and Camp Management and Internally Displaced Persons Protection

Evacuation Centers Currently Being Used

**130**

in Regions I, II, III, CALABARZON, NCR, and CAR

Displaced Persons Inside Evacuation Centers

**1,733 families or 5,507 persons**

in Regions I, II, III, CALABARZON, NCR, and CAR

Displaced Persons Outside Evacuation Centers

**1,004 families or 3,543 persons**

in Regions I, II, III, CAR, and CALABARZON



## Health

No report yet on response activities



## Law and Order

Deployed Personnel

**3,239**

in evacuation centers, low-lying, and flood prone areas in Regions I, II, III, CAR, and NCR



## Education

Schools Currently Being Used as Evacuation Centers

**2**

in CAR and Region I



## Logistics

Currently Deployed Assets

**315**

such as debris clearing and transportation equipment

Available and Deployable Assets

**928**

such as debris clearing equipment and trucks

Available Manpower

**3,014**

from DPWH and PNP



## Emergency Telecommunications

Deployed Emergency Telecommunications Equipment

Available and Deployable Emergency Telecommunications Equipment

**18**  
from DICT

**499**  
from DICT, OCD, and PNP-CES.



## **Search, Rescue and Retrieval**

SRR teams on Standby

**450**  
from AFP, BFP, MMDA, and PCG



## National Disaster Risk Reduction and Management Council

### Situational Report for TC FLORITA (2022) ACTIONS TAKEN

#### National



#### NDRRM Operations Center

- Facilitated the conduct of Weather Updating, PDRA Analyst Group, and PDRA Core Group Meetings on 21 August 2022.
- Raised the NDRRMOC Alert Level to RED effective 8:00 PM, 21 August 2022, and activated NDRRMOC EOC Management Team effective 22 August 2022
- Issued NDRRMOC Directive on Preparations for Low Pressure Area (LPA) East of Central Luzon dated 19 August 2022.
- Issued 12 Emergency Alert and Warning Messages (EAWMs)
- Regularly conducts EOC Briefing with PAGASA, MGB and concerned OCDROs
- Recommended the suspension of work in government offices and classes of public schools at all levels in National Capital Region including the provinces of Cavite, Laguna, Rizal, Bulacan, Zambales, and Bataan effective 1:00 PM, 23 August 2022 (Tuesday) until 24 August 2022, excluding frontline agencies which are providing emergency services.
- Issued NDRRMOC Memo No. 126, s. 2022 re Deactivation of Selected Response Clusters dated 25 August 2022, 8:00 AM.
- Issued NDRRMOC Memo No. 128, s. 2022 re Downgrading of the Alert Status from RED to BLUE dated 26 August 2022.



#### NDRRMOC Response Cluster

##### 1. FOOD AND NON-FOOD ITEMS (FNFIS)

##### DSWD

##### Standby Funds

- ₱760.48 million Quick Response Fund (QRF) at the DSWD Central Office.
- ₱30.96 million available at DSWD FOs I, II, III, CALABARZON, NCR, and CAR.
- ₱52.46 million in other DSWD FOs which may support the relief needs of the displaced families due to STS "FLORITA" through inter-FO augmentation.

##### Prepositioned FFPs and Other Relief Items

- 66,208 FFPs available in Disaster Response Centers; of which, 21,479 FFPs are at the National Resource Operations Center (NROC), Pasay City and 44,729 FFPs are at the Visayas Disaster Resource Center (VDRC), Mandaue City.
- 133,841 FFPs available at DSWD FOs I, II, III, CALABARZON, NCR, and CAR.
- ₱626.03 million worth of other FNIs at NROC, VDRC and DSWD FO warehouses nationwide

##### DSWD - DRMB

- DRMB prepared and allocated the following FNIs augmentation with the following details:
- 6,800 FFPs to DSWD Field Office CAR of which 3,400 boxes FFPs for delivery to Satellite Warehouse at Bangued, Abra and 3,400 boxes FFPs for delivery to Regional Warehouse, Puguis, La Trinidad
- 20,000 pcs. 3-kilo Rice Bag Vacuum Plastic for DSWD FO II for repacking of FFPs

- 1,000 sets of Hygiene kits for DSWD FO III
- Additional 20,000 boxes of FFPs for DSWD FO II

- The Disaster Response Management Bureau (DRMB) is closely coordinating with the concerned field offices for significant preparedness for disaster response updates.
- The Disaster Response Management Bureau (DRMB) is closely coordinating with the concerned field offices for significant preparedness for disaster response updates.
- DRMB prepared and allocated 10,000 FFPs to DSWD Field Office II, with following delivery details: 1,600 FFPs to PSWDO Quirino, 3,400 FFPs to SWAD Isabela and 5,000 FFPs to DSWD Warehouse Ugac, Tuguegarao City
- The Response Cluster is activated to monitor and facilitate emergency and humanitarian assistance response to the possible effects of Tropical Storm "FLORITA".

#### DSWD-NRLMB

- Approved and delivered FNFI with the following details  
13,400 boxes Family Food Packs to DSWD FO II  
3 kilo Rice Bag, Vacuum Plastic to FO II  
1,000 sets Hygiene Kits to DSWD FO III
- Approved and Delivered Non-food items to Pico La Trinidad Benguet, FO CAR:  
2,832 Kitchen Kit  
1,800 Hygiene Kit
- DSWD National Resource and Logistics Management Bureau (NRLMB) is continuously producing goods for possible augmentation.
- DSWD-NRLMB provides logistical augmentation to FOs on delivering FFPs to LGUs.
- DSWD National Resource and Logistics Management Bureau (NRLMB) is continuously producing goods for possible augmentation.
- The NRLMB dispatched six truck, loaded with 10,000 FFPs bound to Region II
- DSWD-NRLMB provides logistical augmentation to FOs on delivering FFPs to LGUs.

#### OCD

- Standby funds and prepositioned relief stockpile  
Total Standby funds (QRF) = 347,704,594.39  
Total Cost of Stockpile (FNFI ITEMS) = 32,316,435.54

- Prepositioned NFIs and other relief items  
236,969 NFIs available at OCD CO, ROs I, II, III and CAR.  
960 FPs, 2,000 Hygiene Kits and 500 Tarpaulins are available at the 3-in-1 Facility at Fort Magsaysay

#### DSWD FOI

- DSWD FO I provided augmentation on the provision of six (6) FFPs to the six (6) affected families evacuated at Brgy. IX Evacuation Center, City of Vigan, Ilocos Sur.
- A total of 70 FFPs, 70 family kits, and 70 hygiene kits will be provided to the affected families in Pinili, Ilocos Norte.
- DSWD FO I continuously monitoring the loading of 500 FFPs and other NFI at DSWD Regional Warehouse, Biday, City of San Fernando, La Union to be prepositioned in the Satellite Warehouse, Tagudin, Ilocos Sur.

#### DSWD FOII

- DSWD FO II provided augmentation on the repacking of FFPs at Tuguegarao Satellite Warehouse with the assistance of the PNP, BFP, Municipal Action Team Tuguegarao.
- The NRLMB in coordination with BFP continuously monitoring the unloading of 1,700 FFPs amounting to P948,600.00 at the SWAD Isabela Warehouse.

#### VOLUNTEERS MOBILIZED

- BFP - 10
- CFW - 46
- PCG - 12
- Walk-in - 23

## 2. CAMP COORDINATION AND CAMP MANAGEMENT AND INTERNALLY DISPLACED PERSON PROTECTION (CCCM and IDP)

#### - Inside Evacuation Centers

There are 1,733 families or 5,507 persons currently taking temporary shelter in 130 evacuation centers in Regions I, II, III, CALABARZON, NCR and CAR.

#### - Outside Evacuation Centers

There are 1,004 families or 3,543 persons temporarily staying with their relatives and/or friends.

### DSWD

#### INTERNALLY DISPLACED PERSON PROTECTION

- DSWD FO I released 157 FFPs, 157 family kits, and 157 hygiene kits to the families and individuals affected by STS Florita in the Municipality of Pinili, Ilocos Norte.
- DSWD FO CALABARZON mobilized 100 FFPs which were distributed to the families that needs temporary shelter in Barangay Santa Ana covered court in San Mateo, Rizal.
- DSWD FO CAR with the LGU (MSWDO) of Pinukpuk, Kalinga PDRRC, and ROCD delivered food and non-food items to the family of Mr. Francis Bitanga who died after he was hit by a fallen tree amid the effects of Tropical Storm Florita as coordinated with and reported by the Department of Health and DILG. A burial assistance of Php10,000 through the AICS program and 3 DSWD family food packs were also delivered to the bereaved family.
- DSWD FO CAR provided Psychosocial and Financial assistance amounting to Php 10,000.00 to Mr. Ricardo Cosep Tiban Jr., owner of a totally damaged house in Ambiong, La Trinidad, Benguet.
- DSWD FO II provided Family food packs and Non-Food Items (hygiene kits, sleeping kits and kitchen kits) as augmentation support to the Local Government Units (LGUs) of Baggao, Gattaran, Iguig and Lallo in the Province of Cagayan and Maconacon in Isabela.
- The Isabela Social Welfare and Development (SWAD) team, reported that there were 2 casualties, as well as 3 other people who suffered physical injuries after the passenger bus lost control and flipped on its side. DSWD FO II provided burial assistance amounting to P10,000 to the casualties and financial assistance amounting to P 5,000 each to the injured passengers and psychological first aid to the victims and families of vehicular accident in Naguillian, Isabela last August 23, 2022.

- Field Office II (DSWD FO2) continues the distribution of Family Food Packs (FFPs) and Non-Food Items to the distressed families and individuals due to STS FLORITA. The Municipality of Maconacon, Isabela have distributed a total of 120 FFPs as well as sleeping and hygiene kits to provide relief and immediate assistance to the families and individuals adversely affected by the super typhoon.

### OTHERS

Field Office II Municipal Action Team conducts data gathering of the families affected by the onslaught of TS Florita.

### DEPED

- Coordinated with the exposed regions on schools used as evacuation centers, flooding incidents, and other incidents related to TS "Florita".
- Field Office II Municipal Action Team conducts data gathering of the families affected by the onslaught of TS Florita.

### 3. SEARCH, RESCUE AND RETRIEVAL (SRR)

- There is a total of 450 teams from AFP, BFP, MMDA and PCG on standby for deployment

### 4. LOGISTICS

There are 315 currently deployed assets such as debris clearing and transportation equipment.

#### Standby Assets

There are 928 available and deployable assets such as debris clearing equipment and trucks while there are 3,014 available manpower

### POWER STATUS

#### Power Generation Plants:

All power generation plants are under NORMAL OPERATION.

#### National Power Corporation (NPC) – Dam Status:

As of 6:00 PM on August 2022, Binga dam (located in Itogon, Benguet) is under ALERT status and has an on-



going spilling operations:

Binga Dam

Elevation: 571.91

Gate Opening: Gate No. 3 @ 0.3mtrs

Spillage: 34.08 cms

Affected Areas: Brgy. Tinongdan and Brgy. Dalupirip, Town of Ilogon, Province of Benguet

NPC- Small Power Utilities Group

- All off-grid plants in Northern Luzon are under NORMAL OPERATIONS condition as of reporting.

- As of 9:00 AM on 24 August 2022, there are six (6) reported Diesel Power Plants (DPPs) affected by STS FLORITA:

CAGAYAN

Calayan DPP – Distribution lines (DL) partially energized at 1500H on 23 Aug 2022; 4 lateral lines are yet to be energized affecting 4 barangays affected;

- Balatubat DPP – On-going assessment of DL, service lines and household billing meters; Plant shutdown at 1400H on 23 Aug 2022; DL failed to be energized due to line fault caused by heavy rains and strong wind;

Minabel DPP - On-going assessment of DL, service lines and household billing meters; Plant shutdown at 1350H on 23 Aug 2022; DL failed to be energized due to line fault caused by heavy rains and strong wind;

ISABELA

Palanan DPP- Line Fault at 1920H of 22 Aug 2022, awaiting clearance from EC to re-energize DL;

- Maconacon DPP

TS Florita landfall in Maconacon

- Power plant did not incur damage, on-going assessment of DL within 2km radius of plant

- With an estimated 15



## **DOST-Philippine Atmospheric, Geophysical and Astronomical Services Administration (PAGASA)**

- Presented the weather updates during the Weather Updating , PDRA Analyst Group, and PDRA Core Group Meetings.

- Continuous weather monitoring and provision of weather updates to all stakeholders.



## **DENR-Mines and Geosciences Bureau (MGB)**

- Presented Rain-induced landslide and flood hazards due to TD Florita during the Weather Updating, PDRA Analyst Group, and PDRA Core Group Meetings

- Regularly provides list of barangays susceptible to landslides and flooding.



## **Department of the Interior and Local Government (DILG)**

- Attended the NDRRMC PDRA Core Group Meeting for TD FLORITA on 21 August 2021;

- Attended the NDRRMC Response - Search, Rescue and Retrieval Cluster's Meeting on 23 August 2022;

- Participated in the NDRRMC Virtual EOC Briefing re Updates on the Effects and Preparedness Measures for STS "FLORITA" on 23 August 2022;

- Issued Memorandum dated 22 August 2022 relative to the Activation of Disaster Online Reporting and Monitoring System (DORMS) in DILG Regions IV-A, V and NCR, effective 08:00 PM, 22 August 2022;

- Issued DILG Advisory, dated 21 August 2022 relative to FLORITA necessary critical preparedness actions to all DILG Regional Offices and the BARMM Minister of the Interior and Local Government;

- Issued Memorandum dated August 21, 2022 relative to the Activation of DORMS for DILG Regions I, II, III and CAR, effective 10:00 PM, 21 August 2022.



## **Department of Social Welfare and Development (DSWD)**

### **1. Standby Funds**

- PhP760.48 million Quick Response Fund (QRF) at the DSWD Central Office.

- PhP30.96 million available at DSWD FOs I, II, III, CALABARZON, NCR, and CAR.

- PhP52.46 million in other DSWD FOs which may support the relief needs of the displaced families due to STS FLORITA through inter-FO augmentation.

### **2. Prepositioned FFPs and Other Relief Items**

- 58,108 FFPs available in Disaster Response Centers; of which, 27,379 FFPs are at the National Resource Operations Center (NROC), Pasay City and 30,729 FFPs are at the Visayas Disaster Resource Center (VDRC), Mandaue City.
- 137,476 FFPs available at DSWD FOs I, II, III, CALABARZON, NCR, and CAR.
- 268,837 FFPs in other DSWD FOs which may support the relief needs of the affected families due to STS Florita through inter-FO augmentation.
- ₱608.33 million worth of other FNIs at NROC, VDRC, and DSWD FO warehouses countrywide.



## Department of Agriculture (DA)

Actions undertaken by concerned DA Regional Field Offices:

1. Activated DA Regional DRRM Operation Centers;
2. Prepositioned of seeds for rice and corn, drugs and biologics for livestock and poultry in safe storage facilities;
3. Coordinated with the Local Government Units counterparts, and other Regional DRRM-related offices in monitoring of STS "FLORITA";
4. Continuous dissemination of advisory to the APCOs, LGUs, and farmer leaders for them to disseminate the same information to the community and local farmers for their farm operation activities;
5. Monitoring of the actual field situation for possible damage and losses that may be incurred in crops, livestock, and fisheries.



## Department of Education (DepEd)

- Attended Virtual Emergency Operations Center for STS Florita.
- Conducted an emergency coordination meeting with the affected regions and divisions to discuss updates, status reports, and ways forward.
- Convened the AoR leads to reiterate response function during disasters.
- Prepared a schedule of DRRMS staff assigned to prepare the Situation Reports and Education Cluster Updates.
- Monitored regions and divisions on their preparedness measures as per DO 33 s. 2021.



## Department of Public Works and Highways (DPWH)

- Activated the DPWH DRRM Teams of all affected Regional and District Engineering Offices.
- Installed warning signs and barricades.
- Ongoing clearing operations.
- Continuous monitoring of the status of national roads and bridges.

## Region 1

### OCD Region 1

- Activated the RDRRMC1-EOC for close monitoring of the situation
- Issued RDRRMC1 Memorandums No. 65 and 66 for the Activation of RED ALERT STATUS ICOW TD "FLORITA" to RDRRMC1 Member Agencies and P/C/MDRRMCs.
- Co-facilitated the conduct of Emergency Regional Response Cluster Meetings and activation of Response Cluster
- Issued RDRRMC1 Memorandum Nos. 63 and 64 re Preparedness Measures of RDRRMC1 Member Agencies and P/C/MDRRMCs.
- Activate respective Emergency Operation Center for monitoring of area of responsibility (AOR)
- Attend emergency meetings
- Monitor the weather situation thru PAGASA website
- Strengthen risk communication
- Ensure safety and secured response activities following COVID-19 health protocols

## **DepEd RO1**

- Regional and Division Disaster Risk Reduction and Management Coordinator (DRRMC) attended DepEd CO-DRRMS Emergency Meeting for TD Florita via Zoom Meet dated Aug 21, 2022
- Weather Advisory from DRRMS to Regional/Division Coordinators to School Heads/DRRM Coordinators disseminated
- DepEd RO1 reiterated DepEd Order No. 033, s. 2021 titled School-Based Disaster Preparedness and Response Measures for Tropical Cyclones, Flooding and Other Weather-related Disturbances and Calamities and DepEd Order No. 014, s. 2021 titled Guidelines on the Cancellation or Suspension of Classes and Work in Government Offices due to Typhoon, Flooding, other Weather Disturbance and Calamities
- Division DRRM Coordinators attended Provincial and City Emergency Meeting for for TD Florita
- Regional and Division DRRM Coordinators continue to monitor effects of TD Florita

## **DILG-RO1**

- Disseminated Advisories, Critical Cyclone Track Charts, and other weather bulletins and others
- Monitored the accomplishment of DORMs
- Attended PDRA

### **ILOCOS NORTE DILG Actions**

- DILG Provincial Office disseminated weather advisories via text messages/facebook messenger and communications via emails to the PGIN and DILG Field Officers.
- DILG Field Offices in turn disseminated weather advisories to their respective AORs.
- DILG Field Offices updated the LGU Preparedness Monitoring Sheet for TD FLORITA
- DILG Field Offices submitted copy of Proof of Service
- DILG Field Offices give updates on situational report in their respective AOR LGU Actions
- Continue to monitor all PAGASA weather advisories and typhoon bulletins.
- Closely monitor the PAGASA Regional Services Divisions' local thunderstorm/rainfall advisories and heavy rainfall warnings
- Continuously inform and advise the community
- Establish and implement the critical preparedness actions

### **ILOCOS SUR DILG Actions**

- Informed all LGUs in the province on the updates on TD Florita
- Advised LCEs to take the necessary preparedness of actions LGU Actions

### **LA UNION DILG Actions**

- Informed all LGUs in the province on the updates on TD FLORITA
- Advised LCEs to take the necessary preparedness actions

### **LGU Actions**

- Disseminated weather advisories to barangays
- OPCEN activated

### **PANGASINAN DILG Actions**

- Informed all LGUs in the province on the updates on TD Florita
- Advised LCEs to take the necessary preparedness
- Continuous monitoring of weather updates
- Dissemination of weather advisories to barangays
- Monitoring of low lying areas

## **NBI Region 1**

- Standby supplies for following Disaster Victim Identification (DVI)
- Standby for possible activation of Management of the Dead and Missing (MDM)

## **DPWH RO1**

a. Pre-Disaster Phase

- Activate the DRRMT and responders as well the EOC for coordination.
- Prepare all possible logistical requirements to be used in communication and clearing operations.
- Submit all available Quick Response Assets that will be utilize and preposition for the response operations
- Submit Activation Report using BOM-SDMCD Form 2015-01, Prepositioning of Assets using BOM-SDMCD Form 2015-02, map on the location of these Assets and Situational Report using BOM-SDMCD Form 2015-03.
- Ensures coordination with other agencies involved in disaster management
- Cutting/pruning of trees and declogging of canal on all national/ secondary roads prone to flooding

b. During Disaster

- Mobilize equipment for clearing operations and other logistics necessary based on the initial reports and requests.
- Assist in clearing of roads and identification of alternate routes for response operations.;
- Tap partners in the use of assets for the provision of an alternate road network going to and from the affected areas to facilitate unhampered transportation of goods and personnel.
- Install warnings signs to restricted areas and not passable road section with inclusion of alternate route.

c. Post Disaster Phase

- Provide logistical support in hauling and delivery of goods/commodities to affected areas;
- Remove obstacle and urgently rehabilitate the affected national roads;
- Exchange information on damage condition of infrastructure facilities to LGUs, OCD, N/RDRRMC
- Report national roads and bridges and other infrastructure facilities' damage condition and rehabilitation status to RDRMMCs;

## **DSWD FO1**

- DSWD Field Office 1 is closely monitoring the movement of Tropical Storm "FLORITA" through the Department of Science and Technology - Philippine Atmospheric, Geophysical and Astronomical Services Administration (DOST - PAGASA) and in close coordination with the Regional Disaster Risk Reduction and Management Council 1 (RDRRMCI). Likewise, Provincial Operations Offices (POOs) are in close coordination with the different Provincial/City/Municipal Disaster Risk Reduction and Management Councils (P/C/MDRRMCS) and Provincial/City/ Municipality Social Welfare and Development Offices (P/C/MSWDOs) to monitor the adverse effects that might be brought by the weather disturbance.

- The DSWD Field Office I, headed by the OIC of Disaster Response Management Division (DRMD) Ms. Mary Grace A. Rendon joined the Pre-Disaster Risk Assessment (PDRA) at t 11:00 AM together with the member agencies of RDRRMC 1. Likewise, Ms. Rendon presided the Response Cluster Meeting at 2:00 PM for the updates of the RDRRMC member agencies and Provincial Disaster Risk Reduction Management Offices (PDRRMOs) relative to the approaching Tropical Storm Florita to the Ilocos Region.

- The Field Office ensures availability and readiness of resources.

## **DOH CHD1**

A. The DOH CHD-I Operation Center is on standby to monitor any health-related events that may need immediate health intervention and response in direct coordination with the Regional Disaster Reduction and Management Council (RDRRMC), PDOHOs and DOH Retained Hospitals in the Region.

B. The Operations Center at the Four (4) Provincial DOH Offices are on standby -Code"White" Alert status in close coordination with the different Rural Health Units (RHUs) and Hospitals (Government & Private) in their areas. Updates / Monitoring reports are finished to the DOH CHD-I Operation Center every 7:00 am and 3:00 pm.

C. The Health Emergency Management Staff of the three (3) DOH Hospitals (Mariano Marcos Memorial Hospital and Medical Center - MMMH&MC, Batac City, Ilocos Norte; Ilocos Training and Regional Medical Center - ITRMC, San Fernando City, La Union; Region I Medical Center - R1MC, Dagupan City, Pangasinan) are on their regular 24/7 operation to attend to possible casualties related to Tropical Storm "Florita" and other untoward incidents.

D. Attended the Pre-Disaster Risk Assessment (PDRA) Meeting, facilitated by the RDRRMC on August 22,

## **PPA-Laoag**

Advised all Terminal Management Offices under our jurisdiction to take all necessary precautionary measures and ensure that all vessels in the port are attended by a sufficient number of crew and that there should likewise be adequate number of tugboats at standby if there are non-propelled vessels berthed in their ports.

## **PDRRMO Ilocos Norte**

MDRRMO Dingras

- Continuously monitors and disseminates severe weather bulletins, 24-hour public weather forecasts and disaster preparedness information to all MDRRMC, BDRRMC, SDRRMC and NGO's through SMS
- Rescue Equipment are readily available, Evacuation Centers are ready
- PDRA done
- Emergency Operation Center on activated, response cluster on stand by mode

## **PDRRMO Ilocos Sur**

PDRRMC Ilocos Sur

- Established proper communication ahead of time for immediate response.
- Identified already the time of impact of Tropical Storm "FLORITA".
- Track of Tropical Storm "FLORITA" is being monitored 24/7.
- All C/MDRRMOs are advised to closely monitor their respective AOR.
- All reports from other agencies must direct to the PDRRM Office for fast and appropriate response. If not coordinated by C/MDRRMOs, at least inform the PDRRM Officer.
- SRR, USAR, WASAR, and medical teams are on standby ready for deployment in case an emergency arises.
- Prepositioned WASAR, USAR, medical/heavy equipment, and rescue vehicles for emergency purposes.
- Tropical Cyclone Bulletin issued by the DOST-PAGASA is being disseminated to C/MDRRMOs through text messages, and social media groups and is posted on the PDRRMC Facebook page.
- Provincial evacuation centers are ready.
- Issued and disseminated PDRRMC Ilocos Sur Memorandum No. 094-2022 to all City/Municipal DRRMCs re: Raising of Alert Status from "BLUE" to "RED" ICOW Tropical Storm "FLORITA" and other weather systems effective 08:00 PM, 21 August 2022.
- Issued and disseminated PDRRMC Ilocos Sur Memorandum No. 093-2022 to all City/Municipal DRRMCs re: Preparedness Measures for Tropical Storm "FLORITA".
- Issued and disseminated PDRRMC Ilocos Sur Memorandum No. 096-2022 to all City/Municipal DRRMCs re: Request for Implementation of Pre-emptive Evacuation for Tropical Storm "FLORITA"

STA. MARIA

- 24/7 Monitoring within AOR
- Rescue equipment/vehicles ready in case of eventuality
- Information dissemination re: TD Florita of flood-prone Barangays.
- Conducted hourly inspection to flood prone areas.
- Early warning device activated as declared signal #2 SOP of the municipality.
- Conduct ocular survey within AOR at 0700H, August 24, 2022,
- PCG, PA, and MDRRMC still in close monitoring

SAN JUAN

- Informed the EOC manager
- Information regarding TD. Florita disseminated it to all Barangay Captains and school DRRM coordinators.
- Rescue on standby for continuous monitoring.
- EOC activated and on high alert
- Convened to DRRM Council
- Information dissemination to all barangay captains and other sectors through text messages, GC, Facebook
- SR equipment on standby
- Heavy equipment on standby

MAGSINGAL

- Presence of local chief Executive in the Area of Responsibility.
- Continuous dissemination of weather bulletin thru text blast and social media account
- Informed Punong Barangays of weather advisory and closely coordinated with the MDRRMC and BDRRMC.
- Continuous Monitoring within the AOR throughout the duration of TD FLORITA.
- Disseminated public warnings through established warning systems and weather bulletins, especially for families in identified danger ones.
- Warned fisher folks to take precautionary measures when going out to sea and advised to sea and advised to avoid venturing during rough to very rough coastal waters.
- Conduct monitoring and roving at coastal barangays
- Preposition of equipment
- EOC is activated
- ERT is on duty.

#### BANTAY

- Advisories were sent and posted on social media.
- Continuous Roving in our AOR.
- Prepositioned the Water Search and Rescue Resources at the Emergency Operation Center for possible Rapid Deployment of Water-related hazards along the AOR
- Provided information and preparedness measures to BDRRM Committees to monitor and respond accordingly in case of any untoward incident occurs in their AOR.
- Continuous monitoring and updating of possible effects.
- 24/7 Dur-as Bantay Rescue Team on duty.

#### STA. LUCIA

- LDRRM Office operational 24/7 with 3 shifting of rescuers ready to respond in any emergency situation.

#### SAN ILDEFONSO

- Equipment and relief goods are intact and ready for operation.

#### STO. DOMINGO

- Activate EOC
- Monitor closely the tropical cyclone bulletin, warnings, and other advisories issued by DOST-PAGASA, and other surveillance agencies.
- Conduct emergency meetings with MERT and the council.
- Perform necessary preparedness and response activities as the situation requires.
- Submit reports as needed.

#### GALIMUYOD

- Activated EOC
- ERT, personnel from the MSWDO and MHO are on duty.
- Monitoring Weather Bulletins, warnings, and other advisories from DOST-PAGASA
- Issuance of weather updates to BDRRMCs thru text messaging and social media
- Monitoring of AOR
- Perform necessary preparedness and response activities as the situation requires
- Submit Situational Reports

#### LIDLIDDA

- Prepositioned Relief Goods
- Inventory of Disaster Equipment
- Alert the Municipal Rescue Team (LidSARU)
- Alert the BDRRMC thru text message and social media and memorandum
- IEC thru text message and social media
- Regularly Sharing the Weather Forecast
- Coordinate to PNP, BFP, and AFP regarding any operations caused by TD FLORITA
- Roving and monitoring
- Convened the MDRRMC yesterday
- Activated the OpCen
- Alerted BDRRMs
- Monitoring of coastal brgys
- Prepared Evac Centers
- Inventory and positioning of stockpile and drr equipage
- Positioning of rescue vehicles

- ERTs on standby
- Implementing the plan and contingencies

#### SUGPON

- MDRRMC Office of the Mayor
- Instructed LDRRMO to conduct BDRRMC meetings and continue monitor AOR
- Issued memorandum on the suspension of classes in all levels including the suspension of government works except from the departments involved in the provision of critical emergency services and disaster risk reduction and management
- LDRRMC
- Activated Sugpon MDRRMC Emergency Operation Center
- Prepositioned assets in strategic locations for possible response operations
- Sugpon Emergency Response Team are on standby
- Radio monitoring and updating of weather bulletins thru DOST- PAGASA
- Activated all BDRRMC on duty.
- Conduct PDRA
- Radio monitoring of EOCs in different barangays
- Prepositioning of goods
- Continuous monitoring and updating of weather bulletins thru DOST-PAGASA
- Activated BDRRMCs EOC
- Emergency response equipment on standby
- LDRRMO Personnel on duty
- Personnel are on 24/7 hour duty
- Dissemination of E.O. 18 series of 2022-Suspension of classes and government offices
- Dissemination of E.O. 18 series of 2022-Extension of suspension of classes and government offices

#### ALILEM

- Emergency Meeting conducted with the rescuers and BFP (August 22, 2022, at 1 PM)
- Prepared rescue equipment and supplies
- On duty for possible emergency
- Emergency meeting for the preparation for Typhoon Florita was conducted with the Rescuers and BFP Personnel (August 22, 2022 at 1:00 PM)
- Ready Rescue Equipment and Supplies
- Closely monitored the Bakun River - Normal Level of Water

#### STA. CATALINA

- The LCE is within his/her AOR
- C/MLGOO informed LGU of weather alert with proof of service
- Reviewed LDRRM/Contingency Plans and hazard Risk Maps
- Engaged LHO and/or LESU to ensure the inclusion and implementation of descriptive epidemiology and pattern analyses in the DRRM, and the contingency plans
- Estimated number of evacuees
- Response plan includes actions ensuring compliance of minimum public health standards.
- Organized Administrative/Logistical Support Team
- Organized Search, Rescue, and Retrieval teams
- Organized Security team
- Organized Medical Teams in EOCs
- Organized Clearing Operation Team
- Organized Monitoring and Reporting team
- Activated Incident Command System
- Conducted inventory of supplies, equipment, and stockpile of goods
- Assessed Evacuation Centers (functionally and safe use)
- Conducted clearing operations and assessed structures
- Placed Adequate guide markers at strategic locations for evacuees and operations teams.
- Informed Punong Barangays of weather advisory
- Disseminated public warnings thru established warning systems and weather bulletins, especially families in identified danger zones.
- (For coastal and island barangays) Warned Fisherfolks to take precautionary measures when going out to sea.
- (For coastal and island barangays) Issued prohibitions for sea voyages and fishing (at sea, lakes, rivers, and other deep waters) and prevented people to cross any body of water
- Advised households to prepare survival kits/ secure roofs, walls, power lines

- Prepared Evacuation Centers
- With hand washing area and adequate drainage
- With hand washing area and adequate drainage
- With a steady supply of clean water
- With Sufficient quantities of hand soap
- With monitoring mechanism to monitor the proper wearing of face masks and maintaining proper physical distancing
- with facilities to proper disposal of disposable face masks and infectious wastes (such as PPEs, Tissue paper, cotton balls, disposable syringe, needles, etc.)
- Conducted pre-emptive/forced evacuation
- Advised Security teams to maintain peace and order
- Secured communication, power and water supply lines
- Coordinated with PNP and BFP for reporting casualties (dead, missing, injured) and damage to structure, if any
- C/MHO coordinated with PNP and funeral parlors to dead if any
- Ensure that family GO Bag/Emergency Balde includes COVID-19 essentials (soap, 70% alcohol, bleach, Surgical or cloth masks, etc.)
- Disseminated weather advisories to members of MDRRMC thru our official Group chat.

#### BANAYOYO

- Information and warning were given to MDRRMC/BDRRMC thru GC, Facebook
- Alerted Search and Rescue team BDRRMCs
- Weather bulletin and updates are posted on social media
- Heavy equipment and rescue vehicles are on standby
- Search and Rescue equipment are in place
- Emergency Response team and operation center on high alert.

#### SAN EMILIO

- Alerted the BDRRMC
- OpCen Activated
- PDRA Conducted
- Inplaced SAR Equipment
- Intact all SAR teams

#### SAN ESTEBAN

- MDRRMC convened at 8:00 am, August 22, 2022.
- Prepositioned all tools and equipment.
- Activated OPCEN 24/7.
- Monitored vulnerable areas of the municipality.
- Presence of LCE within AOR
- Monitoring Low lying areas
- Coordination with all Barangays

#### SAN VICENTE

- Conduct emergency meeting
- Activated Emergency Operations Center, 24/7
- The Municipal Disaster Risk Reduction and Management Council and Emergency Operating Center (MDRRMC-EOC) is On-alert and very well active on monitoring
- MDRRM Officers and together with some members of the MDRRM Council conducted a roving operation and ocular inspection within AOR
- MDRRM Officers and some members of the MDRRMC spoke to various Barangay Officials and other members of the community asking and attending whatever concerns and needs
- Response cluster are rendering duty at the emergency operation center for monitoring, coordination and reporting of the effects of TD Florita
- The Municipal Incident Management Team is activated in any given calamity to respond to various incidents that may occur.
- Continuous monitoring within AOR together with Mayor.
- Conducted clearing Operations.

#### VIGAN CITY

- As of 8:00 Am today, The City Disaster Risk Reduction and Management Council through its chairman raised its RED ALERT STATUS and activated its Emergency Operations Center for consequence



management of emergencies and incidents related to Tropical Storm FLORITA.

- Advised the Barangay DRRM Committees also raised to RED ALERT STATUS and continuously monitor their area of responsibility for consequence management of emergencies and incidents. they are also advised to continuously report to the City Emergency Operations Center regarding their general situation in the community.
- Provided information and preparedness measures to Barangay DRRM Committees citing to monitor and respond accordingly in case any untoward incident occurs in their area of responsibility and conduct pre-emptive evacuation as needed.
- The Vigan Emergency Response Team conducted inspection and pruning of trees along national, provincial, and city roads together with the declogging and cleaning of waterways and canals.
- Conducted Roving inspection to high-risk and vulnerable areas primarily along the coastal and riverside barangays and communicated with the PNP Maritime to continuously monitor the coastal areas for any untoward incidents.
- Advised the Department of Education District Office to activate identified schools as evacuation centers in case pre-emptive or forced evacuation occurs in high-risk and vulnerable areas.
- Advised the Vigan Emergency Response Team to be on RED ALERT for possible response operations in affected areas.

#### QUIRINO

- 24/7 rescuers on duty.
- Continuous monitoring and updating.

#### SIGAY

- LCE is present in AOR
- LGU Actions: coordination and constant communication with LDRRMCs, dissemination of disaster information, placed ERT on standby, EOC activated.

#### SINAIT

- Continuous monitoring and ensures dissemination of Weather Advisories to Official Social Media Account

### **PDRRMO La Union**

- Aug 22, 2022; 0800H- EOC raised alert status from BLUE to RED
- Activated the Emergency Operations Center.
- Continuous monitoring and dissemination of weather advisories, 24-Hour Public Weather Forecasts, Gale Warning, and Other Advisories to all C/MDRRMOs through La Union 911.

#### MDRRMO Luna

1. Activated the Municipal Disaster Risk Reduction and Management Council for the 24/7 operation.
2. Advice all BDRRMC to monitor their area of responsibility
3. Have organized and prepared the schedule of manpower to render 24/7 duty
4. The Luna Sports Center was identified as the Emergency Operation Center during the duration of the Tropical Storm Florita
5. All forms of communication are available landline, cellphone, smart, globe and others
6. Available relief goods in the stock room
7. Sports Center was designated as the temporary Evacuation Center
8. Equipment's for the clearing operation are ready and intact.
9. No negative incidents reported from the BDRRMC
10. Rain was observed/noticed that it is from light to moderate.

#### CDRRMO San Fernando

- Activation of Emergency Operations Center
- Inventory of disaster equipment, assets and vehicles of frontline offices and partner agencies
- Dissemination of weather update to all Barangays and other Government Agencies
- Provided information to 59 barangays re: weather update & preparedness measures through the use of social media and text messaging- CDRRMO & CRO
- Disseminated CDRRMC Memo No. 024 series of 2022 Raising of Red Alert Status and preparedness measures for Tropical Depression FLORITA
- Pre-Disaster Risk Assessment Meeting
- Established Incident Command Post

## **PDRRMO Pangasinan**

### **PDRRMO**

- Raised RED ALERT status in the Province of Pangasinan as of 8:00AM of August 2022
- Continuous monitoring of the situation in the province (Weather, San Roque Dam, River system)
- Conducted Pre-Disaster Risk Assessment at 9:00 AM August 22,2022
- Incident Management on standby for possible deployment
- 2 SAR team on standby for possible deployment
- Informed all Mayors and LDRRMOs through Smart Messaging Suite re: raising of alert status and encouraged them to conduct Pre Disaster Risk Assessment
- Information dissemination on preparedness and advisories through Tri-Media and social media to ensure public safety
- Issuance of PDRRMC Memorandum No. 2022-01 re: Preparedness Measures for TS Florita
- PSWDO: On-going repacking of relief goods for 5,000 pax
- PNP: 1 team WASAR-trained personnel on stand-by for possible deployment
- BFP: 8-man team of Special Rescue Unit (SRU) on stand-by
- PEO: 5 dump trucks on standby for possible deployment
- PCG: Quick response team on standby for possible deployment.
- PHO
- Coordinated to PSWDO number and location of evacuation centers province wide
- Coordinate to LGUs implementation of Minimum Public Health Standard in evacuation centers
- Quick medical team on standby for possible deployment

### **SUAL**

- Awaiting of Declaration for possible red alert status from OCD Region 1.
- Emergency Operation Center on standby.
- Conduct of coordination meeting among Sual MDRRMO staff to discuss about the preparation and delegation of duties and responsibility and implementation of Safety Health Protocols brought about by Covid-19.
- Close coordination with Sual PNP, BFP, PNP Maritime, PCG and BDRRMC.
- Close monitoring of Tropical Cyclone Bulletin issued by DOST PAGASA, DENR MGB and other surveillance agencies.
- Strengthen risk communication.
- Heighten monitoring of tourist destination spots particularly the beach resorts and falls within the Area of Responsibility.
- Distribution of IEC materials on safe observance of the Low – Pressure Area “SOUTH WEST MONSOON” and disaster preparedness.
- In coordination with the PCG Sual, implement No Sailing, Fishing and Swimming activities in the areas with issuances of Gale Warning and other related bulletins.
- Perform necessary preparedness and response activities as situation requires.

### **MANGATAREM**

- Conducted Pre-Disaster Risk Assessment (PDRA)
- Activated Emergency Operation Center
- 24-hour monitoring of DOST-PAGASA, OCD and PDRRMO update for weather advisories
- MSWD checked the stockpiling of non-food and food items
- Activated Evacuation Center with minimum health Covid-19 standard
- Activated all members of WASAR and SAR team on standby
- Oriented all barangays for the preparedness for upcoming tropical depression
- MDRRMO conducted risk assessment to identify potential hazards and consequences and follow through with action to mitigate risks
- Information dissemination thru text-brigade and MDRRMO Social Media

### **BINALONAN**

- Assessed the affected area and immediately dispatch the responders from MDRRMO, PNP, BFP, and general services of Municipality.
- Coordinated with concerned barangays for immediate action.
- Activated BDRRMC of concerned barangays.
- Updating Social Media Accounts of MDRRMO for weather updates.
- Monitoring of Low-Lying Barangays in coordination of barangay officials for possible rise of water level in rivers.

## BANI

- Convened MDRRMC at 3:00 PM today (August 21, 2022); PDRA Meeting
- LCE ordered personnel from MDRRMO, PNP, BFP, MHO, DILG, MEO to be on standby for possible response
- Activated BDRRMC to be on standby for possible response and sending of Situational Reports regularly
- Activated Camp managers and SAR Team to be on standby for possible response
- Activated Emergency Operation Center
- Inventory of available food items and relief packs to be used in the community kitchen; in coordination with MSWD
- Continuous monitoring on weather updates/advisories from DOST-PAGASA and Local News Channels.
- Conducted inventory and Prepositioning of rescue assets.
- Rescue Vehicles and responders on standby and ready for possible response.
- Prepositioned supplies at barangay evacuation centers
- Sent Situational report to PDRRMO and DILG.
- Roving along coastal barangays to remind the fisher folks to refrain from venturing out to the sea
- Visited all barangays within AOR to check status and remind the BDRRMC to be on standby
- Continuous monitoring on weather updates/advisories from DOST-PAGASA and Local News Channels.
- Sent Situational report to PDRRMO and DILG.

## ALAMINOS

- Alaminos city is in constant monitor of weather updates and reminders are sent via quad media to CDRRM council members, agencies, punong barangays, BDRT's and general public.
- All personnel of the Alaminos City Response team and Response Cluster member agencies were alerted to report upon notification.
- Close and constant coordination with members of the response cluster conducted.
- Alaminos City EOC is now activated for possible effect of #FloritaPH.
- Equipment and supplies were prepared for possible utilization.
- The Alert Status at the Regional Disaster Risk Reduction and Management Council 1 is hereby raised from BLUE to RED effective 2000H, 21 August 2022.
- Conducted Pre Disaster Risk Assessment Meeting Today 22 August 2022.

## BAUTISTA

- Monitoring of PAGASA's weather bulletin, OCD and PDRRMO.
  - Roving and monitoring of low lying and flood prone areas in the municipality.
  - Advised the BDRRMCs Chairperson to conduct Clearing/Pruning of Trees in their respective barangay
- ### BAYAMBANG
- MDRRMC Bayambang is implementing its Alertness Plan dubbed as Tropical Depression "Florita" which started August 21, 2022. 0800H
  - The MDRRMC raising the alert status to "RED" as of August 21,2022- 2000H
  - Activities being undertaken:
    - All rescue vehicle and equipment are prepared.
    - Activation of Incident Command System
    - Closely monitoring of Tropical Cyclone through PAGASA, WINDY and ACCUWEATHER.
    - All MDRRMO staff including WASAR are activated
    - In close coordination with BDRRMC
    - Alert message forwarded to 77 bdrmm as of 2035h, august 21,2022;
    - Alert message forwarded to school drmm as of 2035h, august 21,2022;
    - Latest weather forecast was sent to stakeholders
    - Flood warning and reminder of their duties and functions sent to the 77 punong barangays on the preparations of their AOR including preparation of evacuation centers as of 1000h, August 22, 2022
    - Conduct of river monitoring as of 0800h, august 22, 2022

## STA. BARBARA

- Inform all BDRRMCs regarding the Tropical Depression (Florita)
- Coordinate with PNP-Sta. Barbara headed by PLTCOL James Patrick M. Calibuso
- Monitoring and prepared all necessary equipment for possible response.
- Monitoring the flow of water of Sinucalan River from upstream.
- Closely coordinated with the Barangay Officials especially to low lying areas.

- Monitoring and coordinating with BFP-Sta. Barbara headed by INSP GIAN GLOREINE U. GALANO
- Monitoring the flow of water of Sinucalan River from upstream
- Alerted all volunteers and WASAR teams.
- Monitoring PAGASA, OCD and PDRRMC updates.
- Monitoring from PAGASA, NDRRMC, PDRRMO, Project NOAH and DILG CODIX.

#### MANAOAG

- MDRRMC on alert status, close coordination to flood prone barangays
- All MDRRM staff, PNP, BFP, Barangay officials on Alert status
- MDRRM equipment on standby/ready for deployment if necessary
- Pre-positioned of goods to be provides especially to task force
- Continuous law enforcement operations shall be intensified
- Manaoag MDRRMC is continuously monitoring the situation especially on the flood prone barangays and rivers.

#### BOLINAO

- Monitoring of PAG-ASA's weather updates.
- Emergency Operation Center is activated today, August 22, 2022, at 8 am for possible effects of TD Florita.
- DILG-Codix (Hotdog Track) was received from DILG Office for MDRRMO's information yesterday, August 21, 2022.
- All BDRRMCs were advised to monitor their AORs' situation and report for possible emergencies brought by TD Florita.
- All BDRRMCs activated their EOCs.
- Raised Red alert status today, August 22, 2022.
- Warnings and advisories were properly disseminated to all barangays thru social media, text and online messages.
- Coordinated with different concerned and lined agencies regarding TD Florita and possible deployment in case of emergency.
- Readied possible assets and equipment to conduct disaster response if necessary.

#### MABINI

- Alert status of MDRRMC Operations Center was raised to Blue Alert effective 22 August 2022 0500H to continuously monitor and disseminate Severe Weather Bulletins, Weather Advisories, 24-Hour Public Weather Forecasts, and other advisories through SMS, Official Facebook Accounts, ICOM Radio to involved LGU Departments, BDRRMC and the general public.
- DILG has alerted the LGU and coordinated with MDRRMO regarding the potential risks of TD "FloritaPH".
- MDRRMO conducted PDRA.
- Activated EOC for 24 hours.
- Regularly monitored PAGASA, OCD, & PDRRMO updates for weather advisories, flood warnings and severe weather bulletins.
- Regular postings on all Mabini MDRRMO Facebook Account for public warnings and alert status.
- Standby status of MDRRMC Clusters and MDRRMO teams in case of weather escalation
- MDRRMO prepared all necessary equipment/vehicles for possible response to emergency cases whenever necessary.
- MDRRMO conducted inventory of response assets.
- MSWDO prepared stockpile of food packs and hygiene kits.
- MSWDO prepared the Evacuation Center.
- MDRRMO head, staff and personnel conducted roving in all barangays to disseminate weather advisories and warnings.
- Advised BDRRMC and the residents of barangays to take precautionary measures against impacts related to the current storm hazard.
- Regularly monitored level of river water (BALINCAGUING RIVER)
- As of 1029H August 22, 2022, water level is at 1.2m (within normal status)
- As of 1600H August 22, 2022, water level is at 1.1 (within normal status)

#### POZORRUBIO

- Pozorrubio DRRMO is on red alert status.
- Pozorrubio DRRMO is in close and vigilant monitoring of the weather updates from reliable and legitimate sources of information.
- Weather updates are disseminated to MDRRMC members, Punong Barangays, BDRRMs and SDRRMCs.
- All personnel of the Pozorrubio Response Team and concerned agencies are alerted and are ready to report at once upon notification.

- Roving of bridges, rivers and low lying areas are conducted from time to time.
- All heavy equipment's are on standby status for possible rescue operation.
- Coordinated with DPWH 3 rd Engineering District Office for possible flashflood at the national highway in Brgy. Bobonan once heavy downpour will prevail.
- Coordinated with Panelco for advisories relative to power interruptions and maintenance activities.

#### DASOL

- On blue Alert Status
- Responders are ready for deployment in case of emergencies
- On hour to hour monitoring of weather condition and its possible effects
- On hour to hour monitoring on the situation of all major rivers and identified flooded area in our AOR.
- Constant warning against sea travel
- Timely and repeated weather update disseminated to LCE, VM, PBs of all 18 barangays and other concern.
- Advise the punong barangay to initiate pre-emptive evacuation specially those living along the river banks
- Residents in low lying and mountainous areas are alerted against possible flashfloods and landslides.
- Activate the LOCAL (Barangay) Disaster Risk Reduction and Management Council for early warning measures and vigilant monitoring on their area of responsibility
- Coordinate with the Philippine Army/Regional Public Safety Battalion and Maritime
- Police and BFP for possible support team in case of an emergency like Rescue Operation.

#### CALASIAO

- Continuous monitoring and preparation of all necessary equipment and evacuation centers
- Continuous coordination with PNP and BFP, Brgy. Officials and other disaster related agencies.
- Dissemination of info's and advisories (forwarded by DILG and PAGASA weather forecast) to all barangay officials and other concern agencies and posting of weather forecast in social media.
- Conduct of clearing / pruning operations

### **CDRRMC Dagupan**

- On Red Alert Status;
- Conducted Pre - Disaster Assessment;
- CDRRMC and BDRRMC Activated;
- Disseminated PAGASA Weather Bulletin and DILG CODIX to CDRRMC and ABC President;
- Coordination with CDRRMC members / DILG;
- Sinucalan River as of August 25, 2022 / 03:00 pm - 6.5 masl, above alert level..
- CDRRMO/PARMC monitor Tropical Cyclone Bulletins/Warnings;
- Perform necessary preparedness and response activities.

## **Region 2**

### **OCD RO2/ Cagayan Valley RDRRMOC**

- Continuous monitoring of the regional situation.
- Issued CVRDRRMC Memo No. 69 s 2022 dated 21 August 2022 re: Raising of Alert Status at the CVRDRRMOC and Local DRRM Operations Center to RED in relation to TD FLORITA effective 5:00 PM, 21 August 2022.
- Continuous dissemination of weather updates/advisories to Cagayan Valley RDRRMOC member-agencies, P/C/MDRRMCs, Media and other stakeholders thru SMS, viber and social media.
- Attended PDRA Core Group meeting ICOW TD FLORITA on 21 August 2022, 2:00PM and 5:30 PM.
- Conducted CVDRRMC – PDRA Core Group meeting on 21 August 2022, 3:00 PM.
- Close coordination with P/C/MDRRMOs in the Region.
- Continuous monitoring of the major river systems in the Region and its tributaries to include the water sources from the Sierra Madre Mountains, Cordillera Mountains and others.
- Conducted Joint – PDRA Core Group and Response Cluster Meeting on 22 August 2022, 1:00 PM.
- Issued CVDRRMC Memo 70 re Updates from the 2nd Pre-Disaster Risk Assessment (PDRA) and Chairperson Guidelines.
- Issued CVDRRMC Memo 71 and 72 re Request Manpower for the Unloading of Family Food Packs of DSWD for Tropical Storm Florita to PNP and PCG.

- Attended the Virtual EOC Briefing re Severe Tropical Storm FLORITA.
- Attended to various media interviews.
- Provided logistical support to DICT re: continuous operation of internet service for to disaster response operation.
- Conducted Response Cluster meeting on August 24, 2022, 09:00AM.
- The following Non-Food Items are available at the OCDR2 warehouse:  
ITEM QUANTITY  
Modular Tents 273  
Family Packs 1250  
Malong 595  
Blankets 2310  
Mattress 78  
Chainsaw 9  
Portable Generator Set 2
- Conducted Aerial Assessment on 25 August 2022.
- Conducted Coordination Meeting for the creation of Flood Assessment and Study Team (F.A.S.T) for STS Florita.

### **MDRRMC Tuao Cagayan**

- Continuous monitoring of AOR.
- Continuous dissemination of weather update
- Convened the MDRRM Council for Emergency Meeting
- LGU OPCEN is raised to RED Alert Status
- Ocular Monitoring of water level of the low-lying Barangays
- Response Assets are on standby
- Submitted Situation Reports
- Maintained open communication lines
- Prepositioned response assets and equipment.

### **PIA**

- Attended Response Cluster meeting on August 24, 2022, 09:00AM.
- Conducted Aerial Assessment on 25 August 2022.

### **DA**

- Attended Response Cluster meeting on August 24, 2022, 09:00AM.
- Conducted Aerial Assessment on 25 August 2022.

### **MDRRMC Cabarroguis, Quirino**

- Continuous monitoring of AOR.
- Continuous dissemination of weather updates/advisories.
- Response Assets are on standby

### **PDRRM Quirino**

- Continuous monitoring of AOR.
- Continuous dissemination of weather updates/advisories.
- Response Assets are on standby.

### **CDRRMC Santiago City, Isabela**

- Continuous monitoring and dissemination of weather updates (PAGASA severe weather updates).
- Continuous monitoring of water level within AOR.
- Closed coordination to all BDRRMC.
- Maintained all communications/ hotline for assistance and emergency cases.
- Inspection and preposition of rescue equipment and other assets.
- Declared Class suspension (kindergarten, elementary, junior high school, senior high school). By executive order no. 2022-08-21.

### **MDRRMC San Manuel, Isabela**

- Continuous monitoring of AOR.
- Continuous monitoring of Weather updates and tracking of Tropical Cyclone
- Continuous dissemination of weather updates through FB Page of MDRRMO-San Manuel and other different social media platforms
- Maintained all communication/Hotline for assistance and emergency cases.
- Monitoring of Schools
- Prepositioned Transport Vehicles and Fuels for mobilization
- Rescue team on stand by 24/7

### **CDRRMC Cauayan City, Isabela**

- Attended the PDRA meeting conducted by CVRDRRMC regarding the preparedness measures and monitoring of the TD Florita
- Continuous dissemination of weather updates/advisories.
- Response Assets are on standby.
- Advised all 65 Barangay(s) to activate Barangay Emergency Operations Center
- Incident Management Team on standby.
- Issued of memorandum to Liga ng Mga Barangay regarding the raising of alert status at the LDRRM Operations Center and Barangay DRRM Operations Center in relation to Tropical Storm Florita.
- Issued of Executive Order 34 series of 2022 – An executive order suspending classes in pre-school, elementary and secondary levels in the City Of Cauayan, Isabela effective immediately for 22 August 2022 due to Tropical Cyclone Florita.
- Implementation of Liquor Ban within the City of Cauayan.

### **DICT**

- Conducted maintenance and ensured functionality of Internet Service.
- Activated teams to operate VSAT and other emergency communications.

### **DSWD FO2**

- - The Field Office 02 has stockpile and standby funds totaling ₱26,500,821.06 with breakdown as follows:
  - A total of P10,556,125.68 standby fund is available at the Field Office 02.
  - A total stockpile of 14,574 Family Food Packs (FFPs) amounting to ₱7,624,223.00, Non-Food Items (NFIs) amounting to ₱4,408,319.25,, and other food items (raw materials) amounting to ₱3,912,153.13 are available in the region and a total of 21,355 FFPs amounting to ₱12,771,560.00 are prepositioned in various LGUs.
- The Field Office 02 attended the Pre-Disaster Risk Assessment (PDRA) Core Group Meeting relative to the preparedness response measures of every member council of Cagayan Valley Regional Disaster Risk Reduction Management Council (CVRDRRMC);
- Ensured that the Regional Quick Response Teams (RQRTs), five Social Welfare and Development Teams (SWADTs) in the region, City/Municipal Action Teams (C/MATs) in the region are on ON-CALL/STANDBY status and advised to coordinate with the LDRRMCs/LSWDOs if there are concerns needed to be address by the Field Office;
- Ensured that the Regional/SWADTs, P/C/MATs QRT are on ON-CALL.STANDBY status and advised to coordinate with the LDRRMCs/LSWDOs if there are concerns needed to be address by the Field Office;

- The Field Office 02 prepositioned 5,300 Family Food Packs and 3,120 Non-Food Items in 19 municipalities across the Region (please see Annex A); and
- Ensured availability of Food and Non-Food Items (FNIs) at any given time.
- The Disaster Response Management Division (DRMD) of the Field Office 02 is continuously coordinating with the Provincial/City/Municipal Social Welfare and Development Offices (P/C/MSWDOs) and Provincial/City/Municipal Disaster Risk Reduction Management Offices (P/C/MDRRMOs) in the provinces of Cagayan, Isabela, Quirino, Nueva Vizcaya and Batanes for significant disaster response updates
- On-going repacking of Family Food Packs (FFPs) at Tuguegarao Satellite Warehouse with the assistance of the Philippine National Police (PNP), Bureau of Fire Protection (BFP), and Municipal Action Team-Tuguegarao;
- Unloading of 1,700 FFPs amounting to P948,600.00 from the National Resource and Logistics Management Bureau (NRLMB) in coordination with the BFP at the Social Welfare and Development (SWAD) Isabela Satellite Warehouse;
- Continuous monitoring and dissemination of weather situation and advisories re: TS “Florita” through DOST-PAGASA weather bulletin;
- The SWADTs and MATS in the Region are continuously coordinating with the LDRRMCs/LSWDOs in their respective AOR for any concerns needed to be address by the DSWD Field Office 02.
- Attended the Regional Cluster Response Meeting and discussed the status of affected families, response activities of the field office and the interventions and augmentation provided to the families and individuals affected by the Severe Tropical Storm Florita.
- Prepositioned a total of 6,000 FFPs amounting to P4,200,600.00 in the municipalities in Enrile, Buguey, Piat, Ballesteros, Amulung, Sto. Niño, Abulug, Alcala, Gonzaga, Aparri and Rizal in the Province of Cagayan and in Alicia, Isabela, the aforementioned municipalities were given 500 FFPs each.
- Hauled FFPs for the municipalities of Aparri, Abulug and Gonzaga at the Logac, Lallo Satelite Warehouse;
- Deactivated the Quick Response Teams of Social Welfare and Development Teams (SWADTs) in Quirino, Isabela, and Nueva Vizcaya.
- Conducted Aerial Assessment on 25 August 2022.
- Continuous coordination and retrieval of terminal report from LGUs affected by Severe Tropical Storm “Florita”
- Validation of data of submitted terminal report from LGUs prior submission of Terminal Report to Central Office re: STS “Florita”.
- The Field Office 02 provided medical assistance and psychosocial intervention to the injured individual in Allacapan, Cagayan due to Severe Tropical Storm “Florita”;
- Unloaded 3,400 Family Food Packs (FFPs) to SWAD Isabela as augmentation from National Resource Logistics Management Bureau (NRLMB);
- Continuous coordination and retrieval of terminal report from LGUs affected by Severe Tropical Storm “Florita”;and
- Validation of data of submitted terminal report from LGUs prior submission of Terminal Report to Central Office re: STS “Florita”.

## **AFP**

- Attended PDRA Core Group meeting ICOW TD FLORITA on 21 and 22 August 2022
- Deployed Humanitarian Assistance for Disaster Response (HADR) Teams in different areas in the Provinces of Cagayan, Isabela and Nueva Vizcaya.
- Assisted in the conduct of evacuation in the Provinces of Cagayan, Isabela and Nueva Vizcaya.
- Facilitated request for provision of air asset for the conduct of Aerial Assessment.

## **BFP**

- Attended PDRA Core Group meeting ICOW TD FLORITA on 21 and 22 August 2022.
- Deployed personnel in affected areas in their respective AORs.
- Continuous monitoring of AOR
- Continuous dissemination of weather updates/advisories.

## **DOH R2**

- Raised Code White alert to Code Blue Alert
- The DRRRM-H Operation Center is on 24/7 operations.



- Composite Team is on standby for possible deployment.
- Active monitoring of health advisories thru quad-media 24/7
- 24/7 Operations of Provincial and Regional ONELINE Command Call Center
- Continuous posting and information dissemination of Disaster-related Preparedness and Response in all media platforms
- Prepositioned Logistics Amounting to:
  - Cagayan- 239,636
  - Isabela- 533,580.60
  - Santiago City- 229,927
  - Nueva Vizcaya- 73,922.30
  - Quirino- 51,000
  - Batanes- 133,745.80
  - TOTAL: Php 1,261,812.70
- Allocated logistics Amounting to:
  - Cagayan- 211,723.20
  - Isabela-251,877.60
  - Santiago City- 43,804.80
  - Nueva Vizcaya- 83,959.20
  - Quirino- 83,959.20
  - Batanes- 83,959.20
  - Buffer Stock CV-CHD- 83,959.20
  - TOTAL: Php 843,242.40
- Conducted Aerial Assessment on 25 August 2022.

## **PCG - CGDNELZN**

- Attended PDRA Core Group meeting ICOW TD FLORITA on 21 nd 22 August 2022
- Deployed 3 teams of responders with equipment in the Provinces of Cagayan and Isabela.

## **PNP**

- Attended PDRA Core Group meeting ICOW TD FLORITA on 21 August 2022
- Activated the Regional Disaster Incident Management Task Group (RDIMTG)
- Coordinated with respective P/C/MDRRMCs.
- Created a dedicated Viber Group for immediate monitoring and coordination
- Conducted inventory and preposition of SRR Equipment and accounting of SRR Teams.
- Activated the PRO2 Reactionary Standby Support Force.
- Conducted “Oplan Tambuli: in low lying and flood prone areas.
- Directed all concerned Chiefs of Police and Unit Commanders to enforce “NO Sailing, NO Fishing and No Swimming Policy” at coastal areas.
- All other PNP Personnel of PRO2 were alerted for possible deployment.

## **NGCP**

- Mobilized its line crews and conducted patrols to inspect and assess the impacts of STS FLORITA in its operations and facilities.
- Conducted simultaneous restoration activities in areas that are already accessible.

## **PDRRMC - Batanes**

- Continuous monitoring of the situation within the area of responsibility.
- Continuous dissemination of weather updates/advisories to P/MDRRMC members, and other stakeholders thru SMS, Group Chats, and FB page.
- Close coordination with MDRRM Officers.
- Prepositioning of food packs were in place at the Logistics Hub.
- Attended the CVDRRMC - PDRA Core Group meeting on 21 August 2022, 3:00 PM with other P/MDRRMOs.
- Attended the Joint -PDRA Core Group and Response Cluster Meeting of the Office of Civil Defense on 22 August 2022, at 1:00 PM onwards.

- Attended the Response Cluster meeting with the Office of Civil Defense re STS "Fiorita" on 24 August 2022 at 10:00AM onwards and reported the initial situation report of Batanes to the cluster meeting.

### **PDRRMC – Cagayan**

- On Red Alert Status
- Conducted PDRA on August 22, 2022
- Activated the Emergency Operations Center
- Close monitoring of AOR
- Prepositioned response assets
- Established Area Command Post
- Imposed No Sailing and Liquor Ban
- TFLC and QRT are on alert status.
- Conducted inventory of Food and Non-food items through PSWDO.
- Established Area Command Post (ACP) at Sub-Capitol Bangag, Lallo, Cagayan.
- Issued Advisory No. 1 s2022 on the Suspension of Classes in Pre-school and Elementary public and private entity was declared effected August 22, 2022/ 5:00 AM.
- Conducted information dissemination via text blast system, CPIO TeleRadyo and other Social Media Platform.

### **CDRRMC Tuguegarao, Cagayan**

- Continuous monitoring of AOR.
- Continuous dissemination of weather updates/advisories.
- Response Assets are on standby.
- Activated EOC
- CDRRMC convened on 21 August 2022 for Emergency and PDRA Meeting

### **MDRRMC Allacapan, Cagayan**

- Continuous monitoring of AOR.
- Continuous dissemination of weather updates/advisories.
- Response Assets are on standby.
- Deployed Monitoring Team to Flood and landslide prone areas.
- Activated EOC, on Red Alert Status
- Convene MDRRMC (Conducted PDRA Meeting) Aug. 22, 2022 (10:00am)

### **MDRRMC Abulug, Cagayan**

- Continuous monitoring of AOR.
- Continuous dissemination of weather updates/advisories.
- Response Assets are on standby.
- Deployed Monitoring Team to Flood and landslide prone areas.
- Activated EOC.

### **MDRRMC Aparri, Cagayan**

- Continuous monitoring of AOR.
- Continuous dissemination of weather updates/advisories.
- Response Assets are on standby.
- Close coordination to MDRRMCs and BDRRMCs
- Activated EOC.
- Conducted Emergency Meeting with LCE.
- Ongoing relief packing

### **MDRRMC Baggao, Cagayan**

- Continuous monitoring of AOR.
- Continuous dissemination of weather updates/advisories.
- Declared suspension of classes to all levels (private and public) and work
- Conducted pre-emptive evacuation
- Issued Memorandum Order No.36 recommending for the activation of all Disaster Operations Center in the 48 barangays and activation of the BQRT and all other DRR Stakeholders, pre-emptive to force evacuation implemented.
- Inventory of SRR Equipment conducted by the MDRRM Office, 3 rescue 116 stations
- Alerted all Barangay Quick Response Teams
- Alerted and deployed all Baggao Rescue 116 members in the 3 stations
- Alerted the 77th Infantry Battalion for pre-emptive and force evacuation and for SRR
- Coordination to higher agencies (OCD, DILG, DSWD)
- Activation of the BFP and PNP- Baggao Station to assist in the pre-emptive and force evacuation
- Prepositioning of relief goods, and clusters teams in the 3 main strike teams identified in the municipality
- Municipal Disaster Operations Center with the MDRRMC activated
- ICS Activated.

### **MDRRMC Ballesteros, Cagayan**

- Continuous monitoring of AOR.
- Continuous dissemination of weather updates/advisories.
- Response Assets are on standby.
- Close Coordination with BDRRMCs
- De-clogging of waterways in Brgy. Baran

### **MDRRMC Buguey, Cagayan**

- Continuous monitoring of AOR.
- Continuous dissemination of weather updates/advisories.
- Response Assets are on standby.
- Conducted Pre-disaster Risk Assessment at 8:30AM
- MDRRMC and BDRRMC continuous monitoring of water level
- EOC activated to Red Alert Status

### **MDRRMC Calayan, Cagayan**

- Continuous monitoring of AOR.
- Continuous dissemination of weather updates/advisories.

### **MDRRMC Camalaniugan, Cagayan**

- Continuous monitoring of AOR.
- Continuous dissemination of weather updates/advisories.
- Response Assets are on standby.
- Close coordination to BDRRMCs
- Conducted MDRRMC PDRA Meeting.
- EOC Activated to Red alert status

### **MDRRMC Enrile, Cagayan**

- Continuous monitoring of AOR.
- Continuous dissemination of weather updates/advisories.
- Response Assets are on standby.
- Continuous monitoring of lifelines.
- Close coordination to BDRRMCs
- Convened MDRRMC

### **MDRRMC Gattaran, Cagayan**

- Continuous monitoring of AOR.
- Continuous dissemination of weather updates/advisories.
- Continuous Monitoring of water level.
- Activated EOC
- Close coordination to BDRRMCs

### **MDRRMC Iguig, Cagayan**

- Continuous monitoring of AOR.
- Continuous dissemination of weather updates/advisories.
- Continuous Monitoring of water level.
- Close coordination to BDRRMCs

### **MDRRMC Lallo, Cagayan**

- Continuous monitoring of AOR.
- Continuous dissemination of weather updates/advisories.
- Response Assets are on standby.
- Continuous Monitoring of water level.
- Close coordination to BDRRMCs
- Raising of EOC Alert Status to Red
- Conducted MDRRMC Meeting scheduled at 1300H today

### **MDRRMC Lasam, Cagayan**

- Continuous monitoring of AOR.
- Continuous dissemination of weather updates/advisories.
- Response Assets are on standby.
- Conducted operational briefing to rescue personnel
- Continuous Monitoring of water level.
- Conducted PDRA to BDRRMC
- Raising of EOC Alert Status to Red
- Close coordination with MDRRMC response cluster and BDRRMC
- Conducted PDRA to MDRRMC together with LCE
- Conducted clearing operations
- Conducted relief operations
- Conducted damage assessment

### **MDRRMC Pamplona, Cagayan**

- Continuous monitoring of AOR.
- Continuous dissemination of weather updates/advisories.
- Response Assets are on standby.
- Continuous Monitoring of water level.
- EOC Activated to Red alert status
- Ocular monitoring / roving to flood prone areas / low lying areas
- Provision of relief packs to affected families;
- Visited different evacuation centers and provided support

### **MDRRMC Penablanca, Cagayan**

- Continuous monitoring of AOR.
- Continuous dissemination of weather updates/advisories.
- Response Assets are on standby.
- Continuous Monitoring of water level.
- EOC Activated
- Conducted Pre-Disaster Risk Assessment at 10:00 am (August 22, 2022)

### **MDRRMC Piat, Cagayan**

- Continuous monitoring of AOR.
- Continuous dissemination of weather updates/advisories.
- Response Assets are on standby.
- Continuous Monitoring of water level.
- EOC Activated

### **MDRRMC Rizal, Cagayan**

- Continuous monitoring of AOR.
- Continuous dissemination of weather updates/advisories.
- Response Assets are on standby.
- Continuous Monitoring of water level.
- Convened MDRRMC
- Activated EOC

### **MDRRMC Sanchez Mira, Cagayan**

- Continuous monitoring of AOR.
- Continuous dissemination of weather updates/advisories.
- Response Assets are on standby.
- Continuous Monitoring of water level.
- Continuous coordination with BDRRMCS and among members of MDRRMC

### **MDRRMC Santa Teresita, Cagayan**

- Continuous monitoring of AOR.
- Continuous dissemination of weather updates/advisories.
- Response Assets are on standby.
- PDRA conducted at 9000H at the EOC

### **MDRRMC Solana, Cagayan**

- Continuous monitoring of AOR.
- Continuous dissemination of weather updates/advisories.
- Response Assets are on standby.
- Close coordination with BDRRMCS
- Activated EOC

### **MDRRMC Sta. Ana, Cagayan**

- Continuous monitoring of AOR.
- Continuous dissemination of weather updates/advisories.
- Response Assets are on standby.
- Close coordination with BDRRMCS
- A pre-Disaster Risk Assessment emergency meeting was conducted by the council.
- Continuous monitoring of weather conditions gathered from DOST-PAGASA, present weather conditions, dissemination of weather updates thru Text, Messenger, multi-media, community radio, and operation Tambuli especially in Low lying barangay/s, Landslide Prone Areas, and Coastal Barangays Prone to possible flood.
- Evacuees of different barangays were brought to their designated evacuation centers by the Barangay Disaster Risk Reduction and Management Committees.
- Prepositioning of Food and Non-Food Items.
- Activations of different Public Schools Day Care Centers, Brgy. Hall and etc. as Evacuation Centers.
- Distribution of Family food packs to evacuees.
- Standby SAVERS/Responders.
- Standby MDRRMC Responders for rescue or emergency operations and OpCen 24/7 activated headed by the Chairperson

- Standby for medical and response operations.
- Continuous monitoring of major roads, bridges, streets, Low lying, and Landslide Prone Areas in all barangays.
- Maintain all communication/Hotline open for inquiries regarding the weather condition and emergency assistance.
- Conducted Road Clearing;
- On standby and On alert status CEZA, Kabalikat Civicom, Philippine National Police, PNP Maritime, Philippine Navy/Marines, Bureau of Fire Protection, Philippine Coast Guard, Task Force Lingkod Cagayan, Municipal Health Office, Municipal Agriculture, Municipal Engineering Office, Mayors Office, General Service Office, Human Resources Office, Municipal Local Government Operations Office, Municipal Environment and Natural Resources Office, Legislative Office, Municipal Assessors Office, Municipal Planning and Development Office, Municipal Disaster Risk and Reduction Management Office, Municipal Social Welfare and Development Office, Office of the Finance Committee, Municipal Link (4Ps), BDRRMCs.
- Close Coordination with BDRRMCs
- Conducted Roving in AOR
- RHU staff visited and assessed all evacuees at all evacuation centers.
- Medical care is delivered to those ill individuals and medicine is given to sick individuals
- Nutrition In Emergency Management Team assesses evacuees and MNP distributed to undernourished 0-23 months old, MUM sachet given to Pregnant and lactating mothers, Vitamin A given to 6 to 59 months old.

### **MDRRMC Sta. Praxedes, Cagayan**

- Continuous monitoring of AOR.
- Continuous dissemination of weather updates/advisories.
- Response Assets are on standby.
- Activated EOC on Red Alert Status

### **MDRRMC Sto. Nino, Cagayan**

- Continuous monitoring of AOR.
- Continuous dissemination of weather updates/advisories.
- Response Assets are on standby.
- Activated EOC
- Continuous coordination to BDRRMCs and among members of the MDRRMC

### **PDRRMC – Isabela**

- Continuous Information Dissemination including Magat Dam Status, Status of AOR, and weather information thru Led Wall, Social Media, Viber, SMS and TMAs
- Continuous monitoring of AOR
- Inspection and preposition of rescue equipment and other assets
- Imposed No fishing Policy in coastal areas

### **CDRRMC Ilagan City, Isabela**

- Continuous monitoring of AOR.
- Continuous dissemination of weather updates/advisories.
- Response Assets are on standby
- Issuance of memo.no 14 series of 2022 dated August 21, 2022 on the raising of alert status at the LDRRMOC and Barangay DRRMOC
- Activated EOC

### **MDRRMC Alicia, Isabela**

- Information dissemination thru social media re weather updates re: TS FLORITA
- Conducted PDRA with MDRRMC core group ICOW TS FLORITA
- Continuous monitoring of low-lying areas -Continuous monitoring of weather updates from PAGASA re STS FLORITA
- Rescue Alicia on standby

- Suspension of classes of Primary to Secondary still in effect.

### **MDRRMC Angandanan, Isabela**

- Continuous monitoring of AOR.
- Continuous dissemination of weather updates/advisories.
- Response Assets are on standby.
- Continuous coordination to BDRRMCs and MDRRMC
- Conducted MDRRMC PDRA meeting

### **MDRRMC Aurora, Isabela**

- Continuous monitoring of AOR.
- Continuous dissemination of weather updates/advisories.
- Response Assets are on standby.

### **MDRRMC Cabagan, Isabela**

- Continuous monitoring of AOR.
- Continuous dissemination of weather updates/advisories.
- Response Assets are on standby
- Activated EOC
- Prepositioning of Goods
- Bdrmmc activated
- Conducted PDRA
- MDRRMC CONVENE at 10:30 am of August 22, 2022

### **MDRRMC Cabatuan, Isabela**

- Continuous monitoring of AOR.
- Continuous dissemination of weather updates/advisories.
- Response Assets are on standby
- Activated EOC
- Continuous communication with BDRRMC

### **MDRRMC Delfin Albano, Isabela**

- Continuous monitoring of AOR.
- Continuous dissemination of weather updates/advisories.
- Response Assets are on standby
- Continuous coordination to BDRRMCs and MDRRMC and other stakeholders
- Conduct of Pre-Disaster Risk Assessment Meeting
- Continuous monitoring of Water Level Status of Cagayan River at Delfin Albano-Tumauini Bridge.
- Implementation of Liquior Ban
- Conducted road clearing, tree trimming and cutting of fallen trees (ISELCO II-D.A Sub Office, PNP, BFP, Rescue Team and BDRRMC;
- Augmentation of Response Clusters;
- Conducted DANA for affected agricultural crops;
- MSWDO personnel conducted humanitarian assistance to evacuees;
- Responsible Official conducted Emergency Meeting at Emergency Operation Center (August 23, 2022);
- Monitored Flood Prone Barangays and inspected Evacuation Center;

### **MDRRMC Dinapigue, Isabela**

- Continuous monitoring of AOR.
- Continuous dissemination of weather updates/advisories.
- Response Assets are on standby
- Convened Meeting to DRRM Council

- Conducted PDRA
- Coordinated to different Agencies for Pre- Emptive Evacuation
- Strict implementation of Health Protocols
- Continuous coordination to BDRRMCs

### **MDRRMC Divilacan, Isabela**

- Continuous monitoring of AOR.
- Continuous dissemination of weather updates/advisories.
- Response Assets are on standby
- Conducted PDRA Meeting attended by MDRRMC Members
- Strictly implementation of NO SAIL, NO FISHING and LIQUOR BAN

### **MDRRMC Echague, Isabela**

- Continuous monitoring of AOR.
- Continuous dissemination of weather updates/advisories.
- Response Assets are on standby
- Activated EOC
- Continuous communication with BDRRMC

### **MDRRMC Jones, Isabela**

- Continuous monitoring of AOR.
- Continuous dissemination of weather updates/advisories.
- Response Assets are on standby
- Conducted PDRA with MDRRMC core group ICOW TS FLORITA
- Activated the Emergency Operations Center
- MDRRM EOC is on RED Alert Status
- Prepositioned response assets and relief items.

### **MDRRMC Maconacon, Isabela**

- Continuous monitoring of AOR.
- Continuous dissemination of weather updates/advisories to BDRRMCs thru SMS and HF Radio
- Response Assets are on standby
- Conducted Pre-Disaster Risk Assessment meeting.
- Strict monitoring and implementation of No Sail, No Fishing No Swimming Policy
- Activated EOC on RED Alert Status.
- Dissemination of CVDRRMC Memorandum No. 69 series 2022
- Close coordination with, BFP, PNP, PA, MHO and MSWDO
- Strict monitoring and implementation of No Sail, No Fishing No Swimming Policy.
- Strict monitoring and implementation of Liquor Ban.
- Conducted Pre-emptive evacuation.
- Conducted ocular inspection of AOR
- Distributed Foods Packs and Hygiene Kits to evacuees

### **MDRRMC Ramon, Isabela**

- Continuous monitoring of AOR.
- Continuous dissemination of weather updates/advisories.
- Response Assets are on standby
- Continuous coordination to BDRRMCs and MDRRMC
- Strict monitoring and implementation of Liquor Ban

### **MDRRMC Reina Mercedes, Isabela**



- Continuous monitoring of AOR.
- Continuous dissemination of weather updates/advisories.
- Continuous coordination to BDRRMCs, PNP and BFP

### **MDRRMC Roxas, Isabela**

- Continuous monitoring of AOR.
- Continuous dissemination of weather updates/advisories.
- Response Assets are on standby
- Coordinated to all Brgy. For the activation of BDRRMC
- Activation of EOC
- Conducted PDRA

### **MDRRMC San Agustin, Isabela**

- Continuous monitoring of AOR.
- Continuous dissemination of weather updates/advisories.
- Response Assets are on standby
- Continuous coordination to BDRRMCs and MDRRMC
- Continuous monitoring of Water Level Status of Cagayan River at Masaya Sur Overflow Bridge

### **MDRRMC San Guillermo, Isabela**

- Continuous monitoring of AOR.
- Continuous dissemination of weather updates/advisories.
- Response Assets are on standby
- Conducted MD RRMCMC PDRA Meeting
- Prepositioning of Goods
- Strict implementation of Health Protocols
- Continuous coordination to BDRRMCs and MDRRMC
- Activation of EOC

### **MDRRMC San Isidro, Isabela**

- Continuous monitoring of AOR.
- Continuous dissemination of weather updates/advisories.
- Response Assets are on standby
- BDRRMC activated EOC 24/7
- coordinated with the BFP and PNP
- Inventoried stock pile available for possible relief ops
- LDRRM OpCen Activated

### **MDRRMC San Mateo, Isabela**

- Continuous monitoring of AOR.
- Continuous dissemination of weather updates/advisories.
- Response Assets are on standby
- Coordinated to all Brgy. For the activation of BDRRMC
- Activation of EOC and raising of alert status to "BLUE"

### **MDRRMC Santa Maria, Isabela**

- Continuous monitoring of AOR.
- Continuous dissemination of weather updates/advisories.
- Response Assets are on standby
- Functional OpCen

### **MDRRMC Santo Tomas, Isabela**

- Continuous monitoring of AOR.
- Continuous dissemination of weather updates/advisories.
- Response Assets are on standby
- Conducted Pre disaster meeting headed by mayor and Vice mayor.
- OpCen/ BDRRMC activated
- Strict monitoring and implementation of liquor Ban.
- Continuous coordination to BDRRMCs

### **MDRRMC Tumauni, Isabela**

- Continuous monitoring of AOR.
- Continuous dissemination of weather updates/advisories.
- Response Assets are on standby
- Continuous monitoring of water level of Cagayan River and Delfin Albano-Tumauni Bridge
- Established emergency and medical assistance

### **PDRRMC Nueva Vizcaya**

- Continuous monitoring of AOR.
- Continuous dissemination of weather updates/advisories.
- Response Assets are on standby

### **MDRRMC Ambaguio, Nueva Vizcaya**

- Continuous monitoring of AOR.
- Continuous dissemination of weather updates/advisories.

### **MDRRMC Aritao, Nueva Vizcaya**

- Continuous monitoring of AOR.
- Continuous dissemination of weather updates/advisories.
- Raised RED Alert Status at MDRRM OpCen thru MDRRMC Memorandum No. 6, series of 2022 on 22 August 2022;
- MDRRMC conducted Pre-Disaster Risk Assessment (PDRA) Meeting at Municipal Conference Room, Poblacion, Aritao, Nueva Vizcaya on 22 August 2022;
- Prepared readily available and accessible rescue equipment at OpCen;
- Coordinated with MSWDO re stockpiling of food and non-food items for prepositioning;
- Coordinated with BLGUs re conduct of pre-emptive evacuation as the situation warrants, pruning of trees and clearing of drainage canals, monitoring level of water ways that may affect low lying areas and mountain slopes for possible landslides and flashfloods, and activation of Barangay DRRM Committees for 24/7 AOR status monitoring, easy coordination and available response;
- Ensured that Emergency communication lines are functional and available;
- Continuous coordination with PNP, BFP, ARMS Volunteers and other concerned agencies/ volunteer groups for preparation, monitoring and response measures;
- MDRRM OpCen 24/7 emergency operation
- Downgraded to White Alert Status of the MDRRM EOC on 26 August 2022.

### **MDRRMC Bagabag, Nueva Vizcaya**

- Continuous monitoring of AOR.
- Continuous dissemination of weather updates/advisories.

### **MDRRMC Bambang, Nueva Vizcaya**

- EOC is still on continuous monitoring for COVID 19; with Standby Medics and Ambulance to facilitate transport in case of emergency.
- EOC is on 24/7 operations (Level 1 or Blue Alert Status for COVID 19).
- On continuous coordination with RHU, DILG, PNP Bambang, BFP Bambang and Barangay Officials for

Covid-19 updates and monitoring.

- On Continuous monitoring for the weather updates.
- Provided continuous weather updates to all barangays and strict monitoring of AOR.
- Posting weather updates via social media and radio announcements.
- Sent daily Situational Report to NUEVA VIZCAYA LDRRMO group chat.
- Coordinated to CENRO Aritao for possible augmentation for clearing operations.

### **MDRRMC Diadi, Nueva Vizcaya**

- Continuous monitoring of AOR.
- Continuous dissemination of weather updates/advisories.

### **MDRRMC Dupax Del Sur, Nueva Vizcaya**

- Continuous monitoring of AOR.
- Continuous dissemination of weather updates/advisories.

### **MDRRMC Kayapa, Nueva Vizcaya**

- Continuous monitoring of AOR.
- Continuous dissemination of weather updates/advisories.

### **MDRRMC Quezon, Nueva Vizcaya**

- Continuous monitoring of AOR.
- Continuous dissemination of weather updates/advisories.

### **MDRRMC Sta. Fe, Nueva Vizcaya**

- Continuous monitoring of AOR.
- Continuous dissemination of weather updates/advisories.
- Response Assets are on standby
- Conducted pre-emptive evacuation

### **MDRRMC Solano, Nueva Vizcaya**

- Continuous monitoring of AOR.
- Continuous dissemination of weather updates/advisories.

### **MDRRMC Villaverde, Nueva Vizcaya**

- Continuous monitoring of AOR.
- Continuous dissemination of weather updates/advisories.

## **Region 3**

### **OCDRO 3**

- Attended the Weather Update re LPA East of Aparri, Cagayan via Zoom on 21 August 2022, 11:30 AM.
- Attended the Pre-Disaster Risk Assessment (PDRA) Analyst Group Meeting for TD Florita conducted by OCD-NDRRMC OPCEN via Zoom on 21 August 2022, 2:00 PM.
- Attended the Pre-Disaster Risk Assessment (PDRA) Core Group Meeting for TD Florita conducted by OCD-NDRRMC OPCEN via Zoom on 21 August 2022, 5:30 PM.
- Conducted Regional Pre-Disaster Risk Assessment (PDRA) Analyst and Core Group Meeting for TD Florita via Zoom on 21 August 2022, 7:00 PM.

- Raised the Alert Level Status of RDRRMOC3 from BLUE to RED Alert
- Issued RDRRMOC3 Memorandum No. 50, s. 2022 dated 21 August 2022 with the subject "Raising of Alert Status of RDRRMOC3 from Blue to Red in relation to TD Florita"
- Advised the DRRMOs to strictly observe social distancing and minimum health protocols during the conduct of pre-emptive evacuation and monitor the same inside evacuation centers, as need arises
- Disseminated 24 Hour Public Weather Forecast, Rainfall Advisories, thunderstorm Advisories, and Severe Weather Bulletins to all local DRRMOs and member line agencies thru SMS, Facebook, Messenger, and emails.
- Continuously monitored landslide-prone and low-lying areas all over Central Luzon.
- Continuously monitored roads, bridges, dams and rivers within the area of responsibility
- Closely monitored weather conditions in all seven (7) provinces and two (2) HUCs in Central Luzon
- Attended National Virtual Emergency Operations Center meeting re TD Florida on 22 August 2022, 9:00 AM
- Coordinated with Police Regional Office 3 re request for mobility support of DSWD3 on the transport of FNFI to DSWD Field Office in Zambales
- Attended National Virtual Emergency Operations Center meeting re TD Florida on 23 August 2022, 10:00 AM
- Activation of the RDRRMOC Virtual Emergency Operations Center
- Close coordination with DRRMCs of Aurora regarding their weather condition
- Participated in the Response and Early Recovery Cluster Meeting on 23 1900H August 2022 via VTC

### **TARLAC PDRRMC**

- PDRRMC ON RED ALERT STATUS, in constant coordination with LDRRMCs and partner agencies, closely monitoring the situation
- Coordinated with TPPO, TOG3- PAF, 3rd Mechanized Infantry Battalion, 522ECB, DPWH, PEO and PEPO for pre-positioning and possible deployment of assets and personnel if the need arises
- Regular sending of advisories to all LDRRMOs to be on alert status and to closely monitor the situation in their AOR
- Dissemination of sitreps to PGO/OCD and other concerned offices and agencies via telephone calls, fax, SMS and thru email and social media. (Yahoo Mail, Facebook)
- Participated in the Response and Early Recovery Cluster Meeting on 23 1900H August 2022 via VTC3
- Coordinated with PEO and PEPO for the delivery of truckloads of sand as requested by the municipality of Camiling as augmentation to the ongoing sandbagging activities

### **CONCEPCION MDRRMC**

- Emergency Operations Center has been tasked to include receiving reports regarding the effects of the typhoon, as well as the transmission of orders for deployment of WASAR Teams as needed

### **DICT RO3**

- ? Activated all available HF Radio Sites
- ? Participated in the Response and Early Recovery Cluster Meeting on 23 1900H August 2022 via VTC

### **DILGRO 3**

- Attended Regional Pre-Disaster Risk Assessment (PDRA) Analyst and Core Group Meeting for TD Florita via Zoom on 21 August 2022, 7:00 PM.
- Monitored the LGUs' preparedness actions
- Participated in the Response and Early Recovery Cluster Meeting on 23 1900H August 2022 via VTC
- Monitored the LGUs' preparedness actions

### **DSWD FO 3**

- Attended Regional Pre-Disaster Risk Assessment (PDRA) Analyst and Core Group Meeting for TD Florita via Zoom on 21 August 2022, 7:00 PM.
- Provided early warning to the DSWD Provincial Extension Offices to ensure monitoring of untoward incidents relative to the prevailing weather system

- Preparation of Preparedness for Response Report by the Disaster Response and Rehabilitation Section
- Continuous monitoring of the current weather system in coordination with the Philippine Weather Bureau
- Provision of Early Warning to the DSWD Provincial Extension Offices to ensure monitoring of untoward incidents relative to the prevailing weather system
- Continuous repositioning and stockpiling of relief goods
- Prepositioned Food and Non-Food Items to Sta Cruz, Zambales, Zaragoza, Nueva Ecija, Doña Remedios Trinidad, Norzagaray and San Miguel, Bulacan
- Presided over the Response and Early Recovery Cluster Meeting on 23 1900H August 2022 via VTC

### **PAGASA PRFFWC**

- Attended Regional Pre-Disaster Risk Assessment (PDRA) Core Group Meeting for TD Florita via Zoom on 21 August 2022, 7:00 PM
- Continuous monitoring of weather condition in the region
- Participated in the Response and Early Recovery Cluster Meeting on 23 1900H August 2022 via VTC
- Continuous monitoring of weather condition in the region

### **MGB RO 3**

- Attended Regional Pre-Disaster Risk Assessment (PDRA) Analyst and Core Group Meeting for TD Florita via Zoom on 21 August 2022, 7:00 PM
- Continuous monitoring of weather condition and occurrence of geohazards in the region with the help of MGB embedded personnel and DRRM officers

### **BFP RO 3**

- All BFP Stations within their AOR raised the alert from HEIGHTENED ALERT STATUS (Code Blue) to FULL ALERT STATUS (Code Red) for possible rescue and response operations
- Intensified Oplan PAGHALASA
- All BFP R3 FT with duty personnel are on standby and alert
- Roving within AOR is being conducted per station
- BFP personnel of this region coordinated with other government agencies such as RDRRMC3, MDRRMO, PNP, and LGU within their respective AOR re: TD Florita
- Participated in the Response and Early Recovery Cluster Meeting on 23 1900H August 2022 via VTC

### **DOH-CLCHD**

- Attended Regional Pre-Disaster Risk Assessment (PDRA) Analyst and Core Group Meeting for TD Florita via Zoom on 21 August 2022, 7:00 PM
- Continuous monitoring of cold chain management for vaccination during the TD Florita
- Disseminated code white alert to PHO, PDOHs and DOH Hospitals
- Prepositioned 70,000 worth of assorted medicines and 20 pails of hygiene kits for every province of Central Luzon
- Activated OPCEN and EODs for monitoring

### **DPWH RO 3**

- Prepositioned vehicles, resources, and equipment at District Engineering Offices all over the Region

### **PNP PRO3**

- Provided mobility support to DSWD3 for the transport of FNFI to DSWD Provincial Field Office in Zambales on 23 August 2022
- Participated in the Response and Early Recovery Cluster Meeting on 23 1900H August 2022 via VTC

### **AURORA PDDRM**

- Attended Regional Pre-Disaster Risk Assessment (PDRA) Analyst and Core Group Meeting for TD Florita via Zoom on 21 August 2022, 7:00 PM.
- Conducted PDRA Meeting with PDRRMC members on 22 August 2022
- Prepositioned manpower, vehicle, equipment, medicines, food and non-food items
- Issued Memorandum No. 2022-10 re: Suspension of Classes in all Public and Private Schools in Pre-School, Elementary, and Secondary (Junior High School and Senior High School) Levels in the Province of Aurora (Except Dingalan, Aurora) on August 23, 2022” to ensure the public welfare and safety of the people
- Issued Memorandum No. 2022-09 re: Preparedness Measures for Tropical Storm Florita and Raising of Alert Status of the Provincial Disaster Risk Reduction and Management Operation Center (PDRRMOC) from White to Red in relation to TS Florita
- Continuously coordinates with Municipal DRRMC and concerned agencies for monitoring of any untoward incident, water tributaries and high-risk areas
- Continuous rendering of duty of Philippine Army (2), Bureau of Fire Protection (4), Communication Division (1) together with PDRRMO Personnel at the Provincial EOC
- Conducted continuous weather monitoring and dissemination
- Conducted continuous coordination with Municipal DRRM Councils and concerned agencies for purposes of monitoring of any untoward incident, monitoring of water tributaries and high-risk areas.

#### BALER MDRRMC

- Convened LDRRMC within 24 hours upon receiving Severe Weather Bulletin
- Readied pre-emptive/ Forced Evacuation Plans
- Organized Administrative/ Logistical Support Team/s, Search, Rescue and Retrieval Teams, Security Teams, Medical teams for Evacuation Centers, Clearing Operation Teams
- Conducted inventory of supplies, equipment and stockpile of goods
- Organized / informed Punong Barangays of weather advisory and advised them to commence monitoring
- Disseminated public warnings thru established warning systems and weather bulletins, especially for families in identified danger zones
- MDRRMC Operations Center upgraded to “RED Alert” Status
- Readied pre-emptive/force Evacuation Plans
- Issued directives suspension of classes from pre-elementary and elementary levels
- Issued directives on a ban on fishing and other water-related activities and sea travel
- Activation of IMT and other response clusters.
- Ensured availability of food and non-food items as the need arises.
- Ensured the readiness of identified evacuation centers.
- Conducted continuous monitoring and ensuring the timely dissemination of Weather Advisories from PAGASA down to the BDRRMCs

#### CASIGURAN MDRRMC

- Issued the following MDRRMC directives on the Suspension of Classes Prohibition of activities along coastal areas
- Conducted prompt monitoring of MDRRMO, Uniformed personnel, and other related agencies on their respective AORs.

#### DINALUNGAN MDRRMC

- Activated 24/7 OpCen, posting of weather update to MDRRMO and LGU Facebook page and monitoring of weather forecast from PAGASA
- Coordinated with MDRRMC re: PDRA at 1:30 PM, 22 August
- Conducted continuous weather update monitoring through PAGASA and bandillo to coastal areas, flood prone areas and low-lying areas at all Barangays
- Coordinated with barangay captains for immediate Typhoon update monitoring thru VHF radio
- Coordinated thru uniformed personnel for possible evacuation
- Continuous PAGASA Weather update monitoring
- Disseminated public warnings thru continuous FB Page typhoon update / gale warning advisories to fisherfolks
- Standby evacuation center and ensured relief goods stock
- MDRRMO, MSWDO, and MO Personnel monitored areas highly susceptible to flash floods and landslides at población Zone 1, Nipoo and Paleg

#### DINGALAN MDRRMC

- Conducted PDRA Meeting during the Managers Committee Meeting on 22 August 2022
- Sent info blast re PAGASA's updates on TCFlorita
- Raised the alert status of the OpCen to Blue

- Monitored major rivers, alerted BDRRMCs and advised them to monitor their respective AOR; prepared rescue equipment

#### **DIPACULAO MDRRMC**

- Sent notices to DRRMC concerned members to conduct PDRA for Tropical Depression Florita dated August 22, 2022
- Issued Directives, Advisories and Warnings to members of Local DRRMCs
- Conducted continuous monitoring situation and weather conditions of the 25 Barangays
- Conducted continuous dissemination of PAGASA weather updates thru VHF radio communication to all concerned BLGUs
- Conducted ocular inspection of all EWS Facilities.

#### **DILASAG MDRRMC**

- Conducted PDRA on August 22, 2022, 2:00PM
- Issued directives suspending coastal activities and implementation of “No Sail Policy” for all types of seacrafts
- Directed the component Barangays to activate their BDRRMCs
- Conducted continuous information dissemination to communities under high risk thru “bandilyo”
- Issued Memorandum suspending classes in public and private schools starting August 22, 2022 and suspension of work in the Government and private offices starting August 23, 2022
- Conducted continuous monitoring of weather condition, rivers, tributaries, coastal situation and communities under high risk

#### **SAN LUIS MDRRMC**

- Issued MDRRMC Memorandum RE: Activation of Blue Alert Status beginning August 22, 2022, 1300H
- Issued MDRRMC Directives RE: Suspension of Pre-elementary Classes and Gale Warning Advisory
- Ensured the readiness of relief goods and evacuation centers
- Inspected the installed early warning devices to ensure the functionality and effectivity
- Alerted all response clusters to be ready when needed
- Placed equipment, rescue vehicles and responders on standby mode
- Conducted continuous 24/7 monitoring and timely dissemination of weather advisories from PAGASA down to the BDRRMC
- Conducted actual inspection of all water tributaries within the AOR.
- Ensured the readiness of relief goods and evacuation centers.
- Inspected the installed early warning devices to ensure the functionality and effectivity
- Alerted all response clusters to be ready when needed.
- Placed equipment, rescue vehicles and responders on standby
- Issued MDRRMC Memorandum on the Suspension of Tourism Activities in the Municipality of San Luis until further notice
- Participated in the Response and Early Recovery Cluster Meeting on 23 1900H August 2022 via VTC

#### **BATAAN PDRRMC**

- Attended Regional Pre-Disaster Risk Assessment (PDRA) Analyst and Core Group Meeting for TD Florita via Zoom on 21 August 2022, 7:00 PM.
- Closely monitored weather conditions and situation update within AOR
- Closely monitored weather conditions and situation update within AOR
- Continuous monitoring of AOR
- Develop and sending Situational Reports to PDRRMC and RDRRMC
- Continuous monitoring and dissemination of advisories thru Bataan DRRMO GC and social media platforms
- Attended Regional Pre-Disaster Risk Assessment (PDRA) for STS “FLORITA” via zoom on 21 August 2022
- Activated the EOC, activated IMT
- Prepositioned personnel and resources

#### **ABUCAY MDRRMC**

- Disseminated the latest weather update advisories from DOST PAGASA all MDRRMCs, BDRRMCs and concerned agencies/CSOs/POs thru social media and SMS
- Advised all BDRRMCs and concerned agencies to respond to any eventuality in their AOR
- Monitoring of critical areas on flooding/landslide within AOR.
- Continuous weather monitoring of DRRMOs and concerned agencies
- Submitted situational reports to the MDRRMC, PDRRMC and RDRRMC

#### BALANGA CITY DRRMC

- Coordinated with barangays regarding the status in their respective AORs
- Conducted continuous monitoring and dissemination of advisories thru barangay group chats and social media platforms
- Conduced monitoring of rivers and waterways

#### DINALUPIHAN MDRRMC

- Coordinated with barangays regarding the status in their respective AORs
- Conducted continuous monitoring and dissemination of advisories thru barangay group chats and social media platforms

#### HERMOSA MDRRMC

- Coordinated with barangays regarding the status in their respective AORs
- Conducted damage assessment in the collapsed river slope protection in Brgy A. Rivera
- Conducted continuous monitoring and dissemination of advisories thru barangay group chats and social media platforms
- Conduced monitoring of rivers and waterways

#### SAMAL MDRRMC

- Activated the MDRRMC Operations Center
- Conducted continuous monitoring and dissemination of advisories thru barangay group chats and social media platforms
- Conduced monitoring of rivers and waterways

#### ORANI MDRRMC

- Coordinated with barangays regarding the status in their respective AORs
- Conducted continuous monitoring and dissemination of advisories thru barangay group chats and social media platforms
- Conduced monitoring of rivers and waterways

#### PILAR MDRRMC

- Disseminated NDRRMC and PAGASA Weather Bulletin, Gale Warnings and General Flood Advisories to all BDRRMCs, School DRRMCs, and MDRRMCs thru social media and SMS
- Resources and response teams are on standby
- 24/7 EOC monitoring of critical areas on flooding and landslide within AOR
- Conduced monitoring of rivers and waterways within their AOR

#### ORION MDRRMC

- Coordinated with barangays regarding the status in their respective AORs
- Conducted continuous monitoring and dissemination of advisories thru barangay group chats and social media platforms

#### LIMAY MDRRMC

- Coordinated with barangays regarding the status in their respective AORs
- Conducted continuous monitoring and dissemination of advisories thru barangay group chats and social media platforms
- Conduced monitoring of rivers and waterways

#### BAGAC MDRRMC

- Coordinated with barangays regarding the status in their respective AORs
- Coordinated with BFP and PNP for emergency response
- Conducted continuous monitoring and dissemination of advisories thru barangay group chats and social media platforms

#### MARIVELES MDRRMC

- Coordinated to PENELCO for possible power interruption and fallen tree incident
- Conducted continuous monitoring and dissemination of advisories thru barangay group chats and social media platforms

#### MORONG MDRRMC

- Coordinated with barangays regarding the status in their respective AORs
- Conducted continuous monitoring and dissemination of advisories thru barangay group chats and social



## **BULACAN PDRRMC**

- Attended Regional Pre-Disaster Risk Assessment (PDRA) Analyst and Core Group Meeting for TD Florita via Zoom on 21 August 2022, 7:00 PM.
- Activated Operation Listo
- Activated the EOC to Blue Alert; activated the IMT
- Coordinated with PSWDO re evacuation centers and food items
- Coordinated with Meralco, Prime Water and Telcos re service during inclement weather
- Prepositioned personnel and resources
- Continuously monitors weather condition and situation updates within AOR
- Disseminated notices/advisories to all concerned C/MDRRMOs and PDRRMC member agencies through text message, email and Group Chat
- Monitored the situation through radio, TV, telephone, and send messages to all volunteer groups thru email and social media
- Participated in the Response and Early Recovery Cluster Meeting on 23 1900H August 2022 via VTC

## **CITY OF SAN JOSE DEL MONTE DRRMC**

- Conducted PDRA Meeting on 22 August 2022
- WASAR, Clearing Teams and equipment are on stand-by
- Prepositioned FNFI's
- Conducted continuous monitoring of EWS and coordination with BDRRMCs within AOR

## **MARILAO MDRRMC**

- Activated Emergency Operations Center and disaster monitoring system
- Conducted continuous monitoring of the 24-Hour PAGASA Weather Forecast and Severe Weather Bulletin
- Monitored DILG CODIX issuances for the potential risk areas
- Conducted 24-hour monitoring of CCTV located at flood and flash flood prone areas
- Continued to monitor and conducted roving activities within barangays prone to flooding
- Alerted BDRRMC members for close coordination and monitoring the situation.
- Monitoring of the situation of the municipality thru radio, telephone, mobile messages and social media
- Posted updates in Social Media (Marilao Rescue Page)
- Standby Rescue Teams
- Prepositioned rescue equipment and supplies
- Checked and tested the Early Warning and Flood Monitoring System installed at flash flood prone areas

## **MALOLOS CITY DRRMC**

- Convened the City DRRM Council for Pre-Disaster Risk Assessment re STS Florita
- Conducted PDRA with the high-risk, low-lying and coastal barangays of the city
- Activation of CDRRMC OpCen with teams on 24/7 duty
- Activation of Operation LISTO
- Prepositioned/deployed rescue equipments and facilities
- CDRRMC OpCen coordination with BDRRMCs, SDRRMCs, Rescue Teams and concerned agencies
- Close monitoring of weather condition/bulletin as well as continuous dissemination of the said data through SMS and social media
- Close monitoring of critical/low lying areas prone to flooding
- Regular reading of data from AWS, staff gauges and flood markers
- Situation monitoring thru roving, radio, telephone and SMS

## **SAN ILDEFONSO MDRRMC**

- Pre-emptive Evacuation prepared
- Contingency Plan for Flood with COVID-19 precautions reviewed
- Continued implementation of Operation Listo
- Sent situational reports to PDRRM Council/LCE/Barangay DRRMOs /OCD/HPG3/Region3/DILG/BFP/Rescue Teams/PNP/PPSC
- Weather condition alert disseminated to all concerned DRRMOs through text message, email, social media and group chat
- Coordinated with Non-Government Organization regarding the situation of the area of responsibility

## **NUEVA ECIJA PDRRMC**

- Attended Regional Pre-Disaster Risk Assessment (PDRA) Analyst and Core Group Meeting for TD Florita via Zoom on 21 August 2022, 7:00 PM.
- Closely monitored weather conditions and situation update within AOR.
- PDRRMO 24/7 Operations Center activated and conducted continuous monitoring for any incidents
- Monitoring and coordination with LDRRMOs of all cities and municipalities regarding the effects of Typhoon Florita
- Disseminated DOST PAGASA advisories including flood advisories for Pampanga River and other typhoon-related information to LDRRMOs, PDRRMC member agencies, other stakeholders and the general public via real-time group chat and social media
- Closely monitored weather conditions and situation update within AOR

## **GENERAL TINIO MDRRMC**

- Conducted continuous high alert monitoring on weather condition
- Conducted continuous provision of early warning and advisories using social media platform through Facebook page at Gen. Tinio Page
- Conducted continuous high alert monitoring on water level in all major rivers and bridges within AOR
- Conducted continuous early warning advisories to barangays officials, BDRRMC/Barangay EOC using two-way radio communication system specially in barangays situated in low lying areas along Pampanga River.
- All BDRRMC and Brgy. EOC on strict monitoring and stand-by, conducted alert and warning to residents with livestock/animals situated in low lying areas
- Prepositioned Rescue Vehicles at EOC
- Prepositioned SAR Team and SAR TEA at EOC

## **JAEN MDRRMC**

- Conducted PDRA with LCEs and MDRRMO officer and staff
- Conducted continuous monitoring on weather condition/situation
- Intensify provision of early warning and advisories using social media platform through Facebook page
- Monitoring on water level in rivers and bridges within AOR
- All BDRRMC and Brgy. EOC on strict monitoring and stand-by, conducted alert and warning to residents with livestock/animals situated in low lying areas
- Prepositioned Rescue Vehicles at EOC
- Preposition of food and non-food item at EOC
- Vigilant monitoring of high-risk areas and disseminate weather updates regularly from PAG-ASA and other reliable sources of information
- Intensify the use of social media platforms for public information
- Mobilize all available personnel and equipment in preparation for the effects of Tropical Storm "FLORITA"
- Continuous observance of COVID-19 health protocols for preparedness measures and all movement relating to Tropical Storm "Florita"
- Submission of Situational Reports to PDRRMO, DILG and OCD III, highlighting the current situation, preparedness measures and response action if the localities

## **LICAB MDRRMC**

- Conducted Pre-Disaster Assessment Meeting
- Conducted continuous monitoring of weather condition
- Conducted continuous monitoring of water level/Labong River
- MDRRMO Personnel and Rescue Vehicles on standby
- Coordinated with Barangays, BFP and PNP
- Posted updates online re weather disturbance

## **PALAYAN CITY DRRMC**

- Red Alert Activation of the Emergency Operations Center
- Conducted continuous high alert monitoring on weather condition.
- Conducted continuous provision of early warning and advisories using social media platform through Facebook page at Palayan City DRRM Office
- Conducted continuous high alert monitoring on water level in all major rivers and bridges within AOR
- Conducted continuous early warning advisories to barangays officials, BDRRMC/Barangay EOC using two-way radio communication system specially in barangays situated in low lying areas along Pampanga River.
- All BDRRMC and Brgy. EOC on strict monitoring and stand-by, conducted alert and warning to residents with livestock/animals situated in low lying areas

- Prepositioned Rescue Vehicles at EOC
- Prepositioned SAR Team and SAR TEA at EOC

#### **SAN LEONARDO DRRMC**

- Conducted early warning advisories to the barangay level, low-lying areas, and adjacent areas to the rivers.
- Advised and monitored MSWDO for the repositioning of pre-emptive supplies.
- Conducted prepositioning of commodities and equipment.
- All Barangay Emergency Operations Centers were advised to activate BDRRMC, PNP, BFP, and San Leonardo DRRMO personnel are convened and advised to monitor the situation to ensure the safety and security of the general public.
- Conducted regular monitoring of weather conditions, river/bridge water level and conducted regular collection of situation report/s and update/s from barangay level.
- Conducted frequent announcements of early warning advisories to all Barangay EOC through a two-way radio communication system, cellular phones, and social media outlets.

#### **PAMPANGA PDRRMC**

- Attended Regional Pre-Disaster Risk Assessment (PDRA) Analyst and Core Group Meeting for TD Florita via Zoom on 21 August 2022, 7:00 PM.
- Prepositioned disaster response equipment and manpower on standby along with other member-agencies/offices
- Issued the following Memoranda on 22 August 2022:
  - a. PDRRMC Memorandum 2022-077 to PDRRMC Members Preparedness Activities & Continuous Monitoring re: Tropical Depression "Florita"
  - b. PDRRMC Memorandum 2022-078 to C/MDRRMCs Preparedness Activities & Continuous Monitoring re: Tropical Depression "Florita"
  - c. 22 AUGUST 2022 - PDRRMC Memorandum 2022-079 to Selected PDRRM Council Members re Conduct of Pre-Disaster Risk Assessment re: Tropical Depression "Florita"
  - d. PDRRMC Memorandum 2022-080 to Selected PDRRM Council Members re Submission of Pre-Disaster Checklist in preparation to Tropical Depression "Florita"
- Conducted PDRRMC PDRA Meeting on 22 August 2022
- Continuous monitoring and coordination with Local DRRMCs on the overall situation of the 21 LGUs
- Participated in the Response and Early Recovery Cluster Meeting on 23 1900H August 2022 via VTC

#### **ARAYAT MDRRMC**

- Coordinated with all High-Risk Barangays (flood and landslide prone) thru their barangay officials via call, messenger and actual roving
- Conducted monitoring through the access of Automated EWS
- Sent warnings and advisories
- Prepared standby list of trained personnel
- Prepared inventory of standby resources and preposition
- Monitored and prepared for untoward incident escalation

#### **CANDABA MDRRMC**

- Activated 24/7 Operation Center
- Conducted meeting with MDRRMC
- Organized monitoring and reporting team
- Conducted of inventory supplies, equipment and stockpile of goods
- Assessed and prepared Evacuation Center
- Coordinated by BDRRMC regarding weather condition
- Close monitoring of river water level
- Coordinated with other departments of the Municipality and Barangay officials for further action

#### **CITY OF SAN FERNANDO DRRMC**

- Prepared and disseminated Memorandum No. CDRRMO2022-048 Preparedness Measures and Monitoring of AOR re: STS FLORITA to all barangay DRRM Committee, 23 August 2022 (1030H);
- Activation of Emergency Operation Center for STS FLORITA
- Deployed CPOSCO personnel for road monitoring
- CDRRMO-SAFRU conducted roving activities in low-lying areas
- Close coordination with BDRRMCs and CDRRMC members for possible response in line with the hazards of Southwest monsoon

- Provided timely, factual and up-to-date information to the general public

#### **GUAGUA MDRRMC**

- Conducted continuous 24/7 monitoring
- Monitored rainfall status, water level of waterways and flooding status at 31 barangays in the locality

#### **MACABEBE MDRRMC**

- Conducted monitoring of the AOR and report preparation
- Timely reporting to concerned offices and agencies

#### **MEXICO MDRRMC**

- Activated the MDRRMC- Operation Center for 24/7 duty with 1-Response Team
- Prepositioned food and non-food items, rescue vehicles, equipment, tools and supplies
- Continuous monitoring the situation and coordination to BDRRMCs particularly those high-risk barangays in flooding
- Dissemination of advisories to BDRRMCs and advised them to coordinate in MDRRMC-Operations Center in case of untoward incidents that may transpire in their area of responsibility

#### **SASMUAN MDRRMC**

- Continued monitoring of any related untoward incident and ensure all preparedness and precautionary measures are being undertaken and response resources are on standby for possible mobilization
- Coordinated to Coastal and Inland Barangay Chairman Re: Weather Condition and Flooded Areas and untoward incident in their AOR
- Conducted roving inspection and water level monitoring

### **ZAMBALES PDRRMC**

- Attended Regional Pre-Disaster Risk Assessment (PDRA) Analyst and Core Group Meeting for TD Florita via Zoom on 21 August 2022, 7:00 PM.
- PDRRM Operations Center on 24/7 alert
- Coordinated with local DRRMCs for monitoring local class suspension, all DRRMCs on 24/7 alert and monitoring
- Monitoring and dissemination of PAGASA / DILG CODIX / NDRRMC/RDRRMC3 advisories to LDRRMOs
- Closely monitored weather conditions and situation update within AOR
- PEO prepositioned dump trucks, boom truck, Cargo Truck for possible rescue operations, on standby at PDRRMOC
- Coordinated with DRRM-H for alert status of hospital (PRMMH) and district hospitals
- Coordinated with ZPPO-PNP for availability of rescue teams
- Conducted roving of national roads for monitoring of flooded roads and bridges
- Coordinated with 33rd Mechanized Infantry Company for possible deployment
- Participated in the Response and Early Recovery Cluster Meeting on 23 1900H August 2022 via VTC

#### **SUBIC DRRMC**

- MDRRMC / BDRRMC EOC activated
- Prepositioned SRT and equipment
- Conducted continuous monitoring of the situation with their AOR

#### **BOTOLAN MDRRMC**

- MDRRMC / BDRRMC EOC activated
- Prepositioned SRT and equipment
- Conducted continuous monitoring of the situation with their AOR

#### **CABANGAN MDRRMC**

- Activation of MDRRM EOC
- Activation of 22 BDRRMCs
- Activation of 22 BDRRMCs
- Prepositioned SAR Team
- Coordination with DRRMC response clusters (DRRM-H, PNP)

#### **CANDELARIA MDRRMC**

- MDRRMC, BDRRMC and EOC activated
- Conducted roving and monitoring activities in all barangays

- Prepared standby goods
- Conducted clearing of fallen tree along barangay road
- Evacuation of affected families
- Conducted continuous monitoring of AOR
- Distributed goods for community kitchens of barangays

#### CASTILLEJOS MDRRMC

- MDRRMO Castillejos on heightened alert status
- DRRM Operations Center activated
- Information dissemination to stakeholders
- Monitored drainage systems for spill offs
- Monitored Pamatawan and Camachile river

#### IBA MDRRMC

- Rescue team conducted evacuation of families in Bangantalinga

#### MASINLOC MDRRMC

- MDRRMC, BDRRMC activated
- Conducted roving and monitoring activities in all barangays
- Conducted continuous evacuation responses

#### PALAUIG MDRRMC

- Inspected/monitored flooded prone areas
- Prepositioned SAR team and equipment
- MDRRMC, BDRRMC, EOC Activated

#### SAN MARCELINO MDRRMC

- MDRRMO ERT on alert status
- DRRM Operations Center activated
- Monitored Sta. Fe and Sto. Tomas river basin
- Monitored of protective dike

#### SAN FELIPE MDRRMC

- MDRRMC and BDRRMC EOC activated
- Inspected/monitored flooded prone areas

#### SAN ANTONIO MDRRMC

- MDRRMO Responders on Standby at the Operations Center
- Pre-positioned rescue equipment
- Activated Blue Alert Status
- Pre-positioned 5 modular tents at Municipal Evacuation Center (standby extra 55 modular tents for worst case scenario)
- Monitored Water Level at River Deltas and Coastal Barangays
- Conducted clearing on fallen branches at various barangays
- Cleared debris at Bautista Dam
- Prepared evacuation center for possible evacuees

#### STA. CRUZ MDRRMC

- MDRRMC and BDRRMC EOC activated
- Prepositioned SAR Team and equipment

### **ANGELES CITY DRRMC**

- Attended Regional Pre-Disaster Risk Assessment (PDRA) Analyst and Core Group Meeting for TD Florita via Zoom on 21 August 2022, 7:00 PM
- Coordinated with 33 BDRRMC for continuous monitoring of barangay riverbanks
- Activated the 24/7 monitoring of the EOC for flooded areas in the city and will serve as the hub for monitoring and coordination
- Coordinated with the 11 response clusters within the city
- Prepared and prepositioned rescue and response equipment
- ACDRRMO Operations and Warning Division monitored 5 bridges within the city to check the riverbank

status and the flood level markers

-Participated in the Response and Early Recovery Cluster Meeting on 23 1900H August 2022 via VTC

## **OLONGAPO CITY DRRMC**

- Closely monitored weather conditions and situation update within AOR

-Participated in the Response and Early Recovery Cluster Meeting on 23 1900H August 2022 via VTC

## **CALABARZON**

### **OCD CALABARZON**

- Issued RDRRMC Memorandum No. 116 to all RDRRMC CALABARZON Member- Agencies and LDRRMCs dated 21 August 2022 re Emergency Preparedness and Response Protocols ICOW Tropical Depression “FLORITA” and Localized Weather
- Attended the NDRRM EOC Weather Updating Meetings.
- Continuous sending of warning, bulletins, and advisories from DOST-PAGASA, DENR-MGB and other warning-agencies through CALABARZON DRRMOs Group Chat, emails and Facebook page;
- Continuous monitoring and coordinating with CALABARZON P/C/MDRRMOs particularly Quezon, Laguna and Rizal and RDRRMC member agencies re situations in their respective AOR.

### **DPWH CALABARZON**

BATANGAS FIRST, BATANGAS SECOND, BATANGAS THIRD BATANGAS FOURTH, CAVITE FIRST, CAVITE SECOND, CAVITE THIRD, LAGUNA FIRST, LAGUNA SECOND, LAGUNA THIRD, RIZAL FIRST, RIZAL SECOND, QUEZON FIRST, QUEZON SECOND, QUEZON THIRD, QUEZON FOURTH

- Equipment and manpower are prepositioned and ready for deployment.
- Continuous monitoring of national roads and bridges.

### **CAVITE PDRRMC**

AMADEO MDRRMO

- Standby and monitor all critical places in the AOR
- Monitor all incoming report
- Gave instructions to all barangays to monitor and check all landslide prone areas and report any untoward incidents that may occur

BACOR CITY

-232000H AUGUST, Bacoor City DRRM Office is under RED Alert Status in response to FLORITA.

-Personnel of the City of Bacoor DRRM Office is conducted coordination visit to all barangays of the city to ensure that they have convened their respective Barangay DRRM Committees and that their Emergency Response personnel are already on standby for possible deployment

### **LAGUNA PDRRMO**

- Standby Alert Status
- Prepared deployment plan
- Convene their respective Local DRRMCs and Conduct Pre-Disaster Risk Assessment (PDRA) meetings.
- Continuous dissemination of Advisories via call, text, email, UHF base radio thru social media (Facebook)
- Coordination to different agencies, PDRRMC and every C/MDRRM offices
- Activate IMT using Incident Complex as Management option (provision or resource to the IMT)
- Communication from IMT to EOC

- Preposition of stockpiling for all farmers
- Augmentation of equipment and supplies to support operations, Deployment and preposition of all SRR assets
- Activation of “Code alert White”, in relation to tropical depression/ southwest monsoon
- Inform program coordination / Rapid health assessments team for possible deployment as need arises compose of HEMS, WASH, NUTRITION and MPHSS
- Maintain physical distancing and proper use of facemask, and face shield for evacuation center
- Continue monitor all PAGASA weather advisories and typhoon bulletins
- Establish and strictly implement the critical preparedness actions based on Operation LISTO Protocols and DILG MC 2020-125 - LISTO SA TAG-ULAN AT COVID – 19.

## **Quezon PDRRMC**

### **PDRRMO**

- Preposition resources
- Monitoring of critical area
- Fishermen are encouraged not to venture out Preparation/Inventory of Search and Rescue Equipment
- Disaster Risk Reduction and Management Councils are reminded to continuously monitor watercourses, rivers and its tributaries
- Disaster Risk Reduction and Management Councils are reminded to continuously disseminate advisories through local/community leaders and/or local media to inform communities, particularly residents in low-lying areas, near mountain slopes and coastal areas of possible flooding/flash floods, and landslides
- Continuous dissemination of weather forecasts and general flood advisories to all LDRRMCs through SMS, e-mail and social networking sites.
- Continuous coordination to LDRRMOs regarding the status of their Area of Responsibility.
- DRRMU activated Code White Alert
- Coordinated with HEM Coordinators, CHOs, MHOs, COH, and PDRRMO
- DRRMU Response Team on Standby
- Provided advisory and updates on to different municipalities and Hospitals
- Close Monitoring of 5 Flood sensors in the area of Lopez, Gen. Nakar, Tayabas, Mauban, San Narciso
- Close monitoring with the AOR of all Municipalities and Cities
- Request for Council to ready teams available for augmentation
- Land and water asset ready available asset ready available
- Medical Equipment, Assets ready available
- Recommend for possible PDRA
- Preparation/Inventory of Search and Rescue Equipment.
- Disaster Risk Reduction and Management Councils are reminded to continuously monitor watercourses, rivers, and their tributaries
- Continuous dissemination of weather forecasts to all LDRRMCs through SMS, email, and social networking sites.
- Continuous coordination with LDRRMOs regarding the status of their Area of Responsibility
- Ports monitoring

### **ALABAT MDRRMO**

- As of 1100H – Activation of Emergency Operations Centre.
- Continuous monitoring of TS Florita/ Southwest Monsoon Movement weather forecast from DOST- PAGASA website, Facebook Page and other weather forecasting websites.
- As of 1300H – Advised all coastal barangay, low lying areas, flood prone barangay and landslide prone barangay to standby and monitor the situation and wait for further announcement.
- Information dissemination on the possible adverse effect of TS Florita / Southwest Monsoon by going to all 19 Barangays.
- As of 1800H to reporting time – Continuous monitoring of TS Florita track movement and posting updates to our FB page and standby for any untoward incident.

### **ATIMONAN MDRRMO**

- IMT/EOC on stand-by
- MDRRMO Command Center - continuous monitoring of traffic and weather situation
- Posting of early warning advices thru MDRRMO Facebook Account and Messenger
- Text blasts to all Punong Barangay and Barangay Action Officers – update on current weather situation and reminding all concerns to be on alert status
- Continuous monitoring of weather situation at DOST-PAGASA

- Continuous monitoring of AOR
- Information dissemination (Weather bulletin updates) thru Social Media via FB page and Facebook Groups.

#### BUENAVISTA MDRRMO

- Continuous monitoring of weather updates
- EOC activated with 24hrs on duty
- Monitoring of water level of sea (Ragay Gulf) and River systems (Piris River and Guinhalinan River)
- Information dissemination (Weather bulletin updates) to all Barangays thru base Radio.

#### CALAUAG MDRRMO

- Posting and sharing typhoon cyclone alerts and Severe Weather Bulletin on FB page and Group chats
- Sending memo to Punong Barangays re: preparedness measures
- Monitoring of sea water level (Calauag Bay)
- Monitoring of water level (Pandanan River)
- Monitoring of water level (Sumulong River)
- Checking of evacuation center
- Continued 24/7 operations of the Calauag MDRRMO Emergency Operations Center to monitor the situation in 81 barangays
- Continued monitoring of the forecast track of STS Florita and updating post in the official social media account of the MDRRMO and LCE
- Dissemination of PAGASA's Tropical Cyclone Bulletin to 81 barangay DRRMCs and stakeholders thru FB page and group chats
- Coordination with various offices and agencies acting as the Municipal Response Cluster
- Prepositioning of DRR equipment and other SAR equipment
- Prepositioning of relief goods

#### CATANAUAN MDRRMO

- Continuous information dissemination on updates re: TCWS FLORITA, \
- Monitoring of water level on coastal areas.
- Preparation of evac centers for possible evacuation when necessary.
- Keeping all rescue vehicles when emergency response warrants.

#### GENERAL LUNA MDRRMO

- Continuous monitoring of weather condition and forecast from dost\_pagasa and OCD CALABARZON
- Posting and sharing typhoon cyclone alerts and severe weather bulletin on FB page and group chats.
- Posted update to GC to all Brgy. Captain for continuous monitoring and update of BDRRMC.
- Monitoring of water level (Hingoso River)
- Standby of MDRRMO Vehicles for emergency response.
- 24/7 duty and monitoring of ERTs

#### GENERAL NAKAR MDRRMO

- Meeting with ERT Group and stating the SOPs on typhoons
- Posted information in General Nakar Responders Group Chat
- Preparation of equipment, and supplies
- Posted typhoon updates via social media
- Information dissemination to all barangays thru base radio
- 24/7 duty at the DOC
- Bandilyo/ Information Dissemination was given to all barangays with regard to TC weather update and advised coastal barangays to not venture into the open sea;
- Activated the Municipal Engineer's Office and detailed all HEs at the Motor Pool in preparation for possible pre-emptive evacuation for low-lying barangays;
- Personally advised the low-lying barangays (Brgy. Banglos, Pamplona & Poblacion) to take preparedness measures (5:55am)
- Relayed updates on TC thru base radios
- MEO's HE were detailed at the DOC.

#### INFANTA MDRRMO

- The Local Chief Executive presided over the online PDRA (Pre-Disaster risk Assessment) of the Municipal DRRM Council – Response Cluster in preparation for Severe Tropical Storm (STS) FLORITA at 10:30 AM, 23 August 2022
- All members of the Response Cluster reported to the LCE the readiness status of their SAR vehicles / resources and personnel



- Water level at Agos River, Brgy. Banugao was still within NORMAL level, as of reporting time – no immediate threat of river flooding to low-lying Barangays of Infanta, continuous monitoring will be done.
- As per PCG, sea travel is still suspended in Dinahican Passenger Port.
- Continuous monitoring of weather situation at DOST-PAGASA
- Continuous monitoring of AOR

#### LUCBAN MDRRMO

- Continuous monitoring of weather update through DOST PAGASA official FB and website
- Information dissemination thru official MDRRMO Lucban Official Facebook Account.
- Coordination to all Brgy. Captain for continuous monitoring and update of BDRRMC.
- Standby of MDRRMO Vehicles for emergency response.
- 24/7 duty and monitoring of ERTs
- Surveying of Hazard Areas (Trees risk for fall)
- Open communication through mobile hotline, landline and Base Radio
- Coordination with MLGOO and Lucban MPS re: TC FLORITA

#### MACALELON MDRRMO

- Activated EOC
- Continuous monitoring of weather update through Quezon PDRRMO and DOST PAG-ASA
- Activation of MDRRMC
- Activation of evacuation centers
- Stand by rescue vehicles

#### MAUBAN MDRRMO

- Continuous monitoring of weather situation at DOST-PAGASA
- Continuous monitoring of AOR
- Continuous information dissemination to the community and barangay through MDRRMO's social media page, public address system, and two-way radio
- Checking and testing of SRR equipment

#### SAN ANTONIO MDRRMO

- EOC activated with 24hrs on duty.
- Continuous monitoring of weather update through dost\_pagasa official FB and website
- Information dissemination thru official MDRRMO San Antonio Official Facebook Account.
- Coordination to all Brgy. Captain for continuous monitoring and update of BDRRMC.
- Standby of MDRRMO Vehicles for emergency response.
- 24/7 duty and monitoring of ERTs
- Surveying of Hazard Areas (Trees risk and spillways)
- Open communication through mobile hotline, landline and Base Radio Hotline: 545-4397 Mobile Hotline: 09217653779 Radio: 142.190
- Coordination with MPS & MLGOO

#### SAN NARCISO MDRRMO

- Continuous monitoring of weather update.
- Information dissemination thru official MDRRMO Facebook page.
- Coordination to all Brgy. Captain for activation BDRRMC.
- Standby of MDRRMO Vehicles for any emergency response.

#### PAGBILAO MDRRMO

- Coordinate with all Barangays especially Barangays near coastal areas.
- Standby rescue vehicles and ERT
- Weather Monitoring for updates
- Information dissemination thru Facebook Page of MDRRMO Pagbilao.

#### POLILLO MDRRMO

- Activation of EOC
- Posted typhoon updates to official FB page
- Information dissemination to all barangays thru texts and LGUIDS
- Communicate with MSWDO about the repositioning of family food packs

#### PITOGO MDRRMO

- Activation of EOC

- Monitoring of Weather Conditions
- Information dissemination thru Facebook page

#### LOPEZ MDRRMO

- Continuous monitoring of weather condition and forecast from dost\_pagasa official FB page and website
- Posting and sharing typhoon cyclone alerts and severe weather bulletin on FB page and group chats.
- Coordination to all Brgy. Captain for continuous monitoring and update of BDRRMC.
- Monitoring of water level (Ilog Talolong)
- Standby of MDRRMO Vehicles for emergency response.
- 24/7 duty and monitoring of ERTs

#### QUEZON MDRRMO

- 24/7 EOC
- Continuous monitoring of weather, water level, and sea condition in AOR
- Coordinated with response cluster (PNP, BFP, PCG)
- Coordinated with all BDRRMCs, on standby for possible evacuation
- Information dissemination via public address system and social media

#### SARIAYA MDRRMO

- Conducted Information, Education and Communication (IEC) campaign regarding on Typhoon "Florita"
- Continuous monitoring of movement and strength of the typhoon
- Continuous monitoring of hazard-prone areas
- Alerted Barangays specially on those coastal, upland, riverside (limbon spillway at mamala-balubal spillway, tumbaga spillway, canda spillway) and monitoring of 3 major riversystem (Iagnas river, Janagdong-sampaloc river, Janagdong-sto.cristo river system)
- ERTs and volunteers are standby
- Rescue vehicles/equipment checked and ready for use
- Relief goods are prepared with coordination of MSWDO

#### TAYABAS CITY

- Continuously disseminates weather bulletins and weather forecasts at the local level and to all 66 barangay officials through SMS and social media (Facebook and Facebook Messenger), and through local/community leaders and/or local media to inform/warn communities, particularly residents in low-lying areas and near mountain slopes of possible flooding/flash floods and landslides;
- City Information Office was also advised for wide dissemination of weather condition updates;
- Continuous monitoring and coordination with all barangay officials, re. weather situation and any untoward incidents;
- Closed monitoring of the river conditions especially along with those that will affect the residences;
- Regular monitoring of Early Warning Systems (EWS) and water levels in rivers;
- Prepositioning of basic supplies and Disaster Rescue and Response Equipment (DRRE).

#### TIAONG MDRRMO

- Raising Alert level operation status from White to Red
- Continuous information dissemination on weather bulletins and weather forecasts through SMS and social media and through local / community leaders and/or local media to inform / warn communities, particularly residents in low-lying areas
- Continuous monitoring of AOR

#### PADRE BURGOS MDRRMO

- Informed the MDRRMC Chairman about the updated status of the typhoon
- Continuous monitoring of the Typhoon track and Weather Bulletin
- Continuously informing all members of the council, other agencies & organizations regarding updates
- Dissemination of Weather Bulletins and weather forecasts to all BDRRMCs through call & SMS text messaging, FB account, E-mail & thru text blast
- Continuously monitoring and coordinating with BDRRMCs/Barangay Captains (re weather situation and any untoward incidents)

#### UNISAN MDRRMO

- continuous monitoring in weather update
- standby rescue 218
- information and dissemination of weather conditions and advisories to all Brgy captains via messenger

## **DSWD CALABARZON**

- There are available 13,816 food items worth ₱8,328,867.75 at the FO warehouses located in City of Dasmariñas and GMA, Cavite Warehouses and Batangas Provincial Sports Complex; Non-Food Items (NFI) worth ₱32,597,307.50 are stored at the FO warehouse in Dasmariñas City, Cavite and at Batangas Sports Complex in Batangas Province; The Field Office has ₱3,821,250.00 standby funds with ongoing procurement of raw materials for additional production of family food packs that can produce a total of 15,000 Family Food Packs
- The FOs Emergency Operations Center (EOC) was placed on heightened alert to monitor the possible effects of the weather disturbance in the CALABARZON Region
- The 1,144 member of the Regional and Provincial Quick Response Teams (R PQRTs) trained on Camp Coordination and Camp Management (CCCM), Rapid Damage Assessment and Needs Analysis (RDANA), Incident Command System (ICS), Emergency Operations Center (EOC) Management, Emergency Telecommunications and Psychosocial Processing are placed on standby alert status and were advised for possible deployment and disaster duty.
- The DRMD represented the Field Office in the Regional Disaster Risk Reduction and Management Council (RDRRMC) IV-A Pre-Disaster Risk Assessment (PDRA) core group meeting. The meeting served as an avenue to standby protocol to be implemented in the Region.
- The FOs EOC advised the Local Social Welfare and Development Offices (LSWDOs) of CALABARZON Region to review their respective CCCM, IDP Protection and Food and Non-Food Clusters plan and ensure that COVID-19 safety protocols are incorporated.
- The DRMD coordinated with LSWDOs and Local Disaster Risk Reduction and Management Officers (LDRRMOs) of the municipalities identified in the high risk areas for the inventory of their respective Evacuation Centers.
- Provincial Quick Response Teams and Municipal Action Teams were requested to closely coordinate with their respective LDRRMOs. Field staff were directed to monitor AOR and provide reports and updates to the Emergency Operations Center.
- Issued advisory to all the RPQRTs to be on standby for possible effects that may occur in the region due to TD Florita.

## **RIZAL PDRRMC**

### **PDRRMO**

- Issued PDRRMO Memorandum to LGUs, LDRRMOs, and PDRRM Council members regarding preparedness and action plan measures
- Cascaded weather bulletin and advisories from OCD, DILG, NDRRMC, DOST-PAG-ASA and MGB to all LDRRMOs and PDRRMC members
- Activation of DRRM Operation Centers at the city, municipal, and barangay level
- Convening of Local DRRMCs regarding preparedness measures to be undertaken
- Alerting of Response teams (SAR, Medical, Communication, Road Clearing and Emergency Engineering Mobility/Transportation
- Securing/stockpiling of critical items (water, food and non-food items, medicines, back-up power supply and others
- Conduct of pre-emptive evacuation of highly vulnerable communities, if necessary (population along river banks and shorelines prone to flooding/flash floods' under slope areas prone to landslides and areas of special concern)
- Prepositioning of response assets (rubber boats, trucks, heavy equipment, etc)

### **MORONG MDRRMO**

- The Emergency Operations Center (EOC) is still on Red Alert Status
- LGU Personnel/ DRRMO on 24/7 operations
- Monitoring weather bulletin from PAGASA-DOST
- Local IMT on standby
- Continuous coordination with Local Responders, PNP, BFP, PCG and AFP Republic of the Philippines PROVINCE OF RIZAL Municipality of Morong
- Continuous dissemination of DOST-PAGASA Weather Update, Bulletins and Advisories to official social media accounts (FB Page) of the LDRRMO and LGU Morong

- Informed LDRRMC/ BDRRMC on weather updates, advisories, and bulletins through group chat (Messenger)
- LDRRMO ERT on monitor in all identified flood prone areas, Morong River, Sakayin Creek.
- All response personnel on monitor
- Close coordination with BDRRMC
- Preparation of food packs
- QRT Personnel on standby for possible Deployment

#### TAYTAY MDRRMO

- Operation Centers are activated on alert status
- Coordination among BDRRMO's in 5 Barangay for situation updates
- Activation of DRRM Operation Center at Municipal Level
- Continues Monitoring of Weather Condition
- Advised BDRRMO's to monitor the flooded areas and landslide prone areas and implement pre-emptive evacuation if necessary
- Taytay MDRRMO logistics section conducted checking of supplies and equipment.

### **Philippine Coast Guard**

- Deployable Response Group (DRG) on standby
- Provision of updates on the status of ports

### **PRO IV-A**

-Issuance of Memorandum to all Provincial Directors dated 23 August 2022 on the Subject: Security Preparedness Measures and Response Operations on the Effects of Severe Tropical Storm "Florita" directing all Unit Commanders/ COPs to undertake necessary measures.=

### **DILG IV-A**

- Activated Emergency Operations Center and DORMS for TS Florita thru issuance of Memorandum dated August 22, 2022
- Dissemination of Advisories from DILG Codix
- Disseminated Tropical Cyclone Bulletins to POs/HUC
- Coordinated with Provincial Focal Persons regarding flooded areas in Region 4A (none reported as of last reporting period)
- Submitted Situation Report as of 23 August 2022, 1200H
- Continuous monitoring of situation

### **BFP IV-A**

- Coordinated with the Office of the Civil Defense CALABARZON regarding status and effects of Severe Tropical Storm "Florita" in the region
- All BFP units in the provinces were advised to closely monitor their AOR
- Continuous monitoring of all provinces especially Cavite, Laguna, and Rizal Province

## **Region 5**

### **OCD5**

24 August 2022

- Attended NDRRMC EOC Briefing
- Close coordination with LGUs with high susceptibility for flood and landslide and advise them to monitor

advisories and issuances by PAGASA, MGB, NDRRMC and RDRRMC;

- Warnings and advisories are disseminated diligently and on time to stakeholders, LDRRMC Operations Centers and the public;

23 August 2022

- Attended NDRRMC EOC Briefing
- Close coordination with LGUs with high susceptibility for flood and landslide and advise them to monitor advisories and issuances by PAGASA, MGB, NDRRMC and RDRRMC;
- Warnings and advisories are disseminated diligently and on time to stakeholders, LDRRMC Operations Centers and the public;

22 August 2022

- Conducted Weather Updates Emergency Meeting for TD Florita with response cluster agencies and PDRRMOs.
- Issued RDRRMC Memo No. 55, s. 2022 Raising of Red Alert Status at RDRRMOC for TD FLORITA.
- Close coordination with LGUs with high susceptibility for flood and landslide and advise them to monitor advisories and issuances by PAGASA, MGB, NDRRMC and RDRRMC.
- Warnings and advisories are disseminated diligently and on time to stakeholders, LDRRMC Operations Centers and the public;
- RDRRMC Response Clusters are activated;
- RDRRMC Response agencies' resources are on standby to augment resource gaps of the Provincial/City/Municipal DRRM Councils;
- Provincial DRRMCs to augment and deploy resources to City/Municipal DRRMCs;
- Emergency Telecommunications equipment are on standby;
- Attended PDRA analyst group meeting last 21 August 2022.

## **DSWD5**

- 32,242 family food packs amounting to Php 16,789,121.16 are available at DSWD FOV warehouse; and available Standby fund of Php 5,000,000.00.
- Food items are available such as 52,900 kilos of rice; 77,348 tins of corned beef, 52,396 tins of tuna; 45,756 tins of sardines; 134,390 sachets of energen and 164,085 sachets of coffee ready for repacking amounting to Php 6,279,587.05
- Non-food items are available such as 342 sets of family tents, 3,393 boxes of sleeping kit, 2,343 boxes of family kit, 2,591 hygiene kit, 3,287 kitchen kit, 16,697 pcs malongs, 1,144.70 rolls of 10m laminated sacks, 1,000 mosquito nets and 16,330 pcs blankets, 50 pcs folding bed, 500 pcs collapsible water container, 10 pcs CFS outdoor tent, 10 pcs WFS outdoor tent, 5 pcs CCCN kits, 5 pcs CFS kits and 5 pcs WFS kits amounting to Php 33,538,634.40
- Prepositioned goods:
  - \*DSWD Warehouse Bogtong, Legazpi City- 28,699 FFPs
  - \*DSWD warehouse Camarines Norte- 824 FFPs
  - \*DSWD Warehouse Masbate City- 513 FFPs
  - \*DSWD Warehouse Catanduanes- 1,000 FFPs
  - \*LGU Juban, Sorsogon- 206 FFPs
  - \*LGU San Miguel, Catanduanes- 500 FFPs
  - \*LGU Gigmoto, Catanduanes- 500 FFPs
- DRMD V continuously monitoring weather updates and information;
- Resource Operations Section ensures the availability of family food packs and non-items as need arises;
- DSWD FO V QRTs are alerted; and
- PAT and MAT members in the 6 provinces are alerted and instructed to coordinate with P/MDRRMOs, C/MSWDOs for weather reports and updates.

## **DOH CHD 5**

23 August 2022

- Code White Alter declaration effective August 2, 2022;
- OpCen 24/7 Operation;
- Coordinated with the Provincial HEMS Coordinators and Provincial DOH Offices;
- Conducted inventory of resources at the DOH warehouse;
- Released advisories on typhoon and other hazards related to weather disturbances;
- HERTs on stand-by;
- Continuous monitoring of the weather disturbance;

- Submitted report to HEMB and other partners.

## **DPWH 5**

- Conducted clearing operations at Daang Maharlika Road Paulog Section, Ligao City and Morera Section, Guinobatan, Albay

## **BFP 5**

- Circulated memorandum re: Raising of Red Alert Status of RDDRCM Bicol EOC for "TD Florita" dated 22 August 2022
- Proper coordination with LGUs, MDRRMO/PDRMMO, and other concerned agencies.
- Ensure availability of BFP Assets and Personal Protective Equipment at all times;
- Undertake preparedness and response protocols.
- Standby for deployment.

## **PNP PRO V**

- Sent memorandum to PPOs, NCPO and RMFB5 to monitor the weather disturbance caused by TD "Florita"
- Attended the Weather Updates Emergency Meeting re TD "Florita"
- Coordinated to OCD5 and continuously monitoring the weather disturbance.

## **PDRRMO- ALBAY**

- Issued PDRRMC Advisories [Mayon Volcano and weather Disturbance] for local countermeasures and appropriate actions by respective local DRRMOs.
- Suspended classes at all levels in Albay.
- Attended RDRRMC Meeting.
- Coordinated with concerned agencies and offices relative to preparatory measures.
- Maintained close monitoring of PHIVOLCS advisories and weather update from PAGASA.
- Maintained 24-hour APSEMO operation at PDOC.
- Provided media updates and interviews for public information and instructions.

## **MDRRMO GUINOBATAN**

- Conducted speedy site and ocular inspection
- The LCE coordinated with DPWH and a quarry concessioner offers the service of loader and dump truck for clearing operations.
- MDRRMO coordinated with PNP for traffic management.

## **CDRRMO LEGAZPI**

- Issued City Disaster & Climate Change Council Advisories:
  - o Advisory No. 008 Suspension of classes in all levels, public and private until lifted
- Continuous dissemination of alerts/warnings through CDRRMO page, LIGA and barangay secretaries chat groups
- Review of Contingency Plans
- Check institutional arrangements
- Real time EWS and monitoring
- Mobilize BDRRMC Task Units on (1) Warning, (2) Communication, (3) Evacuation, (4) Transportation, (5) Security, (6) Health, (7) Relief
- Inventory of Organic Resources (equipment, operator's name, fuel, scheduling, plate numbers, budget).

## **PDRRMO- CAMARINES SUR**

- Monitoring of Tropical Cyclone Bulletins, rainfall warnings, and gale warnings issued by DOST-PAGASA and dissemination of these advisories to the agencies, local government units, and the general public via

SMS, Facebook page, and Infolinks.

- On Blue Alert Status starting August 21, 2022 in connection with Balik Eskwela 2022 and to conduct monitoring of other situations and incidents.
- Dissemination of Sea Travel Advisory issued by Coast Guard Station Camarines Sur.
- Advised localized class suspension to LDRRMCs, based on their assessment of the current situation and the possible effects of the weather disturbance in their locality.
- Continuous coordination with City/Municipal EOCs and PDRRMC response agencies for situational monitoring and augmentation of necessary resources.
- Rescue teams and resources are on standby ready for deployment

## **PDRRMO SORSOGON**

PDRRMO- SORSOGON

24 August 2022

- Continuous monitoring and updates of the weather disturbance;
- Disseminated information and weather advisory obtained from DOST-PAGASA regarding the Severe Tropical Storm "FLORITA" to SPDRRMC Member/LDRRMOs, public and concerned person thru Broadcast, social media, INFOBOARD and INFOSYS;
- Issued Blue Alert Status with Memorandum No. 2022-12 & 13 regarding the "Balik Eskwela" and the "Onset of Rainy Season" to LDRRMOs and PDRRMO Response;

## **Region 6**

### **OCD 6**

- Issued RDRRMC Memo no. 72, s.2022 "Preparations for the Tropical Depression Florita" addressed to Chairperson/s, P/C/M/B DRRMCs
- Issued RDRRMC Memo no. 73, s.2022 "Emergency Preparedness and Response Protocols ICOW Tropical Depression Florita" addressed to all concerned RDRRMC Member Agencies, Chairperson/s, P/C/M/B DRRMCs
- Continuous monitoring and dissemination of advisories to different sectors of government in Western Visayas

### **PDRRMC Aklan**

#### 1. PDRRMO

- Issued Latest Advisory to 17 MLGUs, PDRRMCs, MDRRMOs
- Monitoring Preparedness measures of MDRRMOs
- 24 hours team with emergency response and equipment on standby
- Monitoring on water level status

#### 2. PSWDO

- Preposition of food and non-food for possible relief operation.
- Personnel on standby for possible deployment.

#### 3. Coast Guard Station Aklan

- Monitoring on coastal areas.
- Posting of latest advisory via online platform
- Monitoring for possible deployment

#### 4. Aklan Provincial Police Office

- Posting of latest advisory via online platform
- Monitoring for possible deployment

#### 5. Kabalikat Civicom

- 24/7 Standby personnel on duty at Emergency Operation Center.
- Posting of latest advisory via online platform
- Monitoring for possible deployment

#### 6. Philippine Army

- 24/7 Standby personnel on duty at Emergency Operation Center.

-Monitoring for possible deployment.

## **PDRRMC Guimaras**

- Continuous monitoring of weather every 12 hours
- Daily weather update sent by B/MDRRMCs and advised to send SitRep in their AOR to the PDRRMO
- Close monitoring of coastal barangays, flood-prone and rock slide-prone areas and advised the affected communities to be vigilant
- All PDRRMO Rescuers/Responders and Response Teams on stand-by

## **PDRRMC Antique**

- Emergency Operation Centers (EOCs) and Early Warning and Agromet Station at Pangpang, Sibalom is now activated;
- Close coordination with response clusters to ensure response readiness for the possible adverse effect of the weather disturbance in the Province;
- PDRRMO response Teams and resources area are activated on heightened alert for rapid mobilization and prompt response;
- Provides updates of the weather and other related information to the PDRRMCs, MDRRMCs and media from time to time, and;
- Issued advisory to 18 MDRRMC/Os to always maintain vigilance and take proactive actions to the possible adverse effects of the weather disturbance.

## **MDRRMC Dingle, Iloilo**

- Coordinates, monitors and disseminates updates and information to DRRM Committees, Emergency Volunteers and Response Team.
- 24/7 active monitoring of the AOR.

## **DSWD6**

- Quick Response Team on standby
- RDANA Team is ready to be deployed
- Vehicles and drivers are on standby
- Family food packs on stockpile a total of 21,659 or Php 10,680,937
- available raw materials can be re-packed as additional FFPs at regional warehouse in Oton - Php18,474,457.92

## **CDRRMC Bacolod**

- Bacolod City DRRMO, all Barangay DRRM Councils, and other concerned agencies are on STANDBY STATUS in preparation for any flooding and other incidents.
- 24/7 DRRMO Command Center in constant monitoring of the PAGASA Bulletins and posting in the social media through Facebook for wider dissemination; monitoring of the city weather condition through CCTVs installed in strategic areas.
- Disseminated Tropical Cyclone Bulletins (TD FLORITA), Daily Weather Forecast, Weather Advisories, Rainfall Advisories, General Flood Advisories, and Thunderstorm Advisories released by DOST-PAGASA through text blast, media interviews and social media (facebook) to the following:
- Bacolod CDRRMC Chairperson and Members
- Bacolod City Barangay DRRMC Members (61 Barangays)
- Other concerned Stakeholders and the local Media
- 24/7 Emergency Medical and Response Services in constant monitoring of the weather disturbance and situations on the ground especially in the flood prone areas and barangays located along rivers, creeks, estuaries and other tributaries.

## **PDRRMC Capiz**



Provincial Disaster Risk Reduction and Management Office (PDRRMO) Capiz

- The PDRRMC-OPCEN is continuously monitoring the weather situation in the whole province 24/7.
- The PDRRMC-OPCEN is continuously providing weather updates
- Activation of PDRRMC EOC.
- PDRRMO EOC coordinates with the C/MDRRMOs by means of Unified Command (VHF Radio) to obtain real-time updates on their respective AOR.
- All response units at LGUs and the Capiz Emergency Response Team (CERT) are on alert and on standby for possible deployment.

## Region 10

### OCD Region 10

August 22, 2022

?Attended the National EOC Briefing at 9:00 AM

August 21, 2022

?Attended the National Weather Update for TD “FLORITA” at 11:00AM – 2:00PM on August 21, 2022

?Attended the National PDRA Analyst Group Meeting at 5:30PM on August 21, 2022

?Attended the National PDRA Core Group Meeting at 6:00PM on August 21, 2022

?Conducted the Regional PDRA Meeting at 6:30PM on August 21, 2022

?Activated EPR Protocol

?Activated the RDRRMC EOC and raised the alert level to RED as of 6:00PM

?Issued RDRRMC Advisory re Preparedness Measures ICOW TD “FLORITA” and Localized Weather Systems

?Continuous dissemination of weather updates using various platforms.

### DSWD 10

DSWD 10

?Quick Response Teams are on standby

?Prepositioned family food packs to the different DSWD warehouse in the Region.

### DepEd 10

DEPED 10

?In close coordination with LGUs for the suspension of classes, if necessary

### CDRRMD Cagayan de Oro City

?Continuous monitoring and dissemination of weather status

?Response Teams on standby

### CDRRMC Iligan

?Continuous dissemination of advisories

?Conducted inventory of serviceable vehicles and rescue equipment

### PDRRMC Bukidnon

?Continuous dissemination of weather updates

?PDRRMC response teams/ rescue volunteers are placed on stand-by

### PDRRMC Camiguin

?Continuous dissemination of weather updates

- ?DRRM responders and volunteers are placed on stand-by
- ?Continuous monitoring of the weather.

### **PDRRMC Lanao del Norte**

- ?Continuous dissemination of weather updates
- ?Provincial Emergency Response Team 24/7 on standby and monitoring at the Operations Center
- ?Disseminate public warning and advisories thru radio message, SMS and social media

### **PDRRMC Misamis Occidental**

- ?Continuous dissemination of weather updates
- ?Prepositioned response vehicles and response teams on standby

### **PDRRMC Misamis Oriental**

- ?Continuous dissemination of weather updates
- ?Disaster Response Teams on standby

## **CAR**



### **Office of Civil Defense - Cordillera Administrative Region**

- Continuous monitoring of the Cordillera region on the possible threats of the tropical cyclone.
- Close coordination with the Local Disaster Risk Reduction and Management Councils (LDRRMCs) and council members of the Cordillera RDRRMC on the following concerns:
  - a) Monitored incidents;
  - b) Local weather situations/status;
  - c) Road networks conditions;
  - d) Alert status of LDRRMOs and council members; and
  - e) Other disaster related reports/incidents.
- Active spearheading of the 24/7 skeletal force manning of the Cordillera RDRRMC Emergency Operations Center.
- Coordination with member-agencies like PAGASA Baguio Synoptic Station and DPWH-CAR and continuously sending advisories to the public, LDRRMCs and member-agencies of the Cordillera RDRRMC.
- Lead in the information campaign and issuance of advisories thru textblast and social media.
- The Office of Civil Defense – CAR, in partnership with the Peoples’ Television – Cordillera (PTV-CAR), is now airing Emergency Broadcast System disseminated to the general public through digital TV applications and online platforms. This is a collaborative initiative of OCD-CAR and PTV-CAR to enhance end-to-end early warning systems in the region.



### **Department of Agriculture - Cordillera Administrative Region**

- Continuous information dissemination of PAGASA advisory to our APCOs, LGUs and farmer leaders for them to disseminate the same info to the community and local farmers for their safety and farm operation activities. Harvest if possible matured crops and utilize available drying facilities and warehouses.
- Regular coordination with APCOs to send weather situationers in their respective province, monitor status and possible effects of the weather disturbance
- Monitoring of prices and road networks for the movement of agricultural commodities.



### **Department of Science and Technology - Cordillera Administrative Region**

- Participated in the Pre-Disaster Risk Assessment (PDRA) Meeting on 21 August 2022.
- Continuous monitoring and maintaining Community-Based Flood Early Warning Systems (CBFEWS) in

coordination with LGUs and DOST-ASTI.

-Monitoring of PAGASA website and reporting of earthquake intensities felt using the guidelines from DOST-CAR.

-Input landslide incidents in the DRRIMS



## **PAGASA Baguio Synoptic Station**

- Continuously monitoring the area of responsibility and providing weather updates, advisories, and forecasts for dissemination.



## **Department of the Interior and Local Government - Cordillera Administrative Region**

- Participated in the Pre-Disaster Risk Assessment (PDRA) Meeting on 21 August 2022.
- Instructed all DILG FOU's to take proactive measures and direct all LGUs to monitor all PAGASA weather advisories and bulletins, and use the Met-Hydro Decision Support InfoSystem (Meteopilipinas), drrmis.dostcar.ph, ASTI's Philsensor website, MGB's Geohazard Web Portal, and HazardHunterPH (to check for natural hazards and hazard assessment reports)
- Advised local government units to conduct PDRA in their AORs.
- Provided all available information to all concerned DILG FOs regarding the weather disturbances thru texts and emails.
- Continuously facilitating the utilization of Oplan L!sto manuals by the LGUs/LCEs.



## **Department of Social Welfare and Development Field Office - Cordillera Administrative Region**

- Participated in the Pre-Disaster Risk Assessment (PDRA) Meeting on 21 August 2022
- The DSWD FOCAR as the Lead agency for Food and Non- Food Items Cluster has been ensuring the availability of food and non-food items for augmentation to the Local Government Units in times of disaster.
- Disaster Response Management Division (DRMD) QRT is activated at the Regional Operational Center for monitoring of AOR
- PAT ABRA QRT is activated for monitoring of AOR
- Continuous monitoring of weather situation and advisories
- Strategically prepositioning of goods to disaster prone areas in the region for readily available response augmentation resources
- Ensures availability of Food and Non-food resources at the DSWD CAR Regional and Satellite warehouses
- Ensures the availability of transportation and communication services ready for deployment
- Validation of the pre-emptive evacuation reported

23 August 2022

1. PAT ABRA QRT is activated for monitoring of AOR
2. Strategically prepositioning of goods to disaster prone areas in the region for readily available response augmentation resources
3. Ensures availability of Food and Non-food resources at the DSWD CAR Regional and Satellite warehouses
4. DRMD Disaster Response focal persons in the provinces are actively monitoring their AOR for any incident
5. Ensures the availability of transportation and communication services ready for deployment
6. Validation of the pre-emptive evacuation reported
7. Provision of 10 FFPs; 2 Tents to Peñarubia, Abra and 42 FFPs to Barlig, Mountain Province

- Adequate and readily available FNFI's for possible augmentation: Prepositioned goods to the satellite warehouses to warrant adequate supply of FNFI's as the need arises.
- Skeletal duty for the response activities and management of reports.
- Alerted MAT focals on standby for the monitoring of the areas of responsibility.
- Continuous coordination with MAT/LGUs and other partner agencies on duty.
- Availability of transport vehicles as the need arises.
- Cascading of Advisories to MAT regarding the weather disturbance



## Department of Public Works and Highways - Cordillera Administrative Region

- Participated in the Pre-Disaster Risk Assessment (PDRA) Meeting on 21 August 2022.
- Provides information dissemination on status of road networks.
- Close monitoring of the national (essential) road networks and bridges situations in the Cordillera region through DPWH District Engineering Offices (DEOs).
- Continuous sending of situational reports on national roads and bridges to the Cordillera RDRRMC EOC.
- As a precautionary measure after the M7.0 earthquake in Abra last 27 July 2022 and due to the continuous rains, Kennon Road is closed (except for the residents) until further notice. Alternate Routes:
  1. Marcos Highway
  2. Baguio - Bauang Road
  3. Asin - Nangalisan - San Pascual Road

### INVENTORY OF QUICK RESPONSE ASSETS

#### MANPOWER

Engineer = 122  
Engineering Assistant = 21  
Engineering Aide = 3  
Clerk = 2  
Non-technical Personnel = 38  
Information Technology Officer = 1  
Foreman = 17  
Capataz = 17  
Driver = 39  
Automotive Equipt. Inspector = 6  
Heavy Equipment Operator = 80  
Electrician = 0  
Painter = 0  
Security Guard = 5  
Mechanic = 0  
Welder = 0  
Maintenance Point Person = 4  
Nurse = 1  
Roadside Maintenance Worker = 628

#### HEAVY EQUIPMENT / VEHICLE

Backhoe = 14  
Backhoe/ Loader = 4  
Boom Truck = 0  
Bulldozer= 0  
Dumptruck= 44  
Excavator= 8  
Fork Lift= 0  
Front End Loader = 4  
Loader=1  
Maintenance Truck =3  
Mini Dumptruck =6  
Mobile Truck = 0  
Payloader = 22  
Prime Mover = 0  
Road Grader = 3  
Road Roller = 1  
Self Loading Truck = 1  
Service Vehicle = 50  
Shop Truck = 0  
Stake Truck = 4  
Tadano Crane = 0  
Tow Truck = 1  
Water Truck = 0  
Wheel Loader = 8



## Department of Information and Communications Technology - Cordillera Administrative Region

- Participated in the Pre-Disaster Risk Assessment (PDRA) Meeting on 21 August 2022.
- Prepositioned VSAT and generators.
- Continuous monitoring of the status of ICT services within CAR
- Prepared Transport Vehicles of personnel and emergency communications equipment for possible deployment.
- Coordinated with various internet service providers on the status of network connections in the areas affected by the weather disturbance
- Coordinated with Service Provider regarding affected Wi-Fi sites.
- Received a report from PLDT that their network connectivity in the affected areas are stable regardless of typhoon .

### RESOURCE SUMMARY

#### Fly-away VSAT

Deployed: 0

Available: 1 (expired subscription)

#### Fixed VSAT

Deployed: 0

Available: 2

#### VHF Handheld Radio

Deployed: 6

Available: 0

#### HF Base Radio

Deployed: 3 (\*\*Prepositioned)

Available: 0

#### IP Radio

Deployed: 0

Available: 17

#### Access Points

Deployed: 0

Available: 10

#### Routers

Deployed: 0

Available: 5

#### Generator Set

Deployed: 0

Available: 9



## Mines and Geosciences Bureau - Cordillera Administrative Region

- Participated in the Pre-Disaster Risk Assessment (PDRA) Meeting on 21 August 2022.
- Issuance of updated list of barangays in CAR that are susceptible to landslide and flooding based on the 72-hour model of PAGASA.
- Issuance of landslide and Flooding Threat Advisories to all PDRRMOs and MDRRMOs.



## Department of Education - Cordillera Administrative Region

- Participated in the Pre-Disaster Risk Assessment (PDRA) Meeting on 21 August 2022.

- Conducted Brigada Eskuwela
- Maintains close coordination with Local DRRMCs on the conduct of preparedness activities on response needs, among others.
- On heightened alert and continuously monitoring the area of responsibility with rapid damage assessment teams on stand-by;
- In close coordination with LGUs for possible conversion of school facilities as Evacuation Centers;
- Conduct of hazard assessment: flooding and landslide safety assessments;
- Constantly monitoring suspension of classes (including online classes) in the region.



### **Department of Human Settlements and Urban Development - Cordillera Administrative Region**

- Participated in the Pre-Disaster Risk Assessment (PDRA) Meeting on 21 August 2022.



### **Philippine Information Agency - Cordillera Administrative Region**

- Participated in the Pre-Disaster Risk Assessment (PDRA) Meeting on 21 August 2022.
- Continuous text blasts and advisories.
- PIA personnel are on standby in the provinces.
- In close coordination with the EOC and PDRRMCs.



### **PNP Police Regional Office Cordillera**

- Participated in the Pre-Disaster Risk Assessment (PDRA) Meeting on 21 August 2022.
- Providing augmentation support to DSWD FOCAR for the unloading of FFPs.
- On standby for possible response augmentation and extend assistance or response in case of emergencies and other eventualities.
- Inventory of SAR equipment.
- In close coordination with the Cordillera RDRRMC EOC and on stand-by mode for possible disaster operations, deployment and augmentation.



### **Bureau of Fire Protection - Cordillera Administrative Region**

- Rescue ambulance conducted roving, visibility and ocular inspection within the AOR. Continuous monitoring for any emergency report/call.
- Coordinated with CDRRMC and MDRRMC and vigilant monitoring for possible flashfloods
- Standby EMS
- Continuous Monitoring and conduct visibility within AOR and conduct of rescue operation to affected residents
- Monitoring water level of riverbanks



### **503rd Infantry Brigade, 5ID, PA**

- Participated in the Pre-Disaster Risk Assessment (PDRA) Meeting on 21 August 2022.
- On standby alert for possible augmentation
- Continuous monitoring of AOR.



### **14th RCDG, Reserve Command, Philippine Army**

- Participated in the Pre-Disaster Risk Assessment (PDRA) Meeting on 21 August 2022.
- On-standby for possible augmentation



## Province of Apayao

### Apayao Provincial DRRMC

- PDRRMC and all the MDRRMCs in the province conducted Pre-Disaster Risk Assessment on 22 August 2022
- RED Alert status to ensure the readiness of response teams in case of any untoward incident within the Area of Responsibility.
- Advised local DRRMCs to conduct and ensure the availability of stockpile and non-food items
- Prepared and ensured availability and serviceability of DRRM equipment and supplies
- Continuous monitoring of AOR through situational reports and coordination with agencies
- Monitoring of the availability of Evacuation Centers in consideration of other facilities being used as COVID19 Isolation Facilities.
- Responders and heavy equipment are on standby.
- Utilizes all EWS available to ensure widest dissemination of a timely weather and safety advisories.
- Ensure response operations for hydromet hazards are calibrated based on the existing protocols of the Covid-19 Response.

Issued Memorandum No. 26 series of 2022 re: Conduct of Preemptive and Forced (Assisted) Evacuation addressed to our Member-Agencies, Provincial DRRMC, Chairpersons of the MDRRMCs, Municipal DRRM Officers and all other concerns.

- Issued advisory re: Work Suspension in all Government Offices in the province effective 12:00 PM today, 23 August 2022, except for offices which functions involve delivery of basic services, preparedness and response to mitigate the effects of STS "FLORITA" in our Area of Responsibility

### Calanasan Municipal DRRMC

- Issued MC No. 2022-004 re: Suspension of Face-to-Face Classes in all levels until further notice
- Information drive and typhoon preparedness consultation
- Issued advisory to the public to refrain from doing outdoor activities and travelling and avoid going to landslide and flood prone areas
- Disseminated suspension of classes and work
- Standby for monitoring reports related to STS "FLORITA";

### Conner Municipal DRRMC

- Issued MC No.01.s. 2022 re: Suspension of Classes in All Levels and Office Work both Public and Private Offices on 23 August 2022
- Closed coordination and monitoring of barangay OpCen
- Conducted monitoring to all evacuation center
- Activation of EOC 24/7
- Inventory of resources for possible evacuees
- Conducted early warning system
- Conduct of pre-emptive evacuation
- Conduct of river/water level monitoring
- Continuous updating and reporting,

### Flora Municipal DRRMC

- Issued Memo Order re: Suspension of Classes in all levels until further notice
- Continuous monitoring of AOR; Conducted water level monitoring to flood prone area/s

### Kabugao Municipal MDRRMC

Advised BDRRMCs to monitor hazard areas in there AOR and warn residents to conduct pre-emptive evacuation (Land/Risk Slide Areas, Flash Flood Prone Areas and Related Risk); Advised BDRRMCs to synchronized with the RED alert status:

- Prepositioned FFPs for distribution to possible affected families good for 1 day; Gathering of situational reports from the BDRRMCs; Issued memorandum on classes suspension

### Luna Municipal DRRMC

- Issued Memo Order No. 68re: Suspension of Classes in pre-school, elementary to secondary levels until further notice
- Continuous dissemination of updates to the BDRRMCs;
- Conducted PDRA Meeting on 22 August 2022;
- SRR cluster team continuous monitoring on the ground;
- Cascaded memorandum on the conduct of pre-emptive forced (assisted) evacuation to the BDRRMCs;

#### Pudtol Municipal MDRRMC

- Conducted water level monitoring; Prepositioned rescue vehicles and equipment
- Issued memorandum on classes suspension
- House to house monitoring for pre-emptive evacuation to landslide prone areas in barangay Aurora, Pudtol;

#### Sta. Marcela Municipal DRRMC

- Issued Advisory No. 10 re: Suspension of Classes until further notice
- Continuous monitoring of AOR; Conducted water level monitoring to flood prone areas; Issued memorandum on classes suspension,
- Conduct of pre-emptive evacuation.



### Province of Benguet

- Continuous coordination and updating with local suppliers in relation to their MOA for the provision of food and non-food items.
- On heightened alert for the continuous monitoring for COVID19 and weather disturbance.
- Both provincial and municipal EOCs are activated
- EO No. 2022-025 issues by the governor temporary suspending classes from pre-school to senior highschool level for August 23, 2022.

#### La Trinidad Municipal DRRMC

- Continuous monitoring and dissemination of weather updates.
- Issued Executive Order No. 024-2022: An order suspending classes from Pre-School to Senior High School (Private and Public Schools) in the Municipality of La Trinidad, Benguet on August 23, 2022 until further notice.
- Emergency Operations Center for Tropical Storm Florita activated to BLUE ALERT STATUS.
- Prepositioning of evacuation centers to accommodate possible evacuees at the following designated evacuation centers
- Conducted inventory of stockpile of goods, supplies and equipment:
- Equipment for landslide and flooding hazard accounted and prepositioned.
- Conducted Pre-Disaster Risk Assessment (PDRA) with the following agreements:
  - a. To activate the Emergency Operation Center to ensure monitoring, warning, coordination, interoperability, and facilitation of preparedness and response readiness measures.
  - b. Municipal DRRM Council Response Cluster, La Trinidad Fire Station and La Trinidad Municipal Police Station to be on heightened alert for possible resource augmentation in response to any untoward eventuality.
  - c. Barangay DRRMCs to activate their Emergency Operation Center for possible future response needs in their barangay.
  - d. To conduct pre-emptive evacuation in high risk areas

#### Kibungan Municipal DRRMC

- Pre-Disaster Risk Assessment conducted on August 22, 2022; 2:00PM onwards
- Issuance of MDRRMC Memo No. 6 re Activation of EOC of Municipal and Barangay LGUs, Listo Preparedness Checklist
- Continuous monitoring, situational report gathering and reporting by EOC
- Deployment of road clearing equipment and personnel at Beleng-Belis Kapangan at 5:00PM of August 22, 2022
- Issuance and dissemination of advisory re weather update, automatic class suspension, travel, and emergency.
- Communicated with Barangay Poblacion to facilitate evacuation of residents at Geday, Poblacion.



### City of Baguio

- Participated in the Pre-Disaster Risk Assessment (PDRA) Meeting on 21 August 2022.
- Emergency equipment and personnel are on standby.
- Three (3) teams/shifts to render duty at the EOC



### Province of Ifugao



#### Ifugao Provincial DRRMC

- Coordinating with 11 LDRRMs for the situational reports
- Stockpiles-MOAs
- Equipment are on standby

#### Hungduan Municipal DRRMC

22 August 2022

- At 1:30 in the afternoon, the MDRRMC Chairperson convened the MDRRM Council for the Pre-Disaster Risk Assessment (PDRA).
- The MDRRMC Chairperson issued an Activation order of the Emergency Operations Center (EOC) with Blue Alert effective 4:00 PM, 22 August 2022.
- Coordinated with the Barangay Captains of the different barangays on the situation of their respective barangays and advised them to monitor their area of responsibility and report untoward incidents that may happen.
- Manpower, search rescue, and retrieval (SRR) equipment and materials and transportation services were conditioned, functional, and prepositioned.
- Food, non-food and medical supplies are also available.

23 August 2022

- At 4:30 PM, no reported and monitored incidents. There is power supply, good communication signals, and road networks are passable.
- At 3:11 PM, power supply is back.
- At 2:24 pm, there is a power interruption.
- As of 11:30 AM, no reported and monitored incidents brought by Typhoon Florita.
- Power supply and communication lines are stable. Road networks are passable.
- The MDRRMC Chairperson issued an Activation order of the Emergency Operations Center (EOC) with Red Alert effective 5:10 AM.
- Coordinated with the Barangay Captains of the different barangays on the situation of their respective barangays and advised them to monitor their area of responsibility and report untoward incidents that may happen.
- Manpower, search rescue, and retrieval (SRR) equipment and materials and transportation services were conditioned, functional, and prepositioned.
- Food, non-food and medical supplies are also available.



#### Province of Kalinga

- Participated in the Pre-Disaster Risk Assessment (PDRA) Meeting on 21 August 2022.
- EOC is 24/7 for monitoring and coordination.
- Issuance of MC No. 52 instructing LDRRMCs to conduct PDRA and pre-emptive evacuation in areas that are prone to landslide and flash floods
- Continuous information dissemination on weather advisories and precautionary measures through social media
- Conducted inventory of stockpile for food and non-food items
- Ensure availability of rescue vehicles, equipment and personnel
- Issuance of Executive Order No. 2022-34, Declaring the suspension of classes in the province of Kalinga both private and public schools from kindergarten, elementary and secondary schools (Junior and Senior High)
- Circulation of Memo Order No.53, informing the member-agencies/ City/Municipal DRRM Council/s, Private Sector, CSOs and other concerned stakeholders in the heightening of alert status of the Kalinga PDRRMC Emergency Operation Center into Red Alert Status.

#### Tabuk City DRRMC

- Maintained RED alert status
- Continuous information dissemination of weather advisories through social media and text blast
- Continuous coordination with all the BDRRMCs
- Continuous monitoring of the AOR
- Evacuation team on standby
- Ensure availability of stockpile
- Prepositioning of heavy equipment and patient transport vehicles
- Prepositioning of generator sets

- Issued Memo Circular 2022-237 suspension of work effective 12:00-5:00 PM today 23 August 2022 or until further notice.
- Continuous monitoring of water level markers at Canao Bridge; Dagupan West; Loya West and Cabaruan, Tabuk City, Kalinga as of 2PM water level is below its critical level.
- Activation of evacuation centers to the different barangays was conducted by CDRRMO and CSWDO personnel.
- Close monitoring of the Ambekbekan Creek at Barangay Dagupan West, Tabuk City, Kalinga due to high number of affected household when the water of rises.

#### Balbalan Municipal DRRMC

- Issued Executive Order No. 3 re: Suspension of Classes in the pre-school, grades 1 and 2 levels in the AOR until further notice
- Issued EO No. 05-2022 re: Suspension of Classes from Pre-School to Senior High School (public and private school)
- 24/7 Activation of OpCen and still on RED ALERT
- Disseminated Advisories to BDRRMCs
- Cancellation of Travel Orders, Seminars/ Trainings, and other activities thru Memo Order No.26.
- Inventory of Food and Non-Food Items, Supplies and Equipment.
- Inspected Generator Set
- Prepared Rescue equipment and vehicles

#### Tinglayan Municipal DRRMC

- Raising color code alert from white to blue
- Activated Operations Center
- Inventory of SAR equipment, transportation and two way handheld radio,
- Continuous monitoring of water level and road networks
- Responders are on duty



## Mountain Province

- At 2:00 pm, 22 of August 2022, the Provincial DRRM Council conducted a Pre-Disaster Risk Assessment for Tropical storm "FLORITA". This was conducted to ensure that all council members of the Provincial DRRM are prepared for the possible impact of Tropical Storm "Florita".
- Heightened alert status to ensure the readiness of response teams in case of any untoward incident within the Area of Responsibility.
- Personnel are on standby.
- Continuously monitoring Area of Responsibility.
- Consolidated report from the different MDRRMOs
- Relief food and non-food item:
  - ? 322 food packs-from Chinese consulate
  - ? 47 rolls-canvas tents
  - ? 69 box-family packs
  - ? 500 box-hygiene kits
  - ? 20 food packs-from DSWD
- All equipment is readily available
- All vehicles are ensured to be at its best condition for possible augmentation
- Forced evacuation was implemented to the affected families.
- MDRRMOs to conduct PDRAs
- Prepositioned assets
- Pre-emptive evacuation is being implemented.

#### Municipal DRRM Councils

- All Municipal DRRM Offices are on standby for monitoring for the effects of Typhoon "Florita"
- Conducted community risk assessment on their most hazards prone areas.
- Volunteers are on standby/ on call.
- Activation of disaster monitoring and reporting system, regular weather update dissemination thru SMS.
- Inventory of resources.
- Monitoring of risk areas
- Coordination and preparation of designated evacuation center.

- E.O 24-2022 was issued for the Suspension Of classes from Pre-school up to secondary schools.

#### Barlig Municipal DRRMC

- Expansion of pre-emptive evacuation (although 13 families/14 households have already on forced- evacuation due to the previous landslide) at barangay fiangtin, Barlig.
- Continuous clearing at the landslide site.
- Monitoring of critical facilities.
- Pre-emptive evacuation at Brgy. Kaleo, Barlig to the 3 families due to landslide prone area.
- Purchase of fuel stock and food commodities.

#### Bontoc Municipal DRRMC

- Announcement during the Monday Flag raising ceremony on the current weather status of Tropical Depression Florita, preparedness measures such as the pre-emptive evacuation activities to the highly affected residents along flood prone and landslide prone areas.
- Ongoing monitoring to the 16 barangays of Bontoc thru text blast system.

#### Tadian Municipal DRRMC

- Dissemination of weather advisories thru text blast, social media accounts and during Flag Raising Ceremony.
- Suspension of classes for Pre-School and kindergarten coordinated to DepEd Supervisor for dissemination.
- PDRA for TD Florita conducted at 10:30 AM, 22 August 2022 to tackle preparedness measures such as the following:
  1. Continuous dissemination of weather advisories and other updates thru social media accounts and text blasts.
  2. To conduct Tambuli/Wan Wan at the high-risk areas for pre-emptive evacuation
  3. Coordination to DepEd for the utilization of schools as evacuation centers especially for Poblacion area due to presence of students/boarders residing at the identified high-risk areas.
  4. Coordination to DSWD SWAD for the pick-up of food packs for prepositioning.
  5. Monitoring of the 19 barangays thru text blasts.

#### Sagada Municipal DRRMC

1. Upgrading the Alert Status of Sagada MDRRM Council Operation Center to Red Alert
2. Conducted Emergency response preparedness meeting/PDRA with MDRRMC members
3. Issue an advisory for public to refrain from doing outdoor activities.

#### Sadanga Municipal DRRMC

1. Activated disaster monitoring and reporting system, 24/7 activation of OpCen.

## **NCR**

### **DPWH NCR**

- Monitors major/secondary road and bridges condition
- Submitted list of major/secondary roads affected by continuous heavy rains due to TD Florita (attached)
- Reported flooded area in Quezon City- Quezon Ave.(gutter deep 10cm), Manila -PNR track to Villaflor Subdivision (5.00cm height), McArthur Highway to Wil Oil Gas (5.00cm height)

### **DILG**

- ? Shared online template for NCR LGUs actions for affected constituents of TS Florita
- ? Continuous operation of OpCen 24/7
- ? Provision of assistance (food, medicine, and supplies) to evacuees

## **MANDALUYONG CITY**

- Mandaluyong City Response Cluster Members, Barangays, and other concerned departments were placed on standby and were given specific tasks.
- All barangay volunteers/responders and pre-position equipment in flood-prone areas are on stand-by.
- Closely monitor the weather and provide regular updates via phone, SMS, Social Media Sites, and radio.
- Work at the City Hall are suspended on 23 August 2022, except for departments/offices with essential functions/services.

## **MARIKINA CITY**

- Continuous monitoring of the situation through the website of DOST PAGASA
- Continuous monitoring of Rainfall density, and Marikina Water level
- Continuous update for the Netizens using the official Facebook page of MCDRRMO, posting updates from DOST-PAGASA
- Dissemination of information to the 16 barangays
- preparation of evacuation kit for possible camp management
- cancellation of class for all the students from public and private schools in Marikina
- prepositioning of rescue boat on the designated area

- Summarized Water Level  
August 23, 2022  
16:48pm - 15.0m FIRST ALARM

August 24, 2022

06:00am – 14.4m

- No reported flooded area
- Status of evacuees 92 families, 391 individuals (for verification)

## **CALOOCAN CITY**

- ? Conducted PDRA
- ? Close monitoring on weather advisories through the PAGASA website
- ? Caloocan City Alert and Monitoring Center (EOC) 24/7 Monitoring
- ? Disseminate of weather advisories to BDRRMCs and CDRRMC members
- ? Preposition of OCA Boat (on site calamity assistance boat) in low lying areas
- ? Inventory of resources
- ? Rescue personnel on stand-by status
- ? Preparation of rescue equipment
- ? Flooded areas (gutter deep) in A de Jesus cor. 10th Ave., 10th Ave. cor. B Seraano, 9th St. cor. 8th Ave., EDSA Balintawak South bound (outer lane), 11th Ave. cor. Rizal Ave. (outer lane)

## **QUEZON CITY**

- Maintains 24/7 monitoring and dissemination of advisories and PAG-ASA bulletins thru social media accounts
- Issued Yellow alert for strict monitoring of incidents/ possible effects of TD Florita
- Conducted PDRA briefing to members of Response Clusters
- Conducted ocular inspection and mapping of possible evacuation sites
- On field SAR team inspected an area affected of soil erosion in Kalayaan C, Purok Domeng , Brgy. Batasan at 1220H , 23 Aug 2022
- SAR Team conducted clearing operations on a reported fallen tree along Congressional Ave., Brgy. Pasong Tamo at 1339H, 23 Aug 2022

- Deescalated to a white alert status as a result of Severe Tropical Storm Florita leaving the Philippine Area of Responsibility (PAR), effective 1400H, August 24, 2022
- Dispatched SAR Team to resume tree cutting operations on a fallen tree along Area 2, Barangay Holy Spirit at 1353H on August 24, 2022
- Demobilized operations in Barangay Holy Spirit at 1453H on August 24, 2022.

## **MANILA CITY**

- ? Prepositioned water assets and rescue equipment.
- ? Prepositioning of food and non-food stockpile in coordination with the Manila Department of Social Welfare.
- ? Conducted Pre-Disaster Risk Assessment for the MDRRM Council
- ? Raised the alert status of EOC and MDRRMC from WHITE to BLUE.
- ? Checking of radio communication devices of personnel.
- ? The Manila DRRMO Team conducted a Roving operation within the city's jurisdiction.
- ? Conducted Sea Level Monitoring at Parola Seaside.
- ? Conducted a Roving operation within the city's jurisdiction.
- ? The Manila DRRMO Personnel conducted Sea Level Monitoring at Parola Seaside.
- ? Manila DRRM Office, Issued Localized 24hr Weather Forecast and rainfall advisories
- ? EOC and RP Division attended the Emergency Meeting Organized by the MMDA.
- ? Announced the suspension of classes for Public and Private on all levels following the declaration of PBBM.
- ? Conducted "libreng sakay" for stranded passengers along Vito Cruz to Monumento, and Vito Cruz to Cubao.
- ? Coordinated with the MMDA and DPWH re: pumping stations and flood gates.
- ? Continuous monitoring of high-risk areas and flood prone barangays
- Manila Disaster Operations Center Closely monitoring the CCTV for possible flooded areas;
- As of 0800H of August 24, 2022, raised the alert status of EOC and MDRRMC from Blue to White;
- The Manila DRRMO Team conducted a Roving Operation within the City's jurisdiction;
- Manila DRRM Office issued localized 24H weather forecast;
- Continuous monitoring of high-risk areas and flood prone barangays.

## **PASIG CITY**

- ? Raises alert level to Blue, EOC is activated.
- ? CDRRMC are advised and informed re STS Florita
- ? CDRRMO, CED, CENRO, OSWD and BDRRMC are alerted and on stand by for any eventualities that may occur.
- ? Inventory of resources and personnel (IMT) for possible activation or deployment
- ? Early warning and information dissemination on weather updates are implemented

## **SAN JUAN CITY**

- San Juan CDRRMO on Blue Alert status
- Ensured functionality of 24/7 Hotline (137-135)
- Contacted all pumping station within AOR
- All available assets on alert status for possible deployment
- San Juan CDRRMO downgraded its status to white alert from 11:18AM today;
- The San Juan City Central Emergency and Disaster Operations Center (CEDOC) will monitor the situation and will provide pertinent information to respective partner agencies (Barangays, Local PNP, BFP, CENRO, POSO, TFD, CED, and CSWD) for proper coordination;
- Ensured functionality of 24/7 Hotline (137-135);
- Issued weather advisories and ensured public address system is on standby;
- Likewise all available assets are on alert for possible deployment if deemed necessary.

## **Metro Manila Center for Health Development (MMCHD)**

- Created and disseminated regional preparedness plan for severe tropical storm Florita.
- Coordinated with DMO Vs of Field Operations Cluster and DRRMH Managers of LGUs regarding the status of their respective LGUs
- Deployment of 24/7 HEMU Operations Center (OpCen) personnel on duty for continuous monitoring of the weather forecast and health events.
- Coordination and communication with HEMB OpCen and LGU Disaster Risk Reduction Management Office.
- Close monitoring of vaccination sites
- Standby Teams for Rapid Health Assessment. One (1) Development Management Officer (DMO) IV per LGU.
- Close coordination with MMCHD Regional Director Dr. Gloria Balboa, Assistant Regional Director Dr. Aleli Annie Grace Sudiagal and MMCHD Executive Committee.
- Continuously updated HEMB and OCD-NCR of status of LGUs
- Supply section and HEMU on continuous monitoring of logistics
- Dissemination of IEC materials on Inclement Weather and other emergencies and disasters that may happen
- Updating of stakeholders through social media

## **MMDRRMC**

- Conducted Pre-Disaster Risk Assessment Core Group Meeting and Local DRRMOs at 1PM of 22 August 2022 on the effects of Tropical Depression Florita via Zoom.
- Raised the Alert Level of MMDRRMC to Red Alert (Charlie) in connection with the effects of Tropical Storm Florita and localized weather disturbances effective 3PM of 22 August 2022
- Convened an Emergency Meeting with the MMDRRMC Member Agencies and LDRRMOs re the Weather Updates, Suspension of Classes and Government work at 2PM of 23 August 2022.
- Activated the Virtual EOC of MMDRRMC starting 3PM of August 2022.

## **PARANAQUE CITY**

- Disseminates advisories and PAGASA bulletins through social media accounts
- Continuous coordinations with 16 Barangay DRRMs committees regarding possible effects of Southwest monsoon
- WaSAR team is now on stand by alert.

## **MALABON CITY**

- Issued weather Advisory to our 21 Barangay.
- Issued "Alert and Monitoring" status to all Malabon City Disaster Risk Reduction and Management Council member agencies and BDRRMC.
- Start of monitoring for weather condition from PAGASA Bulletin (thru radio, fax messages, television & internet)
- Monitor river conditions & flood markers
- MCDRRMC on standby/ on call status
- BDRRMC on standby/ on call status.
- Advised BDRRMC to active EOC in their respective AOR to undertake precautionary measures.
- High Risk Areas strictly monitored.
- CSWDD preposition relief goods for possible evacuees.
- Engineering office check all pumping stations and flood gates to ensure all is working.
- Health Office ensure availability of medicine and supplies for possible medical operation.
- Prepositioning of Search and Rescue team City and Bgy level and inventory of resources and equipment. ( BFP, DRRMO, PNP, REDCROSS, VOLUNTEERS, BDRRMC )
- Identification of high risk area per Brgy. With estimated no. of population and possible evacuation center. ( CSWDD, BDRRMC )
- Prepositioning of food, relief goods and medicine, deployment of personnel ( CSWDD , HEALTH, BDRRMC )
- Information dissemination to the community by city and per Brgy. ( PIO, DRRMO EOC, CUPAO BRO BDRRMC
- Prepositioning of RDANA team and Debris clearing team ( ENGINEERING, CENRO, BDRRMC )

- Prepositioning of vehicles and other logistical support ( tents, fuel , gen set , nonfood items ) GSD, DRRMC, BDRRMC, VOLUNTEERS
- Classes and work was suspended on 23-24 Aug 2022
- Flooded areas at M H Del Pilar St and Tatawid St, Brgy Santulan (below knee level)

## **VALENZUELA CITY**

- IEC Warning dissemination to all BDRRMCs and SDRRMCs
- EOC on standby for possible emergency coordination
- All trained personnel and volunteer groups were on stand-by for possible response
- All main roads are passable of 10 am
- No floods reported at POLO and Marulas area as of 10 am
- No other Medical incidents caused by TS Florita reported
- Monitoring of TS Florita through DOST-PAGASA weather forecast
- Close monitoring of weather situation
- Alert status
- EMS and SAR team ON STAND-BY at their respective areas for possible disaster operations.
- Support response agencies were put on stand-by
- Vehicles and Rescue Equipment prepositioned in 3S Rescue Satellite Stations with flood prone areas (Marulas, Viente Reales).
- Response assets pre-positioned in low lying critical areas
- Evacuees in Evacuation Center in LFS 5 families 13 individuals (for verification)

## **SAN JUAN CITY**

- San Juan CDRRMO has raised blue alert status from 11:00 AM today
- The San Juan CDRRMO Central Emergency and Disease Operations Center (CEDOC) will monitor the situation and will provide pertinent information to respective partner agencies (Barangay, Local PNP, BFP, CENRO, POSO, TFD, CED, and CSWD) for proper coordination
- Disseminate information for suspension of work in government offices and class in public schools in Metro Manila.
- Ensured functionality of 24/7 hotline (137-135)
- Issued weather advisories and ensured public address system in on standby
- Contacted all pumping station with AOR
- Likewise all available assets are on alert for possible deployment if deemed necessary

## **MAKATI CITY**

- Raised Blue Alert Status at 2:50 PM and coordinated with the Local
- DRRM Council Members on the status of preparedness activities.
- Released weather information to the members of the Local DRRM Council through SMS and Viber, to the Barangays through email and Viber, and to the public via the Makati DRRMO and My Makati Facebook pages.
- Disseminated the following:
  - Two (2) Localized Tropical Cyclone Bulletin
  - On-duty Search and Rescue personnel were placed on standby for possible deployment.
  - Prepared the following vehicles containing water rescue equipment, medical jump kit and rubber boat:
    - RV-18 to Brgy. Pio del Pilar (for District I)
    - RV-12 to Brgy. Rizal (for District II)
  - Prepositioned the following vehicles containing water rescue equipment, medical jump kit and rubber boat:
    - RV-18 to Brgy. Pio del Pilar (for District I)
    - RV-12 to Brgy. Rizal (for District II)
  - Checked the vehicles, equipment and supplies prepositioned in Brgy Rizal and Brgy Pio del Pilar
  - Deployed the teams for resource checking and flood monitoring (RV-19, MSAR 05)
  - Conducted regular checking of vehicles, equipment and supplies prepositioned in Brgy. Rizal and Brgy. Pio del Pilar;

- Deployed teams to the following barangays for AOR checking and flood monitoring:
- Brgy. Rizal
- Brgy. Pio del Pilar
- Brgy. Magallanes
- Brgy. Bangkal
- Traffic Advisory: The Number Coding Scheme in Makati City is suspended on Wednesday, August 24, 2022;
- Conducted regular checking of vehicles, equipment and supplies prepositioned in Brgy. Rizal and Brgy. Pio del Pilar;
- Deployed teams to the following barangays for AOR checking and flood monitoring:
- Brgy. Rizal
- Brgy. Pio del Pilar
- Downgraded Alert Status to White 3:54PM
- Barangay Urdaneta
- o Conducted AOR checking and flood monitoring
- o Prepared the following vehicles, rescue equipment and accessories for possible deployment:
- ? One (1) Emergency Transport Vehicle
- ? One (1) Emergency Rescue Vehicle
- ? One (1) Flood Radio
- ? Life Vests
- ? Helmets
- ? Ropes
- ? Flashlights
- ? Megaphones
- ? Medical Bag

#### Department of Engineering and Public Works (DEPW)

- Personnel are placed on standby for possible deployment for provision of assistance in evacuation.
- Prepared the following vehicles, equipment and devices for possible deployment:
- Dump trucks
- Tower lights
- Generator sets

#### Department of Environment Services

- Personnel are placed on standby for possible deployment.
- Makati Health Department – Health Emergency Medical Services (MHD- HEMS)
- Personnel are placed on standby at the COVID-19 ICP and Hospice for possible deployment.

#### Makati Social Welfare Department (MSWD)

- Disaster Team is placed on standby for possible emergency assistance.
- Conducted an inventory of supplies at the MSWD warehouse.
- 50 food packs
- 50 modular tents (located both at the COMELEC Office and MSWD Warehouse)
- Conducted an inventory of supplies prepositioned in every barangay.

#### Public Safety Department (PSD)

- Personnel are placed on standby for possible deployment for provision of transportation to stranded civilians.
- Deployed personnel for situation monitoring in the barangays.

#### Bureau of Fire Protection – Makati

- Ensured the availability of the following for possible deployment:
- Fire Rescue personnel
- Medical personnel
- Fire and Medical apparatus and auxiliary unit

#### Makati Central Police Station

- Search and Rescue team is placed on standby for possible deployment.
- Ensured the availability of a 6x6 truck for possible deployment.
- Checked the vehicles, equipment and supplies prepositioned in Brgy Rizal and Brgy Pio del Pilar
- Deployed the teams for resource checking and flood monitoring (RV-19, MSAR 05)

#### Information and Community Relations Department (ICRD)



- Disseminated traffic advisories and advisories re STS Florita and declaration of class and work suspension BDRRMC
- Barangay Forbes Park monitored water level of creeks and sewages
- Activated BDRRM for early warning measures, monitoring and use of social media platforms for information dissemination
- Preparation of rescue vehicles and equipment for possible deployment
- Rescue personnel on standby
- Deployed Bantay Bayan and EMT personnel for AOR

## **JTF NCR**

- Placed Emergency Medical Services and Search and Rescue assets on standby to assist the NCR LGUs.

## **OCD NCR**

- Attended the NDRRMC Weather Update re LPA to affect the Northern part of Luzon via Zoom at 11:30AM on 21 August 2022.
- Attended the Pre-Disaster Risk Assessment for TD Florita via Zoom at 2PM on 21 August 2022.
- Attending the NDRRMC Virtual EOC starting 9AM 22 August 2022.
- Disseminated latest PAGASA Weather Forecast and MGB List of Susceptible Cities and Barangays to Landslides and Flooding
- Reiterated LGU Emergency Operations Center to submit their periodic situational reports at 12AM and 12PM to be included in the MMDRRMC SitReps.
- Disseminated Tropical Cyclone Bulletin, latest PAGASA weather forecast and MGB List of cities and barangays susceptible to landslides and flooding.

## **DSWD NCR**

- Standby Fund – PhP 5,000,000.00
- Procurement of relief items is currently being facilitated by Disaster Response Management Division (DRMD) in coordination with Bids and Awards Committee (BAC) and Administrative Division of Field Office – NCR.
- Provision for Food and Non-Food Items (F/NFIs)

As of reporting time, the following are the standby funds and stockpiles of FO-NCR:

### A. Status of Funds

Standby Fund – Php 5,000,000.00

### B. Food and Non-Food Items (F/NFIs)

- i. Family Food Packs: 15,456 pcs.
- b. NCWP, Pasay City = 15,456 pcs. (Staffs/Volunteers are continuously repacking.)
- c. NVRC, Quezon City = 0 pcs. (Staffs/Volunteers are continuously repacking.)
- ii. Mosquito Nets = 6,417 pcs.
- iii. Family kits = 171 pcs.
- iv. Malong = 69 pcs.
- v. Sleeping Kits = 594 pcs.
- vi. Hygiene Kits = 747 pc.
- vii. Kitchen Kits = 399 pcs.

- The FO-NCR activates and establishes its emergency operation center for Tropical Storm Florita at Disaster Response Management Division, Room 109, FO-NCR, located in Sampaloc, Manila;
- The Field Office – NCR through the Disaster Response Management Division (DRMD) conducts daily monitoring of the status of Tropical Storm “Florita” through telephone, internet, cell phone, etc.;
- The DRMD through its DROMIC Team is assigned to prepare situational reports regarding said Tropical Depression;
- FO-NCR through DRMD and Administrative Division is ensuring that all vehicles of the Field Office are ready for deployment once needed;
- The Quick Response Teams of FO-NCR composed of organic staff from the Field Office and Centers and Residential Care Facilities (C/RCFs) are advised to be on standby in response to any eventualities; and
- The FO-NCR is continuously coordinating with Local Government Units thru their respective Local Social

Welfare and Development Offices (LSWDOs) and with Metro Manila Disaster Risk Reduction and Management Council (MMDRRMC) for reports on incidents requiring augmentation assistance from the FO-NCR.

## **MMDA**

- Lead the MMDRRMC PDRA Meeting 1PM of 22 August 2022 on the effects of Tropical Depression Florita via Zoom.
- Approved the recommendation of raising the alert level of MMDRRMC to Red Alert (Charlie).
- Lead the Emergency Meeting with the MMDRRMC re the status of the NCR LGUs and the status of suspension of classes and government work.
- Placed Emergency Medical Services and Search and Rescue assets on standby to assist the NCR LGUs.