

PRE-EMPTIVE EVACUATION



AFFECTED POPULATION



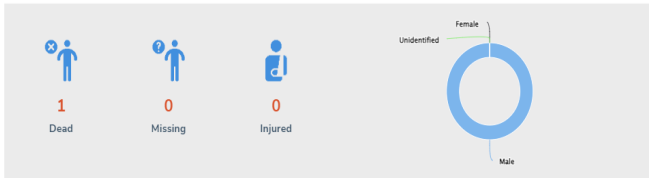
STATUS OF EVACUATION



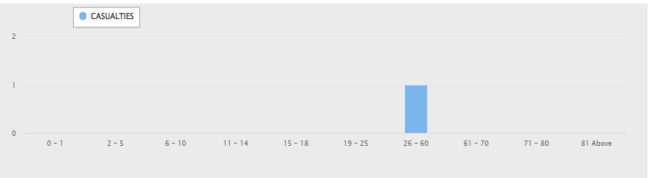
DISPLACEMENT TREND



CASUALTIES




BREAKDOWN OF CASUALTIES PER SEX AND AGE GROUP



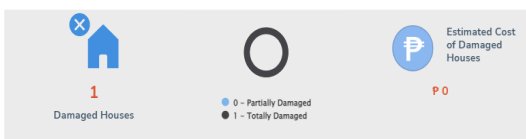
RELATED INCIDENTS




BREAKDOWN OF CASUALTIES PER SEX AND AGE GROUP




DAMAGED HOUSES



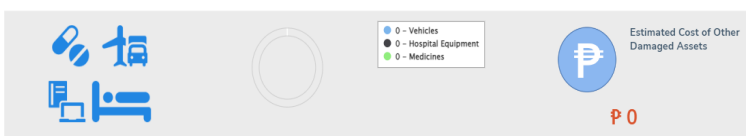
DAMAGE TO INFRASTRUCTURE



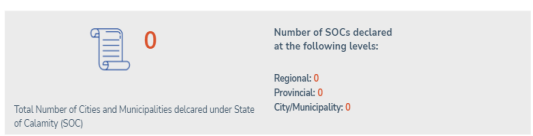
DAMAGE TO AGRICULTURE



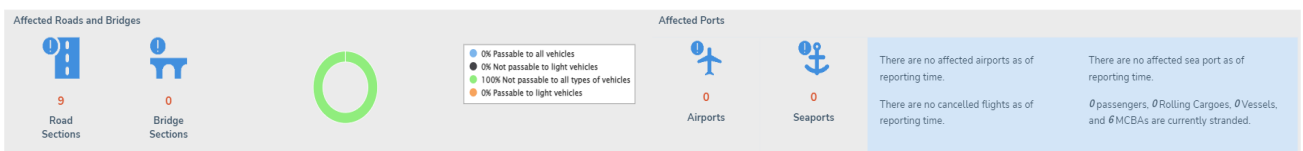
OTHER DAMAGED ASSETS



STATE OF CALAMITY



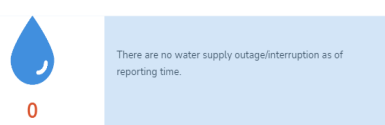
STATUS OF LIFELINES



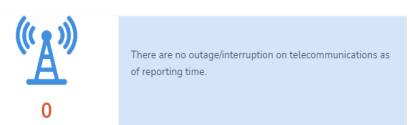
Power



Water Supply




Communication Lines



SUSPENSION OF CLASS AND WORK



ASSISTANCE PROVIDED





REPUBLIC OF THE PHILIPPINES
NATIONAL DISASTER RISK REDUCTION AND MANAGEMENT COUNCIL

National Disaster Risk Reduction and Management Center, Camp Aguinaldo, Quezon City, Philippines

Situational Report for TC HENRY (2022)

SitRep No. 1 for Super Typhoon HENRY (2022)

September 02, 2022 08:00 am

31 August 2022

- 5:30 AM: Super Typhoon "HINNAMNOR" entered the Philippine Area of Responsibility (PAR) and is named "HENRY".
- 10:00 PM, the center of the eye of Super Typhoon "HENRY" was estimated based on all available data at 690 km Northeast of Itbayat, Batanes.

1 September 2022

- 4:00 AM: The center of the eye of Super Typhoon "HENRY" was estimated at 530 km East Northeast of Itbayat, Batanes with maximum sustained winds of 185 km/h near the center, gustiness of up to 230 km/h, and central pressure of 930 hPa. It maintained its strength as it moved southwestward over the Philippine Sea.
- At 10:00 PM, the center of the eye of Super Typhoon "HENRY" was estimated based on all available data at 380 km East of Itbayat, Batanes moving southward at 10 km/h. TCWS No. 1 was hoisted in Batanes and the northeastern portion of Babuyan Islands.

2 September 2022

- 4:00 AM: HENRY weakens as it meanders over the Philippine Sea East of Batanes. The center of the eye of Typhoon "HENRY" was estimated at 395 km East of Itbayat, Batanes with maximum sustained winds of 175 km/h near the center, gustiness of up to 215 km/h, and central pressure of 930 hPa. TCWS No. 1 was raised in the northeastern portion of mainland Cagayan (Santa Ana), and is still hoisted in Batanes and Babuyan Islands.

RELATED INCIDENTS

The following incidents were reported in some areas of Region 2, CAR.

REGION	Landslide (Rain-Induced)	Erosion
Total	1	1
CAR	1	1

CASUALTIES

REGION	CONFIRMED			FOR VALIDATION			TOTAL REPORTED		
	dead	injured	missing	dead	injured	missing	dead	injured	missing
TOTAL	0	0	0	1	0	0	1	0	0
CAR	0	0	0	1	0	0	1	0	0

ROADS AND BRIDGES

	NOT PASSABLE		PASSABLE (previously reported as not passable and/or one lane passable)	
	ROADS	BRIDGES	ROADS	BRIDGES
GRAND TOTAL	3	0	6	0
CAR	3	0	6	0

POWER

A total of 1 cities/municipalities experienced power interruption/outage. Of which, power supply in 0 cities/municipalities were already restored.

STRANDED PASSENGERS, ROLLING CARGOES, VESSELS, MBCAS

A total of 0 passengers, 0 rolling cargoes, 0 vessels, and 6 motorbancas are currently stranded in Region 2.

DAMAGED HOUSES

A total of 1 damaged house/s are reported in CAR.

REGION	PARTIALLY	TOTALLY	TOTAL	AMOUNT (PHP)
GRAND TOTAL	0	1	1	0
CAR	0	1	1	0

SUSPENSION OF CLASSES AND WORK

Classes and work were suspended in the following regions:

REGION	No of cities/municipalities	
	CLASSES	WORK
GRAND TOTAL	1	1
Region 2	1	1

RELATED INCIDENTS as of (September 02, 2022 08:00)

REGION PROVINCE CITY/ MUNICIPALITY BARANGAY		TYPE OF INCIDENT	DATE OF OCCURENCE	TIME OF OCCURENCE	DESCRIPTION	ACTIONS TAKEN	REMARKS	STATUS (for flooded areas)
GRAND TOTAL	2							
CAR	2							
IFUGAO	2							
Mayoyao	1							
Mongol		Landslide (Rain-Induced)	01 September 2022		A house was totally damaged due to the landslide.	Search and retrieval operation was conducted for 1 victim	Waiting for the official report from PDRRMO	
Asipulo	1							
Amduntog		Erosion	01 September 2022		Eroded dike of fishpond. One pond with more or less 2,000 fishes (tilapia) on harvesting stage were affected.			

CASUALTIES as of (September 02, 2022 08:00)

PROVINCE CITY /MUNICIPALITY BARANGAY	QTY	SURNAME	FIRST NAME	MIDDLE NAME	AGE	SEX	ADDRESS	CAUSE	REMARKS	SOURCE OF DATA	VALIDATED
--	-----	---------	------------	-------------	-----	-----	---------	-------	---------	----------------	-----------

ROADS AND BRIDGES as of (September 02, 2022 08:00)

REGION PROVINCE CITY /MUNICIPALITY BARANGAY		TYPE	CLASSIFICATION	ROAD SECTION/BRIDGE	STATUS	DATE REPORTED (passable)	TIME REPORTED (passable)	DATE REPORTED (not passable)	TIME REPORTED (not passable)	REMARKS
GRAND TOTAL	9									
CAR	9									
MOUNTAIN PROVINCE	2									
Bontoc	1									
		Road	National (primary)	K0387+600, Napu Section, Bontoc Ili, Bontoc, Mt. Province	OLP - ONE LANE PASSABLE	01 September 2022	05:35 pm	31 August 2022	06:28 pm	Section is in an open and close situation

REGION PROVINCE CITY /MUNICIPALITY BARANGAY		TYPE	CLASSIFICATION	ROAD SECTION/BRIDGE	STATUS	DATE REPORTED (passable)	TIME REPORTED (passable)	DATE REPORTED (not passable)	TIME REPORTED (not passable)	REMARKS
Sadanga	1									
		Road	National (primary)	Corocoro Section, Poblacion, Sadanga, Mt. Province	OLP - ONE LANE PASSABLE	01 September 2022		01 September 2022		
IFUGAO	7									
Mayoyao	1									
		Road	National (primary)	K0366+150-K0376 +000 Intermittent Section, Tulaed to Guinhon, Mayoyao, Ifugao	OLP - ONE LANE PASSABLE	01 September 2022	10:25 pm	31 August 2022	07:00 pm	- Due to series of soil collapsed. - Alternate route: Nueva Vizcaya-Ifugao-Mt. Province Boundary Road
Banaue	1									
		Road	City/Municipality	Kinakin-Cambulo Road	OLP - ONE LANE PASSABLE	01 September 2022		01 September 2022		
Lagawe	5									
		Road	Provincial	Caba Provincial Road at Bayucan Section	NPATV - NOT PASSABLE ALL TYPES VEHICLES			01 September 2022		Due to landslide
		Road	City/Municipality	Natuwolan, Cudog Section	OLP - ONE LANE PASSABLE	01 September 2022		01 September 2022		
		Road	National (primary)	Mayoyao-Aguinaldo National Road	OLP - ONE LANE PASSABLE	01 September 2022		01 September 2022		Liwo Section one lane passable due to mudflow and scattered rocks
		Road	Provincial	Poblacion-Balangbang Provincial Road	NPATV - NOT PASSABLE ALL TYPES VEHICLES			01 September 2022		Due to the landslide at Nabulnan Section and Taep Section
		Road	City/Municipality	Balangbang to Chunac Road	NPATV - NOT PASSABLE ALL TYPES VEHICLES			01 September 2022		Due to landslide

POWER as of (September 02, 2022 08:00)

REGION PROVINCE CITY /MUNICIPALITY BARANGAY		TYPE	SERVICE PROVIDER	DATE OF INTERRUPTION/ OUTAGE	TIME OF INTERRUPTION/ OUTAGE	DATE RESTORED	TIME RESTORED	REMARKS
GRAND TOTAL	1							
CAR	1							
IFUGAO	1							
Mayoyao	1							
		Interruption	IFELCO	31 August 2022	15:50			

STRANDED PASSENGERS, ROLLING CARGOES, VESSELS, MBCAS as of (September 02, 2022 08:00)

REGION PROVINCE CITY /MUNICIPALITY BARANGAY		DISTRICT	STATION	SUBSTATION	PORT/TERMINAL	PASSENGER	ROLLING CARGOES	VESSELS/BUS LINER	MBCA (MOTOR BANCA)	REMARKS
GRAND TOTAL	2					0	0	0	6	
REGION 2	2					0	0	0	6	
CAGAYAN	2					0	0	0	6	
Aparri	1					0	0	0	1	
			Cagayan	Aparri	Aparri	0	0	0	1	Bound to Camiguin Island
Santa Ana	1					0	0	0	5	
			Cagayan	San Vicente	San Vicente	0	0	0	5	Bound to Maconacon

DAMAGED HOUSES as of (September 02, 2022 08:00)

REGION PROVINCE CITY/ MUNICIPALITY BARANGAY	NO. OF DAMAGED HOUSES			AMOUNT (PHP)	REMARKS
	TOTALLY	PARTIALLY	GRAND TOTAL		
GRAND TOTAL	1	0	1	0	
CAR	1	0	1	0	
IFUGAO	1	0	1	0	
Mayoyao	1	0	1	0	
Mongol	1	0	1	0	- Due to landslide - Subject for validation by DSWD-CAR

CLASS SUSPENSION as of (September 02, 2022 08:00)

REGION PROVINCE CITY /MUNICIPALITY BARANGAY		LEVEL FROM	LEVEL TO	TYPE	DATE OF SUSPENSION	TIME OF SUSPENSION	DATE RESUMED	TIME RESUMED	REMARKS
GRAND TOTAL	1								
REGION 2	1								
CAGAYAN	1								
Calayan	1								
		Pre-school	Secondary	All	01 September 2022				EO 15

WORK SUSPENSION as of (September 02, 2022 08:00)

REGION PROVINCE CITY /MUNICIPALITY BARANGAY		TYPE	DATE OF SUSPENSION	TIME OF SUSPENSION	DATE RESUMED	TIME RESUMED	REMARKS
GRAND TOTAL	1						
REGION 2	1						
CAGAYAN	1						
Calayan	1						
		Public	01 September 2022	13:00			EO 16



National Disaster Risk Reduction and Management Council

Situational Report for TC HENRY (2022) ACTIONS TAKEN

National



NDRRM Operations Center

- Facilitated the conduct of Weather Updating on 31 August 2022.
- Issued the following Memorandum:
 - a. No. 130 re Preparations for Tropical Depression "GARDO", Super Typhoon "HINNAMNOR", and Enhancement of Southwest Monsoon (Habagat) dated 31 August 2022.
 - b. No. 131 re Preparations for the Current Weather Systems Affecting the Country dated 31 August 2022.
 - c. No. 133 re Maintaining the Blue Alert Status at the National Disaster Risk Reduction and Management Operations Center (NDRRMOC) ICOW Super Typhoon "HINNAMNOR" (Outside PAR) effective 31 August 2022, 5:00 PM.



DOST-Philippine Atmospheric, Geophysical and Astronomical Services Administration (PAGASA)

- Presented weather updates during meetings with select member-agencies facilitated by the OCD.
- Continuous weather monitoring and provision of weather updates to all stakeholders.



DENR-Mines and Geosciences Bureau (MGB)

- Provided the list of barangays susceptible to landslide and flooding, and presented same during meetings with select member-agencies facilitated by the OCD.



Department of Social Welfare and Development (DSWD)

DSWD-DRMB

- The Disaster Response Management Bureau (DRMB) is closely coordinating with the concerned field offices for significant disaster response updates.

DSWD-NRLMB

- DSWD-NRLMB is continuously repacking goods for possible augmentation and provides logistical augmentation to FOs on delivering FFPs to LGUs.

Standby Funds

- A total of ₱600,441,200.86 standby funds in the CO and FOs. Of the said amount, ₱517,026,212.12 is the available Quick Response Fund (QRF) in the CO.

Stockpiles

- A total of 500,376 family food packs (FFPs) amounting to ₱300,846,946.54, other food items amounting to ₱180,429,671.30 and non-food items (FNIs) amounting to ₱424,832,763.87 are available.



Department of Public Works and Highways (DPWH)

- Activated DPWH DRRM Teams of affected Regional and District Engineering Offices.
- Ongoing clearing operations.

- Continuous monitoring of the status of national roads and bridges.

Region 1

OCD Region 1

- Activated the RDRRMC1-EOC for close monitoring of the situation
- Issued RDRRMC1 Memorandums for the Activation of BLUE ALERT STATUS ICOW STY "HENRY" to RDRRMC1 Member Agencies and P/C/MDRRMCs.
- Co-facilitated the conduct of Emergency Regional Response Cluster Meetings and activation of Response Cluster
- Conducted Pre-Disaster Risk Assessment (PDRA)
- Issued RDRRMC1 Memorandum re Preparedness Measures of RDRRMC1 Member Agencies and P/C/MDRRMCs.
- Activate respective Emergency Operation Center for monitoring of area of responsibility (AOR)
- Attend emergency meetings
- Monitor the weather situation thru PAGASA website
- Strengthen risk communication
- Ensure safety and secured response activities following COVID-19 health protocols

PDRRMO Ilocos Sur

- Activated the PDRRMC Ilocos Sur Emergency Operations Center located at Provincial Farmers Livelihood Center, Barangay III, Vigan City, Ilocos Sur.
- Established proper communication ahead of time for immediate response.
- Prepositioned WASAR, USAR, medical equipment and rescue vehicles for emergency purposes.
- SRR, USAR, WASAR and Medical teams are on standby ready for deployment in case an emergency arises.
- All C/MDRRMOs are advised to closely monitor their AOR.
- Track of Tropical Depression "GARDO" and Super Typhoon STY "HINNAMNOR" is being monitored 24/7.
- Tropical Cyclone Bulletin from DOST-PAGASA is being disseminated to C/MDRRMOs through text message and social media.
- Tropical Cyclone Bulletin for Tropical Depression "GARDO" and Super Typhoon STY "HINNAMNOR" is posted on PDRRMC Facebook page.

DOH CHD-1

- Declaration of Code "White" alert level in Region I in relation to the Tropical Depression "GARDO" and Super Typhoon STY "HINNAMNOR"
- All Health Emergency Management Teams and all Health Emergency Personnel shall be organized and on standby, ready for deployment should the need arise.
- All Provincial DOH Offices shall continue to submit daily reporting of relative events. Every 7:00 am and 4:00 pm. Zero reporting is also encouraged.
- Dissemination of Memo through email, SMS, Calls to PDOHOs, and concerned Offices for the monitoring and updating of logistics.
- Continuous monitoring of weather bulletins for guidance, 2 Emergency Officers-on-Duty (EOD) at the Operations Center 24/7 are on Duty
- Continuous submission of report to HEMB Opcen and other concerned agencies.
- Consolidation of HEARS report and Daily Health Monitoring Report for continuous reporting collected from the different LGUs through the PDOHOs.
- Monitoring of Prepositioned Health Emergency Commodities (Assorted Drugs and Medicines and Logistical Supplies)
- Monitoring of Prepositioned Health Emergency Commodities (Assorted Drugs and Medicines and Logistical Supplies)

PDRRMO La Union

? PDRRMO EOC on BLUE ALERT STATUS

? Continuous monitoring and dissemination of weather advisories, 24-Hour Public Weather Forecasts, Gale Warning, and Other Advisories to all C/MDRRMOs through La Union 911.

? Prepositioning of goods available for augmentation

? All PDRRMO personnel are requested to standby for possible mobilization. All equipment was checked and ready for deployment.

Region 2

MDRRMC Dinapigue, Isabela

- Continuous Monitoring of AOR
- Continuous monitoring of weather updates.

MDRRMC BASCO, BATANES

Deployed Personnel

12 Rescue

9 Medical

15 Clearing

Equipment Available

2 trucks

1 Pick up

5 Generator Sets

MDRRMC MAHATAO, BATANES

Deployed Personnel

27 Medical

63 Emergency Response Team

100 Clearing Team

40 Disaster Volunteer Team

Equipment Available

1 Ambulance

1 Backhoe

1 Miniloader

3 Dumptrucks

5 Rescue Vehicles

5 Early warning Systems

3 Generator Set

DPWH RO2

Deployed Personnel

Batanes 34 Personnel

Cagayan 146 Personnel

Isabela 313 Personnel

Nueva Vizcaya 31 Personnel

Quirino 77 Personnel

Equipment Available

1 unit Payloader
3 units dump truck
3 units service vehicle
1 unit backhoe
2 units chainsaw
Major Clearing Equipment and PPEs

MDRRMC ECHAGUE, ISABELA

- Continuous Monitoring of AOR.
- Continuous monitoring of weather updates.
- Rescue Team on stand by.

MDRRMC DELFIN ALBANO, ISABELA

- Continuous Monitoring of AOR.
- Continuous monitoring of weather updates.
- Prepositioned SAR and Emergency Medical Services Equipment and Supplies.
- Continuous coordination with other concerned agencies.

MDRRMC RIZAL, CAGAYAN

- Conducted PDRA meeting.
- Monitoring of AOR and dissemination of weather situation and advisories, ensure that all identified safe evacuation centers are available and operational.
- Monitoring of water level.
- Continues monitoring and dissemination of weather updates through Social Media.
- Conducted information dissemination through "OPLAN TAMBULI".
- Activation of operations center into Red alert status.

MDRRMC UYUGAN, BATANES

- Continuous monitoring of AOR.
- Continuous conduct of Bandillo, weather updating, dissemination and warning to all barangays.

MDRRMC ITBAYAT, BATANES

- Continuous monitoring of AOR.
- Continuous conduct of Bandillo, weather updating, dissemination and warning to all barangays.
- Secured buildings in barangays and sheltered motorized bancas

MDRRMC CALAYAN, CAGAYAN

- Conducted PDRA meeting.
- Rescue vehicle on stand by
- Prepositioned food packs

PDRRMC Quirino

- Continuous monitoring of AOR
- Continuous dissemination of weather updates/advisories.

MDRRMC Kasibu, Nueva Vizcaya

- Disseminated Tropical Cyclone Advisory Re: “Super Typhoon Hinnamnor” to all MDRRMC members offices/agencies, BDRRMCs and other concerned through Messenger Group Chat and to the public through Mdrmm Kasibu FB account;
- MDRRM Operation Center is open 24/7 to monitor the weather updates and other incidents;
- Advised Kasibu Response Unit to be standby in case of emergency situations; and
- Continuous monitoring of weather updates.

PDRRMC Nueva Vizcaya

- Continuous monitoring of AOR
- Attended PDRA Core Group meeting for STY “HINNAMNOR” on 31 August 2022, 10:00 AM.
- Continuous dissemination of weather updates/advisories.

MDRRMC Mallig, Isabela

- Continuous monitoring of AOR
- Continuous monitoring of weather updates and widest dissemination
- Rescue 119, on 24/7 standby.
- Information Dissemination thru FB page MDRRMC-MALLIG

MDRRMC Jones, Isabela

- Continuous monitoring of AOR (Flood and Landslide Prone)
- Coordinated with the MDRRMC Chairperson on the preparations of the MDRRMC for the possible effect of STY HINNAMNOR
- Coordinated with other response teams (PNP & BFP)
- Preparation/checking of Rescue Equipment
- Continuous dissemination of Weather Updates from DOST-PAGASA

OCD RO2/Cagayan Valley RDRRMOC

- Continuous monitoring of the regional situation.
- Issued CVRDRRMC Memo No. 78 s 2022 dated 30 August 2022 re: Preparations for Typhoon “HINNAMNOR” (Outside PAR).
- Issued CVDRRMC Memo No. 79 s 2022 dated August 31, 2022 re: Raising of Alert Status to RED at the CVDRRMOC in relation to STY “HINNAMNOR”
- Continuous dissemination of weather updates/advisories to Cagayan Valley RDRRMC member-agencies, P/C/MDRRMCs, Media and other stakeholders thru SMS, viber and social media.
- Conducted CVDRRMC – PDRA Core Group meeting on 31 August 2022 at 10:00 AM.
- Close coordination with P/C/MDRRMOs in the Region.
- Continuous monitoring of the major river systems in the Region and its tributaries to include the water sources from the Sierra Madre Mountains, Cordillera Mountains and others.
- The following Non-Food Items are available at the OCDR2 warehouse: Modular Tents-273, Family Packs-1250, Malong-595, Blankets-2310, Mattress-78 & Chainsaw-9
- P/C/MDRRMCs of Batanes and Cagayan are directed to raise the alert status to RED while P/C/M DRRMCs of Isabela, Nueva Vizcaya and Quirino are directed to maintain the current BLUE Alert Status in preparations for the effects of STY "HINNAMNOR" effective 05:00 PM, 31 August 2022.
- Conducted Response Cluster Meeting on September 1, 2022.
- Attended Weather update on September 1, 2022.

MDRRMC Cabagan, Isabela

- MDRRMC convened at 9am re: TD "GARDO" and STY "HINANAMNOR"
- Water level monitoring of overflow bridges
- Standby CRT911
- Conducted PDRA
- EOC and BDRMMC on alert

PDRRMC Isabela

- Continuous monitoring of AOR.
- Prepared and on standby response assets of the province.
- Continuous coordination with the LDRRMOs.
- Continuous dissemination of weather updates/advisories.
- Attended PDRA Core Group meeting for STY "HINNAMNOR" on 31 August 2022, 10:00 AM.

PDRRMC Cagayan

- Close monitoring of AOR
- Conducted inventory of Food and Non-food items through PSWDO.
- Conducted information dissemination via text blast system, CPIO TeleRadyo and other Social Media Platform.
- Continuous dissemination of weather updates/advisories.

MDRRMC Sabtang, Batanes

- Continuous monitoring of AOR.
- Attended PDRA Core Group meeting for STY "HINNAMNOR" on 31 August 2022, 10:00 AM.
- Continuous conduct of Bandillo, weather updating, dissemination and warning to all barangays.
- Prepositioned Mediocre stockpile.
- Prepositioned Food and Non-Food relief goods.
- Secured buildings in barangays and sheltered motorized bancas
- Prepositioned 58 personnel capable of SRR, 25 personnel for Medical, 7 personnel for clearing and 8 auxiliary staff
- Equipment prepositioned (1 pick-up truck, 1 mini dump truck, 2 set basic rescue equipment, 1 ambulance and other emergency equipment

MDRRMC Ivana, Batanes

- Continuous monitoring of AOR.
- Continuous conduct of weather updating, dissemination and warning to all barangays.
- Secured buildings in barangays and sheltered motorized bancas
- Prepositioned 15 personnel capable of clearing, medical and rescue
- Also prepositioned Equipment (payloader, dump truck, back hoe, clearing tools and transport vehicles

PDRRMC Batanes

- Continuous monitoring of AOR
- Issued Memorandum to all Municipal Mayors, Punoing Barangays and Heads of National Agencies in Batanes to undertake preparedness measures and actions in securing all government offices, facilities and vehicles,
- Conduct evacuation if situation warrants and prepositioned Humanitarian Goods, emergency supplies and logistics.
- Continuous dissemination of weather updates/advisories.

PCG

- Prepositioned personnel and SRR Equipment in the following stations:

1. HCGDNELZN - 3 DRG teams (56 personnel) capable of SRR, Clearing Operations and Other HADR with 4 land and 3 water assets
2. CGS Cagayan - 6 DRG teams (22 personnel) capable of SRR, Clearing Operations and Other HADR with 2 land & 3 water assets
3. CGS Calayan - 5 DRG teams (22 personnel) capable of SRR, Clearing Operations and Other HADR with 2 land & 2 water assets
4. CGS Batanes - 5 DRG teams (23 personnel) capable of SRR, Clearing Operations and Other HADR with 1 water asset

Marine Battalion Landing Team (MBLT) 10

- Prepositioned personnel in:

1. Basco - 37 (1 officer, 15 personnel & 21 CAFGU) with 8 Harris Radios capable of HADR
2. Itbayat - 7 personnel & 16 CAFGU 2 with Harris Radios capable of HADR
3. Mavulis Island - 5 personnel & 5 CAFGU with 1 SatPhone capable for Clearing Operations

PNP-PRO2

- Prepositioned personnel capable of SRR and other HADR Operations in the Province of Batanes and in Calayan, Cagayan to wit:

1. Batanes PPO - 16 RSSF personnel
2. PMFC Batanes PPO - 16 deployable personnel & 16 RSSF personnel
3. Basco PS - 5 deployable personnel & 5 RSSF personnel
4. Mahatao PS - 6 deployable personnel & 8 RSSF personnel
5. Ivana PS - 4 deployable personnel & 4 RSSF personnel
6. Sabtang PS - 4 deployable personnel & 4 RSSF personnel
7. Itbayat PS - 4 deployable personnel & 4 RSSF personnel
8. Calayan PS - 8 deployable personnel & 8 RSSF personnel

- SRR Assets deployed in the Province of Batanes and in Calayan, Cagayan

1. Batanes PPO - 1 motorcycle, 2 vehicles, 5 life vests, 1 genset, 1 safety ropes, 1 Hytera Radios and 1 Codan Base Radio
2. PMFC, Batanes PPO - 1 motorcycle, 2 vehicles and 1 safety ropes
3. Basco PS - 2 motorcycles, 1 vehicle, 1 life vest, 1 genset, 3 safety ropes, 8 Hytera Radios and 1 Hytera Base Radio
4. Mahatao PS - 2 motorcycles, 2 vehicles, 2 life vests, 1 genset, 2 safety ropes and 8 Hytera Radios
5. Ivana PS - 2 motorcycles, 2 vehicles, 2 life vests, 1 genset, 2 safety ropes and 10 Hytera Radios
6. Uyugan PS - 2 motorcycles, 2 vehicles, 2 life vests, 1 genset, 1 safety rope and 7 Hytera Radios
7. Sabtang PS - 1 motorcycle, 1 vehicle, 1 genset and 1 safety rope and 8 Hytera Radios
8. Itbayat PS - 3 motorcycles, 1 vehicle, 2 life vests, 1 genset, 2 safety ropes, 8 Hytera Radios and 1 ICOM Radio
9. Calayan, Cagayan - 4 motorcycles, 4 vehicles, 10 life vests, 1 genset, 1 safety rope and 1 ICOM Radio

MGB R2

- MGB RO2 Geohazard Operations Center is on monitoring status for the possible effects of Super Typhoon Hinnamnor in Region 2. Geologists and Mining Engineers of MGB RO2 are on 24-hour duty (via facebook-messenger) for monitoring of geohazards in all provinces and mining areas of Region 2. MGB RO2 Geohazard Hotline - 0961-249-6199

- In close coordination with MGB Central Office and other MGB Regional Offices for the updates and effects of "STY Hinnamnor" via Facebook messenger.

- Attended the CVDRMC PRE-DISASTER RISK ASSESSMENT (PDRA) CORE GROUP MEETING RE: TYPHOON "HINNAMNOR" on August 31, 2022.

- Forwarded the MGB Brgy List as of 31 August 2022 2AM from MGB Central Office to OCD2, DILG2, PIA2, PDRRMO CAGAYAN, PDRRMO BATANES, PDRRMO ISABELA, PDRRMO QUIRINO, and PDRRMO NUEVA VIZCAYA as of August 21, 2022. Two (2) provinces with a total of 30 barangays were included on the list.

- Forwarded GEOHAZARD ADVISORIES on August 22, 2022 to all PDRRMOs, PLGUs, and municipalities of Region 2

- based from the MGB Cumulative Brgy List 31 August 2022 2AM issued by the MGB Central Office.

- Attended Response Cluster Meeting on September 1, 2022.

DOH R2

- Activation of Code Alert in collaboration with the existing Code Red Alert for COVID-19 in the Regional Office, DOH-Retained Hospitals, and Provincial DHO Offices (PDOHOs)
- Continuous operation of Operations Center on 24/7 basis.
- 24/7 Operations of Provincial and Regional ONELINE Command Call Center.
- On-field HRH are on constant monitoring and in collaboration with Local Health Facilities for medical management.
- Continuous coordination with Provincial Health Offices.
- In close coordination and collaboration with Cagayan Valley Risk Reduction and Management Council (CVDRRMC).
- Health Emergency Response Teams are on standby ready for deployment.
- Conducted reiteration of observance of Minimum Public Health Standards in evacuation centers.
- Activation of the Incident Command System in the Regional Office.
- Prepositioned drugs, medicines, and other HEM-related logistics to the different PDOHOs amounting to 3,153,684.06 with breakdown below:
 - o Cagayan amounting to 211,723.20
 - o Isabela amounting to 532,384.62
 - o Nueva Vizcaya amounting to 181,709.20
 - o Quirino amounting to 120,107.84
 - o Batanes amounting to 83,959.20
 - o Santiago City amounting to 2,023,800.00
- Rapid Health Assessment (RHA) teams on standby
- Activated medical team from different DOH-Retained Hospitals for possible deployment (CVMC, VRH, BGH, and SIGH).
- Attended PDRA Core Group meeting for STY "HINNAMNOR" on 31 August 2022, 10:00 AM.

BFP R2

- Attended the CVRDRRMC Pre-Disaster Risk Assessment Core Group Meeting on 31 August 2022 at 10:00 AM via video teleconferencing.
- Directed the Provincial Fire Director of Batanes to closely monitor its AOR and to coordinate with respective DRMMCs and other partner agencies for the possible effects of TD GARDO and STY "HINNAMNOR".
- Advised lower units to be on Heightened Alert and to coordinated with their respective Local DRRMCs for a concerted and coordinated efforts.
- BFP stations coordinated with their respective Local DRRMCs and other partner agencies and local stakeholders to prepare for the possible effects of the STY.
- Deployed personnel capable of fire suppression, SRR, EMS and Admin Matters in Batanes per municipalities: Batanes OPFD-10, Basco-13, Mahatao-9, Sabtang-6, Ivana-9 & Uyugan-8
- Available Assets for SRR (Batanes OPFD-1 ambulance, Basco-2 firetrucks, Mahatao-2 firetrucks, Ivana-1 firetruck & Uyugan-1 firetruck)

DSWD FO2

- Has stockpile and standby funds totaling Php 34,330,484.46 with breakdown as follows:
 - A total of Php10,374,875.68 standby fund is available at the Field Office 02.
 - A total stockpile of 29,075 Family Food Packs (FFPs) amounting to Php 15,349,630.00, Non-Food Items (NFIs) amounting to Php 4,408,319.25, and other food items (raw materials) amounting to Php 4,197,659.53 are available in the region
- Attended the CVRDRRMC Pre-Disaster Risk Assessment (PDRA) Core Group Meeting on 31 August 2022 at 10:00 AM via video teleconferencing.
- Continuous sharing of Weather Advisories to our Regional/SWADTs,P/C/MATs QRT.
- Ensured that the Regional Quick Response Teams (RQRTs), five Social Welfare and Development Teams (SWADTs) in the region, City/Municipal Action Teams (C/MATs) in the region are on ON-CALL/STANDBY status and advised to coordinate with the LDRRMCs/LSWDOs if there are concerns needed to be address by the Field Office.

- Ensured availability of Food and Non-Food Items (FNIs) at any given time.
- Facilitated Response Cluster Meeting on September 1, 2022.
- Conducted preparedness response measures meeting to SWADTs and MATs of Batanes and Cagayan on 02:00 PM September 1, 2022.

CAR

Ifugao PDRRMO

31 August 2022

Preparedness measures during the PDRA meeting:

- 24/7 duty of the EOC
- Daily monitoring of AOR
- Information dissemination
- Close coordination with PDRRMC members
- 29 responders on call
- Continuity of partnership through MOA with suppliers for immediate relief assistance

Office of Civil Defense- Cordillera Administrative Region

- Conducted PDRA for the Tropical Cyclone "Hinnamnor" with the member-agencies, PDRRMOs and MDRRMCs on 31 August 2022.
- Dissemination of Memorandum No. 72 s. 2022 re Raising of Red Alert Status at the Cordillera Emergency Operations Center in connection with the Super Typhoon Henry threatening Northern Luzon to the member-agencies, PDRRMOs and MDRRMCs.
- Close coordination with the PDRRMOs for the AOR updates and situational reports.
- Dissemination of weather advisories to all provinces.

DOST-CAR

31 August 2022

Preparedness Measure during the PDRA meeting:

- Reassessment/testing of the EWS equipment and operations protocols.
- Populating the incident inventory (landslide and flood incidents) module of the drrmis.dostcar.ph

BFP-CAR

31 August 2022

Preparedness Measures during the PDRA meeting:

- Implementation of OPLAN PAHALASA
- All equipment is accounted and ready.
- Close coordination with the LGUs for any assistance
- Personnel are on 24/7 duty

PIA-CAR

31 August 2022

Preparedness Measures during the PDRA meeting:

- Dissemination of public advisories.

DICT-CAR

31 August 2022

- Preparedness Measures during the PDRA meeting:
- Deployment of 2 VSATs.
 - Deployment of 1 generator in the region office and 1 per province.

PNP PROCOR

31 August 2022

Preparedness Measures during the PDRA meeting:

- Conducted PDRA.
- Conducts OPLAN TAMBBULIS, sharing tips and awareness in dealing with disasters
- Information dissemination thru social media
- Conducted inspection in the landslide and flood prone areas
- Activation of DIMTG, RSSF and SRR personnel
- Inventory of SAR equipment and simulation exercises

DOH-CAR

31 August 2022

Preparedness Measure during the PDRA meeting:

- Code White Alert/Advisory is raised in DOH-CHD-CAR, PDOHOs and DOH retained hospitals and health facilities
- Maintenance of 24/7 Operation Center
- Continuous monitoring of weather bulletins for guidance
- Coordination with the LGUS and DRRMCs for any untoward incidents
- Ensure adherence to COVID-19 minimum health standards at all times.
- Ensured the availability and adequacy of prepositioned logistics and buffer stocks at the Provincial DOH Offices.

DILG-CAR

31 August 2022

Preparedness Measures during the PDRA meeting:

- Sending of advisories to LGUs for pre-emptive evacuation.
- LGUs to advise the local miners to stop their operation if the situation warrants

DSWD-CAR

31 August 2021

Preparedness Measures during the PDRA Meeting:

- Available family food packs of 55, 378 of which are prepositioned over the region.
- Available non food items are also prepositioned across the region.
- Realtime monitoring of weather updates and information within AOR
- Disaster Response Management Division QRT is on standby for monitoring of AOR.
- DRMD Disaster Response focal persons in the provinces are actively monitoring their AOR for any incident.
- Ensures the availability of transportation and communication services, for deployment as needed.

Benguet PDRRMO

31 August 2022

Preparedness Measures during the PDRA meeting:

- Heightening of the alert status.
- Activation of EOC.
- Early advisory in pulling of equipment to be on standby.
- Putting of "trapal" on the landslide areas.

Apayao PDRRMO

31 August 2022

Preparedness Measures during the PDRA meeting:

- Dissemination of daily weather bulletins/ advisories thru SMS and social media account.
- Coordinated with partner agencies on the actions to be undertaken.
- Advised the LDRRMCs to conduct inventory and ensure availability of stockpile (FNFI).
- Coordinated with the MDRRMOs in the monitoring of identified evacuation centers.
- Submission of situation report by the LDRRMCs and other DRRM volunteers on the ground.

Baguio City DRRM

31 August 2022

Preparedness Measures during the PDRA meeting:

- Replenished stockpiles
- Personnel will render overtime .
- BCPO Personnel and K9 rescue dogs are on standby.
- BFP added 30 trainees to augment the manpower and on alert for 24 hrs.
- EMS prepared 2 ambulance to transport victims.
- RDANA team is ready for deployment.
- Finances is ready to be utilized
- BCDEO personnel and equipment are on standby (in and out of Baguio City)
- Activation of EOC will be on weekend.

Kalinga PDRRMO

31 August 2021

Preparedness Measures during the PDRA meeting:

- EOC is on 24/7.
- Ensured enough number of FNFI
- Equipment are on standby
- Close coordination with LDRRMCs for the situation in their areas.

Abra PDRRMO

31 August 2022

Preparedness measures during the PDRA meeting:

- PDRRM Council Response Clusters are notified and alerted with the impending hazard.
- IEC sent through local radio stations regarding STS Gardo.
- Search, Rescue and Retrieval teams are always on alert and standby.
- 1,500 Family Food Packs are available at the PDRRMC warehouse.
- PLGU equipment are on preposition.
- PDRRMO SRR equipment on position
- EOC on alert and always on 24/7 duty.
- Alerted all MDRRMCs for pre-emptive evacuation specially for landslide and flood risk areas.

Mt. Province PDRRMO

- Heightened alert status to ensure the readiness of response teams in case of any untoward incident within the AOR.
- Personnel are on standby.
- Continuous monitoring of AOR.
- Consolidated report from the different MDRRMOs.
- All equipment is readily available.
- All vehicles are ensured to be at its best condition for possible augmentation.

Mt. Province Municipal DRRM Councils

- Activation of disaster monitoring and reporting system, regular weather update dissemination thru SMS.
- Conducted community risk assessment on their most hazards prone areas.
- Coordination and preparation of designated evacuation center.
- Volunteers are on standby/ on call.
- Inventory of resources.

ENRO

- Personnel on stand-by.

AFP

- Quick Response Team on Stand-by in all municipal patrol bases.

Provincial Health Office

- Medicines are sufficient.
- Ambulances from Hospitals and RHUs are on stand-by.

MOPRECO

- All maintenance personnel are on stand by for restoration of possible life line damages.

Provincial Governor's Office

- Reminded all responsible person to be on hand on checking their preparedness activities.
- Mandated all Provincial vehicle holders to ensure that all vehicles are filled up, ready and in good condition.

Provincial Social Welfare and Development Office

- All personnel are on standby in case of evacuation.
- Ensured that relief goods within Mountain Province are sufficient

Mt. Province DSWD

- All DRR focal persons are ordered to be on stand- by.
- Ensured that relief goods within Mountain Province are sufficient
- ? FFP- 1430
- ? SK- 115 (small and big)
- ? KK- 128
- ? HK- 98
- ? FK- 120
- ? MALONG- 176

Mt. Province DILG

- Continuous monitoring of the identified municipalities with high to very high susceptible areas for the possible conduct of preemptive evacuation.

Provincial Engineering Office and Provincial Motorpool

- Maintenance section has prepositioned all available equipment.
- All drivers are ordered to be on stand- by.
- All heavy equipment is ensured to be at its best condition.

Philippine Red Cross- Mt. Province Chapter

- Personnel are on stand-by.
- ? Tarps- 14
- ? Collapsible water containers
- ? Solar lamps- 16
- ? Sleeping matts- 20
- ? Vehicle- 2 (ambulance and Utility vehicle)

Mt. Province BFP

- All Station Personnel are on standby.
- All equipment is readily available.
- 20 fire trucks are ready to help.

Mt. Province PNP

-Duty personnel and equipment are on stand- by for assistance on the possible implementation of preemptive and force evacuation.

Mt. Province DPWH

-Prepositioned all equipment and requested private owned equipment to be prepositioned for possible road clearing.