

PRE-EMPTIVE EVACUATION



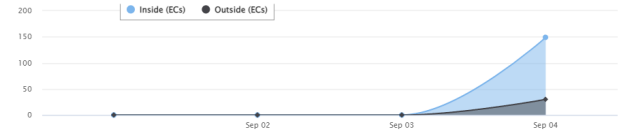
AFFECTED POPULATION



STATUS OF EVACUATION



DISPLACEMENT TREND



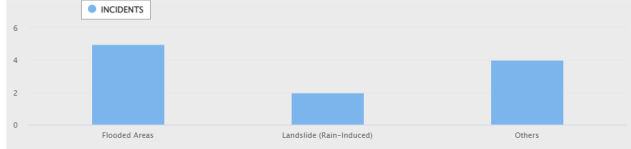
CASUALTIES



BREAKDOWN OF CASUALTIES PER SEX AND AGE GROUP



RELATED INCIDENTS



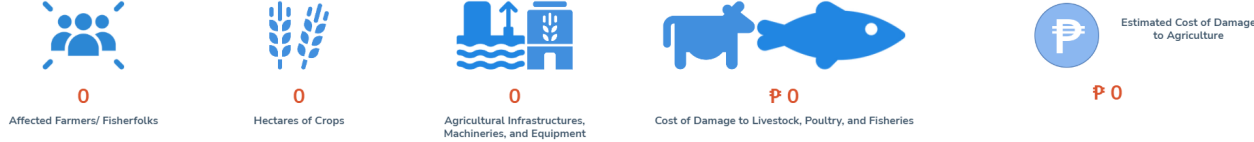
DAMAGED HOUSES



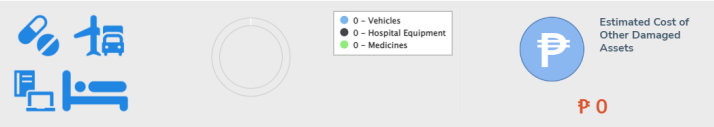
DAMAGE TO INFRASTRUCTURE



DAMAGE TO AGRICULTURE



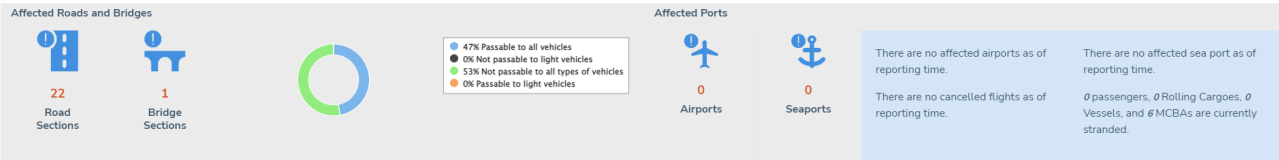
OTHER DAMAGED ASSETS



STATE OF CALAMITY



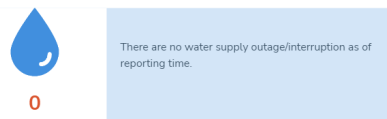
STATUS OF LIFELINES



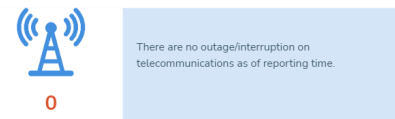
Power



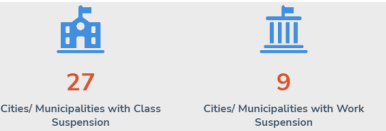
Water Supply




Communication Lines



SUSPENSION OF CLASS AND WORK



ASSISTANCE PROVIDED





REPUBLIC OF THE PHILIPPINES
NATIONAL DISASTER RISK REDUCTION AND MANAGEMENT COUNCIL

National Disaster Risk Reduction and Management Center, Camp Aguinaldo, Quezon City, Philippines

Situational Report for TC HENRY (2022)

SitRep No. 3 for Super Typhoon HENRY (2022)

September 04, 2022 08:00 am

31 August 2022

- 5:30 AM: Super Typhoon "HINNAMNOR" entered the Philippine Area of Responsibility (PAR) and is named "HENRY".
- 10:00 PM, the center of the eye of Super Typhoon "HENRY" was estimated based on all available data at 690 km Northeast of Itbayat, Batanes.

1 September 2022

- 4:00 AM: The center of the eye of Super Typhoon "HENRY" was estimated at 530 km East Northeast of Itbayat, Batanes with maximum sustained winds of 185 km/h near the center, gustiness of up to 230 km/h, and a central pressure of 930 hPa. It maintained its strength as it moved southwestward over the Philippine Sea.
- At 10:00 PM, the center of the eye of Super Typhoon "HENRY" was estimated based on all available data at 380 km East of Itbayat, Batanes moving southward at 10 km/h. TCWS No. 1 was hoisted in Batanes and the northeastern portion of Babuyan Islands.

2 September 2022

- 4:00 AM: HENRY weakens as it meanders over the Philippine Sea East of Batanes. The center of the eye of Typhoon "HENRY" was estimated at 395 km East of Itbayat, Batanes with maximum sustained winds of 175 km/h near the center, gustiness of up to 215 km/h, and a central pressure of 930 hPa. TCWS No. 1 was raised in the northeastern portion of mainland Cagayan (Santa Ana), and is still hoisted in Batanes and Babuyan Islands.

3 September 2022

- 5:00 AM: TY "HENRY" is now moving slowly northward over the sea east of Taiwan with maximum sustained winds of 150 km/h near the center and gustiness of up to 185 km/h. TCWS No. 2 is raised over Batanes while TCWS No. 2 is still hoisted over the Babuyan Islands and the northeastern portion of mainland Cagayan (Santa Ana).

4 September 2022

- At 1:40 AM today, Typhoon HENRY (HINNAMNOR) exited the Philippine Area of Responsibility
- 5:00 AM: TY "HENRY" turns north-northwestward over the East China Sea and is now outside the PAR. The center of the eye of Typhoon "HENRY" was estimated based on all available data at 590 km North Northeast of Itbayat, Batanes (OUTSIDE PAR)
- All TCWS is not lifted.

RELATED INCIDENTS

The following incidents were reported in some areas of Region 1, Region 2, CAR.

REGION	Mudslide	Flooded Areas			Landslide (Rain-Induced)	Erosion	Swelling of River	Soil Erosion and Fallen Tree
		Flooded	Subsided	Receding				
Total	1	1	0	0	2	1	1	1
Region 1	1	1	0	0	2	0	0	0
CAR	0	0	0	0	0	1	1	1

AFFECTED POPULATION

Affected Barangays	4
Affected Families	110
Affected Persons	321
No. of ECs	1
Displaced Families inside ECs	60
Displaced Persons inside ECs	149
Displaced Families outside ECs	11
Displaced Persons outside ECs	30
Affected Regions	Region 1

CASUALTIES

REGION	CONFIRMED			FOR VALIDATION			TOTAL REPORTED		
	dead	injured	missing	dead	injured	missing	dead	injured	missing
TOTAL	0	0	0	1	0	0	1	0	0
Region 1	0	0	0	1	0	0	1	0	0
CAR	0	0	0	0	0	0	0	0	0

For validation, while the previously reported casualty in Region II is due to localized thunderstorms.

ROADS AND BRIDGES

	NOT PASSABLE		PASSABLE (previously reported as not passable and/or one lane passable)	
	ROADS	BRIDGES	ROADS	BRIDGES
GRAND TOTAL	8	1	14	0
Region 1	2	1	0	0
CAR	6	0	14	0

POWER

A total of 11 cities/municipalities experienced power interruption/outage. Of which, power supply in 11 cities/municipalities were already restored.

STRANDED PASSENGERS, ROLLING CARGOES, VESSELS, MBCAS

A total of 0 passengers, 0 rolling cargoes, 0 vessels, and 6 motorbancas are currently stranded in Region 2.

SUSPENSION OF CLASSES AND WORK

Classes and work were suspended in the following regions:

REGION	No of cities/municipalities	
	CLASSES	WORK

GRAND TOTAL	27	9
Region 1	17	2
Region 2	8	7
CAR	2	0

PRE-EMPTIVE EVACUATION

A total of 60 families or 180 persons were pre-emptively evacuated:

REGION	No of Families	No. of Persons
GRAND TOTAL	60	180
Region 1	59	150
Region 2	1	5
CAR	0	25

ASSISTANCE PROVIDED

The following assistance were provided to Region 1.

	QTY	UNIT	AMOUNT (PHP)
GRAND TOTAL	0	0	19,099
Not Specified	0	0	19,099

RELATED INCIDENTS as of (September 04, 2022 08:00)

REGION PROVINCE CITY/ MUNICIPALITY BARANGAY		TYPE OF INCIDENT	DATE OF OCCURENCE	TIME OF OCCURENCE	DESCRIPTION	ACTIONS TAKEN	REMARKS	STATUS (for flooded areas)
GRAND TOTAL	11							
REGION 1	4							
LA UNION	4							
San Fernando	4							
Bacsil		Mudslide	02 September 2022	05:32 am		Responded by Barangay	Cleared as of 0802H 09/02/2022	
Biday		Flooded Areas	03 September 2022	01:49 pm	Flooding incident Water level: 2 feet	Advised Brgy. to do pre emptive evacuation		Flooded
Brgy. Pao Norte		Landslide (Rain-Induced)	03 September 2022	01:32 pm	Landslide in Pao Norte	Continuous monitoring by LGU/CDRRMO		
Brgy. Cabarsican		Landslide (Rain-Induced)	03 September 2022	04:59 pm	Landslide in Cabarsican	Responded by Brgy and LGU		
CAR	7							
IFUGAO	1							
Asipulo	1							
Amduntog		Erosion	01 September 2022		Eroded dike of fishpond. One pond with more or less 2,000 fishes (tilapia) on harvesting stage were affected.			
BENGUET	6							
La Trinidad	6							
Balili, Trinidad		Swelling of River	02 September 2022	04:17 pm	Water level rise, about to reach the bridge and flood control wall	Barangay Balili DRRMC continuous monitoring of the water level along the stretch of Balili River		
KM4, La Trinidad		Flooded Areas	02 September 2022	04:31 pm	Flooding along Halsema National Highway	Continuous monitoring of the situation		
Poblacion and Betag La Trinidad		Flooded Areas	02 September 2022	05:17 pm	Water level reached the farm area situated near the river bank	Continuous monitoring of the water level		
Betag, La Trinidad		Flooded Areas	02 September 2022	05:17 pm	Flooding at Strawberry Farm. Plants were submerged on flood water			

REGION PROVINCE CITY/ MUNICIPALITY BARANGAY		TYPE OF INCIDENT	DATE OF OCCURENCE	TIME OF OCCURENCE	DESCRIPTION	ACTIONS TAKEN	REMARKS	STATUS (for flooded areas)
Pico, La Trinidad		Flooded Areas	02 September 2022	06:11 pm	Flooding near Kidweng area. Flood water from upstream was accumulated near the residential houses	Continuous monitoring of the situation by the Barangay DRRMC of Pico, la Trinidad		
Beckel, La Trinidad		Soil Erosion and Fallen Tree	02 September 2022	06:30 pm	Road not passable due to soil erosion and fallen alnos tree.		Lamut-Ambiong Road is close to traffic	

AFFECTED POPULATION as of (September 04, 2022 08:00)

REGION PROVINCE CITY/ MUNICIPALITY BARANGAY		NO. OF AFFECTED			No. of ECs		Inside Evacuation Centers				Outside Evacuation Centers				TOTAL SERVED (CURRENT) (Inside + Outside)			
		Brgys.	Families	Persons	CUM	NOW	Families		Persons		Families		Persons		Families		Persons	
							CUM	NOW	CUM	NOW	CUM	NOW	CUM	NOW	CUM	NOW		
GRAND TOTAL	4	4	110	321	1	1	60	60	149	149	11	11	30	30	71	71	179	179
REGION 1	4	4	110	321	1	1	60	60	149	149	11	11	30	30	71	71	179	179
ILOCOS SUR	3	3	109	317	1	1	60	60	149	149	11	11	30	30	71	71	179	179
Burgos	1	1	71	179	1	1	60	60	149	149	11	11	30	30	71	71	179	179
		1	71	179	1	1	60	60	149	149	11	11	30	30	71	71	179	179
Caoayan	1	1	13	50	0	0	0	0	0	0	0	0	0	0	0	0	0	0
		1	13	50	0	0	0	0	0	0	0	0	0	0	0	0	0	0
No breakdown	1	1	25	88	0	0	0	0	0	0	0	0	0	0	0	0	0	0
		1	25	88	0	0	0	0	0	0	0	0	0	0	0	0	0	0
ILOCOS NORTE	1	1	1	4	0	0	0	0	0	0	0	0	0	0	0	0	0	0
Carasi	1	1	1	4	0	0	0	0	0	0	0	0	0	0	0	0	0	0
		1	1	4	0	0	0	0	0	0	0	0	0	0	0	0	0	0

CASUALTIES as of (September 04, 2022 08:00)

PROVINCE CITY /MUNICIPALITY BARANGAY	QTY	SURNAME	FIRST NAME	MIDDLE NAME	AGE	SEX	ADDRESS	CAUSE	REMARKS	SOURCE OF DATA	VALIDATED
--	-----	---------	------------	-------------	-----	-----	---------	-------	---------	----------------	-----------

ROADS AND BRIDGES as of (September 04, 2022 08:00)

REGION PROVINCE CITY /MUNICIPALITY BARANGAY		TYPE	CLASSIFICATION	ROAD SECTION/BRIDGE	STATUS	DATE REPORTED (passable)	TIME REPORTED (passable)	DATE REPORTED (not passable)	TIME REPORTED (not passable)	REMARKS
GRAND TOTAL	23									
REGION 1	3									
LA UNION	2									
San Juan	1									
Bambanay		Bridge	City/Municipality	Pacpaca Bridge	NPATV - NOT PASSABLE ALL TYPES VEHICLES			03 September 2022	04:00 pm	
Bagulin	1									
Brgy. Alibangsay		Road	Barangay	Alibangsay	NPATV - NOT PASSABLE ALL TYPES VEHICLES			09 March 2022	01:00 pm	Continuous monitoring by LGU/MDRRMO
ILOCOS SUR	1									
Cervantes	1									
Brgy. Uso, Suyo, Ilocos Sur.		Road	National (primary)	Tagudin-Cervantes Road, KO341+200, Brgy. Uso, Suyo, Ilocos Sur.	NPATV - NOT PASSABLE ALL TYPES VEHICLES			03 September 2022	05:00 pm	Clearing Operation will resume, once weather permits, If going to Cervantes, Ilocos Sur, commuters/motorists may take the alternate route MNR Jctn-Banayoyo-Lidlidda-San Emilio-Quirino Road/Cervantes-Quirino Road & vice-versa.
CAR	20									
MOUNTAIN PROVINCE	7									
Bontoc	2									

REGION PROVINCE CITY /MUNICIPALITY BARANGAY		TYPE	CLASSIFICATION	ROAD SECTION/BRIDGE	STATUS	DATE REPORTED (passable)	TIME REPORTED (passable)	DATE REPORTED (not passable)	TIME REPORTED (not passable)	REMARKS
		Road	National (primary)	K0387+600, Napu Section, Bontoc Ili, Bontoc, Mt. Province	NPATV - NOT PASSABLE ALL TYPES VEHICLES	04 September 2022	06:00 am	03 September 2022	08:00 pm	Due to reoccurring soil collaps Section is closed to traffic today from 8:00 PM to September 4, 2022, 6:00 AM due to continuous falling of rocks and soil collapse. Alternate route: Maba-ay - Abatan Provincial Road
		Road	Provincial	Bontoc- Mainit	NPATV - NOT PASSABLE ALL TYPES VEHICLES	02 September 2022				Tay-ok section still closed to traffic due to soil erosion and rock slide.
Sadanga	1									
		Road	National (primary)	K0412+250, Corocoro Section, Poblacion, Sadanga, Mt. Province	PATV - PASSABLE ALL TYPES VEHICLES	03 September 2022	10:12 am	02 September 2022	04:31 pm	Due to soil collapse
Tadian	1									
		Road	Provincial	Masia-Duagan	NPATV - NOT PASSABLE ALL TYPES VEHICLES	02 September 2022				Closed due to wash out/caves in
Sabangan	1									
		Road	National (primary)	K0355+305 - K0361+000, Sabangan, Mt. Province	PATV - PASSABLE ALL TYPES VEHICLES	03 September 2022	09:18 am	02 September 2022	05:00 pm	Due to rockfall
No breakdown	1									
		Road	National (primary)	K0390+030, Calacaban Section, Mt. Province - Ilocos Sur via Tue Road	NPATV - NOT PASSABLE ALL TYPES VEHICLES			03 September 2022	06:05 am	Due to soil collapse Alternate route: Mt. Province - Ilocos Sur via Kayan
Bauko	1									

REGION PROVINCE CITY /MUNICIPALITY BARANGAY		TYPE	CLASSIFICATION	ROAD SECTION/BRIDGE	STATUS	DATE REPORTED (passable)	TIME REPORTED (passable)	DATE REPORTED (not passable)	TIME REPORTED (not passable)	REMARKS
Poblacion		Road	National (primary)	K0408+750 - K0408+850, Poblacion, Bauko, Mt. Province	OLP - ONE LANE PASSABLE	02 September 2022	04:20 pm			Sunken section Travellers are advised to take Mt. Province - Ilocos Sur via Kayan
IFUGAO	7									
Mayoyao	1									
		Road	National (primary)	K0266+150-K0375 +520 Intermittent Sections, Tulaed to Guinihon, Mayoyao, Ifugao	OLP - ONE LANE PASSABLE	01 September 2022	10:25 pm	31 August 2022	07:00 pm	- Due to series of soil collapsed. - Alternate route: Nueva Vizcaya-Ifugao-Mt. Province Boundary Road
Lagawe	5									
		Road	National (primary)	Mayoyao-Aguinaldo National Road	PATV - PASSABLE ALL TYPES VEHICLES	01 September 2022		01 September 2022		All roads are open to traffic
		Road	Provincial	Caba Provincial Road at Bayucan Section	NPATV - NOT PASSABLE ALL TYPES VEHICLES			01 September 2022		Due to landslide
		Road	City/Municipality	Natuwolan, Cudog Section	OLP - ONE LANE PASSABLE	01 September 2022		01 September 2022		
		Road	Provincial	Poblacion-Balangbang Provincial Road	PATV - PASSABLE ALL TYPES VEHICLES	02 September 2022		01 September 2022		Due to the landslide at Nabulnan Section and Taep Section
		Road	City/Municipality	Balangbang to Chunac Road	PATV - PASSABLE ALL TYPES VEHICLES	02 September 2022		01 September 2022		Due to landslide
Banaue	1									
		Road	City/Municipality	Kinakin-Cambulo Road	OLP - ONE LANE PASSABLE	01 September 2022		01 September 2022		
APAYAO	1									
Kabugao	1									
		Road	National (primary)	K0623+600, Madatag, Kabugao, Apayao 0	OLP - ONE LANE PASSABLE	02 September 2022	11:30 am	02 September 2022	08:30 am	Due to landslide
BENGUET	3									
La Trinidad	1									

REGION PROVINCE CITY /MUNICIPALITY BARANGAY		TYPE	CLASSIFICATION	ROAD SECTION/BRIDGE	STATUS	DATE REPORTED (passable)	TIME REPORTED (passable)	DATE REPORTED (not passable)	TIME REPORTED (not passable)	REMARKS
		Road	City/Municipality	Lamut-Ambiong	NPATV - NOT PASSABLE ALL TYPES VEHICLES	02 September 2022				Close to traffic due to soil erosion
Baguio	1									
Irisan		Road	National (primary)	K0303+450 (Right Side), Brgy. Irisan, Baguio City	PATV - PASSABLE ALL TYPES VEHICLES	02 September 2022				Due to soil collapse
Kabayan	1									
Gusaran		Road	National (primary)	K0337+150, Sitio Asokong, Brgy. Gusaran, Kabayan, Benguet	OLP - ONE LANE PASSABLE	03 September 2022	03:50 pm	03 September 2022	03:15 pm	Section is under open/close situation due to soil collapse
ABRA	2									
Licuan-Baay (Licuan)	1									
Subagan		Road	National (primary)	K0470+800, Subagan, Baay-Licuan, Abra	PATV - PASSABLE ALL TYPES VEHICLES	03 September 2022	08:29 am	03 September 2022	06:00 am	Due to soil collapse with fallen tree
Danglas	1									
Nagaparan		Road	National (primary)	K0446+020, Nagaparan, Danglas, Abra	PATV - PASSABLE ALL TYPES VEHICLES	03 September 2022	12:13 pm	03 September 2022	07:30 am	Due to debris flow Section is under open/close situation Maintenance crew and one DPWH payload is on standby for clearing operations

POWER as of (September 04, 2022 08:00)

REGION PROVINCE CITY /MUNICIPALITY BARANGAY		TYPE	SERVICE PROVIDER	DATE OF INTERRUPTION/ OUTAGE	TIME OF INTERRUPTION/ OUTAGE	DATE RESTORED	TIME RESTORED	REMARKS
GRAND TOTAL	11							
REGION 1	10							
LA UNION	10							
Balaoan	1							

REGION PROVINCE CITY /MUNICIPALITY BARANGAY		TYPE	SERVICE PROVIDER	DATE OF INTERRUPTION/ OUTAGE	TIME OF INTERRUPTION/ OUTAGE	DATE RESTORED	TIME RESTORED	REMARKS
Paraoir		Interruption	LUELCO	01 September 2022	20:23	01 September 2022	21:00	Restored as of 2100H (1 Sept) report
Almeida		Interruption	LUELCO	01 September 2022	20:23	01 September 2022	21:00	Restored as of 2100H (1 Sept) report
All Barangays		Interruption	NGCP	02 September 2022	15:00	02 September 2022	18:45	Reported
All Barangays		Interruption	LUELCO	03 September 2022	07:00	03 September 2022	17:40	80% was restored as of 1700H
San Gabriel	1							
Lacong		Interruption	LUELCO	01 September 2022	20:43	01 September 2022	21:00	All cleared Lines/Post
Balbalayang		Interruption	LUELCO	01 September 2022	20:43	01 September 2022	21:00	All cleared Lines/Post
Bacnotan	1							
Agtipal		Interruption	LUELCO	01 September 2022	20:41	01 September 2022	21:30	All cleared Lines/Post
San Fernando	1							
Poron		Interruption	LUENCO	01 September 2022	23:00	02 September 2022	00:00	Reported
Tanquigan		Interruption	LUENCO	01 September 2022	21:00	01 September 2022	21:30	Reported
Sibuan-Otong		Interruption	LUENCO	01 September 2022	20:59	01 September 2022	21:30	Reported
San Francisco		Interruption	LUENCO	01 September 2022	20:20	01 September 2022	21:13	Reported
Canaoay		Interruption	LUENCO	01 September 2022	20:20	01 September 2022	21:13	Reported
Parian		Interruption	LUENCO	01 September 2022	19:32	01 September 2022	21:13	Reported
Madayegdeg		Interruption	LUENCO	01 September 2022	19:32	01 September 2022	21:13	Reported
Naguilian	1							
Al-alinao Norte		Interruption	LUELCO	01 September 2022	21:00	02 September 2022	00:50	Reported
Santol	1							
All Barangays		Interruption	NGCP	02 September 2022	15:00	02 September 2022	20:00	Reported
All Barangays		Interruption	LUELCO	03 September 2022	07:00	03 September 2022	17:00	
Brgy. Pagaan		Interruption	LUELCO	03 September 2022	07:00	03 September 2022	12:00	
Sudipen	1							
All Barangays		Interruption	NGCP	02 September 2022	15:00	02 September 2022	18:30	Reported
All Barangays		Interruption	LUELCO	03 September 2022	07:00	03 September 2022	17:00	Restored as of 1700H except for Sitio Pideg and Butac
Bangar	1							
All Barangays		Interruption	NGCP	02 September 2022	15:00	02 September 2022	18:30	Reported
Luna	1							
All Barangays		Interruption	LUELCO	03 September 2022	07:00	03 September 2022	17:00	
Aringay	1							

REGION PROVINCE CITY /MUNICIPALITY BARANGAY		TYPE	SERVICE PROVIDER	DATE OF INTERRUPTION/ OUTAGE	TIME OF INTERRUPTION/ OUTAGE	DATE RESTORED	TIME RESTORED	REMARKS
Samara		Interruption	LUELCO	03 September 2022	07:00	03 September 2022	15:30	
Galvano		Interruption	LUELCO	03 September 2022	07:00	03 September 2022	05:40	
CAR	1							
IFUGAO	1							
Mayoyao	1							
		Interruption	IFELCO	31 August 2022	15:50	02 September 2022	06:40	

STRANDED PASSENGERS, ROLLING CARGOES, VESSELS, MBCAS as of (September 04, 2022 08:00)

REGION PROVINCE CITY /MUNICIPALITY BARANGAY		DISTRICT	STATION	SUBSTATION	PORT/TERMINAL	PASSENGER	ROLLING CARGOES	VESSELS/BUS LINER	MBCA (MOTOR BANCA)	REMARKS
GRAND TOTAL	2					0	0	0	6	
REGION 2	2					0	0	0	6	
CAGAYAN	2					0	0	0	6	
Aparri	1					0	0	0	1	
			Cagayan	Aparri	Aparri	0	0	0	1	Bound to Camiguin Island
Santa Ana	1					0	0	0	5	
			Cagayan	San Vicente	San Vicente	0	0	0	5	Bound to Maconacon

CLASS SUSPENSION as of (September 04, 2022 08:00)

REGION PROVINCE CITY /MUNICIPALITY BARANGAY		LEVEL FROM	LEVEL TO	TYPE	DATE OF SUSPENSION	TIME OF SUSPENSION	DATE RESUMED	TIME RESUMED	REMARKS
GRAND TOTAL	27								
REGION 1	17								
PANGASINAN	9								
Bolinao	1								
		Pre-school	Primary	All	02 September 2022	07:00			Public Advisory
		Pre-school	Primary	All	02 September 2022				

REGION PROVINCE CITY /MUNICIPALITY BARANGAY		LEVEL FROM	LEVEL TO	TYPE	DATE OF SUSPENSION	TIME OF SUSPENSION	DATE RESUMED	TIME RESUMED	REMARKS
Bani	1								
		Pre-school	Tertiary	All	02 September 2022	07:00			Public Advisory
Alaminos	1								
		Pre-school	Tertiary	All	02 September 2022	07:00			Public Advisory
Agno	1								
		Pre-school	Tertiary	All	02 September 2022	07:00			Public Advisory
Mabini	1								
		Pre-school	Secondary	All	02 September 2022	07:00			Public Advisory
		Pre-school	Secondary	All	02 September 2022	07:00			Public Advisory
Anda	1								
		Pre-school	Tertiary	All	02 September 2022	07:00			Public Advisory
Sual	1								
		Pre-school	Secondary	All	02 September 2022	07:00			Public Advisory
Manaoag	1								
		Pre-school	Secondary	All	02 September 2022	07:00			Public Advisory
Binalonan	1								
		Pre-school	Tertiary	All	02 September 2022	07:00			Public Advisory
LA UNION	8								
Pugo	1								
		Pre-school	Secondary	All	02 September 2022	07:00			Public Advisory
Aringay	1								
		Pre-school	Pre-school	All	02 September 2022	07:00			
Bacnotan	1								
		Pre-school	Tertiary	All	02 September 2022	12:00			
Luna	1								
		Pre-school	Tertiary	All	02 September 2022	12:00			
Sudipen	1								
		Pre-school	Tertiary	All	02 September 2022	15:00			
Santol	1								
		Pre-school	Secondary	All	02 September 2022	15:00			
San Fernando	1								
		Pre-school	Tertiary	All	02 September 2022	15:00			
Bangar	1								
		Pre-school	Tertiary	All	02 September 2022	15:00			
REGION 2	8								

REGION PROVINCE CITY /MUNICIPALITY BARANGAY		LEVEL FROM	LEVEL TO	TYPE	DATE OF SUSPENSION	TIME OF SUSPENSION	DATE RESUMED	TIME RESUMED	REMARKS
CAGAYAN	2								
Calayan	1								
		Pre-school	Secondary	All	01 September 2022				EO 15
Santa Ana	1								
		Pre-school	Secondary	All	02 September 2022				EO No. 37 s. 2022
BATANES	6								
Province-Wide	6								
		Pre-school	Tertiary	All	02 September 2022				
CAR	2								
BENGUET	2								
Baguio	1								
		Pre-school	Primary	All	02 September 2022	05:00			Suspension was from pre-school to elementary however, as of 3:30 PM today, 02 September 2022 the coverage of class suspension expanded to all levels.
La Trinidad	1								
		Pre-school	Primary	All	02 September 2022	06:17			Issued Executive Order No. 026-2022: An order suspending classes from Pre-School to Elementary School.

WORK SUSPENSION as of (September 04, 2022 08:00)

REGION PROVINCE CITY /MUNICIPALITY BARANGAY		TYPE	DATE OF SUSPENSION	TIME OF SUSPENSION	DATE RESUMED	TIME RESUMED	REMARKS
GRAND TOTAL	9						
REGION 1	2						
PANGASINAN	1						
Bani	1						
		Public	02 September 2022	07:00			Public Advisory
LA UNION	1						

REGION PROVINCE CITY /MUNICIPALITY BARANGAY		TYPE	DATE OF SUSPENSION	TIME OF SUSPENSION	DATE RESUMED	TIME RESUMED	REMARKS
Sudipen	1						
		All	02 September 2022	15:00			
REGION 2	7						
CAGAYAN	1						
Calayan	1						
		Public	01 September 2022	13:00			EO 16
BATANES	6						
Province-Wide	6						
		Public	02 September 2022				

PRE-EMPTIVE EVACUATION as of (September 04, 2022 08:00)

REGION PROVINCE CITY /MUNICIPALITY BARANGAY		FAMILIES	MALE	FEMALE	TOTAL	REMARKS
GRAND TOTAL	5	60	0	0	180	
REGION 1	2	59	0	0	150	
ILOCOS SUR	2	59	0	0	150	
Burgos	2	59	0	0	150	
		47	0	0	122	Inside Evacuation Center
		12	0	0	28	Outside Evacuation Center
REGION 2	1	1	0	0	5	
BATANES	1	1	0	0	5	
Basco	1	1	0	0	5	
San Antonio		1	0	0	5	stayed at Basco Evacuation Center
CAR	2	0	0	0	25	
MOUNTAIN PROVINCE	2	0	0	0	25	
Sagada	2	0	0	0	25	
Tanulong		0	0	0	9	Evacuated at the Anglican Church
Tanulong		0	0	0	16	Evacuated to their relatives

ASSISTANCE PROVIDED as of (September 04, 2022 08:00)

REGION PROVINCE CITY /MUNICIPALITY BARANGAY		SOURCE	QUANTITY	UNIT	TYPE	PARTICULARS	COST(PHP)
GRAND TOTAL	1						19,099
REGION 1	1						19,099
ILOCOS SUR	1						19,099
Burgos	1						19,099
		LGU			Not Specified		19,099



National Disaster Risk Reduction and Management Council

Situational Report for TC HENRY (2022) ACTIONS TAKEN

National



NDRRM Operations Center

- Conducted a Weather Updating on 30-31 August, and 01 September 2022.
- Issued the following Memorandum:
 - a. No. 130 re Preparations for Tropical Depression "GARDO", Super Typhoon "HINNAMNOR", and Enhancement of Southwest Monsoon (Habagat) dated 31 August 2022.
 - b. No. 131 re Preparations for the Current Weather Systems Affecting the Country dated 31 August 2022.
 - c. No. 133 re Maintaining the Blue Alert Status at the National Disaster Risk Reduction and Management Operations Center (NDRRMOC) ICOW Super Typhoon "HINNAMNOR" (Outside PAR) effective 31 August 2022, 5:00 PM.



DOST-Philippine Atmospheric, Geophysical and Astronomical Services Administration (PAGASA)

- Presented weather updates during meetings with select member-agencies facilitated by the OCD.
- Continuous weather monitoring and provision of weather updates to all stakeholders.



DENR-Mines and Geosciences Bureau (MGB)

- Provided the list of barangays susceptible to landslide and flooding, and presented same during meetings with select member-agencies facilitated by the OCD.



Department of Social Welfare and Development (DSWD)

DSWD-DRMB

- The Disaster Response Management Bureau (DRMB) is closely coordinating with the concerned field offices for significant disaster response updates.

DSWD-NRLMB

- DSWD-NRLMB is continuously repacking goods for possible augmentation and provides logistical augmentation to FOs on delivering FFPs to LGUs.

Standby Funds

- ?517.03 million Quick Response Fund (QRF) at the DSWD Central Office.
- ?20.96 million available at DSWD FOs I, II, III, and CAR.
- ?62.46 million in other DSWD FOs which may support the relief needs through inter FO augmentation.

Prepositioned FFPs and Other Relief Items

- 78,892 FFPs are available in Disaster Response Centers; of which, 48,163 FFPs are at the National Resource Operations Center (NROC), Pasay City and 30,729 FFPs are at the Visayas Disaster Resource Center (VDRC), Mandaue City.
- 111,126 FFPs are available at DSWD FOs I, II, III, and CAR.
- 437,464 FFPs in other DSWD FOs which may support the relief needs through inter FO augmentation.
- ?591.58 million worth of other FNIs at NROC, VDRC, and DSWD FO warehouses



Department of Public Works and Highways (DPWH)

- Activated DPWH DRRM Teams of affected Regional and District Engineering Offices.
- Ongoing clearing operations.
- Continuous monitoring of the status of national roads and bridges.

Region 1

OCD Region 1

- Activated the RDRRMC1-EOC for close monitoring of the situation
- Issued RDRRMC1 Memorandums for the Activation of BLUE ALERT STATUS ICOW STY "HENRY" to RDRRMC1 Member Agencies and P/C/MDRRMCs.
- Co-facilitated the conduct of Emergency Regional Response Cluster Meetings and activation of Response Cluster
- Conducted Pre-Disaster Risk Assessment (PDRA)
- Issued RDRRMC1 Memorandum re Preparedness Measures of RDRRMC1 Member Agencies and P/C/MDRRMCs.
- Activate respective Emergency Operation Center for monitoring of area of responsibility (AOR)
- Attend emergency meetings
- Monitor the weather situation thru PAGASA website
- Strengthen risk communication
- Ensure safety and secured response activities following COVID-19 health protocols

DSWD FO1

- DSWD Field Office 1 is closely monitoring the Trough of Typhoon "HENRY" / Southwest Monsoon through the Department of Science and Technology - Philippine Atmospheric, Geophysical and Astronomical Services Administration (DOST - PAGASA) and in close coordination with the Regional Disaster Risk Reduction and Management Council 1 (RDRRNIC1)
- Continuous monitoring through the Provincial Operations Offices on the affected population. Hence, inclusion of the report on the affected population from LGU Burgos and Caoayan, Ilocos Sur
- Ongoing unloading of 700 bags of rice at DSWD FO1 Regional Warehouse, Biday, city of San Fernando, La Union from NFA, San Juan, La Union.
- Stockpiling of raw materials to maximize space for the upcoming deliveries of relief items is ongoing at DSWD FO1 Regional Warehouse, Biday, City of San Fernando, La Union.

PDRRMO Ilocos Sur

- Activated the PDRRMC Ilocos Sur Emergency Operations Center located at Provincial Farmers Livelihood Center, Barangay III, Vigan City, Ilocos Sur.
- Established proper communication ahead of time for immediate response.
- Prepositioned WASAR, USAR, medical equipment and rescue vehicles for emergency purposes.
- SRR, USAR, WASAR and Medical teams are on standby ready for deployment in case an emergency arises.
- All C/MDRRMOs are advised to closely monitor their AOR.
- Track of Tropical Depression "GARDO" and Super Typhoon STY "HINNAMNOR" is being monitored 24/7.
- Tropical Cyclone Bulletin from DOST-PAGASA is being disseminated to C/MDRRMOs through text message and social media.
- Tropical Cyclone Bulletin for Tropical Depression "GARDO" and Super Typhoon STY "HINNAMNOR" is posted on PDRRMC Facebook page.

DOH CHD-1

- Received logistics from HEMB-CO as augmentation for LPA "GARDO" and STY "HENRY".
- All Health Emergency Management Teams and all Health Emergency Personnel are on standby and ready for deployment should the need arise.

- All Provincial DOH Offices continues to submit daily reporting of relative events. Every 7:00 am and 4:00pm. Zero reporting is also encouraged.
- Dissemination of updates through email, SMS, Calls to PDOHOs, and concerned offices for the monitoring and updating of logistics.
- Continuous monitoring of weather bulletins for guidance, 2 Emergency Officers-on-Duty (EOD) at the Operations Center 24/7 are on Duty.
- Continuous submission of reports to HEMB OpCen and other concerned agencies.
- Continuous consolidation of HEARS report and Daily Health Monitoring Report for Reporting collected from the different LGUs through the PDOHOs.
- Monitoring of Prepositioned Health Emergency Commodities (Assorted Drugs and Medicines and Logistical Supplies)

PDRRMO La Union

PDRRMO EOC on BLUE ALERT STATUS

- Continuous monitoring and dissemination of weather advisories, 24-Hour Public Weather Forecasts, Gale Warning, and Other Advisories to all C/MDRRMOs through La Union 911.
- Prepositioning of goods available for augmentation
- All PDRRMO personnel are requested to standby for possible mobilization. All equipment was checked and ready for deployment.

CITY OF SAN FERNANDO DRRM OPERATION CENTER (CDRRMOC)

- Activated the Emergency Operations Center
- Continuous monitoring and dissemination of weather advisories, 24-Hour Public Weather Forecasts, Gale Warning, and Other Advisories to all BDRRMCs through CDRRM EOC.

ARINGAY DRRM OPERATIONS CENTER (MDRRMOC)

- All teams and barangays are on white alert status
- Opcen is on Operation Listo Alert Alpha
- All 24 barangays are informed about the latest updates of Typhoon "HENRY"
- Monitoring Team is on Duty
- Aringay River Water Level and Coastal areas are monitored
- Continuous communication with BDRRMCs for status updates

BANGAR DRRM OPERATIONS CENTER (MDRRMOC)

- Monitoring of weather updates and advisories.
- Information dissemination regarding the general weather thru social media posting.
- Coordinated with other MDRRMC member agencies and BDRRMOs.
- Continuous monitoring of AOR.
- Submit Situational Report.

BURGOS DRRM OPERATIONS CENTER (MDRRMOC)

- Disseminate information regarding the occurrence of the typhoon through call/text messages to all Punong Barangays (September 1,2022)
- Raised public awareness about hazards, vulnerability & risk and early warning signs and counter measures especially to families in danger zones (Barangay Caoayan, Dalacdac, Lower Tumapoc, Delles & Linuan)
- Conducted inventory of supplies, equipment and availability of stock
- Convened the MDRRM Council and conduct pre-disaster risk assessment
- Continuously monitored the situation of all barangays & dissemination of weather bulletins
- Prepared evacuation centers
- Ensured proper coordination with the DILG, OCD, DSWD, DOH and the PDRRMO.

NAGUILIAN DRRM OPERATIONS CENTER (MDRRMOC)

- Emergency Operation Center (EOC) activated
- Disaster Reporting and Monitoring System utilized for timely and regular updating
- All emergency equipment, assets and resources made available and ready for deployment
- Maintained close coordination with partners and stakeholders
- Disaster response teams activated
- Monitoring barangays and sending of updates to all Punong Barangay to coordinate incidents within their AOR and report any untoward incident to the MDRRMO.

PUGO DRRM OPERATIONS CENTER (MDRRMOC)

- Conduct inventory of disaster equipment
- LCE notified of the latest status of typhoon
- Assess flood and landslide prone areas in the municipality
- Conduct inventory of disaster equipment
- Roving at 14 barangays for road, bridges, river assessment
- Coordination with PNP, BFP, RHU and BDRRMC's
- Information dissemination and advisories via social media and official channels
- Contacted Local Suppliers (with MOU) for prepositioning of goods
- Continuous monitoring on weather update and AOR, accident prone areas and reminded travelers to drive safely.

SANTOL DRRM OPERATIONS CENTER (MDRRMOC)

- Continues monitoring for updates of STY Henry
- IEC through social media platform
- Continues communication and updates with BDRRMSCs
- Stand-by equipment's and assets ready for deployment

STO. TOMAS DRRM OPERATIONS CENTER (MDRRMOC)

- Operation Center activated;
- Continuous Weather Monitoring and dissemination of weather updates thru Messenger and Official MDRRMO Facebook Page from PAGAS, DILG CODIX, NDRRMC, RDRRMC1, OCD1 and PDRRMO to the BDRRM and general public;
- Provided thru Messenger and social media platform (Facebook Official Page of MDRRMO), the copy of memorandum on the alert status from RDRRMC1;
- Reviewed LDRRM/ Contingency Plans and Hazard Risk Maps;
- Advised BDRRMC to be prepared for the hazards that might be brought by the super typhoon "Henry";
- Cascade preparedness directives to BDRRMC;
- Readied pre-emptive/force evacuation plans;
- Organized Administrative/Logistical Support Team;
- Prepositioned resources for the disaster operation;
- Prepositioned relief goods for possible evacuees.

Region 2

MDRRMC Santo Nino, Cagayan

- Continuous monitoring of weather updates thru DOST PAGASA and dissemination to BDRRMC and MDRRMC member-agencies.
- Action 24 Oras on standby.

MDRRMC MAHATAO, BATANES

- Continuous monitoring of AOR.
- Continuous conduct of weather updating, dissemination and warning to all barangays.
- Activated 24/7 manning of EOC on August 31, 2022.
- Emergency Response Team and Volunteers on standby.
- Pre-positioned food and non-food items.
- Secured buildings in barangays and sheltered motorized bancas.

Deployed Personnel

27 Medical
63 Emergency Response Team
100 Clearing Team
40 Disaster Volunteer Team

Equipment Available

1 Ambulance

1 Backhoe
1 Miniloader
3 Dumptrucks
5 Rescue Vehicles
5 Early warning Systems
3 Generator Set

MDRRMC BASCO, BATANES

Deployed Personnel

12 Rescue
9 Medical
15 Clearing

Equipment Available

2 trucks
1 Pick up
5 Generator Sets

MDRRMC Abulug, Cagayan

- Close monitoring of AOR.
- Prepositioned rescue equipment.

MDRRMC Buguey, Cagayan

- Continuous monitoring of weather updates thru DOST PAGASA and dissemination to BDRRMC and MDRRMC member-agencies.
- EOC activated and Rescue 3511 on standby.

MDRRMC Gattaran, Cagayan

- Continuous coordination to BDRRMCs and MDRRMC member-agencies.
- Prepositioned equipment.

MDRRMC Lallo, Cagayan

- Continuous coordination to BDRRMCs and MDRRMC member-agencies.
- Rescue 35 on standby with assets ready for deployment.
- Continuous monitoring of the water level of the Cagayan River.
- Continuous dissemination of weather advisories from PAGASA.
- Continuous monitoring of roads and bridges in the AOR.
- Alert status at the Operations Center was raised to RED and EOC activated.

MDRRMC Lasam, Cagayan

- Continuous monitoring of weather updates thru DOST PAGASA and dissemination to BDRRMC and MDRRMC member-agencies.
- EOC on Red alert status.
- DARE Rescue 1204 on standby for possible deployment.
- conducted operational briefing to rescue personnel; close coordination with MDRRMC response cluster and BDRRMC

- conducted PDRA to MDRRMC headed by LCE

MDRRMC Pamplona, Cagayan

- Continuous coordination to BDRRMCs and MDRRMC member-agencies.
- Conducted PDRA Meeting on September 01, 2022.

MDRRMC Peñablanca, Cagayan

- Continuous coordination to BDRRMCs and MDRRMC member-agencies.
- Continuous monitoring on the track of TY Henry.
- Close Coordination with PBs, PNP, BFP and 77th IB
- Response Team - Rescue 24 on standby. - Submission of SitRep and Monitoring report to DILG, PDRRMC and OCD

MDRRMC Piat, Cagayan

- Continuous monitoring of weather updates thru DOST PAGASA and dissemination to BDRRMC and MDRRMC member-agencies.

MDRRMC Santa Ana, Cagayan

- Monitoring of AOR and dissemination of weather situation and advisories, ensure that all identified safe evacuation centers are available and operational.
- Emergency Response Team, member agencies of the Local DRRMC and other volunteers are on standby.

MDRRMC Sanchez Mira, Cagayan

- Continuous monitoring of weather updates thru DOST PAGASA and dissemination to BDRRMC and MDRRMC member-agencies.
- EOC activated.
- Conducted PDRA Meeting on 1 September 2022.

MDRRMC Santa Praxedes, Cagayan

- Continuous monitoring of weather updates thru DOST PAGASA and dissemination to BDRRMC and MDRRMC member-agencies.
- Task Force Sinag Responders on standby.

DPWH RO2

Deployed Personnel
Batanes 34 Personnel
Cagayan 146 Personnel
Isabela 313 Personnel
Nueva Vizcaya 31 Personnel
Quirino 77 Personnel

Equipment Available
1 unit Payloader
3 units dump truck
3 units service vehicle

1 unit backhoe
2 units chainsaw
Major Clearing Equipment and PPEs

MDRRMC Aurora, Isabela

- Continuous monitoring of AOR.
- Continuous dissemination of weather updates.

MDRRMC San Isidro, Isabela

- Continuous monitoring of AOR (flood prone areas).

CDRRMC Santiago City, Isabela

- Continuous monitoring of AOR.
- Continuous Monitoring of weather updates.

MDRRMC Diadi, Nueva Vizcaya

- Continuous monitoring of AOR.

MDRRMC Dupax del Norte, Nueva Vizcaya

- Continuous monitoring of AOR.

MDRRMC Quezon, Nueva Vizcaya

- Continuous monitoring of AOR.

DILG RO2

- Continuous monitoring and dissemination of Weather Status and Updates through FB Messenger, Viber and Text Messages to Provincial EOCs.
- Activated Disaster Online Reporting and Monitoring System (DORMS) effective 6:00 PM, 01 September 2022
- Ensure that LGUs will strictly implement the critical preparedness actions indicated in the DILG Advisory re: Typhoon "HINNAMNOR"
- Directs LGUs to convene Pre-Disaster Risk Assessment (PDRA) meetings.
- Continuously inform and advise communities through but not limited to the local television and radio stations of the situation updates and preparedness actions of the localities and Maximize the use of social media platforms for public information.
- Establish and strictly implement the critical preparedness actions based on Operation Listo Protocols and DILG MC 2020-125- Listo sa Tag-ulan at COVID-19.
- Advise LGUs to conduct Pre-Emptive Evacuation if deemed necessary.
- Vigilantly monitor quarry and mining areas, clear all waterways (i.e canals, drainages etc.) and ensure that dams are stable, and freeboard of tailings dams can accommodate the projected rainfall amount.
- Advise LGUs to utilize HazardHUnterPH to generate indicative hazard assessment reports.
- Implement the necessary actions indicated in the DILG Advisory re: "Preparedness Measures for Rainy Season CY 2022". Issued 18 May 2022
- Closely monitor the Northern, Eastern and Western seaboard of Luzon and ensure that sea level and small-scale fishing activities are deeply monitored, and if necessary, prohibited if there are no gale warnings issued.

MDRRMC Allacapan, Cagayan

- Continuous monitoring of weather updates from PAGASA
- Conducted dissemination on Typhoon update to BDRRMC for proper AOR monitoring and reporting.
- Closed coordination with BDRRMCs and MDRRMCs
- Rescue and response Assets on standby

MDRRMC Aparri, Cagayan

- Closed coordination to MDRRMCs and BDRRMCs
- Continuous monitoring and information dissemination of PAGASA weather updates thru txt, messages, fb and radios

MDRRMC Ballesteros, Cagayan

- Continuous Monitoring on weather update
- Close Coordination with BDRRMCs

MDRRMC Camalaniugan, Cagayan

- Continuous coordination to BDRRMCs and MDRRMC-Rescue 3510 on standby.
- Continuous water level monitoring at Cagayan river and flood prone barangays
- Continuous dissemination of DOST PAGASA Weather updates to the BDRRMC, MDRRMC and to the general public
- Raising of ALERT Status to RED;EOC activated

MDRRMC Solano, Nueva Vizcaya

- MDRRMC adopted the BLUE ALERT status at the MDRRMOC, MDRRMO and BDRRMOCs through MDRRMC Memorandum No. 04, series of 2022 issued by the OIC, Office of Municipal Mayor pursuant to Item No. 3, CVDRRMC Memorandum No. 79, s2022
- Activation of the Emergency Operation Center;
- Established connectivity with barangays, concerned offices and other stakeholders;
- Conducted PDRA in critical areas and other preparedness measures are being undertaken

MDRRMC Cabagan, Isabela

- Conducted PDRA and convened MDRRMC re: TD "GARDO" and STY "HINANAMNOR"
- Water level monitoring of overflow bridges
- Standby CRT911
- EOC and BDRMMC on alert

DSWD FO2

- Has stockpile and standby funds totaling Php 32,812,384.46 with breakdown as follows:
- A total of Php10,374,875.68 standby fund is available at the Field Office 02.
- A total stockpile of 26,075 Family Food Packs (FFPs) amounting to Php 13,831,530.00, 5,010 Non-Food Items (NFIs) amounting to Php 4,408,319.25, and 337,629 other food items (raw materials) amounting to Php 4,197,659.53 are available in the region and a total of 23,289 FFPs amounting to P 12,973,696.00 are repositioned in various LGUs.
- Attended the CVRDRRMC Pre-Disaster Risk Assessment (PDRA) Core Group Meeting on 31 August 2022 at 10:00 AM via video teleconferencing.
- Continuous sharing of Weather Advisories to our Regional/SWADTs,P/C/MATs QRT.
- Ensured that the Regional Quick Response Teams (RQRTs), five Social Welfare and Development Teams

(SWADTs) in the region, City/Municipal Action Teams (C/MATs) in the region are on ON-CALL/STANDBY status and advised to coordinate with the LDRRMCs/LSWDOs if there are concerns needed to be address by the Field Office.

- Ensured availability of Food and Non-Food Items (FNIs) at any given time.
- Facilitated Response Cluster Meeting on September 1, 2022.
- Conducted preparedness response measures meeting to SWADTs and MATs of Batanes and Cagayan on 02:00 PM September 1, 2022.
- Conducted meeting for the activation of QRTs in Batanes and Districts 1 and 2 in Cagayan on 2 September 2022.

BFP R2

- Attended the CVRDRRMC Pre-Disaster Risk Assessment Core Group Meeting on 31 August 2022 at 10:00 AM via video teleconferencing.
- Directed the Provincial Fire Director of Batanes to closely monitor its AOR and to coordinate with respective DRRMCs and other partner agencies for the possible effects of TD GARDO and STY "HINNAMNOR".
- Advised lower units to be on Heightened Alert and to coordinated with their respective Local DRRMCs for a concerted and coordinated efforts.
- BFP stations coordinated with their respective Local DRRMCs and other partner agencies and local stakeholders to prepare for the possible effects of the STY.
- Deployed personnel capable of fire suppression, SRR, EMS and Admin Matters in Batanes per municipalities: Batanes OPFD-10, Basco-13, Mahatao-9, Sabtang-6, Ivana-9 & Uyugan-8
- Available Assets for SRR (Batanes OPFD-1 ambulance, Basco-2 firetrucks, Mahatao-2 firetrucks, Ivana-1 firetruck & Uyugan-1 firetruck)

DOH R2

- Activation of Code Alert in collaboration with the existing Code Red Alert for COVID-19 in the Regional Office, DOH-Retained Hospitals, and Provincial DHO Offices (PDOHOs)
- Continuous operation of Operations Center on 24/7 basis.
- 24/7 Operations of Provincial and Regional ONELINE Command Call Center.
- On-field HRH are on constant monitoring and in collaboration with Local Health Facilities for medical management.
- Continuous coordination with Provincial Health Offices.
- In close coordination and collaboration with Cagayan Valley Risk Reduction and Management Council (CVDRRMC).
- Health Emergency Response Teams are on standby ready for deployment.
- Conducted reiteration of observance of Minimum Public Health Standards in evacuation centers.
- Activation of the Incident Command System in the Regional Office.
- Prepositioned drugs, medicines, and other HEM-related logistics to the different PDOHOs amounting to 3,153,684.06 with breakdown below:
 - o Cagayan amounting to 211,723.20
 - o Isabela amounting to 532,384.62
 - o Nueva Vizcaya amounting to 181,709.20
 - o Quirino amounting to 120,107.84
 - o Batanes amounting to 83,959.20
 - o Santiago City amounting to 2,023,800.00
- Rapid Health Assessment (RHA) teams on standby
- Activated medical team from different DOH-Retained Hospitals for possible deployment (CVMC, VRH, BGH, and SIGH).
- Attended PDRA Core Group meeting for STY "HINNAMNOR" on 31 August 2022, 10:00 AM.

MGB R2

- MGB RO2 Geohazard Operations Center is on monitoring status for the possible effects of Super Typhoon Hinnamnor in Region 2. Geologists and Mining Engineers of MGB RO2 are on 24-hour duty (via facebook-messenger) for monitoring of geohazards in all provinces and mining areas of Region 2. MGB RO2 Geohazard Hotline - 0961-249-6199

- In close coordination with MGB Central Office and other MGB Regional Offices for the updates and effects of “STY Hinnamnor” via Facebook messenger.
- Attended the CVDRRC PRE-DISASTER RISK ASSESSMENT (PDRA) CORE GROUP MEETING RE: TYPHOON “HINNAMNOR” on August 31, 2022.
- Continuous and regularly forwarded/disseminated MGB Barangay List of Susceptible Areas to all PDRMOs, City/Municipal LGUs.
- Attended Response Cluster Meeting on September 1, 2022.

PNP-PRO2

- Prepositioned personnel capable of SRR and other HADR Operations in the Province of Batanes and in Calayan, Cagayan to wit:

1. Batanes PPO - 16 RSSF personnel
2. PMFC Batanes PPO - 16 deployable personnel & 16 RSSF personnel
3. Basco PS - 5 deployable personnel & 5 RSSF personnel
4. Mahatao PS - 6 deployable personnel & 8 RSSF personnel
5. Ivana PS - 4 deployable personnel & 4 RSSF personnel
6. Sabtang PS - 4 deployable personnel & 4 RSSF personnel
7. Itbayat PS - 4 deployable personnel & 4 RSSF personnel
8. Calayan PS - 8 deployable personnel & 8 RSSF personnel

- SRR Assets deployed in the Province of Batanes and in Calayan, Cagayan

1. Batanes PPO - 1 motorcycle, 2 vehicles, 5 life vests, 1 genset, 1 safety ropes, 1 Hytera Radios and 1 Codan Base Radio
2. PMFC, Batanes PPO - 1 motorcycle, 2 vehicles and 1 safety ropes
3. Basco PS - 2 motorcycles, 1 vehicle, 1 life vest, 1 genset, 3 safety ropes, 8 Hytera Radios and 1 Hytera Base Radio
4. Mahatao PS - 2 motorcycles, 2 vehicles, 2 life vests, 1 genset, 2 safety ropes and 8 Hytera Radios
5. Ivana PS - 2 motorcycles, 2 vehicles, 2 life vests, 1 genset, 2 safety ropes and 10 Hytera Radios
6. Uyugan PS - 2 motorcycles, 2 vehicles, 2 life vests, 1 genset, 1 safety rope and 7 Hytera Radios
7. Sabtang PS - 1 motorcycle, 1 vehicle, 1 genset and 1 safety rope and 8 Hytera Radios
8. Itbayat PS - 3 motorcycles, 1 vehicle, 2 life vests, 1 genset, 2 safety ropes, 8 Hytera Radios and 1 ICOM Radio
9. Calayan, Cagayan - 4 motorcycles, 4 vehicles, 10 life vests, 1 genset, 1 safety rope and 1 ICOM Radio

Marine Battalion Landing Team (MBLT) 10

- Prepositioned personnel in:

1. Basco - 37 (1 officer, 15 personnel & 21 CAFGU) with 8 Harris Radios capable of HADR
2. Itbayat - 7 personnel & 16 CAFGU 2 with Harris Radios capable of HADR
3. Mavulis Island - 5 personnel & 5 CAFGU with 1 SatPhone capable for Clearing Operations

PCG

- Prepositioned personnel and SRR Equipment in the following stations:

1. HCGDNELZN - 3 DRG teams (56 personnel) capable of SRR, Clearing Operations and Other HADR with 4 land and 3 water assets
2. CGS Cagayan - 6 DRG teams (22 personnel) capable of SRR, Clearing Operations and Other HADR with 2 land & 3 water assets
3. CGS Calayan - 5 DRG teams (22 personnel) capable of SRR, Clearing Operations and Other HADR with 2 land & 2 water assets
4. CGS Batanes - 5 DRG teams (23 personnel) capable of SRR, Clearing Operations and Other HADR with 1 water asset

PDRRC Batanes

- Continuous monitoring of the situation within AOR
- Continuous dissemination of weather updates/advisories to P/MDRRC members and other stakeholders thru SMS, Group Chats and FB page.
- Issued Memorandum to all Municipal Mayors, Punoing Barangays and Heads of National Agencies in

Batanes to undertake preparedness measures and actions in securing all government offices, facilities and vehicles,

- Conducted coordination meeting with Response Clusters and Council members.
- Prepositioning of Family Food Packs (FFPs) were in place at the Logistics Hub and prepositioning in the Municipalities:
Basco – 785 FFPs, Mahatao – 552 FFPs, Ivana – 444 FFPs, Uyugan – 441 FFPs and Itbayat – 500 FFPs.
- Conduct evacuation if situation warrants and prepositioned Humanitarian Goods, emergency supplies and logistics.
- Attended CVDRRMC – Response Cluster meeting on 01 Sept. 2022.
- Distributed 3 rolls each (200 meters/roll) to four Barangay of Basco (Kaychanarianan, Kayhuvukan, Kayvaluganan, and San Antonio) to augment the stock of ropes intended for tying the roofs of houses made of light materials.
- Declared suspension of classes and work in government offices on September 2, 2022.
- Secured buildings and sheltered motorized bancas

MDRRMC Ivana, Batanes

- Continuous monitoring of AOR.
- Continuous conduct of weather updating, dissemination and warning to all barangays.
- Secured buildings in barangays and sheltered motorized bancas
- Prepositioned 15 personnel capable of clearing, medical and rescue
- Also prepositioned Equipment (payloader, dump truck, back hoe, clearing tools and transport vehicles
- Continuous conduct of Bandillo, weather updating, dissemination and warning to all barangays.

MDRRMC Sabtang, Batanes

- Continuous monitoring of AOR.
- Attended PDRA Core Group meeting for STY “HINNAMNOR” on 31 August 2022, 10:00 AM.
- Continuous conduct of Bandillo, weather updating, dissemination and warning to all barangays.
- Prepositioned Mediocre stockpile.
- Prepositioned Food and Non-Food relief goods.
- Secured buildings in barangays and sheltered motorized bancas
- Prepositioned 58 personnel capable of SRR, 25 personnel for Medical, 7 personnel for clearing and 8 auxiliary staff
- Equipment prepositioned (1 pick-up truck, 1 mini dump truck, 2 set basic rescue equipment, 1 ambulance and other emergency equipment
- Sea travel was suspended.

PDRRMC Cagayan

- Close monitoring of AOR
- Conducted inventory of Food and Non-food items through PSWDO.
- Conducted information dissemination via text blast system, CPIO TeleRadyo and other Social Media Platform.
- Continuous dissemination of weather updates/advisories.

PDRRMC Isabela

- Continuous monitoring of AOR.
- Prepared and on standby response assets of the province.
- Continuous coordination with the LDRRMOs.
- Continuous dissemination of weather updates/advisories.
- Attended PDRA Core Group meeting for STY “HINNAMNOR” on 31 August 2022, 10:00 AM.

OCD RO2/Cagayan Valley RDRRMOC

- Continuous monitoring of the regional situation.
- Issued CVDRRMC Memo No. 78 s 2022 dated 30 August 2022 re: Preparations for Typhoon "HINNAMNOR" (Outside PAR).
- Issued CVDRRMC Memo No. 79 s 2022 dated August 31, 2022 re: Raising of Alert Status to RED at the CVDRRMOC in relation to STY "HINNAMNOR"
- Continuous dissemination of weather updates/advisories to Cagayan Valley RDRRMC member-agencies, P/C/MDRRMCs, Media and other stakeholders thru SMS, viber and social media.
- Conducted CVDRRMC – PDRA Core Group meeting on 31 August 2022 at 10:00 AM.
- Close coordination with P/C/MDRRMOs in the Region.
- Continuous monitoring of the major river systems in the Region and its tributaries to include the water sources from the Sierra Madre Mountains, Cordillera Mountains and others.
- The following Non-Food Items are available at the OCDR2 warehouse: Modular Tents-273, Family Packs-1250, Malong-595, Blankets-2160, Mattress-78 & Chainsaw-9
- P/C/MDRRMCs of Batanes and Cagayan are directed to raise the alert status to RED while P/C/M DRRMCs of Isabela, Nueva Vizcaya and Quirino are directed to maintain the current BLUE Alert Status in preparations for the effects of STY "HINNAMNOR" effective 05:00 PM, 31 August 2022.
- Conducted Response Cluster Meeting on September 1, 2022.
- Attended Weather update on September 1, 2022.
- Attended to media query re: STY "HENRY".

MDRRMC Dinapigue, Isabela

- Continuous Monitoring of AOR
- Continuous monitoring of weather updates.

MDRRMC Jones, Isabela

- Continuous monitoring of AOR (Flood and Landslide Prone)
- Coordinated with the MDRRMC Chairperson on the preparations of the MDRRMC for the possible effect of STY HINNAMNOR
- Coordinated with other response teams (PNP & BFP)
- Preparation/checking of Rescue Equipment
- Continuous dissemination of Weather Updates from DOST-PAGASA

MDRRMC Mallig, Isabela

- Continuous monitoring of AOR
- Continuous monitoring of weather updates and widest dissemination
- Rescue 119, on 24/7 standby.
- Information Dissemination thru FB page MDRRMC-MALLIG

PDRRMC Nueva Vizcaya

- Continuous monitoring of AOR
- Attended PDRA Core Group meeting for STY "HINNAMNOR" on 31 August 2022, 10:00 AM.
- Continuous dissemination of weather updates/advisories.

MDRRMC Kasibu, Nueva Vizcaya

- Disseminated Tropical Cyclone Advisory Re: "Super Typhoon Hinnamnor" to all MDRRMC members offices/agencies, BDRRMCs and other concerned through Messenger Group Chat and to the public through Mdrmm Kasibu FB account;
- MDRRM Operation Center is open 24/7 to monitor the weather updates and other incidents;
- Advised Kasibu Response Unit to be standby in case of emergency situations; and
- Continuous monitoring of weather updates.

PDRRMC Quirino

- Continuous monitoring of AOR
- Continuous dissemination of weather updates/advisories.

MDRRMC CALAYAN, CAGAYAN

Close monitoring of AOR.

- Close coordination with BDRRMCs.
- Conducted PDRA meeting.
- Rescue vehicle on stand by
- Prepositioned food packs
- Sea travel was suspended.
- Secured buildings in barangays and sheltered motorized bancas.

MDRRMC ITBAYAT, BATANES

- Continuous monitoring of AOR.
- Continuous conduct of Bandillo, weather updating, dissemination and warning to all barangays.
- Secured buildings in barangays and sheltered motorized bancas

MDRRMC UYUGAN, BATANES

- Continuous monitoring of AOR.
- Continuous conduct of Bandillo, weather updating, dissemination and warning to all barangays.

MDRRMC RIZAL, CAGAYAN

- Conducted PDRA meeting.
- Monitoring of AOR and dissemination of weather situation and advisories, ensure that all identified safe evacuation centers are available and operational.
- Monitoring of water level.
- Continues monitoring and dissemination of weather updates through Social Media.
- Conducted information dissemination through "OPLAN TAMBULI".
- Activation of operations center into Red alert status.
- Convened BDRRMCs and conducted clearing of drainages.

MDRRMC DELFIN ALBANO, ISABELA

- Continuous Monitoring of AOR.
- Continuous monitoring of weather updates.
- Prepositioned SAR and Emergency Medical Services Equipment and Supplies.
- Continuous coordination with other concerned agencies.

MDRRMC ECHAGUE, ISABELA

- Continuous Monitoring of AOR.
- Continuous monitoring of weather updates.
- Rescue Team on stand by.

CALABARZON

MORONG, RIZAL MDRRMO

- Emergency Operations Center still on Red Alert and personnel are on 24/7 duty
- Prepared radio communication, and continuously monitored the weather situation and tropical cyclone track
- Continuous dissemination of weather updates, bulletins, and advisories to council members and BDRRMCs through social media accounts of the LGU
- Identified all flood-prone areas of the Municipality, Morong River, and Sakayin creek'
- Continuous monitoring of TC track

ALAMINOS, LAGUNA MDRRMO

- Continuous monitoring hazard prone area
- Conducted inventory of Rescue equipment and other rescue resources
- Posted typhoon update on social media

KALAYAAN, LAGUNA MDRRMO

- Updated LDRRMC member agency and Response Cluster on the preparations by each member agency (e.g. Availability of resources, needs and gaps) for Tropical Cyclone Henry
- Disseminated information through social media and weather bulletins to the community
- BDRRMCs are on standby in the case of pre-emptive or force evacuation might commence
- MDRRMO 24/7 Operations Center are on standby and monitoring any untoward incident
- Pre-positioned Resources, Food and Non-Food Items and Medical supplies
- Prepared the Evacuation Center (Standard & Designated)
- Coordinated with PDRRMO and OCD 4A

BAY, LAGUNA MDRRMO

- Observance of minimum health protocols
- Activated communication lines
- Continuous monitoring of the weather forecast
- 24/7 Emergency Operation Center
- Coordinated with the concerned Task Groups

PILA, LAGUNA MDRRMO

- Monitoring of forecast from PAGASA CALABARZON weather update (viber group)
- Released information to the public regarding the STY Henry through social media
- Monitoring through Radio and TV Information
- Coordinated with relevant municipal departments e.g., RHU, Budget and MSWD
- Observed minimum health protocols
- Tested the established Early Warning System
- Coordinated with relevant Agencies, DOST-PAGASA, OCD and DOH
- Prepared an Emergency Kit and make Family Communication Plan
- 24/7 Emergency Operation Center
- Prepositioned generator sets

AMADEO, CAVITE MDRRMO

- Monitoring of all critical places within the AOR
- Coordinated with barangays for status update, monitoring of landslide prone areas and submission of

BATANGAS PDRRMO

- Pre-Activated PDRRMO 24/7 EOC
- Resources for humanitarian assistance on standby for augmentation of the PDRRMC/Response Cluster if needed
- Logistics and Emergency Response Teams on standby, ready for mobilization to the LGUs
- Provincial IMT and Response Clusters on standby
- Continuous monitoring and analysis of weather situation thru DOST PAGASA
- Monitoring and dissemination of weather information
- Monitoring and updating situation of the LGUs and consolidate information
- Continuous monitoring and coordination with ports in the AOR
- Development of Situational Reports and coordination with higher DRRMC for the needed assistance
- Accounting of all resources requirements in support to operations
- Observation of MPHS

CAVINTI LAGUNA MDRRMO

- Conducted close coordination with the Municipal Police Station in preparation for the typhoon
- Conducted inventory of available equipment, rescue tools, emergency lights, generator in case of any power interruption that may occur during typhoon.
- Coordinated with the BFP Cavinti for rescue operations and in any situations that they may be needed
- Checked available medicine kit, oxygen tanks and other related supplies for emergency response
- Coordinated with the office of MSWD for the stockpile of food supplies and other necessities
- Conducted inspection of the evacuation center located in Barangay West Talaongan
- Conducted briefing of all the MDRRM Staff

TIAONG, QUEZON MDRRMO

- Continuous monitoring of weather situation and water level within the AOR
- Continuous dissemination of weather updates, bulletins, and advisories to council members and BDRRMCs through all forms of communication
- Close coordination with Barangays
- Prepositioned generator in case of power interruption and necessary equipment and supplies during emergency response
- Conducted roving inspection of roads and bridges.

OCD CALABARZON

- Issued RDRRMC Memorandum No. 121 to all RDRRMC CALABARZON Member- Agencies and LDRRMCs dated 31 August 2022 re close Monitoring and Preparedness for Current Weather System Affecting the Country
- Continuous sending of warning, bulletins, and advisories from DOST-PAGASA, DENR-MGB and other warning-agencies through CALABARZON DRRMOs Group Chat, emails and Facebook page;
- Continuous monitoring and coordination with CALABARZON P/C/MDRRMOs particularly Quezon, Laguna and Rizal and RDRRMC member agencies re situations in their respective AOR.

PANGIL, LAGUNA MDRRMO

- Conducted IEC Campaign to increase preparedness and safety of the community
- Identified areas susceptible to flooding and landslide
- Maintained open communication with barangays for any needed assistance and updates.
- Posted emergency hotline numbers in different conspicuous places within the AOR
- Stockpiled relief goods and conducted inventory of equipment

LUISIANA, LAGUNA MDRRMO

- Activated concerned BDRRMCs for early warning measures and vigilant monitoring of their areas of jurisdiction.
- Activated 24/7 Operations Center to closely monitor the situation, give an update to the public and ensure the safety of the community.
- Consistent communication and coordination to all Barangay Captains of all 23 barangays thru group chat in messenger and radio about the status in their jurisdiction.
- Vigilant monitoring of hazard-prone areas while Response Teams including the ERT, Task Force, CCTV Operators, and RHU personnel are on standby.
- Prepositioned supplies, equipment, and response vehicle and ensured all response vehicles are in good working condition.
- Notified and provided warning through handheld radios, phone calls, SMS messaging, and via social networking sites.
- Conducted Information Education Materials about typhoon and posted the same on municipal employees group chat, MDRRMC group chat, Barangay Captains group chat, as well as posted on the MDRRMO official social media account.
- Continuous community situation updates and preparedness action of the municipality.
- Consistent communication and coordination with PNP, BFP, MHO, MSWDO, and Task Force for rescue and clearing operations.
- Ensured that communication lines are working properly
- Conducted cutting/trimming of trees which are deemed hazardous and may endanger lives due to strong winds.

SAN PEDRO CITY (LAGUNA) DRRMO

- Conducted PDRA Analyst and PDRA Core Group Meeting;
- Conducted cutting/trimming of trees which are deemed hazardous and may endanger lives
- Continuous monitoring of water level in waterways and landslide-prone areas;
- Prepared Evacuation Centers while Evacuation Management Team, Response Teams, and Transportation Team are on standby including necessary supplies, equipment and vehicles
- Assessed the safety of Isolation Facilities within the AOR
- Ensured all utility lines are functional including the back-up

SAN PABLO CITY (LAGUNA) CDRRMO

- Evaluated landslide-prone areas in the City
- Monitored safety of vulnerable individuals
- Reminded the public about what to do in case of calamity
- Posted emergency contact numbers of relevant government agencies and/or offices in various Barangays;
- Established and maintain an early warning system in the City
- Coordinated with other Council Members for the response in case of calamity brought by the weather systems

CALAMBA CITY (LAGUNA) DRRMO

- Constant monitoring of weather and rainfall warning within the AOR
- Disseminated weather bulletins, advisories and warnings to through social media accounts
- Submission of reports of Barangay QRT

LAGUNA PDRRMO

- Dissemination of advisories and announcements via Email, Cell phone, and centralized
- radios

- Activation of IMT using Incident Complex as Management Option.
- Text blast to continuously disseminate weather advisories as well as the use of the
- PDRRMO's Facebook account to spread weather advisories and announcements
- Continuous monitoring and coordination with PDRRMC and C/MDRRMC re: weather situation and any untoward incidents.
- Close Coordination with different Cities and Municipalities regarding the weather condition and situation in their areas of responsibility and reporting it to Office of the Civil Defense

DPWH CALABARZON

- Submitted SITUATIONAL REPORTS ON MAJOR ROADS AND BRIDGES due to Tropical Depression "Gardo" As of : August 31, 2022 (11:00 AM)
- Submitted SITUATIONAL REPORTS ON MAJOR ROADS AND BRIDGES due to Tropical Depression "Gardo and Henry" As of : September 3, 2022 (7:00 PM)

DSWD CALABARZON

- There are available 13,690 food items worth ₱8,252,637.75 at the FO warehouse in Dasmarinas City, Cavite, GMA, Cavite and satellite warehouses in Batangas and Quezon Province; The Field Office has ₱3,159,406.00 standby funds that can produce a total of 7,038 Family Food Packs
- The FOs Emergency Operations Center (EOC) was placed on heightened alert to monitor the possible effects of the weather disturbance in the CALABARZON Region
- The 1,144 member of the Regional and Provincial Quick Response Teams (R PQRTs) trained on Camp Coordination and Camp Management (CCCM), Rapid Damage Assessment and Needs Analysis (RDANA), Incident Command System (ICS), Emergency Operations Center (EOC) Management, Emergency Telecommunications and Psychosocial Processing are placed on standby alert status and were advised for possible deployment and disaster duty.
- The DRMD coordinated with the members of the Response Cluster to ensure the resources are in place and ready for deployment should need arises.
- Provincial Quick Response Teams and Municipal Action Teams were requested to closely coordinate with their respective LDRRMCs. Field staff were directed to monitor AOR and provide reports and updates to the Emergency Operations Center.

CAR

Office of Civil Defense- Cordillera Administrative Region

- Conducted PDRA for the Tropical Cyclone "Hinnamnor" with the member-agencies, PDRRMOs and MDRRMCs on 31 August 2022.
- Dissemination of Memorandum No. 72 s. 2022 re Raising of Red Alert Status at the Cordillera Emergency Operations Center in connection with the Super Typhoon Henry threatening Northern Luzon to the member-agencies, PDRRMOs and MDRRMCs.
- Close coordination with the PDRRMOs for the AOR updates and situational reports.
- Dissemination of weather advisories to all provinces.

DILG-CAR

31 August 2022

Preparedness Measures during the PDRA meeting:

- Sending of advisories to LGUs for pre-emptive evacuation.
- LGUs to advise the local miners to stop their operation if the situation warrants

DOST-CAR

31 August 2022

Preparedness Measure during the PDRA meeting:

- Reassessment/testing of the EWS equipment and operations protocols.
- Populating the incident inventory (landslide and flood incidents) module of the drmmis.dostcar.ph

DSWD-CAR

31 August 2021

Preparedness Measures during the PDRA Meeting:

- Available family food packs of 55, 378 of which are prepositioned over the region.
- Available non food items are also prepositioned across the region.
- Realtime monitoring of weather updates and information within AOR
- Disaster Response Management Division QRT is on standby for monitoring of AOR.
- DRMD Disaster Response focal persons in the provinces are actively monitoring their AOR for any incident.
- Ensures the availability of transportation and communication services, for deployment as needed.

Department of Agriculture CAR (DA CAR)

- Continuous information dissemination of PAGASA advisory to our APCOs, LGUs and farmer leaders for them to disseminate the same info to the community and local farmers for their safety and farm operation activities. Harvest if possible matured crops and utilize available drying facilities and warehouses.
- Regular coordination with APCOs to send weather situationers in their respective province, monitor status and possible effects of the Typhoon
- Monitoring of prices and road networks for the movement of agricultural commodities.

BFP-CAR

31 August 2022

Preparedness Measures during the PDRA meeting:

- Implementation of OPLAN PAHALASA
- All equipment is accounted and ready.
- Close coordination with the LGUs for any assistance
- Personnel are on 24/7 duty

DICT-CAR

31 August 2022

Preparedness Measures during the PDRA meeting:

- Deployment of 2 VSATs.
- Deployment of 1 generator in the region office and 1 per province.

02 September 2022

Continuous monitoring of status of ICT Services in the region

Coordinated with Service Provider regarding affected Free Wi-Fi sites.

Coordinated with various IS providers on the status of network connections in the areas affected

DOH-CAR

31 August 2022

Preparedness Measure during the PDRA meeting:

- Code White Alert/Advisory is raised in DOH-CHD-CAR, PDOHOs and DOH retained hospitals and health facilities
- Maintenance of 24/7 Operation Center
- Continuous monitoring of weather bulletins for guidance
- Coordination with the LGUS and DRRMCs for any untoward incidents
- Ensure adherence to COVID-19 minimum health standards at all times.
- Ensured the availability and adequacy of prepositioned logistics and buffer stocks at the Provincial DOH

PIA-CAR

31 August 2022

Preparedness Measures during the PDRA meeting:

- Dissemination of public advisories.

PNP PROCOR

31 August 2022

Preparedness Measures during the PDRA meeting:

- Conducted PDRA.
- Conducts OPLAN TAMBBULIS, sharing tips and awareness in dealing with disasters
- Information dissemination thru social media
- Conducted inspection in the landslide and flood prone areas
- Activation of DIMTG, RSSF and SRR personnel
- Inventory of SAR equipment and simulation exercises

Abra PDRRMO

31 August 2022

Preparedness measures during the PDRA meeting:

- PDRRM Council Response Clusters are notified and alerted with the impending hazard.
- IEC sent through local radio stations regarding STS Gardo.
- Search, Rescue and Retrieval teams are always on alert and standby.
- 1,500 Family Food Packs are available at the PDRRMC warehouse.
- PLGU equipment are on preposition.
- PDRRMO SRR equipment on position
- EOC on alert and always on 24/7 duty.
- Alerted all MDRRMCs for pre-emptive evacuation specially for landslide and flood risk areas.

Apayao PDRRMO

31 August 2022

Preparedness Measures during the PDRA meeting:

- Dissemination of daily weather bulletins/ advisories thru SMS and social media account.
- Coordinated with partner agencies on the actions to be undertaken.
- Advised the LDRRMCs to conduct inventory and ensure availability of stockpile (FNFI).
- Coordinated with the MDRRMOs in the monitoring of identified evacuation centers.
- Submission of situation report by the LDRRMCs and other DRRM volunteers on the ground.

Baguio City DRRM

31 August 2022

Preparedness Measures during the PDRA meeting:

- Replenished stockpiles
- Personnel will render overtime .
- BCPO Personnel and K9 rescue dogs are on standby.
- BFP added 30 trainees to augment the manpower and on alert for 24 hrs.
- EMS prepared 2 ambulance to transport victims.
- RDANA team is ready for deployment.
- Finances is ready to be utilized
- BCDEO personnel and equipment are on standby (in and out of Baguio City)
- Activation of EOC will be on weekend.

Benguet PDRRMO

31 August 2022

Preparedness Measures during the PDRA meeting:

- Heightening of the alert status.
- Activation of EOC.
- Early advisory in pulling of equipment to be on standby.
- Putting of "trapal" on the landslide areas.

Ifugao PDRRMO

31 August 2022

Preparedness measures during the PDRA meeting:

- 24/7 duty of the EOC
- Daily monitoring of AOR
- Information dissemination
- Close coordination with PDRRMC members
- 29 responders on call
- Continuity of partnership through MOA with suppliers for immediate relief assistance

Kalinga PDRRMO

31 August 2021

Preparedness Measures during the PDRA meeting:

- EOC is on 24/7.
- Ensured enough number of FNFI
- Equipment are on standby
- Close coordination with LDRRMCs for the situation in their areas.

Mt. Province PDRRMO

-Heightened alert status to ensure the readiness of response teams in case of any untoward incident within the AOR.

- Personnel are on standby.
- Continuous monitoring of AOR.
- Consolidated report from the different MDRRMOs.
- All equipment is readily available.
- All vehicles are ensured to be at its best condition for possible augmentation.

Mt. Province Municipal DRRM Councils

- Activation of disaster monitoring and reporting system, regular weather update dissemination thru SMS.
- Conducted community risk assessment on their most hazards prone areas.
- Coordination and preparation of designated evacuation center.
- Volunteers are on standby/ on call.
- Inventory of resources.

AFP

- Quick Response Team on Stand-by in all municipal patrol bases.

Mt. Province DILG

- Continuous monitoring of the identified municipalities with high to very high susceptible areas for the possible conduct of preemptive evacuation.

Mt. Province DSWD

- All DRR focal persons are ordered to be on stand-by.
- Ensured that relief goods within Mountain Province are sufficient
- ? FFP- 1430
- ? SK- 115 (small and big)
- ? KK- 128
- ? HK- 98
- ? FK- 120
- ? MALONG- 176

MOPRECO

- All maintenance personnel are on stand by for restoration of possible life line damages.

Philippine Red Cross- Mt. Province Chapter

- Personnel are on stand-by.
- ? Tarps- 14
- ? Collapsible water containers
- ? Solar lamps- 16
- ? Sleeping matts- 20
- ? Vehicle- 2 (ambulance and Utility vehicle)

Mt. Province BFP

- All Station Personnel are on standby.
- All equipment is readily available.
- 20 fire trucks are ready to help.

Mt. Province DPWH

- Prepositioned all equipment and requested private owned equipment to be prepositioned for possible road clearing.

PENRO-Mountain Province

- Personnel on stand-by.

Provincial Engineering Office and Provincial Motorpool

- Maintenance section has prepositioned all available equipment.
- All drivers are ordered to be on stand- by.
- All heavy equipment is ensured to be at its best condition.

Provincial Governor's Office

- Reminded all responsible person to be on hand on checking their preparedness activities.
- Mandated all Provincial vehicle holders to ensure that all vehicles are filled up, ready and in good condition.

Provincial Health Office

- Medicines are sufficient.
- Ambulances from Hospitals and RHUs are on stand-by.

Provincial Social Welfare and Development Office

- All personnel are on standby in case of evacuation.
- Ensured that relief goods within Mountain Province are sufficient

Mt. Province PNP

-Duty personnel and equipment are on stand- by for assistance on the possible implementation of preemptive and force evacuation.

MDRRMC Sagada

02 September 2022

- PDRA conducted
- EOC and ICS activated
- IEC to all barangays on the coming typhoon done
- continuous monitoring of road conditions and critical areas
- MSWDO activated prepositioning