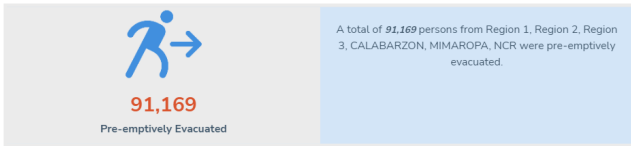


PRE-EMPTIVE EVACUATION



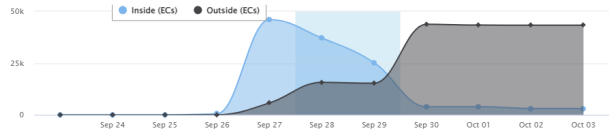
AFFECTED POPULATION



STATUS OF EVACUATION



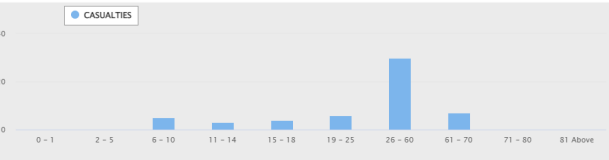
DISPLACEMENT TREND



CASUALTIES



BREAKDOWN OF CASUALTIES PER SEX AND AGE GROUP



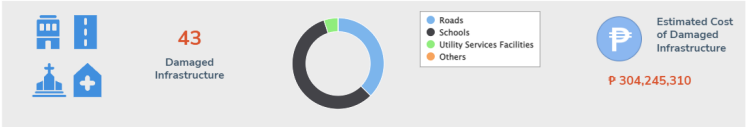
RELATED INCIDENTS




DAMAGED HOUSES



DAMAGE TO INFRASTRUCTURE



DAMAGE TO AGRICULTURE



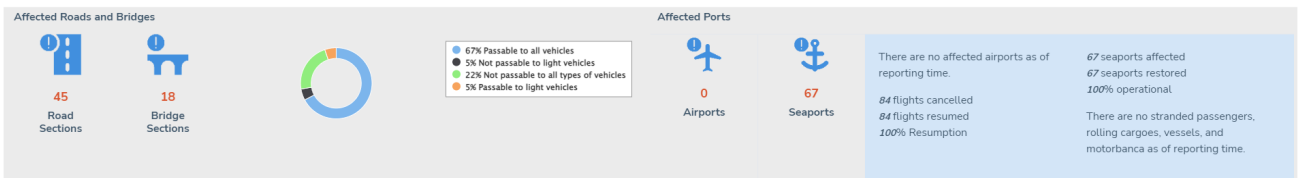
OTHER DAMAGED ASSETS



STATE OF CALAMITY



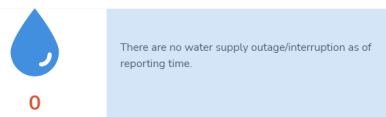
STATUS OF LIFELINES



Power



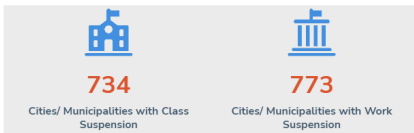
Water Supply



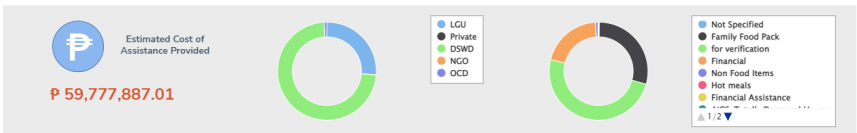
Communication Lines



SUSPENSION OF CLASS AND WORK



ASSISTANCE PROVIDED





Situational Report for TC KARDING (2022)

SitRep No. 10 for STY KARDING (2022)

October 03, 2022 08:00 am

22 September 2022

- 8:00 AM: The Low Pressure Area East of Central Luzon developed into Tropical Depression (TD) "KARDING".
- 2:00 PM: TD KARDING intensified into a Tropical Storm. The center was estimated at 1,320 km East of Northern Luzon with maximum sustained winds of 65 km/h near the center, gustiness of up to 80 km/h, and central pressure of 1000 hPa while slowly moving Northwestward.

23 September 2022

- 5:00 AM: TS KARDING slightly accelerated westward while maintaining its strength. The center was estimated at 1,235 km East of Northern Luzon with maximum sustained winds of 65 km/h near the center gustiness of up to 80 km/h, and central pressure of 1000 hPa while moving Westward at 10 km/h.
- 1:00 PM: KARDING maintained its strength as it moved west southwestward over the Philippine Sea with a maximum sustained winds of 75 km/h near the center, gustiness of up to 90 km/h, and central pressure of 998 hPa. Tropical Cyclone Wind Signal (TCWS) No. 1 was raised over the eastern portion of Isabela (Divilacan, Palanan, Dinapigue, Maconacon, San Mariano, and Ilagan City) and the northern portion of Aurora (Casiguran, Dilasag, and Dinalungan).

24 September 2022

- 5:00 AM: TS KARDING slightly intensifies while moving west southwestward with a maximum sustained winds of 85 km/h near the center, gustiness of up to 105 km/h, and central pressure of 994 hPa.

TCWS No. 1 was hoisted in Isabela, Nueva Vizcaya, Quirino, the southern portion of mainland Cagayan (Peñablanca, Tuguegarao City, Iguig, Solana, Tuao, Enrile), Kalinga, Mountain Province, Ifugao, Aurora, and the northern and eastern portions of Nueva Ecija (Carranglan, Pantabangan, Gabaldon, Bongabon, Laur, Rizal, San Jose City, Lupao, Llanera, General Mamerto Natividad, Palayan City, General Tinio).

- 11:00 AM: TS KARDING intensified into a Severe Tropical Storm (STS) while moving west southwestward with maximum sustained winds of 100 km/h near the center, gustiness of up to 125 km/h, and central pressure of 990 hPa. TCWS No. 2 was raised in southern portion of Isabela (Dinapigue), northern portion of Aurora (Dinalungan, Casiguran, Dilasag), and Pollilo Islands. TCWS No. 1 was hoisted in The southern portion of Cagayan (Peñablanca, Iguig, Tuguegarao City, Enrile, Solana, Tuao, Piat, Amulung, Rizal), the rest of Isabela, Quirino, Nueva Vizcaya, southern portion of Apayao (Conner), Abra, Kalinga, Mt. Province, Ifugao, Benguet, southern portion of Ilocos Norte (Nueva Era, Badoc, Pinili, Banna, City of Batac, Currimao, Paoay, Marcos), Ilocos Sur, La Union, Pangasinan, the rest of Aurora, Nueva Ecija, Tarlac, Bulacan, Pampanga, Zambales, Bataan, Metro Manila, northern and central portions of Quezon (Tagkawayan, Lopez, Guinayangan, Gumaca, Pitogo, Unisan, Agdangan, Padre Burgos, Pagbilao, City of Tanauan, Santo Tomas, Talisay, Laurel), Camarines Norte, northern and eastern portions of Camarines Sur (Del Gallego, Ragay, Lupi, Sipocot, Siruma, Tinambac, Goa, Lagonoy, Garchitorena, Caramoan, Presentacion, San Jose), and the northern portion of Catanduanes (Pandan, Caramoan, Bagamanoc, Panganiban, Vega, and Gigmoto).

- 5:00 PM: STS KARDING intensified further while moving West Southwestward over the Philippine Sea East of Aurora with maximum winds of 110 km/h near the center, gustiness of up to 135 km/h, and central pressure of 985 hPa.

TCWS No. 2 was hoisted in the southeastern portion of Isabela (Dinapigue, Jones, San Agustin, Echague, San Guillermo, San Mariano), the southeastern portion of Quirino (Nagtipunan, Maddela), the southeastern portion of Nueva Ecija (Bongabon, Laur, Palayan City, General Tinio, Gabaldon, Pantabangan, Rizal), Aurora, the eastern portion of Rizal (Rodriguez, City of Antipolo, Tanay), the eastern portion of Laguna (Santa Maria, Famy, Siniloan, Pangil, Pakil, Paete, Kalayaan, Lumban, Cavinti), the northern and central portion of Quezon (General Nakar, Pollilo Islands, Infanta, Real, Mauban, Perez, Alabat, Quezon, Calauag, Tagkawayan, Guinayangan), the northwestern portion of Camarines Sur (Del Gallego, Ragay, Lupi, Sipocot), and Camarines Norte.

TCWS No. 1 was hoisted in the southern portion of Cagayan (Peñablanca, Iguig, Tuguegarao City, Enrile, Solana, Tuao, Piat, Amulung, Rizal), the rest of Isabela, the rest of Quirino, the rest of Nueva Vizcaya, the southern portion of Apayao (Conner), Abra, Kalinga, Mountain Province, Ifugao, Benguet, the southern portion of Ilocos Norte (Nueva Era, Badoc, Pinili, Banna, City of Batac, Currimao, Paoay, Marcos), Ilocos Sur, La Union, Pangasinan, the rest of Nueva Ecija, the rest of Bulacan, Tarlac, Pampanga, Zambales, Bataan, Metro Manila, the rest of Laguna, the rest of Rizal, the rest of Quezon, Cavite, Batangas, the rest of Camarines Sur, Albay, Catanduanes, Marinduque, the northwestern portion of Occidental Mindoro (Lubang Islands, Paluan, Abra de Ilog), and the northwestern portion of Oriental Mindoro (San Teodoro, Puerto Galera, City of Calapan, Baco).

- 8:00 PM: KARDING rapidly intensified into a Typhoon with maximum sustained winds of 120 km/h near the center, gustiness of up to 150 km/h, and central pressure of 980 hPa.

TCWS No. 3 was raised in the northern portion of Camarines Norte (Vinzons) and the eastern portion of Polillo Islands (Kalongkooan Is., Kalotkot Is., Patnanungan Is., and Jomalig Is.).

TCWS No. 2 was raised in the southern portion of Isabela (Dinapigue, San Guillermo, Jones, San Agustin, Echague, San Mariano), Quirino, the central and southeastern portions of Nueva Vizcaya (Alfonso Castaneda, Dupax del Sur, Aritao, Santa Fe, Bambang, Dupax del Norte, Kasibu, Quezon, Bayombong, Diadi), Aurora, Nueva Ecija, the eastern portion of Tarlac (Concepcion, La Paz, Victoria, Pura, Ramos, Anao, San Manuel, Moncada, Paniqui, Gerona, City of Tarlac), Bulacan, the eastern portion of Pampanga (Apalit, San Simon, San Luis, Candaba, Santa Ana, Arayat, Magalang), Metro Manila, the northern and central portions of Quezon (General Nakar, Infanta, Real, Mauban, Calauag, Perez, Alabat, Quezon, Tagkawayan, Guinayangan, Sampaloc, Lucban, City of Tayabas, Lucena City, Pagbilao, Padre Burgos, Atimonan, Agdangan, Unisan, Plaridel, Gumaca, Lopez, Pitogo) including the rest of Polillo Islands, the northern and central portions of Laguna (Santa Maria, Siniloan, Famy, Mabitac, Pakil, Pangil, Paete, Kalayaan, Lumban, Cavinti, Santa Cruz, Pagsanjan, Magdalena, Luisiana, Majayjay, Liliw, Pila, Victoria, Nagcarlan, Bay, Los Baños, City of Calamba, City of Santa Rosa, City of Biñan, City of San Pedro, Cabuyao City, Rizal, Calauan), the northeastern portion of Cavite (Bacoor City, Kawit, Imus City, City of Dasmariñas, Carmona, Gen. Mariano Alvarez, Cavite City), Rizal, the eastern portion of Pangasinan (Umingan, Bautista, Alcala, Rosales, Balungao, Santa Maria, San Quintin, Natividad, Tayug, Asingan, San Nicolas, San Manuel, Santo Tomas, Bayambang, Malasiqui, Villasis, City of Urdaneta, Binalonan, Laoac, Sison, Pozorrubio), the northern portion of Camarines Sur (Del Gallego, Ragay, Lupi, Sipocot, Siruma, Lagonoy, Garchitorena, Caramoan, Tinambac, Presentacion, San Jose, Goa, Cabusao, Libmanan, Calabanga, Bombon, Magarao), the northern and central portions of Catanduanes (Caramoran, Pandan, Bagamanoc, Panganiban, Viga, San Miguel, Baras, Gigmoto, San Andres), and the rest of Camarines Norte.

TCWS No. 1 was raised in the southern portion of Cagayan (Peñablanca, Iguig, Tuguegarao City, Enrile, Solana, Tuao, Piat, Amulung, Rizal), the rest of Isabela, the rest of Nueva Vizcaya, the southern portion of Apayao (Conner), Abra, Kalinga, Mountain Province, Ifugao, Benguet, the southern portion of Ilocos Norte (Nueva Era, Badoc, Pinili, Banna, City of Batac, Currimao, Paoay, Marcos), Ilocos Sur, La Union, the rest of Pangasinan, the rest of Tarlac, the rest of Pampanga, Zambales, Bataan, the rest of Laguna, the rest of Quezon, the rest of Cavite, Batangas, the rest of Camarines Sur, Albay, the rest of Catanduanes, Marinduque, the northwestern portion of Occidental Mindoro (Lubang Islands, Paluan, Abra de Ilog), and the northwestern portion of Oriental Mindoro (San Teodoro, Puerto Galera, City of Calapan, Baco).

- 11:00 PM: Typhoon Karding continued to rapidly intensify while moving west southwestward with maximum sustained winds of 130 km/h near the center, gustiness of up to 160 km/h, and central pressure of 975 hPa.

TCWS No. 3 was raised in Polillo Islands and the northern portion of Camarines Norte (Vinzons, Paracale, Jose Panganiban, Capalonga).

TCWS No. 2 was hoisted in the southern portion of Isabela (Dinapigue, San Guillermo, Echague, San Agustin, Jones), Quirino, the central and southeastern portion of Nueva Vizcaya (Alfonso Castaneda, Dupax del Sur, Aritao, Santa Fe, Bambang, Dupax del Norte, Kasibu, Quezon, Bayombong, Diadi), the eastern portion of Pangasinan (Mangatarem, Basista, Urbiztondo, Malasiqui, Manaoag, Pozorrubio, Sison, Bayambang, Bautista, Alcala, Santo Tomas, Villasis, City of Urdaneta, Laoac, Binalonan, Asingan, Rosales, Santa Maria, Balungao, Umingan, San Quintin, Tayug, Natividad, San Manuel, San Nicolas), Bataan, Tarlac, Pampanga, Bulacan, Nueva Ecija, Aurora, Metro Manila, Cavite, the eastern portion of Batangas (Talisay, City of Tanauan, Santo Tomas, Malvar), Laguna, Rizal, the northern and central portions of Quezon (General Nakar, Infanta, Real, Mauban, Calauag, Perez, Alabat, Quezon, Tagkaw ayan, Guinayangan, Sampaloc, Lucban, City of Tayabas, Lucena City, Pagbilao, Padre Burgos, Atimonan, Agdangan, Unisan, Plaridel, Gumaca, Lopez, Pitogo, Dolores, Candelaria, Sariaya, Tiaong, Macalelon, General Luna, Catanauan, Buenavista), the rest of Camarines Norte, the northern portion of Camarines Sur (Del Gallego, Ragay, Lupi, Sipocot, Libmanan, Pamplona,

Pasacao, San Fernando, Pili, Minalabac, Ocampo, Tigaon, Cabusao, Magarao, Gainza, Canaman, Camaligan, Milaor, Naga City, Bombon, Calabanga, Tinambac, Siruma, Goa, Lagonoy, San Jose, Garchitorena, Presentacion, Caramoan, Sagñay), and Catanduanes.

TCWS No. 1 was hoisted in the southern portion of Cagayan (Tuao, Solana, Enrile, Tuguegarao City, Iguig, Peñablanca), the rest of Isabela, the rest of Nueva Vizcaya, the southern portion of Apayao (Conner), Kalinga, Abra, Mountain Province, Ifugao, Benguet, the southern portion of Ilocos Norte (Nueva Era, Badoc, Pinili, Banna, City of Batac, Currimao, Paoay, Marcos), Ilocos Sur, La Union, the rest of Pangasinan, Zambales, the rest of Batangas, the rest of Quezon, the northern portion of Occidental Mindoro (Abra de Ilog, Paluan, Mamburao, Santa Cruz) including Lubang Islands, the northern portion of Oriental Mindoro (Puerto Galera, San Teodoro, Baco, City of Calapan, Naujan, Victoria, Pola), Marinduque, the rest of Camarines Sur, Albay, the northern portion of Sorsogon (Donsol, Pilar, Castilla, City of Sorsogon, Prieto Diaz, Gubat, Magallanes, Juban, Casiguran), and Burias Island.

25 September 2022

- 2:00 AM: Typhoon Karding further intensifies while moving west southwestward with maximum sustained winds of 140 km/h near the center, gustiness of up to 170 km/h, and central pressure of 970 hPa.

TCWS No. 3 was raised in the southern portion of Aurora (Dingalan, San Luis), the extreme northern portion of Quezon (General Nakar, Infanta) including Polillo Islands, and the northern portion of Camarines Norte (Vinzons, Paracale, Jose Panganiban, Capalonga).

TCWS No. 2 was raised in the southern portion of Isabela (Dinapigue, San Guillermo, Echague, San Agustin, Jones), Quirino, Nueva Vizcaya, the southern portion of Benguet (Itogon, Tuba, Bokod, La Trinidad, Baguio City), the southern portion of La Union (Pugo, Rosario, Santo Tomas, Tubao, Agoo, Aringay), Pangasinan, Zambales, Bataan, Tarlac, Pampanga, Bulacan, Nueva Ecija, the rest of Aurora, Metro Manila, Cavite, Batangas, Laguna, Rizal, the northern and central portions of Quezon (Real, Mauban, Calauag, Perez, Alabat, Quezon, Tagkaw ayan, Guinayangan, Sampaloc, Lucban, City of Tayabas, Lucena City, Pagbilao, Padre Burgos, Atimonan, Agdangan, Unisan, Plaridel, Gumaca, Lopez, Pitogo, Dolores, Candelaria, Sariaya, Tiaong, Macalelon, General Luna, Catanauan, Buenavista), the rest of Camarines Norte, the northern portion of Camarines Sur (Del Gallego, Ragay, Lupi, Sipocot, Libmanan, Pamplona, Pasacao, San Fernando, Pili, Minalabac, Ocampo, Tigaon, Cabusao, Magarao, Gainza, Canaman, Camaligan, Milaor, Naga City, Bombon, Calabanga, Tinambac, Siruma, Goa, Lagonoy, San Jose, Garchitorena, Presentacion, Caramoan, Sagñay), and Catanduanes.

TCWS No. 1 was hoisted in the southern portion of Cagayan (Tuao, Solana, Enrile, Tuguegarao City, Iguig, Peñablanca), the rest of Isabela, the southern portion of Apayao (Conner), Kalinga, Abra, Mountain Province, Ifugao, the rest of Benguet, the southern portion of Ilocos Norte (Nueva Era, Badoc, Pinili, Banna, City of Batac, Currimao, Paoay, Marcos), Ilocos Sur, the rest of La Union, the rest of Quezon, the northern portion of Occidental Mindoro (Abra de Ilog, Paluan, Mamburao, Santa Cruz) including Lubang Islands, the northern portion of Oriental Mindoro (Puerto Galera, San Teodoro, Baco, City of Calapan, Naujan, Victoria, Pola), Marinduque, the rest of Camarines Sur, Albay, the northern portion of Sorsogon (Donsol, Pilar, Castilla, City of Sorsogon, Prieto Diaz, Gubat, Magallanes, Juban, Casiguran), and Burias Island.

- 5:00 AM: Typhoon KARDING continued to undergo rapid intensification. moving West southwestward at 25 km/h with maximum sustained winds of 155 km/h near the center, gustiness of up to 190 km/h, and central pressure of 955 hPa.

TCWS No. 3 was hoisted in The central and southern portions of Aurora (Dingalan, San Luis, Baler, Maria Aurora, Dipaculao), the extreme northern portion of Quezon (General Nakar, Infanta, Real) including Polillo Islands, the eastern portion of Nueva Ecija (City of Gapan, Bongabon, Gabaldon, Laur, General Tinio, Palayan City, Santa Rosa, Peñaranda, Cabanatuan City, San Leonardo), the eastern portion of Bulacan (Norzagaray, Doña Remedios Trinidad, Angat, San Rafael, San Ildefonso, San Miguel), the northern portion of Rizal (Rodriguez, Tanay), and the northern portion of Camarines Norte (Vinzons, Paracale, Jose Panganiban, Capalonga).

TCWS No. 2 was also hoisted in the southern portion of Isabela (Dinapigue, San Guillermo, Echague, San Agustin, Jones), Quirino, Nueva Vizcaya, Benguet, La Union, Pangasinan, Zambales, Bataan, Tarlac, Pampanga, the rest of Bulacan, the rest of Nueva Ecija, the rest of Aurora, Metro Manila, Cavite, Batangas, Laguna, the rest of Rizal, the northern and central portions of Quezon (Mauban, Calauag, Perez, Alabat, Quezon, Tagkawayan, Guinayangan, Sampaloc, Lucban, City of Tayabas, Lucena City, Pagbilao, Padre Burgos, Atimonan, Agdangan, Unisan, Plaridel, Gumaca, Lopez, Pitogo, Dolores, Candelaria, Sariaya, Tiaong, San Antonio, Macalelon, General Luna, Catanauan, Buenavista), the rest of Camarines Norte, the northern portion of Camarines Sur (Del Gallego, Ragay, Lupi, Sipocot, Libmanan, Pamplona, Pasacao, San Fernando, Pili, Minalabac, Ocampo, Tigaon, Cabusao, Magarao, Gainza, Canaman,

Camaligan, Milaor, Naga City, Bombon, Calabanga, Tinambac, Siruma, Goa, Lagonoy, San Jose, Garchitorena, Presentacion, Caramoan, Sagñay), and Catanduanes.

TCWS No. 1 was hoisted in the southern portion of Cagayan (Tuao, Solana, Enrile, Tuguegarao City, Iguig, Peñablanca), the rest of Isabela, the southern portion of Apayao (Conner), Kalinga, Abra, Mountain Province, Ifugao, the southern portion of Ilocos Norte (Nueva Era, Badoc, Pinili, Banna, City of Batac, Currimao, Paoay, Marcos), Ilocos Sur, the rest of Quezon, the northern portion of Occidental Mindoro (Abra de Ilog, Paluan, Mamburao, Santa Cruz) including Lubang Islands, the northern portion of Oriental Mindoro (Puerto Galera, San Teodoro, Baco, City of Calapan, Naujan, Victoria, Pola, Socorro, Pinamalayan), Marinduque, the rest of Camarines Sur, Albay, Sorsogon, Burias Island and Ticao Island.

- 8:00 AM: KARDING reached Super Typhoon (STY) Category after a period of explosive intensification moving Westward at 20 km/h. The center of the eye of STY KARDING was estimated at 230 km East of Infanta, Quezon with a maximum sustained winds of 185 km/h near the center, gustiness of up to 230 km/h, and central pressure of 925 hPa.

TCWS No. 4 was raised in Polillo Islands.

TCWS No. 3 was hoisted in the central and southern portions of Aurora (Dingalan, San Luis, Baler, Maria Aurora, Dipaculao), the central and southern portions of Nueva Ecija (Bongabon, Rizal, Llanera, Science City of Muñoz, Guimba, Cuyapo, Talugtug, Nampicuan, San Antonio, Cabiao, San Isidro, City of Gapan, Zaragoza, Jaen, Licab, Quezon, Aliaga, Santa Rosa, San Leonardo, Santo Domingo, Talavera, Cabanatuan City, General Mamerto Natividad, Palayan City, Peñaranda, General Tinio, Laur, Gabaldon), Bulacan, the eastern portion of Pampanga (Candaba, Arayat, Santa Ana, San Luis, San Simon, Apalit), the northern portion of Metro Manila (Pasig, Marikina, Quezon City, San Juan, Mandaluyong, Manila, Navotas, Malabon, Caloocan, Valenzuela), the northern portion of Rizal (Rodriguez, Tanay, Baras, City of Antipolo, San Mateo, Cainta, Taytay, Angono, Teresa, Morong, Pililla), the northeastern portion of Laguna (Santa Maria, Famy, Siniloan, Pangil, Mabitac, Paete, Kalayaan, Pakil), the northern portion of Quezon (Infanta, Real, General Nakar, Mauban), and the northern portion of Camarines Norte (Vinzons, Paracale, Jose Panganiban, Capalonga);

TCWS No. 2 in the southern portion of Isabela (Dinapigue, San Guillermo, Echague, San Agustin, Jones), Quirino, Nueva Vizcaya, Benguet, La Union, Pangasinan, Zambales, Bataan, Tarlac, the rest of Pampanga, the rest of Nueva Ecija, the rest of Aurora, the rest of Metro Manila, Cavite, Batangas, the rest of Laguna, the rest of Rizal, the central portions of Quezon (Calauag, Perez, Alabat, Quezon, Tagkawayan, Guinayangan, Sampaloc, Lucban, City of Tayabas, Lucena City, Pagbilao, Padre Burgos, Atimonan, Agdangan, Unisan, Plaridel, Gumaca, Lopez, Pitogo, Dolores, Candelaria, Sariaya, Tiaong, San Antonio, Macalelon, General Luna, Catanauan, Buenavista), the rest of Camarines Norte, the northern portion of Camarines Sur (Del Gallego, Ragay, Lupi, Sipocot, Libmanan, Pamplona, Pasacao, San Fernando, Pili, Minalabac, Ocampo, Tigaon, Cabusao, Magarao, Gainza, Canaman, Camaligan, Milaor, Naga City, Bombon, Calabanga, Tinambac, Siruma, Goa, Lagonoy, San Jose, Garchitorena, Presentacion, Caramoan, Sagñay), and Catanduanes.

TCWS No. 1 was raised in the southern portion of Cagayan (Tuao, Solana, Enrile, Tuguegarao City, Iguig, Peñablanca), the rest of Isabela, the southern portion of Apayao (Conner), Kalinga, Abra, Mountain Province, Ifugao, the southern portion of Ilocos Norte (Nueva Era, Badoc, Pinili, Banna, City of Batac, Currimao, Paoay, Marcos), Ilocos Sur, the rest of Quezon, the northern portion of Occidental Mindoro (Abra de Ilog, Paluan, Mamburao, Santa Cruz) including Lubang Islands, the northern portion of Oriental Mindoro (Puerto Galera, San Teodoro, Baco, City of Calapan, Naujan, Victoria, Pola, Socorro, Pinamalayan), Marinduque, the rest of Camarines Sur, Albay, Sorsogon, Burias Island and Ticao Island.

- 11:00 AM: STY KARDING intensifies further as it moves Westward towards the Northern portion of Quezon - Southern portion of Aurora. The center of the eye of Super Typhoon KARDING was estimated based on all available data including those from Daet and Baler Doppler Weather Radars at 175 km East of Infanta, Quezon with maximum sustained winds of 195 km/h near the center, gustiness of up to 240 km/h, and central pressure of 920 hPa.

TCWS No. 5 was raised in Polillo Islands and the extreme northern portion of Quezon (the northern and central portions of General Nakar, and the northeastern portion of Infanta).

TCWS No. 4 was hoisted in Calaguas Islands, the southern portion of Aurora (San Luis, Dingalan, Baler, Maria Aurora), the northern portion of Quezon (the rest of General Nakar, the rest of Infanta, Real), the southeastern portion of Nueva Ecija (Gabaldon, General Tinio, City of Gapan, Peñaranda), the eastern and central portions of Bulacan (Doña Remedios Trinidad, Norzagaray, San Miguel, San Ildefonso, San Rafael, Angat, City of San Jose del Monte), the northeastern portion of Rizal (Rodriguez, City of Antipolo, Tanay, San Mateo, Baras), and the extreme northern portion of Laguna (Famy, Siniloan, Santa Maria, Pangil).

TCWS No. 3 was raised in central portion of Aurora (Dipaculao), the southeastern portion of Nueva Vizcaya (Alfonso

Castaneda, Dupax del Sur, Dupax del Norte), the rest of Nueva Ecija, Tarlac, the rest of Bulacan, Pampanga, Zambales, Bataan, Pangasinan, Metro Manila, the rest of Rizal, the northern and central portions of Laguna (Mabitac, Pakil, Paete, Kalayaan, Lumban, Cavinti, Pagsanjan, Luisiana, Majayjay, Magdalena, Santa Cruz, Pila, Liliw, Nagcarlan, Victoria, Rizal, City of San Pedro, City of Biñan, City of Santa Rosa, Cabuyao City, City of Calamba, Los Baños, Bay, Calauan), the northeastern portion of Cavite (Bacoor City, Imus City, Kawit, City of Dasmariñas, Carmona, Gen. Mariano Alvarez, City of General Trias, Rosario, Silang), the rest of the northern portion of Quezon (Infanta, Real, General Nakar, Mauban), and the northern portion of Camarines Norte (Vinzons, Paracale, Jose Panganiban, Capalonga).

TCWS No. 2 in southern portion of Isabela (Dinapigue, San Guillermo, Echague, San Agustin, Jones), Quirino, the rest of Nueva Vizcaya, Benguet, La Union, the rest of Aurora, the rest of Cavite, Batangas, the rest of Laguna, the central portions of Quezon (Calauag, Perez, Alabat, Quezon, Tagkawayan, Guinayangan, Sampaloc, Lucban, City of Tayabas, Lucena City, Pagbilao, Padre Burgos, Atimonan, Agdangan, Unisan, Plaridel, Gumaca, Lopez, Pitogo, Dolores, Candelaria, Sariaya, Tiaong, San Antonio, Macalelon, General Luna, Catanauan, Buenavista), the rest of Camarines Norte, the northern portion of Camarines Sur (Del Gallego, Ragay, Lupi, Sipocot, Libmanan, Pamplona, Pasacao, San Fernando, Pili, Minalabac, Ocampo, Tigaon, Cabusao, Magarao, Gainza, Canaman, Camaligan, Milaor, Naga City, Bombon, Calabanga, Tinambac, Siruma, Goa, Lagonoy, San Jose, Garchitorena, Presentacion, Caramoan, Sagñay), and Catanduanes.

TCWS No. 1 was raised in the southern portion of Cagayan (Tuao, Solana, Enrile, Tuguegarao City, Iguig, Peñablanca), the rest of Isabela, the southern portion of Apayao (Conner), Kalinga, Abra, Mountain Province, Ifugao, the southern portion of Ilocos Norte (Nueva Era, Badoc, Pinili, Banna, City of Batac, Currimao, Paoay, Marcos), Ilocos Sur, the rest of Quezon, the northern portion of Occidental Mindoro (Abra de Ilog, Paluan, Mamburao, Santa Cruz) including Lubang Islands, the northern portion of Oriental Mindoro (Puerto Galera, San Teodoro, Baco, City of Calapan, Naujan, Victoria, Pola, Socorro, Pinamalayan), Marinduque, the rest of Camarines Sur, Albay, Sorsogon, Burias Island and Ticao Island.

- 2:00 PM: KARDING maintains its strength as it endangers Polillo Islands. The center of the eye of Super Typhoon KARDING was estimated based on all available data including those from Daet and Baler Doppler Weather Radars at 115 km East Northeast of Infanta, Quezon or 76 km East of Polillo Islands with maximum sustained winds of 195 km/h near the center, gustiness of up to 240 km/h, and central pressure of 920 hPa.

TCWS No. 5 was raised in Polillo Islands, the extreme northern portion of Quezon (the northern and central portions of General Nakar, the northeastern portion of Infanta), the extreme southern portion of Aurora (Dingalan), the eastern portion of Bulacan (Doña Remedios Trinidad, Norzagaray), and the extreme southeastern portion of Nueva Ecija (the southeastern portion of General Tinio).

TCWS No. 4 was hoisted in Calaguas Islands, the southern portion of Aurora (San Luis, Baler, Maria Aurora), the northern portion of Quezon (the rest of General Nakar, the rest of Infanta, Real), the northern portion of Metro Manila (Marikina, Caloocan, Malabon, Navotas, Valenzuela, and Quezon City), the central and southern portion of Nueva Ecija (Gabaldon, the rest of General Tinio, City of Gapan, Peñaranda), the rest of Bulacan, Pampanga, the northern and central portions of Rizal (Rodriguez, City of Antipolo, Tanay, San Mateo, Baras), the southeastern portion of Tarlac (La Paz, Concepcion), and the extreme northern portion of Laguna (Famy, Siniloan, Santa Maria, Pangil).

TCWS No. 3 was raised in central portion of Aurora (Dipaculao), the southeastern portion of Nueva Vizcaya (Alfonso Castaneda, Dupax del Sur, Dupax del Norte), the rest of Nueva Ecija, the rest of Tarlac, Zambales, Bataan, Pangasinan, the rest of Metro Manila, the rest of Rizal, the northern and central portions of Laguna (Mabitac, Pakil, Paete, Kalayaan, Lumban, Cavinti, Pagsanjan, Luisiana, Majayjay, Magdalena, Santa Cruz, Pila, Liliw, Nagcarlan, Victoria, Rizal, City of San Pedro, City of Biñan, City of Santa Rosa, Cabuyao City, City of Calamba, Los Baños, Bay, Calauan), the northern and central portions of Cavite (Tanza, Rosario, Noveleta, Kawit, Imus City, Bacoor City, City of Dasmariñas, Carmona, Gen. Mariano Alvarez, Silang, Amadeo, City of General Trias, Trece Martires City, Naic, Indang), the rest of the northern portion of Quezon (Infanta, Real, General Nakar, Mauban), and the northern portion of Camarines Norte (Vinzons, Paracale, Jose Panganiban, Capalonga).

TCWS No. 2 was raised in southern portion of Isabela (Dinapigue, San Guillermo, Echague, San Agustin, Jones), Quirino, the rest of Nueva Vizcaya, Benguet, La Union, the rest of Aurora, the rest of Cavite, Batangas, the rest of Laguna, the central portions of Quezon (Calauag, Perez, Alabat, Quezon, Tagkawayan, Guinayangan, Sampaloc, Lucban, City of Tayabas, Lucena City, Pagbilao, Padre Burgos, Atimonan, Agdangan, Unisan, Plaridel, Gumaca, Lopez, Pitogo, Dolores, Candelaria, Sariaya, Tiaong, San Antonio, Macalelon, General Luna, Catanauan, Buenavista), the rest of Camarines Norte, the northern portion of Camarines Sur (Del Gallego, Ragay, Lupi, Sipocot, Libmanan, Pamplona, Pasacao, San Fernando, Pili, Minalabac, Ocampo, Tigaon, Cabusao, Magarao, Gainza, Canaman, Camaligan, Milaor, Naga City, Bombon, Calabanga, Tinambac, Siruma, Goa, Lagonoy, San Jose, Garchitorena, Presentacion, Caramoan, Sagñay), and Catanduanes.

TCWS No. 1 was raised in southern portion of Cagayan (Tuao, Solana, Enrile, Tuguegarao City, Iguig, Peñablanca), the rest of Isabela, the southern portion of Apayao (Conner), Kalinga, Abra, Mountain Province, Ifugao, the southern portion of Ilocos Norte (Nueva Era, Badoc, Pinili, Banna, City of Batac, Currimao, Paoay, Marcos), Ilocos Sur, the rest of Quezon, the northern portion of Occidental Mindoro (Abra de Ilog, Paluan, Mamburao, Santa Cruz) including Lubang Islands, the northern portion of Oriental Mindoro (Puerto Galera, San Teodoro, Baco, City of Calapan, Naujan, Victoria, Pola, Socorro, Pinamalayan), Marinduque, the rest of Camarines Sur, Albay, Sorsogon, Burias Island and Ticao Island.

- 5:00 PM: The eyewall of KARDING is now affecting Polillo Islands. The center was located over the waters of Burderos Polillo Islands, Quezon with maximum sustained winds of 195 km/h near the center, gustiness of up to 240 km/h, and central pressure of 920 hPa while it moves westward at 20 km/h.

TCWS No. 5 was raised over Polillo Islands, the extreme northern portion of Quezon (the northern and central portions of General Nakar, the northeastern portion of Infanta), the extreme southern portion of Aurora (Dingalan), the extreme southern portion of Nueva Ecija (General Tinio, City of Gapan, Peñaranda, San Isidro, Cabiao), Pampanga (Arayat, Candaba, Santa Ana, San Luis), the eastern and central portions of Bulacan (San Rafael, Angat, Norzagaray, Doña Remedios Trinidad, San Ildefonso, San Miguel), and the extreme northern portion of Rizal (Rodriguez), the eastern portion of Pampanga (Candaba, Arayat).

TCWS No. 4 was raised in Calaguas Islands, the central and southern portion of Nueva Ecija (Cuyapo, Nampicuan, Guimba, Licab, Zaragoza, San Antonio, San Leonardo, Jaen, Santa Rosa, Palayan City, Gabaldon, Laur, Cabanatuan City, Aliaga, Quezon, Santo Domingo, Talavera, Llanera, General Mamerto Natividad, Rizal, Bongabon, Talugtug, Science City of Muñoz), the northern portion of Metro Manila (Marikina, Caloocan, Malabon, Navotas, Valenzuela, and Quezon City), Tarlac, the rest of Pampanga, the rest of Bulacan, Zambales, the northern portion of Bataan (Dinalupihan, Hermosa, Morong, Orani, Samal, Abucay), the southern portion of Pangasinan (Bautista, Alcala, Bayambang, Mangatarem, Urbiztondo, Aguilar, Bugallon, Infanta, Dasol, Burgos, Mabini, Labrador), and the extreme northern portion of Laguna (Famy, Siniloan, Santa Maria, Pangil).

TCWS No. 3 was raised over the central portion of Aurora (Dipaculao), the southeastern portion of Nueva Vizcaya (Alfonso Castaneda, Dupax del Sur, Dupax del Norte), the rest of Nueva Ecija, the rest of Bataan, the rest of Pangasinan, the rest of Metro Manila, the rest of Rizal, the northern and central portions of Laguna (Mabitac, Pakil, Paete, Kalayaan, Lumban, Cavinti, Pagsanjan, Luisiana, Majayjay, Magdalena, Santa Cruz, Pila, Liliw, Nagcarlan, Victoria, Rizal, City of San Pedro, City of Biñan, City of Santa Rosa, Cabuyao City, City of Calamba, Los Baños, Bay, Calauan), the northern and central portions of Cavite (Tanza, Rosario, Noveleta, Kawit, Imus City, Bacoor City, City of Dasmariñas, Carmona, Gen. Mariano Alvarez, Silang, Amadeo, City of General Trias, Trece Martires City, Naic, Indang), the rest of the northern portion of Quezon (Infanta, Real, General Nakar, Mauban), and the northern portion of Camarines Norte (Vinzons, Paracale, Jose Panganiban, Capalonga).

TCWS No. 2 was raised over the southern portion of Isabela (Dinapigue, San Guillermo, Echague, San Agustin, Jones), Quirino, the rest of Nueva Vizcaya, Benguet, La Union, the rest of Aurora, the rest of Cavite, Batangas, the rest of Laguna, the central portions of Quezon (Calauag, Perez, Alabat, Quezon, Tagkawayan, Guinayangan, Sampaloc, Lucban, City of Tayabas, Lucena City, Pagbilao, Padre Burgos, Atimonan, Agdangan, Unisan, Plaridel, Gumaca, Lopez, Pitogo, Dolores, Candelaria, Sariaya, Tiaong, San Antonio, Macalelon, General Luna, Catanauan, Buenavista), the rest of Camarines Norte, the northern portion of Camarines Sur (Del Gallego, Ragay, Lupi, Sipocot, Libmanan, Pamplona, Pasacao, San Fernando, Pili, Minalabac, Ocampo, Tigaon, Cabusao, Magarao, Gainza, Canaman, Camaligan, Milaor, Naga City, Bombon, Calabanga, Tinambac, Siruma, Goa, Lagonoy, San Jose, Garchitorena, Presentacion, Caramoan, Sagñay), and Catanduanes.

TCWS No. 1 was raised in the southern portion of Cagayan (Tuao, Solana, Enrile, Tuguegarao City, Iguig, Peñablanca), the rest of Isabela, the southern portion of Apayao (Conner), Kalinga, Abra, Mountain Province, Ifugao, the southern portion of Ilocos Norte (Nueva Era, Badoc, Pinili, Banna, City of Batac, Currimao, Paoay, Marcos), Ilocos Sur, the rest of Quezon, the northern portion of Occidental Mindoro (Abra de Ilog, Paluan, Mamburao, Santa Cruz) including Lubang Islands, the northern portion of Oriental Mindoro (Puerto Galera, San Teodoro, Baco, City of Calapan, Naujan, Victoria, Pola, Socorro, Pinamalayan), Marinduque, the rest of Camarines Sur, Albay, Sorsogon, Burias Island and Ticao Island.

- 5:30 PM: STS KARDING made landfall in the vicinity of Burdeos Quezon.

- 8:00 PM: Super Typhoon "KARDING" slightly weakens as it about to make landfall in the vicinity of General Nakar-Dingalan area with a maximum sustained winds of 185 km/h near the center and gustiness of up to 255 km/h.

TCWS No. 5 was raised in Polillo Islands, the extreme northern portion of Quezon (the northern and central portions of General Nakar, the northeastern portion of Infanta), the extreme southern portion of Aurora (Dingalan), the extreme southern portion of Nueva Ecija (General Tinio, City of Gapan, Peñaranda, San Isidro, Cabiao), the eastern portion of Pampanga (Arayat, Candaba, Santa Ana, San Luis), the eastern and central portions of Bulacan (San Rafael, Angat, Norzagaray, Doña Remedios Trinidad, San Ildefonso, San Miguel), and the extreme northern portion of Rizal (Rodriguez)

TCWS No. 4 was raised in Calaguas Islands, the southern portion of Aurora (San Luis, Baler, Maria Aurora), the central and southern portions of Nueva Ecija (Cuyapo, Nampicuan, Guimba, Licab, Zaragoza, San Antonio, San Leonardo, Jaen, Santa Rosa, Palayan City, Gabaldon, Laur, Cabanatuan City, Aliaga, Quezon, Santo Domingo, Talavera, Llanera, General Mamerto Natividad, Rizal, Bongabon, Talugtug, Science City of Muñoz), Tarlac, the rest of Pampanga, the rest of Bulacan, Zambales, the northern portion of Bataan (Dinalupihan, Hermosa, Morong, Orani, Samal, Abucay), the southern portion of Pangasinan (Bautista, Alcala, Bayambang, Mangatarem, Urbiztondo, Aguilar, Bugallon, Infanta, Dasol, Burgos, Mabini, Labrador), the northern portion of Metro Manila (Marikina, Caloocan, Malabon, Navotas, Valenzuela, and Quezon City), the northern and central portions of Rizal (City of Antipolo, Tanay, San Mateo, Baras), and the extreme northern portion of Laguna (Famy, Siniloan, Santa Maria, Pangil).

TCWS No. 3 was raised in the central portion of Aurora (Dipaculao), the southeastern portion of Nueva Vizcaya (Alfonso Castañeda, Dupax del Sur, Dupax del Norte), the rest of Nueva Ecija, the rest of Bataan, the rest of Pangasinan, the rest of Metro Manila, the rest of Rizal, the northern and central portions of Laguna (Mabitan, Pakil, Paete, Kalayaan, Lumban, Cavinti, Pagsanjan, Luisiana, Majayjay, Magdalena, Santa Cruz, Pila, Liliw, Nagcarlan, Victoria, Rizal, City of San Pedro, City of Biñan, City of Santa Rosa, Cabuyao City, City of Calamba, Los Baños, Bay, Calauan), the northern and central portions of Cavite (Tanza, Rosario, Noveleta, Kawit, Imus City, Bacoor City, City of Dasmariñas, Carmona, Gen. Mariano Alvarez, Silang, Amadeo, City of General Trias, Trece Martires City, Naic, Indang), the rest of the northern portion of Quezon (Infanta, Real, General Nakar, Mauban), and the northern portion of Camarines Norte (Vinzons, Paracale, Jose Panganiban, Capalonga).

TCWS No. 2 was raised in the southern portion of Isabela (Dinapigue, San Guillermo, Echague, San Agustin, Jones), Quirino, the rest of Nueva Vizcaya, Benguet, La Union, the rest of Aurora, the rest of Cavite, Batangas, the rest of Laguna, the central portion of Quezon (Calauag, Perez, Alabat, Quezon, Tagkawayan, Guinayangan, Sampaloc, Lucban, City of Tayabas, Lucena City, Pagbilao, Padre Burgos, Atimonan, Agdangan, Unisan, Plaridel, Gumaca, Lopez, Pitogo, Dolores, Candelaria, Sariaya, Tiaong, San Antonio, Macalelon, General Luna, Catanauan, Buenavista), the rest of Camarines Norte, the northern portion of Camarines Sur (Del Gallego, Ragay, Lupi, Sipocot, Libmanan, Pamplona, Pasacao, San Fernando, Pili, Minalabac, Ocampo, Tigaon, Cabusao, Magarao, Gainza, Canaman, Camaligan, Milaor, Naga City, Bombon, Calabanga, Tinambac, Siruma, Goa, Lagonoy, San Jose, Garchitorena, Presentacion, Caramoan, Sagñay), and Catanduanes.

TCWS No. 1 was raised in the southern portion of Cagayan (Tuao, Solana, Enrile, Tuguegarao City, Iguig, Peñablanca), the rest of Isabela, the southern portion of Apayao (Conner), Kalinga, Abra, Mountain Province, Ifugao, the southern portion of Ilocos Norte (Nueva Era, Badoc, Pinili, Banna, City of Batac, Currimao, Paoay, Marcos), Ilocos Sur, the rest of Quezon, the northern portion of Occidental Mindoro (Abra de Ilog, Paluan, Mamburao, Santa Cruz) including Lubang Islands, the northern portion of Oriental Mindoro (Puerto Galera, San Teodoro, Baco, City of Calapan, Naujan, Victoria, Pola, Socorro, Pinamalayan), Marinduque, the rest of Camarines Sur, Albay, Sorsogon, Burias Island, and Ticao Island.

- 8:20 PM: "KARDING" made landfall in Dingalan, Aurora as a typhoon-category cyclone.

- 11:00 PM: The center of the eye of Typhoon "KARDING" was estimated in the vicinity of San Leonardo, Nueva Ecija with a maximum sustained winds of 175 km/h near the center, gustiness of up to 290 km/h, and central pressure of 935 hPa moving west northwestward at 20 km/h.

TCWS No. 4 was raised in The central and southern portion of Nueva Ecija (Llanera, Cuyapo, Talugtug, Science City of Muñoz, Rizal, Bongabon, Laur, Gabaldon, Nampicuan, Guimba, Santo Domingo, Talavera, General Mamerto Natividad, Palayan City, General Tinio, City of Gapan, Peñaranda, Santa Rosa, Cabanatuan City, Aliaga, Quezon, Licab, Zaragoza, Jaen, San Leonardo, San Isidro, San Antonio, Cabiao), Tarlac, Pampanga, Bulacan, the northern and central portion of Zambales (Santa Cruz, Candelaria, Masinloc, Palauig, Iba, Botolan, Cabangon, San Felipe, San Marcelino, San Narciso), and the southern portion of Pangasinan (Bautista, Alcala, Bayambang, Mangatarem, Urbiztondo, Aguilar, Bugallon, Infanta, Dasol, Burgos, Mabini, Labrador).

TCWS No. 3 was raised in the southern and central portion of Aurora (Baler, Maria Aurora, San Luis, Dingalan), the rest of Nueva Ecija, Bataan, the rest of Zambales, the rest of Pangasinan, the northern portion of Rizal (Rodriguez, San

Mateo, Cainta, City of Antipolo, Taytay, Angono, Teresa, Tanay, Baras, Morong), Metro Manila, and the extreme northern portion of Quezon (General Nakar).

TCWS No. 2 was raised in the rest of Aurora, Nueva Vizcaya, Quirino, Benguet, La Union, Cavite, Batangas, Laguna, the rest of Rizal, the northern and central portion of Quezon (Real, Infanta, Mauban, San Antonio, Tiaong, Dolores, Candelaria, Sariaya, Lucena City, City of Tayabas, Lucban, Sampaloc, Mauban, Atimonan, Pagbilao, Guinayangan, Tagkawayan, Calauag, Perez, Alabat, Quezon, Padre Burgos, Agdangan, Unisan, Plaridel, Gumaca, Lopez, Pitogo, Macalelon, General Luna, Buenavista, Catanauan) including Polillo Islands, and the western portion of Camarines Norte (Santa Elena, Capalonga, Jose Panganiban, Labo, Paracale, Vinzons) including Calaguas Islands.

TCWS No. 1 was raised in Isabela, Mountain Province, Ifugao, Kalinga, Abra, Ilocos Sur, the rest of Quezon, the northern portion of Occidental Mindoro (Paluan, Abra de Ilog, Mamburao, Santa Cruz) including Lubang Islands, the northern portion of Oriental Mindoro (Puerto Galera, San Teodoro, Baco, City of Calapan, Naujan, Victoria, Pola, Socorro, Pinamalayan), Marinduque, the rest of Camarines Norte, Camarines Sur, and Burias Island.

26 September 2022

- 2:00 AM: TY KARDING continues to weaken as it crosses Tarlac towards Zambales and the West Philippine Sea. The center was located in the vicinity of Mayantoc, Tarlac with maximum sustained winds 140 km/h near the center, gustiness of up to 230 km/h, and central pressure of 935 hPa while it moves West northwestward at 20 km/h.

TCWS No. 4 was raised over Tarlac, the northern and central portion of Zambales (Santa Cruz, Candelaria, Masinloc, Palauig, Iba, Botolan, Cabangan, San Felipe, San Marcelino, San Narciso), and the southern portion of Pangasinan (Bautista, Alcala, Bayambang, Mangatarem, Urbiztondo, Aguilar, Bugallon, Infanta, Dasol, Burgos, Mabini, Labrador).

TCWS No. 3 was raised over the western portion of Nueva Ecija (Cuyapo, Nampicuan, Guimba, Licab, Zaragoza, San Antonio, Talugtug, Lupao, San Jose City, Science City of Muñoz, Talavera, Santo Domingo, Aliaga, Cabanatuan City, Santa Rosa, Jaen, San Leonardo, San Isidro, Cabiao, Peñaranda, City of Gapan, General Mamerto Natividad, Llanera, Quezon), the northwestern portion of Bulacan (San Miguel, San Ildefonso, San Rafael, Baliuag, Pulilan, Calumpit, Hagonoy, City of Malolos, Paombong, Plaridel, Guiguinto, Bustos), Pampanga, the rest of Zambales, the northern portion of Bataan (Dinalupihan, Hermosa, Orani, Samal, Morong, Abucay, City of Balanga, Bagac, Pilar), and the rest of Pangasinan.

TCWS No. 2 was raised over the central and southern portions of Aurora (Dingalan, San Luis, Maria Aurora, Baler, Dipaculao), the southern portion of Quirino (Nagtipunan), Nueva Vizcaya, Benguet, La Union, the rest of Nueva Ecija, the rest of Bulacan, the rest of Bataan, the northern portion of Quezon (General Nakar, Infanta), Rizal, Metro Manila, the western portion of Laguna (Santa Maria, City of Calamba, Cabuyao City, City of Biñan, City of Santa Rosa, City of San Pedro), Cavite, and the northwestern portion of Batangas (City of Tanauan, Talisay, Laurel, Tuy, Nasugbu, Lian).

TCWS No. 1 was raised over southern portion of Isabela (Delfin Albano, Quezon, Dinapigue, San Mariano, Mallig, Quirino, Gamu, Benito Soliven, Naguilian, Roxas, San Manuel, Burgos, Reina Mercedes, Aurora, Luna, Cabatuan, City of Cauayan, San Mateo, Alicia, Angadanan, San Guillermo, Cordon, Ramon, San Isidro, City of Santiago, Echague, Jones, San Agustin), the rest of Quirino, Kalinga, Ifugao, Mountain Province, Abra, Ilocos Sur, the rest of Aurora, the central portion of Quezon (Calauag, Lopez, Macalelon, General Luna, Quezon, Alabat, Perez, Gumaca, Pitogo, Unisan, San Antonio, Tiaong, Dolores, Candelaria, Sariaya, Lucban, City of Tayabas, Pagbilao, Lucena City, Agdangan, Plaridel, Padre Burgos, Atimonan, Mauban, Real, Sampaloc, Guinayangan, Tagkawayan), and Batangas (San Nicolas, Agoncillo, Lemery, Calaca, Balayan, Calatagan) including Polillo Islands, the rest of Batangas, the rest of Laguna, the western portion of Camarines Norte including Calaguas Islands (Vinzons, Labo, Paracale, Jose Panganiban, Capalonga, Santa Elena), Marinduque, the northern portion of Occidental Mindoro (Paluan, Abra de Ilog, Mamburao, Santa Cruz) including Lubang Islands, and the northern portion of Oriental Mindoro (Puerto Galera, San Teodoro, Baco, City of Calapan, Naujan, Victoria, Pola, Socorro, Pinamalayan)

- 5:00 AM: TY KARDING emerged over the coastal waters of Northern Zambales. The center was located over the coastal waters of Santa Cruz, Zambales with maximum sustained winds of 140 km/h near the center, gustiness of up to 170 km/h, and central pressure of 970 hPa while it moves west northwestward at 30 km/h.

TCWS No. 3 was raised over the western section of Pangasinan (Bolinao, Bani, Anda, City of Alaminos, Sual, Labrador, Bugallon, Aguilar, Mangatarem, Mabini, Infanta, Dasol, Burgos, Agno), and the northern and central portions of Zambales (Candelaria, Masinloc, Palauig, Iba, Botolan, Cabangan, San Felipe, San Narciso, Santa Cruz)

TCWS No. 2 was raised over The rest of Pangasinan, La Union, the southern portion of Benguet (Sablan, La Trinidad, Baguio City, Tuba, Itogon), Tarlac, the western portion of Nueva Ecija (Lupao, Science City of Muñoz, Talavera, Santo Domingo, Aliaga, Jaen, Zaragoza, San Antonio, Cabiao, Licab, Quezon, Talugtug, Guimba, Cuyapo, Nampicuan), Pampanga, the rest of Zambales and the northern portion Bataan (Dinalupihan, City of Balanga, Pilar, Abucay, Samal, Orani, Hermosa, Morong, Bagac).

TCWS No. 1 was raised over Ilocos Sur, the rest of Benguet, the western portion of Ifugao (Hungduan, Kiangan, Hingyon, Banaue, Lagawe, Lamut, Asipulo, Tinoc), the western portion of Mountain Province (Sagada, Besao, Tadian, Bauko, Sabangan, Bontoc), Quirino, Nueva Vizcaya, the central and southern portions of Aurora (Dingalan, San Luis, Maria Aurora, Dipaculao, Baler), the rest of Nueva Ecija, Bulacan, the rest of Bataan, Metro Manila, the extreme northern portion of Quezon (General Nakar), Rizal, the western portion of Laguna (Los Baños, City of Calamba, Cabuyao City, City of Santa Rosa, City of Biñan, City of San Pedro), the western portion of Batangas (Balayan, Calaca, Calatagan, San Luis, Mabini, Bauan, Alitagtag, Santa Teresita, Taal, Agoncillo, San Nicolas, Talisay, Cuenca, Mataasnahoy, City of Tanauan, Malvar, Santo Tomas, Balete, Lemery, Laurel, Tuy, Lian, Nasugbu), Cavite, and the northern portion of Occidental Mindoro (Paluan, Abra de Ilog) including Lubang Islands.

- 7:00 AM: KARDING maintained its strength as it moved further away from Luzon with the center of the eye at 190 km West of Dagupan City, Pangasinan while moving west northwestward at 30 km/h.

TCWS No. 2 was raised in the western section of Pangasinan (Bolinao, Bani, City of Alaminos, Anda, Sual, Labrador, Mabini, Agno, Burgos, Dasol, Infanta, Bugallon, Lingayen, and Aguilar) and the northern portion of Zambales (Santa Cruz, Candelaria, Masinloc, Palauig, and Iba).

TCWS No. 1 was raised in La Union, the rest of Pangasinan, the southern portion of Benguet (Sablan, La Trinidad, Itogon, Baguio City, Tuba, Kapangan, Tublay), the rest of Zambales, the northern portion of Bataan (Bagac, City of Balanga, Abucay, Samal, Morong, Orani, Hermosa, and Dinalupihan), Tarlac, Pampanga, and the western portion of Nueva Ecija (Cabiao, San Isidro, Jaen, San Antonio, Lupao, Science City of Muñoz, Santo Domingo, Talavera, Aliaga, Zaragoza, Cuyapo, Talugtug, Nampicuan, Guimba, Licab, and Quezon).

-5:00 PM: All TCWS raised due to "KARDING" were lifted. However, heavy rainfall and severe winds will still be experienced as it slightly intensifies while moving over the West Philippine Sea. The center was located at 425 km West of Dagupan City, Pangasinan with maximum sustained winds of 140 km/h near the center, gustiness of up to 170 km/h, and central pressure of 970 hPa while it moves westward at 30 km/h.

-8:00 PM: The center of the eye of Typhoon "KARDING" exited the Philippine Area of Responsibility.

RELATED INCIDENTS

The following incidents were reported in some areas of Region 1, Region 2, Region 3, CALABARZON, MIMAROPA, Region 5, CAR, NCR.

REGION	Flooded Areas			Landslide (Rain-Induced)
	Flooded	Subsided	Receding	
Total	64	79	0	1
Region 3	64	62	0	0
CALABARZON	0	16	0	1
Region 5	0	1	0	0

AFFECTED POPULATION

Affected Barangays	1,915
Affected Families	299,127
Affected Persons	1,072,282
No. of ECs	25
Displaced Families inside ECs	806
Displaced Persons inside ECs	3,044
Displaced Families outside ECs	8,818
Displaced Persons outside ECs	43,354
Affected Regions	Region 1, Region 2, Region 3, CALABARZON, MIMAROPA, Region 5, CAR

CASUALTIES

REGION	CONFIRMED			FOR VALIDATION			TOTAL REPORTED		
	dead	injured	missing	dead	injured	missing	dead	injured	missing
TOTAL	3	52	0	9	0	5	12	52	5
Region 3	0	50	0	8	0	0	8	50	0
CALABARZON	3	2	0	1	0	0	4	2	0
Region 5	0	0	0	0	0	5	0	0	5

ROADS AND BRIDGES

	NOT PASSABLE		PASSABLE (previously reported as not passable and/or one lane passable)	
	ROADS	BRIDGES	ROADS	BRIDGES
GRAND TOTAL	13	3	32	15
Region 2	1	3	7	15
Region 3	10	0	15	0
CALABARZON	0	0	2	0
Region 5	0	0	3	0
CAR	2	0	5	0

POWER

A total of 117 cities/municipalities experienced power interruption/outage. Of which, power supply in 97 cities/municipalities were already restored.

COMMUNICATION LINES

There are 0 areas in which are still experiencing communication outage/issues.

Region	No of Areas	
	Without Communication	Restored Communication Lines

GRAND TOTAL	0	6
Region 1	0	1
CALABARZON	0	5

STATUS OF FLIGHTS

A total of 72 domestic flights and 12 international flights were cancelled. Of which, 72 domestic flights and 12 international flights already have resumed.

STATUS OF SEAPORTS

A total of 67 ports were reported non-operational or have suspended trips. Of which, 67 ports resumed operations in CALABARZON, MIMAROPA, Region 5.

STRANDED PASSENGERS, ROLLING CARGOES, VESSELS, MBCAS

A total of 0 passengers, 0 rolling cargoes, 0 vessels, and 0 motorbancas are currently stranded in CALABARZON, MIMAROPA, NCR.

DAMAGED HOUSES

A total of 58,944 damaged house/s are reported in Region 1, Region 2, Region 3, CALABARZON, CAR.

REGION	PARTIALLY	TOTALLY	TOTAL	AMOUNT (PHP)
GRAND TOTAL	51,600	7,344	58,944	0
Region 1	248	14	262	0
Region 2	4	0	4	0
Region 3	46,676	6,126	52,802	0
CALABARZON	4,669	1,202	5,871	0
CAR	3	2	5	0

DAMAGE TO AGRICULTURE (2)

Department of Agriculture

REGION	NO. OF FARMERS/ FISHERFOLK AFFECTED	AFFECTED CROP AREA (HA)			NUMBER OF DAMAGED INFRASTRUCTURE, MACHINERIES, EQUIPMENT			PRODUCTION LOSS IN VOLUME (MT)	PRODUCTION LOSS / COST OF DAMAGE IN VALUE (PHP)
		WITH NO CHANCE OF RECOVERY (TOTALLY DAMAGED)	WITH CHANCE OF RECOVERY (PARTIALLY DAMAGED)	TOTAL	TOTALLY DAMAGED	PARTIALLY DAMAGED	TOTAL		
GRAND TOTAL	104,500.9	2,743.81	162,943.85	166,630.11	0	0	0	159,867.35	3,053,218,120.04
Region 1	2,261	0	1,642.9	1,642.9	0	0	0	263.6	4,742,636.1
Region 2	2,565	1.13	1,983.17	1,984.3	0	0	0	1,114.17	23,626,526.73
Region 3	96,296.9	871.93	153,559.99	154,431.92	0	0	0	149,958.46	2,776,234,851.6
CALABARZON	0	256.73	3,062.15	4,261.33	0	0	0	4,489.49	187,774,015.84
Region 5	2,853	1,609.82	2,218.37	3,828.19	0	0	0	3,494.71	51,669,509.76
CAR	525	4.2	477.27	481.47	0	0	0	546.92	9,170,580.01

National Irrigation Administration

REGION	NUMBER OF DAMAGED INFRASTRUCTURE		TOTAL	COST OF DAMAGE
	TOTALLY DAMAGED	PARTIALLY DAMAGED		
GRAND TOTAL	0	0	2	23,750,000
Region 2	0	0	2	22,100,000

REGION	NUMBER OF DAMAGED INFRASTRUCTURE		TOTAL	COST OF DAMAGE
	TOTALLY DAMAGED	PARTIALLY DAMAGED		
CALABARZON	0	0	0	350,000
Region 5	0	0	0	1,300,000

DAMAGE TO INFRASTRUCTURE

Estimated cost of damage to infrastructure of Php 304,245,310 was incurred in Region 1, Region 2, MIMAROPA, Region 5, CAR.

REGION	NUMBER OF DAMAGED INFRASTRUCTURE	COST OF DAMAGE (PHP)
GRAND TOTAL	43	304,245,310
Region 1	6	950,000
Region 2	27	280,297,910
MIMAROPA	1	3,000,000
Region 5	1	100,000
CAR	8	19,897,400

SUSPENSION OF CLASSES AND WORK

Classes and work were suspended in the following regions:

REGION	No of cities/municipalities	
	CLASSES	WORK
GRAND TOTAL	581	751
Region 1	124	125
Region 2	93	93
Region 3	0	128
CALABARZON	101	142
MIMAROPA	73	73
Region 5	113	113
CAR	77	77

DECLARATION OF STATE OF CALAMITY

A total of 42 cities/municipalities were declared under the State of Calamity.

PRE-EMPTIVE EVACUATION

A total of 23,151 families or 91,169 persons were pre-emptively evacuated:

REGION	No of Families	No. of Persons
GRAND TOTAL	23,151	91,169
Region 1	675	2,321
Region 2	266	901
Region 3	7,913	28,387
CALABARZON	4,097	16,962
MIMAROPA	267	878
NCR	9,933	41,720

ASSISTANCE PROVIDED

The following assistance were provided to Region 1, Region 2, Region 3, CALABARZON, Region 5, CAR.

	QTY	UNIT	AMOUNT (PHP)
GRAND TOTAL	27,585	0	59,777,887.01

Not Specified	0	0	162,387
Family Food Pack	24,312	0	17,338,613.12
for verification	0	0	29,606,828.55
Financial	2,138	0	12,080,000
Non Food Items	1,134	0	536,294.34
Hot meals	0	0	10,500
Financial Assistance	0	0	2,200
AICS-Totally Damaged House	1	0	10,000
Relief Assistance	0	0	31,064

RELATED INCIDENTS as of (October 03, 2022 08:00)

REGION PROVINCE CITY/ MUNICIPALITY BARANGAY		TYPE OF INCIDENT	DATE OF OCCURENCE	TIME OF OCCURENCE	DESCRIPTION	ACTIONS TAKEN	REMARKS	STATUS (for flooded areas)
GRAND TOTAL	144							
REGION 3	126							
PAMPANGA	116							
Macabebe	12							
Saplad David		Flooded Areas	25 September 2022	08:00 pm	1.4 ft			Flooded
San Gabriel		Flooded Areas	25 September 2022	08:00 pm	1-1.5 ft			Flooded
Tacasan		Flooded Areas	25 September 2022	08:00 pm	2.5-3.5 ft			Flooded
San Juan		Flooded Areas	25 September 2022	08:00 pm	2.5 ft			Flooded
Sta Lutgarda		Flooded Areas	25 September 2022	08:00 pm	2 ft			Flooded
San Esteban		Flooded Areas	25 September 2022	08:00 pm	1ft			Flooded
Sta Maria		Flooded Areas	25 September 2022	08:00 pm	1.5-2ft			Flooded
San Francisco		Flooded Areas	25 September 2022	08:00 pm	2-5ft			Flooded
San Vicente		Flooded Areas	25 September 2022	08:00 pm	1 ft			Flooded
San Jose		Flooded Areas	25 September 2022	08:00 pm	1 ft			Flooded
Candelaria		Flooded Areas	25 September 2022	08:00 pm	1-3.5 ft			Flooded
Caduang Tete		Flooded Areas	26 September 2022	10:00 pm	1-3 ft			Flooded
Masantol	22							
Sto. Nino		Flooded Areas	25 September 2022	08:00 pm	1 ft			Flooded
Sta Lucia Matua		Flooded Areas	25 September 2022	08:00 pm	1-1.5 ft			Flooded
San Isidro Anac		Flooded Areas	25 September 2022	08:00 pm	1 ft			Flooded
San Isidro Matua		Flooded Areas	25 September 2022	08:00 pm	1-2 ft			Flooded
Sta. Lucia Paguiba		Flooded Areas	25 September 2022	08:00 pm	1-2 ft			Flooded
Sta Lucia Wakas		Flooded Areas	25 September 2022	08:00 pm	1 ft			Flooded
Bebe Anac		Flooded Areas	25 September 2022	08:00 pm	1-2 ft			Flooded
Sua		Flooded Areas	25 September 2022	08:00 pm	1 ft			Flooded
Palimpe		Flooded Areas	25 September 2022	08:00 pm	1 ft			Flooded
San Agustin		Flooded Areas	25 September 2022	08:00 pm	1 ft			Flooded
Sta Monica		Flooded Areas	25 September 2022	08:00 pm	1-1.5 ft			Flooded
Alauli		Flooded Areas	25 September 2022	08:00 pm	1-1.5 ft			Flooded
Balibago		Flooded Areas	25 September 2022	08:00 pm	1-1.5 ft			Flooded
Bagang		Flooded Areas	25 September 2022	08:00 pm	1-1.5 ft			Flooded
Sagrada		Flooded Areas	25 September 2022	08:00 pm	1 ft			Flooded

REGION PROVINCE CITY/ MUNICIPALITY BARANGAY		TYPE OF INCIDENT	DATE OF OCCURENCE	TIME OF OCCURENCE	DESCRIPTION	ACTIONS TAKEN	REMARKS	STATUS (for flooded areas)
Nigui		Flooded Areas	25 September 2022	08:00 pm	1-1.5 ft			Flooded
Sta Lucia Anac		Flooded Areas	27 September 2022	02:00 pm	1 ft			Flooded
San Nicolas		Flooded Areas	28 September 2022	04:00 pm	1 ft			Flooded
San Pedro		Flooded Areas	28 September 2022	04:00 pm	1 ft			Flooded
Bulacus		Flooded Areas	28 September 2022	04:00 pm	1 ft			Flooded
Malauli		Flooded Areas	28 September 2022	04:00 pm	1 ft			Flooded
Sapang Kawayan		Flooded Areas	28 September 2022	04:00 pm	1 ft			Flooded
Minalin	12							
Sto Domingo		Flooded Areas	26 September 2022	08:00 am	1 ft			Subsided
Sta Catalina		Flooded Areas	26 September 2022	08:00 am	1.5 ft			Flooded
Dawe		Flooded Areas	26 September 2022	08:00 am	2-3 ft			Flooded
Bulac		Flooded Areas	26 September 2022	08:00 am	1.5 ft			Flooded
Maniango		Flooded Areas	26 September 2022	08:00 am	1 ft			Flooded
Sta Rita		Flooded Areas	26 September 2022	08:00 am	1 ft			Flooded
Sto Rosario		Flooded Areas	26 September 2022	08:00 am	1 ft			Flooded
San Francisco II		Flooded Areas	26 September 2022	08:00 am	1 ft		Subsided as of 4PM 28 September 2022	Subsided
San Francisco I		Flooded Areas	26 September 2022	08:00 am	1 ft		Subsided as of 4PM 28 September 2022	Subsided
Sta Maria		Flooded Areas	26 September 2022	08:00 am	1-2 ft			Flooded
San Isidro		Flooded Areas	26 September 2022	08:00 am	1-2 ft			Flooded
Saplad		Flooded Areas	28 September 2022	04:00 pm	1-2 ft			Flooded
Apalit	5							
Paligui		Flooded Areas	26 September 2022	04:00 pm	1 ft			Subsided
Colgante		Flooded Areas	26 September 2022	04:00 pm	1 ft			Subsided
San Vicente		Flooded Areas	26 September 2022	04:00 pm	1 ft			Subsided
Capalangan		Flooded Areas	26 September 2022	04:00 pm	1-2 ft			Subsided
Tabuyuc		Flooded Areas	26 September 2022	04:00 pm	1 ft			Subsided
Arayat	10							
San Mateo		Flooded Areas	26 September 2022	04:00 pm	2 ft			Subsided
Candating		Flooded Areas	26 September 2022	10:00 pm	2 ft			Subsided
Gatiawin		Flooded Areas	26 September 2022	10:00 pm	2 ft			Subsided
Mapalad		Flooded Areas	27 September 2022	02:00 pm	2 ft			Subsided
Batasan		Flooded Areas	27 September 2022	02:00 pm	2 ft			Subsided
San Agustin Norte		Flooded Areas	27 September 2022	02:00 pm	2 ft		Subsided as of 4PM 28 September 2022	Subsided

REGION PROVINCE CITY/ MUNICIPALITY BARANGAY		TYPE OF INCIDENT	DATE OF OCCURENCE	TIME OF OCCURENCE	DESCRIPTION	ACTIONS TAKEN	REMARKS	STATUS (for flooded areas)
Guemasan		Flooded Areas	27 September 2022	02:00 pm	2 ft			Subsided
Palinlang		Flooded Areas	27 September 2022	02:00 pm	2 ft			Subsided
Cacutud		Flooded Areas	28 September 2022	04:00 pm	2 ft			Subsided
Poblacion		Flooded Areas	28 September 2022	04:00 pm	2 ft			Subsided
Candaba	21							
Pasig		Flooded Areas	26 September 2022	04:00 pm	2 ft			Subsided
San Agustin		Flooded Areas	26 September 2022	04:00 pm	1-12ft			Flooded
Bahay Pare		Flooded Areas	26 September 2022	04:00 pm	1 ft		Subsided as of 4PM 28 September 2022	Subsided
Dulong Ilog		Flooded Areas	26 September 2022	04:00 pm	1 ft			Subsided
Vizal Sto. Cristo		Flooded Areas	26 September 2022	04:00 pm	2-4ft		Subsided as of 4PM 28 September 2022	Subsided
Pulung Gubat		Flooded Areas	26 September 2022	04:00 pm	1 ft		Subsided as of 4PM 28 September 2022	Subsided
Vizal San Pablo		Flooded Areas	26 September 2022	04:00 pm	1 ft		Subsided as of 4PM 28 September 2022	Subsided
Baranca		Flooded Areas	26 September 2022	04:00 pm	3 ft		Subsided as of 4PM 28 September 2022	Subsided
Kawayang Bugtung		Flooded Areas	26 September 2022	04:00 pm	1 ft			Subsided
Lourdes		Flooded Areas	26 September 2022	04:00 pm	3 ft		Subsided as of 4PM 28 September 2022	Flooded
Magumbali		Flooded Areas	26 September 2022	04:00 pm	1-3 ft		Subsided as of 4PM 28 September 2022	Flooded
Mandili		Flooded Areas	26 September 2022	04:00 pm	2-3 ft			Subsided
Mapaniqui		Flooded Areas	26 September 2022	04:00 pm	3 ft		Subsided as of 4PM 28 September 2022	Subsided
Salapungan		Flooded Areas	26 September 2022	04:00 pm	1 ft		Subsided as of 4PM 28 September 2022	Subsided
Tagulud		Flooded Areas	26 September 2022	04:00 pm	1 ft			Flooded
Bambang		Flooded Areas	28 September 2022	04:00 pm	1 ft			Flooded
Pansinao		Flooded Areas	28 September 2022	04:00 pm	1 ft			Subsided
Paralaya		Flooded Areas	28 September 2022	04:00 pm	2-5 ft			Flooded
Pescadores		Flooded Areas	28 September 2022	04:00 pm	1-5 ft			Flooded
Sto Rosario		Flooded Areas	28 September 2022	04:00 pm	2-3 ft			Subsided
Paligui		Flooded Areas	28 September 2022	04:00 pm	2-3 ft			Subsided
Santo Tomas	1							
San Matias		Flooded Areas	26 September 2022	04:00 pm	1 ft			Flooded
Guagua	8							

REGION PROVINCE CITY/ MUNICIPALITY BARANGAY		TYPE OF INCIDENT	DATE OF OCCURENCE	TIME OF OCCURENCE	DESCRIPTION	ACTIONS TAKEN	REMARKS	STATUS (for flooded areas)
Magsaysay		Flooded Areas	26 September 2022	04:00 pm	1-2 ft			Subsided
Sto. Cristo		Flooded Areas	26 September 2022	04:00 pm	1 ft			Subsided
Sta Ines		Flooded Areas	26 September 2022	04:00 pm	1 ft			Subsided
Bancal		Flooded Areas	26 September 2022	04:00 pm	2 ft			Subsided
San Juan Bautista		Flooded Areas	26 September 2022	04:00 pm	1 ft			Subsided
San Pedro		Flooded Areas	26 September 2022	04:00 pm	1 ft			Subsided
San Miguel		Flooded Areas	26 September 2022	04:00 pm	1.5 ft			Subsided
San Rafael		Flooded Areas	26 September 2022	04:00 pm	2 ft			Subsided
San Simon	9							
Dela Paz		Flooded Areas	26 September 2022	04:00 pm	1.5 ft			Flooded
San Agustin		Flooded Areas	26 September 2022	04:00 pm	1.5 ft			Flooded
San Pablo Libutad		Flooded Areas	26 September 2022	04:00 pm	2 ft			Flooded
Sta Cruz		Flooded Areas	27 September 2022	02:00 pm	2.5 ft			Flooded
San Nicolas		Flooded Areas	27 September 2022	02:00 pm	1.5 ft			Flooded
San Pedro		Flooded Areas	27 September 2022	02:00 pm	3 ft			Flooded
San Juan		Flooded Areas	28 September 2022	04:00 pm	3 ft			Flooded
San Jose		Flooded Areas	28 September 2022	04:00 pm	3 ft			Flooded
San Miguel		Flooded Areas	28 September 2022	04:00 pm	1.5 ft			Flooded
Bacolor	2							
Cabetican		Flooded Areas	26 September 2022	10:00 pm	1 ft			Subsided
Tinajero		Flooded Areas	27 September 2022	02:00 pm	1-2 ft			Subsided
San Luis	9							
San Juan		Flooded Areas	26 September 2022	10:00 pm	1-2 ft			Flooded
San Nicolas		Flooded Areas	26 September 2022	10:00 pm	1-2 ft			Subsided
Sta Monica		Flooded Areas	27 September 2022	02:00 pm	1 ft			Subsided
Sta Catalina		Flooded Areas	26 September 2022	10:00 pm	1 ft			Subsided
San Sebastian		Flooded Areas	26 September 2022	10:00 pm	1 ft			Subsided
Sto Tomas		Flooded Areas	27 September 2022	02:00 pm	1 -2 ft			Subsided
Sta Cruz Poblacion		Flooded Areas	28 September 2022	04:00 pm	1 ft			Subsided
San Agustin		Flooded Areas	28 September 2022	04:00 pm	1 ft			Subsided
Sta Cruz Pambilog		Flooded Areas	28 September 2022	04:00 pm	1-2 ft			Subsided
San Fernando	1							
Pandaras		Flooded Areas	28 September 2022	04:00 pm	2-3 ft			Subsided
Mexico	4							
Parian		Flooded Areas	28 September 2022	04:00 pm	1-2 ft			Subsided

REGION PROVINCE CITY/ MUNICIPALITY BARANGAY		TYPE OF INCIDENT	DATE OF OCCURENCE	TIME OF OCCURENCE	DESCRIPTION	ACTIONS TAKEN	REMARKS	STATUS (for flooded areas)
Sto. Cristo		Flooded Areas	28 September 2022	04:00 pm	1-2 ft			Subsided
Sto. Domingo		Flooded Areas	28 September 2022	04:00 pm	1-2 ft			Subsided
San Jose Matulid		Flooded Areas	28 September 2022	04:00 pm	1-2 ft			Subsided
BULACAN	10							
San Ildefonso	4							
Maasim		Flooded Areas	26 September 2022	05:00 pm	2 ft		Subsided as of 5PM 27 September 2022	Subsided
Anyatam		Flooded Areas	26 September 2022	05:00 pm	4 ft		Subsided as of 5PM 27 September 2022	Subsided
Garlang		Flooded Areas	26 September 2022	05:00 pm	4 ft		Subsided as of 5PM 27 September 2022	Subsided
Calawitan		Flooded Areas	26 September 2022	05:00 pm	4 ft		Subsided as of 5PM 27 September 2022	Subsided
Hagonoy	5							
San Juan		Flooded Areas	27 September 2022	05:00 pm	1 ft			Flooded
Sto Nino		Flooded Areas	27 September 2022	05:00 pm	1 ft			Flooded
San Isidro		Flooded Areas	27 September 2022	05:00 pm	1 ft			Subsided
Tampok		Flooded Areas	27 September 2022	05:00 pm	1 ft			Subsided
San Agustin		Flooded Areas	27 September 2022	05:00 pm	1 ft			Flooded
Paombong	1							
Sto. Rosario		Flooded Areas	27 September 2022	05:00 pm	1 ft			Subsided
CALABARZON	17							
RIZAL	4							
Antipolo	2							
Sitio San Joseph, San Jose (Spillway)		Flooded Areas	25 September 2022					Subsided
Sitio Mahayhay, Brgy. Muntindilaw		Flooded Areas	25 September 2022		2 feet deep			Subsided
San Mateo	1							
		Flooded Areas	25 September 2022					Subsided
Rodriguez (Montalban)	1							
Brgy. Burgos		Flooded Areas	25 September 2022	08:00 pm	3 feet deep		Subsided as 26 September 2022, 4:00 AM	Subsided
LAGUNA	6							
Calamba	1							
Brgy. Bucal		Flooded Areas	25 September 2022	11:45 pm	1.5 feet deep	Monitored	Subsided as of 26 September 2022, 11:30 PM	Subsided
Mabitac	5							

REGION PROVINCE CITY/ MUNICIPALITY BARANGAY		TYPE OF INCIDENT	DATE OF OCCURENCE	TIME OF OCCURENCE	DESCRIPTION	ACTIONS TAKEN	REMARKS	STATUS (for flooded areas)
Brgy. Libis		Flooded Areas	25 September 2022	11:45 pm	2 feet deep	Monitored	Subsided as of 27 September 2022	Subsided
Brgy. Lambac		Flooded Areas	25 September 2022	11:45 pm	2 feet deep	Monitored	Subsided as of 27 September 2022	Subsided
Brgy. Nanguma		Flooded Areas	25 September 2022	11:45 pm	2 feet deep	Monitored	Subsided as of 27 September 2022	Subsided
Brgy. Sinagtala		Flooded Areas	25 September 2022	11:45 pm	2 feet deep	Monitored	Subsided as of 27 September 2022	Subsided
Brgy. Bayanihan		Flooded Areas	25 September 2022	11:45 pm	2 feet deep	Monitored	Subsided as of 27 September 2022	Subsided
CAVITE	6							
Naic	6							
Brgy. Sapa		Flooded Areas	25 September 2022	11:30 pm	3 feet deep			Subsided
Brgy. Bucana Malaki		Flooded Areas	25 September 2022	11:30 pm	1.5 feet deep			Subsided
Brgy. Bancaan		Flooded Areas	25 September 2022	11:30 pm	1.5 feet deep			Subsided
Brgy. Labac		Flooded Areas	25 September 2022	11:30 pm	1.5 feet deep			Subsided
Brgy. Malainin Bago		Flooded Areas	25 September 2022	11:30 pm	1.5 feet deep			Subsided
Brgy. Bucana Sasahan		Flooded Areas	25 September 2022	11:30 pm	3 feet deep			Subsided
QUEZON	1							
Burdeos	1							
Brgy. Aluyon		Landslide (Rain-Induced)	25 September 2022	07:30 pm				
REGION 5	1							
CAMARINES SUR	1							
Canaman	1							
Haring		Flooded Areas	25 September 2022	05:00 pm				Subsided

AFFECTED POPULATION as of (October 03, 2022 08:00)

REGION PROVINCE CITY/ MUNICIPALITY BARANGAY		NO. OF AFFECTED			No. of ECs		Inside Evacuation Centers				Outside Evacuation Centers				TOTAL SERVED (CURRENT)			
		Brgys.	Families	Persons	CUM	NOW	Families		Persons		Families		Persons		Families		Persons	
							CUM	NOW	CUM	NOW	CUM	NOW	CUM	NOW	CUM	NOW		
		(Inside + Outside)																
GRAND TOTAL	257	1,915	299,127	1,072,282	2,327	25	44,367	806	169,240	3,044	23,645	8,818	95,081	43,354	68,012	9,624	264,321	46,398
REGION 1	21	102	984	4,041	28	0	469	0	1,543	0	27	4	91	14	496	4	1,634	14

REGION PROVINCE CITY/ MUNICIPALITY BARANGAY		NO. OF AFFECTED			No. of ECs		Inside Evacuation Centers				Outside Evacuation Centers				TOTAL SERVED (CURRENT)			
		Brgys.	Families	Persons	CUM	NOW	Families		Persons		Families		Persons		Families		Persons	
							CUM	NOW	CUM	NOW	CUM	NOW	CUM	NOW	CUM	NOW	CUM	NOW
							(Inside + Outside)											
LA UNION	2	2	191	509	5	0	184	0	492	0	7	0	17	0	191	0	509	0
Bangar	1	1	185	488	4	0	178	0	471	0	7	0	17	0	185	0	488	0
		1	185	488	4	0	178	0	471	0	7	0	17	0	185	0	488	0
Luna	1	1	6	21	1	0	6	0	21	0	0	0	0	0	6	0	21	0
		1	6	21	1	0	6	0	21	0	0	0	0	0	6	0	21	0
PANGASINAN	19	100	793	3,532	23	0	285	0	1,051	0	20	4	74	14	305	4	1,125	14
Alaminos	1	7	63	218	7	0	62	0	214	0	0	0	0	0	62	0	214	0
		7	63	218	7	0	62	0	214	0	0	0	0	0	62	0	214	0
Basista	1	2	2	11	2	0	2	0	11	0	0	0	0	0	2	0	11	0
		2	2	11	2	0	2	0	11	0	0	0	0	0	2	0	11	0
Bautista	1	4	17	54	0	0	0	0	0	0	0	0	0	0	0	0	0	0
		4	17	54	0	0	0	0	0	0	0	0	0	0	0	0	0	0
Bayambang	1	1	13	56	1	0	13	0	56	0	0	0	0	0	13	0	56	0
		1	13	56	1	0	13	0	56	0	0	0	0	0	13	0	56	0
Binalonan	1	1	1	1	0	0	0	0	0	0	1	1	1	1	1	1	1	1
		1	1	1	0	0	0	0	0	0	1	1	1	1	1	1	1	1
Bolinao	1	3	234	1,156	2	0	24	0	90	0	0	0	0	0	24	0	90	0
		3	234	1,156	2	0	24	0	90	0	0	0	0	0	24	0	90	0
Bugallon	1	1	8	41	1	0	8	0	41	0	0	0	0	0	8	0	41	0
		1	8	41	1	0	8	0	41	0	0	0	0	0	8	0	41	0
Calasiao	1	3	8	40	0	0	0	0	0	0	1	0	5	0	1	0	5	0
		3	8	40	0	0	0	0	0	0	1	0	5	0	1	0	5	0
Infanta	1	3	11	38	0	0	0	0	0	0	0	0	0	0	0	0	0	0
		3	11	38	0	0	0	0	0	0	0	0	0	0	0	0	0	0
Labrador	1	2	8	24	2	0	8	0	24	0	0	0	0	0	8	0	24	0
		2	8	24	2	0	8	0	24	0	0	0	0	0	8	0	24	0
Lingayen	1	3	3	9	2	0	2	0	7	0	1	0	2	0	3	0	9	0
		3	3	9	2	0	2	0	7	0	1	0	2	0	3	0	9	0
Mabini	1	6	12	47	0	0	0	0	0	0	12	0	47	0	12	0	47	0
		6	12	47	0	0	0	0	0	0	12	0	47	0	12	0	47	0
Malasiqui	1	1	1	5	0	0	0	0	0	0	0	0	0	0	0	0	0	0
		1	1	5	0	0	0	0	0	0	0	0	0	0	0	0	0	0

REGION PROVINCE CITY/ MUNICIPALITY BARANGAY		NO. OF AFFECTED			No. of ECs		Inside Evacuation Centers				Outside Evacuation Centers				TOTAL SERVED (CURRENT)			
		Brgys.	Families	Persons	CUM	NOW	Families		Persons		Families		Persons		Families		Persons	
							CUM	NOW	CUM	NOW	CUM	NOW	CUM	NOW	CUM	NOW	CUM	NOW
							(Inside + Outside)											
Manaoag	1	1	8	19	1	0	8	0	19	0	0	0	0	0	8	0	19	0
		1	8	19	1	0	8	0	19	0	0	0	0	0	8	0	19	0
Mangatarem	1	47	188	940	0	0	0	0	0	0	0	0	0	0	0	0	0	0
		47	188	940	0	0	0	0	0	0	0	0	0	0	0	0	0	0
San Quintin	1	3	3	8	1	0	1	0	2	0	2	0	6	0	3	0	8	0
		3	3	8	1	0	1	0	2	0	2	0	6	0	3	0	8	0
Sual	1	4	158	592	4	0	157	0	587	0	0	0	0	0	157	0	587	0
		4	158	592	4	0	157	0	587	0	0	0	0	0	157	0	587	0
Urbiztondo	1	6	53	266	0	0	0	0	0	0	1	1	6	6	1	1	6	6
		6	53	266	0	0	0	0	0	0	1	1	6	6	1	1	6	6
Urdaneta	1	2	2	7	0	0	0	0	0	0	2	2	7	7	2	2	7	7
		2	2	7	0	0	0	0	0	0	2	2	7	7	2	2	7	7
REGION 2	24	65	927	3,220	59	0	485	0	1,629	0	144	0	465	0	629	0	2,094	0
CAGAYAN	1	2	278	1,084	0	0	0	0	0	0	0	0	0	0	0	0	0	0
Aparri	1	2	278	1,084	0	0	0	0	0	0	0	0	0	0	0	0	0	0
		2	278	1,084	0	0	0	0	0	0	0	0	0	0	0	0	0	0
ISABELA	5	14	119	409	13	0	87	0	296	0	32	0	113	0	119	0	409	0
Divilacan	1	3	44	128	3	0	27	0	77	0	17	0	51	0	44	0	128	0
		3	44	128	3	0	27	0	77	0	17	0	51	0	44	0	128	0
Palanan	1	2	16	77	1	0	9	0	42	0	7	0	35	0	16	0	77	0
		2	16	77	1	0	9	0	42	0	7	0	35	0	16	0	77	0
Ramon	1	1	8	27	0	0	0	0	0	0	8	0	27	0	8	0	27	0
		1	8	27	0	0	0	0	0	0	8	0	27	0	8	0	27	0
Dinapigue	1	3	39	142	4	0	39	0	142	0	0	0	0	0	39	0	142	0
		3	39	142	4	0	39	0	142	0	0	0	0	0	39	0	142	0
San Guillermo	1	5	12	35	5	0	12	0	35	0	0	0	0	0	12	0	35	0
		5	12	35	5	0	12	0	35	0	0	0	0	0	12	0	35	0
NUEVA VIZCAYA	12	38	361	1,185	35	0	257	0	850	0	104	0	335	0	361	0	1,185	0
Alfonso Castaneda	1	4	149	484	5	0	74	0	247	0	75	0	237	0	149	0	484	0
		4	149	484	5	0	74	0	247	0	75	0	237	0	149	0	484	0
Ambaguio	1	2	13	42	1	0	2	0	2	0	11	0	40	0	13	0	42	0
		2	13	42	1	0	2	0	2	0	11	0	40	0	13	0	42	0

REGION PROVINCE CITY/ MUNICIPALITY BARANGAY		NO. OF AFFECTED			No. of ECs		Inside Evacuation Centers				Outside Evacuation Centers				TOTAL SERVED (CURRENT)			
		Brgys.	Families	Persons	CUM	NOW	Families		Persons		Families		Persons		Families		Persons	
							CUM	NOW	CUM	NOW	CUM	NOW	CUM	NOW	CUM	NOW	CUM	NOW
							(Inside + Outside)											
Aritao	1	6	33	110	6	0	23	0	86	0	10	0	24	0	33	0	110	0
		6	33	110	6	0	23	0	86	0	10	0	24	0	33	0	110	0
Bagabag	1	2	31	89	2	0	31	0	89	0	0	0	0	0	31	0	89	0
		2	31	89	2	0	31	0	89	0	0	0	0	0	31	0	89	0
Bambang	1	3	13	43	3	0	11	0	36	0	2	0	7	0	13	0	43	0
		3	13	43	3	0	11	0	36	0	2	0	7	0	13	0	43	0
Bayombong	1	4	24	89	4	0	24	0	89	0	0	0	0	0	24	0	89	0
		4	24	89	4	0	24	0	89	0	0	0	0	0	24	0	89	0
Diadi	1	4	26	77	3	0	22	0	59	0	4	0	18	0	26	0	77	0
		4	26	77	3	0	22	0	59	0	4	0	18	0	26	0	77	0
Dupax Del Norte	1	4	17	50	4	0	17	0	50	0	0	0	0	0	17	0	50	0
		4	17	50	4	0	17	0	50	0	0	0	0	0	17	0	50	0
Kasibu	1	2	2	8	1	0	1	0	5	0	1	0	3	0	2	0	8	0
		2	2	8	1	0	1	0	5	0	1	0	3	0	2	0	8	0
Quezon	1	3	29	115	2	0	28	0	109	0	1	0	6	0	29	0	115	0
		3	29	115	2	0	28	0	109	0	1	0	6	0	29	0	115	0
Santa Fe	1	3	7	28	3	0	7	0	28	0	0	0	0	0	7	0	28	0
		3	7	28	3	0	7	0	28	0	0	0	0	0	7	0	28	0
Solano	1	1	17	50	1	0	17	0	50	0	0	0	0	0	17	0	50	0
		1	17	50	1	0	17	0	50	0	0	0	0	0	17	0	50	0
QUIRINO	6	11	169	542	11	0	141	0	483	0	8	0	17	0	149	0	500	0
Aglipay	1	1	42	102	1	0	22	0	60	0	0	0	0	0	22	0	60	0
		1	42	102	1	0	22	0	60	0	0	0	0	0	22	0	60	0
Cabarroguis	1	1	40	134	1	0	40	0	134	0	0	0	0	0	40	0	134	0
		1	40	134	1	0	40	0	134	0	0	0	0	0	40	0	134	0
Diffun	1	2	12	35	2	0	12	0	35	0	0	0	0	0	12	0	35	0
		2	12	35	2	0	12	0	35	0	0	0	0	0	12	0	35	0
Maddela	1	3	51	187	3	0	43	0	170	0	8	0	17	0	51	0	187	0
		3	51	187	3	0	43	0	170	0	8	0	17	0	51	0	187	0
Nagtipunan	1	3	23	77	3	0	23	0	77	0	0	0	0	0	23	0	77	0
		3	23	77	3	0	23	0	77	0	0	0	0	0	23	0	77	0
Saguday	1	1	1	7	1	0	1	0	7	0	0	0	0	0	1	0	7	0

REGION PROVINCE CITY/ MUNICIPALITY BARANGAY		NO. OF AFFECTED			No. of ECs		Inside Evacuation Centers				Outside Evacuation Centers				TOTAL SERVED (CURRENT)			
		Brgys.	Families	Persons	CUM	NOW	Families		Persons		Families		Persons		Families		Persons	
							CUM	NOW	CUM	NOW	CUM	NOW	CUM	NOW	CUM	NOW	CUM	NOW
(Inside + Outside)																		
		1	1	7	1	0	1	0	7	0	0	0	0	0	1	0	7	0
REGION 3	130	746	258,250	917,555	978	25	17,247	806	63,002	3,044	12,816	8,761	57,508	43,170	30,063	9,567	120,510	46,214
AURORA	8	114	9,156	33,283	258	0	4,767	0	16,817	0	2,644	0	9,486	0	7,411	0	26,303	0
BALER	1	10	375	1,586	22	0	361	0	1,520	0	14	0	66	0	375	0	1,586	0
		10	375	1,586	22	0	361	0	1,520	0	14	0	66	0	375	0	1,586	0
CASIGURAN	1	18	463	1,544	36	0	364	0	1,215	0	99	0	329	0	463	0	1,544	0
		18	463	1,544	36	0	364	0	1,215	0	99	0	329	0	463	0	1,544	0
DILASAG	1	7	400	1,222	10	0	87	0	275	0	313	0	947	0	400	0	1,222	0
		7	400	1,222	10	0	87	0	275	0	313	0	947	0	400	0	1,222	0
DINALUNGAN	1	8	517	1,721	18	0	292	0	955	0	225	0	766	0	517	0	1,721	0
		8	517	1,721	18	0	292	0	955	0	225	0	766	0	517	0	1,721	0
DINGALAN	1	10	3,881	14,040	37	0	1,674	0	5,707	0	462	0	1,353	0	2,136	0	7,060	0
		10	3,881	14,040	37	0	1,674	0	5,707	0	462	0	1,353	0	2,136	0	7,060	0
DIPACULAO	1	22	1,176	4,069	58	0	929	0	3,187	0	247	0	882	0	1,176	0	4,069	0
		22	1,176	4,069	58	0	929	0	3,187	0	247	0	882	0	1,176	0	4,069	0
MARIA AURORA	1	21	237	886	24	0	204	0	772	0	33	0	114	0	237	0	886	0
		21	237	886	24	0	204	0	772	0	33	0	114	0	237	0	886	0
SAN LUIS	1	18	2,107	8,215	53	0	856	0	3,186	0	1,251	0	5,029	0	2,107	0	8,215	0
		18	2,107	8,215	53	0	856	0	3,186	0	1,251	0	5,029	0	2,107	0	8,215	0
BATAAN	12	57	1,131	4,440	71	0	1,129	0	4,432	0	2	0	8	0	1,131	0	4,440	0
ABUCAY	1	3	67	308	3	0	67	0	308	0	0	0	0	0	67	0	308	0
		3	67	308	3	0	67	0	308	0	0	0	0	0	67	0	308	0
BAGAC	1	2	16	55	2	0	16	0	55	0	0	0	0	0	16	0	55	0
		2	16	55	2	0	16	0	55	0	0	0	0	0	16	0	55	0
BALANGA CITY	1	6	123	471	9	0	123	0	471	0	0	0	0	0	123	0	471	0
		6	123	471	9	0	123	0	471	0	0	0	0	0	123	0	471	0
DINALUPIHAN	1	1	1	7	1	0	1	0	7	0	0	0	0	0	1	0	7	0
		1	1	7	1	0	1	0	7	0	0	0	0	0	1	0	7	0
HERMOSA	1	0	0	0	0	0	0	0	0	0	0	0	0	0	0	0	0	0
		0	0	0	0	0	0	0	0	0	0	0	0	0	0	0	0	0
LIMAY	1	9	51	248	9	0	51	0	248	0	0	0	0	0	51	0	248	0
		9	51	248	9	0	51	0	248	0	0	0	0	0	51	0	248	0

REGION PROVINCE CITY/ MUNICIPALITY BARANGAY		NO. OF AFFECTED			No. of ECs		Inside Evacuation Centers				Outside Evacuation Centers				TOTAL SERVED (CURRENT)				
		Brgys.	Families	Persons	CUM	NOW	Families		Persons		Families		Persons		Families		Persons		
							CUM	NOW	CUM	NOW	CUM	NOW	CUM	NOW	CUM	NOW	CUM	NOW	
		(Inside + Outside)																	
MARIVELES	1	8	285	953	9	0	285	0	953	0	0	0	0	0	0	285	0	953	0
		8	285	953	9	0	285	0	953	0	0	0	0	0	0	285	0	953	0
MORONG	1	2	58	247	2	0	58	0	247	0	0	0	0	0	58	0	247	0	
		2	58	247	2	0	58	0	247	0	0	0	0	0	58	0	247	0	
ORANI	1	4	61	304	4	0	59	0	296	0	2	0	8	0	61	0	304	0	
		4	61	304	4	0	59	0	296	0	2	0	8	0	61	0	304	0	
ORION	1	8	233	922	15	0	233	0	922	0	0	0	0	0	233	0	922	0	
		8	233	922	15	0	233	0	922	0	0	0	0	0	233	0	922	0	
PILAR	1	6	78	267	8	0	78	0	267	0	0	0	0	0	78	0	267	0	
		6	78	267	8	0	78	0	267	0	0	0	0	0	78	0	267	0	
SAMAL	1	8	158	658	9	0	158	0	658	0	0	0	0	0	158	0	658	0	
		8	158	658	9	0	158	0	658	0	0	0	0	0	158	0	658	0	
BULACAN	24	164	78,816	287,443	192	13	3,881	570	14,705	2,194	2,100	1,608	8,884	7,338	5,981	2,178	23,589	9,532	
ANGAT	1	12	216	737	16	0	216	0	737	0	0	0	0	0	216	0	737	0	
		12	216	737	16	0	216	0	737	0	0	0	0	0	216	0	737	0	
BALAGTAS	1	4	14	73	4	0	14	0	73	0	0	0	0	0	14	0	73	0	
		4	14	73	4	0	14	0	73	0	0	0	0	0	14	0	73	0	
BALIUAG	1	7	1,003	4,270	15	0	422	0	1,843	0	581	581	2,427	2,427	1,003	581	4,270	2,427	
		7	1,003	4,270	15	0	422	0	1,843	0	581	581	2,427	2,427	1,003	581	4,270	2,427	
BOCAUE	1	6	127	458	6	0	127	0	458	0	0	0	0	0	127	0	458	0	
		6	127	458	6	0	127	0	458	0	0	0	0	0	127	0	458	0	
BULACAN	1	2	10	37	2	0	10	0	37	0	0	0	0	0	10	0	37	0	
		2	10	37	2	0	10	0	37	0	0	0	0	0	10	0	37	0	
BUSTOS	1	5	228	920	5	0	24	0	74	0	204	204	846	846	228	204	920	846	
		5	228	920	5	0	24	0	74	0	204	204	846	846	228	204	920	846	
CALUMPIT	1	11	19,664	78,995	14	13	572	570	2,202	2,194	17	17	76	76	589	587	2,278	2,270	
		11	19,664	78,995	14	13	572	570	2,202	2,194	17	17	76	76	589	587	2,278	2,270	
DOÑA REMEDIOS TRINIDAD	1	5	533	1,692	6	0	41	0	146	0	492	0	1,546	0	533	0	1,692	0	
		5	533	1,692	6	0	41	0	146	0	492	0	1,546	0	533	0	1,692	0	
GUIGUINTO	1	3	11	38	3	0	11	0	38	0	0	0	0	0	11	0	38	0	
		3	11	38	3	0	11	0	38	0	0	0	0	0	11	0	38	0	
HAGONOY	1	4	18	61	4	0	18	0	61	0	0	0	0	0	18	0	61	0	

REGION PROVINCE CITY/ MUNICIPALITY BARANGAY		NO. OF AFFECTED			No. of ECs		Inside Evacuation Centers				Outside Evacuation Centers				TOTAL SERVED (CURRENT)			
		Brgys.	Families	Persons	CUM	NOW	Families		Persons		Families		Persons		Families		Persons	
							CUM	NOW	CUM	NOW	CUM	NOW	CUM	NOW	CUM	NOW	CUM	NOW
(Inside + Outside)																		
		4	18	61	4	0	18	0	61	0	0	0	0	0	18	0	61	0
MALOLOS CITY	1	11	212	660	11	0	212	0	660	0	0	0	0	0	212	0	660	0
		11	212	660	11	0	212	0	660	0	0	0	0	0	212	0	660	0
MARILAO	1	5	32	102	5	0	32	0	102	0	0	0	0	0	32	0	102	0
		5	32	102	5	0	32	0	102	0	0	0	0	0	32	0	102	0
MEYCAUAYAN	1	2	30	96	2	0	30	0	96	0	0	0	0	0	30	0	96	0
		2	30	96	2	0	30	0	96	0	0	0	0	0	30	0	96	0
NORZAGARAY	1	6	286	727	6	0	286	0	727	0	0	0	0	0	286	0	727	0
		6	286	727	6	0	286	0	727	0	0	0	0	0	286	0	727	0
OBANDO	1	8	181	688	10	0	173	0	660	0	8	8	28	28	181	8	688	28
		8	181	688	10	0	173	0	660	0	8	8	28	28	181	8	688	28
PANDI	1	2	332	995	2	0	3	0	19	0	0	0	0	0	3	0	19	0
		2	332	995	2	0	3	0	19	0	0	0	0	0	3	0	19	0
PAOMBONG	1	10	99	319	15	0	89	0	288	0	10	10	31	31	99	10	319	31
		10	99	319	15	0	89	0	288	0	10	10	31	31	99	10	319	31
PLARIDEL	1	7	200	746	7	0	74	0	287	0	0	0	0	0	74	0	287	0
		7	200	746	7	0	74	0	287	0	0	0	0	0	74	0	287	0
PULILAN	1	5	46	170	5	0	46	0	170	0	0	0	0	0	46	0	170	0
		5	46	170	5	0	46	0	170	0	0	0	0	0	46	0	170	0
SAN ILDEFONSO	1	11	13,598	52,112	11	0	451	0	2,115	0	788	788	3,930	3,930	1,239	788	6,045	3,930
		11	13,598	52,112	11	0	451	0	2,115	0	788	788	3,930	3,930	1,239	788	6,045	3,930
SAN JOSE DEL MONTE	1	5	52	233	6	0	52	0	233	0	0	0	0	0	52	0	233	0
		5	52	233	6	0	52	0	233	0	0	0	0	0	52	0	233	0
SAN MIGUEL	1	9	39,975	134,322	9	0	337	0	1,227	0	0	0	0	0	337	0	1,227	0
		9	39,975	134,322	9	0	337	0	1,227	0	0	0	0	0	337	0	1,227	0
SAN RAFAEL	1	14	1,609	7,712	17	0	301	0	1,172	0	0	0	0	0	301	0	1,172	0
		14	1,609	7,712	17	0	301	0	1,172	0	0	0	0	0	301	0	1,172	0
SANTA MARIA	1	10	340	1,280	11	0	340	0	1,280	0	0	0	0	0	340	0	1,280	0
		10	340	1,280	11	0	340	0	1,280	0	0	0	0	0	340	0	1,280	0
NUEVA ECIIJA	32	216	148,397	512,576	240	3	4,188	146	15,562	499	6,605	6,599	33,737	33,716	10,793	6,745	49,299	34,215
ALIAGA	1	7	1,772	5,999	7	0	28	0	144	0	0	0	0	0	28	0	144	0
		7	1,772	5,999	7	0	28	0	144	0	0	0	0	0	28	0	144	0

REGION PROVINCE CITY/ MUNICIPALITY BARANGAY		NO. OF AFFECTED			No. of ECs		Inside Evacuation Centers				Outside Evacuation Centers				TOTAL SERVED (CURRENT)				
		Brgys.	Families	Persons	CUM	NOW	Families		Persons		Families		Persons		Families		Persons		
							CUM	NOW	CUM	NOW	CUM	NOW	CUM	NOW	CUM	NOW	CUM	NOW	
							(Inside + Outside)												
BONGABON	1	12	152	667	14	0	145	0	639	0	0	0	0	0	0	145	0	639	0
		12	152	667	14	0	145	0	639	0	0	0	0	0	0	145	0	639	0
CABANATUAN	1	18	60,550	195,016	19	1	1,017	104	4,397	405	6	0	21	0	1,023	104	4,418	405	
		18	60,550	195,016	19	1	1,017	104	4,397	405	6	0	21	0	1,023	104	4,418	405	
CABIAO	1	7	6,437	24,738	7	2	35	2	177	8	0	0	0	0	35	2	177	8	
		7	6,437	24,738	7	2	35	2	177	8	0	0	0	0	35	2	177	8	
CARRANGLAN	1	0	0	0	0	0	0	0	0	0	0	0	0	0	0	0	0	0	
		0	0	0	0	0	0	0	0	0	0	0	0	0	0	0	0	0	
CUYAPO	1	1	3	16	1	0	1	0	8	0	0	0	0	0	1	0	8	0	
		1	3	16	1	0	1	0	8	0	0	0	0	0	1	0	8	0	
GABALDON	1	10	1,456	5,659	11	0	299	0	1,031	0	0	0	0	0	299	0	1,031	0	
		10	1,456	5,659	11	0	299	0	1,031	0	0	0	0	0	299	0	1,031	0	
GAPAN	1	3	231	1,064	4	0	231	0	1,064	0	0	0	0	0	231	0	1,064	0	
		3	231	1,064	4	0	231	0	1,064	0	0	0	0	0	231	0	1,064	0	
GENERAL MAMERTO NATIVIDAD	1	8	229	773	15	0	176	0	561	0	0	0	0	0	176	0	561	0	
		8	229	773	15	0	176	0	561	0	0	0	0	0	176	0	561	0	
GENERAL TINIO	1	6	4,820	23,194	10	0	102	0	412	0	0	0	0	0	102	0	412	0	
		6	4,820	23,194	10	0	102	0	412	0	0	0	0	0	102	0	412	0	
GUIMBA	1	3	212	851	3	0	7	0	31	0	0	0	0	0	7	0	31	0	
		3	212	851	3	0	7	0	31	0	0	0	0	0	7	0	31	0	
JAEN	1	11	25,005	94,444	11	0	82	0	370	0	6	6	29	29	88	6	399	29	
		11	25,005	94,444	11	0	82	0	370	0	6	6	29	29	88	6	399	29	
LAUR	1	4	58	239	4	0	33	0	116	0	25	25	123	123	58	25	239	123	
		4	58	239	4	0	33	0	116	0	25	25	123	123	58	25	239	123	
LICAB	1	4	926	3,645	5	0	47	0	129	0	0	0	0	0	47	0	129	0	
		4	926	3,645	5	0	47	0	129	0	0	0	0	0	47	0	129	0	
LLANERA	1	10	100	347	11	0	86	0	291	0	0	0	0	0	86	0	291	0	
		10	100	347	11	0	86	0	291	0	0	0	0	0	86	0	291	0	
LUPAO	1	1	9	31	1	0	9	0	31	0	0	0	0	0	9	0	31	0	
		1	9	31	1	0	9	0	31	0	0	0	0	0	9	0	31	0	
NAMPICUAN	1	0	4	16	0	0	0	0	0	0	0	0	0	0	0	0	0	0	
		0	4	16	0	0	0	0	0	0	0	0	0	0	0	0	0	0	

REGION PROVINCE CITY/ MUNICIPALITY BARANGAY		NO. OF AFFECTED			No. of ECs		Inside Evacuation Centers				Outside Evacuation Centers				TOTAL SERVED (CURRENT)			
		Brgys.	Families	Persons	CUM	NOW	Families		Persons		Families		Persons		(Inside + Outside)			
							CUM	NOW	CUM	NOW	CUM	NOW	CUM	NOW	CUM	NOW	CUM	NOW
PALAYAN	1	6	989	3,794	1	0	130	0	443	0	218	218	787	787	348	218	1,230	787
		6	989	3,794	1	0	130	0	443	0	218	218	787	787	348	218	1,230	787
PANTABANGAN	1	6	90	347	7	0	89	0	343	0	0	0	0	0	89	0	343	0
		6	90	347	7	0	89	0	343	0	0	0	0	0	89	0	343	0
PE?ARANDA	1	8	7,081	28,088	8	0	195	40	544	86	0	0	0	0	195	40	544	86
		8	7,081	28,088	8	0	195	40	544	86	0	0	0	0	195	40	544	86
QUEZON	1	6	408	1,565	7	0	85	0	273	0	0	0	0	0	85	0	273	0
		6	408	1,565	7	0	85	0	273	0	0	0	0	0	85	0	273	0
RIZAL	1	8	77	280	8	0	63	0	224	0	0	0	0	0	63	0	224	0
		8	77	280	8	0	63	0	224	0	0	0	0	0	63	0	224	0
SAN ANTONIO	1	1	6,320	27,825	1	0	29	0	118	0	0	0	0	0	29	0	118	0
		1	6,320	27,825	1	0	29	0	118	0	0	0	0	0	29	0	118	0
SAN ISIDRO	1	9	4,463	17,945	10	0	99	0	360	0	0	0	0	0	99	0	360	0
		9	4,463	17,945	10	0	99	0	360	0	0	0	0	0	99	0	360	0
SAN JOSE	1	1	23	69	1	0	23	0	69	0	0	0	0	0	23	0	69	0
		1	23	69	1	0	23	0	69	0	0	0	0	0	23	0	69	0
SAN LEONARDO	1	6	7,857	38,249	6	0	509	0	1,480	0	6,350	6,350	32,777	32,777	6,859	6,350	34,257	32,777
		6	7,857	38,249	6	0	509	0	1,480	0	6,350	6,350	32,777	32,777	6,859	6,350	34,257	32,777
SANTA ROSA	1	7	2,707	10,819	5	0	64	0	247	0	0	0	0	0	64	0	247	0
		7	2,707	10,819	5	0	64	0	247	0	0	0	0	0	64	0	247	0
SANTO DOMINGO	1	9	89	250	11	0	89	0	250	0	0	0	0	0	89	0	250	0
		9	89	250	11	0	89	0	250	0	0	0	0	0	89	0	250	0
SCIENCE CITY OF MU?OZ	1	15	167	544	19	0	158	0	508	0	0	0	0	0	158	0	508	0
		15	167	544	19	0	158	0	508	0	0	0	0	0	158	0	508	0
TALAVERA	1	13	307	1,165	13	0	152	0	545	0	0	0	0	0	152	0	545	0
		13	307	1,165	13	0	152	0	545	0	0	0	0	0	152	0	545	0
TALUGTUG	1	0	0	0	0	0	0	0	0	0	0	0	0	0	0	0	0	0
		0	0	0	0	0	0	0	0	0	0	0	0	0	0	0	0	0
ZARAGOZA	1	16	15,855	24,937	20	0	205	0	757	0	0	0	0	0	205	0	757	0
		16	15,855	24,937	20	0	205	0	757	0	0	0	0	0	205	0	757	0
PAMPANGA	22	80	12,575	50,099	82	6	907	24	3,578	73	46	36	138	110	953	60	3,716	183
ANGELES CITY	1	7	115	417	7	0	113	0	407	0	2	2	10	10	115	2	417	10

REGION PROVINCE CITY/ MUNICIPALITY BARANGAY		NO. OF AFFECTED			No. of ECs		Inside Evacuation Centers				Outside Evacuation Centers				TOTAL SERVED (CURRENT)			
		Brgys.	Families	Persons	CUM	NOW	Families		Persons		Families		Persons		Families		Persons	
							CUM	NOW	CUM	NOW	CUM	NOW	CUM	NOW	CUM	NOW	CUM	NOW
							(Inside + Outside)											
		7	115	417	7	0	113	0	407	0	2	2	10	10	115	2	417	10
APALIT	1	1	1,583	5,157	1	0	1	0	9	0	0	0	0	0	1	0	9	0
		1	1,583	5,157	1	0	1	0	9	0	0	0	0	0	1	0	9	0
ARAYAT	1	5	1,343	3,491	6	0	83	0	307	0	0	0	0	0	83	0	307	0
		5	1,343	3,491	6	0	83	0	307	0	0	0	0	0	83	0	307	0
BACOLOR	1	1	29	127	2	1	29	2	127	7	0	0	0	0	29	2	127	7
		1	29	127	2	1	29	2	127	7	0	0	0	0	29	2	127	7
CANDABA	1	10	8,487	36,891	3	0	28	0	132	0	0	0	0	0	28	0	132	0
		10	8,487	36,891	3	0	28	0	132	0	0	0	0	0	28	0	132	0
FLORIDABLANCA	1	2	14	61	2	0	14	0	61	0	0	0	0	0	14	0	61	0
		2	14	61	2	0	14	0	61	0	0	0	0	0	14	0	61	0
GUAGUA	1	0	0	0	0	0	0	0	0	0	0	0	0	0	0	0	0	0
		0	0	0	0	0	0	0	0	0	0	0	0	0	0	0	0	0
LUBAO	1	4	96	292	2	0	78	0	222	0	0	0	0	0	78	0	222	0
		4	96	292	2	0	78	0	222	0	0	0	0	0	78	0	222	0
MABALACAT	1	3	79	329	4	0	79	0	329	0	0	0	0	0	79	0	329	0
		3	79	329	4	0	79	0	329	0	0	0	0	0	79	0	329	0
MACABEBE	1	15	147	730	15	2	147	11	730	28	0	0	0	0	147	11	730	28
		15	147	730	15	2	147	11	730	28	0	0	0	0	147	11	730	28
MAGALANG	1	0	0	0	0	0	0	0	0	0	0	0	0	0	0	0	0	0
		0	0	0	0	0	0	0	0	0	0	0	0	0	0	0	0	0
MASANTOL	1	14	255	901	19	2	221	9	801	30	34	34	100	100	255	43	901	130
		14	255	901	19	2	221	9	801	30	34	34	100	100	255	43	901	130
MEXICO	1	3	16	86	4	0	6	0	34	0	0	0	0	0	6	0	34	0
		3	16	86	4	0	6	0	34	0	0	0	0	0	6	0	34	0
MINALIN	1	5	299	1,182	5	0	10	0	32	0	0	0	0	0	10	0	32	0
		5	299	1,182	5	0	10	0	32	0	0	0	0	0	10	0	32	0
PORAC	1	2	45	210	5	0	45	0	210	0	0	0	0	0	45	0	210	0
		2	45	210	5	0	45	0	210	0	0	0	0	0	45	0	210	0
SAN FERNANDO	1	0	0	0	0	0	0	0	0	0	0	0	0	0	0	0	0	0
		0	0	0	0	0	0	0	0	0	0	0	0	0	0	0	0	0
SAN LUIS	1	0	0	0	0	0	0	0	0	0	0	0	0	0	0	0	0	0

REGION PROVINCE CITY/ MUNICIPALITY BARANGAY		NO. OF AFFECTED			No. of ECs		Inside Evacuation Centers				Outside Evacuation Centers				TOTAL SERVED (CURRENT)				
		Brgys.	Families	Persons	CUM	NOW	Families		Persons		Families		Persons		Families		Persons		
							CUM	NOW	CUM	NOW	CUM	NOW	CUM	NOW	CUM	NOW	CUM	NOW	
							(Inside + Outside)												
		0	0	0	0	0	0	0	0	0	0	0	0	0	0	0	0	0	0
SAN SIMON	1	2	11	39	2	1	11	2	39	8	0	0	0	0	11	2	39	8	
		2	11	39	2	1	11	2	39	8	0	0	0	0	11	2	39	8	
SANTA ANA	1	1	4	20	0	0	0	0	0	0	0	0	0	0	0	0	0	0	
		1	4	20	0	0	0	0	0	0	0	0	0	0	0	0	0	0	
SANTA RITA	1	0	0	0	0	0	0	0	0	0	0	0	0	0	0	0	0	0	
		0	0	0	0	0	0	0	0	0	0	0	0	0	0	0	0	0	
SANTO TOMAS	1	0	0	0	0	0	0	0	0	0	0	0	0	0	0	0	0	0	
		0	0	0	0	0	0	0	0	0	0	0	0	0	0	0	0	0	
SASMUAN	1	5	52	166	5	0	42	0	138	0	10	0	28	0	52	0	166	0	
		5	52	166	5	0	42	0	138	0	10	0	28	0	52	0	166	0	
TARLAC	18	59	6,188	23,414	58	2	465	59	1,862	253	1,342	518	5,001	2,006	1,807	577	6,863	2,259	
ANAO	1	0	2	6	0	0	0	0	0	0	0	0	0	0	0	0	0	0	
		0	2	6	0	0	0	0	0	0	0	0	0	0	0	0	0	0	
BAMBAN	1	4	288	1,140	2	2	59	59	253	253	85	85	317	317	144	144	570	570	
		4	288	1,140	2	2	59	59	253	253	85	85	317	317	144	144	570	570	
CAMILING	1	30	743	2,828	30	0	169	0	626	0	287	287	1,101	1,101	456	287	1,727	1,101	
		30	743	2,828	30	0	169	0	626	0	287	287	1,101	1,101	456	287	1,727	1,101	
CAPAS	1	3	1,028	3,881	4	0	28	0	111	0	824	0	2,995	0	852	0	3,106	0	
		3	1,028	3,881	4	0	28	0	111	0	824	0	2,995	0	852	0	3,106	0	
CONCEPCION	1	1	1,514	4,977	2	0	55	0	216	0	0	0	0	0	55	0	216	0	
		1	1,514	4,977	2	0	55	0	216	0	0	0	0	0	55	0	216	0	
GERONA	1	4	47	184	1	0	6	0	23	0	0	0	0	0	6	0	23	0	
		4	47	184	1	0	6	0	23	0	0	0	0	0	6	0	23	0	
LA PAZ	1	3	38	158	3	0	16	0	71	0	0	0	0	0	16	0	71	0	
		3	38	158	3	0	16	0	71	0	0	0	0	0	16	0	71	0	
MAYANTOC	1	0	78	349	0	0	0	0	0	0	0	0	0	0	0	0	0	0	
		0	78	349	0	0	0	0	0	0	0	0	0	0	0	0	0	0	
MONCADA	1	2	60	221	2	0	60	0	221	0	0	0	0	0	60	0	221	0	
		2	60	221	2	0	60	0	221	0	0	0	0	0	60	0	221	0	
PANQUI	1	1	22	103	1	0	22	0	103	0	0	0	0	0	22	0	103	0	
		1	22	103	1	0	22	0	103	0	0	0	0	0	22	0	103	0	

REGION PROVINCE CITY/ MUNICIPALITY BARANGAY		NO. OF AFFECTED			No. of ECs		Inside Evacuation Centers				Outside Evacuation Centers				TOTAL SERVED (CURRENT)			
		Brgys.	Families	Persons	CUM	NOW	Families		Persons		Families		Persons		Families		Persons	
							CUM	NOW	CUM	NOW	CUM	NOW	CUM	NOW	CUM	NOW	CUM	NOW
							(Inside + Outside)											
PURA	1	0	326	1,325	0	0	0	0	0	0	146	146	588	588	146	146	588	588
		0	326	1,325	0	0	0	0	0	0	146	146	588	588	146	146	588	588
RAMOS	1	2	265	1,089	2	0	12	0	46	0	0	0	0	0	12	0	46	0
		2	265	1,089	2	0	12	0	46	0	0	0	0	0	12	0	46	0
SAN CLEMENTE	1	0	79	292	0	0	0	0	0	0	0	0	0	0	0	0	0	0
		0	79	292	0	0	0	0	0	0	0	0	0	0	0	0	0	0
SAN JOSE	1	0	0	0	0	0	0	0	0	0	0	0	0	0	0	0	0	0
		0	0	0	0	0	0	0	0	0	0	0	0	0	0	0	0	0
SAN MANUEL	1	0	0	0	0	0	0	0	0	0	0	0	0	0	0	0	0	0
		0	0	0	0	0	0	0	0	0	0	0	0	0	0	0	0	0
SANTA IGNACIA	1	0	129	542	0	0	0	0	0	0	0	0	0	0	0	0	0	0
		0	129	542	0	0	0	0	0	0	0	0	0	0	0	0	0	0
TARLAC	1	0	0	0	0	0	0	0	0	0	0	0	0	0	0	0	0	0
		0	0	0	0	0	0	0	0	0	0	0	0	0	0	0	0	0
VICTORIA	1	9	1,569	6,319	11	0	38	0	192	0	0	0	0	0	38	0	192	0
		9	1,569	6,319	11	0	38	0	192	0	0	0	0	0	38	0	192	0
OLONGAPO CITY	1	7	44	151	7	0	44	0	151	0	0	0	0	0	44	0	151	0
OLONGAPO CITY	1	7	44	151	7	0	44	0	151	0	0	0	0	0	44	0	151	0
		7	44	151	7	0	44	0	151	0	0	0	0	0	44	0	151	0
ZAMBALES	13	49	1,943	6,149	70	1	1,866	7	5,895	25	77	0	254	0	1,943	7	6,149	25
BOTOLAN	1	7	222	710	8	0	167	0	525	0	55	0	185	0	222	0	710	0
		7	222	710	8	0	167	0	525	0	55	0	185	0	222	0	710	0
CABANGAN	1	8	121	364	8	1	121	7	364	25	0	0	0	0	121	7	364	25
		8	121	364	8	1	121	7	364	25	0	0	0	0	121	7	364	25
CANDELARIA	1	5	78	224	5	0	73	0	207	0	5	0	17	0	78	0	224	0
		5	78	224	5	0	73	0	207	0	5	0	17	0	78	0	224	0
CASTILLEJOS	1	1	11	34	1	0	11	0	34	0	0	0	0	0	11	0	34	0
		1	11	34	1	0	11	0	34	0	0	0	0	0	11	0	34	0
IBA	1	0	0	0	0	0	0	0	0	0	0	0	0	0	0	0	0	0
		0	0	0	0	0	0	0	0	0	0	0	0	0	0	0	0	0
MASINLOC	1	3	57	156	3	0	57	0	156	0	0	0	0	0	57	0	156	0
		3	57	156	3	0	57	0	156	0	0	0	0	0	57	0	156	0

REGION PROVINCE CITY/ MUNICIPALITY BARANGAY		NO. OF AFFECTED			No. of ECs		Inside Evacuation Centers				Outside Evacuation Centers				TOTAL SERVED (CURRENT)			
		Brgys.	Families	Persons	CUM	NOW	Families		Persons		Families		Persons		(Inside + Outside)			
							CUM	NOW	CUM	NOW	CUM	NOW	CUM	NOW	Families	Persons	Families	Persons
PALAUIG	1	2	5	16	2	0	5	0	16	0	0	0	0	0	5	0	16	0
		2	5	16	2	0	5	0	16	0	0	0	0	0	5	0	16	0
SAN ANTONIO	1	0	0	0	0	0	0	0	0	0	0	0	0	0	0	0	0	0
		0	0	0	0	0	0	0	0	0	0	0	0	0	0	0	0	0
SAN FELIPE	1	0	0	0	0	0	0	0	0	0	0	0	0	0	0	0	0	0
		0	0	0	0	0	0	0	0	0	0	0	0	0	0	0	0	0
SAN MARCELINO	1	0	0	0	0	0	0	0	0	0	0	0	0	0	0	0	0	0
		0	0	0	0	0	0	0	0	0	0	0	0	0	0	0	0	0
SAN NARCISO	1	1	7	14	1	0	7	0	14	0	0	0	0	0	7	0	14	0
		1	7	14	1	0	7	0	14	0	0	0	0	0	7	0	14	0
SANTA CRUZ	1	21	1,440	4,626	41	0	1,423	0	4,574	0	17	0	52	0	1,440	0	4,626	0
		21	1,440	4,626	41	0	1,423	0	4,574	0	17	0	52	0	1,440	0	4,626	0
SUBIC	1	1	2	5	1	0	2	0	5	0	0	0	0	0	2	0	5	0
		1	2	5	1	0	2	0	5	0	0	0	0	0	2	0	5	0
CALABARZON	5	849	36,924	139,838	1,094	0	24,816	0	97,889	0	10,286	0	35,614	0	35,102	0	133,503	0
CAVITE	1	87	2,607	9,678	83	0	2,336	0	8,699	0	271	0	979	0	2,607	0	9,678	0
No breakdown	1	87	2,607	9,678	83	0	2,336	0	8,699	0	271	0	979	0	2,607	0	9,678	0
		87	2,607	9,678	83	0	2,336	0	8,699	0	271	0	979	0	2,607	0	9,678	0
LAGUNA	1	236	4,394	16,884	236	0	3,848	0	14,956	0	546	0	1,928	0	4,394	0	16,884	0
No breakdown	1	236	4,394	16,884	236	0	3,848	0	14,956	0	546	0	1,928	0	4,394	0	16,884	0
		236	4,394	16,884	236	0	3,848	0	14,956	0	546	0	1,928	0	4,394	0	16,884	0
BATANGAS	1	67	2,353	8,973	64	0	2,178	0	8,319	0	175	0	654	0	2,353	0	8,973	0
No breakdown	1	67	2,353	8,973	64	0	2,178	0	8,319	0	175	0	654	0	2,353	0	8,973	0
		67	2,353	8,973	64	0	2,178	0	8,319	0	175	0	654	0	2,353	0	8,973	0
RIZAL	1	90	6,974	29,408	160	0	6,293	0	26,197	0	681	0	3,211	0	6,974	0	29,408	0
No breakdown	1	90	6,974	29,408	160	0	6,293	0	26,197	0	681	0	3,211	0	6,974	0	29,408	0
		90	6,974	29,408	160	0	6,293	0	26,197	0	681	0	3,211	0	6,974	0	29,408	0
QUEZON	1	369	20,596	74,895	551	0	10,161	0	39,718	0	8,613	0	28,842	0	18,774	0	68,560	0
No breakdown	1	369	20,596	74,895	551	0	10,161	0	39,718	0	8,613	0	28,842	0	18,774	0	68,560	0
		369	20,596	74,895	551	0	10,161	0	39,718	0	8,613	0	28,842	0	18,774	0	68,560	0
MIMAROPA	38	38	461	1,818	66	0	301	0	1,185	0	160	0	633	0	461	0	1,818	0
MARINDUQUE	32	32	381	1,297	59	0	247	0	767	0	134	0	530	0	381	0	1,297	0

REGION PROVINCE CITY/ MUNICIPALITY BARANGAY		NO. OF AFFECTED			No. of ECs		Inside Evacuation Centers				Outside Evacuation Centers				TOTAL SERVED (CURRENT)			
		Brgys.	Families	Persons	CUM	NOW	Families		Persons		Families		Persons		Families		Persons	
							CUM	NOW	CUM	NOW	CUM	NOW	CUM	NOW	CUM	NOW	CUM	NOW
							(Inside + Outside)		(Inside + Outside)		(Inside + Outside)		(Inside + Outside)		(Inside + Outside)		(Inside + Outside)	
Boac	7	7	138	553	3	0	11	0	45	0	127	0	508	0	138	0	553	0
Bangbangalon		1	14	44	1	0	5	0	16	0	9	0	28	0	14	0	44	0
Amoingon		1	60	300	1	0	5	0	25	0	55	0	275	0	60	0	300	0
Mansiwat		1	1	4	1	0	1	0	4	0	0	0	0	0	1	0	4	0
Isok II		1	2	3	0	0	0	0	0	0	2	0	3	0	2	0	3	0
Laylay		1	4	11	0	0	0	0	0	0	4	0	11	0	4	0	11	0
Caganhao		1	3	6	0	0	0	0	0	0	3	0	6	0	3	0	6	0
Bunganay		1	54	185	0	0	0	0	0	0	54	0	185	0	54	0	185	0
Buenavista	1	1	3	12	1	0	3	0	12	0	0	0	0	0	3	0	12	0
Tungib-Lipata		1	3	12	1	0	3	0	12	0	0	0	0	0	3	0	12	0
Gasán	4	4	14	53	4	0	14	0	53	0	0	0	0	0	14	0	53	0
Libtangin		1	3	13	1	0	3	0	13	0	0	0	0	0	3	0	13	0
Bognuyan		1	5	19	1	0	5	0	19	0	0	0	0	0	5	0	19	0
Dawis		1	5	17	1	0	5	0	17	0	0	0	0	0	5	0	17	0
Uno		1	1	4	1	0	1	0	4	0	0	0	0	0	1	0	4	0
Mogpog	9	9	117	328	30	0	117	0	328	0	0	0	0	0	117	0	328	0
Paye		1	1	5	1	0	1	0	5	0	0	0	0	0	1	0	5	0
Argao		1	27	89	11	0	27	0	89	0	0	0	0	0	27	0	89	0
Banto		1	2	5	1	0	2	0	5	0	0	0	0	0	2	0	5	0
Bocboc		1	21	45	5	0	21	0	45	0	0	0	0	0	21	0	45	0
Hinadharan		1	1	9	1	0	1	0	9	0	0	0	0	0	1	0	9	0
Ino		1	4	18	1	0	4	0	18	0	0	0	0	0	4	0	18	0
Mangyan Mababad		1	5	7	1	0	5	0	7	0	0	0	0	0	5	0	7	0
Pili		1	7	11	1	0	7	0	11	0	0	0	0	0	7	0	11	0
Silangan		1	49	139	8	0	49	0	139	0	0	0	0	0	49	0	139	0
Santa Cruz	4	4	8	18	4	0	8	0	18	0	0	0	0	0	8	0	18	0
Punong		1	1	3	1	0	1	0	3	0	0	0	0	0	1	0	3	0
Buyabod		1	1	2	1	0	1	0	2	0	0	0	0	0	1	0	2	0
Kaganhao		1	1	1	1	0	1	0	1	0	0	0	0	0	1	0	1	0
Kamandugan		1	5	12	1	0	5	0	12	0	0	0	0	0	5	0	12	0
Torrijos	7	7	101	333	17	0	94	0	311	0	7	0	22	0	101	0	333	0
Tigwi		1	35	138	10	0	35	0	138	0	0	0	0	0	35	0	138	0

REGION PROVINCE CITY/ MUNICIPALITY BARANGAY		NO. OF AFFECTED			No. of ECs		Inside Evacuation Centers				Outside Evacuation Centers				TOTAL SERVED (CURRENT)			
		Brgys.	Families	Persons	CUM	NOW	Families		Persons		Families		Persons		Families		Persons	
							CUM	NOW	CUM	NOW	CUM	NOW	CUM	NOW	CUM	NOW	CUM	NOW
							(Inside + Outside)											
Poctoy		1	10	24	2	0	10	0	24	0	0	0	0	0	10	0	24	0
Marlanga		1	22	68	1	0	21	0	66	0	1	0	2	0	22	0	68	0
Malibago		1	3	13	1	0	1	0	5	0	2	0	8	0	3	0	13	0
Kay Duke		1	10	40	1	0	8	0	33	0	2	0	7	0	10	0	40	0
Malinao		1	5	18	1	0	5	0	18	0	0	0	0	0	5	0	18	0
Buangan		1	16	32	1	0	14	0	27	0	2	0	5	0	16	0	32	0
ORIENTAL MINDORO	4	4	41	193	5	0	15	0	90	0	26	0	103	0	41	0	193	0
Puerto Galera	3	3	41	158	4	0	15	0	55	0	26	0	103	0	41	0	158	0
Sto. Ni?o		1	2	11	1	0	2	0	11	0	0	0	0	0	2	0	11	0
Baclayan		1	25	101	1	0	7	0	26	0	18	0	75	0	25	0	101	0
Villaflo		1	14	46	2	0	6	0	18	0	8	0	28	0	14	0	46	0
Calapan	1	1	0	35	1	0	0	0	35	0	0	0	0	0	0	0	35	0
Camilmil		1	0	35	1	0	0	0	35	0	0	0	0	0	0	0	35	0
ROMBLON	1	1	2	6	1	0	2	0	6	0	0	0	0	0	2	0	6	0
San Agustin	1	1	2	6	1	0	2	0	6	0	0	0	0	0	2	0	6	0
Do?a Juana		1	2	6	1	0	2	0	6	0	0	0	0	0	2	0	6	0
PALAWAN	1	1	37	322	1	0	37	0	322	0	0	0	0	0	37	0	322	0
Kalayaan	1	1	37	322	1	0	37	0	322	0	0	0	0	0	37	0	322	0
Pag-asa		1	37	322	1	0	37	0	322	0	0	0	0	0	37	0	322	0
REGION 5	19	79	1,015	3,983	88	0	953	0	3,744	0	51	0	204	0	1,004	0	3,948	0
CAMARINES NORTE	12	71	942	3,726	80	0	880	0	3,487	0	51	0	204	0	931	0	3,691	0
Basud	1	9	217	686	9	0	201	0	626	0	14	0	47	0	215	0	673	0
		9	217	686	9	0	201	0	626	0	14	0	47	0	215	0	673	0
Capalonga	1	7	114	453	10	0	105	0	431	0	0	0	0	0	105	0	431	0
		7	114	453	10	0	105	0	431	0	0	0	0	0	105	0	431	0
Daet	1	3	4	17	3	0	4	0	17	0	0	0	0	0	4	0	17	0
		3	4	17	3	0	4	0	17	0	0	0	0	0	4	0	17	0
Jose Panganiban	1	14	159	741	13	0	144	0	668	0	15	0	73	0	159	0	741	0
		14	159	741	13	0	144	0	668	0	15	0	73	0	159	0	741	0
Labo	1	4	21	73	6	0	19	0	62	0	2	0	11	0	21	0	73	0
		4	21	73	6	0	19	0	62	0	2	0	11	0	21	0	73	0
Mercedes	1	3	16	70	4	0	16	0	70	0	0	0	0	0	16	0	70	0

REGION PROVINCE CITY/ MUNICIPALITY BARANGAY		NO. OF AFFECTED			No. of ECs		Inside Evacuation Centers				Outside Evacuation Centers				TOTAL SERVED (CURRENT)					
		Brgys.	Families	Persons	CUM	NOW	Families		Persons		Families		Persons		Families		Persons			
							CUM	NOW	CUM	NOW	CUM	NOW	CUM	NOW	CUM	NOW	CUM	NOW		
							(Inside + Outside)													
		3	16	70	4	0	16	0	70	0	0	0	0	0	0	0	16	0	70	0
Paracale	1	3	65	218	3	0	65	0	218	0	0	0	0	0	0	0	65	0	218	0
		3	65	218	3	0	65	0	218	0	0	0	0	0	0	0	65	0	218	0
San Lorenzo Ruiz (Imelda)	1	1	1	3	1	0	1	0	3	0	0	0	0	0	0	0	1	0	3	0
		1	1	3	1	0	1	0	3	0	0	0	0	0	0	0	1	0	3	0
San Vicente	1	2	13	44	2	0	13	0	44	0	0	0	0	0	0	0	13	0	44	0
		2	13	44	2	0	13	0	44	0	0	0	0	0	0	0	13	0	44	0
Santa Elena	1	8	106	476	9	0	91	0	412	0	15	0	64	0	0	0	106	0	476	0
		8	106	476	9	0	91	0	412	0	15	0	64	0	0	0	106	0	476	0
Talisay	1	11	75	377	14	0	70	0	368	0	5	0	9	0	0	0	75	0	377	0
		11	75	377	14	0	70	0	368	0	5	0	9	0	0	0	75	0	377	0
Vinzons	1	6	151	568	6	0	151	0	568	0	0	0	0	0	0	0	151	0	568	0
		6	151	568	6	0	151	0	568	0	0	0	0	0	0	0	151	0	568	0
CAMARINES SUR	7	8	73	257	8	0	73	0	257	0	0	0	0	0	0	0	73	0	257	0
Cabusao	1	1	9	27	1	0	9	0	27	0	0	0	0	0	0	0	9	0	27	0
		1	9	27	1	0	9	0	27	0	0	0	0	0	0	0	9	0	27	0
Calabanga	1	1	21	69	1	0	21	0	69	0	0	0	0	0	0	0	21	0	69	0
		1	21	69	1	0	21	0	69	0	0	0	0	0	0	0	21	0	69	0
Goa	1	1	5	25	1	0	5	0	25	0	0	0	0	0	0	0	5	0	25	0
		1	5	25	1	0	5	0	25	0	0	0	0	0	0	0	5	0	25	0
Libmanan	1	1	1	5	1	0	1	0	5	0	0	0	0	0	0	0	1	0	5	0
		1	1	5	1	0	1	0	5	0	0	0	0	0	0	0	1	0	5	0
Lupi	1	1	13	52	1	0	13	0	52	0	0	0	0	0	0	0	13	0	52	0
		1	13	52	1	0	13	0	52	0	0	0	0	0	0	0	13	0	52	0
Magarao	1	1	2	8	1	0	2	0	8	0	0	0	0	0	0	0	2	0	8	0
		1	2	8	1	0	2	0	8	0	0	0	0	0	0	0	2	0	8	0
Tinambac	1	2	22	71	2	0	22	0	71	0	0	0	0	0	0	0	22	0	71	0
		2	22	71	2	0	22	0	71	0	0	0	0	0	0	0	22	0	71	0
CAR	20	36	566	1,827	14	0	96	0	248	0	161	53	566	170	0	0	257	53	814	170
ABRA	5	9	110	360	3	0	30	0	99	0	79	52	256	167	0	0	109	52	355	167
Bucay	1	1	48	147	1	0	24	0	73	0	24	0	74	0	0	0	48	0	147	0
		1	48	147	1	0	24	0	73	0	24	0	74	0	0	0	48	0	147	0

REGION PROVINCE CITY/ MUNICIPALITY BARANGAY		NO. OF AFFECTED			No. of ECs		Inside Evacuation Centers				Outside Evacuation Centers				TOTAL SERVED (CURRENT)			
		Brgys.	Families	Persons	CUM	NOW	Families		Persons		Families		Persons		Families		Persons	
							CUM	NOW	CUM	NOW	CUM	NOW	CUM	NOW	CUM	NOW	CUM	NOW
							(Inside + Outside)											
Daguoman	1	2	4	19	1	0	1	0	4	0	3	0	15	0	4	0	19	0
		2	4	19	1	0	1	0	4	0	3	0	15	0	4	0	19	0
Lagayan	1	1	1	5	0	0	0	0	0	0	0	0	0	0	0	0	0	0
		1	1	5	0	0	0	0	0	0	0	0	0	0	0	0	0	0
Sallapadan	1	1	5	22	1	0	5	0	22	0	0	0	0	0	5	0	22	0
		1	5	22	1	0	5	0	22	0	0	0	0	0	5	0	22	0
Tubo	1	4	52	167	0	0	0	0	0	0	52	52	167	167	52	52	167	167
		4	52	167	0	0	0	0	0	0	52	52	167	167	52	52	167	167
BENGUET	8	14	352	1,110	7	0	43	0	106	0	5	0	18	0	48	0	124	0
Atok	1	5	297	964	0	0	0	0	0	0	0	0	0	0	0	0	0	0
		5	297	964	0	0	0	0	0	0	0	0	0	0	0	0	0	0
Itogon	1	1	2	11	0	0	0	0	0	0	2	0	11	0	2	0	11	0
		1	2	11	0	0	0	0	0	0	2	0	11	0	2	0	11	0
La Trinidad	1	1	2	11	1	0	2	0	11	0	0	0	0	0	2	0	11	0
		1	2	11	1	0	2	0	11	0	0	0	0	0	2	0	11	0
Kabayan	1	1	1	6	0	0	0	0	0	0	0	0	0	0	0	0	0	0
		1	1	6	0	0	0	0	0	0	0	0	0	0	0	0	0	0
Kibungan	1	1	11	31	2	0	8	0	24	0	3	0	7	0	11	0	31	0
		1	11	31	2	0	8	0	24	0	3	0	7	0	11	0	31	0
Mankayan	1	1	3	9	0	0	0	0	0	0	0	0	0	0	0	0	0	0
		1	3	9	0	0	0	0	0	0	0	0	0	0	0	0	0	0
Sablan	1	2	28	43	2	0	25	0	36	0	0	0	0	0	25	0	36	0
		2	28	43	2	0	25	0	36	0	0	0	0	0	25	0	36	0
Tuba	1	2	8	35	2	0	8	0	35	0	0	0	0	0	8	0	35	0
		2	8	35	2	0	8	0	35	0	0	0	0	0	8	0	35	0
IFUGAO	1	1	1	3	0	0	0	0	0	0	1	1	3	3	1	1	3	3
Tinoc	1	1	1	3	0	0	0	0	0	0	1	1	3	3	1	1	3	3
		1	1	3	0	0	0	0	0	0	1	1	3	3	1	1	3	3
KALINGA	1	1	39	180	0	0	0	0	0	0	39	0	180	0	39	0	180	0
Lubuagan	1	1	39	180	0	0	0	0	0	0	39	0	180	0	39	0	180	0
		1	39	180	0	0	0	0	0	0	39	0	180	0	39	0	180	0
MOUNTAIN PROVINCE	5	11	64	174	4	0	23	0	43	0	37	0	109	0	60	0	152	0

REGION PROVINCE CITY/ MUNICIPALITY BARANGAY		NO. OF AFFECTED			No. of ECs		Inside Evacuation Centers				Outside Evacuation Centers				TOTAL SERVED (CURRENT)				
		Brgys.	Families	Persons	CUM	NOW	Families		Persons		Families		Persons		Families		Persons		
							CUM	NOW	CUM	NOW	CUM	NOW	CUM	NOW	CUM	NOW	CUM	NOW	
		(Inside + Outside)																	
Barlig	1	1	1	7	0	0	0	0	0	0	0	1	0	7	0	1	0	7	0
		1	1	7	0	0	0	0	0	0	0	1	0	7	0	1	0	7	0
Besao	1	2	42	90	3	0	20	0	35	0	22	0	55	0	42	0	90	0	
		2	42	90	3	0	20	0	35	0	22	0	55	0	42	0	90	0	
Sabangan	1	1	5	11	0	0	0	0	0	0	5	0	11	0	5	0	11	0	
		1	5	11	0	0	0	0	0	0	5	0	11	0	5	0	11	0	
Sagada	1	1	3	8	1	0	3	0	8	0	0	0	0	0	3	0	8	0	
		1	3	8	1	0	3	0	8	0	0	0	0	0	3	0	8	0	
Tadian	1	6	13	58	0	0	0	0	0	0	9	0	36	0	9	0	36	0	
		6	13	58	0	0	0	0	0	0	9	0	36	0	9	0	36	0	

CASUALTIES as of (October 03, 2022 08:00)

PROVINCE CITY /MUNICIPALITY BARANGAY	QTY	SURNAME	FIRST NAME	MIDDLE NAME	AGE	SEX	ADDRESS	CAUSE	REMARKS	SOURCE OF DATA	VALIDATED
DEAD	3										
CALABARZON	3										
QUEZON	1										
Burdeos	1										
Aluyon					70	Male	Sitio Subok, Brgy. Aluyon, Burdeos	Landslide Victim	Validated via MDM report dated 27 September 2022	DILG	Yes
RIZAL	2										
Tanay	2										
Cayabu					61	Male	Sitio Pasig Group, Brgy Tinucan, Tanay	Probable Asphyxiation Secondary to Drowning	Validated via MDM Report 28 September 22	DILG	Yes
					17	Female	Purok Libis, So. San Ysidro, San Jose Antipolo City	Drowning	Validated via MDM report dated 27 September 2022	DILG	Yes

PROVINCE CITY /MUNICIPALITY BARANGAY	QTY	SURNAME	FIRST NAME	MIDDLE NAME	AGE	SEX	ADDRESS	CAUSE	REMARKS	SOURCE OF DATA	VALIDATED
INJURED/ ILL	52										
REGION 3	50										
BULACAN	14										
San Miguel	1										
					55	Female	PINAMBARAN, SAN MIGUEL BULACAN		Avulsed wound left foot, Distal Area	DOH CLCHD	Yes
San Ildefonso	13										
					22	Male	NHA San Ildefonso Housing, Anyatam		Lacerated wound, left heel of the foot due to sharp object (roof) injured while evacuating	DOH CLCHD	Yes
					29	Male	NHA San Ildefonso Housing, Anyatam		Abrasion on right hand while submerging in flood water during evacuation	DOH CLCHD	Yes
					45	Male	Purok 3, Anyatam		Abrasion on right hand while submerging in flood water during evacuation	DOH CLCHD	Yes
					23	Female	Purok 3, Anyatam		Abrasion on right hand while submerging in flood water during evacuation	DOH CLCHD	Yes
					60	Female	Purok 3, Anyatam		Abrasion on right hand while submerging in flood water during evacuation	DOH CLCHD	Yes
					10	Male	Purok 4, Poblacion		Dog bite on left hand while releasing dog from chain during intense rainfall and strong wind	DOH CLCHD	Yes

PROVINCE CITY /MUNICIPALITY BARANGAY	QTY	SURNAME	FIRST NAME	MIDDLE NAME	AGE	SEX	ADDRESS	CAUSE	REMARKS	SOURCE OF DATA	VALIDATED
					7	Male	Purok 1, San Juan		Lacerated wound, left heel of the foot (unidentified glass shard) while playing on the ground	DOH CLCHD	Yes
					11	Male	Sitio Sinambalan, Akle		Minor wound on lower leg while submerging in floodwater	DOH CLCHD	Yes
					6	Male	Exel, Pinaod		Multiple abrasions on lower leg while submerging in flood water	DOH CLCHD	Yes
					10	Male	Exel, Pinaod		Minor wound on lower leg while submerging in floodwater	DOH CLCHD	Yes
					45	Male	Bubulong Malaki		Minor cut on right hand, injured while duty on rescue operations	DOH CLCHD	Yes
					13	Male	Purok 1, Garland		Punctured wound, lower leg (glass bottle shard) injured while evacuating	DOH CLCHD	Yes
					33	Male	Sitio Ibayo, Pinaod		Minor abrasion on lower leg while submerging on flood water	DOH CLCHD	Yes
AURORA	12										
Dingalan	9										
					45	Male	Aplaya		Amputated right index finger	DOH CLCHD	Yes
					9	Female	Paltic		Lacerated wound (head)	DOH CLCHD	Yes
					26	Male	Cebu (Tourist)		Punctured wound at left foot	DOH CLCHD	Yes
					31	Male	Umiray		Punctured wound at left foot	DOH CLCHD	Yes

PROVINCE CITY /MUNICIPALITY BARANGAY	QTY	SURNAME	FIRST NAME	MIDDLE NAME	AGE	SEX	ADDRESS	CAUSE	REMARKS	SOURCE OF DATA	VALIDATED
					62	Male	Ibona		Punctured wound at right foot	DOH CLCHD	Yes
					25	Male	Paltic		Punctured wound at left foot	DOH CLCHD	Yes
					53	Male	Paltic		Lacerated wound at left foot	DOH CLCHD	Yes
					48	Female	Davildavilan		Punctured wound at right foot	DOH CLCHD	Yes
					31	Male	Umiray		Lacerated wound on right arm	DOH CLCHD	Yes
San Luis	3										
					35	Male	Ditumado		Lacerated wound right foot	DOH CLCHD	Yes
					22	Male	San Isidro		Punctured wound left wood	DOH CLCHD	Yes
					33	Male	Zarah		Punctured wound at left foot	DOH CLCHD	Yes
NUEVA ECIJA	24										
Gapan	8										
					44	Male	Purok 5, Pambuan, Gapan City, Nueva Ecija		Head and facial injury due to accidental fall from fixing roof and windows	DOH CLCHD	Yes
					56	Male	Sto. Cristo Norte		Open fracture type II 4th metatarsal right foot 2 to hacking (self-accident)	DOH CLCHD	Yes
					17	Male	Purok 5, Pambuan, Gapan City		Minor punctured wound	DOH CLCHD	Yes
					13	Female	Blk 16, lot 8 Camella, Gapan City		Minor scratches	DOH CLCHD	Yes
					17	Female	Blk 16, lot 8 Camella, Gapan City		Minor scratches	DOH CLCHD	Yes
					16	Female	Blk 16, lot 8 Camella, Gapan City		Minor scratches	DOH CLCHD	Yes

PROVINCE CITY /MUNICIPALITY BARANGAY	QTY	SURNAME	FIRST NAME	MIDDLE NAME	AGE	SEX	ADDRESS	CAUSE	REMARKS	SOURCE OF DATA	VALIDATED
					26	Male	Malimba, Gapan City		Punctured wound	DOH CLCHD	Yes
					41	Female	Sto. Nino, Gapan City		Snake Bite with No Signs Of Envenomation	DOH CLCHD	Yes
Santa Rosa	2										
					31	Male	Sapsap		Musculoskeletal strain, right foot 2 to fall	DOH CLCHD	Yes
					48	Male	TAGPOS LIWAYWAY, STA. ROSA		Blunt chest injury secondary to fall	DOH CLCHD	Yes
Aliaga	1										
					26	Male	San Pablo Bata		Avulsed wound nasal dorsum 2 to vehicular accident	DOH CLCHD	Yes
Cabanatuan	4										
					31	Male	SAN JUAN ACCFA		Clavicular fracture sec to fall	DOH CLCHD	Yes
					63	Male	PUROK 4 IMELDA DISTRICT, CABANATUAN CITY		Soft tissue hematoma left parietal sec to contact to falling object	DOH CLCHD	Yes
					39	Female	MELENCIO ST. SAN ROQUE NORTE, CABANATUAN CITY		Musculoskeletal strain left forearm secondary to contact to falling object	DOH CLCHD	Yes
						Male	VALDEFUENTE		Fracture close complete mid tibia and distal fibulla right sec to fall	DOH CLCHD	Yes
General Tinio (Papaya)	6										
						Female	Concepcion, Gen. Tinio		Punctured wound, left foot	DOH CLCHD	Yes
						Male	Rio Chico, Gen. Tinio		Lacerated wound on left thumb	DOH CLCHD	Yes
						Male	Poblacion East, Gen.tinio		Lacerated wound right foot	DOH CLCHD	Yes
						Female	Bical Bical San Pedro, General Tinio		Punctured wound on right foot	DOH CLCHD	Yes

PROVINCE CITY /MUNICIPALITY BARANGAY	QTY	SURNAME	FIRST NAME	MIDDLE NAME	AGE	SEX	ADDRESS	CAUSE	REMARKS	SOURCE OF DATA	VALIDATED
						Female	Pias, General Tinio		Lacerated wound on left arm	DOH CLCHD	Yes
						Female	Concepcion, General Tinio		Punctured wound on right foot	DOH CLCHD	Yes
San Isidro	1										
					69	Female	Alua, San Isidro		Snake bite with signs of envenomation, S/P arrest	DOH CLCHD	Yes
Talavera	1										
					26	Male	Purok 4 , Calipahan, Talavera		To consider ankle fracture 2 to fall	DOH CLCHD	Yes
Palayan	1										
					60	Male	Militar, Palayan City		Snake bite with no signs of envenomation	DOH CLCHD	Yes
CALABARZON	2										
QUEZON	2										
Polillo	2										
					45	Male	Brgy. Banadero, Polillo	Fall ruled out fracture secondary to fall from roofing		DOH	Yes
					67	Female	Brgy. Libojo, Polillo,	Fractured forearm right/ Physical injuries secondary to fall from roofing		DOH	Yes

ROADS AND BRIDGES as of (October 03, 2022 08:00)

REGION PROVINCE CITY /MUNICIPALITY BARANGAY		TYPE	CLASSIFICATION	ROAD SECTION/BRIDGE	STATUS	DATE REPORTED (passable)	TIME REPORTED (passable)	DATE REPORTED (not passable)	TIME REPORTED (not passable)	REMARKS
GRAND TOTAL	63									
REGION 2	26									
NUEVA VIZCAYA	16									
Santa Fe (Imugan)	2									

REGION PROVINCE CITY /MUNICIPALITY BARANGAY		TYPE	CLASSIFICATION	ROAD SECTION/BRIDGE	STATUS	DATE REPORTED (passable)	TIME REPORTED (passable)	DATE REPORTED (not passable)	TIME REPORTED (not passable)	REMARKS
Pangasinan (San Nicolas)		Road	National (primary)	Pangasinan (San Nicolas)	OLP - ONE LANE PASSABLE	27 September 2022	01:00 pm	24 September 2022	08:00 pm	-No damages on roads but closed for precautionary measure
Sinapoan-Canabuan		Road	Provincial	Sinapoan-Canabuan	PATV - PASSABLE ALL TYPES VEHICLES	27 September 2022		25 September 2022	05:00 pm	-Due to scouring
Kasibu	5									
Bimmangko/Antutot		Road	National (primary)	Bimmangko/Antutot	PATV - PASSABLE ALL TYPES VEHICLES	27 September 2022		25 September 2022	08:30 pm	-Due to landslide
Alloy		Bridge	Barangay	Cappit-Centro, Alloy Overflow	PATV - PASSABLE ALL TYPES VEHICLES	27 September 2022	03:00 pm	25 September 2022	11:00 pm	
Macalong-Cordon Overflow		Bridge	Barangay	Macalong-Cordon Overflow	PATV - PASSABLE ALL TYPES VEHICLES	27 September 2022	03:00 pm	25 September 2022	11:00 pm	
Macalong-P5 Cordon Overflow		Bridge	Barangay	Macalong-P5 Cordon Overflow	PATV - PASSABLE ALL TYPES VEHICLES	27 September 2022	03:00 pm	25 September 2022	11:00 pm	
Alloy		Bridge	Barangay	Poblacion-Alloy Overflow Bridge	PATV - PASSABLE ALL TYPES VEHICLES	27 September 2022	03:00 pm	25 September 2022	11:00 pm	
Ambaguio	4									
Banihal-Napo Road		Road	City/Municipality	Banihal-Napo Road	NPATV - NOT PASSABLE ALL TYPES VEHICLES			24 September 2022	03:00 pm	-Multiple Landslides -Ongoing clearing operations
Hamhamaan-Tadyukong-Lower Dulli Road		Road	City/Municipality	Hamhamaan-Tadyukong-Lower Dulli Road	PATV - PASSABLE ALL TYPES VEHICLES	26 September 2022	08:00 am	25 September 2022	12:00 pm	
Tuplac-Barangay Hall-Lower Dulli		Road	City/Municipality	Tuplac-Barangay Hall-Lower Dulli	PATV - PASSABLE ALL TYPES VEHICLES	26 September 2022	08:00 am	25 September 2022	12:00 pm	
Dalem Baclas Road		Road	City/Municipality	Dalem Baclas Road	PATV - PASSABLE ALL TYPES VEHICLES	27 September 2022	11:00 am	25 September 2022	12:00 pm	
Kayapa	1									

REGION PROVINCE CITY /MUNICIPALITY BARANGAY		TYPE	CLASSIFICATION	ROAD SECTION/BRIDGE	STATUS	DATE REPORTED (passable)	TIME REPORTED (passable)	DATE REPORTED (not passable)	TIME REPORTED (not passable)	REMARKS
Centro Latbang to Centro Nansabitan		Road	City/Municipality	Centro Latbang to Centro Nansabitan	PATV - PASSABLE ALL TYPES VEHICLES	27 September 2022		26 September 2022	01:00 pm	
Aritao	3									
Calitlitan		Bridge	City/Municipality	Calitlitan Overflow	PATV - PASSABLE ALL TYPES VEHICLES	29 September 2022		25 September 2022		
Comon		Bridge	City/Municipality	Comon-Latar Overflow	PATV - PASSABLE ALL TYPES VEHICLES	29 September 2022		25 September 2022		
Canabuan		Bridge	City/Municipality	Canabuan, Aritao	PATV - PASSABLE ALL TYPES VEHICLES	29 September 2022		25 September 2022		-Still not passable to light vehicles
Villaverde (Ibung)	1									
Bergonia Bridge		Bridge	City/Municipality	Bergonia Bridge	PTLV - PASSABLE TO LIGHT VEHICLES	27 September 2022	04:00 pm	26 September 2022		-Passable to light vehicles
ISABELA	6									
Echague	2									
Gucab Overflow Bridge		Bridge		Gucab Overflow Bridge	PATV - PASSABLE ALL TYPES VEHICLES	29 September 2022		26 September 2022	09:00 am	
Annafunan Overflow Bridge		Bridge		Annafunan Overflow Bridge	PATV - PASSABLE ALL TYPES VEHICLES	29 September 2022		26 September 2022	10:28 am	
Cauayan	1									
East Tabal Region and Forest Region		Bridge	City/Municipality	Alicaocao Overflow Bridge	PATV - PASSABLE ALL TYPES VEHICLES	29 September 2022		26 September 2022	09:00 am	
Cabagan	1									
Cabagan-Sta Maria Overflow Bridge		Bridge		Cabagan-Sta Maria Overflow Bridge	PATV - PASSABLE ALL TYPES VEHICLES	29 September 2022		26 September 2022	07:00 pm	
Santo Tomas	1									
Cansan-Bagutari Overflow Bridge		Bridge		Cansan-Bagutari Overflow Bridge	PATV - PASSABLE ALL TYPES VEHICLES	29 September 2022		26 September 2022	03:50 pm	

REGION PROVINCE CITY /MUNICIPALITY BARANGAY		TYPE	CLASSIFICATION	ROAD SECTION/BRIDGE	STATUS	DATE REPORTED (passable)	TIME REPORTED (passable)	DATE REPORTED (not passable)	TIME REPORTED (not passable)	REMARKS
Ilagan	1									
Baculud Overflow Bridge		Bridge		Baculud Overflow Bridge	PATV - PASSABLE ALL TYPES VEHICLES	29 September 2022		26 September 2022	09:00 pm	
QUIRINO	4									
Maddela	2									
Manglad		Bridge		Manglad Bridge	NPATV - NOT PASSABLE ALL TYPES VEHICLES			26 September 2022	06:00 am	
San Pedro		Bridge		San Pedro Bridge	PATV - PASSABLE ALL TYPES VEHICLES	27 September 2022	05:30 pm	26 September 2022	06:00 am	
Saguday	2									
Sitio Buluan		Bridge		Sitio Buluan Overflow Bridge	NPATV - NOT PASSABLE ALL TYPES VEHICLES			26 September 2022	07:30 am	
Rizal-Sto tomas		Bridge		Rizal-Sto Tomas Overflow Bridge	NPATV - NOT PASSABLE ALL TYPES VEHICLES			26 September 2022	07:30 am	
REGION 3	25									
AURORA	1									
SAN LUIS	1									
		Road	National (primary)	Nueva Ecija-Aurora Road K0174+300: Diteki River Detour Road	PATV - PASSABLE ALL TYPES VEHICLES	28 September 2022	12:00 pm	26 September 2022	12:00 pm	Passable as of 1200H 28 September 2022
NUEVA ECIJA	7									
Talavera	3									
Pinagpanaan		Road	National (primary)	Jct. Pinagpanaan-Rizal-Pantabangan Road K0126+230 to k0130+230	OLP - ONE LANE PASSABLE	26 September 2022	06:00 am	26 September 2022	12:00 am	Passable as of 0600H 26 September 2022
Andal Alino		Road	National (primary)	Daang Maharlika Road k0131+800	OLP - ONE LANE PASSABLE	26 September 2022	06:00 am	26 September 2022	12:00 am	Passable as of 0600H 26 September 2022

REGION PROVINCE CITY /MUNICIPALITY BARANGAY		TYPE	CLASSIFICATION	ROAD SECTION/BRIDGE	STATUS	DATE REPORTED (passable)	TIME REPORTED (passable)	DATE REPORTED (not passable)	TIME REPORTED (not passable)	REMARKS
		Road	National (primary)	Daang Maharlika Road K0124+000	OLP - ONE LANE PASSABLE			26 September 2022	06:00 am	Fallen Electric Post Actions Taken:Continuous Monitoring
Cabanatuan City	1									
Mayapyap		Road	National (primary)	Daang Maharlika Road K0120+000	OLP - ONE LANE PASSABLE			26 September 2022	06:00 am	Fallen Electric Post Actions Taken: On going Clearing Operation
San Leonardo	1									
Castellano		Road	National (primary)	Daang Maharlika Road K0094+800	PATV - PASSABLE ALL TYPES VEHICLES	26 September 2022	05:00 pm	26 September 2022	06:00 am	Passable as of 1700H 26 September 2022
Jaen	1									
Malabon		Road	National (primary)	Tarlac Sta. Rosa Road K0115+000	PATV - PASSABLE ALL TYPES VEHICLES	26 September 2022	05:00 pm	26 September 2022	06:00 am	Passable as of 1700H 26 September 2022
General Tinio	1									
Padolina		Road	National (primary)	Gapan, Fort Magsaysay Road KM 107+100	PTLV - PASSABLE TO LIGHT VEHICLES	26 September 2022	05:00 pm	27 September 2022	05:00 am	Fallen Electric Post Actions Taken:Continuous Monitoring
PAMPANGA	13									
Macabebe	2									
San Gabriel		Road	National (primary)	Apalit Macabebe - Masantol Road	NPLV - NOT PASSABLE LIGHT VEHICLES			28 September 2022	12:00 pm	On going clearing operation
Calsada Bayu		Road	National (primary)	Apalit Macabebe - Masantol Road K0064+500 - K0066 + 150	NPLV - NOT PASSABLE LIGHT VEHICLES	29 September 2022	05:00 pm	26 September 2022	08:00 am	0.25m-0.35m Flood Water
Candaba	9									
San Agustin		Road	National (primary)	Baliwag Candaba - Sta Ana Road K0068+800 - K0069+150	NPATV - NOT PASSABLE ALL TYPES VEHICLES			28 September 2022	12:00 pm	0.20m - 0.60m flood water
San Agustin		Road	National (primary)	Baliwag Candaba - Sta Ana Road K0068+800 - K0069+150	NPATV - NOT PASSABLE ALL TYPES VEHICLES			26 September 2022	05:00 pm	0.20m - 0.60m flood water

REGION PROVINCE CITY /MUNICIPALITY BARANGAY		TYPE	CLASSIFICATION	ROAD SECTION/BRIDGE	STATUS	DATE REPORTED (passable)	TIME REPORTED (passable)	DATE REPORTED (not passable)	TIME REPORTED (not passable)	REMARKS
San Agustin		Road	National (primary)	Baliwag Candaba - Sta Ana Road K0069+150 - K0069+450	NPATV - NOT PASSABLE ALL TYPES VEHICLES			28 September 2022	12:00 pm	0.40m - 1.50m flood water
Paralaya		Road	National (primary)	Candaba - San Miguel Road K0072 + 100 - K0073 + 150	NPATV - NOT PASSABLE ALL TYPES VEHICLES			28 September 2022	12:00 pm	0.40m - 1.50m flood water
Paralaya		Road	National (primary)	K0073 + 150 - K0073 + 500	NPATV - NOT PASSABLE ALL TYPES VEHICLES			28 September 2022	12:00 pm	0.40m - 1.50m flood water
Paralaya		Road	National (primary)	K0073 + 500 - K0076 + 600	NPATV - NOT PASSABLE ALL TYPES VEHICLES			28 September 2022	12:00 pm	0.40m - 1.50m flood water
Paralaya		Road	National (primary)	K0076 - 300 + K0076 - 450	NPATV - NOT PASSABLE ALL TYPES VEHICLES			28 September 2022	12:00 pm	0.40m - 1.50m flood water
Magumbali		Road	National (primary)	K0079 +900 - K0080 +400	PATV - PASSABLE ALL TYPES VEHICLES	28 September 2022	12:00 pm	26 September 2022	05:00 pm	Passable as of 1200H 28 September 2022
Salapungan		Road	National (primary)	K0084 +300 - K0084 +300	PATV - PASSABLE ALL TYPES VEHICLES	28 September 2022	12:00 pm	26 September 2022	05:00 pm	Passable as of 1200H 28 September 2022
Porac	1									
Mancantian		Road	National (primary)	Angeles - Porac - Floridablanca - Dinalupihan Road, Porac, Macantian Bridge K0089+051 - K0089 +320	PTLV - PASSABLE TO LIGHT VEHICLES			27 September 2022	05:00 am	Scoured foundation Continuous monitoring
San Simon	1									
Sto. Nino		Road	National (primary)	K0059 + (768) - K0059 + (-668)	NPLV - NOT PASSABLE LIGHT VEHICLES			28 September 2022	12:00 pm	0.20m - 0.30m flood water
TARLAC	2									
Paniqui	1									
		Road	National (primary)	Manila North Road Gerona and Paniqui Station	PATV - PASSABLE ALL TYPES VEHICLES	26 September 2022	08:00 am	26 September 2022	06:00 am	Passable as of 0800H 26 September 2022
La Paz	1									

REGION PROVINCE CITY /MUNICIPALITY BARANGAY		TYPE	CLASSIFICATION	ROAD SECTION/BRIDGE	STATUS	DATE REPORTED (passable)	TIME REPORTED (passable)	DATE REPORTED (not passable)	TIME REPORTED (not passable)	REMARKS
Caut		Road	National (primary)	Concepcion - Lapaz K0131+300	PATV - PASSABLE ALL TYPES VEHICLES	26 September 2022	05:00 pm	26 September 2022	06:00 am	Passable as of 1700H 26 September 2022
ZAMBALES	2									
San Felipe	1									
Sindol		Road	National (primary)	Olongapo - Bugallon Road K0171+00-K0172+000	PATV - PASSABLE ALL TYPES VEHICLES	26 September 2022	05:00 pm	26 September 2022	08:00 am	Passable as of 1700H 26 September 2022
Cabangan	1									
San Rafael		Road	National (primary)	Olongapo - Bugallon Road K0182+900-K0183+700	PATV - PASSABLE ALL TYPES VEHICLES	26 September 2022	05:00 pm	26 September 2022	08:00 am	Passable as of 1700H 26 September 2022
CALABARZON	2									
CAVITE	1									
Ternate	1									
		Road	City/Municipality	K0069+(-1000)-K0074+622	PATV - PASSABLE ALL TYPES VEHICLES	26 September 2022	09:30 am	25 September 2022	05:00 pm	Ternate and Nasugbu LGUs agreed to close the road to prevent incidents brought by effects of STY Karding
LAGUNA	1									
Mabitac	1									
Brgy. Nanguma-Famy Road		Road	City/Municipality		PATV - PASSABLE ALL TYPES VEHICLES	26 September 2022	07:56 am	26 September 2022	02:00 am	
REGION 5	3									
CAMARINES SUR	2									
Del Gallego	1									
Mansalaya-Kinalangan		Road	Barangay	Mansalaya-Kinalangan	PATV - PASSABLE ALL TYPES VEHICLES	26 September 2022	11:00 am	25 September 2022		
Nabua	1									
Sta. Elena		Road	Barangay	Sta. Elena	PATV - PASSABLE ALL TYPES VEHICLES	26 September 2022	11:00 am	25 September 2022		
CAMARINES NORTE	1									

REGION PROVINCE CITY /MUNICIPALITY BARANGAY		TYPE	CLASSIFICATION	ROAD SECTION/BRIDGE	STATUS	DATE REPORTED (passable)	TIME REPORTED (passable)	DATE REPORTED (not passable)	TIME REPORTED (not passable)	REMARKS
San Vicente	1									
Barangay Cabanbanan		Road	Barangay	Purok 1, Purok 2 & Purok 4 Spillways	PATV - PASSABLE ALL TYPES VEHICLES	26 September 2022	08:00 am	25 September 2022	10:00 pm	
CAR	7									
IFUGAO	5									
Kiangan	1									
Julongan		Road	National (primary)	K0337+000, Julongan, Kiangan, Ifugao	PATV - PASSABLE ALL TYPES VEHICLES	24 September 2022	09:40 pm	24 September 2022	04:00 pm	Due to soil collapse
Tinoc	1									
Ap-apid		Road	National (primary)	K0354+400, Ap-apid, Tinoc, Ifugao	PATV - PASSABLE ALL TYPES VEHICLES	26 September 2022	01:00 pm	26 September 2022	09:30 am	Due to soil collapse
Hungduan	1									
Poblacion		Road	National (primary)	K0364+700, Poblacion, Hungduan, Ifugao	PATV - PASSABLE ALL TYPES VEHICLES	28 September 2022	12:00 pm	26 September 2022		Due to soil collapse; Reported one lane passable on September 26, 2022, 11:50 AM
Lagawe	2									
		Road	Provincial	Holang-Cudog-Mungayang Provincial Road	NPATV - NOT PASSABLE ALL TYPES VEHICLES			26 September 2022		Due to landslide. Ongoing clearing.
		Road	Provincial	Bayyucan-Caba Provincial Road	NPATV - NOT PASSABLE ALL TYPES VEHICLES			25 September 2022		Due to landslide. Ongoing clearing.
MOUNTAIN PROVINCE	1									
Sadanga	1									
		Road	National (primary)	K0412+250, Corocoro Section, Sadanga, Mt. Province	PATV - PASSABLE ALL TYPES VEHICLES	26 September 2022	04:30 pm	26 September 2022	07:00 am	Due to soil collapse
KALINGA	1									
Pinukpuk	1									

REGION PROVINCE CITY /MUNICIPALITY BARANGAY		TYPE	CLASSIFICATION	ROAD SECTION/BRIDGE	STATUS	DATE REPORTED (passable)	TIME REPORTED (passable)	DATE REPORTED (not passable)	TIME REPORTED (not passable)	REMARKS
Katabbogan		Road	National (primary)	K0531+474 - K0531+515, Katabbogan, Pinukupuk, Kalinga	PATV - PASSABLE ALL TYPES VEHICLES	28 September 2022	12:00 pm	26 September 2022		Due to road slip; Reported one lane passable on September 26, 2022, 10:00 AM

POWER as of (October 03, 2022 08:00)

REGION PROVINCE CITY /MUNICIPALITY BARANGAY		TYPE	SERVICE PROVIDER	DATE OF INTERRUPTION/ OUTAGE	TIME OF INTERRUPTION/ OUTAGE	DATE RESTORED	TIME RESTORED	REMARKS
GRAND TOTAL	117							
REGION 1	13							
ILOCOS NORTE	1							
Carasi	1							
Municipal-wide		Outage	INEC	25 September 2022	08:30	25 September 2022	10:30	
LA UNION	3							
Rosario	1							
Municipal-wide		Interruption	LUELCO	26 September 2022	01:15	26 September 2022	02:54	
Sudipen	1							
Namaltugan		Interruption	LUELCO	26 September 2022	07:30	26 September 2022	11:30	
Ilocano		Interruption	LUELCO	26 September 2022	07:30	26 September 2022	11:30	
Old Central		Interruption	LUELCO	26 September 2022	07:30	26 September 2022	11:30	
Ipet		Interruption	LUELCO	26 September 2022	07:30	26 September 2022	11:30	
Poblacion		Interruption	LUELCO	26 September 2022	07:30	26 September 2022	11:30	
Agoo	1							
San Joaquin		Interruption	LUELCO	26 September 2022	07:48	26 September 2022	09:05	
Sta. Maria		Interruption	LUELCO	26 September 2022	07:50	26 September 2022	09:05	
San Nicolas West		Interruption	LUELCO	26 September 2022	07:48			
PANGASINAN	9							
Rosales	1							
Carmay East & West		Interruption		26 September 2022	00:08	26 September 2022	09:50	
Rizal		Interruption		26 September 2022	00:08	26 September 2022	09:50	
Casanicolasan		Interruption		26 September 2022	00:08	26 September 2022	09:50	

REGION PROVINCE CITY /MUNICIPALITY BARANGAY		TYPE	SERVICE PROVIDER	DATE OF INTERRUPTION/ OUTAGE	TIME OF INTERRUPTION/ OUTAGE	DATE RESTORED	TIME RESTORED	REMARKS
Zone 2		Interruption		26 September 2022	00:08	26 September 2022	01:00	
Zone 4		Interruption		26 September 2022	00:08	26 September 2022	01:00	
Tomana East		Interruption		26 September 2022	00:08	26 September 2022	01:00	
Guling		Interruption		26 September 2022	00:08	26 September 2022	01:00	
Colling		Interruption		26 September 2022	00:08	26 September 2022	01:00	
San Isidro		Interruption		26 September 2022	00:08	26 September 2022	01:00	
Don Antonio Villagei		Interruption		26 September 2022	00:08	26 September 2022	01:00	
Sual	1							
		Interruption		26 September 2022	03:40	26 September 2022	07:52	
Alcala	1							
Laoac		Interruption		25 September 2022	23:00	26 September 2022	08:20	
Purok 5, San Pedro Apartado		Interruption		25 September 2022	12:00			
Agno	1							
Pob. West/East		Interruption		25 September 2022	05:00			
Viga		Interruption		25 September 2022	03:00			
Cayungnan		Interruption		25 September 2022	04:00			
Patar		Interruption		25 September 2022	23:00			
Alaminos	1							
Municipal-wide		Interruption		26 September 2022	05:50	26 September 2022	07:30	
Labrador	1							
Municipal-wide		Interruption		26 September 2022	06:00	26 September 2022	07:30	
Bani	1							
Municipal-wide		Interruption		25 September 2022	03:00			
Infanta	1							
Municipal-wide		Interruption		26 September 2022	03:00			Fallen electric post caused by fallen mango tree
Bayambang	1							
Daraway		Interruption		26 September 2022				
Telbang		Interruption		26 September 2022				
Managos		Interruption		26 September 2022				
Tampog		Interruption		26 September 2022				
Dusoc		Interruption		26 September 2022				
Carungay		Interruption		26 September 2022				
Reynado		Interruption		26 September 2022				

REGION PROVINCE CITY /MUNICIPALITY BARANGAY		TYPE	SERVICE PROVIDER	DATE OF INTERRUPTION/ OUTAGE	TIME OF INTERRUPTION/ OUTAGE	DATE RESTORED	TIME RESTORED	REMARKS
Hermoza		Interruption		26 September 2022				
Malioer		Interruption		26 September 2022				
Sanlibo		Interruption		26 September 2022				
Idong		Interruption		26 September 2022				
Maigpa		Interruption		26 September 2022				
Inanlorenza		Interruption		26 September 2022				
Buayaen		Interruption		26 September 2022				
San Gabriel 2nd		Interruption		26 September 2022				
REGION 2	6							
ISABELA	1							
Dinapigue	1							
All Barangays		Outage	AURELCO	25 September 2022	12:15	26 September 2022	12:00	Preventive Shutdown
NUEVA VIZCAYA	5							
Ambaguio	1							
Poblacion, Tiblac, and Labang		Interruption	NUVELCO	25 September 2022	18:19	25 September 2022	18:24	Due to fallen trees
Aritao	1							
Balite		Interruption	NUVELCO	25 September 2022	05:00	25 September 2022	12:33	Due to fallen trees
Ocao-Capinaan		Interruption	NUVELCO	25 September 2022	04:00	26 September 2022	20:00	Due to fallen trees
Tucanon, Comon, Banganan, Darapidap, Poblacion, Bone South, Tabueng, Kirang, and Calitlitan		Interruption	NUVELCO	25 September 2022	09:38	25 September 2022	23:00	Due to fallen trees
Yaway		Interruption	NUVELCO	25 September 2022	18:15	25 September 2022	23:00	Due to fallen trees
Beti		Interruption	NUVELCO	25 September 2022	19:00	25 September 2022	23:00	Due to fallen trees
Canarem and Canabuan		Interruption	NUVELCO	25 September 2022	19:00	26 September 2022	20:00	Due to fallen trees
Bambang	1							
Abian (Purok 1, 2 & 4)		Interruption	NUVELCO	25 September 2022	18:00	26 September 2022	20:30	Due to fallen trees
Kasibu	1							
All Barangays		Interruption	NUVELCO	25 September 2022	07:50	25 September 2022	21:35	Due to fallen trees
Malabing Valley		Interruption	NUVELCO	26 September 2022	04:00	26 September 2022	20:00	Due to fallen trees
Santa Fe (Imugan)	1							
Baracbac		Interruption	NUVELCO	25 September 2022	18:00	26 September 2022	11:00	Due to fallen trees
REGION 3	69							
AURORA	8							
Baler	1							
		Outage		25 September 2022		27 September 2022		

REGION PROVINCE CITY /MUNICIPALITY BARANGAY		TYPE	SERVICE PROVIDER	DATE OF INTERRUPTION/ OUTAGE	TIME OF INTERRUPTION/ OUTAGE	DATE RESTORED	TIME RESTORED	REMARKS
Casiguran	1							
		Outage		25 September 2022		27 September 2022		
Dilasag	1							
		Outage		25 September 2022		27 September 2022		
Dinalungan	1							
		Outage		25 September 2022		27 September 2022		
Dingalan	1							
		Outage		25 September 2022				
Dipaculao	1							
		Outage		25 September 2022		27 September 2022		
Maria Aurora	1							
		Outage		25 September 2022		27 September 2022		
San Luis	1							
		Outage		25 September 2022		27 September 2022		
BULACAN	5							
Malolos	1							
		Outage	MERALCO	25 September 2022		29 September 2022		
Paombong	1							
		Interruption		26 September 2022				
San Jose del Monte	1							
		Interruption		25 September 2022				
Marilao	1							
		Interruption		25 September 2022		26 September 2022		
San Miguel	1							
		Interruption		26 September 2022				
NUEVA ECIJA	25							
Aliaga	1							
		Outage		25 September 2022		28 September 2022		
Bongabon	1							
		Outage		25 September 2022		27 September 2022		
Cabanatuan	1							
		Outage		25 September 2022		27 September 2022		
Cabiao	1							
		Outage		25 September 2022				

REGION PROVINCE CITY /MUNICIPALITY BARANGAY		TYPE	SERVICE PROVIDER	DATE OF INTERRUPTION/ OUTAGE	TIME OF INTERRUPTION/ OUTAGE	DATE RESTORED	TIME RESTORED	REMARKS
Carranglan	1							
		Outage		25 September 2022		28 September 2022		
Gabaldon (Bitulok & Sabani)	1							
		Outage		25 September 2022		28 September 2022		
Gapan	1							
		Outage		25 September 2022		28 September 2022		
General Mamerto Natividad	1							
		Outage		25 September 2022		28 September 2022		
General Tinio (Papaya)	1							
		Outage		25 September 2022				
Guimba	1							
		Outage		25 September 2022		28 September 2022		
Jaen	1							
		Outage		25 September 2022				
Laur	1							
		Outage		25 September 2022		28 September 2022		
Licab	1							
		Outage		25 September 2022		28 September 2022		
Llanera	1							
		Outage		25 September 2022		27 September 2022		
Lupao	1							
		Outage		25 September 2022		27 September 2022		
Palayan	1							
		Outage		25 September 2022		27 September 2022		
Peñaranda	1							
		Outage		25 September 2022		28 September 2022		
Rizal	1							
		Outage		25 September 2022		28 September 2022		
San Antonio	1							
		Outage		25 September 2022				
San Isidro	1							
		Outage		25 September 2022				
San Leonardo	1							
		Outage		25 September 2022		28 September 2022		

REGION PROVINCE CITY /MUNICIPALITY BARANGAY		TYPE	SERVICE PROVIDER	DATE OF INTERRUPTION/ OUTAGE	TIME OF INTERRUPTION/ OUTAGE	DATE RESTORED	TIME RESTORED	REMARKS
Santa Rosa	1							
		Outage		25 September 2022		27 September 2022		
Santo Domingo	1							
		Outage		25 September 2022		27 September 2022		
Talavera	1							
		Outage		25 September 2022		27 September 2022		
Zaragoza	1							
		Outage		25 September 2022		28 September 2022		
PAMPANGA	13							
Arayat	1							
		Interruption	PELCO I	25 September 2022		26 September 2022	06:16	
Bacolor	1							
		Interruption		25 September 2022		26 September 2022	06:03	
Candaba	1							
		Interruption	PELCO I	25 September 2022		26 September 2022	04:30	
Floridablanca	1							
		Interruption		25 September 2022		26 September 2022	08:00	
Mabalacat	1							
		Interruption		25 September 2022		26 September 2022	10:54	Partial Power Interruption
Magalang	1							
		Interruption		25 September 2022		26 September 2022	06:00	
Masantol	1							
		Interruption		25 September 2022		26 September 2022	10:05	
Mexico	1							
		Interruption	PELCO I	25 September 2022		26 September 2022	06:23	
Minalin	1							
		Interruption		25 September 2022		26 September 2022	06:14	
San Fernando	1							
		Interruption	SFELAPCO I	25 September 2022		26 September 2022	17:00	
San Luis	1							
		Interruption	PELCO I	25 September 2022		26 September 2022	04:00	
Santa Ana	1							
		Interruption	PELCO I	25 September 2022		26 September 2022	04:00	

REGION PROVINCE CITY /MUNICIPALITY BARANGAY		TYPE	SERVICE PROVIDER	DATE OF INTERRUPTION/ OUTAGE	TIME OF INTERRUPTION/ OUTAGE	DATE RESTORED	TIME RESTORED	REMARKS
San Simon	1							
		Interruption		25 September 2022		26 September 2022	08:25	
TARLAC	18							
Anao	1							
		Outage	TARELCO	25 September 2022		27 September 2022		
Bamban	1							
		Outage	TARELCO	25 September 2022				
Camiling	1							
		Outage	TARELCO	25 September 2022		27 September 2022		
Capas	1							
		Outage	TARELCO	25 September 2022				
Concepcion	1							
		Outage	TARELCO	25 September 2022				
Gerona	1							
		Outage	TARELCO	25 September 2022				
La Paz	1							
		Outage	TARELCO	25 September 2022				
Mayantoc	1							
		Outage	TARELCO	25 September 2022		27 September 2022		
Moncada	1							
		Outage	TARELCO	25 September 2022		27 September 2022		
Paniqui	1							
		Outage	TARELCO	25 September 2022		29 September 2022		
Pura	1							
		Outage	TARELCO	25 September 2022		28 September 2022		
Ramos	1							
		Outage	TARELCO	25 September 2022		28 September 2022		
San Clemente	1							
		Outage	TARELCO	25 September 2022		27 September 2022		
San Jose	1							
		Outage	TARELCO	25 September 2022				
San Manuel	1							
		Outage	TARELCO	25 September 2022		27 September 2022		
Santa Ignacia	1							

REGION PROVINCE CITY /MUNICIPALITY BARANGAY		TYPE	SERVICE PROVIDER	DATE OF INTERRUPTION/ OUTAGE	TIME OF INTERRUPTION/ OUTAGE	DATE RESTORED	TIME RESTORED	REMARKS
		Outage	TARELCO	25 September 2022		28 September 2022		
Tarlac City	1							
		Outage	TARELCO	25 September 2022		29 September 2022		
Victoria	1							
		Outage	TARELCO	25 September 2022		28 September 2022		
CALABARZON	25							
QUEZON	11							
Burdeos	1							
		Interruption		25 September 2022	12:30	28 September 2022	18:30	
General Nakar	1							
		Interruption		25 September 2022	18:34	26 September 2022	13:50	Except Brgy. Umiray
Jomalig	1							
		Interruption		25 September 2022	11:50	28 September 2022	13:00	Restored as of 1300H 28 September 2022
Panukulan	1							
		Interruption		25 September 2022	12:30			Restored in 3 brgys as of 1945H 02 October 2022
Patnanungan	1							
		Interruption		25 September 2022	15:40	26 September 2022	17:30	
Polillo	1							
		Interruption		25 September 2022	12:05	26 September 2022	11:00	17 out of 19 barangays have restored power supply as of 29 and 30 September 2022
Real	1							
		Interruption		25 September 2022	17:30	25 September 2022	23:30	
Tiaong	1							
Ayusan 1		Interruption		25 September 2022	16:26	26 September 2022	16:30	
Atimonan	1							
		Interruption		25 September 2022	06:00	26 September 2022	11:00	
Infanta	1							
		Interruption		25 September 2022	07:30	26 September 2022	11:15	
San Antonio	1							
		Interruption		25 September 2022	14:30	26 September 2022	09:00	

REGION PROVINCE CITY /MUNICIPALITY BARANGAY		TYPE	SERVICE PROVIDER	DATE OF INTERRUPTION/ OUTAGE	TIME OF INTERRUPTION/ OUTAGE	DATE RESTORED	TIME RESTORED	REMARKS
BATANGAS	3							
Lipa	1							
Banay-banay		Interruption		25 September 2022	08:00	25 September 2022	18:00	
San Jose	1							
Bagong Pook		Interruption		25 September 2022	08:00	25 September 2022	18:00	
Banay-banay 1st		Interruption		25 September 2022	08:00	25 September 2022	18:00	
Mataasnakahoy	1							
Barangay I		Interruption		25 September 2022	08:00	25 September 2022	18:00	
Barangay II		Interruption		25 September 2022	08:00	25 September 2022	18:00	
Barangay II-A		Interruption		25 September 2022	08:00	25 September 2022	18:00	
Barangay III		Interruption		25 September 2022	08:00	25 September 2022	18:00	
Barangay IV		Interruption		25 September 2022	08:00	25 September 2022	18:00	
Bayorbor		Interruption		25 September 2022	08:00	25 September 2022	18:00	
Bubuyan		Interruption		25 September 2022	08:00	25 September 2022	18:00	
Calingatan		Interruption		25 September 2022	08:00	25 September 2022	18:00	
Loob		Interruption		25 September 2022	08:00	25 September 2022	18:00	
Manggahan		Interruption		25 September 2022	08:00	25 September 2022	18:00	
Nangkaan		Interruption		25 September 2022	08:00	25 September 2022	18:00	
San Sebastian		Interruption		25 September 2022	08:00	25 September 2022	18:00	
Santol		Interruption		25 September 2022	08:00	25 September 2022	18:00	
Upa		Interruption		25 September 2022	08:00	25 September 2022	18:00	
Lumang Lipa		Interruption		25 September 2022	08:00	25 September 2022	18:00	
LAGUNA	4							
Luisiana	1							
San Roque		Interruption		25 September 2022	17:17	25 September 2022	20:26	
Salvador		Interruption		26 September 2022	08:20	26 September 2022	12:30	
Rafael		Interruption		25 September 2022	17:17	25 September 2022	20:26	
Santa Maria	1							
Coralan		Interruption		25 September 2022	19:29	26 September 2022	12:00	
Pao-O		Interruption		25 September 2022	19:27	26 September 2022	12:00	
Parang na Buho		Interruption		25 September 2022	20:24	26 September 2022	12:00	
Inayapan		Interruption		25 September 2022	07:12	26 September 2022	12:00	
Matalingting		Interruption		25 September 2022	18:43	26 September 2022	12:00	
Laurel		Interruption		26 September 2022	08:20	26 September 2022	12:00	

REGION PROVINCE CITY /MUNICIPALITY BARANGAY		TYPE	SERVICE PROVIDER	DATE OF INTERRUPTION/ OUTAGE	TIME OF INTERRUPTION/ OUTAGE	DATE RESTORED	TIME RESTORED	REMARKS
Adia		Interruption		25 September 2022	21:40	26 September 2022	04:00	
Macasipac		Interruption		25 September 2022	22:52	26 September 2022	04:00	
Lumban	1							
Lewin		Interruption		25 September 2022	21:20	25 September 2022	21:31	
Cavinti	1							
Bangco		Interruption		25 September 2022	08:30	26 September 2022	01:30	
Layug		Interruption		25 September 2022	08:33	26 September 2022	01:30	
Cansuso		Interruption		25 September 2022	17:00	25 September 2022	21:31	
RIZAL	7							
Morong	1							
Maybancal, E. Dela Paz		Interruption		25 September 2022	18:35	25 September 2022	22:00	
Binangonan	1							
Macamot		Interruption		25 September 2022	16:20	26 September 2022	17:00	
Darangan		Interruption		25 September 2022	21:45	26 September 2022	17:00	
Tanay	1							
Plaza Aldea		Interruption		25 September 2022	17:30	25 September 2022		
Sampaloc		Interruption		25 September 2022	17:30	25 September 2022		
Daraitan		Interruption		25 September 2022	21:24	25 September 2022	21:34	
Piilla	1							
Halayhayin		Interruption		25 September 2022	18:20	25 September 2022	22:05	
Antipolo	1							
Dela Paz		Interruption		25 September 2022	20:40	26 September 2022		
Cupang		Interruption		25 September 2022	20:55	26 September 2022	09:00	
Taytay	1							
Muzon		Interruption		25 September 2022	20:05	26 September 2022		
Cardona	1							
Balibago		Interruption		25 September 2022	17:40	27 September 2022	10:50	
Tuna		Interruption		25 September 2022	17:40	27 September 2022	10:50	
Lambac		Interruption		25 September 2022	17:40	27 September 2022	11:05	
Boor		Interruption		25 September 2022	20:49	27 September 2022	11:05	
San Roque		Interruption		25 September 2022	18:47	26 September 2022	12:30	
REGION 5	4							
CAMARINES NORTE	4							
Jose Panganiban	1							

REGION PROVINCE CITY /MUNICIPALITY BARANGAY		TYPE	SERVICE PROVIDER	DATE OF INTERRUPTION/ OUTAGE	TIME OF INTERRUPTION/ OUTAGE	DATE RESTORED	TIME RESTORED	REMARKS
Salvacion		Interruption	CANORECO	25 September 2022		26 September 2022	14:00	
Mercedes	1							
Hamoraon		Interruption	CANORECO	25 September 2022		26 September 2022	14:00	
Capalonga	1							
Poblacion		Interruption	CANORECO	25 September 2022	22:30	25 September 2022	23:00	
San Vicente	1							
Brgy. Asdum		Interruption	CANORECO	25 September 2022		26 September 2022	14:00	
Brgy. Fabrica		Interruption	CANORECO	25 September 2022		26 September 2022	14:00	

COMMUNICATION LINES as of (October 03, 2022 08:00)

REGION PROVINCE CITY /MUNICIPALITY BARANGAY		TELECOM PANY	STATUS OF COMM UNICATIO N	DATE INT ERRUPTI ON	TIME INTE RRUPTIO N	DATE RES TORATIO N	TIME RES TORATIO N	2G SITE COUNT	2G WITH COVERAG E	2G % OF COVERAG E	3G SITE COUNT	3G WITH COVERAG E	3G % OF COVERAG E	4G SITE COUNT	4G WITH COVERAG E	4G % OF COVERAG E	REMARKS
GRAND TOTAL	6																
REGION 1	1																
ILOCOS NORTE	1																
Adams	1																
		Smart	Non-operational	September 25, 2022		October 01, 2022											Restored as of October 1, 2022. Confirmed via call to MDRRMO Adams
		Globe	Operational	September 25, 2022		October 01, 2022											Restored as of October 1, 2022. Confirmed via call to MDRRMO Adams
CALABARZON	5																
QUEZON	5																
Patnanungan	1																

REGION PROVINCE CITY /MUNICIPALITY BARANGAY		TELECOM PANY	STATUS OF COMM UNICATIO N	DATE INT ERRUPTI ON	TIME INTE RRUPTIO N	DATE RES TORATIO N	TIME RES TORATIO N	2G SITE COUNT	2G WITH COVERAG E	2G % OF COVERAG E	3G SITE COUNT	3G WITH COVERAG E	3G % OF COVERAG E	4G SITE COUNT	4G WITH COVERAG E	4G % OF COVERAG E	REMARKS
		Globe	Operationa l	September 25, 2022		September 26, 2022	18:00										
Jomalig	1																
		Globe	Operationa l	September 25, 2022		September 26, 2022	18:00										
Polillo	1																
		Globe	Operationa l	September 25, 2022		September 25, 2022	18:00										
		Smart	Operationa l	September 25, 2022		September 25, 2022	18:00										
Burdeos	1																
		Globe	Operationa l	September 25, 2022		September 25, 2022	18:00										
		Smart	Operationa l	September 25, 2022		September 25, 2022	18:00										
Panukulan	1																
		Globe	Operationa l	September 25, 2022		September 25, 2022	18:00										
		Smart	Operationa l	September 25, 2022		September 25, 2022	18:00										

STATUS OF FLIGHTS as of (October 03, 2022 08:00)

REGION PROVINCE CITY /MUNICIPALITY BARANGAY		AIRPORT	AIRLINE	TYPE	FLIGHT NO	ROUTE	DATE CANCELLED	TIME CANCELLED	DATE RESUMED	TIME RESUMED	REMARKS
GRAND TOTAL	84										
NCR	84										
NCR	84										
No breakdown	84										
			CebGo (DG)	Domestic	DG 6111	Manila-Naga-Manila	25 September 2022		27 September 2022		
			CebGo (DG)	Domestic	DG 6112	Manila-Naga-Manila	25 September 2022		27 September 2022		
			CebGo (DG)	Domestic	DG 6117	Manila-Naga-Manila	25 September 2022		27 September 2022		

REGION PROVINCE CITY /MUNICIPALITY BARANGAY	AIRPORT	AIRLINE	TYPE	FLIGHT NO	ROUTE	DATE CANCELLED	TIME CANCELLED	DATE RESUMED	TIME RESUMED	REMARKS
		CebGo (DG)	Domestic	DG 6118	Manila-Naga- Manila	25 September 2022		27 September 2022		
		AirSWIFT (T6)	Domestic	T6143	El Nido-Manila	25 September 2022		27 September 2022		
		AirSWIFT (T6)	Domestic	T6149	El Nido-Manila	25 September 2022		27 September 2022		
		AirSWIFT (T6)	Domestic	T6147	El Nido-Manila	25 September 2022		27 September 2022		
		Philippine Airlines (PR)	Domestic	PR1987	Manila-Tacloban- Manila	25 September 2022		27 September 2022		
		Philippine Airlines (PR)	Domestic	PR1988	Manila-Tacloban- Manila	25 September 2022		27 September 2022		
		PAL Express (2P)	Domestic	2P2147	Manila-Tacloban- Manila	25 September 2022		27 September 2022		
		PAL Express (2P)	Domestic	2P2148	Manila-Iloilo- Manila	25 September 2022		27 September 2022		
		PAL Express (2P)	Domestic	2P2135	Manila-Iloilo- Manila	25 September 2022		27 September 2022		
		PAL Express (2P)	Domestic	2P2136	Manila-Bacolod- Manila	25 September 2022		27 September 2022		
		PAL Express (2P)	Domestic	2P2137	Manila-Bacolod- Manila	25 September 2022		27 September 2022		
		PAL Express (2P)	Domestic	2P2138	Manila-Bacolod- Manila	25 September 2022		27 September 2022		
		PAL Express (2P)	Domestic	2P2825	Manila-Davao	25 September 2022		27 September 2022		
		PAL Express (2P)	Domestic	2P2205	Manila-Roxas- Manila	25 September 2022		27 September 2022		
		PAL Express (2P)	Domestic	2P2206	Manila-Roxas- Manila	25 September 2022		27 September 2022		
		PAL Express (2P)	Domestic	2P2983	Manila-Tacloban- Manila	25 September 2022		27 September 2022		
		PAL Express (2P)	Domestic	2P2984	Manila-Tacloban- Manila	25 September 2022		27 September 2022		
		PAL Express (2P)	Domestic	2P2787	Manila-Tacloban- Manila	25 September 2022		27 September 2022		
		PAL Express (2P)	Domestic	2P2788	Manila-Puerto Princesa-Manila	25 September 2022		27 September 2022		
		PAL Express (2P)	Domestic	2P2145	Manila-Puerto Princesa-Manila	25 September 2022		27 September 2022		
		PAL Express (2P)	Domestic	2P2146	Manila-Iloilo- Manila	25 September 2022		27 September 2022		
		PAL Express (2P)	Domestic	2P 2966	Busuanga- Manila	25 September 2022		27 September 2022		

REGION PROVINCE CITY /MUNICIPALITY BARANGAY	AIRPORT	AIRLINE	TYPE	FLIGHT NO	ROUTE	DATE CANCELLED	TIME CANCELLED	DATE RESUMED	TIME RESUMED	REMARKS
		PAL Express (2P)	Domestic	2P 2964	Busuanga- Manila	25 September 2022		27 September 2022		
		PAL Express (2P)	Domestic	2P 2958	Cotabato-Manila	25 September 2022		27 September 2022		
		PAL Express (2P)	Domestic	2P 2050	Caticlan-Manila	25 September 2022		27 September 2022		
		PAL Express (2P)	Domestic	2P 2976	Siargao-Manila	25 September 2022		27 September 2022		
		Cebu Pacific Air (5J)	Domestic	5J 196	Manila-Cauayan- Manila	25 September 2022		27 September 2022		
		Cebu Pacific Air (5J)	Domestic	5J 197	Manila-Cauayan- Manila	25 September 2022		27 September 2022		
		Cebu Pacific Air (5J)	Domestic	5J 504	Manila-Tuguegar ao-Manila	25 September 2022		27 September 2022		
		Cebu Pacific Air (5J)	Domestic	5J 505	Manila-Tuguegar ao-Manila	25 September 2022		26 September 2022		
		CebGo (DG)	Domestic	DG 6504	Cebu-Manila	25 September 2022		27 September 2022		
		Philippine Airlines (PR)	Domestic	PR 1818	Manila-Davao- Manila	25 September 2022		27 September 2022		
		Philippine Airlines (PR)	Domestic	PR 1819	Manila-Davao- Manila	25 September 2022		27 September 2022		
		Philippine Airlines (PR)	Domestic	PR 1860	Manila-Cebu- Manila	25 September 2022		27 September 2022		
		Philippine Airlines (PR)	Domestic	PR 1861	Manila-Cebu- Manila	25 September 2022		27 September 2022		
		Philippine Airlines (PR)	Domestic	PR 1823	Manila-Davao- Manila	25 September 2022		27 September 2022		
		Philippine Airlines (PR)	Domestic	PR 1824	Manila-Davao- Manila	25 September 2022		27 September 2022		
		Philippine Airlines (PR)	Domestic	PR 1862	Manila-Cebu- Manila	25 September 2022		27 September 2022		
		Philippine Airlines (PR)	Domestic	PR 1863	Manila-Cebu- Manila	25 September 2022		27 September 2022		
		Philippine Airlines (PR)	Domestic	PR 1868	Manila-Cebu- Manila	25 September 2022		27 September 2022		
		Philippine Airlines (PR)	Domestic	PR 1867	Manila-Cebu- Manila	25 September 2022		27 September 2022		
		Philippine Airlines (PR)	Domestic	PR 1864	Cebu-Manila	25 September 2022		27 September 2022		
		Philippine Airlines (PR)	Domestic	PR 1820	Davao-Manila	25 September 2022		27 September 2022		
		Philippine Airlines (PR)	Domestic	PR 1869	Manila-Cebu	25 September 2022		27 September 2022		

REGION PROVINCE CITY /MUNICIPALITY BARANGAY	AIRPORT	AIRLINE	TYPE	FLIGHT NO	ROUTE	DATE CANCELLED	TIME CANCELLED	DATE RESUMED	TIME RESUMED	REMARKS
		AirAsia Philippines (Z2)	Domestic	Z2 615	Manila-Davao	25 September 2022		27 September 2022		
		AirAsia Philippines (Z2)	Domestic	Z2 771	Manila-Cebu	25 September 2022		27 September 2022		
		KLM Royal Dutch Airlines (KL)	International	KL 803	Manila-Amsterdam	25 September 2022		27 September 2022		
		KLM Royal Dutch Airlines (KL)	International	KL 804	Manila-Amsterdam	25 September 2022		27 September 2022		
		Air Niugini (PX)	International	PX 010	Manila-Port Moresby-Manila	25 September 2022		27 September 2022		
		Air Niugini (PX)	International	PX 011	Manila-Port Moresby-Manila	25 September 2022		27 September 2022		
		United Airlines (UA)	International	UA 183	Manila-Guam-Manila	25 September 2022		26 September 2022		
		United Airlines (UA)	International	UA 184	Manila-Guam-Manila	25 September 2022		26 September 2022		
		Philippine Airlines (PR)	International	PR 732	Manila-Bangkok-Manila	25 September 2022		29 September 2022		
		Philippine Airlines (PR)	International	PR 733	Manila-Bangkok-Manila	25 September 2022		29 September 2022		
		Philippine Airlines (PR)	International	PR 509	Manila-Singapore	25 September 2022		26 September 2022		
		Philippine Airlines (PR)	International	PR 537	Manila-Denpasar	25 September 2022		26 September 2022		
		Air Asia Philippines	Domestic	Z2 689/690	Manila-Cagayan-Manila	26 September 2022		27 September 2022		
		Air Asia Philippines	Domestic	Z2 772	Cebu-Manila	25 September 2022		26 September 2022		
		Air Asia Philippines	Domestic	Z2 616	Davao-Manila	25 September 2022		26 September 2022		
		Philippine Airlines (PR)	International	PR 510	Singapore-Manila	25 September 2022		27 September 2022		
		Philippine Airlines (PR)	International	PR 538	Denpasar-Manila	26 September 2022		27 September 2022		
		Philippine Airlines (PR)	Domestic	PR 2808	Davao-Manila	26 September 2022		27 September 2022		
		Philippine Airlines (PR)	Domestic	PR 2961	Manila-Busuanga	26 September 2022		27 September 2022		
		Philippine Airlines (PR)	Domestic	PR 2932/2933	Manila-Basco-Manila	26 September 2022		27 September 2022		
		Philippine Airlines (PR)	Domestic	PR 2671/2672	Manila-Calbayog-Manila	26 September 2022		27 September 2022		

REGION PROVINCE CITY /MUNICIPALITY BARANGAY	AIRPORT	AIRLINE	TYPE	FLIGHT NO	ROUTE	DATE CANCELLED	TIME CANCELLED	DATE RESUMED	TIME RESUMED	REMARKS
		Philippine Airlines (PR)	Domestic	PR 2921	Manila-Legazpi	26 September 2022		27 September 2022		
		AirSWIFT	Domestic	T6114	Manila-EI Nido	26 September 2022		27 September 2022		
		AirSWIFT	Domestic	T6112	Manila-EI Nido	26 September 2022		27 September 2022		
		Cebu Pacific	Domestic	5J325/326	Manila-Legapi-Manila	26 September 2022		27 September 2022		
		Cebu Pacific	Domestic	5J861/862	Manila-Zamboanga-Manila	26 September 2022		27 September 2022		
		Cebu Pacific	Domestic	5J961/962	Manila-Davao-Manila	26 September 2022		27 September 2022		
		Cebu Pacific	Domestic	5J381/382	Manila-Cagayan de Oro-Manila	26 September 2022		27 September 2022		
		Cebu Pacific	Domestic	5J635/636	Manila-Puerto Princesa-Manila	26 September 2022		27 September 2022		
		Cebu Pacific	Domestic	5J483/484	Manila-Bacolod-Manila	26 September 2022		27 September 0022		
		Cebu Pacific	Domestic	5J919/920	Manila-Boracay(Caticlan)-Manila	26 September 2022		27 September 2022		
		Cebu Pacific	Domestic	5J451/452	Manila-Iloilo-Manila	26 September 2022		27 September 2022		
		Cebu Pacific	Domestic	5J785/786	Manila-Butuan-Manila	26 September 2022		27 September 2022		
		Cebu Pacific	Domestic	5J565/566	Manila-Cebu-Manila	26 September 2022		27 September 2022		
		Cebu Pacific	Domestic	5J891/892	Manila-Caticlan-Manila	26 September 2022		27 September 2022		
		Cebu Pacific	Domestic	5J991/992	Manila-General Santos-Manila	26 September 2022		27 September 2022		
		Cebu Pacific	Domestic	5J657/658	Manila-Tacloban-Manila	26 September 2022		27 September 2022		

STATUS OF SEAPORTS as of (October 03, 2022 08:00)

REGION PROVINCE CITY /MUNICIPALITY BARANGAY	NAME OF PORT	STATUS	DATE REPORTED (Non-Operational)	TIME REPORTED (Non-Operational)	DATE REPORTED (Operational)	TIME REPORTED (Operational)	REMARKS
GRAND TOTAL	67						
CALABARZON	18						

REGION PROVINCE CITY /MUNICIPALITY BARANGAY		NAME OF PORT	STATUS	DATE REPORTED (Non-Operational)	TIME REPORTED (Non-Operational)	DATE REPORTED (Operational)	TIME REPORTED (Operational)	REMARKS
BATANGAS	4							
Batangas City	1							
		Batangas Port	Operational	24 September 2022	17:20	26 September 2022	06:00	
Mabini	1							
		Talaga Port	Operational	24 September 2022	17:20	26 September 2022	06:00	
Tingloy	1							
		Tingloy Port	Operational	24 September 2022	17:20	26 September 2022	06:00	
Balayan	1							
		Balayan Port	Operational	24 September 2022	17:20	26 September 2022	06:00	
QUEZON	14							
Real	1							
		Port of Real	Operational	24 September 2022	20:00	26 September 2022	06:00	
Infanta	1							
		Port of Infanta	Operational	24 September 2022	20:00	26 September 2022	06:00	
Polillo	1							
		Port of Polillo	Operational	24 September 2022	20:00	26 September 2022	06:00	
Patnanungan	1							
		Port of Patnanungan	Operational	24 September 2022	20:00	26 September 2022	06:00	
Jomalig	1							
		Port of Jomalig	Operational	24 September 2022	20:00	26 September 2022	06:00	
Burdeos	1							
		Port of Burdeos	Operational	24 September 2022	20:00	26 September 2022	06:00	
Lucena	2							
		Lucena Port	Operational	24 September 2022	11:00	26 September 2022	06:00	
		Cotta Port	Operational	24 September 2022	11:00	26 September 2022	06:00	
Mauban	1							
		Mauban Port	Operational	24 September 2022	11:00	26 September 2022	06:00	
Atimonan	1							
		Atimonan Port	Operational	24 September 2022	11:00	26 September 2022	06:00	
Alabat	1							
		Alabat Port	Operational	24 September 2022	11:00	26 September 2022	06:00	
Guinayangan	1							
		Guinayangan Port	Operational	24 September 2022	11:00	26 September 2022	06:00	
Gumaca	1							
		Salome Port	Operational	24 September 2022	11:00	26 September 2022	06:00	

REGION PROVINCE CITY /MUNICIPALITY BARANGAY		NAME OF PORT	STATUS	DATE REPORTED (Non-Operational)	TIME REPORTED (Non-Operational)	DATE REPORTED (Operational)	TIME REPORTED (Operational)	REMARKS
San Andres	1							
		San Andres Port	Operational	24 September 2022	11:00	26 September 2022	06:00	
MIMAROPA	38							
ORIENTAL MINDORO	3							
Calapan	1							
San Antonio		Calapan Port	Operational	24 September 2022	17:00	26 September 2022	06:30	
Puerto Galera	1							
Balatero		Balatero Port	Operational	24 September 2022	17:00	26 September 2022	06:30	
Roxas	1							
Dangay		Dangay Port	Operational	25 September 2022	17:00	26 September 2022	06:30	
MARINDUQUE	4							
Mogpog	1							
Balanacan		Balanacan Port	Operational	24 September 2022	12:45	26 September 2022	06:00	
Boac	1							
Cawit		Cawit Port	Operational	24 September 2022	12:45	26 September 2022	06:00	
Santa Cruz	1							
Buyabod		Buyabod Port	Operational	24 September 2022	12:45	26 September 2022	06:00	
Gasan	1							
Dos		Gasan Wharf	Operational	24 September 2022	12:45	26 September 2022	06:00	
OCCIDENTAL MINDORO	4							
Abra de Ilog	1							
Lumbangayan		Matabang Port	Operational	24 September 2022	17:00	26 September 2022	09:00	
Lubang	1							
Tilik		Tilik Port	Operational	25 September 2022	06:00	27 September 2022	08:00	
Looc	1							
Agkawayan		Agkawayan Port	Operational	25 September 2022	06:00	27 September 2022	08:00	
San Jose	1							
Caminawit		Caminawit Port	Operational	25 September 2022	18:00	27 September 2022	10:30	
ROMBLON	8							
Romblon	1							
Barangay II		Romblon Port	Operational	25 September 2022	12:00	26 September 2022	08:00	
Odiangan	1							
Poctoy		Poctoy Port	Operational	25 September 2022	12:00	26 September 2022	08:00	
San Agustin	1							
Poblacion		San Agustin Port	Operational	25 September 2022	12:00	26 September 2022	08:00	

REGION PROVINCE CITY /MUNICIPALITY BARANGAY		NAME OF PORT	STATUS	DATE REPORTED (Non-Operational)	TIME REPORTED (Non-Operational)	DATE REPORTED (Operational)	TIME REPORTED (Operational)	REMARKS
San Jose	1							
Poblacion		San Jose Port	Operational	25 September 2022	12:00	26 September 2022	08:00	
Calatrava	1							
Poblacion		Calatrava Port	Operational	25 September 2022	12:00	26 September 2022	08:00	
Cajidiocan	1							
Poblacion		Cajidiocan Port	Operational	25 September 2022	12:00	26 September 2022	08:00	
Banton (Jones)	1							
Poblacion		Banton Port	Operational	25 September 2022	12:00	26 September 2022	08:00	
Corcuera	1							
Poblacion		Poblacion Port	Operational	25 September 2022	12:00	26 September 2022	08:00	
PALAWAN	19							
Coron	1							
Tagumpay		Coron Port	Operational	25 September 2022	09:35	26 September 2022	18:00	
Culion	1							
Balala		Culion Port	Operational	25 September 2022	09:35	26 September 2022	18:00	
Linapacan	1							
San Miguel		Linapacan Port	Operational	25 September 2022	09:35	26 September 2022	18:00	
Busuanga	1							
		Busuanga Port	Operational	25 September 2022	09:35	26 September 2022	18:00	
Brookes Point	1							
District 1		Brookes Point	Operational	25 September 2022	18:00	27 September 2022	15:00	
Bataraza	1							
Rio Tuba		Bataraza Port	Operational	25 September 2022	18:00	27 September 2022	15:00	
Quezon	1							
Alfonso XIII		Quezon Port	Operational	25 September 2022	18:00	27 September 2022	15:00	
Rizal (Marcos)	1							
Punta Baja		Rizal Port	Operational	25 September 2022	18:00	27 September 2022	15:00	
Sofronio Española	1							
		Sofronio Espanola Port	Operational	25 September 2022	18:00	27 September 2022	15:00	
Taytay	1							
Poblacion		Taytay Port	Operational	25 September 2022		29 September 2022	08:00	
El Nido (Bacuit)	1							
Buena Suerte		El Nido Port	Operational	26 September 2022		29 September 2022		
Cuyo	1							
Tenga-tenga		Cuyo Port	Operational	24 September 2022	11:00	26 September 2022	15:50	

REGION PROVINCE CITY /MUNICIPALITY BARANGAY		NAME OF PORT	STATUS	DATE REPORTED (Non-Operational)	TIME REPORTED (Non-Operational)	DATE REPORTED (Operational)	TIME REPORTED (Operational)	REMARKS
Magsaysay	1							
		Magsaysay Port	Operational	24 September 2022	11:00	26 September 2022	15:50	
Cagayancillo	1							
Convento		Cagayancillo Port	Operational	24 September 2022	11:00	26 September 2022	15:50	
Agutaya	1							
Bancal		Agutaya Port	Operational	24 September 2022	11:00	26 September 2022	15:50	
Aborlan	1							
Apurawan		Aborlan Port	Operational	25 September 2022	21:00	27 September 2022	08:00	
Balabac	1							
Poblacion 4		Balabac Port	Operational	25 September 2022	22:00	28 September 2022	06:00	
Araceli	1							
Poblacion		Araceli Port	Operational	26 September 2022	12:00	27 September 2022	15:00	
Kalayaan	1							
Pag-asa		Kalayaan Port	Operational	26 September 2022	17:37	27 September 2022		
REGION 5	11							
ALBAY	1							
Tabaco	1							
		Tabaco Port	Operational	25 September 2022		26 September 2022		
CAMARINES NORTE	1							
Vinzons	1							
		Minaogan Fish Port	Operational	25 September 2022		26 September 2022		
CAMARINES SUR	2							
Pasacao	1							
		Pasacao Port	Operational	24 September 2022	11:00	26 September 2022		
Tinambac	1							
		Tamban Port	Operational	25 September 2022		26 September 2022		
CATANDUANES	2							
Virac	1							
		Virac Port	Operational	24 September 2022	17:00	26 September 2022		
San Andres (Calolbon)	1							
		San Andres Port	Operational	25 September 2022		26 September 2022		
MASBATE	3							
Mobo	1							
		Mobo Fish Port	Operational	25 September 2022		26 September 2022		
Masbate City	1							

REGION PROVINCE CITY /MUNICIPALITY BARANGAY		NAME OF PORT	STATUS	DATE REPORTED (Non-Operational)	TIME REPORTED (Non-Operational)	DATE REPORTED (Operational)	TIME REPORTED (Operational)	REMARKS
		Masbate Port	Operational	25 September 2022		26 September 2022		
Cataingan	1							
		Mintac Port	Operational	25 September 2022		26 September 2022		
SORSOGON	2							
Matnog	1							
		Matnog Port	Operational	25 September 2022		26 September 2022		
Pilar	1							
		Pilar Port	Operational	25 September 2022		26 September 2022		

STRANDED PASSENGERS, ROLLING CARGOES, VESSELS, MBCAS as of (October 03, 2022 08:00)

REGION PROVINCE CITY /MUNICIPALITY BARANGAY		DISTRICT	STATION	SUBSTATION	PORT/TERMINAL	PASSENGER	ROLLING CARGOES	VESSELS/BUS LINER	MBCA (MOTOR BANCA)	REMARKS
GRAND TOTAL	12					0	0	0	0	
CALABARZON	6					0	0	0	0	
BATANGAS	1					0	0	0	0	
Batangas City	1					0	0	0	0	
			CGS Batangas	CGSS Batangas	Batangas Port	0	0	0	0	
QUEZON	5					0	0	0	0	
Real	1					0	0	0	0	
			CGS Northern Quezon	CGSS Real	Real Port	0	0	0	0	
Polillo	1					0	0	0	0	
			CGS Northern Quezon	CGSS Polillo	Polillo Port	0	0	0	0	
Atimonan	1					0	0	0	0	
			CGS Southern Quezon	CGSS Atimonan	Atimonan Port	0	0	0	0	
Lucena	1					0	0	0	0	
			CGS Southern Quezon	CGSS Cotta	Cotta Port	0	0	0	0	
San Andres	1					0	0	0	0	
			CGS Southern Quezon	CGMP San Andres	San Andres Port	0	0	0	0	

REGION PROVINCE CITY /MUNICIPALITY BARANGAY		DISTRICT	STATION	SUBSTATION	PORT/TERMINAL	PASSENGER	ROLLING CARGOES	VESSELS/BUS LINER	MBCA (MOTOR BANCA)	REMARKS
MIMAROPA	5					0	0	0	0	
ORIENTAL MINDORO	1					0	0	0	0	
Calapan	1					0	0	0	0	
San Antonio		Southern Tagalog	Oriental Mindoro	Calapan	Calapan Port	0	0	0	0	
MARINDUQUE	1					0	0	0	0	
Mogpog	1					0	0	0	0	
Balanacan		Southern Tagalog	Marinduque	Mogpog	Balanacan Port	0	0	0	0	
ROMBLON	2					0	0	0	0	
Odiongan	1					0	0	0	0	
Poctoy		Southern Tagalog	Odiongan	Odiongan	Odiongan Port	0	0	0	0	
Romblon	1					0	0	0	0	
Barangay III		Southern Tagalog	Romblon	Romblon	Romblon Port	0	0	0	0	
OCCIDENTAL MINDORO	1					0	0	0	0	
San Jose	1					0	0	0	0	
Caminawit		Southern Tagalog	San Jose	San Jose	San Jose Port	0	0	0	0	
NCR	1					0	0	0	0	
NCR	1					0	0	0	0	
Manila	1					0	0	0	0	
				Manila North Port		0	0	0	0	

DAMAGED HOUSES as of (October 03, 2022 08:00)

REGION PROVINCE CITY/ MUNICIPALITY BARANGAY	NO. OF DAMAGED HOUSES			AMOUNT (PHP)	REMARKS
	TOTALLY	PARTIALLY	GRAND TOTAL		
GRAND TOTAL	7,344	51,600	58,944	0	
REGION 1	14	248	262	0	
PANGASINAN	14	248	262	0	
Alaminos	0	4	4	0	
	0	4	4	0	
Bautista	0	3	3	0	
	0	3	3	0	
Binalonan	1	0	1	0	

REGION PROVINCE CITY/ MUNICIPALITY BARANGAY	NO. OF DAMAGED HOUSES			AMOUNT (PHP)	REMARKS
	TOTALLY	PARTIALLY	GRAND TOTAL		
	1	0	1	0	
Bolinao	1	4	5	0	
	1	4	5	0	
Calasiao	1	5	6	0	
	1	5	6	0	
Infanta	2	9	11	0	
	2	9	11	0	
Lingayen	0	2	2	0	
	0	2	2	0	
Mabini	0	12	12	0	
	0	12	12	0	
Malasiqui	0	1	1	0	
	0	1	1	0	
Mangatarem	6	182	188	0	
	6	182	188	0	
San Quintin	0	3	3	0	
	0	3	3	0	
Sual	0	4	4	0	
	0	4	4	0	
Urbiztondo	1	19	20	0	
	1	19	20	0	
Urdaneta	2	0	2	0	
	2	0	2	0	
REGION 2	0	4	4	0	
NUEVA VIZCAYA	0	4	4	0	
Alfonso Castañeda	0	3	3	0	
	0	3	3	0	
Aritao	0	1	1	0	
	0	1	1	0	
REGION 3	6,126	46,676	52,802	0	
AURORA	385	3,668	4,053	0	
Baler	0	17	17	0	
	0	17	17	0	
Casiguran	4	0	4	0	

REGION PROVINCE CITY/ MUNICIPALITY BARANGAY	NO. OF DAMAGED HOUSES			AMOUNT (PHP)	REMARKS
	TOTALLY	PARTIALLY	GRAND TOTAL		
	4	0	4	0	
Dingalan	379	3,502	3,881	0	
	379	3,502	3,881	0	
San Luis	2	149	151	0	
	2	149	151	0	
BULACAN	659	4,558	5,217	0	
Baliuag	0	28	28	0	
	0	28	28	0	
Pandi	0	4	4	0	
	0	4	4	0	
San Ildefonso	11	99	110	0	
	11	99	110	0	
San Miguel	648	4,427	5,075	0	
	648	4,427	5,075	0	
NUEVA ECIJA	4,715	33,923	38,638	0	
Aliaga	26	1,617	1,643	0	
	26	1,617	1,643	0	
Cuyapo	0	2	2	0	
	0	2	2	0	
Guimba	10	195	205	0	
	10	195	205	0	
Licab	159	720	879	0	
	159	720	879	0	
No breakdown	0	4	4	0	
	0	4	4	0	
Quezon	19	304	323	0	
	19	304	323	0	
Talavera	7	148	155	0	
	7	148	155	0	
Llanera	11	3	14	0	
	11	3	14	0	
Pantabangan	0	1	1	0	
	0	1	1	0	
Rizal	1	13	14	0	

REGION PROVINCE CITY/ MUNICIPALITY BARANGAY	NO. OF DAMAGED HOUSES			AMOUNT (PHP)	REMARKS
	TOTALLY	PARTIALLY	GRAND TOTAL		
	1	13	14	0	
Science City of Muñoz	0	9	9	0	
	0	9	9	0	
Palayan City	43	598	641	0	
	43	598	641	0	
Bongabon	7	0	7	0	
	7	0	7	0	
Gabaldon	55	1,102	1,157	0	
	55	1,102	1,157	0	
Gen. Natividad	17	36	53	0	
	17	36	53	0	
Sta. Rosa	425	2,218	2,643	0	
	425	2,218	2,643	0	
Cabiao	901	3,271	4,172	0	
	901	3,271	4,172	0	
Gen. Tiño	447	4,411	4,858	0	
	447	4,411	4,858	0	
Jaen	476	6,245	6,721	0	
	476	6,245	6,721	0	
Peñaranda	1,086	5,800	6,886	0	
	1,086	5,800	6,886	0	
San Antonio	513	3,410	3,923	0	
	513	3,410	3,923	0	
San Isidro	505	2,825	3,330	0	
	505	2,825	3,330	0	
San Leonardo	7	991	998	0	
	7	991	998	0	
PAMPANGA	58	1,277	1,335	0	
Arayat	56	769	825	0	
	56	769	825	0	
Mexico	0	4	4	0	
	0	4	4	0	
Sta. Ana	0	4	4	0	
	0	4	4	0	

REGION PROVINCE CITY/ MUNICIPALITY BARANGAY	NO. OF DAMAGED HOUSES			AMOUNT (PHP)	REMARKS
	TOTALLY	PARTIALLY	GRAND TOTAL		
Candaba	1	500	501	0	
	1	500	501	0	
Sto. Tomas	1	0	1	0	
	1	0	1	0	
TARLAC	302	3,105	3,407	0	
Anao	0	3	3	0	
	0	3	3	0	
Camiling	6	221	227	0	
	6	221	227	0	
Mayantoc	1	77	78	0	
	1	77	78	0	
Pura	0	238	238	0	
	0	238	238	0	
Ramos	1	253	254	0	
	1	253	254	0	
San Clemente	7	72	79	0	
	7	72	79	0	
Sta. Ignacia	32	183	215	0	
	32	183	215	0	
Gerona	5	34	39	0	
	5	34	39	0	
San Jose	1	8	9	0	
	1	8	9	0	
Victoria	92	1,511	1,603	0	
	92	1,511	1,603	0	
Bamban	85	317	402	0	
	85	317	402	0	
Capas	49	130	179	0	
	49	130	179	0	
La Paz	23	58	81	0	
	23	58	81	0	
ZAMBALES	7	145	152	0	
Olongapo City	1	1	2	0	
	1	1	2	0	

REGION PROVINCE CITY/ MUNICIPALITY BARANGAY	NO. OF DAMAGED HOUSES			AMOUNT (PHP)	REMARKS
	TOTALLY	PARTIALLY	GRAND TOTAL		
Botolan	0	16	16	0	
	0	16	16	0	
Candelaria	4	25	29	0	
	4	25	29	0	
Masinloc	0	9	9	0	
	0	9	9	0	
Sta. Cruz	2	94	96	0	
	2	94	96	0	
CALABARZON	1,202	4,669	5,871	0	
LAGUNA	5	61	66	0	
Calamba	5	61	66	0	
	5	61	66	0	
QUEZON	1,183	4,608	5,791	0	
Burdeos	903	1,412	2,315	0	
	903	1,412	2,315	0	
General Nakar	32	163	195	0	
	32	163	195	0	
Infanta	0	188	188	0	
	0	188	188	0	
Jomalig	6	655	661	0	
	6	655	661	0	
Padre Burgos	0	0	0	0	
	0	0	0	0	
Patnanungan	203	1,797	2,000	0	
	203	1,797	2,000	0	
Perez	2	13	15	0	
	2	13	15	0	
Polillo	34	317	351	0	
	34	317	351	0	
Real	3	63	66	0	
	3	63	66	0	
RIZAL	14	0	14	0	
San Mateo	14	0	14	0	
	14	0	14	0	

REGION PROVINCE CITY/ MUNICIPALITY BARANGAY	NO. OF DAMAGED HOUSES			AMOUNT (PHP)	REMARKS
	TOTALLY	PARTIALLY	GRAND TOTAL		
CAR	2	3	5	0	
ABRA	0	1	1	0	
Lagayan	0	1	1	0	
	0	1	1	0	
BENGUET	1	1	2	0	
Atok	0	1	1	0	
	0	1	1	0	
Sablan	1	0	1	0	
	1	0	1	0	
IFUGAO	1	0	1	0	
Tinoc	1	0	1	0	
	1	0	1	0	
MOUNTAIN PROVINCE	0	1	1	0	
Tadian	0	1	1	0	
	0	1	1	0	

DAMAGE TO AGRICULTURE (2) as of (October 03, 2022 08:00)

REGION PROVINCE CITY /MUNICIPALITY BARANGAY		CLASSIFICATION	TYPE	NO. OF FARMERS/ FISHERFOLK AFFECTED	AFFECTED CROP AREA (HA)			NUMBER OF DAMAGED INFRASTRUCTURE, MACHINERIES, EQUIPMENT			PRODUCTION LOSS IN VOLUME (MT)	PRODUCTION LOSS / COST OF DAMAGE IN VALUE (PHP)
					WITH NO CHANCE OF RECOVERY (TOTALLY DAMAGED)	WITH CHANCE OF RECOVERY (PARTIALLY DAMAGED)	TOTAL	TOTALLY DAMAGED	PARTIALLY DAMAGED	TOTAL		
GRAND TOTAL	94			104,500.9	2,743.81	162,943.85	166,630.11	0	0	2	159,867.35	3,076,968,120.04
DA TOTAL	90			104,500.9	2,743.81	162,943.85	166,630.11	0	0	0	159,867.35	3,053,218,120.04
NIA TOTAL	4			0	0	0	0	0	0	2	0	23,750,000
REGION 1	3			2,261	0	1,642.9	1,642.9	0	0	0	263.6	4,742,636.1
PANGASINAN	3			2,261	0	1,642.9	1,642.9	0	0	0	263.6	4,742,636.1
No breakdown	3			2,261	0	1,642.9	1,642.9	0	0	0	263.6	4,742,636.1
		Crops	Rice	2,061	0	1,615	1,615	0	0	0	258	4,131,080

REGION PROVINCE CITY /MUNICIPALITY BARANGAY		CLASSIFICATION	TYPE	NO. OF FARMERS/ FISHERFOLK AFFECTED	AFFECTED CROP AREA (HA)			NUMBER OF DAMAGED INFRASTRUCTURE, MACHINERIES, EQUIPMENT			PRODUCTION LOSS IN VOLUME (MT)	PRODUCTION LOSS / COST OF DAMAGE IN VALUE (PHP)
					WITH NO CHANCE OF RECOVERY (TOTALLY DAMAGED)	WITH CHANCE OF RECOVERY (PARTIALLY DAMAGED)	TOTAL	TOTALLY DAMAGED	PARTIALLY DAMAGED	TOTAL		
		Crops	High Value Crops	200	0	27.9	27.9	0	0	0	5.6	228,006.1
		Livestock and Poultry		0	0	0	0	0	0	0	0	383,550
REGION 2	8			2,565	1.13	1,983.17	1,984.3	0	0	2	1,114.17	45,726,526.73
ISABELA	1			67	0	83	83	0	0	0	50.4	705,558
No breakdown	1			67	0	83	83	0	0	0	50.4	705,558
		Crops	Rice	67	0	83	83	0	0	0	50.4	705,558
NUEVA VIZCAYA	4			2,064	1.13	1,505.86	1,506.99	0	0	1	866.77	37,256,071.6
No breakdown	4			2,064	1.13	1,505.86	1,506.99	0	0	1	866.77	37,256,071.6
		Crops	Rice	1,199	0	1,249.22	1,249.22	0	0	0	308	5,625,031.5
		Crops	Corn	23	0	52	52	0	0	0	13.67	205,325
		Crops	High Value Crops	842	1.13	204.64	205.77	0	0	0	545.1	14,125,715.1
		Agricultural Infrastructures	Irrigation System (NIA)	0	0	0	0	0	0	1	0	17,300,000
QUIRINO	3			434	0	394.31	394.31	0	0	1	197	7,764,897.13
No breakdown	3			434	0	394.31	394.31	0	0	1	197	7,764,897.13
		Crops	Rice	66	0	80.91	80.91	0	0	0	40	627,537.13
		Crops	Corn	368	0	313.4	313.4	0	0	0	157	2,337,360
		Agricultural Infrastructures	Irrigation System (NIA)	0	0	0	0	0	0	1	0	4,800,000
REGION 3	26			96,296.9	871.93	153,559.99	154,431.92	0	0	0	149,958.46	2,776,234,851.6
AURORA	4			2,642	95	1,945.43	2,040.43	0	0	0	2,262.48	43,780,682.08
No breakdown	4			2,642	95	1,945.43	2,040.43	0	0	0	2,262.48	43,780,682.08
		Crops	Rice	1,203	0	1,563.23	1,563.23	0	0	0	880.32	13,204,767
		Crops	Corn	747	0	60.05	60.05	0	0	0	203.02	3,087,238.75
		Crops	High Value Crops	681	95	322.15	417.15	0	0	0	1,179.14	27,136,776.33
		Livestock and Poultry		11	0	0	0	0	0	0	0	351,900
BATAAN	3			1,449	10.5	1,367.91	1,378.41	0	0	0	2,682.18	46,011,017.23
No breakdown	3			1,449	10.5	1,367.91	1,378.41	0	0	0	2,682.18	46,011,017.23
		Crops	Rice	1,179	8	1,312.46	1,320.46	0	0	0	2,607.18	38,487,360.26

REGION PROVINCE CITY /MUNICIPALITY BARANGAY		CLASSIFICATION	TYPE	NO. OF FARMERS/ FISHERFOLK AFFECTED	AFFECTED CROP AREA (HA)			NUMBER OF DAMAGED INFRASTRUCTURE, MACHINERIES, EQUIPMENT			PRODUCTION LOSS IN VOLUME (MT)	PRODUCTION LOSS / COST OF DAMAGE IN VALUE (PHP)
					WITH NO CHANCE OF RECOVERY (TOTALLY DAMAGED)	WITH CHANCE OF RECOVERY (PARTIALLY DAMAGED)	TOTAL	TOTALLY DAMAGED	PARTIALLY DAMAGED	TOTAL		
		Crops	Corn	135	0	0	0	0	0	0	0	0
		Crops	High Value Crops	135	2.5	55.45	57.95	0	0	0	75	7,523,656.97
BULACAN	4			8,507	104.49	9,613.51	9,718	0	0	0	27,557.57	746,567,269.27
No breakdown	4			8,507	104.49	9,613.51	9,718	0	0	0	27,557.57	746,567,269.27
		Crops	Rice	6,109	90.2	9,172.46	9,262.66	0	0	0	19,035.34	272,705,337.66
		Crops	Corn	1,177	11	2.45	13.45	0	0	0	0	435,653.34
		Crops	High Value Crops	1,177	3.29	438.6	441.89	0	0	0	8,522.23	467,812,578.27
		Livestock and Poultry		44	0	0	0	0	0	0	0	5,613,700
NUEVA ECIJA	4			48,591.9	384.65	100,237.82	100,622.47	0	0	0	73,625.7	1,188,064,101.28
No breakdown	4			48,591.9	384.65	100,237.82	100,622.47	0	0	0	73,625.7	1,188,064,101.28
		Crops	Rice	44,546	0	98,641.28	98,641.28	0	0	0	66,757.99	1,005,379,973.8
		Crops	Corn	2,045	0	524.65	524.65	0	0	0	1,176	25,889,403.98
		Crops	High Value Crops	1,815.9	384.65	1,071.89	1,456.54	0	0	0	5,691.71	154,645,603.5
		Livestock and Poultry		185	0	0	0	0	0	0	0	2,149,120
PAMPANGA	4			8,111	242.75	11,599.52	11,842.27	0	0	0	21,703.06	358,791,231.87
No breakdown	4			8,111	242.75	11,599.52	11,842.27	0	0	0	21,703.06	358,791,231.87
		Crops	Rice	8,021	133.75	11,599.02	11,732.77	0	0	0	21,292.66	345,752,228.77
		Crops	Corn	63	86.8	0	86.8	0	0	0	410.4	9,387,893.1
		Crops	High Value Crops	21	22.2	0.5	22.7	0	0	0	0	3,404,910
		Livestock and Poultry		6	0	0	0	0	0	0	0	246,200
TARLAC	3			26,209	2.3	28,350.12	28,352.42	0	0	0	21,300.76	361,857,896.82
No breakdown	3			26,209	2.3	28,350.12	28,352.42	0	0	0	21,300.76	361,857,896.82
		Crops	Rice	24,905	0	28,057.36	28,057.36	0	0	0	19,263.77	289,086,500.32
		Crops	Corn	740	2	218	220	0	0	0	373.09	11,158,796.5
		Crops	High Value Crops	564	0.3	74.76	75.06	0	0	0	1,663.9	61,612,600

REGION PROVINCE CITY /MUNICIPALITY BARANGAY		CLASSIFICATION	TYPE	NO. OF FARMERS/ FISHERFOLK AFFECTED	AFFECTED CROP AREA (HA)			NUMBER OF DAMAGED INFRASTRUCTURE, MACHINERIES, EQUIPMENT			PRODUCTION LOSS IN VOLUME (MT)	PRODUCTION LOSS / COST OF DAMAGE IN VALUE (PHP)
					WITH NO CHANCE OF RECOVERY (TOTALLY DAMAGED)	WITH CHANCE OF RECOVERY (PARTIALLY DAMAGED)	TOTAL	TOTALLY DAMAGED	PARTIALLY DAMAGED	TOTAL		
ZAMBALES	4			787	32.24	445.68	477.92	0	0	0	826.71	31,162,653.05
No breakdown	4			787	32.24	445.68	477.92	0	0	0	826.71	31,162,653.05
		Crops	Rice	472	5.31	362.15	367.46	0	0	0	454.48	6,817,182.75
		Crops	Corn	146	2	1.3	3.3	0	0	0	2.94	137,226.3
		Crops	High Value Crops	139	24.93	82.23	107.16	0	0	0	369.29	22,092,394
		Livestock and Poultry		30	0	0	0	0	0	0	0	2,115,850
CALABARZON	26			0	256.73	3,062.15	4,261.33	0	0	0	4,489.49	188,124,015.84
QUEZON	7			0	177.88	1,926.58	2,920.04	0	0	0	2,257.55	120,446,747.68
No breakdown	7			0	177.88	1,926.58	2,920.04	0	0	0	2,257.55	120,446,747.68
		Crops	Rice	0	177.88	1,926.58	2,104.46	0	0	0	2,257.55	44,116,939.3
		Crops	Corn	0	0	0	547.7	0	0	0	0	7,539,977.38
		Crops	High Value Crops	0	0	0	267.88	0	0	0	0	59,734,331
		Livestock and Poultry		0	0	0	0	0	0	0	0	1,005,500
		Machineries and Equipment		0	0	0	0	0	0	0	0	7,200,000
		Agricultural Infrastructures		0	0	0	0	0	0	0	0	500,000
		Agricultural Infrastructures	Irrigation System (NIA)	0	0	0	0	0	0	0	0	350,000
CAVITE	5			0	1.05	585.12	590.34	0	0	0	1,096.14	18,197,380.43
No breakdown	5			0	1.05	585.12	590.34	0	0	0	1,096.14	18,197,380.43
		Crops	Rice	0	1.05	585.12	586.17	0	0	0	1,096.14	17,305,657.31
		Crops	Corn	0	0	0	3	0	0	0	0	96,000
		Crops	High Value Crops	0	0	0	1.17	0	0	0	0	376,523.12
		Livestock and Poultry		0	0	0	0	0	0	0	0	69,200
		Agricultural Infrastructures		0	0	0	0	0	0	0	0	350,000
LAGUNA	5			0	46.3	466.8	592.27	0	0	0	937.54	30,666,462
No breakdown	5			0	46.3	466.8	592.27	0	0	0	937.54	30,666,462

REGION PROVINCE CITY /MUNICIPALITY BARANGAY		CLASSIFICATION	TYPE	NO. OF FARMERS/ FISHERFOLK AFFECTED	AFFECTED CROP AREA (HA)			NUMBER OF DAMAGED INFRASTRUCTURE, MACHINERIES, EQUIPMENT			PRODUCTION LOSS IN VOLUME (MT)	PRODUCTION LOSS / COST OF DAMAGE IN VALUE (PHP)
					WITH NO CHANCE OF RECOVERY (TOTALLY DAMAGED)	WITH CHANCE OF RECOVERY (PARTIALLY DAMAGED)	TOTAL	TOTALLY DAMAGED	PARTIALLY DAMAGED	TOTAL		
		Crops	Rice	0	46.3	466.8	513.1	0	0	0	937.54	14,291,479.5
		Crops	Corn	0	0	0	77.8	0	0	0	0	1,264,820
		Crops	High Value Crops	0	0	0	1.37	0	0	0	0	109,162.5
		Livestock and Poultry		0	0	0	0	0	0	0	0	1,000
		Agricultural Infrastructures		0	0	0	0	0	0	0	0	15,000,000
BATANGAS	4			0	5.45	55.05	62.85	0	0	0	44.17	2,327,245
No breakdown	3			0	5.45	55.05	62.85	0	0	0	44.17	1,827,245
		Crops	Rice	0	5.45	55.05	60.5	0	0	0	44.17	1,695,120
		Crops	Corn	0	0	0	2	0	0	0	0	74,000
		Crops	High Value Crops	0	0	0	0.35	0	0	0	0	58,125
Batangas City	1			0	0	0	0	0	0	0	0	500,000
		Agricultural Infrastructures		0	0	0	0	0	0	0	0	500,000
RIZAL	5			0	26.05	28.6	95.83	0	0	0	154.09	16,486,180.73
No breakdown	5			0	26.05	28.6	95.83	0	0	0	154.09	16,486,180.73
		Crops	Rice	0	26.05	28.6	54.65	0	0	0	154.09	2,178,026.88
		Crops	High Value Crops	0	0	0	41.18	0	0	0	0	3,533,153.85
		Livestock and Poultry		0	0	0	0	0	0	0	0	775,000
		Machineries and Equipment		0	0	0	0	0	0	0	0	5,000,000
		Agricultural Infrastructures		0	0	0	0	0	0	0	0	5,000,000
REGION 5	8			2,853	1,609.82	2,218.37	3,828.19	0	0	0	3,494.71	52,969,509.76
CAMARINES NORTE	5			993	148.6	657.15	805.75	0	0	0	1,712.49	26,350,687.86
No breakdown	5			993	148.6	657.15	805.75	0	0	0	1,712.49	26,350,687.86
		Crops	Rice	935	136.2	631.15	767.35	0	0	0	1,662.19	22,407,812.86
		Crops	Corn	6	12.4	8	20.4	0	0	0	50.3	1,006,000
		Crops	High Value Crops	36	0	18	18	0	0	0	0	2,485,350

REGION PROVINCE CITY /MUNICIPALITY BARANGAY		CLASSIFICATION	TYPE	NO. OF FARMERS/ FISHERFOLK AFFECTED	AFFECTED CROP AREA (HA)			NUMBER OF DAMAGED INFRASTRUCTURE, MACHINERIES, EQUIPMENT			PRODUCTION LOSS IN VOLUME (MT)	PRODUCTION LOSS / COST OF DAMAGE IN VALUE (PHP)
					WITH NO CHANCE OF RECOVERY (TOTALLY DAMAGED)	WITH CHANCE OF RECOVERY (PARTIALLY DAMAGED)	TOTAL	TOTALLY DAMAGED	PARTIALLY DAMAGED	TOTAL		
		Livestock and Poultry		0	0	0	0	0	0	0	0	23,125
		Fisheries		16	0	0	0	0	0	0	0	428,400
CAMARINES SUR	2			1,860	1,461.22	1,561.22	3,022.44	0	0	0	1,782.22	25,318,821.9
No breakdown	2			1,860	1,461.22	1,561.22	3,022.44	0	0	0	1,782.22	25,318,821.9
		Crops	Rice	1,835	1,461.22	1,561.22	3,022.44	0	0	0	1,782.22	25,013,821.9
		Fisheries		25	0	0	0	0	0	0	0	305,000
ALBAY	1			0	0	0	0	0	0	0	0	1,300,000
No breakdown	1			0	0	0	0	0	0	0	0	1,300,000
		Agricultural Infrastructures	Irrigation System (NIA)	0	0	0	0	0	0	0	0	1,300,000
CAR	23			525	4.2	477.27	481.47	0	0	0	546.92	9,170,580.01
ABRA	1			90	0	83.06	83.06	0	0	0	9.21	147,413.16
No breakdown	1			90	0	83.06	83.06	0	0	0	9.21	147,413.16
		Crops	Rice	90	0	83.06	83.06	0	0	0	9.21	147,413.16
APAYAO	1			62	0	99.96	99.96	0	0	0	27.49	439,824
No breakdown	1			62	0	99.96	99.96	0	0	0	27.49	439,824
		Crops	Rice	62	0	99.96	99.96	0	0	0	27.49	439,824
BENGUET	2			32	2.2	4.13	6.33	0	0	0	41.29	991,027.47
No breakdown	2			32	2.2	4.13	6.33	0	0	0	41.29	991,027.47
		Crops	High Value Crops	32	2.2	4.13	6.33	0	0	0	41.29	621,027.47
		Agricultural Infrastructures	Farm Structures	0	0	0	0	0	0	0	0	370,000
IFUGAO	7			31	0	33.93	33.93	0	0	0	12.28	301,548.83
No breakdown	3			29	0	33.93	33.93	0	0	0	12.28	206,768.83
		Crops	Rice	4	0	0.12	0.12	0	0	0	0.17	8,400
		Crops	Corn	20	0	33	33	0	0	0	9.69	164,653.5
		Crops	High Value Crops	5	0	0.81	0.81	0	0	0	2.42	33,715.33
Asipulo	2			1	0	0	0	0	0	0	0	41,380
		Fisheries	Tilapia	1	0	0	0	0	0	0	0	21,380
		Fisheries	Facilities & Equipment	0	0	0	0	0	0	0	0	20,000

REGION PROVINCE CITY /MUNICIPALITY BARANGAY		CLASSIFICATION	TYPE	NO. OF FARMERS/ FISHERFOLK AFFECTED	AFFECTED CROP AREA (HA)			NUMBER OF DAMAGED INFRASTRUCTURE, MACHINERIES, EQUIPMENT			PRODUCTION LOSS IN VOLUME (MT)	PRODUCTION LOSS / COST OF DAMAGE IN VALUE (PHP)
					WITH NO CHANCE OF RECOVERY (TOTALLY DAMAGED)	WITH CHANCE OF RECOVERY (PARTIALLY DAMAGED)	TOTAL	TOTALLY DAMAGED	PARTIALLY DAMAGED	TOTAL		
Lagawe	2			1	0	0	0	0	0	0	0	53,400
		Fisheries	Tilapia	1	0	0	0	0	0	0	0	23,400
		Fisheries	Facilities & Equipment	0	0	0	0	0	0	0	0	30,000
KALINGA	4			114	0	170.57	170.57	0	0	0	46.91	884,858
No breakdown	1			80	0	170.57	170.57	0	0	0	46.91	750,508
		Crops	Rice	80	0	170.57	170.57	0	0	0	46.91	750,508
Tabuk	3			34	0	0	0	0	0	0	0	134,350
		Fisheries	Tilapia	32	0	0	0	0	0	0	0	118,850
		Fisheries	Facilities & Equipment	0	0	0	0	0	0	0	0	7,500
		Fisheries	Hito	2	0	0	0	0	0	0	0	8,000
MOUNTAIN PROVINCE	8			196	2	85.62	87.62	0	0	0	409.74	6,405,908.55
No breakdown	1			166	2	85.62	87.62	0	0	0	409.74	5,960,858.55
		Crops	High Value Crops	166	2	85.62	87.62	0	0	0	409.74	5,960,858.55
Bauko	2			8	0	0	0	0	0	0	0	85,900
		Fisheries	Tilapia	8	0	0	0	0	0	0	0	47,400
		Fisheries	Facilities & Equipment	0	0	0	0	0	0	0	0	38,500
Sabangan	2			3	0	0	0	0	0	0	0	33,150
		Fisheries	Tilapia	3	0	0	0	0	0	0	0	21,650
		Fisheries	Facilities & Equipment	0	0	0	0	0	0	0	0	11,500
Sadanga	3			19	0	0	0	0	0	0	0	326,000
		Fisheries	Tilapia	17	0	0	0	0	0	0	0	108,000
		Fisheries	Facilities & Equipment	0	0	0	0	0	0	0	0	38,000
		Fisheries	Hito	2	0	0	0	0	0	0	0	180,000

DAMAGE TO INFRASTRUCTURE as of (October 03, 2022 08:00)

REGION PROVINCE CITY /MUNICIPALITY BARANGAY		TYPE	CLASSIFICATION	INFRASTRUCTURE	NUMBER OF DAMAGED	UNIT	QUANTITY	STATUS	COST(PHP)	REMARKS
GRAND TOTAL	43				43				304,245,310	
REGION 1	6				6				950,000	
PANGASINAN	6				6				950,000	
Mabini	1				1				50,000	
		Roads	Local	Mabini Breeding Station Road	1			Scoured road shoulder	50,000	
San Fabian	1				1				100,000	
		Roads	Local	San Jacinto - San Fabian Road	1			Scoured road shoulder	100,000	
Bautista	1				1				300,000	
		Roads	Local	Nibaliw - Baluyot Road	1			Scoured road shoulder	300,000	
Aguilar	1				1				300,000	
		Roads	Local	Baybay-Manlocboc Road	1			Eroded road shoulder	300,000	
Villasis	2				2				200,000	
		Roads	Local	Villasis-Asingan Road	1			Scoured road shoulder	100,000	
		Roads	Local	Puelay-Amamperez Road	1			Scoured road shoulder	100,000	
REGION 2	27				27				280,297,910	
QUIRINO	8				8				73,812,910	
Cabarroguis	5				5				31,612,910	
		Roads	National	Slope Protection	1	Meter		Damaged Slope Protection	300,000	Completed patching/resurfing of unpaved surfaces
San Pugo		Roads	National	Slope Protection	1	Meter		Damaged PCCP/ Eroded Slope Protection	4,087,496	
San Pugo		Roads	National	Slope Protection	1	Meter		Damaged PCCP, Eroded PCCP Shoulder, Damaged Slope Protection	5,025,414	
		Schools	National	Slope	1			Eroded slope	12,000,000	
		Schools	National	Slope	1			Eroded slope	10,200,000	
Maddela	1				1				18,400,000	
		Schools	National	Slope	1			Eroded slope	18,400,000	
Nagtipunan	2				2				23,800,000	
		Schools	National	Slope	1			Eroded slope	15,000,000	

REGION PROVINCE CITY /MUNICIPALITY BARANGAY		TYPE	CLASSIFICATION	INFRASTRUCTURE	NUMBER OF DAMAGED	UNIT	QUANTITY	STATUS	COST(PHP)	REMARKS
		Schools	National	Slope	1			Eroded slope	8,800,000	
ISABELA	2				2				115,000	
Echague	2				2				115,000	
		Schools	National	Fence	1			Damaged fence	15,000	
		Schools	National	Ceiling and fascia board	1			Damaged ceiling and fascia board	100,000	
NUEVA VIZCAYA	17				17				206,370,000	
Alfonso Castañeda	2				2				15,720,000	
		Schools	National	Slope Protection	1			Eroded slope protection	15,600,000	
		Schools	National	Ceiling and roofing	1			Damaged ceiling and roofing	120,000	
Ambaguio	4				4				94,250,000	
		Schools	National	Slope Protection and ceiling	1			Collapsed slope protection and damaged ceiling	56,000,000	
		Schools	National	Slope Protection	1			Eroded slope protection	16,000,000	
		Schools	National	Slope Protection	1			Collapsed slope protection	22,000,000	
		Schools	National	Ceiling and roofing	1			Damaged ceiling and roofing	250,000	
Aritao	1				1				5,600,000	
		Schools	National	Slope	1			Eroded slope	5,600,000	
Bagabag	1				1				250,000	
		Schools	National	Ceiling and roofing	1			Damaged ceiling and roofing	250,000	
Dupax del Norte	1				1				300,000	
		Schools	National	Ceiling and roofing	1			Damaged ceiling and roofing	300,000	
Dupax del Sur	2				2				16,500,000	
		Schools	National	Slope	1			Eroded slope	8,000,000	
		Schools	National	Slope	1			Eroded slope	8,500,000	
Kasibu	2				2				3,050,000	
		Schools	National	Ceiling and roofing	1			Damaged ceiling and roofing	2,800,000	
		Schools	National	Ceiling and roofing	1			Damaged ceiling and roofing	250,000	
Kayapa	3				3				58,700,000	
		Schools	National	Slope	1			Eroded slope	18,000,000	

REGION PROVINCE CITY /MUNICIPALITY BARANGAY		TYPE	CLASSIFICATION	INFRASTRUCTURE	NUMBER OF DAMAGED	UNIT	QUANTITY	STATUS	COST(PHP)	REMARKS
		Schools	National	Slope, ceiling and roofing	1			Eroded slope, damaged ceiling and roofing	25,700,000	
		Schools	National	Slope	1			Eroded slope	15,000,000	
Santa Fe (Imugan)	1				1				12,000,000	
		Schools	National	Slope	1			Eroded slope	12,000,000	
MIMAROPA	1				1				3,000,000	
PALAWAN	1				1				3,000,000	
Puerto Princesa	1				1				3,000,000	
Concepcion		Roads	National	Palawan, Puerto Princesa City, Brgy. Concepcion, Puerto Princesa North Road Concepcion Bridge, Station Limits: K0066+715; Palawan Puerto Princesa City, Barangay Concepcion, Puerto Princesa North Road, K0066 +700	1			Passable to all types of vehicles	3,000,000	- Settlement of PCCP at Approach A damaged. - Traverse cracks on both sides of portland cement concrete pavement (before the approach 'A' of said bridge)
REGION 5	1				1				100,000	
CAMARINES NORTE	1				1				100,000	
No breakdown	1				1				100,000	
		Utility Services Facilities		Electric facilities (CANORECO)	1				100,000	
CAR	8				8				19,897,400	
APAYAO	1				1				2,000,000	
Kabugao	1				1				2,000,000	
Madduang		Roads	National	Apayao-Ilocos Norte Road K0610 +100-K0610+131.5	1				2,000,000	-Damaged PCCP, Damaged Shoulder and Curb and Gutter. -Needs Construction of embankment protection and replacement of damaged structures
IFUGAO	2				2				7,500,000	
Banaue	2				2				7,500,000	

REGION PROVINCE CITY /MUNICIPALITY BARANGAY		TYPE	CLASSIFICATION	INFRASTRUCTURE	NUMBER OF DAMAGED	UNIT	QUANTITY	STATUS	COST(PHP)	REMARKS
Viewpoint		Roads	National	Nueva Vizcaya-Ifugao-Mt. Province Boundary Road K0357+240-K0357+255	1				3,500,000	-Eroded road shoulder. -Immediate rehabilitation is needed for the safety of road users and to prevent further aggravation
Viewpoint		Roads	National	Nueva Vizcaya-Ifugao-Mt. Province Boundary Road K0359+545-K0359+563	1				4,000,000	-Eroded road shoulder. - Immediate rehabilitation is needed for the safety of road users and to prevent further aggravation
KALINGA	1				1				5,000,000	
Pinukpuk	1				1				5,000,000	
Katabogon		Roads	National	Mt. Province-Calanan-Pinukpuk Jct.- Abbut Road K 0531+474-K0531+515	1				5,000,000	-Washed out PCCP, eroded shoulder. -Immediate reconstruction is needed for the safety of road users and to prevent further aggravation
MOUNTAIN PROVINCE	3				3				5,192,840	
Barlig	2				2				5,100,000	
Fiangtin		Roads	National	Jct. Talubin-Barlig-Natonin-Paracelis-Calaccad Road K0 399+568-K0399+598	1				2,200,000	-Due to road slip. -Immediate rehabilitation is needed for the safety of road users and to prevent further aggravation
Chupac		Roads	National	Jct. Talubin-Barlig-Natonin-Paracelis-Calaccad Road K0 421+375-K0421+410	1				2,900,000	-Due to road slip. -Immediate rehabilitation is needed for the safety of road users and to prevent further aggravation
No breakdown	1				1				92,840	
		Utility Services Facilities	Local	MOPRECO	1				92,840	

REGION PROVINCE CITY /MUNICIPALITY BARANGAY		TYPE	CLASSIFICATION	INFRASTRUCTURE	NUMBER OF DAMAGED	UNIT	QUANTITY	STATUS	COST(PHP)	REMARKS
ABRA	1				1				204,560	
No breakdown	1				1				204,560	
		Utility Services Facilities	Local	ABRECO	1				204,560	

CLASS SUSPENSION as of (October 03, 2022 08:00)

REGION PROVINCE CITY /MUNICIPALITY BARANGAY		LEVEL FROM	LEVEL TO	TYPE	DATE OF SUSPENSION	TIME OF SUSPENSION	DATE RESUMED	TIME RESUMED	REMARKS
GRAND TOTAL	734								
REGION 1	125								
ILOCOS NORTE	23								
Province-Wide	23								
		Pre-school	Tertiary	Public	26 September 2022		27 September 2022		
ILOCOS SUR	34								
Province-Wide	34								
		Pre-school	Tertiary	Public	26 September 2022		27 September 2022		
LA UNION	20								
Province-Wide	20								
		Pre-school	Tertiary	All	26 September 2022		27 September 2022		La Union EO No. 23, s. 2022
PANGASINAN	47								
Province-Wide	47								
		Pre-school	Tertiary	All	26 September 2022		27 September 2022		Pangasinan EO No. 0157-2022
DAGUPAN	1								
Dagupan	1								
		Pre-school	Tertiary	All	26 September 2022		27 September 2022		Dagupan EO No. 67-2022
REGION 2	93								
NUEVA VIZCAYA	15								
Province-Wide	15								
		Pre-school	Tertiary	All	26 September 2022		27 September 2022		
QUIRINO	6								

REGION PROVINCE CITY /MUNICIPALITY BARANGAY		LEVEL FROM	LEVEL TO	TYPE	DATE OF SUSPENSION	TIME OF SUSPENSION	DATE RESUMED	TIME RESUMED	REMARKS
Province-Wide	6								
		Pre-school	Tertiary	All	26 September 2022		27 September 2022		
CAGAYAN	29								
Province-Wide	29								
		Pre-school	Tertiary	All	26 September 2022		27 September 2022		
ISABELA	37								
Province-Wide	37								
		Pre-school	Tertiary	All	26 September 2022		27 September 2022		
BATANES	6								
Province-Wide	6								
		Pre-school	Tertiary	All	26 September 2022		27 September 2022		
REGION 3	130								
AURORA	8								
BALER	1								
		Pre-school	Tertiary	All	26 September 2022		27 September 2022		
CASIGURAN	1								
		Pre-school	Tertiary	All	26 September 2022		27 September 2022		
DILASAG	1								
		Pre-school	Tertiary	All	26 September 2022		27 September 2022		
DINALUNGAN	1								
		Pre-school	Tertiary	All	26 September 2022		27 September 2022		
DINGALAN	1								
		Pre-school	Tertiary	All	26 September 2022				Extension of suspension based on Directive No. 2
DIPACULAO	1								
		Pre-school	Tertiary	All	26 September 2022		27 September 2022		
MARIA AURORA	1								
		Pre-school	Tertiary	All	26 September 2022		27 September 2022		
SAN LUIS	1								
		Pre-school	Tertiary	All	26 September 2022		27 September 2022		
BATAAN	12								
ABUCAY	1								
		Pre-school	Tertiary	All	26 September 2022		27 September 2022		
BAGAC	1								

REGION PROVINCE CITY /MUNICIPALITY BARANGAY		LEVEL FROM	LEVEL TO	TYPE	DATE OF SUSPENSION	TIME OF SUSPENSION	DATE RESUMED	TIME RESUMED	REMARKS
		Pre-school	Tertiary	All	26 September 2022		27 September 2022		
BALANGA CITY	1								
		Pre-school	Tertiary	All	26 September 2022		27 September 2022		
DINALUPIHAN	1								
		Pre-school	Tertiary	All	26 September 2022		27 September 2022		
HERMOSA	1								
		Pre-school	Tertiary	All	26 September 2022		27 September 2022		
LIMAY	1								
		Pre-school	Tertiary	All	26 September 2022		27 September 2022		
MARIVELES	1								
		Pre-school	Tertiary	All	26 September 2022		27 September 2022		
MORONG	1								
		Pre-school	Tertiary	All	26 September 2022		27 September 2022		
ORANI	1								
		Pre-school	Tertiary	All	26 September 2022		27 September 2022		
ORION	1								
		Pre-school	Tertiary	All	26 September 2022		27 September 2022		
PILAR	1								
		Pre-school	Tertiary	All	26 September 2022		27 September 2022		
SAMAL	1								
		Pre-school	Tertiary	All	26 September 2022		27 September 2022		
BULACAN	24								
ANGAT	1								
		Pre-school	Tertiary	All	26 September 2022		27 September 2022		
BALAGTAS	1								
		Pre-school	Tertiary	All	26 September 2022		27 September 2022		
BALIUAG	1								
		Pre-school	Tertiary	All	26 September 2022		27 September 2022		
BOCAUE	1								
		Pre-school	Tertiary	All	26 September 2022		27 September 2022		
BULACAN	1								
		Pre-school	Tertiary	All	26 September 2022		27 September 2022		
BUSTOS	1								
		Pre-school	Tertiary	All	26 September 2022		27 September 2022		
CALUMPIT	1								

REGION PROVINCE CITY /MUNICIPALITY BARANGAY		LEVEL FROM	LEVEL TO	TYPE	DATE OF SUSPENSION	TIME OF SUSPENSION	DATE RESUMED	TIME RESUMED	REMARKS
		Pre-school	Tertiary	All	26 September 2022		27 September 2022		
DOÑA REMEDIOS TRINIDAD	1								
		Pre-school	Tertiary	All	26 September 2022		27 September 2022		
GUIGUINTO	1								
		Pre-school	Tertiary	All	26 September 2022		27 September 2022		
HAGONOY	1								
		Pre-school	Tertiary	All	26 September 2022		27 September 2022		
MALOLOS CITY	1								
		Pre-school	Tertiary	All	26 September 2022		27 September 2022		
MARILAO	1								
		Pre-school	Tertiary	All	26 September 2022		27 September 2022		
MEYCAUAYAN	1								
		Pre-school	Tertiary	All	26 September 2022		27 September 2022		
NORZAGARAY	1								
		Pre-school	Tertiary	All	26 September 2022		27 September 2022		
OBANDO	1								
		Pre-school	Tertiary	All	26 September 2022		27 September 2022		
PANDI	1								
		Pre-school	Tertiary	All	26 September 2022		27 September 2022		
PAOMBONG	1								
		Pre-school	Tertiary	All	26 September 2022		27 September 2022		
PLARIDEL	1								
		Pre-school	Tertiary	All	26 September 2022		27 September 2022		
PULILAN	1								
		Pre-school	Tertiary	All	26 September 2022		27 September 2022		
SAN ILDEFONSO	1								
		Pre-school	Tertiary	All	26 September 2022		28 September 2022		
SAN JOSE DEL MONTE	1								
		Pre-school	Tertiary	All	26 September 2022		27 September 2022		
SAN MIGUEL	1								
		Pre-school	Tertiary	All	26 September 2022		27 September 2022		
SAN RAFAEL	1								
		Pre-school	Tertiary	All	26 September 2022		28 September 2022		
SANTA MARIA	1								
		Pre-school	Tertiary	All	26 September 2022		27 September 2022		

REGION PROVINCE CITY /MUNICIPALITY BARANGAY		LEVEL FROM	LEVEL TO	TYPE	DATE OF SUSPENSION	TIME OF SUSPENSION	DATE RESUMED	TIME RESUMED	REMARKS
NUEVA ECIJA	32								
ALIAGA	1								
		Pre-school	Tertiary	All	26 September 2022				
BONGABON	1								
		Pre-school	Tertiary	All	26 September 2022				
CABANATUAN	1								
		Pre-school	Tertiary	All	26 September 2022				
CABIAO	1								
		Pre-school	Tertiary	All	26 September 2022				
CARRANGLAN	1								
		Pre-school	Tertiary	All	26 September 2022				
CUYAPO	1								
		Pre-school	Tertiary	All	26 September 2022				
GABALDON	1								
		Pre-school	Tertiary	All	26 September 2022				
GAPAN	1								
		Pre-school	Tertiary	All	26 September 2022				
GENERAL MAMERTO NATIVIDAD	1								
		Pre-school	Tertiary	All	26 September 2022				
GENERAL TINIO	1								
		Pre-school	Tertiary	All	26 September 2022				
GUIMBA	1								
		Pre-school	Tertiary	All	26 September 2022				
JAEN	1								
		Pre-school	Tertiary	All	26 September 2022				
LAUR	1								
		Pre-school	Tertiary	All	26 September 2022				
LICAB	1								
		Pre-school	Tertiary	All	26 September 2022				
LLANERA	1								
		Pre-school	Tertiary	All	26 September 2022				
LUPAO	1								
		Pre-school	Tertiary	All	26 September 2022				
NAMPICUAN	1								
		Pre-school	Tertiary	All	26 September 2022				

REGION PROVINCE CITY /MUNICIPALITY BARANGAY		LEVEL FROM	LEVEL TO	TYPE	DATE OF SUSPENSION	TIME OF SUSPENSION	DATE RESUMED	TIME RESUMED	REMARKS
PALAYAN	1								
		Pre-school	Tertiary	All	26 September 2022				
PANTABANGAN	1								
		Pre-school	Tertiary	All	26 September 2022				
PE?ARANDA	1								
		Pre-school	Tertiary	All	26 September 2022				
QUEZON	1								
		Pre-school	Tertiary	All	26 September 2022				
RIZAL	1								
		Pre-school	Tertiary	All	26 September 2022				
SAN ANTONIO	1								
		Pre-school	Tertiary	All	26 September 2022				
SAN ISIDRO	1								
		Pre-school	Tertiary	All	26 September 2022				
SAN JOSE	1								
		Pre-school	Tertiary	All	26 September 2022				
SAN LEONARDO	1								
		Pre-school	Tertiary	All	26 September 2022				
SANTA ROSA	1								
		Pre-school	Tertiary	All	26 September 2022				
SANTO DOMINGO	1								
		Pre-school	Tertiary	All	26 September 2022				
SCIENCE CITY OF MU?OZ	1								
		Pre-school	Tertiary	All	26 September 2022				
TALavera	1								
		Pre-school	Tertiary	All	26 September 2022				
TALUGTUG	1								
		Pre-school	Tertiary	All	26 September 2022				
ZARAGOZA	1								
		Pre-school	Tertiary	All	26 September 2022				
PAMPANGA	21								
APALIT	1								
		Pre-school	Tertiary	All	26 September 2022		27 September 2022		
ARAYAT	1								
		Pre-school	Tertiary	All	26 September 2022		27 September 2022		

REGION PROVINCE CITY /MUNICIPALITY BARANGAY		LEVEL FROM	LEVEL TO	TYPE	DATE OF SUSPENSION	TIME OF SUSPENSION	DATE RESUMED	TIME RESUMED	REMARKS
BACOLOR	1								
		Pre-school	Tertiary	All	26 September 2022		28 September 2022		27 Sept 2022: Elementary to High School
CANDABA	1								
		Pre-school	Tertiary	All	26 September 2022				30 Sept 2022:(Poblacion and Kapampangan Regions)
FLORIDABLANCA	1								
		Pre-school	Tertiary	All	26 September 2022		27 September 2022		
GUAGUA	1								
		Pre-school	Tertiary	All	26 September 2022		27 September 2022		
LUBAO	1								
		Pre-school	Tertiary	All	26 September 2022		27 September 2022		
MABALACAT CITY	1								
		Pre-school	Tertiary	All	26 September 2022		27 September 2022		
MACABEBE	1								
		Pre-school	Secondary	All	26 September 2022				30 Sept 2022: Elementary & High School Levels (San Isidro ES, Telacsan ES, CTES, San Gabriel ES, Batasan ES, Sta. Rita ES, Candelaria ES, Dalayap ES, Consuelo ES, SVSF HS, Telacsan HS, Dalayap HS, Consuelo HS)
MAGALANG	1								
		Pre-school	Tertiary	All	26 September 2022		27 September 2022		
MASANTOL	1								
		Pre-school	Tertiary	All	26 September 2022				
MEXICO	1								
		Pre-school	Tertiary	All	26 September 2022		27 September 2022		
MINALIN	1								
		Pre-school	Tertiary	All	26 September 2022		27 September 2022		
PORAC	1								
		Pre-school	Tertiary	All	26 September 2022		27 September 2022		
CITY OF SAN FERNANDO	1								

REGION PROVINCE CITY /MUNICIPALITY BARANGAY		LEVEL FROM	LEVEL TO	TYPE	DATE OF SUSPENSION	TIME OF SUSPENSION	DATE RESUMED	TIME RESUMED	REMARKS
		Pre-school	Tertiary	All	26 September 2022		27 September 2022		
SAN LUIS	1								
		Pre-school	Secondary	All	26 September 2022				29-30 Sept 2022 Elementary and High School
SAN SIMON	1								
		Pre-school	Secondary	All	26 September 2022				30 Sept 2022: San Juan, Sta. Cruz, San Miguel
SANTA ANA	1								
		Pre-school	Tertiary	All	26 September 2022		27 September 2022		
SANTA RITA	1								
		Pre-school	Tertiary	All	26 September 2022		27 September 2022		
SANTO TOMAS	1								
		Pre-school	Tertiary	All	26 September 2022		27 September 2022		
SASMUAN	1								
		Pre-school	Tertiary	All	26 September 2022		28 September 2022		
TARLAC	18								
ANAO	1								
		Pre-school	Tertiary	All	26 September 2022		27 September 2022		
BAMBAN	1								
		Pre-school	Tertiary	All	26 September 2022		28 September 2022		
CAMILING	1								
		Pre-school	Tertiary	All	26 September 2022		27 September 2022		
CAPAS	1								
		Pre-school	Tertiary	All	26 September 2022		28 September 2022		26 Sept 2022: All Levels 27 Sept 2022: Preschool to Senior High School
CONCEPCION	1								
		Pre-school	Tertiary	All	26 September 2022		28 September 2022		
GERONA	1								
		Pre-school	Tertiary	All	26 September 2022		27 September 2022		
LA PAZ	1								
		Pre-school	Tertiary	All	26 September 2022		27 September 2022		
MAYANTOC	1								
		Pre-school	Tertiary	All	26 September 2022		27 September 2022		

REGION PROVINCE CITY /MUNICIPALITY BARANGAY		LEVEL FROM	LEVEL TO	TYPE	DATE OF SUSPENSION	TIME OF SUSPENSION	DATE RESUMED	TIME RESUMED	REMARKS
MONCADA	1								
		Pre-school	Tertiary	All	26 September 2022		27 September 2022		
PANIQUI	1								
		Pre-school	Tertiary	All	26 September 2022		27 September 2022		
PURA	1								
		Pre-school	Tertiary	All	26 September 2022		27 September 2022		
RAMOS	1								
		Pre-school	Tertiary	All	26 September 2022		27 September 2022		
SAN CLEMENTE	1								
		Pre-school	Tertiary	All	26 September 2022		27 September 2022		
SAN JOSE	1								
		Pre-school	Tertiary	All	26 September 2022		28 September 2022		
SAN MANUEL	1								
		Pre-school	Tertiary	All	26 September 2022		27 September 2022		
SANTA IGNACIA	1								
		Pre-school	Tertiary	All	26 September 2022		27 September 2022		
TARLAC	1								
		Pre-school	Tertiary	All	26 September 2022		27 September 2022		
VICTORIA	1								
		Pre-school	Tertiary	All	26 September 2022		27 September 2022		
ZAMBALES	13								
BOTOLAN	1								
		Pre-school	Tertiary	All	26 September 2022		27 September 2022		
CABANGAN	1								
		Pre-school	Tertiary	All	26 September 2022		27 September 2022		
CANDELARIA	1								
		Pre-school	Tertiary	All	26 September 2022		27 September 2022		
CASTILLEJOS	1								
		Pre-school	Tertiary	All	26 September 2022		27 September 2022		
IBA	1								
		Pre-school	Tertiary	All	26 September 2022		27 September 2022		
MASINLOC	1								
		Pre-school	Tertiary	All	26 September 2022		27 September 2022		
PALAUIG	1								
		Pre-school	Tertiary	All	26 September 2022		27 September 2022		

REGION PROVINCE CITY /MUNICIPALITY BARANGAY		LEVEL FROM	LEVEL TO	TYPE	DATE OF SUSPENSION	TIME OF SUSPENSION	DATE RESUMED	TIME RESUMED	REMARKS
SAN ANTONIO	1								
		Pre-school	Tertiary	All	26 September 2022		27 September 2022		
SAN FELIPE	1								
		Pre-school	Tertiary	All	26 September 2022		27 September 2022		
SAN MARCELINO	1								
		Pre-school	Tertiary	All	26 September 2022		27 September 2022		
SAN NARCISO	1								
		Pre-school	Tertiary	All	26 September 2022		27 September 2022		
SANTA CRUZ	1								
		Pre-school	Tertiary	All	26 September 2022		27 September 2022		
SUBIC	1								
		Pre-school	Tertiary	All	26 September 2022		27 September 2022		
ANGELES	1								
Angeles	1								
		Pre-school	Tertiary	All	26 September 2022		27 September 2022		
OLONGAPO	1								
Olongapo	1								
		Pre-school	Tertiary	All	26 September 2022		27 September 2022		
CALABARZON	105								
CAVITE	23								
Province-Wide	23								
		Pre-school	Tertiary	All	26 September 2022		27 September 2022		
LAGUNA	30								
Province-Wide	30								
		Pre-school	Tertiary	All	26 September 2022		27 September 2022		
BATANGAS	34								
Province-Wide	34								
		Pre-school	Tertiary	All	26 September 2022		27 September 2022		
RIZAL	14								
Province-Wide	14								
		Pre-school	Tertiary	All	26 September 2022		27 September 2022		
QUEZON	4								
General Nakar	1								
		Pre-school	Tertiary	All	26 September 2022		29 September 2022		
Polillo	1								

REGION PROVINCE CITY /MUNICIPALITY BARANGAY		LEVEL FROM	LEVEL TO	TYPE	DATE OF SUSPENSION	TIME OF SUSPENSION	DATE RESUMED	TIME RESUMED	REMARKS
		Pre-school	Tertiary	All	26 September 2022		29 September 2022		
Panukulan	1								
		Pre-school	Tertiary	All	26 September 2022				Classes will resume on October 3, 2022
Burdeos	1								
		Pre-school	Tertiary	All	26 September 2022		29 September 2022		
MIMAROPA	73								
ROMBLON	17								
Province-Wide	17								
		Pre-school	Tertiary	All	26 September 2022		27 September 2022		
MARINDUQUE	6								
Province-Wide	6								
		Pre-school	Tertiary	All	26 September 2022		27 September 2022		
OCCIDENTAL MINDORO	11								
Province-Wide	11								
		Pre-school	Tertiary	All	26 September 2022		27 September 2022		
ORIENTAL MINDORO	15								
Province-Wide	15								
		Pre-school	Tertiary	All	26 September 2022		27 September 2022		
PALAWAN	24								
Province-Wide	24								
		Pre-school	Tertiary	All	26 September 2022		27 September 2022		
REGION 5	114								
ALBAY	18								
Province-Wide	18								
		Pre-school	Tertiary	All	26 September 2022		27 September 2022		
CAMARINES NORTE	12								
Province-Wide	12								
		Pre-school	Tertiary	All	26 September 2022		27 September 2022		
CAMARINES SUR	36								
Province-Wide	36								
		Pre-school	Tertiary	All	26 September 2022		27 September 2022		
CATANDUANES	11								
Province-Wide	11								
		Pre-school	Tertiary	All	26 September 2022		27 September 2022		

REGION PROVINCE CITY /MUNICIPALITY BARANGAY		LEVEL FROM	LEVEL TO	TYPE	DATE OF SUSPENSION	TIME OF SUSPENSION	DATE RESUMED	TIME RESUMED	REMARKS
MASBATE	21								
Province-Wide	21								
		Pre-school	Tertiary	All	26 September 2022		27 September 2022		
SORSOGON	15								
Province-Wide	15								
		Pre-school	Tertiary	All	26 September 2022		27 September 2022		
NAGA	1								
Naga	1								
		Pre-school	Tertiary	All	26 September 2022		27 September 2022		
CAR	77								
ABRA	27								
Province-Wide	27								
		Pre-school	Tertiary	All	26 September 2022		27 September 2022		
APAYAO	7								
Province-Wide	7								
		Pre-school	Tertiary	All	26 September 2022		27 September 2022		
BENGUET	14								
Province-Wide	14								
		Pre-school	Tertiary	All	26 September 2022		27 September 2022		
IFUGAO	11								
Province-Wide	11								
		Pre-school	Tertiary	All	26 September 2022		27 September 2022		
KALINGA	8								
Province-Wide	8								
		Pre-school	Tertiary	All	26 September 2022		27 September 2022		
MOUNTAIN PROVINCE	10								
Province-Wide	10								
		Pre-school	Tertiary	All	26 September 2022		27 September 2022		
NCR	17								
NCR	17								
Calocan	1								
		Pre-school	Tertiary	All	26 September 2022		27 September 2022		
Las Piñas	1								
		Pre-school	Tertiary	All	26 September 2022		27 September 2022		
Makati	1								

REGION PROVINCE CITY /MUNICIPALITY BARANGAY		LEVEL FROM	LEVEL TO	TYPE	DATE OF SUSPENSION	TIME OF SUSPENSION	DATE RESUMED	TIME RESUMED	REMARKS
		Pre-school	Tertiary	All	26 September 2022		27 September 2022		
Malabon	1								
		Pre-school	Tertiary	All	26 September 2022		27 September 2022		
Mandaluyong	1								
		Pre-school	Tertiary	All	26 September 2022		27 September 2022		
Manila	1								
		Pre-school	Tertiary	All	26 September 2022		27 September 2022		
Marikina	1								
		Pre-school	Tertiary	All	26 September 2022		27 September 2022		
Muntinlupa	1								
		Pre-school	Tertiary	All	26 September 2022		27 September 2022		
Navotas	1								
		Pre-school	Tertiary	All	26 September 2022		27 September 2022		
Parañaque	1								
		Pre-school	Tertiary	All	26 September 2022		27 September 2022		
Pasay	1								
		Pre-school	Tertiary	All	26 September 2022		27 September 2022		
Pasig	1								
		Pre-school	Tertiary	All	26 September 2022		27 September 2022		
Pateros	1								
		Pre-school	Tertiary	All	26 September 2022		27 September 2022		
Quezon City	1								
		Pre-school	Tertiary	All	26 September 2022		27 September 2022		
San Juan	1								
		Pre-school	Tertiary	All	26 September 2022		27 September 2022		
Taguig	1								
		Pre-school	Tertiary	All	26 September 2022		27 September 2022		
Valenzuela	1								
		Pre-school	Tertiary	All	26 September 2022		27 September 2022		

WORK SUSPENSION as of (October 03, 2022 08:00)

REGION PROVINCE CITY /MUNICIPALITY BARANGAY		TYPE	DATE OF SUSPENSION	TIME OF SUSPENSION	DATE RESUMED	TIME RESUMED	REMARKS
GRAND TOTAL	771						
REGION 1	125						
ILOCOS NORTE	23						
Province-Wide	23						
		Public	26 September 2022		27 September 2022		
ILOCOS SUR	34						
Province-Wide	34						
		Public	26 September 2022		27 September 2022		
LA UNION	20						
Province-Wide	20						
		Public	26 September 2022		27 September 2022		
PANGASINAN	47						
Province-Wide	47						
		Public	26 September 2022		27 September 2022		
DAGUPAN	1						
Province-Wide	1						
		Public	26 September 2022		27 September 2022		
REGION 2	93						
NUEVA VIZCAYA	15						
Province-Wide	15						
		Public	26 September 2022		27 September 2022		
QUIRINO	6						
Province-Wide	6						
		Public	26 September 2022		27 September 2022		
CAGAYAN	29						
Province-Wide	29						
		Public	26 September 2022		27 September 2022		
		Solana					
		All	26 September 2022		27 September 2022		
ISABELA	37						
Province-Wide	37						
		Public	26 September 2022		27 September 2022		
BATANES	6						
Province-Wide	6						
		Public	26 September 2022		27 September 2022		

REGION PROVINCE CITY /MUNICIPALITY BARANGAY		TYPE	DATE OF SUSPENSION	TIME OF SUSPENSION	DATE RESUMED	TIME RESUMED	REMARKS
REGION 3	130						
AURORA	8						
Province-Wide	8						
		All	26 September 2022		27 September 2022		Except for Dingalan
BATAAN	12						
Province-Wide	12						
		All	26 September 2022		27 September 2022		
BULACAN	24						
Province-Wide	24						
		All	26 September 2022		27 September 2022		
NUEVA ECIIJA	32						
Province-Wide	32						
		All	26 September 2022		27 September 2022		Except for Gapan City
PAMPANGA	21						
Province-Wide	21						
		All	26 September 2022		27 September 2022		
TARLAC	18						
Province-Wide	18						
		All	26 September 2022		27 September 2022		
ZAMBALES	13						
Province-Wide	13						
		All	26 September 2022		27 September 2022		
ANGELES	1						
Angeles	1						
		All	26 September 1970		27 September 2022		
OLONGAPO	1						
Olongapo	1						
		All	26 September 2022		27 September 2022		
CALABARZON	142						
CAVITE	23						
Province-Wide	23						
		Public	26 September 2022		27 September 2022		
LAGUNA	30						
Province-Wide	30						
		Public	26 September 2022		27 September 2022		

REGION PROVINCE CITY /MUNICIPALITY BARANGAY		TYPE	DATE OF SUSPENSION	TIME OF SUSPENSION	DATE RESUMED	TIME RESUMED	REMARKS
BATANGAS	34						
Province-Wide	34						
		Public	26 September 2022		27 September 2022		
RIZAL	14						
Province-Wide	14						
		Public	26 September 2022		27 September 2022		
QUEZON	41						
Province-Wide	41						
		Public	26 September 2022		27 September 2022		
MIMAROPA	73						
ROMBLON	17						
Province-Wide	17						
		All	26 September 2022		27 September 2022		
MARINDUQUE	6						
Province-Wide	6						
		All	26 September 2022		27 September 2022		
OCCIDENTAL MINDORO	11						
Province-Wide	11						
		All	26 September 2022		27 September 2022		
ORIENTAL MINDORO	15						
Province-Wide	15						
		All	26 September 2022		27 September 2022		
PALAWAN	24						
Province-Wide	24						
		All	26 September 2022		27 September 2022		
REGION 5	114						
ALBAY	18						
Province-Wide	18						
		Public	26 September 2022		27 September 2022		
CAMARINES NORTE	12						
Province-Wide	12						
		All	26 September 2022		27 September 2022		
CAMARINES SUR	36						
Province-Wide	36						
		Public	26 September 2022		27 September 2022		

REGION PROVINCE CITY /MUNICIPALITY BARANGAY		TYPE	DATE OF SUSPENSION	TIME OF SUSPENSION	DATE RESUMED	TIME RESUMED	REMARKS
CATANDUANES	11						
Province-Wide	11						
		Public	26 September 2022		27 September 2022		
MASBATE	21						
Province-Wide	21						
		Public	26 September 2022		27 September 2022		
SORSOGON	15						
Province-Wide	15						
		Public	26 September 2022		27 September 2022		
NAGA	1						
Naga	1						
		Public	26 September 2022		27 September 2022		
CAR	77						
ABRA	27						
Province-Wide	27						
		Public	26 September 2022		27 September 2022		
APAYAO	7						
Province-Wide	7						
		All	26 September 2022		27 September 2022		
BENGUET	14						
Province-Wide	14						
		Public	26 September 2022		27 September 2022		
Baguio	1						
		Public	26 September 2022		27 September 2022		
KALINGA	8						
Province-Wide	8						
		All	26 September 2022		27 September 2022		
IFUGAO	11						
Province-Wide	11						
		Public	26 September 2022		27 September 2022		
MOUNTAIN PROVINCE	10						
Province-Wide	10						
		All	26 September 2022		27 September 2022		
NCR	17						
NCR	17						

REGION PROVINCE CITY /MUNICIPALITY BARANGAY		TYPE	DATE OF SUSPENSION	TIME OF SUSPENSION	DATE RESUMED	TIME RESUMED	REMARKS
Caloocan	1						
		All	26 September 2022		27 September 2022		
Las Piñas	1						
		All	26 September 2022		27 September 2022		
Makati City	1						
		All	26 September 2022		27 September 2022		
Malabon City	1						
		All	26 September 2022		27 September 2022		
Mandaluyong City	1						
		All	26 September 2022		27 September 2022		
Manila City	1						
		All	26 September 2022		27 September 2022		
Marikina City	1						
		All	26 September 2022		27 September 2022		
Muntinlupa City	1						
		All	26 September 2022		27 September 2022		
Navotas City	1						
		All	26 September 2022		27 September 2022		
Parañaque	1						
		All	26 September 2022		27 September 2022		
Pasay City	1						
		All	26 September 2022		27 September 2022		
Pasig City	1						
		All	26 September 2022		27 September 2022		
Pateros	1						
		All	26 September 2022		27 September 2022		
Quezon City	1						
		All	26 September 2022		27 September 2022		
Taguig City	1						
		All	26 September 2022		27 September 2022		
San Juan City	1						
		All	26 September 2022		27 September 2022		
Valenzuela City	1						
		All	26 September 2022		27 September 2022		

DECLARATION OF STATE OF CALAMITY as of (October 03, 2022 08:00)

REGION PROVINCE CITY /MUNICIPALITY BARANGAY		TYPE	RESOLUTION NUMBER	RESOLUTION DATE	REMARKS
GRAND TOTAL	42				
REGION 3	36				
NUEVA ECIJA	32				
Province-Wide	32				
		Province	482, s. 2022	26 September 2022	
AURORA	1				
Dingalan	1				
		City/ Municipality	Resolution No 2022-0111, s 2022	26 September 2022	
PAMPANGA	2				
Macabebe	1				
		City/ Municipality	Resolution No 39, s 2022-2025	27 September 2022	
Candaba	1				
		City/ Municipality	Resolution No. 64 Series of 2022	28 September 2022	
BULACAN	1				
San Miguel	1				
		City/ Municipality	Municipal Resolution No. 2022-064	27 September 2022	
CALABARZON	6				
QUEZON	6				
Burdeos	1				
		City/ Municipality	2022-1139	27 September 2022	Sangguniang Panlalawigan of Quezon Resolution
General Nakar	1				
		City/ Municipality	2022-1139	27 September 2022	Sangguniang Panlalawigan of Quezon Resolution
Jomalig	1				
		City/ Municipality	2022-1139	27 September 2022	Sangguniang Panlalawigan of Quezon Resolution
Panukulan	1				
		City/ Municipality	2022-1139	27 September 2022	Sangguniang Panlalawigan of Quezon Resolution
Patnanungan	1				
		City/ Municipality	2022-1139	27 September 2022	Sangguniang Panlalawigan of Quezon Resolution

REGION PROVINCE CITY /MUNICIPALITY BARANGAY		TYPE	RESOLUTION NUMBER	RESOLUTION DATE	REMARKS
Polillo	1				
		City/ Municipality	2022-1139	27 September 2022	Sangguniang Panlalawigan of Quezon Resolution

PRE-EMPTIVE EVACUATION as of (October 03, 2022 08:00)

REGION PROVINCE CITY /MUNICIPALITY BARANGAY		FAMILIES	MALE	FEMALE	TOTAL	REMARKS
GRAND TOTAL	213	23,151	0	0	91,169	
REGION 1	33	675	0	0	2,321	
LA UNION	3	188	0	0	521	
Bangar	1	164	0	0	450	
Mindoro		164	0	0	450	
Luna	1	6	0	0	21	
Magallanes		6	0	0	21	
Naguilian	1	18	0	0	50	
Daramuangan		18	0	0	50	
DAGUPAN	8	93	0	0	330	
Dagupan	8	93	0	0	330	
Bonuan Boquig		2	0	0	8	
Bolosan		7	0	0	20	
Malued		15	0	0	56	
Poblacion Oeste		10	0	0	33	
Mamalingling		6	0	0	24	
Calmay		16	0	0	51	
Bonuan Binloc		16	0	0	51	
Carael, Poblacion Oeste		21	0	0	87	
PANGASINAN	22	394	0	0	1,470	
Alaminos	6	85	0	0	325	
Pangapisan		64	0	0	325	
Palamis		5	0	0	0	
Linmansangan		3	0	0	0	
Bued		3	0	0	0	
Pogo		4	0	0	0	

REGION PROVINCE CITY /MUNICIPALITY BARANGAY		FAMILIES	MALE	FEMALE	TOTAL	REMARKS
Cayucay		6	0	0	0	
Alcala	1	12	0	0	47	
Laoac, San Juan, Caranglaan		12	0	0	47	
Anda	1	7	0	0	31	
Macaleeng, Batiarao		7	0	0	31	
Bani	1	4	0	0	12	
Centro Toma, Poblacion		4	0	0	12	
Aguilar	1	0	0	0	11	
Laoag		0	0	0	11	
Bolinao	2	37	0	0	164	
Concordia		19	0	0	70	
		18	0	0	94	
Burgos	1	3	0	0	8	
San Vicente		3	0	0	8	
Labrador	1	4	0	0	11	
		4	0	0	11	
Bugallon	1	8	0	0	41	
		8	0	0	41	
Bayambang	1	13	0	0	56	
Manambong Parte		13	0	0	56	
Basista	1	3	0	0	19	
Dumpay		3	0	0	19	
San Fabian	1	14	0	0	55	
Nibaliw Narvarte		14	0	0	55	
Lingayen	1	1	0	0	4	
		1	0	0	4	
Urbiztondo	1	3	0	0	12	
Batancaoa		3	0	0	12	
Sual	1	157	0	0	587	
Brgy. Poblacion, Brgy. Baquioen, Brgy. Cabalitian		157	0	0	587	
Infanta	1	43	0	0	87	
		43	0	0	87	
REGION 2	36	266	0	0	901	
ISABELA	11	90	0	0	328	
Divilacan	2	20	0	0	62	

REGION PROVINCE CITY /MUNICIPALITY BARANGAY		FAMILIES	MALE	FEMALE	TOTAL	REMARKS
Dimasalansan		16	0	0	52	Dimasalansan Day Care Center
Ditarum		4	0	0	10	Barangay Hall
Dinapigue	2	39	0	0	141	
Digumased		14	0	0	54	- Dinapigue Central School - Houses are made of light materials
Ayod		25	0	0	87	- Ayod Integrated School - Ayod Evacuation Center
Palanan	2	16	0	0	77	
Culasi		9	0	0	42	- Cuasi Brgy Community Center - Barangay Hall
Didian		7	0	0	35	
Ramon	1	8	0	0	27	
Bugallon Proper		8	0	0	27	Houses are made of light materials
San Guillermo	4	7	0	0	21	
Anonang		2	0	0	5	- Anonang Brgy Hall - Residence located in low-lying area
Dipacamo		1	0	0	5	Houses are made of light materials
Progreso		1	0	0	3	Houses are made of light materials
Rizal		3	0	0	8	- Rizal Integrated School - Residence located in low-lying area
NUEVA VIZCAYA	22	140	0	0	459	
Ambaguio	2	11	0	0	34	
Salingsingan		2	0	0	2	- Salingsingan Brgy Hall
Tiblac		9	0	0	32	- Tiblac Brgy Hall - Residence located in landslide prone area
Aritao	3	15	0	0	64	
Calititan		9	0	0	35	- Calititan Brgy Hall - Residence located in low-lying area
Tabueng		2	0	0	11	- Tabueng Brgy Hall - Residence located in low-lying area

REGION PROVINCE CITY /MUNICIPALITY BARANGAY		FAMILIES	MALE	FEMALE	TOTAL	REMARKS
Tucanon		4	0	0	18	- Tucanon Brgy Hall - Residence located in low-lying area
Diadi	3	22	0	0	59	
Lurad		4	0	0	13	- Lurad Elementary School - Houses are made of light materials
San Luis		7	0	0	20	- Day Care Center - Due to uprooted trees
San Pablo		11	0	0	26	- San Pablo Brgy Hall - Houses are made of light materials
Dupax del Norte	4	14	0	0	29	
Inaban		2	0	0	4	- Inaban Brgy Hall - Residence located in low-lying area
Ineangan		2	0	0	5	- Ineangan Brgy Hall - Residence located in low-lying area
Mabasa		5	0	0	7	- Mabasa Brgy Hall - Residence located in low-lying area
Parai		5	0	0	13	- Parai Brgy Hall - Residence located in low-lying area
Quezon	1	2	0	0	6	
Aurora		2	0	0	6	
Kasibu	1	1	0	0	3	
Catawaran		1	0	0	3	Houses are made of light materials
Alfonso Castañeda	2	47	0	0	172	
Lublub		28	0	0	106	- Municipal Evacuation Center - Balintugon Elementary School - Balintugon Day Care Center
Abuyo		19	0	0	66	- Multipurpose Building
Bagabag	2	11	0	0	25	
Almaguer South		5	0	0	15	Barangay Hall
Indiana		6	0	0	10	Barangay Hall
Bayombong	3	16	0	0	62	
Buenavista		8	0	0	33	Barangay Hall
Salvacion		3	0	0	13	Barangay Hall

REGION PROVINCE CITY /MUNICIPALITY BARANGAY		FAMILIES	MALE	FEMALE	TOTAL	REMARKS
Bonfal Proper		5	0	0	16	
Santa Fe (Imugan)	1	1	0	0	5	
Bacneg		1	0	0	5	Bacneg Barangay Hall
QUIRINO	3	36	0	0	114	
Aglipay	1	24	0	0	82	
San Leonardo		24	0	0	82	- San Leonardo Brgy Evacuation Center - Residence located in low-lying area
Maddela	1	11	0	0	25	
Villa Sur		11	0	0	25	- Barangay Evacuation Center - Residence located in low-lying area
Saguday	1	1	0	0	7	
Rizal		1	0	0	7	- Municipal Evacuation Center - Residence located in low-lying area
REGION 3	69	7,913	0	0	28,387	
AURORA	8	2,998	0	0	10,488	
Baler	1	89	0	0	384	
		89	0	0	384	
Casiguran	1	61	0	0	215	
		61	0	0	215	
Dilasag	1	113	0	0	338	
		113	0	0	338	
Dinalungan	1	59	0	0	177	
		59	0	0	177	
Dingalan	1	1,079	0	0	3,928	
		1,079	0	0	3,928	
Dipaculao	1	1,160	0	0	4,037	
		1,160	0	0	4,037	
Maria Aurora	1	55	0	0	241	
		55	0	0	241	
San Luis	1	382	0	0	1,168	
		382	0	0	1,168	
BATAAN	8	854	0	0	2,773	
Abucay	1	44	0	0	225	

REGION PROVINCE CITY /MUNICIPALITY BARANGAY		FAMILIES	MALE	FEMALE	TOTAL	REMARKS
		44	0	0	225	
Balanga City	1	24	0	0	79	
		24	0	0	79	
Dinalupihan	1	1	0	0	7	
		1	0	0	7	
Mariveles	1	349	0	0	804	
		349	0	0	804	
Morong	1	53	0	0	227	
		53	0	0	227	
Orani	1	97	0	0	322	
		97	0	0	322	
Orion	1	208	0	0	842	
		208	0	0	842	
Pilar	1	78	0	0	267	
		78	0	0	267	
BULACAN	17	1,985	0	0	7,337	
Angat	1	109	0	0	397	
		109	0	0	397	
Balagtas	1	6	0	0	27	
		6	0	0	27	
Baliwag	1	3	0	0	51	
		3	0	0	51	
Bocaue	1	44	0	0	166	
		44	0	0	166	
Bulakan	1	42	0	0	174	
		42	0	0	174	
Do?a Remedios Trinidad	1	44	0	0	111	
		44	0	0	111	
Guiguinto	1	8	0	0	29	
		8	0	0	29	
Malolos City	1	122	0	0	434	
		122	0	0	434	
Norzagaray	1	35	0	0	136	
		35	0	0	136	
Obando	1	112	0	0	512	

REGION PROVINCE CITY /MUNICIPALITY BARANGAY		FAMILIES	MALE	FEMALE	TOTAL	REMARKS
		112	0	0	512	
Paombong	1	833	0	0	3,315	
		833	0	0	3,315	
Plaridel	1	63	0	0	245	
		63	0	0	245	
San Ildefonso	1	74	0	0	314	
		74	0	0	314	
San Jose Del Monte City	1	2	0	0	5	
		2	0	0	5	
San Miguel	1	132	0	0	27	
		132	0	0	27	
San Rafael	1	59	0	0	244	
		59	0	0	244	
Sta. Maria	1	297	0	0	1,150	
		297	0	0	1,150	
NUEVA ECIJA	15	1,051	0	0	3,940	
Aliaga	1	15	0	0	55	
		15	0	0	55	
G.M. Natividad	1	98	0	0	370	
		98	0	0	370	
Gabaldon	1	310	0	0	1,096	
		310	0	0	1,096	
Gapan City	1	79	0	0	338	
		79	0	0	338	
Gen. Tinio	1	96	0	0	375	
		96	0	0	375	
Licab	1	0	0	0	17	
		0	0	0	17	
Palayan City	1	130	0	0	443	
		130	0	0	443	
Pantabangan	1	32	0	0	137	
		32	0	0	137	
Penaranda	1	34	0	0	146	
		34	0	0	146	
Rizal	1	17	0	0	95	

REGION PROVINCE CITY /MUNICIPALITY BARANGAY		FAMILIES	MALE	FEMALE	TOTAL	REMARKS
		17	0	0	95	
San Antonio	1	10	0	0	25	
		10	0	0	25	
Science City of Munoz	1	3	0	0	11	
		3	0	0	11	
San Jose City	1	23	0	0	68	
		23	0	0	68	
Sto. Domingo	1	37	0	0	167	
		37	0	0	167	
Zaragosa	1	167	0	0	597	
		167	0	0	597	
PAMPANGA	11	582	0	0	2,315	
Angeles City	1	15	0	0	56	
		15	0	0	56	
Apalit	1	9	0	0	32	
		9	0	0	32	
Arayat	1	24	0	0	111	
		24	0	0	111	
Candaba	1	28	0	0	132	
		28	0	0	132	
Floridablanca	1	14	0	0	63	
		14	0	0	63	
Lubao	1	69	0	0	188	
		69	0	0	188	
Macabebe	1	110	0	0	547	
		110	0	0	547	
Masantol	1	247	0	0	948	
		247	0	0	948	
San Fernando City	1	8	0	0	30	
		8	0	0	30	
San Luis	1	8	0	0	45	
		8	0	0	45	
Sasmuan	1	50	0	0	163	
		50	0	0	163	
TARLAC	1	4	0	0	14	

REGION PROVINCE CITY /MUNICIPALITY BARANGAY		FAMILIES	MALE	FEMALE	TOTAL	REMARKS
La Paz	1	4	0	0	14	
		4	0	0	14	
ZAMBALES	9	439	0	0	1,520	
Botolan	1	45	0	0	197	
		45	0	0	197	
Cabangan	1	5	0	0	16	
		5	0	0	16	
Candelaria	1	90	0	0	300	
		90	0	0	300	
Iba	1	5	0	0	25	
		5	0	0	25	
Masinloc	1	1	0	0	3	
		1	0	0	3	
Palauig	1	5	0	0	16	
		5	0	0	16	
San Narciso	1	6	0	0	15	
		6	0	0	15	
Sta. Cruz	1	280	0	0	943	
		280	0	0	943	
Subic	1	2	0	0	5	
		2	0	0	5	
CALABARZON	53	4,097	0	0	16,962	
CAVITE	6	349	0	0	1,261	
Kawit	1	67	0	0	282	
Pulvorista		67	0	0	282	
Noveleta	1	121	0	0	424	
San Rafael 3 and San Rafael 4		121	0	0	424	
Rosario	1	4	0	0	14	
Silangan 1		4	0	0	14	
Ternate	1	49	0	0	192	
Poblacion III, San Jose and San Juan I		49	0	0	192	
Cavite City	1	30	0	0	0	
Brgy 62A		30	0	0	0	
Imus	1	78	0	0	349	
Barangay Pag-Asa 3		78	0	0	349	

REGION PROVINCE CITY /MUNICIPALITY BARANGAY		FAMILIES	MALE	FEMALE	TOTAL	REMARKS
LAGUNA	16	863	0	0	3,215	
Alaminos	1	40	0	0	98	
Poblacion IV, San Miguel, Santa Rosa and Alaminos Total		40	0	0	98	
Bay	1	27	0	0	145	
Bitin, Masaya, Paciano Rizal, San Isidro and Tranca		27	0	0	145	
Famy	1	23	0	0	99	
Batuhan, Bulihan, Calumpang (Pob), Kapatalan and Salang Bato		23	0	0	99	
Kalayaan	1	4	0	0	20	
Longos		4	0	0	20	
Luisiana	1	7	0	0	16	
San Antonio, San Juan and San Rafael		7	0	0	16	
Mabitac	1	84	0	0	307	
Brgy San Antonio, Brgy Pag-asa, Brgy Matalatala and Brgy Sinagtala		84	0	0	307	
Magdalena	1	7	0	0	32	
Ibabang, Butnong and Bungkol		7	0	0	32	
Paete	1	15	0	0	45	
Ilaya Del Norte, Bagumbayan and Ibaba Del Norte		15	0	0	45	
Pakil	1	133	0	0	453	
Banilan, Rizal, Gonzales, Burgos, Casa Real, Matikiw, Dorado, Tavera, Baño, Taft, Casinsin and Kabulusan		133	0	0	453	
Pangil	1	98	0	0	348	
Isla, San Jose, Sulib, Balian, Mabato-Asufre and Dambo		98	0	0	348	
Pila	1	11	0	0	28	
Aplaya and Pinagbayanan		11	0	0	28	
Rizal	1	4	0	0	23	
Tuy		4	0	0	23	
Siniloan	1	105	0	0	350	
M. Pandeno, Halayhayin, Liyang, Mayatba, Salubungan, Wawa, Gen. Luna, Llavac, Laguio, Macatad		105	0	0	350	
Santa Cruz	1	12	0	0	46	
Labuin and San Pablo Norte		12	0	0	46	
Santa Maria	1	53	0	0	178	
Municipal Evacuation Center, Cambuja, Bagong Pook and Laurel		53	0	0	178	
Calamba	1	240	0	0	1,027	

REGION PROVINCE CITY /MUNICIPALITY BARANGAY		FAMILIES	MALE	FEMALE	TOTAL	REMARKS
Paciano, Masili, Bucal, Sampiruhan, Palingon, Banlic, Real, Halang, Pansol and Real		240	0	0	1,027	
BATANGAS	3	85	0	0	332	
Balayán	1	6	0	0	27	
Calán		6	0	0	27	
Nasugbu	1	68	0	0	276	
Calayo		68	0	0	276	
Santa Teresita	1	11	0	0	29	
Calumala		11	0	0	29	
RIZAL	11	861	0	0	4,243	
Angono	1	3	0	0	11	
San Vicente and Kalayaan		3	0	0	11	
Baras	1	9	0	0	30	
Brgy. Santiago, Brgy. Evangelista, Brgy. Mabini, Barangay San Miguel and Barangay San Juan		9	0	0	30	
Binangonan	1	61	0	0	538	
Brgy. Pagasa, Brgy. Mahabang Parang, Brgy. Bilibiran, Brgy. Palangoy, Brgy. Ithan, Brgy. Pilapila, Brgy. Tayuman and Brgy. Tagpos		61	0	0	538	
Cardona	1	85	0	0	338	
Brgy. Dalig; Brgy. Looc; Brgy. San Roque, Brgy. Calahan, Brgy. Sampad, Brgy. Subay, Brgy. Ticulio and Brgy. Boor		85	0	0	338	
Morong	1	103	0	0	381	
Brgy. Caniogan-Calero-Lanang, Brgy. Lagundi, Brgy. San Pedro, Brgy. Bombongan, Brgy. Maybancal, Brgy. San Guillermo and Brgy. San Juan		103	0	0	381	
Pililla	1	85	0	0	378	
Brgy. Quisao, Brgy. Bagumbayan, Halayhayin, Niogan, Qusao, Bagumbayan and Takungan		85	0	0	378	
Rodriguez (Montalban)	1	241	0	0	1,437	
Brgy. Burgos, Brgy. Balite, Rosario, Brgy. Geronimo, Brgy. Manggahan, Brgy. San Jose, San Rafael and San Isidro		241	0	0	1,437	
San Mateo	1	154	0	0	629	
Brgy. Maly, Brgy. Sta Ana, Brgy. Guinayang, Malanday, Dulong Bayan, Guitnang Bayan and Banaba		154	0	0	629	
Tanay	1	82	0	0	359	
Brgy. Wawa, Brgy. Plaza Aldea, Brgy. San Isidro and Brgy. Tandang Kutyo		82	0	0	359	
Teresa	1	32	0	0	109	

REGION PROVINCE CITY /MUNICIPALITY BARANGAY		FAMILIES	MALE	FEMALE	TOTAL	REMARKS
Brgy. Wawa, Brgy. Plaza Aldea, Brgy. San Isidro, Brgy. Tandang Kutyo and Brgy. Sampaloc		32	0	0	109	
Antipolo	1	6	0	0	33	
Brgy. Dela Paz		6	0	0	33	
QUEZON	17	1,939	0	0	7,911	
Burdeos	1	71	0	0	267	
Poblacion		71	0	0	267	
Calauag	1	3	0	0	18	
Kuyaoyao		3	0	0	18	
Dolores	1	9	0	0	31	
		9	0	0	31	
General Nakar	1	20	0	0	84	
Banglos		20	0	0	84	
Guinayangan	1	7	0	0	26	
Balinarin and Calimpak		7	0	0	26	
Infanta	1	343	0	0	1,435	
Agos-Agos, Alitas, Anibong, Antikin, Bantilan, Pob. 1, Pob. 38, Batican, Binulanan, Boboin, Comon, Dinahican, Gumian, Ilog, Ingas, Catambungan, Pinaglapatan, Silangan and Tudturan		343	0	0	1,435	
Jomalig	1	186	0	0	641	
Gango and Talisoy (Pob)		186	0	0	641	
Mauban	1	280	0	0	1,417	
Abo-Abo, Cagsiy I, Cagsiy II, Cagsiy III, Concepcion, Macasin, Daungan, Bagong Bayan, Sadsaran, Remedios I, San Gabriel, Santo Angel, Soledad, Tapucan and Lual Rural		280	0	0	1,417	
Pagbilao	1	79	0	0	201	
Añato, Antipolo, Bigo, Binahaan, Ibabang Polo, Ilayang Polo, Kanluran Malicboy, Pinagbayanan and Brgy. Del Carmen		79	0	0	201	
Panukulan	1	172	0	0	792	
Bato, Calasumanga and San Juan (Pob)		172	0	0	792	
Patnanungan	1	105	0	0	378	
Patnanungan Norte and Patnanungan Sur		105	0	0	378	
Polillo	1	167	0	0	610	
Atulayan, Bislian, Libjo, Poblacion and Sibulan		167	0	0	610	
Real	1	362	0	0	1,414	
Poblacion 1, Capalong, Malapad, Maragondon, Pandan, Tanauan, Tignoan, Ungos, Bagong Silang and Tagumpay		362	0	0	1,414	

REGION PROVINCE CITY /MUNICIPALITY BARANGAY		FAMILIES	MALE	FEMALE	TOTAL	REMARKS
Sampaloc	1	2	0	0	8	
Bayongon		2	0	0	8	
Sariaya	1	3	0	0	65	
Guis-Guis-San Roque and Limbon		3	0	0	65	
Tayabas	1	65	0	0	256	
Ayaas, Camaysa, Palale Ibaba, Ilasan Ilaya, Lawigue, San Isidro Zone 3 and San Isidro Zone 4		65	0	0	256	
Lucena	1	65	0	0	268	
Brgy Dalahican, Barra, Talao-Talao and Pob 8		65	0	0	268	
MIMAROPA	7	267	0	0	878	
MARINDUQUE	6	265	0	0	872	
Boac	1	145	0	0	457	
Isok 1, Amoingon, Bangbanganon, Laylay, Caganhao, Bunganay, Mansiwat, Ogbac		145	0	0	457	
Buenavista	1	3	0	0	12	
Tungib-Lipata		3	0	0	12	
Gasan	1	14	0	0	53	
Bognuyan, Dawis, Libtangin, Uno		14	0	0	53	
Mogpog	1	1	0	0	5	
Paye		1	0	0	5	
Santa Cruz	1	8	0	0	18	
Buyabod, Kaganhao, Kamandugan, Punong		8	0	0	18	
Torrijos	1	94	0	0	327	
Buangan, Kay Duke, Malibago, Malinao, Marlangga, Poctoy, Tigwi		94	0	0	327	
ROMBLON	1	2	0	0	6	
San Agustin	1	2	0	0	6	
Doña Juana		2	0	0	6	
NCR	15	9,933	0	0	41,720	
NCR	15	9,933	0	0	41,720	
Caloocan	1	39	0	0	144	
16		39	0	0	144	
Las Piñas	1	80	0	0	211	
2		80	0	0	211	Closed
Makati City	1	3	0	0	9	
1		3	0	0	9	Closed

REGION PROVINCE CITY /MUNICIPALITY BARANGAY		FAMILIES	MALE	FEMALE	TOTAL	REMARKS
Malabon City	1	116	0	0	488	
	10	116	0	0	488	Closed
Mandaluyong City	1	0	0	0	0	
	2	0	0	0	0	Closed
Manila City	1	657	0	0	2,632	
	6	657	0	0	2,632	Closed
Marikina City	1	5,353	0	0	23,094	
	13	5,353	0	0	23,094	
Muntinlupa City	1	894	0	0	4,047	
	7	894	0	0	4,047	Closed
Navotas City	1	314	0	0	1,344	
	9	314	0	0	1,344	Closed
Parañaque	1	32	0	0	139	
	8	32	0	0	139	Closed
Pasig City	1	739	0	0	3,061	
	9	739	0	0	3,061	
Quezon City	1	1,362	0	0	5,246	
	12	1,362	0	0	5,246	Closed
Taguig City	1	121	0	0	503	
	6	121	0	0	503	Closed
San Juan City	1	0	0	0	0	
	1	0	0	0	0	Closed
Valenzuela City	1	223	0	0	802	
	10	223	0	0	802	Closed

ASSISTANCE PROVIDED as of (October 03, 2022 08:00)

REGION PROVINCE CITY /MUNICIPALITY BARANGAY		SOURCE	QUANTITY	UNIT	TYPE	PARTICULARS	COST(PHP)
GRAND TOTAL	153						59,777,887.01
REGION 1	11						162,387
LA UNION	1						50,100
Bangar	1						50,100

REGION PROVINCE CITY /MUNICIPALITY BARANGAY		SOURCE	QUANTITY	UNIT	TYPE	PARTICULARS	COST(PHP)
		LGU			Not Specified		50,100
PANGASINAN	10						112,287
Alaminos	2						60,720
		LGU			Not Specified		29,700
		Private			Not Specified		31,020
Bautista	1						6,800
		LGU			Not Specified		6,800
Binalonan	1						300
		LGU			Not Specified		300
Calasiao	1						17,120
		LGU			Not Specified		17,120
Lingayen	1						1,050
		LGU			Not Specified		1,050
Malasiqui	1						597
		LGU			Not Specified		597
Manaoag	1						3,200
		LGU			Not Specified		3,200
San Quintin	1						1,500
		LGU			Not Specified		1,500
Urdaneta	1						21,000
		LGU			Not Specified		21,000
REGION 2	11						116,900
CAGAYAN	1						12,048
Aparri	1						12,048
		DSWD	24	packs	Family Food Pack		12,048
ISABELA	2						24,064
Ramon	1						4,096
		DSWD	8	packs	Family Food Pack		4,096
Dinapigue	1						19,968
		DSWD	39	packs	Family Food Pack		19,968
NUEVA VIZCAYA	5						46,192
Alfonso Castañeda	1						4,016
		DSWD	8	packs	Family Food Pack		4,016
Bagabag	1						14,336
		DSWD	28	packs	Family Food Pack		14,336

REGION PROVINCE CITY /MUNICIPALITY BARANGAY		SOURCE	QUANTITY	UNIT	TYPE	PARTICULARS	COST(PHP)
Diadi	1						6,656
		DSWD	13	packs	Family Food Pack		6,656
Dupax del Norte	1						8,704
		DSWD	17	packs	Family Food Pack		8,704
Solano	1						12,480
		DSWD	26	packs	Family Food Pack		12,480
QUIRINO	3						34,596
Aglipay	1						11,160
		DSWD	20	packs	Family Food Pack		11,160
Diffun	1						6,696
		DSWD	12	packs	Family Food Pack		6,696
Cabarroguis	1						16,740
		DSWD	30	packs	Family Food Pack		16,740
REGION 3	74						29,606,828.55
AURORA	17						10,470,021.75
Baler	3						456,280
		DSWD				for verification	236,109
		LGU				for verification	111,900
		LGU				for verification	108,271
Dilasag	2						209,260
		DSWD				for verification	191,660
		LGU				for verification	17,600
Dingalan	3						7,344,676
		DSWD				for verification	5,027,442
		LGU				for verification	1,232,234
		LGU				for verification	1,085,000
Dipaculao	2						705,105.75
		DSWD				for verification	497,105.75
		LGU				for verification	208,000
San Luis	2						1,442,854
		DSWD				for verification	1,229,500
		LGU				for verification	213,354
Maria Aurora	2						175,945
		LGU				for verification	100,000
		LGU				for verification	75,945

REGION PROVINCE CITY /MUNICIPALITY BARANGAY		SOURCE	QUANTITY	UNIT	TYPE	PARTICULARS	COST(PHP)
Casiguran	2						43,932
		LGU				for verification	23,045
		LGU				for verification	20,887
Dinalungan	1						91,969
		LGU				for verification	91,969
BATAAN	7						326,602
Abucay	1						42,588
		LGU				for verification	42,588
Morong	1						46,400
		LGU				for verification	46,400
Orani	1						20,000
		LGU				for verification	20,000
Balanga City	1						70,364
		LGU				for verification	70,364
Mariveles	1						85,500
		LGU				for verification	85,500
Orion	1						58,250
		LGU				for verification	58,250
Bagac	1						3,500
		LGU				for verification	3,500
BULACAN	9						3,344,046.6
San Miguel	1						1,779,499
		DSWD				for verification	1,779,499
San Jose Del Monte	1						55,466.6
		DSWD				for verification	55,466.6
Pulilan	1						242,500
		LGU				for verification	242,500
San Ildefonso	2						515,675
		LGU				for verification	492,000
		LGU				for verification	23,675
Pandi	1						492,350
		LGU				for verification	492,350
Norzagaray	2						116,056
		LGU				for verification	68,556
		LGU				for verification	47,500

REGION PROVINCE CITY /MUNICIPALITY BARANGAY		SOURCE	QUANTITY	UNIT	TYPE	PARTICULARS	COST(PHP)
Sta Maria	1						142,500
		LGU			for verification		142,500
NUEVA ECIJA	14						12,934,972.65
Zaragosa	2						778,332.65
		DSWD			for verification		97,032.65
		LGU			for verification		681,300
Cabanatuan City	3						3,593,060
		DSWD			for verification		1,398,120
		LGU			for verification		1,943,200
		LGU			for verification		251,740
Gen Tinio	2						5,628,700
		DSWD			for verification		3,685,500
		LGU			for verification		1,943,200
Llanera	1						33,200
		LGU			for verification		33,200
Talavera	1						232,500
		LGU			for verification		232,500
Penaranda	1						250,000
		LGU			for verification		250,000
Jaen	1						350,000
		LGU			for verification		350,000
San Isidro	1						1,332,000
		LGU			for verification		1,332,000
Palayan City	1						499,180
		LGU			for verification		499,180
Gabalton	1						238,000
		LGU			for verification		238,000
PAMPANGA	4						1,076,761.1
Floridablanca	1						6,708.1
		LGU			for verification		6,708.1
Bacolor	1						59,467
		LGU			for verification		59,467
San Simon	2						1,010,586
		LGU			for verification		1,000,000
		LGU			for verification		10,586

REGION PROVINCE CITY /MUNICIPALITY BARANGAY		SOURCE	QUANTITY	UNIT	TYPE	PARTICULARS	COST(PHP)
TARLAC	16						800,599.35
Camiling	1						106,050
		LGU				for verification	106,050
Moncada	2						19,938.1
		LGU				for verification	14,728
		NGO				for verification	5,210.1
Paniqui	2						25,500
		LGU				for verification	20,000
		LGU				for verification	5,500
Pura	1						43,101.25
		LGU				for verification	43,101.25
Ramos	2						4,500
		LGU				for verification	2,250
		LGU				for verification	2,250
San Clemente	1						10,540
		LGU				for verification	10,540
Gerona	1						4,040
		LGU				for verification	4,040
Victoria	1						69,500
		LGU				for verification	69,500
Bamban	1						137,930
		LGU				for verification	137,930
Capas	1						346,900
		LGU				for verification	346,900
Concepcion	1						10,680
		LGU				for verification	10,680
La Paz	2						21,920
		LGU				for verification	17,520
		NGO				for verification	4,400
OLONGAPO	1						12,021
No breakdown	1						12,021
		LGU				for verification	12,021
ZAMBALES	6						641,804.1
Botolan	1						150,000
		LGU				for verification	150,000

REGION PROVINCE CITY /MUNICIPALITY BARANGAY		SOURCE	QUANTITY	UNIT	TYPE	PARTICULARS	COST(PHP)
Cabangan	1						400,000
		LGU			for verification		400,000
Masinloc	1						24,926.1
		LGU			for verification		24,926.1
San Narciso	1						3,000
		LGU			for verification		3,000
Sta Cruz	1						63,478
		LGU			for verification		63,478
Subic	1						400
		LGU			for verification		400
CALABARZON	34						29,049,113.48
BATANGAS	1						62,099
Ibaan	1						62,099
		DSWD	62	pcs	Family Food Pack		62,099
RIZAL	2						1,037,760
San Mateo	2						1,037,760
		DSWD	1420	pcs	Family Food Pack		962,760
		LGU			Family Food Pack		75,000
QUEZON	30						27,940,154.48
Jomalig	4						7,126,630.14
		DSWD	1100	pcs	Family Food Pack		2,066,700
		DSWD	993	families	Financial	Partially Damaged Houses	4,965,000
		DSWD	9	families	Financial	Totally Damaged Houses	90,000
		DSWD			Non Food Items		4,930.14
Polillo	5						3,979,842.14
		DSWD	2000	pcs	Family Food Pack		1,360,930
		DSWD	397	families	Financial	Partially Damaged Houses	1,985,000
		DSWD	56	families	Financial	Totally Damaged Houses	560,000
		DSWD			Non Food Items		4,930.14
		OCD	150	boxes	Non Food Items		68,982
Infanta	2						694,788
		DSWD	8100	pcs	Family Food Pack		648,800
		OCD	100	boxes	Non Food Items		45,988

REGION PROVINCE CITY /MUNICIPALITY BARANGAY		SOURCE	QUANTITY	UNIT	TYPE	PARTICULARS	COST(PHP)
Burdeos	4						2,058,611.92
		DSWD	2000	pcs	Family Food Pack		1,356,000
		DSWD	65	families	Financial	Partially Damaged Houses	325,000
		DSWD	27	families	Financial	Totally Damaged Houses	270,000
		OCD	234	boxes	Non Food Items		107,611.92
Patnanungan	5						5,342,836.28
		DSWD	1100	pcs	Family Food Pack		1,360,930.14
		DSWD	405	families	Financial	Partially Damaged Houses	2,025,000
		DSWD	186	families	Financial	Totally Damaged Houses	1,860,000
		DSWD			Non Food Items		4,930.14
		OCD	200	boxes	Non Food Items		91,976
Panukulan	2						1,493,964
		DSWD	2000	pieces	Family Food Pack		1,356,000
		OCD	300	boxes	Non Food Items		137,964
Real	2						2,056,994
		DSWD	3000	pieces	Family Food Pack		2,034,000
		OCD	50	boxes	Non Food Items		22,994
General Nakar	2						1,740,988
		DSWD	2500	pieces	Family Food Pack		1,695,000
		OCD	100	boxes	Non Food Items		45,988
Alabat	1						678,000
		DSWD			Family Food Pack		678,000
Mulanay	1						1,084,800
		DSWD			Family Food Pack		1,084,800
Perez	1						678,000
		DSWD			Family Food Pack		678,000
Quezon	1						1,004,700
		DSWD			Family Food Pack		1,004,700
LAGUNA	1						9,100
Santa Rosa	1						9,100
		LGU			Family Food Pack		9,100
REGION 5	7						265,580.2
CAMARINES NORTE	1						119,935

REGION PROVINCE CITY /MUNICIPALITY BARANGAY		SOURCE	QUANTITY	UNIT	TYPE	PARTICULARS	COST(PHP)
No breakdown	1						119,935
		DSWD			Family Food Pack		119,935
CAMARINES SUR	2						21,035
No breakdown	2						21,035
		DSWD			Family Food Pack		16,335
		LGU			Hot meals		4,700
CATANDUANES	1						9,301.2
No breakdown	1						9,301.2
		DSWD			Family Food Pack		9,301.2
MASBATE	1						43,677
No breakdown	1						43,677
		DSWD			Family Food Pack		43,677
SORSOGON	2						71,632
No breakdown	2						71,632
		DSWD			Family Food Pack		65,832
		LGU			Hot meals		5,800
CAR	16						577,077.78
ABRA	7						77,280
Bucay	2						34,744
		DSWD	48		Family Food Pack		32,544
		LGU			Financial Assistance		2,200
Daguioman	1						2,712
		DSWD	4		Family Food Pack		2,712
Lagayan	2						1,178
		DSWD	1		Family Food Pack		678
		LGU			Relief Assistance		500
Sallapadan	1						3,390
		DSWD	5		Family Food Pack		3,390
Tube	1						35,256
		DSWD	52		Family Food Pack		35,256
BENGUET	4						436,982
Atok	1						402,732
		DSWD	594		Family Food Pack		402,732
Sablan	2						26,490
		DSWD	34		Family Food Pack		16,490

REGION PROVINCE CITY /MUNICIPALITY BARANGAY		SOURCE	QUANTITY	UNIT	TYPE	PARTICULARS	COST(PHP)
		DSWD	1		AICS-Totally Damaged House		10,000
Tuba	1						7,760
		DSWD	16		Family Food Pack		7,760
MOUNTAIN PROVINCE	5						62,815.78
Bartlig	1						1,411.78
		DSWD	2		Family Food Pack		1,411.78
Sabangan	1						4,710
		DSWD	10		Family Food Pack		4,710
Tadian	1						26,130
		DSWD	39		Family Food Pack		26,130
Besao	1						29,064
		LGU			Relief Assistance		29,064
Sagada	1						1,500
		LGU			Relief Assistance		1,500