

PRE-EMPTIVE EVACUATION



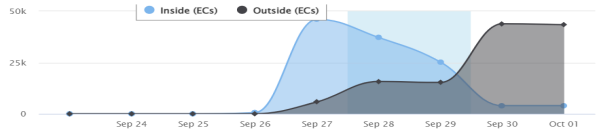
AFFECTED POPULATION



STATUS OF EVACUATION



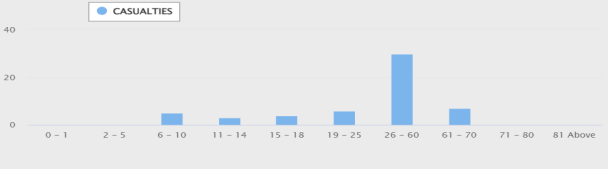
DISPLACEMENT TREND



CASUALTIES



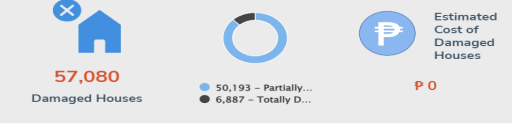
BREAKDOWN OF CASUALTIES PER SEX AND AGE GROUP



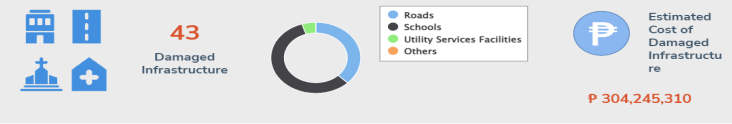
RELATED INCIDENTS




DAMAGED HOUSES




DAMAGE TO INFRASTRUCTURE



DAMAGE TO AGRICULTURE



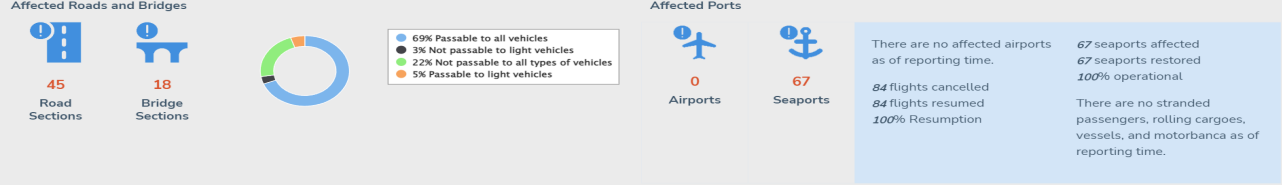
OTHER DAMAGED ASSETS



STATE OF CALAMITY



STATUS OF LIFELINES



Power



Water Supply



Communication Lines



SUSPENSION OF CLASS AND WORK



ASSISTANCE PROVIDED





Situational Report for TC KARDING (2022)

SitRep No. 8 for STY KARDING (2022)

October 01, 2022 08:00 am

22 September 2022

- 8:00 AM: The Low Pressure Area East of Central Luzon developed into Tropical Depression (TD) "KARDING".
- 2:00 PM: TD KARDING intensified into a Tropical Storm. The center was estimated at 1,320 km East of Northern Luzon with maximum sustained winds of 65 km/h near the center, gustiness of up to 80 km/h, and central pressure of 1000 hPa while slowly moving Northwestward.

23 September 2022

- 5:00 AM: TS KARDING slightly accelerated westward while maintaining its strength. The center was estimated at 1,235 km East of Northern Luzon with maximum sustained winds of 65 km/h near the center gustiness of up to 80 km/h, and central pressure of 1000 hPa while moving Westward at 10 km/h.
- 1:00 PM: KARDING maintained its strength as it moved west southwestward over the Philippine Sea with a maximum sustained winds of 75 km/h near the center, gustiness of up to 90 km/h, and central pressure of 998 hPa. Tropical Cyclone Wind Signal (TCWS) No. 1 was raised over the eastern portion of Isabela (Divilacan, Palanan, Dinapigue, Maconacon, San Mariano, and Ilagan City) and the northern portion of Aurora (Casiguran, Dilasag, and Dinalungan).

24 September 2022

- 5:00 AM: TS KARDING slightly intensifies while moving west southwestward with a maximum sustained winds of 85 km/h near the center, gustiness of up to 105 km/h, and central pressure of 994 hPa.

TCWS No. 1 was hoisted in Isabela, Nueva Vizcaya, Quirino, the southern portion of mainland Cagayan (Peñablanca, Tuguegarao City, Iguig, Solana, Tuao, Enrile), Kalinga, Mountain Province, Ifugao, Aurora, and the northern and eastern portions of Nueva Ecija (Carranglan, Pantabangan, Gabaldon, Bongabon, Laur, Rizal, San Jose City, Lupao, Llanera, General Mamerto Natividad, Palayan City, General Tinio).

- 11:00 AM: TS KARDING intensified into a Severe Tropical Storm (STS) while moving west southwestward with maximum sustained winds of 100 km/h near the center, gustiness of up to 125 km/h, and central pressure of 990 hPa. TCWS No. 2 was raised in southern portion of Isabela (Dinapigue), northern portion of Aurora (Dinalungan, Casiguran, Dilasag), and Pollilo Islands. TCWS No. 1 was hoisted in The southern portion of Cagayan (Peñablanca, Iguig, Tuguegarao City, Enrile, Solana, Tuao, Piat, Amulung, Rizal), the rest of Isabela, Quirino, Nueva Vizcaya, southern portion of Apayao (Conner), Abra, Kalinga, Mt. Province, Ifugao, Benguet, southern portion of Ilocos Norte (Nueva Era, Badoc, Pinili, Banna, City of Batac, Currimao, Paoay, Marcos), Ilocos Sur, La Union, Pangasinan, the rest of Aurora, Nueva Ecija, Tarlac, Bulacan, Pampanga, Zambales, Bataan, Metro Manila, northern and central portions of Quezon (Tagkawayan, Lopez, Guinayangan, Gumaca, Pitogo, Unisan, Agdangan, Padre Burgos, Pagbilao, City of Tanauan, Santo Tomas, Talisay, Laurel), Camarines Norte, northern and eastern portions of Camarines Sur (Del Gallego, Ragay, Lupi, Sipocot, Siruma, Tinambac, Goa, Lagonoy, Garchitorena, Caramoan, Presentacion, San Jose), and the northern portion of Catanduanes (Pandan, Caramoan, Bagamanoc, Panganiban, Vega, and Gigmoto).

- 5:00 PM: STS KARDING intensified further while moving West Southwestward over the Philippine Sea East of Aurora with maximum winds of 110 km/h near the center, gustiness of up to 135 km/h, and central pressure of 985 hPa.

TCWS No. 2 was hoisted in the southeastern portion of Isabela (Dinapigue, Jones, San Agustin, Echague, San Guillermo, San Mariano), the southeastern portion of Quirino (Nagtipunan, Maddela), the southeastern portion of Nueva Ecija (Bongabon, Laur, Palayan City, General Tinio, Gabaldon, Pantabangan, Rizal), Aurora, the eastern portion of Rizal (Rodriguez, City of Antipolo, Tanay), the eastern portion of Laguna (Santa Maria, Famy, Siniloan, Pangil, Pakil, Paete, Kalayaan, Lumban, Cavinti), the northern and central portion of Quezon (General Nakar, Pollilo Islands, Infanta, Real, Mauban, Perez, Alabat, Quezon, Calauag, Tagkawayan, Guinayangan), the northwestern portion of Camarines Sur (Del Gallego, Ragay, Lupi, Sipocot), and Camarines Norte.

TCWS No. 1 was hoisted in the southern portion of Cagayan (Peñablanca, Iguig, Tuguegarao City, Enrile, Solana, Tuao, Piat, Amulung, Rizal), the rest of Isabela, the rest of Quirino, the rest of Nueva Vizcaya, the southern portion of Apayao (Conner), Abra, Kalinga, Mountain Province, Ifugao, Benguet, the southern portion of Ilocos Norte (Nueva Era, Badoc, Pinili, Banna, City of Batac, Currimao, Paoay, Marcos), Ilocos Sur, La Union, Pangasinan, the rest of Nueva Ecija, the rest of Bulacan, Tarlac, Pampanga, Zambales, Bataan, Metro Manila, the rest of Laguna, the rest of Rizal, the rest of Quezon, Cavite, Batangas, the rest of Camarines Sur, Albay, Catanduanes, Marinduque, the northwestern portion of Occidental Mindoro (Lubang Islands, Paluan, Abra de Ilog), and the northwestern portion of Oriental Mindoro (San Teodoro, Puerto Galera, City of Calapan, Baco).

- 8:00 PM: KARDING rapidly intensified into a Typhoon with maximum sustained winds of 120 km/h near the center, gustiness of up to 150 km/h, and central pressure of 980 hPa.

TCWS No. 3 was raised in the northern portion of Camarines Norte (Vinzons) and the eastern portion of Polillo Islands (Kalongkooan Is., Kalotkot Is., Patnanungan Is., and Jomalig Is.).

TCWS No. 2 was raised in the southern portion of Isabela (Dinapigue, San Guillermo, Jones, San Agustin, Echague, San Mariano), Quirino, the central and southeastern portions of Nueva Vizcaya (Alfonso Castaneda, Dupax del Sur, Aritao, Santa Fe, Bambang, Dupax del Norte, Kasibu, Quezon, Bayombong, Diadi), Aurora, Nueva Ecija, the eastern portion of Tarlac (Concepcion, La Paz, Victoria, Pura, Ramos, Anao, San Manuel, Moncada, Paniqui, Gerona, City of Tarlac), Bulacan, the eastern portion of Pampanga (Apalit, San Simon, San Luis, Candaba, Santa Ana, Arayat, Magalang), Metro Manila, the northern and central portions of Quezon (General Nakar, Infanta, Real, Mauban, Calauag, Perez, Alabat, Quezon, Tagkawayan, Guinayangan, Sampaloc, Lucban, City of Tayabas, Lucena City, Pagbilao, Padre Burgos, Atimonan, Agdangan, Unisan, Plaridel, Gumaca, Lopez, Pitogo) including the rest of Polillo Islands, the northern and central portions of Laguna (Santa Maria, Siniloan, Famy, Mabitac, Pakil, Pangil, Paete, Kalayaan, Lumban, Cavinti, Santa Cruz, Pagsanjan, Magdalena, Luisiana, Majayjay, Liliw, Pila, Victoria, Nagcarlan, Bay, Los Baños, City of Calamba, City of Santa Rosa, City of Biñan, City of San Pedro, Cabuyao City, Rizal, Calauan), the northeastern portion of Cavite (Bacoor City, Kawit, Imus City, City of Dasmariñas, Carmona, Gen. Mariano Alvarez, Cavite City), Rizal, the eastern portion of Pangasinan (Umingan, Bautista, Alcala, Rosales, Balungao, Santa Maria, San Quintin, Natividad, Tayug, Asingan, San Nicolas, San Manuel, Santo Tomas, Bayambang, Malasiqui, Villasis, City of Urdaneta, Binalonan, Laoac, Sison, Pozorrubio), the northern portion of Camarines Sur (Del Gallego, Ragay, Lupi, Sipocot, Siruma, Lagonoy, Garchitorena, Caramoan, Tinambac, Presentacion, San Jose, Goa, Cabusao, Libmanan, Calabanga, Bombon, Magarao), the northern and central portions of Catanduanes (Caramoran, Pandan, Bagamanoc, Panganiban, Viga, San Miguel, Baras, Gigmoto, San Andres), and the rest of Camarines Norte.

TCWS No. 1 was raised in the southern portion of Cagayan (Peñablanca, Iguig, Tuguegarao City, Enrile, Solana, Tuao, Piat, Amulung, Rizal), the rest of Isabela, the rest of Nueva Vizcaya, the southern portion of Apayao (Conner), Abra, Kalinga, Mountain Province, Ifugao, Benguet, the southern portion of Ilocos Norte (Nueva Era, Badoc, Pinili, Banna, City of Batac, Currimao, Paoay, Marcos), Ilocos Sur, La Union, the rest of Pangasinan, the rest of Tarlac, the rest of Pampanga, Zambales, Bataan, the rest of Laguna, the rest of Quezon, the rest of Cavite, Batangas, the rest of Camarines Sur, Albay, the rest of Catanduanes, Marinduque, the northwestern portion of Occidental Mindoro (Lubang Islands, Paluan, Abra de Ilog), and the northwestern portion of Oriental Mindoro (San Teodoro, Puerto Galera, City of Calapan, Baco).

- 11:00 PM: Typhoon Karding continued to rapidly intensify while moving west southwestward with maximum sustained winds of 130 km/h near the center, gustiness of up to 160 km/h, and central pressure of 975 hPa.

TCWS No. 3 was raised in Polillo Islands and the northern portion of Camarines Norte (Vinzons, Paracale, Jose Panganiban, Capalonga).

TCWS No. 2 was hoisted in the southern portion of Isabela (Dinapigue, San Guillermo, Echague, San Agustin, Jones), Quirino, the central and southeastern portion of Nueva Vizcaya (Alfonso Castaneda, Dupax del Sur, Aritao, Santa Fe, Bambang, Dupax del Norte, Kasibu, Quezon, Bayombong, Diadi), the eastern portion of Pangasinan (Mangatarem, Basista, Urbiztondo, Malasiqui, Manaoag, Pozorrubio, Sison, Bayambang, Bautista, Alcala, Santo Tomas, Villasis, City of Urdaneta, Laoac, Binalonan, Asingan, Rosales, Santa Maria, Balungao, Umingan, San Quintin, Tayug, Natividad, San Manuel, San Nicolas), Bataan, Tarlac, Pampanga, Bulacan, Nueva Ecija, Aurora, Metro Manila, Cavite, the eastern portion of Batangas (Talisay, City of Tanauan, Santo Tomas, Malvar), Laguna, Rizal, the northern and central portions of Quezon (General Nakar, Infanta, Real, Mauban, Calauag, Perez, Alabat, Quezon, Tagkaw ayan, Guinayangan, Sampaloc, Lucban, City of Tayabas, Lucena City, Pagbilao, Padre Burgos, Atimonan, Agdangan, Unisan, Plaridel, Gumaca, Lopez, Pitogo, Dolores, Candelaria, Sariaya, Tiaong, Macalelon, General Luna, Catanauan, Buenavista), the rest of Camarines Norte, the northern portion of Camarines Sur (Del Gallego, Ragay, Lupi, Sipocot, Libmanan, Pamplona,

Pasacao, San Fernando, Pili, Minalabac, Ocampo, Tigaon, Cabusao, Magarao, Gainza, Canaman, Camaligan, Milaor, Naga City, Bombon, Calabanga, Tinambac, Siruma, Goa, Lagonoy, San Jose, Garchitorena, Presentacion, Caramoan, Sagñay), and Catanduanes.

TCWS No. 1 was hoisted in the southern portion of Cagayan (Tuao, Solana, Enrile, Tuguegarao City, Iguig, Peñablanca), the rest of Isabela, the rest of Nueva Vizcaya, the southern portion of Apayao (Conner), Kalinga, Abra, Mountain Province, Ifugao, Benguet, the southern portion of Ilocos Norte (Nueva Era, Badoc, Pinili, Banna, City of Batac, Currimao, Paoay, Marcos), Ilocos Sur, La Union, the rest of Pangasinan, Zambales, the rest of Batangas, the rest of Quezon, the northern portion of Occidental Mindoro (Abra de Ilog, Paluan, Mamburao, Santa Cruz) including Lubang Islands, the northern portion of Oriental Mindoro (Puerto Galera, San Teodoro, Baco, City of Calapan, Naujan, Victoria, Pola), Marinduque, the rest of Camarines Sur, Albay, the northern portion of Sorsogon (Donsol, Pilar, Castilla, City of Sorsogon, Prieto Diaz, Gubat, Magallanes, Juban, Casiguran), and Burias Island.

25 September 2022

- 2:00 AM: Typhoon Karding further intensifies while moving west southwestward with maximum sustained winds of 140 km/h near the center, gustiness of up to 170 km/h, and central pressure of 970 hPa.

TCWS No. 3 was raised in the southern portion of Aurora (Dingalan, San Luis), the extreme northern portion of Quezon (General Nakar, Infanta) including Polillo Islands, and the northern portion of Camarines Norte (Vinzons, Paracale, Jose Panganiban, Capalonga).

TCWS No. 2 was raised in the southern portion of Isabela (Dinapigue, San Guillermo, Echague, San Agustin, Jones), Quirino, Nueva Vizcaya, the southern portion of Benguet (Itogon, Tuba, Bokod, La Trinidad, Baguio City), the southern portion of La Union (Pugo, Rosario, Santo Tomas, Tubao, Agoo, Aringay), Pangasinan, Zambales, Bataan, Tarlac, Pampanga, Bulacan, Nueva Ecija, the rest of Aurora, Metro Manila, Cavite, Batangas, Laguna, Rizal, the northern and central portions of Quezon (Real, Mauban, Calauag, Perez, Alabat, Quezon, Tagkaw ayan, Guinayangan, Sampaloc, Lucban, City of Tayabas, Lucena City, Pagbilao, Padre Burgos, Atimonan, Agdangan, Unisan, Plaridel, Gumaca, Lopez, Pitogo, Dolores, Candelaria, Sariaya, Tiaong, Macalelon, General Luna, Catanauan, Buenavista), the rest of Camarines Norte, the northern portion of Camarines Sur (Del Gallego, Ragay, Lupi, Sipocot, Libmanan, Pamplona, Pasacao, San Fernando, Pili, Minalabac, Ocampo, Tigaon, Cabusao, Magarao, Gainza, Canaman, Camaligan, Milaor, Naga City, Bombon, Calabanga, Tinambac, Siruma, Goa, Lagonoy, San Jose, Garchitorena, Presentacion, Caramoan, Sagñay), and Catanduanes.

TCWS No. 1 was hoisted in the southern portion of Cagayan (Tuao, Solana, Enrile, Tuguegarao City, Iguig, Peñablanca), the rest of Isabela, the southern portion of Apayao (Conner), Kalinga, Abra, Mountain Province, Ifugao, the rest of Benguet, the southern portion of Ilocos Norte (Nueva Era, Badoc, Pinili, Banna, City of Batac, Currimao, Paoay, Marcos), Ilocos Sur, the rest of La Union, the rest of Quezon, the northern portion of Occidental Mindoro (Abra de Ilog, Paluan, Mamburao, Santa Cruz) including Lubang Islands, the northern portion of Oriental Mindoro (Puerto Galera, San Teodoro, Baco, City of Calapan, Naujan, Victoria, Pola), Marinduque, the rest of Camarines Sur, Albay, the northern portion of Sorsogon (Donsol, Pilar, Castilla, City of Sorsogon, Prieto Diaz, Gubat, Magallanes, Juban, Casiguran), and Burias Island.

- 5:00 AM: Typhoon KARDING continued to undergo rapid intensification. moving West southwestward at 25 km/h with maximum sustained winds of 155 km/h near the center, gustiness of up to 190 km/h, and central pressure of 955 hPa.

TCWS No. 3 was hoisted in The central and southern portions of Aurora (Dingalan, San Luis, Baler, Maria Aurora, Dipaculao), the extreme northern portion of Quezon (General Nakar, Infanta, Real) including Polillo Islands, the eastern portion of Nueva Ecija (City of Gapan, Bongabon, Gabaldon, Laur, General Tinio, Palayan City, Santa Rosa, Peñaranda, Cabanatuan City, San Leonardo), the eastern portion of Bulacan (Norzagaray, Doña Remedios Trinidad, Angat, San Rafael, San Ildefonso, San Miguel), the northern portion of Rizal (Rodriguez, Tanay), and the northern portion of Camarines Norte (Vinzons, Paracale, Jose Panganiban, Capalonga).

TCWS No. 2 was also hoisted in the southern portion of Isabela (Dinapigue, San Guillermo, Echague, San Agustin, Jones), Quirino, Nueva Vizcaya, Benguet, La Union, Pangasinan, Zambales, Bataan, Tarlac, Pampanga, the rest of Bulacan, the rest of Nueva Ecija, the rest of Aurora, Metro Manila, Cavite, Batangas, Laguna, the rest of Rizal, the northern and central portions of Quezon (Mauban, Calauag, Perez, Alabat, Quezon, Tagkawayan, Guinayangan, Sampaloc, Lucban, City of Tayabas, Lucena City, Pagbilao, Padre Burgos, Atimonan, Agdangan, Unisan, Plaridel, Gumaca, Lopez, Pitogo, Dolores, Candelaria, Sariaya, Tiaong, San Antonio, Macalelon, General Luna, Catanauan, Buenavista), the rest of Camarines Norte, the northern portion of Camarines Sur (Del Gallego, Ragay, Lupi, Sipocot, Libmanan, Pamplona, Pasacao, San Fernando, Pili, Minalabac, Ocampo, Tigaon, Cabusao, Magarao, Gainza, Canaman,

Camaligan, Milaor, Naga City, Bombon, Calabanga, Tinambac, Siruma, Goa, Lagonoy, San Jose, Garchitorena, Presentacion, Caramoan, Sagñay), and Catanduanes.

TCWS No. 1 was hoisted in the southern portion of Cagayan (Tuao, Solana, Enrile, Tuguegarao City, Iguig, Peñablanca), the rest of Isabela, the southern portion of Apayao (Conner), Kalinga, Abra, Mountain Province, Ifugao, the southern portion of Ilocos Norte (Nueva Era, Badoc, Pinili, Banna, City of Batac, Currimao, Paoay, Marcos), Ilocos Sur, the rest of Quezon, the northern portion of Occidental Mindoro (Abra de Ilog, Paluan, Mamburao, Santa Cruz) including Lubang Islands, the northern portion of Oriental Mindoro (Puerto Galera, San Teodoro, Baco, City of Calapan, Naujan, Victoria, Pola, Socorro, Pinamalayan), Marinduque, the rest of Camarines Sur, Albay, Sorsogon, Burias Island and Ticao Island.

- 8:00 AM: KARDING reached Super Typhoon (STY) Category after a period of explosive intensification moving Westward at 20 km/h. The center of the eye of STY KARDING was estimated at 230 km East of Infanta, Quezon with a maximum sustained winds of 185 km/h near the center, gustiness of up to 230 km/h, and central pressure of 925 hPa.

TCWS No. 4 was raised in Polillo Islands.

TCWS No. 3 was hoisted in the central and southern portions of Aurora (Dingalan, San Luis, Baler, Maria Aurora, Dipaculao), the central and southern portions of Nueva Ecija (Bongabon, Rizal, Llanera, Science City of Muñoz, Guimba, Cuyapo, Talugtug, Nampicuan, San Antonio, Cabiao, San Isidro, City of Gapan, Zaragoza, Jaen, Licab, Quezon, Aliaga, Santa Rosa, San Leonardo, Santo Domingo, Talavera, Cabanatuan City, General Mamerto Natividad, Palayan City, Peñaranda, General Tinio, Laur, Gabaldon), Bulacan, the eastern portion of Pampanga (Candaba, Arayat, Santa Ana, San Luis, San Simon, Apalit), the northern portion of Metro Manila (Pasig, Marikina, Quezon City, San Juan, Mandaluyong, Manila, Navotas, Malabon, Caloocan, Valenzuela), the northern portion of Rizal (Rodriguez, Tanay, Baras, City of Antipolo, San Mateo, Cainta, Taytay, Angono, Teresa, Morong, Pililla), the northeastern portion of Laguna (Santa Maria, Famy, Siniloan, Pangil, Mabitac, Paete, Kalayaan, Pakil), the northern portion of Quezon (Infanta, Real, General Nakar, Mauban), and the northern portion of Camarines Norte (Vinzons, Paracale, Jose Panganiban, Capalonga);

TCWS No. 2 in the southern portion of Isabela (Dinapigue, San Guillermo, Echague, San Agustin, Jones), Quirino, Nueva Vizcaya, Benguet, La Union, Pangasinan, Zambales, Bataan, Tarlac, the rest of Pampanga, the rest of Nueva Ecija, the rest of Aurora, the rest of Metro Manila, Cavite, Batangas, the rest of Laguna, the rest of Rizal, the central portions of Quezon (Calauag, Perez, Alabat, Quezon, Tagkawayan, Guinayangan, Sampaloc, Lucban, City of Tayabas, Lucena City, Pagbilao, Padre Burgos, Atimonan, Agdangan, Unisan, Plaridel, Gumaca, Lopez, Pitogo, Dolores, Candelaria, Sariaya, Tiaong, San Antonio, Macalelon, General Luna, Catanauan, Buenavista), the rest of Camarines Norte, the northern portion of Camarines Sur (Del Gallego, Ragay, Lupi, Sipocot, Libmanan, Pamplona, Pasacao, San Fernando, Pili, Minalabac, Ocampo, Tigaon, Cabusao, Magarao, Gainza, Canaman, Camaligan, Milaor, Naga City, Bombon, Calabanga, Tinambac, Siruma, Goa, Lagonoy, San Jose, Garchitorena, Presentacion, Caramoan, Sagñay), and Catanduanes.

TCWS No. 1 was raised in the southern portion of Cagayan (Tuao, Solana, Enrile, Tuguegarao City, Iguig, Peñablanca), the rest of Isabela, the southern portion of Apayao (Conner), Kalinga, Abra, Mountain Province, Ifugao, the southern portion of Ilocos Norte (Nueva Era, Badoc, Pinili, Banna, City of Batac, Currimao, Paoay, Marcos), Ilocos Sur, the rest of Quezon, the northern portion of Occidental Mindoro (Abra de Ilog, Paluan, Mamburao, Santa Cruz) including Lubang Islands, the northern portion of Oriental Mindoro (Puerto Galera, San Teodoro, Baco, City of Calapan, Naujan, Victoria, Pola, Socorro, Pinamalayan), Marinduque, the rest of Camarines Sur, Albay, Sorsogon, Burias Island and Ticao Island.

- 11:00 AM: STY KARDING intensifies further as it moves Westward towards the Northern portion of Quezon - Southern portion of Aurora. The center of the eye of Super Typhoon KARDING was estimated based on all available data including those from Daet and Baler Doppler Weather Radars at 175 km East of Infanta, Quezon with maximum sustained winds of 195 km/h near the center, gustiness of up to 240 km/h, and central pressure of 920 hPa.

TCWS No. 5 was raised in Polillo Islands and the extreme northern portion of Quezon (the northern and central portions of General Nakar, and the northeastern portion of Infanta).

TCWS No. 4 was hoisted in Calaguas Islands, the southern portion of Aurora (San Luis, Dingalan, Baler, Maria Aurora), the northern portion of Quezon (the rest of General Nakar, the rest of Infanta, Real), the southeastern portion of Nueva Ecija (Gabaldon, General Tinio, City of Gapan, Peñaranda), the eastern and central portions of Bulacan (Doña Remedios Trinidad, Norzagaray, San Miguel, San Ildefonso, San Rafael, Angat, City of San Jose del Monte), the northeastern portion of Rizal (Rodriguez, City of Antipolo, Tanay, San Mateo, Baras), and the extreme northern portion of Laguna (Famy, Siniloan, Santa Maria, Pangil).

TCWS No. 3 was raised in central portion of Aurora (Dipaculao), the southeastern portion of Nueva Vizcaya (Alfonso

Castaneda, Dupax del Sur, Dupax del Norte), the rest of Nueva Ecija, Tarlac, the rest of Bulacan, Pampanga, Zambales, Bataan, Pangasinan, Metro Manila, the rest of Rizal, the northern and central portions of Laguna (Mabitac, Pakil, Paete, Kalayaan, Lumban, Cavinti, Pagsanjan, Luisiana, Majayjay, Magdalena, Santa Cruz, Pila, Liliw, Nagcarlan, Victoria, Rizal, City of San Pedro, City of Biñan, City of Santa Rosa, Cabuyao City, City of Calamba, Los Baños, Bay, Calauan), the northeastern portion of Cavite (Bacoor City, Imus City, Kawit, City of Dasmariñas, Carmona, Gen. Mariano Alvarez, City of General Trias, Rosario, Silang), the rest of the northern portion of Quezon (Infanta, Real, General Nakar, Mauban), and the northern portion of Camarines Norte (Vinzons, Paracale, Jose Panganiban, Capalonga).

TCWS No. 2 in southern portion of Isabela (Dinapigue, San Guillermo, Echague, San Agustin, Jones), Quirino, the rest of Nueva Vizcaya, Benguet, La Union, the rest of Aurora, the rest of Cavite, Batangas, the rest of Laguna, the central portions of Quezon (Calauag, Perez, Alabat, Quezon, Tagkawayan, Guinayangan, Sampaloc, Lucban, City of Tayabas, Lucena City, Pagbilao, Padre Burgos, Atimonan, Agdangan, Unisan, Plaridel, Gumaca, Lopez, Pitogo, Dolores, Candelaria, Sariaya, Tiaong, San Antonio, Macalelon, General Luna, Catanauan, Buenavista), the rest of Camarines Norte, the northern portion of Camarines Sur (Del Gallego, Ragay, Lupi, Sipocot, Libmanan, Pamplona, Pasacao, San Fernando, Pili, Minalabac, Ocampo, Tigaon, Cabusao, Magarao, Gainza, Canaman, Camaligan, Milaor, Naga City, Bombon, Calabanga, Tinambac, Siruma, Goa, Lagonoy, San Jose, Garchitorena, Presentacion, Caramoan, Sagñay), and Catanduanes.

TCWS No. 1 was raised in the southern portion of Cagayan (Tuao, Solana, Enrile, Tuguegarao City, Iguig, Peñablanca), the rest of Isabela, the southern portion of Apayao (Conner), Kalinga, Abra, Mountain Province, Ifugao, the southern portion of Ilocos Norte (Nueva Era, Badoc, Pinili, Banna, City of Batac, Currimao, Paoay, Marcos), Ilocos Sur, the rest of Quezon, the northern portion of Occidental Mindoro (Abra de Ilog, Paluan, Mamburao, Santa Cruz) including Lubang Islands, the northern portion of Oriental Mindoro (Puerto Galera, San Teodoro, Baco, City of Calapan, Naujan, Victoria, Pola, Socorro, Pinamalayan), Marinduque, the rest of Camarines Sur, Albay, Sorsogon, Burias Island and Ticao Island.

- 2:00 PM: KARDING maintains its strength as it endangers Polillo Islands. The center of the eye of Super Typhoon KARDING was estimated based on all available data including those from Daet and Baler Doppler Weather Radars at 115 km East Northeast of Infanta, Quezon or 76 km East of Polillo Islands with maximum sustained winds of 195 km/h near the center, gustiness of up to 240 km/h, and central pressure of 920 hPa.

TCWS No. 5 was raised in Polillo Islands, the extreme northern portion of Quezon (the northern and central portions of General Nakar, the northeastern portion of Infanta), the extreme southern portion of Aurora (Dingalan), the eastern portion of Bulacan (Doña Remedios Trinidad, Norzagaray), and the extreme southeastern portion of Nueva Ecija (the southeastern portion of General Tinio).

TCWS No. 4 was hoisted in Calaguas Islands, the southern portion of Aurora (San Luis, Baler, Maria Aurora), the northern portion of Quezon (the rest of General Nakar, the rest of Infanta, Real), the northern portion of Metro Manila (Marikina, Caloocan, Malabon, Navotas, Valenzuela, and Quezon City), the central and southern portion of Nueva Ecija (Gabaldon, the rest of General Tinio, City of Gapan, Peñaranda), the rest of Bulacan, Pampanga, the northern and central portions of Rizal (Rodriguez, City of Antipolo, Tanay, San Mateo, Baras), the southeastern portion of Tarlac (La Paz, Concepcion), and the extreme northern portion of Laguna (Famy, Siniloan, Santa Maria, Pangil).

TCWS No. 3 was raised in central portion of Aurora (Dipaculao), the southeastern portion of Nueva Vizcaya (Alfonso Castaneda, Dupax del Sur, Dupax del Norte), the rest of Nueva Ecija, the rest of Tarlac, Zambales, Bataan, Pangasinan, the rest of Metro Manila, the rest of Rizal, the northern and central portions of Laguna (Mabitac, Pakil, Paete, Kalayaan, Lumban, Cavinti, Pagsanjan, Luisiana, Majayjay, Magdalena, Santa Cruz, Pila, Liliw, Nagcarlan, Victoria, Rizal, City of San Pedro, City of Biñan, City of Santa Rosa, Cabuyao City, City of Calamba, Los Baños, Bay, Calauan), the northern and central portions of Cavite (Tanza, Rosario, Noveleta, Kawit, Imus City, Bacoor City, City of Dasmariñas, Carmona, Gen. Mariano Alvarez, Silang, Amadeo, City of General Trias, Trece Martires City, Naic, Indang), the rest of the northern portion of Quezon (Infanta, Real, General Nakar, Mauban), and the northern portion of Camarines Norte (Vinzons, Paracale, Jose Panganiban, Capalonga).

TCWS No. 2 was raised in southern portion of Isabela (Dinapigue, San Guillermo, Echague, San Agustin, Jones), Quirino, the rest of Nueva Vizcaya, Benguet, La Union, the rest of Aurora, the rest of Cavite, Batangas, the rest of Laguna, the central portions of Quezon (Calauag, Perez, Alabat, Quezon, Tagkawayan, Guinayangan, Sampaloc, Lucban, City of Tayabas, Lucena City, Pagbilao, Padre Burgos, Atimonan, Agdangan, Unisan, Plaridel, Gumaca, Lopez, Pitogo, Dolores, Candelaria, Sariaya, Tiaong, San Antonio, Macalelon, General Luna, Catanauan, Buenavista), the rest of Camarines Norte, the northern portion of Camarines Sur (Del Gallego, Ragay, Lupi, Sipocot, Libmanan, Pamplona, Pasacao, San Fernando, Pili, Minalabac, Ocampo, Tigaon, Cabusao, Magarao, Gainza, Canaman, Camaligan, Milaor, Naga City, Bombon, Calabanga, Tinambac, Siruma, Goa, Lagonoy, San Jose, Garchitorena, Presentacion, Caramoan, Sagñay), and Catanduanes.

TCWS No. 1 was raised in southern portion of Cagayan (Tuao, Solana, Enrile, Tuguegarao City, Iguig, Peñablanca), the rest of Isabela, the southern portion of Apayao (Conner), Kalinga, Abra, Mountain Province, Ifugao, the southern portion of Ilocos Norte (Nueva Era, Badoc, Pinili, Banna, City of Batac, Currimao, Paoay, Marcos), Ilocos Sur, the rest of Quezon, the northern portion of Occidental Mindoro (Abra de Ilog, Paluan, Mamburao, Santa Cruz) including Lubang Islands, the northern portion of Oriental Mindoro (Puerto Galera, San Teodoro, Baco, City of Calapan, Naujan, Victoria, Pola, Socorro, Pinamalayan), Marinduque, the rest of Camarines Sur, Albay, Sorsogon, Burias Island and Ticao Island.

- 5:00 PM: The eyewall of KARDING is now affecting Polillo Islands. The center was located over the waters of Burderos Polillo Islands, Quezon with maximum sustained winds of 195 km/h near the center, gustiness of up to 240 km/h, and central pressure of 920 hPa while it moves westward at 20 km/h.

TCWS No. 5 was raised over Polillo Islands, the extreme northern portion of Quezon (the northern and central portions of General Nakar, the northeastern portion of Infanta), the extreme southern portion of Aurora (Dingalan), the extreme southern portion of Nueva Ecija (General Tinio, City of Gapan, Peñaranda, San Isidro, Cabiao), Pampanga (Arayat, Candaba, Santa Ana, San Luis), the eastern and central portions of Bulacan (San Rafael, Angat, Norzagaray, Doña Remedios Trinidad, San Ildefonso, San Miguel), and the extreme northern portion of Rizal (Rodriguez), the eastern portion of Pampanga (Candaba, Arayat).

TCWS No. 4 was raised in Calaguas Islands, the central and southern portion of Nueva Ecija (Cuyapo, Nampicuan, Guimba, Licab, Zaragoza, San Antonio, San Leonardo, Jaen, Santa Rosa, Palayan City, Gabaldon, Laur, Cabanatuan City, Aliaga, Quezon, Santo Domingo, Talavera, Llanera, General Mamerto Natividad, Rizal, Bongabon, Talugtug, Science City of Muñoz), the northern portion of Metro Manila (Marikina, Caloocan, Malabon, Navotas, Valenzuela, and Quezon City), Tarlac, the rest of Pampanga, the rest of Bulacan, Zambales, the northern portion of Bataan (Dinalupihan, Hermosa, Morong, Orani, Samal, Abucay), the southern portion of Pangasinan (Bautista, Alcala, Bayambang, Mangatarem, Urbiztondo, Aguilar, Bugallon, Infanta, Dasol, Burgos, Mabini, Labrador), and the extreme northern portion of Laguna (Famy, Siniloan, Santa Maria, Pangil).

TCWS No. 3 was raised over the central portion of Aurora (Dipaculao), the southeastern portion of Nueva Vizcaya (Alfonso Castaneda, Dupax del Sur, Dupax del Norte), the rest of Nueva Ecija, the rest of Bataan, the rest of Pangasinan, the rest of Metro Manila, the rest of Rizal, the northern and central portions of Laguna (Mabitac, Pakil, Paete, Kalayaan, Lumban, Cavinti, Pagsanjan, Luisiana, Majayjay, Magdalena, Santa Cruz, Pila, Liliw, Nagcarlan, Victoria, Rizal, City of San Pedro, City of Biñan, City of Santa Rosa, Cabuyao City, City of Calamba, Los Baños, Bay, Calauan), the northern and central portions of Cavite (Tanza, Rosario, Noveleta, Kawit, Imus City, Bacoor City, City of Dasmariñas, Carmona, Gen. Mariano Alvarez, Silang, Amadeo, City of General Trias, Trece Martires City, Naic, Indang), the rest of the northern portion of Quezon (Infanta, Real, General Nakar, Mauban), and the northern portion of Camarines Norte (Vinzons, Paracale, Jose Panganiban, Capalonga).

TCWS No. 2 was raised over the southern portion of Isabela (Dinapigue, San Guillermo, Echague, San Agustin, Jones), Quirino, the rest of Nueva Vizcaya, Benguet, La Union, the rest of Aurora, the rest of Cavite, Batangas, the rest of Laguna, the central portions of Quezon (Calauag, Perez, Alabat, Quezon, Tagkawayan, Guinayangan, Sampaloc, Lucban, City of Tayabas, Lucena City, Pagbilao, Padre Burgos, Atimonan, Agdangan, Unisan, Plaridel, Gumaca, Lopez, Pitogo, Dolores, Candelaria, Sariaya, Tiaong, San Antonio, Macalelon, General Luna, Catanauan, Buenavista), the rest of Camarines Norte, the northern portion of Camarines Sur (Del Gallego, Ragay, Lupi, Sipocot, Libmanan, Pamplona, Pasacao, San Fernando, Pili, Minalabac, Ocampo, Tigaon, Cabusao, Magarao, Gainza, Canaman, Camaligan, Milaor, Naga City, Bombon, Calabanga, Tinambac, Siruma, Goa, Lagonoy, San Jose, Garchitorena, Presentacion, Caramoan, Sagñay), and Catanduanes.

TCWS No. 1 was raised in the southern portion of Cagayan (Tuao, Solana, Enrile, Tuguegarao City, Iguig, Peñablanca), the rest of Isabela, the southern portion of Apayao (Conner), Kalinga, Abra, Mountain Province, Ifugao, the southern portion of Ilocos Norte (Nueva Era, Badoc, Pinili, Banna, City of Batac, Currimao, Paoay, Marcos), Ilocos Sur, the rest of Quezon, the northern portion of Occidental Mindoro (Abra de Ilog, Paluan, Mamburao, Santa Cruz) including Lubang Islands, the northern portion of Oriental Mindoro (Puerto Galera, San Teodoro, Baco, City of Calapan, Naujan, Victoria, Pola, Socorro, Pinamalayan), Marinduque, the rest of Camarines Sur, Albay, Sorsogon, Burias Island and Ticao Island.

- 5:30 PM: STS KARDING made landfall in the vicinity of Burdeos Quezon.

- 8:00 PM: Super Typhoon "KARDING" slightly weakens as it about to make landfall in the vicinity of General Nakar-Dingalan area with a maximum sustained winds of 185 km/h near the center and gustiness of up to 255 km/h.

TCWS No. 5 was raised in Polillo Islands, the extreme northern portion of Quezon (the northern and central portions of General Nakar, the northeastern portion of Infanta), the extreme southern portion of Aurora (Dingalan), the extreme southern portion of Nueva Ecija (General Tinio, City of Gapan, Peñaranda, San Isidro, Cabiao), the eastern portion of Pampanga (Arayat, Candaba, Santa Ana, San Luis), the eastern and central portions of Bulacan (San Rafael, Angat, Norzagaray, Doña Remedios Trinidad, San Ildefonso, San Miguel), and the extreme northern portion of Rizal (Rodriguez)

TCWS No. 4 was raised in Calaguas Islands, the southern portion of Aurora (San Luis, Baler, Maria Aurora), the central and southern portions of Nueva Ecija (Cuyapo, Nampicuan, Guimba, Licab, Zaragoza, San Antonio, San Leonardo, Jaen, Santa Rosa, Palayan City, Gabaldon, Laur, Cabanatuan City, Aliaga, Quezon, Santo Domingo, Talavera, Llanera, General Mamerto Natividad, Rizal, Bongabon, Talugtug, Science City of Muñoz), Tarlac, the rest of Pampanga, the rest of Bulacan, Zambales, the northern portion of Bataan (Dinalupihan, Hermosa, Morong, Orani, Samal, Abucay), the southern portion of Pangasinan (Bautista, Alcala, Bayambang, Mangatarem, Urbiztondo, Aguilar, Bugallon, Infanta, Dasol, Burgos, Mabini, Labrador), the northern portion of Metro Manila (Marikina, Caloocan, Malabon, Navotas, Valenzuela, and Quezon City), the northern and central portions of Rizal (City of Antipolo, Tanay, San Mateo, Baras), and the extreme northern portion of Laguna (Famy, Siniloan, Santa Maria, Pangil).

TCWS No. 3 was raised in the central portion of Aurora (Dipaclao), the southeastern portion of Nueva Vizcaya (Alfonso Castañeda, Dupax del Sur, Dupax del Norte), the rest of Nueva Ecija, the rest of Bataan, the rest of Pangasinan, the rest of Metro Manila, the rest of Rizal, the northern and central portions of Laguna (Mabitan, Pakil, Paete, Kalayaan, Lumban, Cavinti, Pagsanjan, Luisiana, Majayjay, Magdalena, Santa Cruz, Pila, Liliw, Nagcarlan, Victoria, Rizal, City of San Pedro, City of Biñan, City of Santa Rosa, Cabuyao City, City of Calamba, Los Baños, Bay, Calauan), the northern and central portions of Cavite (Tanza, Rosario, Noveleta, Kawit, Imus City, Bacoor City, City of Dasmariñas, Carmona, Gen. Mariano Alvarez, Silang, Amadeo, City of General Trias, Trece Martires City, Naic, Indang), the rest of the northern portion of Quezon (Infanta, Real, General Nakar, Mauban), and the northern portion of Camarines Norte (Vinzons, Paracale, Jose Panganiban, Capalonga).

TCWS No. 2 was raised in the southern portion of Isabela (Dinapigue, San Guillermo, Echague, San Agustin, Jones), Quirino, the rest of Nueva Vizcaya, Benguet, La Union, the rest of Aurora, the rest of Cavite, Batangas, the rest of Laguna, the central portion of Quezon (Calauag, Perez, Alabat, Quezon, Tagkawayan, Guinayangan, Sampaloc, Lucban, City of Tayabas, Lucena City, Pagbilao, Padre Burgos, Atimonan, Agdangan, Unisan, Plaridel, Gumaca, Lopez, Pitogo, Dolores, Candelaria, Sariaya, Tiaong, San Antonio, Macalelon, General Luna, Catanauan, Buenavista), the rest of Camarines Norte, the northern portion of Camarines Sur (Del Gallego, Ragay, Lupi, Sipocot, Libmanan, Pamplona, Pasacao, San Fernando, Pili, Minalabac, Ocampo, Tigaon, Cabusao, Magarao, Gainza, Canaman, Camaligan, Milaor, Naga City, Bombon, Calabanga, Tinambac, Siruma, Goa, Lagonoy, San Jose, Garchitorena, Presentacion, Caramoan, Sagñay), and Catanduanes.

TCWS No. 1 was raised in the southern portion of Cagayan (Tuao, Solana, Enrile, Tuguegarao City, Iguig, Peñablanca), the rest of Isabela, the southern portion of Apayao (Conner), Kalinga, Abra, Mountain Province, Ifugao, the southern portion of Ilocos Norte (Nueva Era, Badoc, Pinili, Banna, City of Batac, Currimao, Paoay, Marcos), Ilocos Sur, the rest of Quezon, the northern portion of Occidental Mindoro (Abra de Ilog, Paluan, Mamburao, Santa Cruz) including Lubang Islands, the northern portion of Oriental Mindoro (Puerto Galera, San Teodoro, Baco, City of Calapan, Naujan, Victoria, Pola, Socorro, Pinamalayan), Marinduque, the rest of Camarines Sur, Albay, Sorsogon, Burias Island, and Ticao Island.

- 8:20 PM: "KARDING" made landfall in Dingalan, Aurora as a typhoon-category cyclone.

- 11:00 PM: The center of the eye of Typhoon "KARDING" was estimated in the vicinity of San Leonardo, Nueva Ecija with a maximum sustained winds of 175 km/h near the center, gustiness of up to 290 km/h, and central pressure of 935 hPa moving west northwestward at 20 km/h.

TCWS No. 4 was raised in The central and southern portion of Nueva Ecija (Llanera, Cuyapo, Talugtug, Science City of Muñoz, Rizal, Bongabon, Laur, Gabaldon, Nampicuan, Guimba, Santo Domingo, Talavera, General Mamerto Natividad, Palayan City, General Tinio, City of Gapan, Peñaranda, Santa Rosa, Cabanatuan City, Aliaga, Quezon, Licab, Zaragoza, Jaen, San Leonardo, San Isidro, San Antonio, Cabiao), Tarlac, Pampanga, Bulacan, the northern and central portion of Zambales (Santa Cruz, Candelaria, Masinloc, Palauig, Iba, Botolan, Cabangon, San Felipe, San Marcelino, San Narciso), and the southern portion of Pangasinan (Bautista, Alcala, Bayambang, Mangatarem, Urbiztondo, Aguilar, Bugallon, Infanta, Dasol, Burgos, Mabini, Labrador).

TCWS No. 3 was raised in the southern and central portion of Aurora (Baler, Maria Aurora, San Luis, Dingalan), the rest of Nueva Ecija, Bataan, the rest of Zambales, the rest of Pangasinan, the northern portion of Rizal (Rodriguez, San

Mateo, Cainta, City of Antipolo, Taytay, Angono, Teresa, Tanay, Baras, Morong), Metro Manila, and the extreme northern portion of Quezon (General Nakar).

TCWS No. 2 was raised in the rest of Aurora, Nueva Vizcaya, Quirino, Benguet, La Union, Cavite, Batangas, Laguna, the rest of Rizal, the northern and central portion of Quezon (Real, Infanta, Mauban, San Antonio, Tiaong, Dolores, Candelaria, Sariaya, Lucena City, City of Tayabas, Lucban, Sampaloc, Mauban, Atimonan, Pagbilao, Guinayangan, Tagkawayan, Calauag, Perez, Alabat, Quezon, Padre Burgos, Agdangan, Unisan, Plaridel, Gumaca, Lopez, Pitogo, Macalelon, General Luna, Buenavista, Catanauan) including Polillo Islands, and the western portion of Camarines Norte (Santa Elena, Capalonga, Jose Panganiban, Labo, Paracale, Vinzons) including Calaguas Islands.

TCWS No. 1 was raised in Isabela, Mountain Province, Ifugao, Kalinga, Abra, Ilocos Sur, the rest of Quezon, the northern portion of Occidental Mindoro (Paluan, Abra de Ilog, Mamburao, Santa Cruz) including Lubang Islands, the northern portion of Oriental Mindoro (Puerto Galera, San Teodoro, Baco, City of Calapan, Naujan, Victoria, Pola, Socorro, Pinamalayan), Marinduque, the rest of Camarines Norte, Camarines Sur, and Burias Island.

26 September 2022

- 2:00 AM: TY KARDING continues to weaken as it crosses Tarlac towards Zambales and the West Philippine Sea. The center was located in the vicinity of Mayantoc, Tarlac with maximum sustained winds 140 km/h near the center, gustiness of up to 230 km/h, and central pressure of 935 hPa while it moves West northwestward at 20 km/h.

TCWS No. 4 was raised over Tarlac, the northern and central portion of Zambales (Santa Cruz, Candelaria, Masinloc, Palauig, Iba, Botolan, Cabangan, San Felipe, San Marcelino, San Narciso), and the southern portion of Pangasinan (Bautista, Alcala, Bayambang, Mangatarem, Urbiztondo, Aguilar, Bugallon, Infanta, Dasol, Burgos, Mabini, Labrador).

TCWS No. 3 was raised over the western portion of Nueva Ecija (Cuyapo, Nampicuan, Guimba, Licab, Zaragoza, San Antonio, Talugtug, Lupao, San Jose City, Science City of Muñoz, Talavera, Santo Domingo, Aliaga, Cabanatuan City, Santa Rosa, Jaen, San Leonardo, San Isidro, Cabiao, Peñaranda, City of Gapan, General Mamerto Natividad, Llanera, Quezon), the northwestern portion of Bulacan (San Miguel, San Ildefonso, San Rafael, Baliuag, Pulilan, Calumpit, Hagonoy, City of Malolos, Paombong, Plaridel, Guiguinto, Bustos), Pampanga, the rest of Zambales, the northern portion of Bataan (Dinalupihan, Hermosa, Orani, Samal, Morong, Abucay, City of Balanga, Bagac, Pilar), and the rest of Pangasinan.

TCWS No. 2 was raised over the central and southern portions of Aurora (Dingalan, San Luis, Maria Aurora, Baler, Dipaculao), the southern portion of Quirino (Nagtipunan), Nueva Vizcaya, Benguet, La Union, the rest of Nueva Ecija, the rest of Bulacan, the rest of Bataan, the northern portion of Quezon (General Nakar, Infanta), Rizal, Metro Manila, the western portion of Laguna (Santa Maria, City of Calamba, Cabuyao City, City of Biñan, City of Santa Rosa, City of San Pedro), Cavite, and the northwestern portion of Batangas (City of Tanauan, Talisay, Laurel, Tuy, Nasugbu, Lian).

TCWS No. 1 was raised over southern portion of Isabela (Delfin Albano, Quezon, Dinapigue, San Mariano, Mallig, Quirino, Gamu, Benito Soliven, Naguilian, Roxas, San Manuel, Burgos, Reina Mercedes, Aurora, Luna, Cabatuan, City of Cauayan, San Mateo, Alicia, Angadanan, San Guillermo, Cordon, Ramon, San Isidro, City of Santiago, Echague, Jones, San Agustin), the rest of Quirino, Kalinga, Ifugao, Mountain Province, Abra, Ilocos Sur, the rest of Aurora, the central portion of Quezon (Calauag, Lopez, Macalelon, General Luna, Quezon, Alabat, Perez, Gumaca, Pitogo, Unisan, San Antonio, Tiaong, Dolores, Candelaria, Sariaya, Lucban, City of Tayabas, Pagbilao, Lucena City, Agdangan, Plaridel, Padre Burgos, Atimonan, Mauban, Real, Sampaloc, Guinayangan, Tagkawayan), and Batangas (San Nicolas, Agoncillo, Lemery, Calaca, Balayan, Calatagan) including Polillo Islands, the rest of Batangas, the rest of Laguna, the western portion of Camarines Norte including Calaguas Islands (Vinzons, Labo, Paracale, Jose Panganiban, Capalonga, Santa Elena), Marinduque, the northern portion of Occidental Mindoro (Paluan, Abra de Ilog, Mamburao, Santa Cruz) including Lubang Islands, and the northern portion of Oriental Mindoro (Puerto Galera, San Teodoro, Baco, City of Calapan, Naujan, Victoria, Pola, Socorro, Pinamalayan)

- 5:00 AM: TY KARDING emerged over the coastal waters of Northern Zambales. The center was located over the coastal waters of Santa Cruz, Zambales with maximum sustained winds of 140 km/h near the center, gustiness of up to 170 km/h, and central pressure of 970 hPa while it moves west northwestward at 30 km/h.

TCWS No. 3 was raised over the western section of Pangasinan (Bolinao, Bani, Anda, City of Alaminos, Sual, Labrador, Bugallon, Aguilar, Mangatarem, Mabini, Infanta, Dasol, Burgos, Agno), and the northern and central portions of Zambales (Candelaria, Masinloc, Palauig, Iba, Botolan, Cabangan, San Felipe, San Narciso, Santa Cruz)

TCWS No. 2 was raised over The rest of Pangasinan, La Union, the southern portion of Benguet (Sablan, La Trinidad, Baguio City, Tuba, Itogon), Tarlac, the western portion of Nueva Ecija (Lupao, Science City of Muñoz, Talavera, Santo Domingo, Aliaga, Jaen, Zaragoza, San Antonio, Cabiao, Licab, Quezon, Talugtug, Guimba, Cuyapo, Nampicuan), Pampanga, the rest of Zambales and the northern portion Bataan (Dinalupihan, City of Balanga, Pilar, Abucay, Samal, Orani, Hermosa, Morong, Bagac).

TCWS No. 1 was raised over Ilocos Sur, the rest of Benguet, the western portion of Ifugao (Hungduan, Kiangan, Hingyon, Banaue, Lagawe, Lamut, Asipulo, Tinoc), the western portion of Mountain Province (Sagada, Besao, Tadian, Bauko, Sabangan, Bontoc), Quirino, Nueva Vizcaya, the central and southern portions of Aurora (Dingalan, San Luis, Maria Aurora, Dipaculao, Baler), the rest of Nueva Ecija, Bulacan, the rest of Bataan, Metro Manila, the extreme northern portion of Quezon (General Nakar), Rizal, the western portion of Laguna (Los Baños, City of Calamba, Cabuyao City, City of Santa Rosa, City of Biñan, City of San Pedro), the western portion of Batangas (Balayan, Calaca, Calatagan, San Luis, Mabini, Bauan, Alitagtag, Santa Teresita, Taal, Agoncillo, San Nicolas, Talisay, Cuenca, Mataasnahoy, City of Tanauan, Malvar, Santo Tomas, Balete, Lemery, Laurel, Tuy, Lian, Nasugbu), Cavite, and the northern portion of Occidental Mindoro (Paluan, Abra de Ilog) including Lubang Islands.

- 7:00 AM: KARDING maintained its strength as it moved further away from Luzon with the center of the eye at 190 km West of Dagupan City, Pangasinan while moving west northwestward at 30 km/h.

TCWS No. 2 was raised in the western section of Pangasinan (Bolinao, Bani, City of Alaminos, Anda, Sual, Labrador, Mabini, Agno, Burgos, Dasol, Infanta, Bugallon, Lingayen, and Aguilar) and the northern portion of Zambales (Santa Cruz, Candelaria, Masinloc, Palauig, and Iba).

TCWS No. 1 was raised in La Union, the rest of Pangasinan, the southern portion of Benguet (Sablan, La Trinidad, Itogon, Baguio City, Tuba, Kapangan, Tublay), the rest of Zambales, the northern portion of Bataan (Bagac, City of Balanga, Abucay, Samal, Morong, Orani, Hermosa, and Dinalupihan), Tarlac, Pampanga, and the western portion of Nueva Ecija (Cabiao, San Isidro, Jaen, San Antonio, Lupao, Science City of Muñoz, Santo Domingo, Talavera, Aliaga, Zaragoza, Cuyapo, Talugtug, Nampicuan, Guimba, Licab, and Quezon).

-5:00 PM: All TCWS raised due to "KARDING" were lifted. However, heavy rainfall and severe winds will still be experienced as it slightly intensifies while moving over the West Philippine Sea. The center was located at 425 km West of Dagupan City, Pangasinan with maximum sustained winds of 140 km/h near the center, gustiness of up to 170 km/h, and central pressure of 970 hPa while it moves westward at 30 km/h.

-8:00 PM: The center of the eye of Typhoon "KARDING" exited the Philippine Area of Responsibility.

RELATED INCIDENTS

The following incidents were reported in some areas of Region 1, Region 2, Region 3, CALABARZON, MIMAROPA, Region 5, CAR, NCR.

| REGION | Flooded Areas | | | Landslide (Rain-Induced) |
|------------|---------------|----------|----------|--------------------------|
| | Flooded | Subsided | Receding | |
| Total | 108 | 34 | 0 | 1 |
| Region 3 | 108 | 17 | 0 | 0 |
| CALABARZON | 0 | 16 | 0 | 1 |
| Region 5 | 0 | 1 | 0 | 0 |

AFFECTED POPULATION

| | |
|--------------------------------|--|
| Affected Barangays | 1,773 |
| Affected Families | 247,016 |
| Affected Persons | 913,893 |
| No. of ECs | 28 |
| Displaced Families inside ECs | 1,139 |
| Displaced Persons inside ECs | 4,000 |
| Displaced Families outside ECs | 8,827 |
| Displaced Persons outside ECs | 43,388 |
| Affected Regions | Region 1, Region 2, Region 3, CALABARZON, MIMAROPA, Region 5, CAR |

CASUALTIES

| REGION | CONFIRMED | | | FOR VALIDATION | | | TOTAL REPORTED | | |
|--------------|-----------|---------|---------|----------------|---------|---------|----------------|---------|---------|
| | dead | injured | missing | dead | injured | missing | dead | injured | missing |
| TOTAL | 3 | 52 | 0 | 9 | 0 | 5 | 12 | 52 | 5 |
| Region 3 | 0 | 50 | 0 | 8 | 0 | 0 | 8 | 50 | 0 |
| CALABARZON | 3 | 2 | 0 | 1 | 0 | 0 | 4 | 2 | 0 |
| Region 5 | 0 | 0 | 0 | 0 | 0 | 5 | 0 | 0 | 5 |

ROADS AND BRIDGES

| | NOT PASSABLE | | PASSABLE (previously reported as not passable and/or one lane passable) | |
|-------------|--------------|---------|---|---------|
| | ROADS | BRIDGES | ROADS | BRIDGES |
| GRAND TOTAL | 12 | 3 | 33 | 15 |
| Region 2 | 1 | 3 | 7 | 15 |
| Region 3 | 9 | 0 | 16 | 0 |
| CALABARZON | 0 | 0 | 2 | 0 |
| Region 5 | 0 | 0 | 3 | 0 |
| CAR | 2 | 0 | 5 | 0 |

POWER

A total of 117 cities/municipalities experienced power interruption/outage. Of which, power supply in 92 cities/municipalities were already restored.

COMMUNICATION LINES

There are 1 areas in Region 1 which are still experiencing communication outage/issues.

| Region | No of Areas | |
|--------|-----------------------|------------------------------|
| | Without Communication | Restored Communication Lines |
| | | |

| | | |
|-------------|---|---|
| GRAND TOTAL | 1 | 5 |
| Region 1 | 1 | 0 |
| CALABARZON | 0 | 5 |

STATUS OF FLIGHTS

A total of 72 domestic flights and 12 international flights were cancelled. Of which, 72 domestic flights and 12 international flights already have resumed.

STATUS OF SEAPORTS

A total of 67 ports were reported non-operational or have suspended trips. Of which, 67 ports resumed operations in CALABARZON, MIMAROPA, Region 5.

STRANDED PASSENGERS, ROLLING CARGOES, VESSELS, MBCAS

A total of 0 passengers, 0 rolling cargoes, 0 vessels, and 0 motorbancas are currently stranded in CALABARZON, MIMAROPA, NCR.

DAMAGED HOUSES

A total of 57,080 damaged house/s are reported in Region 1, Region 2, Region 3, CALABARZON, CAR.

| REGION | PARTIALLY | TOTALLY | TOTAL | AMOUNT (PHP) |
|-------------|-----------|---------|--------|--------------|
| GRAND TOTAL | 50,193 | 6,887 | 57,080 | 0 |
| Region 1 | 225 | 9 | 234 | 0 |
| Region 2 | 4 | 0 | 4 | 0 |
| Region 3 | 45,870 | 5,868 | 51,738 | 0 |
| CALABARZON | 4,091 | 1,008 | 5,099 | 0 |
| CAR | 3 | 2 | 5 | 0 |

DAMAGE TO AGRICULTURE (2)

Department of Agriculture

| REGION | NO. OF FARMERS/ FISHERFOLK AFFECTED | AFFECTED CROP AREA (HA) | | | NUMBER OF DAMAGED INFRASTRUCTURE, MACHINERIES, EQUIPMENT | | | PRODUCTION LOSS IN VOLUME (MT) | PRODUCTION LOSS / COST OF DAMAGE IN VALUE (PHP) |
|-------------|-------------------------------------|--|---|------------|--|-------------------|-------|--------------------------------|---|
| | | WITH NO CHANCE OF RECOVERY (TOTALLY DAMAGED) | WITH CHANCE OF RECOVERY (PARTIALLY DAMAGED) | TOTAL | TOTALLY DAMAGED | PARTIALLY DAMAGED | TOTAL | | |
| GRAND TOTAL | 104,500.9 | 2,743.81 | 162,943.85 | 166,630.11 | 0 | 0 | 0 | 159,867.35 | 3,053,218,120.04 |
| Region 1 | 2,261 | 0 | 1,642.9 | 1,642.9 | 0 | 0 | 0 | 263.6 | 4,742,636.1 |
| Region 2 | 2,565 | 1.13 | 1,983.17 | 1,984.3 | 0 | 0 | 0 | 1,114.17 | 23,626,526.73 |
| Region 3 | 96,296.9 | 871.93 | 153,559.99 | 154,431.92 | 0 | 0 | 0 | 149,958.46 | 2,776,234,851.6 |
| CALABARZON | 0 | 256.73 | 3,062.15 | 4,261.33 | 0 | 0 | 0 | 4,489.49 | 187,774,015.84 |
| Region 5 | 2,853 | 1,609.82 | 2,218.37 | 3,828.19 | 0 | 0 | 0 | 3,494.71 | 51,669,509.76 |
| CAR | 525 | 4.2 | 477.27 | 481.47 | 0 | 0 | 0 | 546.92 | 9,170,580.01 |

National Irrigation Administration

| REGION | NUMBER OF DAMAGED INFRASTRUCTURE | | TOTAL | COST OF DAMAGE |
|-------------|----------------------------------|-------------------|-------|----------------|
| | TOTALLY DAMAGED | PARTIALLY DAMAGED | | |
| GRAND TOTAL | 0 | 0 | 2 | 23,750,000 |
| Region 2 | 0 | 0 | 2 | 22,100,000 |

| REGION | NUMBER OF DAMAGED INFRASTRUCTURE | | TOTAL | COST OF DAMAGE |
|------------|----------------------------------|-------------------|-------|----------------|
| | TOTALLY DAMAGED | PARTIALLY DAMAGED | | |
| CALABARZON | 0 | 0 | 0 | 350,000 |
| Region 5 | 0 | 0 | 0 | 1,300,000 |

DAMAGE TO INFRASTRUCTURE

Estimated cost of damage to infrastructure of Php 304,245,310 was incurred in Region 1, Region 2, MIMAROPA, Region 5, CAR.

| REGION | NUMBER OF DAMAGED INFRASTRUCTURE | COST OF DAMAGE (PHP) |
|-------------|----------------------------------|----------------------|
| GRAND TOTAL | 43 | 304,245,310 |
| Region 1 | 6 | 950,000 |
| Region 2 | 27 | 280,297,910 |
| MIMAROPA | 1 | 3,000,000 |
| Region 5 | 1 | 100,000 |
| CAR | 8 | 19,897,400 |

SUSPENSION OF CLASSES AND WORK

Classes and work were suspended in the following regions:

| REGION | No of cities/municipalities | |
|-------------|-----------------------------|------|
| | CLASSES | WORK |
| GRAND TOTAL | 581 | 751 |
| Region 1 | 124 | 125 |
| Region 2 | 93 | 93 |
| Region 3 | 0 | 128 |
| CALABARZON | 101 | 142 |
| MIMAROPA | 73 | 73 |
| Region 5 | 113 | 113 |
| CAR | 77 | 77 |

DECLARATION OF STATE OF CALAMITY

A total of 42 cities/municipalities were declared under the State of Calamity.

PRE-EMPTIVE EVACUATION

A total of 23,151 families or 91,169 persons were pre-emptively evacuated:

| REGION | No of Families | No. of Persons |
|-------------|----------------|----------------|
| GRAND TOTAL | 23,151 | 91,169 |
| Region 1 | 675 | 2,321 |
| Region 2 | 266 | 901 |
| Region 3 | 7,913 | 28,387 |
| CALABARZON | 4,097 | 16,962 |
| MIMAROPA | 267 | 878 |
| NCR | 9,933 | 41,720 |

ASSISTANCE PROVIDED

The following assistance were provided to Region 1, Region 2, Region 3, CALABARZON, Region 5, CAR.

| | QTY | UNIT | AMOUNT (PHP) |
|-------------|--------|------|---------------|
| GRAND TOTAL | 26,229 | 0 | 51,463,930.95 |

| | | | |
|----------------------------|--------|---|---------------|
| Not Specified | 0 | 0 | 141,187 |
| Family Food Pack | 24,312 | 0 | 16,570,892.98 |
| For validation | 0 | 0 | 23,723,296.55 |
| Financial | 1,916 | 0 | 10,960,000 |
| Non Food Items | 0 | 0 | 14,790.42 |
| Hot meals | 0 | 0 | 10,500 |
| Financial Assistance | 0 | 0 | 2,200 |
| AICS-Totally Damaged House | 1 | 0 | 10,000 |
| Relief Assistance | 0 | 0 | 31,064 |

NDRRMC Response Cluster Essential Elements of Information

as of 30 Sept 2022, 5:00 PM



FOOD AND NON-FOOD ITEMS (F/NFIS)

Standby Funds

Php 517,806,918.44

standby funds in DSWD Central/Field Offices and OCD. Of the said amount, Php 174,611,216.89 is the available Quick Response Fund (QRF) in DSWD and Php 343,195,701.55 in OCD.

Stockpiles

Php 1,076,317,799.27

total amount of stockpiles of family food packs (FFPs), other food items, and non-food items (NFIs) from DSWD and OCD

Assistance Provided

Php 40,969,141.93

worth of food and non-food items assistance from DSWD, OCD, LGUs, and Partners provided to the affected families in Regions I, II, III, IV-A, V, CAR



SEARCH, RESCUE AND RETRIEVAL (SRR)

Deployed Teams

117 SRR Teams

deployed SRR teams from AFP, BFP, PCG, and PNP in Regions I, II, III, CALABARZON, V, VI & CAR

Standby SRR Teams

1,602 SRR Teams

available SRR teams from AFP, BFP, PCG, and PNP

Assisted / Rescued Individuals

11,980 Individuals

rescued and assisted by the SRR teams in Regions I, II, III, IV-A, IV-B, V



LOGISTICS

Standby Transportation Assets

2,865 Land, Air, and Sea Assets

such as 10W Wing van, 6W Wing van, Air Assets, AFP Trucks, PN Sea Assets, Sea Assets, Fire Trucks, 10W Wing vans, and 10W wing vans are available upon request

Road Clearing and Engineering Assets

1,590 Heavy Equipment

are available and 8,963 are standby personnel; 13 road sections already cleared in Regions CAR, Regions 1, 2, 3, and 4A; 4 remaining closed road sections in Regions CAR, Regions 3, 6

Operational Support Assets

52 Gensets and 25 Water Treatment Units

are available upon request



EMERGENCY TELECOMMUNICATIONS (ETC)

Deployed/ Prepositioned ICT Equipment

60 Communications Equipment

from DICT and OCD are prepositioned/deployed to areas in Regions I, II, III, CALABARZON, MIMAROPA, V, CAR and NCR



LAW AND ORDER (LAO)

Deployed Personnel

5,215

in Regions I, II, III, CALABARZON, MIMAROPA, V, VI, CAR and NCR deployed in evacuation centers, vacated and affected areas, and public convergence areas

Deployed Resources

260

in Region III, and 13,326 resources on standby in Regions I, II, III, CALABARZON, MIMAROPA, V, CAR and NCR



HEALTH

Standby Medical Logistics

Php 83,427,863.52

worth of assorted drugs and medicines, medical supplies, other commodities, and logistics available in Regions I, II, III, IV-A, IV-B, VI, CAR Metro Manila and DOH Central Office

Emergency Medical Services

1,356

personnel on standby in Regions I, II, III, CALABARZON, MIMAROPA, V, VI, CAR and NCR

Medical Logistics Provided

Php 8,649,159.92

worth of assorted drugs and medicines, medical supplies, and other medical commodities was provided to LGUs in Regions III, IV-A, NCR



EDUCATION

Schools Used as Evacuation Centers

43 Schools

used as evacuation centers in Regions NCR, III, V

Classrooms Used as Evacuation Centers

66 Classrooms

used as evacuation centers in Regions NCR, III, V

RELATED INCIDENTS as of (October 01, 2022 08:00)

| REGION PROVINCE CITY/ MUNICIPALITY BARANGAY | | TYPE OF INCIDENT | DATE OF OCCURENCE | TIME OF OCCURENCE | DESCRIPTION | ACTIONS TAKEN | REMARKS | STATUS (for flooded areas) |
|---|-----|------------------|-------------------|-------------------|-------------|---------------|---------|----------------------------|
| GRAND TOTAL | 143 | | | | | | | |
| REGION 3 | 125 | | | | | | | |
| PAMPANGA | 116 | | | | | | | |
| Macabebe | 12 | | | | | | | |
| Saplad David | | Flooded Areas | 25 September 2022 | 08:00 pm | 1.4 ft | | | Flooded |
| San Gabriel | | Flooded Areas | 25 September 2022 | 08:00 pm | 1-1.5 ft | | | Flooded |
| Tacasan | | Flooded Areas | 25 September 2022 | 08:00 pm | 2.5-3.5 ft | | | Flooded |
| San Juan | | Flooded Areas | 25 September 2022 | 08:00 pm | 2.5 ft | | | Flooded |
| Sta Lutgarda | | Flooded Areas | 25 September 2022 | 08:00 pm | 2 ft | | | Flooded |
| San Esteban | | Flooded Areas | 25 September 2022 | 08:00 pm | 1ft | | | Flooded |
| Sta Maria | | Flooded Areas | 25 September 2022 | 08:00 pm | 1.5-2ft | | | Flooded |
| San Francisco | | Flooded Areas | 25 September 2022 | 08:00 pm | 2-5ft | | | Flooded |
| San Vicente | | Flooded Areas | 25 September 2022 | 08:00 pm | 1 ft | | | Flooded |
| San Jose | | Flooded Areas | 25 September 2022 | 08:00 pm | 1 ft | | | Flooded |
| Candelaria | | Flooded Areas | 25 September 2022 | 08:00 pm | 1-3.5 ft | | | Flooded |
| Caduang Tete | | Flooded Areas | 26 September 2022 | 10:00 pm | 1-3 ft | | | Flooded |
| Masantol | 22 | | | | | | | |
| Sto. Nino | | Flooded Areas | 25 September 2022 | 08:00 pm | 1 ft | | | Flooded |
| Sta Lucia Matua | | Flooded Areas | 25 September 2022 | 08:00 pm | 1-1.5 ft | | | Flooded |
| San Isidro Anac | | Flooded Areas | 25 September 2022 | 08:00 pm | 1 ft | | | Flooded |
| San Isidro Matua | | Flooded Areas | 25 September 2022 | 08:00 pm | 1-2 ft | | | Flooded |
| Sta. Lucia Paguiba | | Flooded Areas | 25 September 2022 | 08:00 pm | 1-2 ft | | | Flooded |
| Sta Lucia Wakas | | Flooded Areas | 25 September 2022 | 08:00 pm | 1 ft | | | Flooded |
| Bebe Anac | | Flooded Areas | 25 September 2022 | 08:00 pm | 1-2 ft | | | Flooded |
| Sua | | Flooded Areas | 25 September 2022 | 08:00 pm | 1 ft | | | Flooded |
| Palimpe | | Flooded Areas | 25 September 2022 | 08:00 pm | 1 ft | | | Flooded |
| San Agustin | | Flooded Areas | 25 September 2022 | 08:00 pm | 1 ft | | | Flooded |
| Sta Monica | | Flooded Areas | 25 September 2022 | 08:00 pm | 1-1.5 ft | | | Flooded |
| Alauli | | Flooded Areas | 25 September 2022 | 08:00 pm | 1-1.5 ft | | | Flooded |
| Balibago | | Flooded Areas | 25 September 2022 | 08:00 pm | 1-1.5 ft | | | Flooded |
| Bagang | | Flooded Areas | 25 September 2022 | 08:00 pm | 1-1.5 ft | | | Flooded |
| Sagrada | | Flooded Areas | 25 September 2022 | 08:00 pm | 1 ft | | | Flooded |

| REGION PROVINCE CITY/ MUNICIPALITY BARANGAY | | TYPE OF INCIDENT | DATE OF OCCURENCE | TIME OF OCCURENCE | DESCRIPTION | ACTIONS TAKEN | REMARKS | STATUS (for flooded areas) |
|---|----|------------------|-------------------|-------------------|-------------|---------------|--------------------------------------|----------------------------|
| Nigui | | Flooded Areas | 25 September 2022 | 08:00 pm | 1-1.5 ft | | | Flooded |
| Sta Lucia Anac | | Flooded Areas | 27 September 2022 | 02:00 pm | 1 ft | | | Flooded |
| San Nicolas | | Flooded Areas | 28 September 2022 | 04:00 pm | 1 ft | | | Flooded |
| San Pedro | | Flooded Areas | 28 September 2022 | 04:00 pm | 1 ft | | | Flooded |
| Bulacus | | Flooded Areas | 28 September 2022 | 04:00 pm | 1 ft | | | Flooded |
| Malauli | | Flooded Areas | 28 September 2022 | 04:00 pm | 1 ft | | | Flooded |
| Sapang Kawayan | | Flooded Areas | 28 September 2022 | 04:00 pm | 1 ft | | | Flooded |
| Minalin | 12 | | | | | | | |
| Sto Domingo | | Flooded Areas | 26 September 2022 | 08:00 am | 1 ft | | | Subsided |
| Sta Catalina | | Flooded Areas | 26 September 2022 | 08:00 am | 1.5 ft | | | Flooded |
| Dawe | | Flooded Areas | 26 September 2022 | 08:00 am | 2-3 ft | | | Flooded |
| Bulac | | Flooded Areas | 26 September 2022 | 08:00 am | 1.5 ft | | | Flooded |
| Maniango | | Flooded Areas | 26 September 2022 | 08:00 am | 1 ft | | | Flooded |
| Sta Rita | | Flooded Areas | 26 September 2022 | 08:00 am | 1 ft | | | Flooded |
| Sto Rosario | | Flooded Areas | 26 September 2022 | 08:00 am | 1 ft | | | Flooded |
| San Francisco II | | Flooded Areas | 26 September 2022 | 08:00 am | 1 ft | | Subsided as of 4PM 28 September 2022 | Subsided |
| San Francisco I | | Flooded Areas | 26 September 2022 | 08:00 am | 1 ft | | Subsided as of 4PM 28 September 2022 | Subsided |
| Sta Maria | | Flooded Areas | 26 September 2022 | 08:00 am | 1-2 ft | | | Flooded |
| San Isidro | | Flooded Areas | 26 September 2022 | 08:00 am | 1-2 ft | | | Flooded |
| Saplad | | Flooded Areas | 28 September 2022 | 04:00 pm | 1-2 ft | | | Flooded |
| Apalit | 5 | | | | | | | |
| Paligui | | Flooded Areas | 26 September 2022 | 04:00 pm | 1 ft | | | Flooded |
| Colgante | | Flooded Areas | 26 September 2022 | 04:00 pm | 1 ft | | | Flooded |
| San Vicente | | Flooded Areas | 26 September 2022 | 04:00 pm | 1 ft | | | Flooded |
| Capalangan | | Flooded Areas | 26 September 2022 | 04:00 pm | 1-2 ft | | | Flooded |
| Tabuyuc | | Flooded Areas | 26 September 2022 | 04:00 pm | 1 ft | | | Flooded |
| Arayat | 10 | | | | | | | |
| San Mateo | | Flooded Areas | 26 September 2022 | 04:00 pm | 2 ft | | | Flooded |
| Candating | | Flooded Areas | 26 September 2022 | 10:00 pm | 2 ft | | | Flooded |
| Gatiawin | | Flooded Areas | 26 September 2022 | 10:00 pm | 2 ft | | | Flooded |
| Mapalad | | Flooded Areas | 27 September 2022 | 02:00 pm | 2 ft | | | Flooded |
| Batasan | | Flooded Areas | 27 September 2022 | 02:00 pm | 2 ft | | | Flooded |
| San Agustin Norte | | Flooded Areas | 27 September 2022 | 02:00 pm | 2 ft | | Subsided as of 4PM 28 September 2022 | Subsided |

| REGION PROVINCE CITY/ MUNICIPALITY BARANGAY | | TYPE OF INCIDENT | DATE OF OCCURENCE | TIME OF OCCURENCE | DESCRIPTION | ACTIONS TAKEN | REMARKS | STATUS (for flooded areas) |
|---|----|------------------|-------------------|-------------------|-------------|---------------|--------------------------------------|----------------------------|
| Guemasan | | Flooded Areas | 27 September 2022 | 02:00 pm | 2 ft | | | Flooded |
| Palinlang | | Flooded Areas | 27 September 2022 | 02:00 pm | 2 ft | | | Flooded |
| Cacutud | | Flooded Areas | 28 September 2022 | 04:00 pm | 2 ft | | | Flooded |
| Poblacion | | Flooded Areas | 28 September 2022 | 04:00 pm | 2 ft | | | Flooded |
| Candaba | 21 | | | | | | | |
| Pasig | | Flooded Areas | 26 September 2022 | 04:00 pm | 2 ft | | | Flooded |
| San Agustin | | Flooded Areas | 26 September 2022 | 04:00 pm | 1-12ft | | | Flooded |
| Bahay Pare | | Flooded Areas | 26 September 2022 | 04:00 pm | 1 ft | | Subsided as of 4PM 28 September 2022 | Subsided |
| Dulong Ilog | | Flooded Areas | 26 September 2022 | 04:00 pm | 1 ft | | | Flooded |
| Vizal Sto. Cristo | | Flooded Areas | 26 September 2022 | 04:00 pm | 2-4ft | | Subsided as of 4PM 28 September 2022 | Subsided |
| Pulung Gubat | | Flooded Areas | 26 September 2022 | 04:00 pm | 1 ft | | Subsided as of 4PM 28 September 2022 | Subsided |
| Vizal San Pablo | | Flooded Areas | 26 September 2022 | 04:00 pm | 1 ft | | Subsided as of 4PM 28 September 2022 | Subsided |
| Baranca | | Flooded Areas | 26 September 2022 | 04:00 pm | 3 ft | | Subsided as of 4PM 28 September 2022 | Subsided |
| Kawayang Bugtung | | Flooded Areas | 26 September 2022 | 04:00 pm | 1 ft | | | Flooded |
| Lourdes | | Flooded Areas | 26 September 2022 | 04:00 pm | 3 ft | | Subsided as of 4PM 28 September 2022 | Subsided |
| Magumbali | | Flooded Areas | 26 September 2022 | 04:00 pm | 1-3 ft | | Subsided as of 4PM 28 September 2022 | Subsided |
| Mandili | | Flooded Areas | 26 September 2022 | 04:00 pm | 2-3 ft | | | Flooded |
| Mapaniqui | | Flooded Areas | 26 September 2022 | 04:00 pm | 3 ft | | Subsided as of 4PM 28 September 2022 | Subsided |
| Salapungan | | Flooded Areas | 26 September 2022 | 04:00 pm | 1 ft | | Subsided as of 4PM 28 September 2022 | Subsided |
| Tagulud | | Flooded Areas | 26 September 2022 | 04:00 pm | 1 ft | | | Flooded |
| Bambang | | Flooded Areas | 28 September 2022 | 04:00 pm | 1 ft | | | Flooded |
| Pansinao | | Flooded Areas | 28 September 2022 | 04:00 pm | 1 ft | | | Flooded |
| Paralaya | | Flooded Areas | 28 September 2022 | 04:00 pm | 2-5 ft | | | Flooded |
| Pescadores | | Flooded Areas | 28 September 2022 | 04:00 pm | 1-5 ft | | | Flooded |
| Sto Rosario | | Flooded Areas | 28 September 2022 | 04:00 pm | 2-3 ft | | | Flooded |
| Paligui | | Flooded Areas | 28 September 2022 | 04:00 pm | 2-3 ft | | | Flooded |
| Santo Tomas | 1 | | | | | | | |
| San Matias | | Flooded Areas | 26 September 2022 | 04:00 pm | 1 ft | | | Flooded |
| Guagua | 8 | | | | | | | |

| REGION PROVINCE CITY/ MUNICIPALITY BARANGAY | | TYPE OF INCIDENT | DATE OF OCCURENCE | TIME OF OCCURENCE | DESCRIPTION | ACTIONS TAKEN | REMARKS | STATUS (for flooded areas) |
|---|---|------------------|-------------------|-------------------|-------------|---------------|---------|----------------------------|
| Magsaysay | | Flooded Areas | 26 September 2022 | 04:00 pm | 1-2 ft | | | Flooded |
| Sto. Cristo | | Flooded Areas | 26 September 2022 | 04:00 pm | 1 ft | | | Flooded |
| Sta Ines | | Flooded Areas | 26 September 2022 | 04:00 pm | 1 ft | | | Flooded |
| Bancal | | Flooded Areas | 26 September 2022 | 04:00 pm | 2 ft | | | Flooded |
| San Juan Bautista | | Flooded Areas | 26 September 2022 | 04:00 pm | 1 ft | | | Flooded |
| San Pedro | | Flooded Areas | 26 September 2022 | 04:00 pm | 1 ft | | | Flooded |
| San Miguel | | Flooded Areas | 26 September 2022 | 04:00 pm | 1.5 ft | | | Flooded |
| San Rafael | | Flooded Areas | 26 September 2022 | 04:00 pm | 2 ft | | | Flooded |
| San Simon | 9 | | | | | | | |
| Dela Paz | | Flooded Areas | 26 September 2022 | 04:00 pm | 1.5 ft | | | Flooded |
| San Agustin | | Flooded Areas | 26 September 2022 | 04:00 pm | 1.5 ft | | | Flooded |
| San Pablo Libutad | | Flooded Areas | 26 September 2022 | 04:00 pm | 2 ft | | | Flooded |
| Sta Cruz | | Flooded Areas | 27 September 2022 | 02:00 pm | 2.5 ft | | | Flooded |
| San Nicolas | | Flooded Areas | 27 September 2022 | 02:00 pm | 1.5 ft | | | Flooded |
| San Pedro | | Flooded Areas | 27 September 2022 | 02:00 pm | 3 ft | | | Flooded |
| San Juan | | Flooded Areas | 28 September 2022 | 04:00 pm | 3 ft | | | Flooded |
| San Jose | | Flooded Areas | 28 September 2022 | 04:00 pm | 3 ft | | | Flooded |
| San Miguel | | Flooded Areas | 28 September 2022 | 04:00 pm | 1.5 ft | | | Flooded |
| Bacolor | 2 | | | | | | | |
| Cabetican | | Flooded Areas | 26 September 2022 | 10:00 pm | 1 ft | | | Flooded |
| Tinajero | | Flooded Areas | 27 September 2022 | 02:00 pm | 1-2 ft | | | Flooded |
| San Luis | 9 | | | | | | | |
| San Juan | | Flooded Areas | 26 September 2022 | 10:00 pm | 1-2 ft | | | Flooded |
| San Nicolas | | Flooded Areas | 26 September 2022 | 10:00 pm | 1-2 ft | | | Flooded |
| Sta Monica | | Flooded Areas | 27 September 2022 | 02:00 pm | 1 ft | | | Flooded |
| Sta Catalina | | Flooded Areas | 26 September 2022 | 10:00 pm | 1 ft | | | Flooded |
| San Sebastian | | Flooded Areas | 26 September 2022 | 10:00 pm | 1 ft | | | Flooded |
| Sto Tomas | | Flooded Areas | 27 September 2022 | 02:00 pm | 1 -2 ft | | | Flooded |
| Sta Cruz Poblacion | | Flooded Areas | 28 September 2022 | 04:00 pm | 1 ft | | | Flooded |
| San Agustin | | Flooded Areas | 28 September 2022 | 04:00 pm | 1 ft | | | Flooded |
| Sta Cruz Pambilog | | Flooded Areas | 28 September 2022 | 04:00 pm | 1-2 ft | | | Flooded |
| San Fernando | 1 | | | | | | | |
| Pandaras | | Flooded Areas | 28 September 2022 | 04:00 pm | 2-3 ft | | | Flooded |
| Mexico | 4 | | | | | | | |
| Parian | | Flooded Areas | 28 September 2022 | 04:00 pm | 1-2 ft | | | Flooded |

| REGION PROVINCE CITY/ MUNICIPALITY BARANGAY | | TYPE OF INCIDENT | DATE OF OCCURENCE | TIME OF OCCURENCE | DESCRIPTION | ACTIONS TAKEN | REMARKS | STATUS (for flooded areas) |
|---|----|------------------|-------------------|-------------------|---------------|---------------|--|----------------------------|
| Sto. Cristo | | Flooded Areas | 28 September 2022 | 04:00 pm | 1-2 ft | | | Flooded |
| Sto. Domingo | | Flooded Areas | 28 September 2022 | 04:00 pm | 1-2 ft | | | Flooded |
| San Jose Matulid | | Flooded Areas | 28 September 2022 | 04:00 pm | 1-2 ft | | | Flooded |
| BULACAN | 9 | | | | | | | |
| San Ildefonso | 4 | | | | | | | |
| Maasim | | Flooded Areas | 26 September 2022 | 05:00 pm | 2 ft | | Subsided as of 5PM 27 September 2022 | Subsided |
| Anyatam | | Flooded Areas | 26 September 2022 | 05:00 pm | 4 ft | | Subsided as of 5PM 27 September 2022 | Subsided |
| Garlang | | Flooded Areas | 26 September 2022 | 05:00 pm | 4 ft | | Subsided as of 5PM 27 September 2022 | Subsided |
| Calawitan | | Flooded Areas | 26 September 2022 | 05:00 pm | 4 ft | | Subsided as of 5PM 27 September 2022 | Subsided |
| Hagonoy | 4 | | | | | | | |
| San Juan | | Flooded Areas | 27 September 2022 | 05:00 pm | 1 ft | | | Flooded |
| San Isidro | | Flooded Areas | 27 September 2022 | 05:00 pm | 1 ft | | | Flooded |
| Tampok | | Flooded Areas | 27 September 2022 | 05:00 pm | 1 ft | | | Flooded |
| San Agustin | | Flooded Areas | 27 September 2022 | 05:00 pm | 1 ft | | | Flooded |
| Paombong | 1 | | | | | | | |
| Sto. Rosario | | Flooded Areas | 27 September 2022 | 05:00 pm | 1 ft | | | Flooded |
| CALABARZON | 17 | | | | | | | |
| RIZAL | 4 | | | | | | | |
| Antipolo | 2 | | | | | | | |
| Sitio San Joseph, San Jose (Spillway) | | Flooded Areas | 25 September 2022 | | | | | Subsided |
| Sitio Mahayhay, Brgy. Muntindilaw | | Flooded Areas | 25 September 2022 | | 2 feet deep | | | Subsided |
| San Mateo | 1 | | | | | | | |
| | | Flooded Areas | 25 September 2022 | | | | | Subsided |
| Rodriguez (Montalban) | 1 | | | | | | | |
| Brgy. Burgos | | Flooded Areas | 25 September 2022 | 08:00 pm | 3 feet deep | | Subsided as 26 September 2022, 4:00 AM | Subsided |
| LAGUNA | 6 | | | | | | | |
| Calamba | 1 | | | | | | | |
| Brgy. Bucal | | Flooded Areas | 25 September 2022 | 11:45 pm | 1.5 feet deep | Monitored | Subsided as of 26 September 2022, 11:30 PM | Subsided |
| Mabitac | 5 | | | | | | | |

| REGION PROVINCE CITY/ MUNICIPALITY BARANGAY | | TYPE OF INCIDENT | DATE OF OCCURENCE | TIME OF OCCURENCE | DESCRIPTION | ACTIONS TAKEN | REMARKS | STATUS (for flooded areas) |
|---|---|--------------------------|-------------------|-------------------|---------------|---------------|----------------------------------|----------------------------|
| Brgy. Libis | | Flooded Areas | 25 September 2022 | 11:45 pm | 2 feet deep | Monitored | Subsided as of 27 September 2022 | Subsided |
| Brgy. Lambac | | Flooded Areas | 25 September 2022 | 11:45 pm | 2 feet deep | Monitored | Subsided as of 27 September 2022 | Subsided |
| Brgy. Nanguma | | Flooded Areas | 25 September 2022 | 11:45 pm | 2 feet deep | Monitored | Subsided as of 27 September 2022 | Subsided |
| Brgy. Sinagtala | | Flooded Areas | 25 September 2022 | 11:45 pm | 2 feet deep | Monitored | Subsided as of 27 September 2022 | Subsided |
| Brgy. Bayanihan | | Flooded Areas | 25 September 2022 | 11:45 pm | 2 feet deep | Monitored | Subsided as of 27 September 2022 | Subsided |
| CAVITE | 6 | | | | | | | |
| Naic | 6 | | | | | | | |
| Brgy. Sapa | | Flooded Areas | 25 September 2022 | 11:30 pm | 3 feet deep | | | Subsided |
| Brgy. Bucana Malaki | | Flooded Areas | 25 September 2022 | 11:30 pm | 1.5 feet deep | | | Subsided |
| Brgy. Bancaan | | Flooded Areas | 25 September 2022 | 11:30 pm | 1.5 feet deep | | | Subsided |
| Brgy. Labac | | Flooded Areas | 25 September 2022 | 11:30 pm | 1.5 feet deep | | | Subsided |
| Brgy. Malainin Bago | | Flooded Areas | 25 September 2022 | 11:30 pm | 1.5 feet deep | | | Subsided |
| Brgy. Bucana Sasahan | | Flooded Areas | 25 September 2022 | 11:30 pm | 3 feet deep | | | Subsided |
| QUEZON | 1 | | | | | | | |
| Burdeos | 1 | | | | | | | |
| Brgy. Aluyon | | Landslide (Rain-Induced) | 25 September 2022 | 07:30 pm | | | | |
| REGION 5 | 1 | | | | | | | |
| CAMARINES SUR | 1 | | | | | | | |
| Canaman | 1 | | | | | | | |
| Haring | | Flooded Areas | 25 September 2022 | 05:00 pm | | | | Subsided |

AFFECTED POPULATION as of (October 01, 2022 08:00)

| REGION PROVINCE CITY/ MUNICIPALITY BARANGAY | | NO. OF AFFECTED | | | No. of ECs | | Inside Evacuation Centers | | | | Outside Evacuation Centers | | | | TOTAL SERVED (CURRENT) | | | |
|---|-----|--------------------|----------|---------|------------|-----|---------------------------|-------|---------|-------|----------------------------|-------|---------|--------|------------------------|-------|---------|--------|
| | | Brgys. | Families | Persons | CUM | NOW | Families | | Persons | | Families | | Persons | | Families | | Persons | |
| | | | | | | | CUM | NOW | CUM | NOW | CUM | NOW | CUM | NOW | CUM | NOW | | |
| | | (Inside + Outside) | | | | | | | | | | | | | | | | |
| GRAND TOTAL | 257 | 1,773 | 247,016 | 913,893 | 2,161 | 28 | 44,061 | 1,139 | 167,801 | 4,000 | 22,816 | 8,827 | 92,067 | 43,388 | 66,877 | 9,966 | 259,868 | 47,388 |
| REGION 1 | 21 | 93 | 756 | 2,901 | 26 | 0 | 487 | 0 | 1,616 | 0 | 22 | 13 | 72 | 48 | 509 | 13 | 1,688 | 48 |

| REGION PROVINCE CITY/ MUNICIPALITY BARANGAY | | NO. OF AFFECTED | | | No. of ECs | | Inside Evacuation Centers | | | | Outside Evacuation Centers | | | | TOTAL SERVED (CURRENT) | | | |
|--|----|-----------------|----------|---------|------------|-----|---------------------------|-----|---------|-----|----------------------------|-----|---------|-----|------------------------|-----|---------|-----|
| | | Brgys. | Families | Persons | CUM | NOW | Families | | Persons | | Families | | Persons | | Families | | Persons | |
| | | | | | | | CUM | NOW | CUM | NOW | CUM | NOW | CUM | NOW | CUM | NOW | CUM | NOW |
| | | | | | | | (Inside + Outside) | | | | | | | | | | | |
| LA UNION | 2 | 2 | 191 | 509 | 5 | 0 | 184 | 0 | 492 | 0 | 7 | 0 | 17 | 0 | 191 | 0 | 509 | 0 |
| Bangar | 1 | 1 | 185 | 488 | 4 | 0 | 178 | 0 | 471 | 0 | 7 | 0 | 17 | 0 | 185 | 0 | 488 | 0 |
| | | 1 | 185 | 488 | 4 | 0 | 178 | 0 | 471 | 0 | 7 | 0 | 17 | 0 | 185 | 0 | 488 | 0 |
| Luna | 1 | 1 | 6 | 21 | 1 | 0 | 6 | 0 | 21 | 0 | 0 | 0 | 0 | 0 | 6 | 0 | 21 | 0 |
| | | 1 | 6 | 21 | 1 | 0 | 6 | 0 | 21 | 0 | 0 | 0 | 0 | 0 | 6 | 0 | 21 | 0 |
| PANGASINAN | 19 | 91 | 565 | 2,392 | 21 | 0 | 303 | 0 | 1,124 | 0 | 15 | 13 | 55 | 48 | 318 | 13 | 1,179 | 48 |
| Alaminos | 1 | 6 | 86 | 307 | 6 | 0 | 85 | 0 | 304 | 0 | 0 | 0 | 0 | 0 | 85 | 0 | 304 | 0 |
| | | 6 | 86 | 307 | 6 | 0 | 85 | 0 | 304 | 0 | 0 | 0 | 0 | 0 | 85 | 0 | 304 | 0 |
| Basista | 1 | 2 | 2 | 11 | 2 | 0 | 2 | 0 | 11 | 0 | 0 | 0 | 0 | 0 | 2 | 0 | 11 | 0 |
| | | 2 | 2 | 11 | 2 | 0 | 2 | 0 | 11 | 0 | 0 | 0 | 0 | 0 | 2 | 0 | 11 | 0 |
| Bautista | 1 | 2 | 3 | 10 | 0 | 0 | 0 | 0 | 0 | 0 | 0 | 0 | 0 | 0 | 0 | 0 | 0 | 0 |
| | | 2 | 3 | 10 | 0 | 0 | 0 | 0 | 0 | 0 | 0 | 0 | 0 | 0 | 0 | 0 | 0 | 0 |
| Bayambang | 1 | 1 | 13 | 56 | 1 | 0 | 13 | 0 | 56 | 0 | 0 | 0 | 0 | 0 | 13 | 0 | 56 | 0 |
| | | 1 | 13 | 56 | 1 | 0 | 13 | 0 | 56 | 0 | 0 | 0 | 0 | 0 | 13 | 0 | 56 | 0 |
| Binalonan | 1 | 1 | 1 | 1 | 0 | 0 | 0 | 0 | 0 | 0 | 1 | 1 | 1 | 1 | 1 | 1 | 1 | 1 |
| | | 1 | 1 | 1 | 0 | 0 | 0 | 0 | 0 | 0 | 1 | 1 | 1 | 1 | 1 | 1 | 1 | 1 |
| Bolinao | 1 | 1 | 19 | 73 | 1 | 0 | 19 | 0 | 73 | 0 | 0 | 0 | 0 | 0 | 19 | 0 | 73 | 0 |
| | | 1 | 19 | 73 | 1 | 0 | 19 | 0 | 73 | 0 | 0 | 0 | 0 | 0 | 19 | 0 | 73 | 0 |
| Bugallon | 1 | 1 | 8 | 41 | 1 | 0 | 8 | 0 | 41 | 0 | 0 | 0 | 0 | 0 | 8 | 0 | 41 | 0 |
| | | 1 | 8 | 41 | 1 | 0 | 8 | 0 | 41 | 0 | 0 | 0 | 0 | 0 | 8 | 0 | 41 | 0 |
| Calasiao | 1 | 3 | 8 | 40 | 0 | 0 | 0 | 0 | 0 | 0 | 1 | 0 | 5 | 0 | 1 | 0 | 5 | 0 |
| | | 3 | 8 | 40 | 0 | 0 | 0 | 0 | 0 | 0 | 1 | 0 | 5 | 0 | 1 | 0 | 5 | 0 |
| Infanta | 1 | 1 | 7 | 24 | 0 | 0 | 0 | 0 | 0 | 0 | 0 | 0 | 0 | 0 | 0 | 0 | 0 | 0 |
| | | 1 | 7 | 24 | 0 | 0 | 0 | 0 | 0 | 0 | 0 | 0 | 0 | 0 | 0 | 0 | 0 | 0 |
| Labrador | 1 | 2 | 8 | 24 | 2 | 0 | 8 | 0 | 24 | 0 | 0 | 0 | 0 | 0 | 8 | 0 | 24 | 0 |
| | | 2 | 8 | 24 | 2 | 0 | 8 | 0 | 24 | 0 | 0 | 0 | 0 | 0 | 8 | 0 | 24 | 0 |
| Lingayen | 1 | 3 | 3 | 9 | 2 | 0 | 2 | 0 | 7 | 0 | 1 | 0 | 2 | 0 | 3 | 0 | 9 | 0 |
| | | 3 | 3 | 9 | 2 | 0 | 2 | 0 | 7 | 0 | 1 | 0 | 2 | 0 | 3 | 0 | 9 | 0 |
| Mabini | 1 | 5 | 10 | 39 | 0 | 0 | 0 | 0 | 0 | 0 | 10 | 10 | 39 | 39 | 10 | 10 | 39 | 39 |
| | | 5 | 10 | 39 | 0 | 0 | 0 | 0 | 0 | 0 | 10 | 10 | 39 | 39 | 10 | 10 | 39 | 39 |
| Malasiqui | 1 | 1 | 1 | 5 | 0 | 0 | 0 | 0 | 0 | 0 | 0 | 0 | 0 | 0 | 0 | 0 | 0 | 0 |
| | | 1 | 1 | 5 | 0 | 0 | 0 | 0 | 0 | 0 | 0 | 0 | 0 | 0 | 0 | 0 | 0 | 0 |

| REGION PROVINCE CITY/ MUNICIPALITY BARANGAY | | NO. OF AFFECTED | | | No. of ECs | | Inside Evacuation Centers | | | | Outside Evacuation Centers | | | | TOTAL SERVED (CURRENT) | | | |
|--|-----------|-----------------|------------|--------------|------------|----------|---------------------------|----------|--------------|----------|----------------------------|----------|------------|----------|------------------------|----------|--------------|----------|
| | | Brgys. | Families | Persons | CUM | NOW | Families | | Persons | | Families | | Persons | | Families | | Persons | |
| | | | | | | | CUM | NOW | CUM | NOW | CUM | NOW | CUM | NOW | CUM | NOW | CUM | NOW |
| | | | | | | | | | | | | | | | | | | |
| (Inside + Outside) | | | | | | | | | | | | | | | | | | |
| Manaoag | 1 | 1 | 8 | 19 | 1 | 0 | 8 | 0 | 19 | 0 | 0 | 0 | 0 | 0 | 8 | 0 | 19 | 0 |
| | | 1 | 8 | 19 | 1 | 0 | 8 | 0 | 19 | 0 | 0 | 0 | 0 | 0 | 8 | 0 | 19 | 0 |
| Mangatarem | 1 | 47 | 173 | 865 | 0 | 0 | 0 | 0 | 0 | 0 | 0 | 0 | 0 | 0 | 0 | 0 | 0 | 0 |
| | | 47 | 173 | 865 | 0 | 0 | 0 | 0 | 0 | 0 | 0 | 0 | 0 | 0 | 0 | 0 | 0 | 0 |
| San Quintin | 1 | 3 | 3 | 8 | 1 | 0 | 1 | 0 | 2 | 0 | 0 | 0 | 0 | 0 | 1 | 0 | 2 | 0 |
| | | 3 | 3 | 8 | 1 | 0 | 1 | 0 | 2 | 0 | 0 | 0 | 0 | 0 | 1 | 0 | 2 | 0 |
| Sual | 1 | 4 | 158 | 592 | 4 | 0 | 157 | 0 | 587 | 0 | 0 | 0 | 0 | 0 | 157 | 0 | 587 | 0 |
| | | 4 | 158 | 592 | 4 | 0 | 157 | 0 | 587 | 0 | 0 | 0 | 0 | 0 | 157 | 0 | 587 | 0 |
| Urbiztondo | 1 | 6 | 53 | 266 | 0 | 0 | 0 | 0 | 0 | 0 | 1 | 1 | 6 | 6 | 1 | 1 | 6 | 6 |
| | | 6 | 53 | 266 | 0 | 0 | 0 | 0 | 0 | 0 | 1 | 1 | 6 | 6 | 1 | 1 | 6 | 6 |
| Urdaneta | 1 | 1 | 1 | 2 | 0 | 0 | 0 | 0 | 0 | 0 | 1 | 1 | 2 | 2 | 1 | 1 | 2 | 2 |
| | | 1 | 1 | 2 | 0 | 0 | 0 | 0 | 0 | 0 | 1 | 1 | 2 | 2 | 1 | 1 | 2 | 2 |
| REGION 2 | 24 | 65 | 927 | 3,220 | 59 | 0 | 485 | 0 | 1,629 | 0 | 144 | 0 | 465 | 0 | 629 | 0 | 2,094 | 0 |
| CAGAYAN | 1 | 2 | 278 | 1,084 | 0 | 0 | 0 | 0 | 0 | 0 | 0 | 0 | 0 | 0 | 0 | 0 | 0 | 0 |
| Aparri | 1 | 2 | 278 | 1,084 | 0 | 0 | 0 | 0 | 0 | 0 | 0 | 0 | 0 | 0 | 0 | 0 | 0 | 0 |
| | | 2 | 278 | 1,084 | 0 | 0 | 0 | 0 | 0 | 0 | 0 | 0 | 0 | 0 | 0 | 0 | 0 | 0 |
| ISABELA | 5 | 14 | 119 | 409 | 13 | 0 | 87 | 0 | 296 | 0 | 32 | 0 | 113 | 0 | 119 | 0 | 409 | 0 |
| Divilacan | 1 | 3 | 44 | 128 | 3 | 0 | 27 | 0 | 77 | 0 | 17 | 0 | 51 | 0 | 44 | 0 | 128 | 0 |
| | | 3 | 44 | 128 | 3 | 0 | 27 | 0 | 77 | 0 | 17 | 0 | 51 | 0 | 44 | 0 | 128 | 0 |
| Palanan | 1 | 2 | 16 | 77 | 1 | 0 | 9 | 0 | 42 | 0 | 7 | 0 | 35 | 0 | 16 | 0 | 77 | 0 |
| | | 2 | 16 | 77 | 1 | 0 | 9 | 0 | 42 | 0 | 7 | 0 | 35 | 0 | 16 | 0 | 77 | 0 |
| Ramon | 1 | 1 | 8 | 27 | 0 | 0 | 0 | 0 | 0 | 0 | 8 | 0 | 27 | 0 | 8 | 0 | 27 | 0 |
| | | 1 | 8 | 27 | 0 | 0 | 0 | 0 | 0 | 0 | 8 | 0 | 27 | 0 | 8 | 0 | 27 | 0 |
| Dinapigue | 1 | 3 | 39 | 142 | 4 | 0 | 39 | 0 | 142 | 0 | 0 | 0 | 0 | 0 | 39 | 0 | 142 | 0 |
| | | 3 | 39 | 142 | 4 | 0 | 39 | 0 | 142 | 0 | 0 | 0 | 0 | 0 | 39 | 0 | 142 | 0 |
| San Guillermo | 1 | 5 | 12 | 35 | 5 | 0 | 12 | 0 | 35 | 0 | 0 | 0 | 0 | 0 | 12 | 0 | 35 | 0 |
| | | 5 | 12 | 35 | 5 | 0 | 12 | 0 | 35 | 0 | 0 | 0 | 0 | 0 | 12 | 0 | 35 | 0 |
| NUEVA VIZCAYA | 12 | 38 | 361 | 1,185 | 35 | 0 | 257 | 0 | 850 | 0 | 104 | 0 | 335 | 0 | 361 | 0 | 1,185 | 0 |
| Alfonso Castaneda | 1 | 4 | 149 | 484 | 5 | 0 | 74 | 0 | 247 | 0 | 75 | 0 | 237 | 0 | 149 | 0 | 484 | 0 |
| | | 4 | 149 | 484 | 5 | 0 | 74 | 0 | 247 | 0 | 75 | 0 | 237 | 0 | 149 | 0 | 484 | 0 |
| Ambaguio | 1 | 2 | 13 | 42 | 1 | 0 | 2 | 0 | 2 | 0 | 11 | 0 | 40 | 0 | 13 | 0 | 42 | 0 |
| | | 2 | 13 | 42 | 1 | 0 | 2 | 0 | 2 | 0 | 11 | 0 | 40 | 0 | 13 | 0 | 42 | 0 |

| REGION PROVINCE CITY/ MUNICIPALITY BARANGAY | | NO. OF AFFECTED | | | No. of ECs | | Inside Evacuation Centers | | | | Outside Evacuation Centers | | | | TOTAL SERVED (CURRENT) | | | |
|--|----------|-----------------|------------|------------|------------|----------|---------------------------|----------|------------|----------|----------------------------|----------|-----------|----------|------------------------|----------|------------|----------|
| | | Brgys. | Families | Persons | CUM | NOW | Families | | Persons | | Families | | Persons | | Families | | Persons | |
| | | | | | | | CUM | NOW | CUM | NOW | CUM | NOW | CUM | NOW | CUM | NOW | CUM | NOW |
| | | | | | | | (Inside + Outside) | | | | | | | | | | | |
| Aritao | 1 | 6 | 33 | 110 | 6 | 0 | 23 | 0 | 86 | 0 | 10 | 0 | 24 | 0 | 33 | 0 | 110 | 0 |
| | | 6 | 33 | 110 | 6 | 0 | 23 | 0 | 86 | 0 | 10 | 0 | 24 | 0 | 33 | 0 | 110 | 0 |
| Bagabag | 1 | 2 | 31 | 89 | 2 | 0 | 31 | 0 | 89 | 0 | 0 | 0 | 0 | 0 | 31 | 0 | 89 | 0 |
| | | 2 | 31 | 89 | 2 | 0 | 31 | 0 | 89 | 0 | 0 | 0 | 0 | 0 | 31 | 0 | 89 | 0 |
| Bambang | 1 | 3 | 13 | 43 | 3 | 0 | 11 | 0 | 36 | 0 | 2 | 0 | 7 | 0 | 13 | 0 | 43 | 0 |
| | | 3 | 13 | 43 | 3 | 0 | 11 | 0 | 36 | 0 | 2 | 0 | 7 | 0 | 13 | 0 | 43 | 0 |
| Bayombong | 1 | 4 | 24 | 89 | 4 | 0 | 24 | 0 | 89 | 0 | 0 | 0 | 0 | 0 | 24 | 0 | 89 | 0 |
| | | 4 | 24 | 89 | 4 | 0 | 24 | 0 | 89 | 0 | 0 | 0 | 0 | 0 | 24 | 0 | 89 | 0 |
| Diadi | 1 | 4 | 26 | 77 | 3 | 0 | 22 | 0 | 59 | 0 | 4 | 0 | 18 | 0 | 26 | 0 | 77 | 0 |
| | | 4 | 26 | 77 | 3 | 0 | 22 | 0 | 59 | 0 | 4 | 0 | 18 | 0 | 26 | 0 | 77 | 0 |
| Dupax Del Norte | 1 | 4 | 17 | 50 | 4 | 0 | 17 | 0 | 50 | 0 | 0 | 0 | 0 | 0 | 17 | 0 | 50 | 0 |
| | | 4 | 17 | 50 | 4 | 0 | 17 | 0 | 50 | 0 | 0 | 0 | 0 | 0 | 17 | 0 | 50 | 0 |
| Kasibu | 1 | 2 | 2 | 8 | 1 | 0 | 1 | 0 | 5 | 0 | 1 | 0 | 3 | 0 | 2 | 0 | 8 | 0 |
| | | 2 | 2 | 8 | 1 | 0 | 1 | 0 | 5 | 0 | 1 | 0 | 3 | 0 | 2 | 0 | 8 | 0 |
| Quezon | 1 | 3 | 29 | 115 | 2 | 0 | 28 | 0 | 109 | 0 | 1 | 0 | 6 | 0 | 29 | 0 | 115 | 0 |
| | | 3 | 29 | 115 | 2 | 0 | 28 | 0 | 109 | 0 | 1 | 0 | 6 | 0 | 29 | 0 | 115 | 0 |
| Santa Fe | 1 | 3 | 7 | 28 | 3 | 0 | 7 | 0 | 28 | 0 | 0 | 0 | 0 | 0 | 7 | 0 | 28 | 0 |
| | | 3 | 7 | 28 | 3 | 0 | 7 | 0 | 28 | 0 | 0 | 0 | 0 | 0 | 7 | 0 | 28 | 0 |
| Solano | 1 | 1 | 17 | 50 | 1 | 0 | 17 | 0 | 50 | 0 | 0 | 0 | 0 | 0 | 17 | 0 | 50 | 0 |
| | | 1 | 17 | 50 | 1 | 0 | 17 | 0 | 50 | 0 | 0 | 0 | 0 | 0 | 17 | 0 | 50 | 0 |
| QUIRINO | 6 | 11 | 169 | 542 | 11 | 0 | 141 | 0 | 483 | 0 | 8 | 0 | 17 | 0 | 149 | 0 | 500 | 0 |
| Aglipay | 1 | 1 | 42 | 102 | 1 | 0 | 22 | 0 | 60 | 0 | 0 | 0 | 0 | 0 | 22 | 0 | 60 | 0 |
| | | 1 | 42 | 102 | 1 | 0 | 22 | 0 | 60 | 0 | 0 | 0 | 0 | 0 | 22 | 0 | 60 | 0 |
| Cabarroguis | 1 | 1 | 40 | 134 | 1 | 0 | 40 | 0 | 134 | 0 | 0 | 0 | 0 | 0 | 40 | 0 | 134 | 0 |
| | | 1 | 40 | 134 | 1 | 0 | 40 | 0 | 134 | 0 | 0 | 0 | 0 | 0 | 40 | 0 | 134 | 0 |
| Diffun | 1 | 2 | 12 | 35 | 2 | 0 | 12 | 0 | 35 | 0 | 0 | 0 | 0 | 0 | 12 | 0 | 35 | 0 |
| | | 2 | 12 | 35 | 2 | 0 | 12 | 0 | 35 | 0 | 0 | 0 | 0 | 0 | 12 | 0 | 35 | 0 |
| Maddela | 1 | 3 | 51 | 187 | 3 | 0 | 43 | 0 | 170 | 0 | 8 | 0 | 17 | 0 | 51 | 0 | 187 | 0 |
| | | 3 | 51 | 187 | 3 | 0 | 43 | 0 | 170 | 0 | 8 | 0 | 17 | 0 | 51 | 0 | 187 | 0 |
| Nagtipunan | 1 | 3 | 23 | 77 | 3 | 0 | 23 | 0 | 77 | 0 | 0 | 0 | 0 | 0 | 23 | 0 | 77 | 0 |
| | | 3 | 23 | 77 | 3 | 0 | 23 | 0 | 77 | 0 | 0 | 0 | 0 | 0 | 23 | 0 | 77 | 0 |
| Saguday | 1 | 1 | 1 | 7 | 1 | 0 | 1 | 0 | 7 | 0 | 0 | 0 | 0 | 0 | 1 | 0 | 7 | 0 |

| REGION PROVINCE CITY/ MUNICIPALITY BARANGAY | | NO. OF AFFECTED | | | No. of ECs | | Inside Evacuation Centers | | | | Outside Evacuation Centers | | | | TOTAL SERVED (CURRENT) | | | |
|--|-----|-----------------|----------|---------|------------|-----|---------------------------|-------|---------|-------|----------------------------|-------|---------|--------|------------------------|-------|---------|--------|
| | | Brgys. | Families | Persons | CUM | NOW | Families | | Persons | | Families | | Persons | | Families | | Persons | |
| | | | | | | | CUM | NOW | CUM | NOW | CUM | NOW | CUM | NOW | CUM | NOW | CUM | NOW |
| | | | | | | | | | | | | | | | | | | |
| (Inside + Outside) | | | | | | | | | | | | | | | | | | |
| | | 1 | 1 | 7 | 1 | 0 | 1 | 0 | 7 | 0 | 0 | 0 | 0 | 0 | 1 | 0 | 7 | 0 |
| REGION 3 | 130 | 760 | 208,475 | 768,006 | 977 | 27 | 17,209 | 1,124 | 62,855 | 3,946 | 11,992 | 8,761 | 54,513 | 43,170 | 29,201 | 9,885 | 117,368 | 47,116 |
| AURORA | 8 | 114 | 8,858 | 32,091 | 258 | 0 | 4,767 | 0 | 16,817 | 0 | 2,644 | 0 | 9,486 | 0 | 7,411 | 0 | 26,303 | 0 |
| BALER | 1 | 10 | 375 | 1,586 | 22 | 0 | 361 | 0 | 1,520 | 0 | 14 | 0 | 66 | 0 | 375 | 0 | 1,586 | 0 |
| | | 10 | 375 | 1,586 | 22 | 0 | 361 | 0 | 1,520 | 0 | 14 | 0 | 66 | 0 | 375 | 0 | 1,586 | 0 |
| CASIGURAN | 1 | 18 | 463 | 1,544 | 36 | 0 | 364 | 0 | 1,215 | 0 | 99 | 0 | 329 | 0 | 463 | 0 | 1,544 | 0 |
| | | 18 | 463 | 1,544 | 36 | 0 | 364 | 0 | 1,215 | 0 | 99 | 0 | 329 | 0 | 463 | 0 | 1,544 | 0 |
| DILASAG | 1 | 7 | 400 | 1,222 | 10 | 0 | 87 | 0 | 275 | 0 | 313 | 0 | 947 | 0 | 400 | 0 | 1,222 | 0 |
| | | 7 | 400 | 1,222 | 10 | 0 | 87 | 0 | 275 | 0 | 313 | 0 | 947 | 0 | 400 | 0 | 1,222 | 0 |
| DINALUNGAN | 1 | 8 | 517 | 1,721 | 18 | 0 | 292 | 0 | 955 | 0 | 225 | 0 | 766 | 0 | 517 | 0 | 1,721 | 0 |
| | | 8 | 517 | 1,721 | 18 | 0 | 292 | 0 | 955 | 0 | 225 | 0 | 766 | 0 | 517 | 0 | 1,721 | 0 |
| DINGALAN | 1 | 10 | 3,583 | 12,848 | 37 | 0 | 1,674 | 0 | 5,707 | 0 | 462 | 0 | 1,353 | 0 | 2,136 | 0 | 7,060 | 0 |
| | | 10 | 3,583 | 12,848 | 37 | 0 | 1,674 | 0 | 5,707 | 0 | 462 | 0 | 1,353 | 0 | 2,136 | 0 | 7,060 | 0 |
| DIPACULAO | 1 | 22 | 1,176 | 4,069 | 58 | 0 | 929 | 0 | 3,187 | 0 | 247 | 0 | 882 | 0 | 1,176 | 0 | 4,069 | 0 |
| | | 22 | 1,176 | 4,069 | 58 | 0 | 929 | 0 | 3,187 | 0 | 247 | 0 | 882 | 0 | 1,176 | 0 | 4,069 | 0 |
| MARIA AURORA | 1 | 21 | 237 | 886 | 24 | 0 | 204 | 0 | 772 | 0 | 33 | 0 | 114 | 0 | 237 | 0 | 886 | 0 |
| | | 21 | 237 | 886 | 24 | 0 | 204 | 0 | 772 | 0 | 33 | 0 | 114 | 0 | 237 | 0 | 886 | 0 |
| SAN LUIS | 1 | 18 | 2,107 | 8,215 | 53 | 0 | 856 | 0 | 3,186 | 0 | 1,251 | 0 | 5,029 | 0 | 2,107 | 0 | 8,215 | 0 |
| | | 18 | 2,107 | 8,215 | 53 | 0 | 856 | 0 | 3,186 | 0 | 1,251 | 0 | 5,029 | 0 | 2,107 | 0 | 8,215 | 0 |
| BATAAN | 12 | 57 | 1,131 | 4,440 | 71 | 0 | 1,129 | 0 | 4,432 | 0 | 2 | 0 | 8 | 0 | 1,131 | 0 | 4,440 | 0 |
| ABUCAY | 1 | 3 | 67 | 308 | 3 | 0 | 67 | 0 | 308 | 0 | 0 | 0 | 0 | 0 | 67 | 0 | 308 | 0 |
| | | 3 | 67 | 308 | 3 | 0 | 67 | 0 | 308 | 0 | 0 | 0 | 0 | 0 | 67 | 0 | 308 | 0 |
| BAGAC | 1 | 2 | 16 | 55 | 2 | 0 | 16 | 0 | 55 | 0 | 0 | 0 | 0 | 0 | 16 | 0 | 55 | 0 |
| | | 2 | 16 | 55 | 2 | 0 | 16 | 0 | 55 | 0 | 0 | 0 | 0 | 0 | 16 | 0 | 55 | 0 |
| BALANGA CITY | 1 | 6 | 123 | 471 | 9 | 0 | 123 | 0 | 471 | 0 | 0 | 0 | 0 | 0 | 123 | 0 | 471 | 0 |
| | | 6 | 123 | 471 | 9 | 0 | 123 | 0 | 471 | 0 | 0 | 0 | 0 | 0 | 123 | 0 | 471 | 0 |
| DINALUPIHAN | 1 | 1 | 1 | 7 | 1 | 0 | 1 | 0 | 7 | 0 | 0 | 0 | 0 | 0 | 1 | 0 | 7 | 0 |
| | | 1 | 1 | 7 | 1 | 0 | 1 | 0 | 7 | 0 | 0 | 0 | 0 | 0 | 1 | 0 | 7 | 0 |
| HERMOSA | 1 | 0 | 0 | 0 | 0 | 0 | 0 | 0 | 0 | 0 | 0 | 0 | 0 | 0 | 0 | 0 | 0 | 0 |
| | | 0 | 0 | 0 | 0 | 0 | 0 | 0 | 0 | 0 | 0 | 0 | 0 | 0 | 0 | 0 | 0 | 0 |
| LIMAY | 1 | 9 | 51 | 248 | 9 | 0 | 51 | 0 | 248 | 0 | 0 | 0 | 0 | 0 | 51 | 0 | 248 | 0 |
| | | 9 | 51 | 248 | 9 | 0 | 51 | 0 | 248 | 0 | 0 | 0 | 0 | 0 | 51 | 0 | 248 | 0 |

| REGION PROVINCE CITY/ MUNICIPALITY BARANGAY | | NO. OF AFFECTED | | | No. of ECs | | Inside Evacuation Centers | | | | Outside Evacuation Centers | | | | TOTAL SERVED (CURRENT) | | | | | |
|--|-----------|-----------------|---------------|----------------|------------|-----------|---------------------------|------------|---------------|--------------|----------------------------|--------------|--------------|--------------|------------------------|--------------|---------------|--------------|---------|-----|
| | | Brgys. | Families | Persons | CUM | NOW | Families | | Persons | | Families | | Persons | | (Inside + Outside) | | Families | | Persons | |
| | | | | | | | CUM | NOW | CUM | NOW | CUM | NOW | CUM | NOW | CUM | NOW | CUM | NOW | CUM | NOW |
| | | | | | | | | | | | | | | | | | | | | |
| MARIVELES | 1 | 8 | 285 | 953 | 9 | 0 | 285 | 0 | 953 | 0 | 0 | 0 | 0 | 0 | 0 | 285 | 0 | 953 | 0 | |
| | | 8 | 285 | 953 | 9 | 0 | 285 | 0 | 953 | 0 | 0 | 0 | 0 | 0 | 0 | 285 | 0 | 953 | 0 | |
| MORONG | 1 | 2 | 58 | 247 | 2 | 0 | 58 | 0 | 247 | 0 | 0 | 0 | 0 | 0 | 0 | 58 | 0 | 247 | 0 | |
| | | 2 | 58 | 247 | 2 | 0 | 58 | 0 | 247 | 0 | 0 | 0 | 0 | 0 | 0 | 58 | 0 | 247 | 0 | |
| ORANI | 1 | 4 | 61 | 304 | 4 | 0 | 59 | 0 | 296 | 0 | 2 | 0 | 8 | 0 | 0 | 61 | 0 | 304 | 0 | |
| | | 4 | 61 | 304 | 4 | 0 | 59 | 0 | 296 | 0 | 2 | 0 | 8 | 0 | 0 | 61 | 0 | 304 | 0 | |
| ORION | 1 | 8 | 233 | 922 | 15 | 0 | 233 | 0 | 922 | 0 | 0 | 0 | 0 | 0 | 0 | 233 | 0 | 922 | 0 | |
| | | 8 | 233 | 922 | 15 | 0 | 233 | 0 | 922 | 0 | 0 | 0 | 0 | 0 | 0 | 233 | 0 | 922 | 0 | |
| PILAR | 1 | 6 | 78 | 267 | 8 | 0 | 78 | 0 | 267 | 0 | 0 | 0 | 0 | 0 | 0 | 78 | 0 | 267 | 0 | |
| | | 6 | 78 | 267 | 8 | 0 | 78 | 0 | 267 | 0 | 0 | 0 | 0 | 0 | 0 | 78 | 0 | 267 | 0 | |
| SAMAL | 1 | 8 | 158 | 658 | 9 | 0 | 158 | 0 | 658 | 0 | 0 | 0 | 0 | 0 | 0 | 158 | 0 | 658 | 0 | |
| | | 8 | 158 | 658 | 9 | 0 | 158 | 0 | 658 | 0 | 0 | 0 | 0 | 0 | 0 | 158 | 0 | 658 | 0 | |
| BULACAN | 24 | 164 | 70,460 | 262,904 | 192 | 13 | 3,845 | 534 | 14,565 | 2,054 | 2,100 | 1,608 | 8,884 | 7,338 | 5,945 | 2,142 | 23,449 | 9,392 | | |
| ANGAT | 1 | 12 | 216 | 737 | 16 | 0 | 216 | 0 | 737 | 0 | 0 | 0 | 0 | 0 | 0 | 216 | 0 | 737 | 0 | |
| | | 12 | 216 | 737 | 16 | 0 | 216 | 0 | 737 | 0 | 0 | 0 | 0 | 0 | 0 | 216 | 0 | 737 | 0 | |
| BALAGTAS | 1 | 4 | 14 | 73 | 4 | 0 | 14 | 0 | 73 | 0 | 0 | 0 | 0 | 0 | 0 | 14 | 0 | 73 | 0 | |
| | | 4 | 14 | 73 | 4 | 0 | 14 | 0 | 73 | 0 | 0 | 0 | 0 | 0 | 0 | 14 | 0 | 73 | 0 | |
| BALIUAG | 1 | 7 | 1,003 | 4,270 | 15 | 0 | 422 | 0 | 1,843 | 0 | 581 | 581 | 2,427 | 2,427 | 1,003 | 581 | 4,270 | 2,427 | | |
| | | 7 | 1,003 | 4,270 | 15 | 0 | 422 | 0 | 1,843 | 0 | 581 | 581 | 2,427 | 2,427 | 1,003 | 581 | 4,270 | 2,427 | | |
| BOCAUE | 1 | 6 | 127 | 458 | 6 | 0 | 127 | 0 | 458 | 0 | 0 | 0 | 0 | 0 | 0 | 127 | 0 | 458 | 0 | |
| | | 6 | 127 | 458 | 6 | 0 | 127 | 0 | 458 | 0 | 0 | 0 | 0 | 0 | 0 | 127 | 0 | 458 | 0 | |
| BULACAN | 1 | 2 | 10 | 37 | 2 | 0 | 10 | 0 | 37 | 0 | 0 | 0 | 0 | 0 | 0 | 10 | 0 | 37 | 0 | |
| | | 2 | 10 | 37 | 2 | 0 | 10 | 0 | 37 | 0 | 0 | 0 | 0 | 0 | 0 | 10 | 0 | 37 | 0 | |
| BUSTOS | 1 | 5 | 228 | 920 | 5 | 0 | 24 | 0 | 74 | 0 | 204 | 204 | 846 | 846 | 228 | 204 | 920 | 846 | | |
| | | 5 | 228 | 920 | 5 | 0 | 24 | 0 | 74 | 0 | 204 | 204 | 846 | 846 | 228 | 204 | 920 | 846 | | |
| CALUMPIT | 1 | 11 | 11,434 | 54,915 | 14 | 13 | 536 | 534 | 2,062 | 2,054 | 17 | 17 | 76 | 76 | 553 | 551 | 2,138 | 2,130 | | |
| | | 11 | 11,434 | 54,915 | 14 | 13 | 536 | 534 | 2,062 | 2,054 | 17 | 17 | 76 | 76 | 553 | 551 | 2,138 | 2,130 | | |
| DO?A REMEDIOS TRINIDAD | 1 | 5 | 533 | 1,692 | 6 | 0 | 41 | 0 | 146 | 0 | 492 | 0 | 1,546 | 0 | 533 | 0 | 1,692 | 0 | | |
| | | 5 | 533 | 1,692 | 6 | 0 | 41 | 0 | 146 | 0 | 492 | 0 | 1,546 | 0 | 533 | 0 | 1,692 | 0 | | |
| GUIGUINTO | 1 | 3 | 11 | 38 | 3 | 0 | 11 | 0 | 38 | 0 | 0 | 0 | 0 | 0 | 11 | 0 | 38 | 0 | | |
| | | 3 | 11 | 38 | 3 | 0 | 11 | 0 | 38 | 0 | 0 | 0 | 0 | 0 | 11 | 0 | 38 | 0 | | |
| HAGONOY | 1 | 4 | 18 | 61 | 4 | 0 | 18 | 0 | 61 | 0 | 0 | 0 | 0 | 0 | 18 | 0 | 61 | 0 | | |

| REGION PROVINCE CITY/ MUNICIPALITY BARANGAY | | NO. OF AFFECTED | | | No. of ECs | | Inside Evacuation Centers | | | | Outside Evacuation Centers | | | | TOTAL SERVED (CURRENT) | | | |
|--|-----------|-----------------|----------------|----------------|------------|----------|---------------------------|------------|---------------|--------------|----------------------------|--------------|---------------|---------------|------------------------|--------------|---------------|---------------|
| | | Brgys. | Families | Persons | CUM | NOW | Families | | Persons | | Families | | Persons | | Families | | Persons | |
| | | | | | | | CUM | NOW | CUM | NOW | CUM | NOW | CUM | NOW | CUM | NOW | CUM | NOW |
| | | | | | | | (Inside + Outside) | | | | | | | | | | | |
| | | 4 | 18 | 61 | 4 | 0 | 18 | 0 | 61 | 0 | 0 | 0 | 0 | 0 | 18 | 0 | 61 | 0 |
| MALOLOS CITY | 1 | 11 | 212 | 660 | 11 | 0 | 212 | 0 | 660 | 0 | 0 | 0 | 0 | 0 | 212 | 0 | 660 | 0 |
| | | 11 | 212 | 660 | 11 | 0 | 212 | 0 | 660 | 0 | 0 | 0 | 0 | 0 | 212 | 0 | 660 | 0 |
| MARILAO | 1 | 5 | 32 | 102 | 5 | 0 | 32 | 0 | 102 | 0 | 0 | 0 | 0 | 0 | 32 | 0 | 102 | 0 |
| | | 5 | 32 | 102 | 5 | 0 | 32 | 0 | 102 | 0 | 0 | 0 | 0 | 0 | 32 | 0 | 102 | 0 |
| MEYCAUAYAN | 1 | 2 | 30 | 96 | 2 | 0 | 30 | 0 | 96 | 0 | 0 | 0 | 0 | 0 | 30 | 0 | 96 | 0 |
| | | 2 | 30 | 96 | 2 | 0 | 30 | 0 | 96 | 0 | 0 | 0 | 0 | 0 | 30 | 0 | 96 | 0 |
| NORZAGARAY | 1 | 6 | 286 | 727 | 6 | 0 | 286 | 0 | 727 | 0 | 0 | 0 | 0 | 0 | 286 | 0 | 727 | 0 |
| | | 6 | 286 | 727 | 6 | 0 | 286 | 0 | 727 | 0 | 0 | 0 | 0 | 0 | 286 | 0 | 727 | 0 |
| OBANDO | 1 | 8 | 181 | 688 | 10 | 0 | 173 | 0 | 660 | 0 | 8 | 8 | 28 | 28 | 181 | 8 | 688 | 28 |
| | | 8 | 181 | 688 | 10 | 0 | 173 | 0 | 660 | 0 | 8 | 8 | 28 | 28 | 181 | 8 | 688 | 28 |
| PANDI | 1 | 2 | 332 | 995 | 2 | 0 | 3 | 0 | 19 | 0 | 0 | 0 | 0 | 0 | 3 | 0 | 19 | 0 |
| | | 2 | 332 | 995 | 2 | 0 | 3 | 0 | 19 | 0 | 0 | 0 | 0 | 0 | 3 | 0 | 19 | 0 |
| PAOMBONG | 1 | 10 | 99 | 319 | 15 | 0 | 89 | 0 | 288 | 0 | 10 | 10 | 31 | 31 | 99 | 10 | 319 | 31 |
| | | 10 | 99 | 319 | 15 | 0 | 89 | 0 | 288 | 0 | 10 | 10 | 31 | 31 | 99 | 10 | 319 | 31 |
| PLARIDEL | 1 | 7 | 74 | 287 | 7 | 0 | 74 | 0 | 287 | 0 | 0 | 0 | 0 | 0 | 74 | 0 | 287 | 0 |
| | | 7 | 74 | 287 | 7 | 0 | 74 | 0 | 287 | 0 | 0 | 0 | 0 | 0 | 74 | 0 | 287 | 0 |
| PULILAN | 1 | 5 | 46 | 170 | 5 | 0 | 46 | 0 | 170 | 0 | 0 | 0 | 0 | 0 | 46 | 0 | 170 | 0 |
| | | 5 | 46 | 170 | 5 | 0 | 46 | 0 | 170 | 0 | 0 | 0 | 0 | 0 | 46 | 0 | 170 | 0 |
| SAN ILDEFONSO | 1 | 11 | 13,598 | 52,112 | 11 | 0 | 451 | 0 | 2,115 | 0 | 788 | 788 | 3,930 | 3,930 | 1,239 | 788 | 6,045 | 3,930 |
| | | 11 | 13,598 | 52,112 | 11 | 0 | 451 | 0 | 2,115 | 0 | 788 | 788 | 3,930 | 3,930 | 1,239 | 788 | 6,045 | 3,930 |
| SAN JOSE DEL MONTE | 1 | 5 | 52 | 233 | 6 | 0 | 52 | 0 | 233 | 0 | 0 | 0 | 0 | 0 | 52 | 0 | 233 | 0 |
| | | 5 | 52 | 233 | 6 | 0 | 52 | 0 | 233 | 0 | 0 | 0 | 0 | 0 | 52 | 0 | 233 | 0 |
| SAN MIGUEL | 1 | 9 | 39,975 | 134,322 | 9 | 0 | 337 | 0 | 1,227 | 0 | 0 | 0 | 0 | 0 | 337 | 0 | 1,227 | 0 |
| | | 9 | 39,975 | 134,322 | 9 | 0 | 337 | 0 | 1,227 | 0 | 0 | 0 | 0 | 0 | 337 | 0 | 1,227 | 0 |
| SAN RAFAEL | 1 | 14 | 1,609 | 7,712 | 17 | 0 | 301 | 0 | 1,172 | 0 | 0 | 0 | 0 | 0 | 301 | 0 | 1,172 | 0 |
| | | 14 | 1,609 | 7,712 | 17 | 0 | 301 | 0 | 1,172 | 0 | 0 | 0 | 0 | 0 | 301 | 0 | 1,172 | 0 |
| SANTA MARIA | 1 | 10 | 340 | 1,280 | 11 | 0 | 340 | 0 | 1,280 | 0 | 0 | 0 | 0 | 0 | 340 | 0 | 1,280 | 0 |
| | | 10 | 340 | 1,280 | 11 | 0 | 340 | 0 | 1,280 | 0 | 0 | 0 | 0 | 0 | 340 | 0 | 1,280 | 0 |
| NUEVA ECIJA | 32 | 216 | 108,131 | 391,943 | 239 | 4 | 4,186 | 496 | 15,555 | 1,521 | 6,605 | 6,599 | 33,737 | 33,716 | 10,791 | 7,095 | 49,292 | 35,237 |
| ALIAGA | 1 | 7 | 28 | 144 | 7 | 0 | 28 | 0 | 144 | 0 | 0 | 0 | 0 | 0 | 28 | 0 | 144 | 0 |
| | | 7 | 28 | 144 | 7 | 0 | 28 | 0 | 144 | 0 | 0 | 0 | 0 | 0 | 28 | 0 | 144 | 0 |

| REGION PROVINCE CITY/ MUNICIPALITY BARANGAY | | NO. OF AFFECTED | | | No. of ECs | | Inside Evacuation Centers | | | | Outside Evacuation Centers | | | | TOTAL SERVED (CURRENT) | | | | |
|--|---|-----------------|----------|---------|------------|-----|---------------------------|-----|---------|-----|----------------------------|-----|---------|-----|------------------------|-----|---------|-----|---|
| | | Brgys. | Families | Persons | CUM | NOW | Families | | Persons | | Families | | Persons | | Families | | Persons | | |
| | | | | | | | CUM | NOW | CUM | NOW | CUM | NOW | CUM | NOW | CUM | NOW | CUM | NOW | |
| | | | | | | | (Inside + Outside) | | | | | | | | | | | | |
| BONGABON | 1 | 12 | 145 | 639 | 14 | 0 | 145 | 0 | 639 | 0 | 0 | 0 | 0 | 0 | 0 | 145 | 0 | 639 | 0 |
| | | 12 | 145 | 639 | 14 | 0 | 145 | 0 | 639 | 0 | 0 | 0 | 0 | 0 | 0 | 145 | 0 | 639 | 0 |
| CABANATUAN | 1 | 18 | 60,550 | 195,016 | 19 | 1 | 1,017 | 327 | 4,397 | 933 | 6 | 0 | 21 | 0 | 1,023 | 327 | 4,418 | 933 | |
| | | 18 | 60,550 | 195,016 | 19 | 1 | 1,017 | 327 | 4,397 | 933 | 6 | 0 | 21 | 0 | 1,023 | 327 | 4,418 | 933 | |
| CABIAO | 1 | 7 | 4,788 | 19,031 | 7 | 1 | 35 | 1 | 177 | 4 | 0 | 0 | 0 | 0 | 35 | 1 | 177 | 4 | |
| | | 7 | 4,788 | 19,031 | 7 | 1 | 35 | 1 | 177 | 4 | 0 | 0 | 0 | 0 | 35 | 1 | 177 | 4 | |
| CARRANGLAN | 1 | 0 | 0 | 0 | 0 | 0 | 0 | 0 | 0 | 0 | 0 | 0 | 0 | 0 | 0 | 0 | 0 | 0 | |
| | | 0 | 0 | 0 | 0 | 0 | 0 | 0 | 0 | 0 | 0 | 0 | 0 | 0 | 0 | 0 | 0 | 0 | |
| CUYAPO | 1 | 1 | 1 | 8 | 1 | 0 | 1 | 0 | 8 | 0 | 0 | 0 | 0 | 0 | 1 | 0 | 8 | 0 | |
| | | 1 | 1 | 8 | 1 | 0 | 1 | 0 | 8 | 0 | 0 | 0 | 0 | 0 | 1 | 0 | 8 | 0 | |
| GABALDON | 1 | 10 | 299 | 1,031 | 11 | 0 | 299 | 0 | 1,031 | 0 | 0 | 0 | 0 | 0 | 299 | 0 | 1,031 | 0 | |
| | | 10 | 299 | 1,031 | 11 | 0 | 299 | 0 | 1,031 | 0 | 0 | 0 | 0 | 0 | 299 | 0 | 1,031 | 0 | |
| GAPAN | 1 | 3 | 231 | 1,064 | 4 | 2 | 231 | 128 | 1,064 | 498 | 0 | 0 | 0 | 0 | 231 | 128 | 1,064 | 498 | |
| | | 3 | 231 | 1,064 | 4 | 2 | 231 | 128 | 1,064 | 498 | 0 | 0 | 0 | 0 | 231 | 128 | 1,064 | 498 | |
| GENERAL MAMERTO NATIVIDAD | 1 | 8 | 176 | 561 | 15 | 0 | 176 | 0 | 561 | 0 | 0 | 0 | 0 | 0 | 176 | 0 | 561 | 0 | |
| | | 8 | 176 | 561 | 15 | 0 | 176 | 0 | 561 | 0 | 0 | 0 | 0 | 0 | 176 | 0 | 561 | 0 | |
| GENERAL TINIO | 1 | 6 | 4,820 | 23,194 | 10 | 0 | 102 | 0 | 412 | 0 | 0 | 0 | 0 | 0 | 102 | 0 | 412 | 0 | |
| | | 6 | 4,820 | 23,194 | 10 | 0 | 102 | 0 | 412 | 0 | 0 | 0 | 0 | 0 | 102 | 0 | 412 | 0 | |
| GUIMBA | 1 | 3 | 7 | 31 | 3 | 0 | 7 | 0 | 31 | 0 | 0 | 0 | 0 | 0 | 7 | 0 | 31 | 0 | |
| | | 3 | 7 | 31 | 3 | 0 | 7 | 0 | 31 | 0 | 0 | 0 | 0 | 0 | 7 | 0 | 31 | 0 | |
| JAEN | 1 | 11 | 25,005 | 94,444 | 11 | 0 | 82 | 0 | 370 | 0 | 6 | 6 | 29 | 29 | 88 | 6 | 399 | 29 | |
| | | 11 | 25,005 | 94,444 | 11 | 0 | 82 | 0 | 370 | 0 | 6 | 6 | 29 | 29 | 88 | 6 | 399 | 29 | |
| LAUR | 1 | 4 | 58 | 239 | 4 | 0 | 33 | 0 | 116 | 0 | 25 | 25 | 123 | 123 | 58 | 25 | 239 | 123 | |
| | | 4 | 58 | 239 | 4 | 0 | 33 | 0 | 116 | 0 | 25 | 25 | 123 | 123 | 58 | 25 | 239 | 123 | |
| LICAB | 1 | 4 | 47 | 129 | 5 | 0 | 47 | 0 | 129 | 0 | 0 | 0 | 0 | 0 | 47 | 0 | 129 | 0 | |
| | | 4 | 47 | 129 | 5 | 0 | 47 | 0 | 129 | 0 | 0 | 0 | 0 | 0 | 47 | 0 | 129 | 0 | |
| LLANERA | 1 | 10 | 86 | 291 | 11 | 0 | 86 | 0 | 291 | 0 | 0 | 0 | 0 | 0 | 86 | 0 | 291 | 0 | |
| | | 10 | 86 | 291 | 11 | 0 | 86 | 0 | 291 | 0 | 0 | 0 | 0 | 0 | 86 | 0 | 291 | 0 | |
| LUPAO | 1 | 1 | 9 | 31 | 1 | 0 | 9 | 0 | 31 | 0 | 0 | 0 | 0 | 0 | 9 | 0 | 31 | 0 | |
| | | 1 | 9 | 31 | 1 | 0 | 9 | 0 | 31 | 0 | 0 | 0 | 0 | 0 | 9 | 0 | 31 | 0 | |
| NAMPICUAN | 1 | 0 | 0 | 0 | 0 | 0 | 0 | 0 | 0 | 0 | 0 | 0 | 0 | 0 | 0 | 0 | 0 | 0 | |
| | | 0 | 0 | 0 | 0 | 0 | 0 | 0 | 0 | 0 | 0 | 0 | 0 | 0 | 0 | 0 | 0 | 0 | |

| REGION PROVINCE CITY/ MUNICIPALITY BARANGAY | | NO. OF AFFECTED | | | No. of ECs | | Inside Evacuation Centers | | | | Outside Evacuation Centers | | | | TOTAL SERVED (CURRENT) | | | |
|--|-----------|-----------------|---------------|---------------|------------|----------|---------------------------|-----------|--------------|-----------|----------------------------|-----------|------------|------------|------------------------|-----------|--------------|------------|
| | | Brgys. | Families | Persons | CUM | NOW | Families | | Persons | | Families | | Persons | | (Inside + Outside) | | | |
| | | | | | | | CUM | NOW | CUM | NOW | CUM | NOW | CUM | NOW | CUM | NOW | CUM | NOW |
| | | | | | | | | | | | | | | | | | | |
| PALAYAN | 1 | 6 | 348 | 1,230 | 1 | 0 | 130 | 0 | 443 | 0 | 218 | 218 | 787 | 787 | 348 | 218 | 1,230 | 787 |
| | | 6 | 348 | 1,230 | 1 | 0 | 130 | 0 | 443 | 0 | 218 | 218 | 787 | 787 | 348 | 218 | 1,230 | 787 |
| PANTABANGAN | 1 | 6 | 89 | 343 | 7 | 0 | 89 | 0 | 343 | 0 | 0 | 0 | 0 | 0 | 89 | 0 | 343 | 0 |
| | | 6 | 89 | 343 | 7 | 0 | 89 | 0 | 343 | 0 | 0 | 0 | 0 | 0 | 89 | 0 | 343 | 0 |
| PE?ARANDA | 1 | 8 | 195 | 544 | 8 | 0 | 195 | 40 | 544 | 86 | 0 | 0 | 0 | 0 | 195 | 40 | 544 | 86 |
| | | 8 | 195 | 544 | 8 | 0 | 195 | 40 | 544 | 86 | 0 | 0 | 0 | 0 | 195 | 40 | 544 | 86 |
| QUEZON | 1 | 6 | 85 | 273 | 7 | 0 | 85 | 0 | 273 | 0 | 0 | 0 | 0 | 0 | 85 | 0 | 273 | 0 |
| | | 6 | 85 | 273 | 7 | 0 | 85 | 0 | 273 | 0 | 0 | 0 | 0 | 0 | 85 | 0 | 273 | 0 |
| RIZAL | 1 | 8 | 63 | 224 | 8 | 0 | 63 | 0 | 224 | 0 | 0 | 0 | 0 | 0 | 63 | 0 | 224 | 0 |
| | | 8 | 63 | 224 | 8 | 0 | 63 | 0 | 224 | 0 | 0 | 0 | 0 | 0 | 63 | 0 | 224 | 0 |
| SAN ANTONIO | 1 | 1 | 2,397 | 12,133 | 1 | 0 | 29 | 0 | 118 | 0 | 0 | 0 | 0 | 0 | 29 | 0 | 118 | 0 |
| | | 1 | 2,397 | 12,133 | 1 | 0 | 29 | 0 | 118 | 0 | 0 | 0 | 0 | 0 | 29 | 0 | 118 | 0 |
| SAN ISIDRO | 1 | 9 | 1,154 | 4,710 | 9 | 0 | 97 | 0 | 353 | 0 | 0 | 0 | 0 | 0 | 97 | 0 | 353 | 0 |
| | | 9 | 1,154 | 4,710 | 9 | 0 | 97 | 0 | 353 | 0 | 0 | 0 | 0 | 0 | 97 | 0 | 353 | 0 |
| SAN JOSE | 1 | 1 | 23 | 69 | 1 | 0 | 23 | 0 | 69 | 0 | 0 | 0 | 0 | 0 | 23 | 0 | 69 | 0 |
| | | 1 | 23 | 69 | 1 | 0 | 23 | 0 | 69 | 0 | 0 | 0 | 0 | 0 | 23 | 0 | 69 | 0 |
| SAN LEONARDO | 1 | 6 | 6,859 | 34,257 | 6 | 0 | 509 | 0 | 1,480 | 0 | 6,350 | 6,350 | 32,777 | 32,777 | 6,859 | 6,350 | 34,257 | 32,777 |
| | | 6 | 6,859 | 34,257 | 6 | 0 | 509 | 0 | 1,480 | 0 | 6,350 | 6,350 | 32,777 | 32,777 | 6,859 | 6,350 | 34,257 | 32,777 |
| SANTA ROSA | 1 | 7 | 64 | 247 | 5 | 0 | 64 | 0 | 247 | 0 | 0 | 0 | 0 | 0 | 64 | 0 | 247 | 0 |
| | | 7 | 64 | 247 | 5 | 0 | 64 | 0 | 247 | 0 | 0 | 0 | 0 | 0 | 64 | 0 | 247 | 0 |
| SANTO DOMINGO | 1 | 9 | 89 | 250 | 11 | 0 | 89 | 0 | 250 | 0 | 0 | 0 | 0 | 0 | 89 | 0 | 250 | 0 |
| | | 9 | 89 | 250 | 11 | 0 | 89 | 0 | 250 | 0 | 0 | 0 | 0 | 0 | 89 | 0 | 250 | 0 |
| SCIENCE CITY OF MU?OZ | 1 | 15 | 158 | 508 | 19 | 0 | 158 | 0 | 508 | 0 | 0 | 0 | 0 | 0 | 158 | 0 | 508 | 0 |
| | | 15 | 158 | 508 | 19 | 0 | 158 | 0 | 508 | 0 | 0 | 0 | 0 | 0 | 158 | 0 | 508 | 0 |
| TALAVERA | 1 | 13 | 152 | 545 | 13 | 0 | 152 | 0 | 545 | 0 | 0 | 0 | 0 | 0 | 152 | 0 | 545 | 0 |
| | | 13 | 152 | 545 | 13 | 0 | 152 | 0 | 545 | 0 | 0 | 0 | 0 | 0 | 152 | 0 | 545 | 0 |
| TALUGTUG | 1 | 0 | 0 | 0 | 0 | 0 | 0 | 0 | 0 | 0 | 0 | 0 | 0 | 0 | 0 | 0 | 0 | 0 |
| | | 0 | 0 | 0 | 0 | 0 | 0 | 0 | 0 | 0 | 0 | 0 | 0 | 0 | 0 | 0 | 0 | 0 |
| ZARAGOZA | 1 | 16 | 205 | 757 | 20 | 0 | 205 | 0 | 757 | 0 | 0 | 0 | 0 | 0 | 205 | 0 | 757 | 0 |
| | | 16 | 205 | 757 | 20 | 0 | 205 | 0 | 757 | 0 | 0 | 0 | 0 | 0 | 205 | 0 | 757 | 0 |
| PAMPANGA | 22 | 80 | 12,575 | 50,099 | 82 | 6 | 907 | 24 | 3,578 | 73 | 46 | 36 | 138 | 110 | 953 | 60 | 3,716 | 183 |
| ANGELES CITY | 1 | 7 | 115 | 417 | 7 | 0 | 113 | 0 | 407 | 0 | 2 | 2 | 10 | 10 | 115 | 2 | 417 | 10 |

| REGION PROVINCE CITY/ MUNICIPALITY BARANGAY | | NO. OF AFFECTED | | | No. of ECs | | Inside Evacuation Centers | | | | Outside Evacuation Centers | | | | TOTAL SERVED (CURRENT) | | | |
|--|---|-----------------|----------|---------|------------|-----|---------------------------|-----|---------|-----|----------------------------|-----|---------|-----|------------------------|-----|---------|-----|
| | | Brgys. | Families | Persons | CUM | NOW | Families | | Persons | | Families | | Persons | | Families | | Persons | |
| | | | | | | | CUM | NOW | CUM | NOW | CUM | NOW | CUM | NOW | CUM | NOW | CUM | NOW |
| | | | | | | | (Inside + Outside) | | | | | | | | | | | |
| | | 7 | 115 | 417 | 7 | 0 | 113 | 0 | 407 | 0 | 2 | 2 | 10 | 10 | 115 | 2 | 417 | 10 |
| APALIT | 1 | 1 | 1,583 | 5,157 | 1 | 0 | 1 | 0 | 9 | 0 | 0 | 0 | 0 | 0 | 1 | 0 | 9 | 0 |
| | | 1 | 1,583 | 5,157 | 1 | 0 | 1 | 0 | 9 | 0 | 0 | 0 | 0 | 0 | 1 | 0 | 9 | 0 |
| ARAYAT | 1 | 5 | 1,343 | 3,491 | 6 | 0 | 83 | 0 | 307 | 0 | 0 | 0 | 0 | 0 | 83 | 0 | 307 | 0 |
| | | 5 | 1,343 | 3,491 | 6 | 0 | 83 | 0 | 307 | 0 | 0 | 0 | 0 | 0 | 83 | 0 | 307 | 0 |
| BACOLOR | 1 | 1 | 29 | 127 | 2 | 1 | 29 | 2 | 127 | 7 | 0 | 0 | 0 | 0 | 29 | 2 | 127 | 7 |
| | | 1 | 29 | 127 | 2 | 1 | 29 | 2 | 127 | 7 | 0 | 0 | 0 | 0 | 29 | 2 | 127 | 7 |
| CANDABA | 1 | 10 | 8,487 | 36,891 | 3 | 0 | 28 | 0 | 132 | 0 | 0 | 0 | 0 | 0 | 28 | 0 | 132 | 0 |
| | | 10 | 8,487 | 36,891 | 3 | 0 | 28 | 0 | 132 | 0 | 0 | 0 | 0 | 0 | 28 | 0 | 132 | 0 |
| FLORIDABLANCA | 1 | 2 | 14 | 61 | 2 | 0 | 14 | 0 | 61 | 0 | 0 | 0 | 0 | 0 | 14 | 0 | 61 | 0 |
| | | 2 | 14 | 61 | 2 | 0 | 14 | 0 | 61 | 0 | 0 | 0 | 0 | 0 | 14 | 0 | 61 | 0 |
| GUAGUA | 1 | 0 | 0 | 0 | 0 | 0 | 0 | 0 | 0 | 0 | 0 | 0 | 0 | 0 | 0 | 0 | 0 | 0 |
| | | 0 | 0 | 0 | 0 | 0 | 0 | 0 | 0 | 0 | 0 | 0 | 0 | 0 | 0 | 0 | 0 | 0 |
| LUBAO | 1 | 4 | 96 | 292 | 2 | 0 | 78 | 0 | 222 | 0 | 0 | 0 | 0 | 0 | 78 | 0 | 222 | 0 |
| | | 4 | 96 | 292 | 2 | 0 | 78 | 0 | 222 | 0 | 0 | 0 | 0 | 0 | 78 | 0 | 222 | 0 |
| MABALACAT | 1 | 3 | 79 | 329 | 4 | 0 | 79 | 0 | 329 | 0 | 0 | 0 | 0 | 0 | 79 | 0 | 329 | 0 |
| | | 3 | 79 | 329 | 4 | 0 | 79 | 0 | 329 | 0 | 0 | 0 | 0 | 0 | 79 | 0 | 329 | 0 |
| MACABEBE | 1 | 15 | 147 | 730 | 15 | 2 | 147 | 11 | 730 | 28 | 0 | 0 | 0 | 0 | 147 | 11 | 730 | 28 |
| | | 15 | 147 | 730 | 15 | 2 | 147 | 11 | 730 | 28 | 0 | 0 | 0 | 0 | 147 | 11 | 730 | 28 |
| MAGALANG | 1 | 0 | 0 | 0 | 0 | 0 | 0 | 0 | 0 | 0 | 0 | 0 | 0 | 0 | 0 | 0 | 0 | 0 |
| | | 0 | 0 | 0 | 0 | 0 | 0 | 0 | 0 | 0 | 0 | 0 | 0 | 0 | 0 | 0 | 0 | 0 |
| MASANTOL | 1 | 14 | 255 | 901 | 19 | 2 | 221 | 9 | 801 | 30 | 34 | 34 | 100 | 100 | 255 | 43 | 901 | 130 |
| | | 14 | 255 | 901 | 19 | 2 | 221 | 9 | 801 | 30 | 34 | 34 | 100 | 100 | 255 | 43 | 901 | 130 |
| MEXICO | 1 | 3 | 16 | 86 | 4 | 0 | 6 | 0 | 34 | 0 | 0 | 0 | 0 | 0 | 6 | 0 | 34 | 0 |
| | | 3 | 16 | 86 | 4 | 0 | 6 | 0 | 34 | 0 | 0 | 0 | 0 | 0 | 6 | 0 | 34 | 0 |
| MINALIN | 1 | 5 | 299 | 1,182 | 5 | 0 | 10 | 0 | 32 | 0 | 0 | 0 | 0 | 0 | 10 | 0 | 32 | 0 |
| | | 5 | 299 | 1,182 | 5 | 0 | 10 | 0 | 32 | 0 | 0 | 0 | 0 | 0 | 10 | 0 | 32 | 0 |
| PORAC | 1 | 2 | 45 | 210 | 5 | 0 | 45 | 0 | 210 | 0 | 0 | 0 | 0 | 0 | 45 | 0 | 210 | 0 |
| | | 2 | 45 | 210 | 5 | 0 | 45 | 0 | 210 | 0 | 0 | 0 | 0 | 0 | 45 | 0 | 210 | 0 |
| SAN FERNANDO | 1 | 0 | 0 | 0 | 0 | 0 | 0 | 0 | 0 | 0 | 0 | 0 | 0 | 0 | 0 | 0 | 0 | 0 |
| | | 0 | 0 | 0 | 0 | 0 | 0 | 0 | 0 | 0 | 0 | 0 | 0 | 0 | 0 | 0 | 0 | 0 |
| SAN LUIS | 1 | 0 | 0 | 0 | 0 | 0 | 0 | 0 | 0 | 0 | 0 | 0 | 0 | 0 | 0 | 0 | 0 | 0 |

| REGION PROVINCE CITY/ MUNICIPALITY BARANGAY | | NO. OF AFFECTED | | | No. of ECs | | Inside Evacuation Centers | | | | Outside Evacuation Centers | | | | TOTAL SERVED (CURRENT) | | | | |
|--|-----------|-----------------|--------------|---------------|------------|----------|---------------------------|-----------|--------------|------------|----------------------------|------------|--------------|--------------|------------------------|------------|--------------|--------------|---|
| | | Brgys. | Families | Persons | CUM | NOW | Families | | Persons | | Families | | Persons | | Families | | Persons | | |
| | | | | | | | CUM | NOW | CUM | NOW | CUM | NOW | CUM | NOW | CUM | NOW | CUM | NOW | |
| | | | | | | | (Inside + Outside) | | | | | | | | | | | | |
| | | 0 | 0 | 0 | 0 | 0 | 0 | 0 | 0 | 0 | 0 | 0 | 0 | 0 | 0 | 0 | 0 | 0 | 0 |
| SAN SIMON | 1 | 2 | 11 | 39 | 2 | 1 | 11 | 2 | 39 | 8 | 0 | 0 | 0 | 0 | 11 | 2 | 39 | 8 | |
| | | 2 | 11 | 39 | 2 | 1 | 11 | 2 | 39 | 8 | 0 | 0 | 0 | 0 | 11 | 2 | 39 | 8 | |
| SANTA ANA | 1 | 1 | 4 | 20 | 0 | 0 | 0 | 0 | 0 | 0 | 0 | 0 | 0 | 0 | 0 | 0 | 0 | 0 | |
| | | 1 | 4 | 20 | 0 | 0 | 0 | 0 | 0 | 0 | 0 | 0 | 0 | 0 | 0 | 0 | 0 | 0 | |
| SANTA RITA | 1 | 0 | 0 | 0 | 0 | 0 | 0 | 0 | 0 | 0 | 0 | 0 | 0 | 0 | 0 | 0 | 0 | 0 | |
| | | 0 | 0 | 0 | 0 | 0 | 0 | 0 | 0 | 0 | 0 | 0 | 0 | 0 | 0 | 0 | 0 | 0 | |
| SANTO TOMAS | 1 | 0 | 0 | 0 | 0 | 0 | 0 | 0 | 0 | 0 | 0 | 0 | 0 | 0 | 0 | 0 | 0 | 0 | |
| | | 0 | 0 | 0 | 0 | 0 | 0 | 0 | 0 | 0 | 0 | 0 | 0 | 0 | 0 | 0 | 0 | 0 | |
| SASMUAN | 1 | 5 | 52 | 166 | 5 | 0 | 42 | 0 | 138 | 0 | 10 | 0 | 28 | 0 | 52 | 0 | 166 | 0 | |
| | | 5 | 52 | 166 | 5 | 0 | 42 | 0 | 138 | 0 | 10 | 0 | 28 | 0 | 52 | 0 | 166 | 0 | |
| TARLAC | 18 | 73 | 5,333 | 20,229 | 58 | 2 | 465 | 59 | 1,862 | 253 | 518 | 518 | 2,006 | 2,006 | 983 | 577 | 3,868 | 2,259 | |
| ANAO | 1 | 2 | 2 | 6 | 0 | 0 | 0 | 0 | 0 | 0 | 0 | 0 | 0 | 0 | 0 | 0 | 0 | 0 | |
| | | 2 | 2 | 6 | 0 | 0 | 0 | 0 | 0 | 0 | 0 | 0 | 0 | 0 | 0 | 0 | 0 | 0 | |
| BAMBAN | 1 | 4 | 288 | 1,140 | 2 | 2 | 59 | 59 | 253 | 253 | 85 | 85 | 317 | 317 | 144 | 144 | 570 | 570 | |
| | | 4 | 288 | 1,140 | 2 | 2 | 59 | 59 | 253 | 253 | 85 | 85 | 317 | 317 | 144 | 144 | 570 | 570 | |
| CAMILING | 1 | 30 | 743 | 2,828 | 30 | 0 | 169 | 0 | 626 | 0 | 287 | 287 | 1,101 | 1,101 | 456 | 287 | 1,727 | 1,101 | |
| | | 30 | 743 | 2,828 | 30 | 0 | 169 | 0 | 626 | 0 | 287 | 287 | 1,101 | 1,101 | 456 | 287 | 1,727 | 1,101 | |
| CAPAS | 1 | 3 | 204 | 886 | 4 | 0 | 28 | 0 | 111 | 0 | 0 | 0 | 0 | 0 | 28 | 0 | 111 | 0 | |
| | | 3 | 204 | 886 | 4 | 0 | 28 | 0 | 111 | 0 | 0 | 0 | 0 | 0 | 28 | 0 | 111 | 0 | |
| CONCEPCION | 1 | 10 | 1,514 | 4,977 | 2 | 0 | 55 | 0 | 216 | 0 | 0 | 0 | 0 | 0 | 55 | 0 | 216 | 0 | |
| | | 10 | 1,514 | 4,977 | 2 | 0 | 55 | 0 | 216 | 0 | 0 | 0 | 0 | 0 | 55 | 0 | 216 | 0 | |
| GERONA | 1 | 4 | 47 | 184 | 1 | 0 | 6 | 0 | 23 | 0 | 0 | 0 | 0 | 0 | 6 | 0 | 23 | 0 | |
| | | 4 | 47 | 184 | 1 | 0 | 6 | 0 | 23 | 0 | 0 | 0 | 0 | 0 | 6 | 0 | 23 | 0 | |
| LA PAZ | 1 | 3 | 38 | 158 | 3 | 0 | 16 | 0 | 71 | 0 | 0 | 0 | 0 | 0 | 16 | 0 | 71 | 0 | |
| | | 3 | 38 | 158 | 3 | 0 | 16 | 0 | 71 | 0 | 0 | 0 | 0 | 0 | 16 | 0 | 71 | 0 | |
| MAYANTOC | 1 | 0 | 78 | 349 | 0 | 0 | 0 | 0 | 0 | 0 | 0 | 0 | 0 | 0 | 0 | 0 | 0 | 0 | |
| | | 0 | 78 | 349 | 0 | 0 | 0 | 0 | 0 | 0 | 0 | 0 | 0 | 0 | 0 | 0 | 0 | 0 | |
| MONCADA | 1 | 2 | 60 | 221 | 2 | 0 | 60 | 0 | 221 | 0 | 0 | 0 | 0 | 0 | 60 | 0 | 221 | 0 | |
| | | 2 | 60 | 221 | 2 | 0 | 60 | 0 | 221 | 0 | 0 | 0 | 0 | 0 | 60 | 0 | 221 | 0 | |
| PANQUI | 1 | 1 | 22 | 103 | 1 | 0 | 22 | 0 | 103 | 0 | 0 | 0 | 0 | 0 | 22 | 0 | 103 | 0 | |
| | | 1 | 22 | 103 | 1 | 0 | 22 | 0 | 103 | 0 | 0 | 0 | 0 | 0 | 22 | 0 | 103 | 0 | |

| REGION PROVINCE CITY/ MUNICIPALITY BARANGAY | | NO. OF AFFECTED | | | No. of ECs | | Inside Evacuation Centers | | | | Outside Evacuation Centers | | | | TOTAL SERVED (CURRENT) | | | |
|--|-----------|-----------------|--------------|--------------|------------|----------|---------------------------|-----------|--------------|-----------|----------------------------|----------|------------|----------|------------------------|-----------|--------------|-----------|
| | | Brgys. | Families | Persons | CUM | NOW | Families | | Persons | | Families | | Persons | | Families | | Persons | |
| | | | | | | | CUM | NOW | CUM | NOW | CUM | NOW | CUM | NOW | CUM | NOW | CUM | NOW |
| | | | | | | | (Inside + Outside) | | | | | | | | | | | |
| PURA | 1 | 3 | 326 | 1,325 | 0 | 0 | 0 | 0 | 0 | 0 | 146 | 146 | 588 | 588 | 146 | 146 | 588 | 588 |
| | | 3 | 326 | 1,325 | 0 | 0 | 0 | 0 | 0 | 0 | 146 | 146 | 588 | 588 | 146 | 146 | 588 | 588 |
| RAMOS | 1 | 2 | 265 | 1,089 | 2 | 0 | 12 | 0 | 46 | 0 | 0 | 0 | 0 | 0 | 12 | 0 | 46 | 0 |
| | | 2 | 265 | 1,089 | 2 | 0 | 12 | 0 | 46 | 0 | 0 | 0 | 0 | 0 | 12 | 0 | 46 | 0 |
| SAN CLEMENTE | 1 | 0 | 48 | 102 | 0 | 0 | 0 | 0 | 0 | 0 | 0 | 0 | 0 | 0 | 0 | 0 | 0 | 0 |
| | | 0 | 48 | 102 | 0 | 0 | 0 | 0 | 0 | 0 | 0 | 0 | 0 | 0 | 0 | 0 | 0 | 0 |
| SAN JOSE | 1 | 0 | 0 | 0 | 0 | 0 | 0 | 0 | 0 | 0 | 0 | 0 | 0 | 0 | 0 | 0 | 0 | 0 |
| | | 0 | 0 | 0 | 0 | 0 | 0 | 0 | 0 | 0 | 0 | 0 | 0 | 0 | 0 | 0 | 0 | 0 |
| SAN MANUEL | 1 | 0 | 0 | 0 | 0 | 0 | 0 | 0 | 0 | 0 | 0 | 0 | 0 | 0 | 0 | 0 | 0 | 0 |
| | | 0 | 0 | 0 | 0 | 0 | 0 | 0 | 0 | 0 | 0 | 0 | 0 | 0 | 0 | 0 | 0 | 0 |
| SANTA IGNACIA | 1 | 0 | 129 | 542 | 0 | 0 | 0 | 0 | 0 | 0 | 0 | 0 | 0 | 0 | 0 | 0 | 0 | 0 |
| | | 0 | 129 | 542 | 0 | 0 | 0 | 0 | 0 | 0 | 0 | 0 | 0 | 0 | 0 | 0 | 0 | 0 |
| TARLAC | 1 | 0 | 0 | 0 | 0 | 0 | 0 | 0 | 0 | 0 | 0 | 0 | 0 | 0 | 0 | 0 | 0 | 0 |
| | | 0 | 0 | 0 | 0 | 0 | 0 | 0 | 0 | 0 | 0 | 0 | 0 | 0 | 0 | 0 | 0 | 0 |
| VICTORIA | 1 | 9 | 1,569 | 6,319 | 11 | 0 | 38 | 0 | 192 | 0 | 0 | 0 | 0 | 0 | 38 | 0 | 192 | 0 |
| | | 9 | 1,569 | 6,319 | 11 | 0 | 38 | 0 | 192 | 0 | 0 | 0 | 0 | 0 | 38 | 0 | 192 | 0 |
| OLONGAPO CITY | 1 | 7 | 44 | 151 | 7 | 0 | 44 | 0 | 151 | 0 | 0 | 0 | 0 | 0 | 44 | 0 | 151 | 0 |
| OLONGAPO CITY | 1 | 7 | 44 | 151 | 7 | 0 | 44 | 0 | 151 | 0 | 0 | 0 | 0 | 0 | 44 | 0 | 151 | 0 |
| | | 7 | 44 | 151 | 7 | 0 | 44 | 0 | 151 | 0 | 0 | 0 | 0 | 0 | 44 | 0 | 151 | 0 |
| ZAMBALES | 13 | 49 | 1,943 | 6,149 | 70 | 2 | 1,866 | 11 | 5,895 | 45 | 77 | 0 | 254 | 0 | 1,943 | 11 | 6,149 | 45 |
| BOTOLAN | 1 | 7 | 222 | 710 | 8 | 0 | 167 | 0 | 525 | 0 | 55 | 0 | 185 | 0 | 222 | 0 | 710 | 0 |
| | | 7 | 222 | 710 | 8 | 0 | 167 | 0 | 525 | 0 | 55 | 0 | 185 | 0 | 222 | 0 | 710 | 0 |
| CABANGAN | 1 | 8 | 121 | 364 | 8 | 2 | 121 | 11 | 364 | 45 | 0 | 0 | 0 | 0 | 121 | 11 | 364 | 45 |
| | | 8 | 121 | 364 | 8 | 2 | 121 | 11 | 364 | 45 | 0 | 0 | 0 | 0 | 121 | 11 | 364 | 45 |
| CANDELARIA | 1 | 5 | 78 | 224 | 5 | 0 | 73 | 0 | 207 | 0 | 5 | 0 | 17 | 0 | 78 | 0 | 224 | 0 |
| | | 5 | 78 | 224 | 5 | 0 | 73 | 0 | 207 | 0 | 5 | 0 | 17 | 0 | 78 | 0 | 224 | 0 |
| CASTILLEJOS | 1 | 1 | 11 | 34 | 1 | 0 | 11 | 0 | 34 | 0 | 0 | 0 | 0 | 0 | 11 | 0 | 34 | 0 |
| | | 1 | 11 | 34 | 1 | 0 | 11 | 0 | 34 | 0 | 0 | 0 | 0 | 0 | 11 | 0 | 34 | 0 |
| IBA | 1 | 0 | 0 | 0 | 0 | 0 | 0 | 0 | 0 | 0 | 0 | 0 | 0 | 0 | 0 | 0 | 0 | 0 |
| | | 0 | 0 | 0 | 0 | 0 | 0 | 0 | 0 | 0 | 0 | 0 | 0 | 0 | 0 | 0 | 0 | 0 |
| MASINLOC | 1 | 3 | 57 | 156 | 3 | 0 | 57 | 0 | 156 | 0 | 0 | 0 | 0 | 0 | 57 | 0 | 156 | 0 |
| | | 3 | 57 | 156 | 3 | 0 | 57 | 0 | 156 | 0 | 0 | 0 | 0 | 0 | 57 | 0 | 156 | 0 |

| REGION PROVINCE CITY/ MUNICIPALITY BARANGAY | | NO. OF AFFECTED | | | No. of ECs | | Inside Evacuation Centers | | | | Outside Evacuation Centers | | | | TOTAL SERVED (CURRENT) | | | |
|--|-----------|-----------------|---------------|----------------|------------|----------|---------------------------|-----------|---------------|-----------|----------------------------|----------|---------------|----------|------------------------|-----------|----------------|-----------|
| | | Brgys. | Families | Persons | CUM | NOW | Families | | Persons | | Families | | Persons | | Families | | Persons | |
| | | | | | | | CUM | NOW | CUM | NOW | CUM | NOW | CUM | NOW | CUM | NOW | CUM | NOW |
| | | | | | | | | | | | | | | | | | | |
| (Inside + Outside) | | | | | | | | | | | | | | | | | | |
| PALAUIG | 1 | 2 | 5 | 16 | 2 | 0 | 5 | 0 | 16 | 0 | 0 | 0 | 0 | 0 | 5 | 0 | 16 | 0 |
| | | 2 | 5 | 16 | 2 | 0 | 5 | 0 | 16 | 0 | 0 | 0 | 0 | 0 | 5 | 0 | 16 | 0 |
| SAN ANTONIO | 1 | 0 | 0 | 0 | 0 | 0 | 0 | 0 | 0 | 0 | 0 | 0 | 0 | 0 | 0 | 0 | 0 | 0 |
| | | 0 | 0 | 0 | 0 | 0 | 0 | 0 | 0 | 0 | 0 | 0 | 0 | 0 | 0 | 0 | 0 | 0 |
| SAN FELIPE | 1 | 0 | 0 | 0 | 0 | 0 | 0 | 0 | 0 | 0 | 0 | 0 | 0 | 0 | 0 | 0 | 0 | 0 |
| | | 0 | 0 | 0 | 0 | 0 | 0 | 0 | 0 | 0 | 0 | 0 | 0 | 0 | 0 | 0 | 0 | 0 |
| SAN MARCELINO | 1 | 0 | 0 | 0 | 0 | 0 | 0 | 0 | 0 | 0 | 0 | 0 | 0 | 0 | 0 | 0 | 0 | 0 |
| | | 0 | 0 | 0 | 0 | 0 | 0 | 0 | 0 | 0 | 0 | 0 | 0 | 0 | 0 | 0 | 0 | 0 |
| SAN NARCISO | 1 | 1 | 7 | 14 | 1 | 0 | 7 | 0 | 14 | 0 | 0 | 0 | 0 | 0 | 7 | 0 | 14 | 0 |
| | | 1 | 7 | 14 | 1 | 0 | 7 | 0 | 14 | 0 | 0 | 0 | 0 | 0 | 7 | 0 | 14 | 0 |
| SANTA CRUZ | 1 | 21 | 1,440 | 4,626 | 41 | 0 | 1,423 | 0 | 4,574 | 0 | 17 | 0 | 52 | 0 | 1,440 | 0 | 4,626 | 0 |
| | | 21 | 1,440 | 4,626 | 41 | 0 | 1,423 | 0 | 4,574 | 0 | 17 | 0 | 52 | 0 | 1,440 | 0 | 4,626 | 0 |
| SUBIC | 1 | 1 | 2 | 5 | 1 | 0 | 2 | 0 | 5 | 0 | 0 | 0 | 0 | 0 | 2 | 0 | 5 | 0 |
| | | 1 | 2 | 5 | 1 | 0 | 2 | 0 | 5 | 0 | 0 | 0 | 0 | 0 | 2 | 0 | 5 | 0 |
| CALABARZON | 5 | 702 | 34,816 | 132,138 | 931 | 1 | 24,530 | 15 | 96,524 | 54 | 10,286 | 0 | 35,614 | 0 | 34,816 | 15 | 132,138 | 54 |
| BATANGAS | 1 | 67 | 2,353 | 8,973 | 64 | 0 | 2,178 | 0 | 8,319 | 0 | 175 | 0 | 654 | 0 | 2,353 | 0 | 8,973 | 0 |
| No breakdown | 1 | 67 | 2,353 | 8,973 | 64 | 0 | 2,178 | 0 | 8,319 | 0 | 175 | 0 | 654 | 0 | 2,353 | 0 | 8,973 | 0 |
| | | 67 | 2,353 | 8,973 | 64 | 0 | 2,178 | 0 | 8,319 | 0 | 175 | 0 | 654 | 0 | 2,353 | 0 | 8,973 | 0 |
| CAVITE | 1 | 87 | 2,607 | 9,678 | 79 | 0 | 2,336 | 0 | 8,699 | 0 | 271 | 0 | 979 | 0 | 2,607 | 0 | 9,678 | 0 |
| No breakdown | 1 | 87 | 2,607 | 9,678 | 79 | 0 | 2,336 | 0 | 8,699 | 0 | 271 | 0 | 979 | 0 | 2,607 | 0 | 9,678 | 0 |
| | | 87 | 2,607 | 9,678 | 79 | 0 | 2,336 | 0 | 8,699 | 0 | 271 | 0 | 979 | 0 | 2,607 | 0 | 9,678 | 0 |
| LAGUNA | 1 | 236 | 4,394 | 16,884 | 236 | 0 | 3,848 | 0 | 14,956 | 0 | 546 | 0 | 1,928 | 0 | 4,394 | 0 | 16,884 | 0 |
| No breakdown | 1 | 236 | 4,394 | 16,884 | 236 | 0 | 3,848 | 0 | 14,956 | 0 | 546 | 0 | 1,928 | 0 | 4,394 | 0 | 16,884 | 0 |
| | | 236 | 4,394 | 16,884 | 236 | 0 | 3,848 | 0 | 14,956 | 0 | 546 | 0 | 1,928 | 0 | 4,394 | 0 | 16,884 | 0 |
| QUEZON | 1 | 222 | 18,488 | 67,195 | 392 | 0 | 9,875 | 0 | 38,353 | 0 | 8,613 | 0 | 28,842 | 0 | 18,488 | 0 | 67,195 | 0 |
| No breakdown | 1 | 222 | 18,488 | 67,195 | 392 | 0 | 9,875 | 0 | 38,353 | 0 | 8,613 | 0 | 28,842 | 0 | 18,488 | 0 | 67,195 | 0 |
| | | 222 | 18,488 | 67,195 | 392 | 0 | 9,875 | 0 | 38,353 | 0 | 8,613 | 0 | 28,842 | 0 | 18,488 | 0 | 67,195 | 0 |
| RIZAL | 1 | 90 | 6,974 | 29,408 | 160 | 1 | 6,293 | 15 | 26,197 | 54 | 681 | 0 | 3,211 | 0 | 6,974 | 15 | 29,408 | 54 |
| No breakdown | 1 | 90 | 6,974 | 29,408 | 160 | 1 | 6,293 | 15 | 26,197 | 54 | 681 | 0 | 3,211 | 0 | 6,974 | 15 | 29,408 | 54 |
| | | 90 | 6,974 | 29,408 | 160 | 1 | 6,293 | 15 | 26,197 | 54 | 681 | 0 | 3,211 | 0 | 6,974 | 15 | 29,408 | 54 |
| MIMAROPA | 38 | 38 | 461 | 1,818 | 66 | 0 | 301 | 0 | 1,185 | 0 | 160 | 0 | 633 | 0 | 461 | 0 | 1,818 | 0 |
| MARINDUQUE | 32 | 32 | 381 | 1,297 | 59 | 0 | 247 | 0 | 767 | 0 | 134 | 0 | 530 | 0 | 381 | 0 | 1,297 | 0 |

| REGION PROVINCE CITY/ MUNICIPALITY BARANGAY | | NO. OF AFFECTED | | | No. of ECs | | Inside Evacuation Centers | | | | Outside Evacuation Centers | | | | TOTAL SERVED (CURRENT) | | | |
|--|---|-----------------|----------|---------|------------|-----|---------------------------|-----|---------|-----|----------------------------|-----|---------|-----|------------------------|-----|---------|-----|
| | | Brgys. | Families | Persons | CUM | NOW | Families | | Persons | | Families | | Persons | | Families | | Persons | |
| | | | | | | | CUM | NOW | CUM | NOW | CUM | NOW | CUM | NOW | CUM | NOW | CUM | NOW |
| | | | | | | | (Inside + Outside) | | | | | | | | | | | |
| Boac | 7 | 7 | 138 | 553 | 3 | 0 | 11 | 0 | 45 | 0 | 127 | 0 | 508 | 0 | 138 | 0 | 553 | 0 |
| Bangbangalon | | 1 | 14 | 44 | 1 | 0 | 5 | 0 | 16 | 0 | 9 | 0 | 28 | 0 | 14 | 0 | 44 | 0 |
| Amoingon | | 1 | 60 | 300 | 1 | 0 | 5 | 0 | 25 | 0 | 55 | 0 | 275 | 0 | 60 | 0 | 300 | 0 |
| Mansiwat | | 1 | 1 | 4 | 1 | 0 | 1 | 0 | 4 | 0 | 0 | 0 | 0 | 0 | 1 | 0 | 4 | 0 |
| Isok II | | 1 | 2 | 3 | 0 | 0 | 0 | 0 | 0 | 0 | 2 | 0 | 3 | 0 | 2 | 0 | 3 | 0 |
| Laylay | | 1 | 4 | 11 | 0 | 0 | 0 | 0 | 0 | 0 | 4 | 0 | 11 | 0 | 4 | 0 | 11 | 0 |
| Caganhao | | 1 | 3 | 6 | 0 | 0 | 0 | 0 | 0 | 0 | 3 | 0 | 6 | 0 | 3 | 0 | 6 | 0 |
| Bunganay | | 1 | 54 | 185 | 0 | 0 | 0 | 0 | 0 | 0 | 54 | 0 | 185 | 0 | 54 | 0 | 185 | 0 |
| Buenavista | 1 | 1 | 3 | 12 | 1 | 0 | 3 | 0 | 12 | 0 | 0 | 0 | 0 | 0 | 3 | 0 | 12 | 0 |
| Tungib-Lipata | | 1 | 3 | 12 | 1 | 0 | 3 | 0 | 12 | 0 | 0 | 0 | 0 | 0 | 3 | 0 | 12 | 0 |
| Gasán | 4 | 4 | 14 | 53 | 4 | 0 | 14 | 0 | 53 | 0 | 0 | 0 | 0 | 0 | 14 | 0 | 53 | 0 |
| Libtangin | | 1 | 3 | 13 | 1 | 0 | 3 | 0 | 13 | 0 | 0 | 0 | 0 | 0 | 3 | 0 | 13 | 0 |
| Bognuyan | | 1 | 5 | 19 | 1 | 0 | 5 | 0 | 19 | 0 | 0 | 0 | 0 | 0 | 5 | 0 | 19 | 0 |
| Dawis | | 1 | 5 | 17 | 1 | 0 | 5 | 0 | 17 | 0 | 0 | 0 | 0 | 0 | 5 | 0 | 17 | 0 |
| Uno | | 1 | 1 | 4 | 1 | 0 | 1 | 0 | 4 | 0 | 0 | 0 | 0 | 0 | 1 | 0 | 4 | 0 |
| Mogpog | 9 | 9 | 117 | 328 | 30 | 0 | 117 | 0 | 328 | 0 | 0 | 0 | 0 | 0 | 117 | 0 | 328 | 0 |
| Paye | | 1 | 1 | 5 | 1 | 0 | 1 | 0 | 5 | 0 | 0 | 0 | 0 | 0 | 1 | 0 | 5 | 0 |
| Argao | | 1 | 27 | 89 | 11 | 0 | 27 | 0 | 89 | 0 | 0 | 0 | 0 | 0 | 27 | 0 | 89 | 0 |
| Banto | | 1 | 2 | 5 | 1 | 0 | 2 | 0 | 5 | 0 | 0 | 0 | 0 | 0 | 2 | 0 | 5 | 0 |
| Bocboc | | 1 | 21 | 45 | 5 | 0 | 21 | 0 | 45 | 0 | 0 | 0 | 0 | 0 | 21 | 0 | 45 | 0 |
| Hinadharan | | 1 | 1 | 9 | 1 | 0 | 1 | 0 | 9 | 0 | 0 | 0 | 0 | 0 | 1 | 0 | 9 | 0 |
| Ino | | 1 | 4 | 18 | 1 | 0 | 4 | 0 | 18 | 0 | 0 | 0 | 0 | 0 | 4 | 0 | 18 | 0 |
| Mangyan Mababad | | 1 | 5 | 7 | 1 | 0 | 5 | 0 | 7 | 0 | 0 | 0 | 0 | 0 | 5 | 0 | 7 | 0 |
| Pili | | 1 | 7 | 11 | 1 | 0 | 7 | 0 | 11 | 0 | 0 | 0 | 0 | 0 | 7 | 0 | 11 | 0 |
| Silangan | | 1 | 49 | 139 | 8 | 0 | 49 | 0 | 139 | 0 | 0 | 0 | 0 | 0 | 49 | 0 | 139 | 0 |
| Santa Cruz | 4 | 4 | 8 | 18 | 4 | 0 | 8 | 0 | 18 | 0 | 0 | 0 | 0 | 0 | 8 | 0 | 18 | 0 |
| Punong | | 1 | 1 | 3 | 1 | 0 | 1 | 0 | 3 | 0 | 0 | 0 | 0 | 0 | 1 | 0 | 3 | 0 |
| Buyabod | | 1 | 1 | 2 | 1 | 0 | 1 | 0 | 2 | 0 | 0 | 0 | 0 | 0 | 1 | 0 | 2 | 0 |
| Kaganhao | | 1 | 1 | 1 | 1 | 0 | 1 | 0 | 1 | 0 | 0 | 0 | 0 | 0 | 1 | 0 | 1 | 0 |
| Kamandugan | | 1 | 5 | 12 | 1 | 0 | 5 | 0 | 12 | 0 | 0 | 0 | 0 | 0 | 5 | 0 | 12 | 0 |
| Torrijos | 7 | 7 | 101 | 333 | 17 | 0 | 94 | 0 | 311 | 0 | 7 | 0 | 22 | 0 | 101 | 0 | 333 | 0 |
| Tigwi | | 1 | 35 | 138 | 10 | 0 | 35 | 0 | 138 | 0 | 0 | 0 | 0 | 0 | 35 | 0 | 138 | 0 |

| REGION PROVINCE CITY/ MUNICIPALITY BARANGAY | | NO. OF AFFECTED | | | No. of ECs | | Inside Evacuation Centers | | | | Outside Evacuation Centers | | | | TOTAL SERVED (CURRENT) | | | |
|--|----|-----------------|----------|---------|------------|-----|---------------------------|-----|---------|-----|----------------------------|-----|---------|-----|------------------------|-----|---------|-----|
| | | Brgys. | Families | Persons | CUM | NOW | Families | | Persons | | Families | | Persons | | Families | | Persons | |
| | | | | | | | CUM | NOW | CUM | NOW | CUM | NOW | CUM | NOW | CUM | NOW | CUM | NOW |
| | | | | | | | (Inside + Outside) | | | | | | | | | | | |
| Poctoy | | 1 | 10 | 24 | 2 | 0 | 10 | 0 | 24 | 0 | 0 | 0 | 0 | 0 | 10 | 0 | 24 | 0 |
| Marlanga | | 1 | 22 | 68 | 1 | 0 | 21 | 0 | 66 | 0 | 1 | 0 | 2 | 0 | 22 | 0 | 68 | 0 |
| Malibago | | 1 | 3 | 13 | 1 | 0 | 1 | 0 | 5 | 0 | 2 | 0 | 8 | 0 | 3 | 0 | 13 | 0 |
| Kay Duke | | 1 | 10 | 40 | 1 | 0 | 8 | 0 | 33 | 0 | 2 | 0 | 7 | 0 | 10 | 0 | 40 | 0 |
| Malinao | | 1 | 5 | 18 | 1 | 0 | 5 | 0 | 18 | 0 | 0 | 0 | 0 | 0 | 5 | 0 | 18 | 0 |
| Buangan | | 1 | 16 | 32 | 1 | 0 | 14 | 0 | 27 | 0 | 2 | 0 | 5 | 0 | 16 | 0 | 32 | 0 |
| ORIENTAL MINDORO | 4 | 4 | 41 | 193 | 5 | 0 | 15 | 0 | 90 | 0 | 26 | 0 | 103 | 0 | 41 | 0 | 193 | 0 |
| Puerto Galera | 3 | 3 | 41 | 158 | 4 | 0 | 15 | 0 | 55 | 0 | 26 | 0 | 103 | 0 | 41 | 0 | 158 | 0 |
| Sto. Ni?o | | 1 | 2 | 11 | 1 | 0 | 2 | 0 | 11 | 0 | 0 | 0 | 0 | 0 | 2 | 0 | 11 | 0 |
| Baclayan | | 1 | 25 | 101 | 1 | 0 | 7 | 0 | 26 | 0 | 18 | 0 | 75 | 0 | 25 | 0 | 101 | 0 |
| Villaflo | | 1 | 14 | 46 | 2 | 0 | 6 | 0 | 18 | 0 | 8 | 0 | 28 | 0 | 14 | 0 | 46 | 0 |
| Calapan | 1 | 1 | 0 | 35 | 1 | 0 | 0 | 0 | 35 | 0 | 0 | 0 | 0 | 0 | 0 | 0 | 35 | 0 |
| Camilmil | | 1 | 0 | 35 | 1 | 0 | 0 | 0 | 35 | 0 | 0 | 0 | 0 | 0 | 0 | 0 | 35 | 0 |
| ROMBLON | 1 | 1 | 2 | 6 | 1 | 0 | 2 | 0 | 6 | 0 | 0 | 0 | 0 | 0 | 2 | 0 | 6 | 0 |
| San Agustin | 1 | 1 | 2 | 6 | 1 | 0 | 2 | 0 | 6 | 0 | 0 | 0 | 0 | 0 | 2 | 0 | 6 | 0 |
| Do?a Juana | | 1 | 2 | 6 | 1 | 0 | 2 | 0 | 6 | 0 | 0 | 0 | 0 | 0 | 2 | 0 | 6 | 0 |
| PALAWAN | 1 | 1 | 37 | 322 | 1 | 0 | 37 | 0 | 322 | 0 | 0 | 0 | 0 | 0 | 37 | 0 | 322 | 0 |
| Kalayaan | 1 | 1 | 37 | 322 | 1 | 0 | 37 | 0 | 322 | 0 | 0 | 0 | 0 | 0 | 37 | 0 | 322 | 0 |
| Pag-asa | | 1 | 37 | 322 | 1 | 0 | 37 | 0 | 322 | 0 | 0 | 0 | 0 | 0 | 37 | 0 | 322 | 0 |
| REGION 5 | 19 | 79 | 1,015 | 3,983 | 88 | 0 | 953 | 0 | 3,744 | 0 | 51 | 0 | 204 | 0 | 1,004 | 0 | 3,948 | 0 |
| CAMARINES NORTE | 12 | 71 | 942 | 3,726 | 80 | 0 | 880 | 0 | 3,487 | 0 | 51 | 0 | 204 | 0 | 931 | 0 | 3,691 | 0 |
| Basud | 1 | 9 | 217 | 686 | 9 | 0 | 201 | 0 | 626 | 0 | 14 | 0 | 47 | 0 | 215 | 0 | 673 | 0 |
| | | 9 | 217 | 686 | 9 | 0 | 201 | 0 | 626 | 0 | 14 | 0 | 47 | 0 | 215 | 0 | 673 | 0 |
| Capalonga | 1 | 7 | 114 | 453 | 10 | 0 | 105 | 0 | 431 | 0 | 0 | 0 | 0 | 0 | 105 | 0 | 431 | 0 |
| | | 7 | 114 | 453 | 10 | 0 | 105 | 0 | 431 | 0 | 0 | 0 | 0 | 0 | 105 | 0 | 431 | 0 |
| Daet | 1 | 3 | 4 | 17 | 3 | 0 | 4 | 0 | 17 | 0 | 0 | 0 | 0 | 0 | 4 | 0 | 17 | 0 |
| | | 3 | 4 | 17 | 3 | 0 | 4 | 0 | 17 | 0 | 0 | 0 | 0 | 0 | 4 | 0 | 17 | 0 |
| Jose Panganiban | 1 | 14 | 159 | 741 | 13 | 0 | 144 | 0 | 668 | 0 | 15 | 0 | 73 | 0 | 159 | 0 | 741 | 0 |
| | | 14 | 159 | 741 | 13 | 0 | 144 | 0 | 668 | 0 | 15 | 0 | 73 | 0 | 159 | 0 | 741 | 0 |
| Labo | 1 | 4 | 21 | 73 | 6 | 0 | 19 | 0 | 62 | 0 | 2 | 0 | 11 | 0 | 21 | 0 | 73 | 0 |
| | | 4 | 21 | 73 | 6 | 0 | 19 | 0 | 62 | 0 | 2 | 0 | 11 | 0 | 21 | 0 | 73 | 0 |
| Mercedes | 1 | 3 | 16 | 70 | 4 | 0 | 16 | 0 | 70 | 0 | 0 | 0 | 0 | 0 | 16 | 0 | 70 | 0 |

| REGION PROVINCE CITY/ MUNICIPALITY BARANGAY | | NO. OF AFFECTED | | | No. of ECs | | Inside Evacuation Centers | | | | Outside Evacuation Centers | | | | TOTAL SERVED (CURRENT) | | | | | |
|--|-----------|-----------------|------------|--------------|------------|----------|---------------------------|----------|------------|----------|----------------------------|-----------|------------|------------|------------------------|----------|------------|-----------|------------|------------|
| | | Brgys. | Families | Persons | CUM | NOW | Families | | Persons | | Families | | Persons | | Families | | Persons | | | |
| | | | | | | | CUM | NOW | CUM | NOW | CUM | NOW | CUM | NOW | CUM | NOW | CUM | NOW | | |
| | | | | | | | (Inside + Outside) | | | | | | | | | | | | | |
| | | 3 | 16 | 70 | 4 | 0 | 16 | 0 | 70 | 0 | 0 | 0 | 0 | 0 | 0 | 0 | 16 | 0 | 70 | 0 |
| Paracale | 1 | 3 | 65 | 218 | 3 | 0 | 65 | 0 | 218 | 0 | 0 | 0 | 0 | 0 | 0 | 0 | 65 | 0 | 218 | 0 |
| | | 3 | 65 | 218 | 3 | 0 | 65 | 0 | 218 | 0 | 0 | 0 | 0 | 0 | 0 | 0 | 65 | 0 | 218 | 0 |
| San Lorenzo Ruiz (Imelda) | 1 | 1 | 1 | 3 | 1 | 0 | 1 | 0 | 3 | 0 | 0 | 0 | 0 | 0 | 0 | 0 | 1 | 0 | 3 | 0 |
| | | 1 | 1 | 3 | 1 | 0 | 1 | 0 | 3 | 0 | 0 | 0 | 0 | 0 | 0 | 0 | 1 | 0 | 3 | 0 |
| San Vicente | 1 | 2 | 13 | 44 | 2 | 0 | 13 | 0 | 44 | 0 | 0 | 0 | 0 | 0 | 0 | 0 | 13 | 0 | 44 | 0 |
| | | 2 | 13 | 44 | 2 | 0 | 13 | 0 | 44 | 0 | 0 | 0 | 0 | 0 | 0 | 0 | 13 | 0 | 44 | 0 |
| Santa Elena | 1 | 8 | 106 | 476 | 9 | 0 | 91 | 0 | 412 | 0 | 15 | 0 | 64 | 0 | 0 | 0 | 106 | 0 | 476 | 0 |
| | | 8 | 106 | 476 | 9 | 0 | 91 | 0 | 412 | 0 | 15 | 0 | 64 | 0 | 0 | 0 | 106 | 0 | 476 | 0 |
| Talisay | 1 | 11 | 75 | 377 | 14 | 0 | 70 | 0 | 368 | 0 | 5 | 0 | 9 | 0 | 0 | 0 | 75 | 0 | 377 | 0 |
| | | 11 | 75 | 377 | 14 | 0 | 70 | 0 | 368 | 0 | 5 | 0 | 9 | 0 | 0 | 0 | 75 | 0 | 377 | 0 |
| Vinzons | 1 | 6 | 151 | 568 | 6 | 0 | 151 | 0 | 568 | 0 | 0 | 0 | 0 | 0 | 0 | 0 | 151 | 0 | 568 | 0 |
| | | 6 | 151 | 568 | 6 | 0 | 151 | 0 | 568 | 0 | 0 | 0 | 0 | 0 | 0 | 0 | 151 | 0 | 568 | 0 |
| CAMARINES SUR | 7 | 8 | 73 | 257 | 8 | 0 | 73 | 0 | 257 | 0 | 0 | 0 | 0 | 0 | 0 | 0 | 73 | 0 | 257 | 0 |
| Cabusao | 1 | 1 | 9 | 27 | 1 | 0 | 9 | 0 | 27 | 0 | 0 | 0 | 0 | 0 | 0 | 0 | 9 | 0 | 27 | 0 |
| | | 1 | 9 | 27 | 1 | 0 | 9 | 0 | 27 | 0 | 0 | 0 | 0 | 0 | 0 | 0 | 9 | 0 | 27 | 0 |
| Calabanga | 1 | 1 | 21 | 69 | 1 | 0 | 21 | 0 | 69 | 0 | 0 | 0 | 0 | 0 | 0 | 0 | 21 | 0 | 69 | 0 |
| | | 1 | 21 | 69 | 1 | 0 | 21 | 0 | 69 | 0 | 0 | 0 | 0 | 0 | 0 | 0 | 21 | 0 | 69 | 0 |
| Goa | 1 | 1 | 5 | 25 | 1 | 0 | 5 | 0 | 25 | 0 | 0 | 0 | 0 | 0 | 0 | 0 | 5 | 0 | 25 | 0 |
| | | 1 | 5 | 25 | 1 | 0 | 5 | 0 | 25 | 0 | 0 | 0 | 0 | 0 | 0 | 0 | 5 | 0 | 25 | 0 |
| Libmanan | 1 | 1 | 1 | 5 | 1 | 0 | 1 | 0 | 5 | 0 | 0 | 0 | 0 | 0 | 0 | 0 | 1 | 0 | 5 | 0 |
| | | 1 | 1 | 5 | 1 | 0 | 1 | 0 | 5 | 0 | 0 | 0 | 0 | 0 | 0 | 0 | 1 | 0 | 5 | 0 |
| Lupi | 1 | 1 | 13 | 52 | 1 | 0 | 13 | 0 | 52 | 0 | 0 | 0 | 0 | 0 | 0 | 0 | 13 | 0 | 52 | 0 |
| | | 1 | 13 | 52 | 1 | 0 | 13 | 0 | 52 | 0 | 0 | 0 | 0 | 0 | 0 | 0 | 13 | 0 | 52 | 0 |
| Magarao | 1 | 1 | 2 | 8 | 1 | 0 | 2 | 0 | 8 | 0 | 0 | 0 | 0 | 0 | 0 | 0 | 2 | 0 | 8 | 0 |
| | | 1 | 2 | 8 | 1 | 0 | 2 | 0 | 8 | 0 | 0 | 0 | 0 | 0 | 0 | 0 | 2 | 0 | 8 | 0 |
| Tinambac | 1 | 2 | 22 | 71 | 2 | 0 | 22 | 0 | 71 | 0 | 0 | 0 | 0 | 0 | 0 | 0 | 22 | 0 | 71 | 0 |
| | | 2 | 22 | 71 | 2 | 0 | 22 | 0 | 71 | 0 | 0 | 0 | 0 | 0 | 0 | 0 | 22 | 0 | 71 | 0 |
| CAR | 20 | 36 | 566 | 1,827 | 14 | 0 | 96 | 0 | 248 | 0 | 161 | 53 | 566 | 170 | 0 | 0 | 257 | 53 | 814 | 170 |
| ABRA | 5 | 9 | 110 | 360 | 3 | 0 | 30 | 0 | 99 | 0 | 79 | 52 | 256 | 167 | 0 | 0 | 109 | 52 | 355 | 167 |
| Bucay | 1 | 1 | 48 | 147 | 1 | 0 | 24 | 0 | 73 | 0 | 24 | 0 | 74 | 0 | 0 | 0 | 48 | 0 | 147 | 0 |
| | | 1 | 48 | 147 | 1 | 0 | 24 | 0 | 73 | 0 | 24 | 0 | 74 | 0 | 0 | 0 | 48 | 0 | 147 | 0 |

| REGION PROVINCE CITY/ MUNICIPALITY BARANGAY | | NO. OF AFFECTED | | | No. of ECs | | Inside Evacuation Centers | | | | Outside Evacuation Centers | | | | TOTAL SERVED (CURRENT) | | | |
|--|----------|-----------------|------------|--------------|------------|----------|---------------------------|----------|------------|----------|----------------------------|----------|------------|----------|------------------------|----------|------------|----------|
| | | Brgys. | Families | Persons | CUM | NOW | Families | | Persons | | Families | | Persons | | Families | | Persons | |
| | | | | | | | CUM | NOW | CUM | NOW | CUM | NOW | CUM | NOW | CUM | NOW | CUM | NOW |
| | | | | | | | (Inside + Outside) | | | | | | | | | | | |
| Daguoman | 1 | 2 | 4 | 19 | 1 | 0 | 1 | 0 | 4 | 0 | 3 | 0 | 15 | 0 | 4 | 0 | 19 | 0 |
| | | 2 | 4 | 19 | 1 | 0 | 1 | 0 | 4 | 0 | 3 | 0 | 15 | 0 | 4 | 0 | 19 | 0 |
| Lagayan | 1 | 1 | 1 | 5 | 0 | 0 | 0 | 0 | 0 | 0 | 0 | 0 | 0 | 0 | 0 | 0 | 0 | 0 |
| | | 1 | 1 | 5 | 0 | 0 | 0 | 0 | 0 | 0 | 0 | 0 | 0 | 0 | 0 | 0 | 0 | 0 |
| Sallapadan | 1 | 1 | 5 | 22 | 1 | 0 | 5 | 0 | 22 | 0 | 0 | 0 | 0 | 0 | 5 | 0 | 22 | 0 |
| | | 1 | 5 | 22 | 1 | 0 | 5 | 0 | 22 | 0 | 0 | 0 | 0 | 0 | 5 | 0 | 22 | 0 |
| Tubo | 1 | 4 | 52 | 167 | 0 | 0 | 0 | 0 | 0 | 0 | 52 | 52 | 167 | 167 | 52 | 52 | 167 | 167 |
| | | 4 | 52 | 167 | 0 | 0 | 0 | 0 | 0 | 0 | 52 | 52 | 167 | 167 | 52 | 52 | 167 | 167 |
| BENGUET | 8 | 14 | 352 | 1,110 | 7 | 0 | 43 | 0 | 106 | 0 | 5 | 0 | 18 | 0 | 48 | 0 | 124 | 0 |
| Atok | 1 | 5 | 297 | 964 | 0 | 0 | 0 | 0 | 0 | 0 | 0 | 0 | 0 | 0 | 0 | 0 | 0 | 0 |
| | | 5 | 297 | 964 | 0 | 0 | 0 | 0 | 0 | 0 | 0 | 0 | 0 | 0 | 0 | 0 | 0 | 0 |
| Itogon | 1 | 1 | 2 | 11 | 0 | 0 | 0 | 0 | 0 | 0 | 2 | 0 | 11 | 0 | 2 | 0 | 11 | 0 |
| | | 1 | 2 | 11 | 0 | 0 | 0 | 0 | 0 | 0 | 2 | 0 | 11 | 0 | 2 | 0 | 11 | 0 |
| La Trinidad | 1 | 1 | 2 | 11 | 1 | 0 | 2 | 0 | 11 | 0 | 0 | 0 | 0 | 0 | 2 | 0 | 11 | 0 |
| | | 1 | 2 | 11 | 1 | 0 | 2 | 0 | 11 | 0 | 0 | 0 | 0 | 0 | 2 | 0 | 11 | 0 |
| Kabayan | 1 | 1 | 1 | 6 | 0 | 0 | 0 | 0 | 0 | 0 | 0 | 0 | 0 | 0 | 0 | 0 | 0 | 0 |
| | | 1 | 1 | 6 | 0 | 0 | 0 | 0 | 0 | 0 | 0 | 0 | 0 | 0 | 0 | 0 | 0 | 0 |
| Kibungan | 1 | 1 | 11 | 31 | 2 | 0 | 8 | 0 | 24 | 0 | 3 | 0 | 7 | 0 | 11 | 0 | 31 | 0 |
| | | 1 | 11 | 31 | 2 | 0 | 8 | 0 | 24 | 0 | 3 | 0 | 7 | 0 | 11 | 0 | 31 | 0 |
| Mankayan | 1 | 1 | 3 | 9 | 0 | 0 | 0 | 0 | 0 | 0 | 0 | 0 | 0 | 0 | 0 | 0 | 0 | 0 |
| | | 1 | 3 | 9 | 0 | 0 | 0 | 0 | 0 | 0 | 0 | 0 | 0 | 0 | 0 | 0 | 0 | 0 |
| Sablan | 1 | 2 | 28 | 43 | 2 | 0 | 25 | 0 | 36 | 0 | 0 | 0 | 0 | 0 | 25 | 0 | 36 | 0 |
| | | 2 | 28 | 43 | 2 | 0 | 25 | 0 | 36 | 0 | 0 | 0 | 0 | 0 | 25 | 0 | 36 | 0 |
| Tuba | 1 | 2 | 8 | 35 | 2 | 0 | 8 | 0 | 35 | 0 | 0 | 0 | 0 | 0 | 8 | 0 | 35 | 0 |
| | | 2 | 8 | 35 | 2 | 0 | 8 | 0 | 35 | 0 | 0 | 0 | 0 | 0 | 8 | 0 | 35 | 0 |
| IFUGAO | 1 | 1 | 1 | 3 | 0 | 0 | 0 | 0 | 0 | 0 | 1 | 1 | 3 | 3 | 1 | 1 | 3 | 3 |
| Tinoc | 1 | 1 | 1 | 3 | 0 | 0 | 0 | 0 | 0 | 0 | 1 | 1 | 3 | 3 | 1 | 1 | 3 | 3 |
| | | 1 | 1 | 3 | 0 | 0 | 0 | 0 | 0 | 0 | 1 | 1 | 3 | 3 | 1 | 1 | 3 | 3 |
| KALINGA | 1 | 1 | 39 | 180 | 0 | 0 | 0 | 0 | 0 | 0 | 39 | 0 | 180 | 0 | 39 | 0 | 180 | 0 |
| Lubuagan | 1 | 1 | 39 | 180 | 0 | 0 | 0 | 0 | 0 | 0 | 39 | 0 | 180 | 0 | 39 | 0 | 180 | 0 |
| | | 1 | 39 | 180 | 0 | 0 | 0 | 0 | 0 | 0 | 39 | 0 | 180 | 0 | 39 | 0 | 180 | 0 |
| MOUNTAIN PROVINCE | 5 | 11 | 64 | 174 | 4 | 0 | 23 | 0 | 43 | 0 | 37 | 0 | 109 | 0 | 60 | 0 | 152 | 0 |

| REGION PROVINCE CITY/ MUNICIPALITY BARANGAY | | NO. OF AFFECTED | | | No. of ECs | | Inside Evacuation Centers | | | | Outside Evacuation Centers | | | | TOTAL SERVED (CURRENT) | | | | |
|--|---|-----------------|----------|---------|------------|-----|---------------------------|-----|---------|-----|----------------------------|-----|---------|-----|------------------------|-----|---------|---|---|
| | | Brgys. | Families | Persons | CUM | NOW | Families | | Persons | | Families | | Persons | | Families | | Persons | | |
| | | | | | | | CUM | NOW | CUM | NOW | CUM | NOW | CUM | NOW | CUM | NOW | | | |
| | | | | | | | | | | | | | | | | | | | |
| Barlig | 1 | 1 | 1 | 7 | 0 | 0 | 0 | 0 | 0 | 0 | 0 | 1 | 0 | 7 | 0 | 1 | 0 | 7 | 0 |
| | | 1 | 1 | 7 | 0 | 0 | 0 | 0 | 0 | 0 | 0 | 1 | 0 | 7 | 0 | 1 | 0 | 7 | 0 |
| Besao | 1 | 2 | 42 | 90 | 3 | 0 | 20 | 0 | 35 | 0 | 22 | 0 | 55 | 0 | 42 | 0 | 90 | 0 | |
| | | 2 | 42 | 90 | 3 | 0 | 20 | 0 | 35 | 0 | 22 | 0 | 55 | 0 | 42 | 0 | 90 | 0 | |
| Sabangan | 1 | 1 | 5 | 11 | 0 | 0 | 0 | 0 | 0 | 0 | 5 | 0 | 11 | 0 | 5 | 0 | 11 | 0 | |
| | | 1 | 5 | 11 | 0 | 0 | 0 | 0 | 0 | 0 | 5 | 0 | 11 | 0 | 5 | 0 | 11 | 0 | |
| Sagada | 1 | 1 | 3 | 8 | 1 | 0 | 3 | 0 | 8 | 0 | 0 | 0 | 0 | 0 | 3 | 0 | 8 | 0 | |
| | | 1 | 3 | 8 | 1 | 0 | 3 | 0 | 8 | 0 | 0 | 0 | 0 | 0 | 3 | 0 | 8 | 0 | |
| Tadian | 1 | 6 | 13 | 58 | 0 | 0 | 0 | 0 | 0 | 0 | 9 | 0 | 36 | 0 | 9 | 0 | 36 | 0 | |
| | | 6 | 13 | 58 | 0 | 0 | 0 | 0 | 0 | 0 | 9 | 0 | 36 | 0 | 9 | 0 | 36 | 0 | |

CASUALTIES as of (October 01, 2022 08:00)

| PROVINCE CITY /MUNICIPALITY BARANGAY | QTY | SURNAME | FIRST NAME | MIDDLE NAME | AGE | SEX | ADDRESS | CAUSE | REMARKS | SOURCE OF DATA | VALIDATED |
|---|-----|---------|------------|-------------|-----|--------|--|--|---|-------------------|-----------|
| DEAD | 3 | | | | | | | | | | |
| CALABARZON | 3 | | | | | | | | | | |
| QUEZON | 1 | | | | | | | | | | |
| Burdeos | 1 | | | | | | | | | | |
| Aluyon | | | | | 70 | Male | Sitio Subok, Brgy. Aluyon, Burdeos | Landslide Victim | Validated via MDM report dated 27 September 2022 | DILG | Yes |
| RIZAL | 2 | | | | | | | | | | |
| Tanay | 2 | | | | | | | | | | |
| Cayabu | | | | | 61 | Male | Sitio Pasig Group, Brgy Tinucan, Tanay | Probable Asphyxiation Secondary to Drowning | Validated via MDM Report 28 September 22 | DILG | Yes |
| | | | | | 17 | Female | Purok Libis, So. San Ysidro, San Jose Antipolo City | Drowning | Validated via MDM report dated 27 September 2022 | DILG | Yes |

| PROVINCE CITY /MUNICIPALITY BARANGAY | QTY | SURNAME | FIRST NAME | MIDDLE NAME | AGE | SEX | ADDRESS | CAUSE | REMARKS | SOURCE OF DATA | VALIDATED |
|---|-----|---------|------------|-------------|-----|--------|---|-------|---|-------------------|-----------|
| INJURED/ ILL | 52 | | | | | | | | | | |
| REGION 3 | 50 | | | | | | | | | | |
| BULACAN | 14 | | | | | | | | | | |
| San Miguel | 1 | | | | | | | | | | |
| | | | | | 55 | Female | PINAMBARAN, SAN MIGUEL BULACAN | | Avulsed wound left foot, Distal Area | DOH CLCHD | Yes |
| San Ildefonso | 13 | | | | | | | | | | |
| | | | | | 22 | Male | NHA San Ildefonso Housing, Anyatam | | Lacerated wound, left heel of the foot due to sharp object (roof) injured while evacuating | DOH CLCHD | Yes |
| | | | | | 29 | Male | NHA San Ildefonso Housing, Anyatam | | Abrasion on right hand while submerging in flood water during evacuation | DOH CLCHD | Yes |
| | | | | | 45 | Male | Purok 3, Anyatam | | Abrasion on right hand while submerging in flood water during evacuation | DOH CLCHD | Yes |
| | | | | | 23 | Female | Purok 3, Anyatam | | Abrasion on right hand while submerging in flood water during evacuation | DOH CLCHD | Yes |
| | | | | | 60 | Female | Purok 3, Anyatam | | Abrasion on right hand while submerging in flood water during evacuation | DOH CLCHD | Yes |
| | | | | | 10 | Male | Purok 4, Poblacion | | Dog bite on left hand while releasing dog from chain during intense rainfall and strong wind | DOH CLCHD | Yes |

| PROVINCE CITY /MUNICIPALITY BARANGAY | QTY | SURNAME | FIRST NAME | MIDDLE NAME | AGE | SEX | ADDRESS | CAUSE | REMARKS | SOURCE OF DATA | VALIDATED |
|--|-----|---------|------------|-------------|-----|--------|------------------------|-------|---|----------------|-----------|
| | | | | | 7 | Male | Purok 1, San Juan | | Lacerated wound, left heel of the foot (unidentified glass shard) while playing on the ground | DOH CLCHD | Yes |
| | | | | | 11 | Male | Sitio Sinambalan, Akle | | Minor wound on lower leg while submerging in floodwater | DOH CLCHD | Yes |
| | | | | | 6 | Male | Exel, Pinaod | | Multiple abrasions on lower leg while submerging in flood water | DOH CLCHD | Yes |
| | | | | | 10 | Male | Exel, Pinaod | | Minor wound on lower leg while submerging in floodwater | DOH CLCHD | Yes |
| | | | | | 45 | Male | Bubulong Malaki | | Minor cut on right hand, injured while duty on rescue operations | DOH CLCHD | Yes |
| | | | | | 13 | Male | Purok 1, Garland | | Punctured wound, lower leg (glass bottle shard) injured while evacuating | DOH CLCHD | Yes |
| | | | | | 33 | Male | Sitio Ibayo, Pinaod | | Minor abrasion on lower leg while submerging on flood water | DOH CLCHD | Yes |
| AURORA | 12 | | | | | | | | | | |
| Dingalan | 9 | | | | | | | | | | |
| | | | | | 45 | Male | Aplaya | | Amputated right index finger | DOH CLCHD | Yes |
| | | | | | 9 | Female | Paltic | | Lacerated wound (head) | DOH CLCHD | Yes |
| | | | | | 26 | Male | Cebu (Tourist) | | Punctured wound at left foot | DOH CLCHD | Yes |
| | | | | | 31 | Male | Umiray | | Punctured wound at left foot | DOH CLCHD | Yes |

| PROVINCE CITY /MUNICIPALITY BARANGAY | QTY | SURNAME | FIRST NAME | MIDDLE NAME | AGE | SEX | ADDRESS | CAUSE | REMARKS | SOURCE OF DATA | VALIDATED |
|---|-----------|---------|------------|-------------|-----|--------|---|-------|--|----------------|-----------|
| | | | | | 62 | Male | Ibona | | Punctured wound at right foot | DOH CLCHD | Yes |
| | | | | | 25 | Male | Paltic | | Punctured wound at left foot | DOH CLCHD | Yes |
| | | | | | 53 | Male | Paltic | | Lacerated wound at left foot | DOH CLCHD | Yes |
| | | | | | 48 | Female | Davildavilan | | Punctured wound at right foot | DOH CLCHD | Yes |
| | | | | | 31 | Male | Umiray | | Lacerated wound on right arm | DOH CLCHD | Yes |
| San Luis | 3 | | | | | | | | | | |
| | | | | | 35 | Male | Ditumado | | Lacerated wound right foot | DOH CLCHD | Yes |
| | | | | | 22 | Male | San Isidro | | Punctured wound left wood | DOH CLCHD | Yes |
| | | | | | 33 | Male | Zarah | | Punctured wound at left foot | DOH CLCHD | Yes |
| NUEVA ECIJA | 24 | | | | | | | | | | |
| Gapan | 8 | | | | | | | | | | |
| | | | | | 44 | Male | Purok 5, Pambuan, Gapan City, Nueva Ecija | | Head and facial injury due to accidental fall from fixing roof and windows | DOH CLCHD | Yes |
| | | | | | 56 | Male | Sto. Cristo Norte | | Open fracture type II 4th metatarsal right foot 2 to hacking (self-accident) | DOH CLCHD | Yes |
| | | | | | 17 | Male | Purok 5, Pambuan, Gapan City | | Minor punctured wound | DOH CLCHD | Yes |
| | | | | | 13 | Female | Blk 16, lot 8 Camella, Gapan City | | Minor scratches | DOH CLCHD | Yes |
| | | | | | 17 | Female | Blk 16, lot 8 Camella, Gapan City | | Minor scratches | DOH CLCHD | Yes |
| | | | | | 16 | Female | Blk 16, lot 8 Camella, Gapan City | | Minor scratches | DOH CLCHD | Yes |

| PROVINCE CITY /MUNICIPALITY BARANGAY | QTY | SURNAME | FIRST NAME | MIDDLE NAME | AGE | SEX | ADDRESS | CAUSE | REMARKS | SOURCE OF DATA | VALIDATED |
|---|-----|---------|------------|-------------|-----|--------|---|-------|--|----------------|-----------|
| | | | | | 26 | Male | Malimba, Gapan City | | Punctured wound | DOH CLCHD | Yes |
| | | | | | 41 | Female | Sto. Nino, Gapan City | | Snake Bite with No Signs Of Envenomation | DOH CLCHD | Yes |
| Santa Rosa | 2 | | | | | | | | | | |
| | | | | | 31 | Male | Sapsap | | Musculoskeletal strain, right foot 2 to fall | DOH CLCHD | Yes |
| | | | | | 48 | Male | TAGPOS LIWAYWAY, STA. ROSA | | Blunt chest injury secondary to fall | DOH CLCHD | Yes |
| Aliaga | 1 | | | | | | | | | | |
| | | | | | 26 | Male | San Pablo Bata | | Avulsed wound nasal dorsum 2 to vehicular accident | DOH CLCHD | Yes |
| Cabanatuan | 4 | | | | | | | | | | |
| | | | | | 31 | Male | SAN JUAN ACCFA | | Clavicular fracture sec to fall | DOH CLCHD | Yes |
| | | | | | 63 | Male | PUROK 4 IMELDA DISTRICT, CABANATUAN CITY | | Soft tissue hematoma left parietal sec to contact to falling object | DOH CLCHD | Yes |
| | | | | | 39 | Female | MELENCIO ST. SAN ROQUE NORTE, CABANATUAN CITY | | Musculoskeletal strain left forearm secondary to contact to falling object | DOH CLCHD | Yes |
| | | | | | | Male | VALDEFUENTE | | Fracture close complete mid tibia and distal fibulla right sec to fall | DOH CLCHD | Yes |
| General Tinio (Papaya) | 6 | | | | | | | | | | |
| | | | | | | Female | Concepcion, Gen. Tinio | | Punctured wound, left foot | DOH CLCHD | Yes |
| | | | | | | Male | Rio Chico, Gen. Tinio | | Lacerated wound on left thumb | DOH CLCHD | Yes |
| | | | | | | Male | Poblacion East, Gen.tinio | | Lacerated wound right foot | DOH CLCHD | Yes |
| | | | | | | Female | Bical Bical San Pedro, General Tinio | | Punctured wound on right foot | DOH CLCHD | Yes |

| PROVINCE CITY /MUNICIPALITY BARANGAY | QTY | SURNAME | FIRST NAME | MIDDLE NAME | AGE | SEX | ADDRESS | CAUSE | REMARKS | SOURCE OF DATA | VALIDATED |
|--|----------|-----------|------------|-------------|-----|--------|-------------------------------|---|---|----------------|-----------|
| | | | | | | Female | Pias, General Tinio | | Lacerated wound on left arm | DOH CLCHD | Yes |
| | | | | | | Female | Concepcion, General Tinio | | Punctured wound on right foot | DOH CLCHD | Yes |
| San Isidro | 1 | | | | | | | | | | |
| | | | | | 69 | Female | Alua, San Isidro | | Snake bite with signs of envenomation, S/P arrest | DOH CLCHD | Yes |
| Talavera | 1 | | | | | | | | | | |
| | | | | | 26 | Male | Purok 4 , Calipahan, Talavera | | To consider ankle fracture 2 to fall | DOH CLCHD | Yes |
| Palayan | 1 | | | | | | | | | | |
| | | | | | 60 | Male | Militar, Palayan City | | Snake bite with no signs of envenomation | DOH CLCHD | Yes |
| CALABARZON | 2 | | | | | | | | | | |
| QUEZON | 2 | | | | | | | | | | |
| Polillo | 2 | | | | | | | | | | |
| | | Santualla | Jonathan | | 45 | Male | Brgy. Banadero, Polillo | Fall ruled out fracture secondary to fall from roofing | | DOH | Yes |
| | | Bibaro | Josefina | | 67 | Female | Brgy. Libojo, Polilio, | Fractured forearm right/ Physical injuries secondary to fall from roofing | | DOH | Yes |

ROADS AND BRIDGES as of (October 01, 2022 08:00)

| REGION PROVINCE CITY /MUNICIPALITY BARANGAY | | TYPE | CLASSIFICATION | ROAD SECTION/BRIDGE | STATUS | DATE REPORTED (passable) | TIME REPORTED (passable) | DATE REPORTED (not passable) | TIME REPORTED (not passable) | REMARKS |
|---|-----------|------|----------------|---------------------|--------|--------------------------|--------------------------|------------------------------|------------------------------|---------|
| GRAND TOTAL | 63 | | | | | | | | | |
| REGION 2 | 26 | | | | | | | | | |
| NUEVA VIZCAYA | 16 | | | | | | | | | |
| Santa Fe (Imugan) | 2 | | | | | | | | | |

| REGION PROVINCE CITY /MUNICIPALITY BARANGAY | | TYPE | CLASSIFICATION | ROAD SECTION/BRIDGE | STATUS | DATE REPORTED (passable) | TIME REPORTED (passable) | DATE REPORTED (not passable) | TIME REPORTED (not passable) | REMARKS |
|---|---|--------|--------------------|--------------------------------------|---|--------------------------|--------------------------|------------------------------|------------------------------|---|
| Pangasinan (San Nicolas) | | Road | National (primary) | Pangasinan (San Nicolas) | OLP - ONE LANE PASSABLE | 27 September 2022 | 01:00 pm | 24 September 2022 | 08:00 pm | -No damages on roads but closed for precautionary measure |
| Sinapoan-Canabuan | | Road | Provincial | Sinapoan-Canabuan | PATV - PASSABLE ALL TYPES VEHICLES | 27 September 2022 | | 25 September 2022 | 05:00 pm | -Due to scouring |
| Kasibu | 5 | | | | | | | | | |
| Bimmangko/Antutot | | Road | National (primary) | Bimmangko/Antutot | PATV - PASSABLE ALL TYPES VEHICLES | 27 September 2022 | | 25 September 2022 | 08:30 pm | -Due to landslide |
| Alloy | | Bridge | Barangay | Cappit-Centro, Alloy Overflow | PATV - PASSABLE ALL TYPES VEHICLES | 27 September 2022 | 03:00 pm | 25 September 2022 | 11:00 pm | |
| Macalong-Cordon Overflow | | Bridge | Barangay | Macalong-Cordon Overflow | PATV - PASSABLE ALL TYPES VEHICLES | 27 September 2022 | 03:00 pm | 25 September 2022 | 11:00 pm | |
| Macalong-P5 Cordon Overflow | | Bridge | Barangay | Macalong-P5 Cordon Overflow | PATV - PASSABLE ALL TYPES VEHICLES | 27 September 2022 | 03:00 pm | 25 September 2022 | 11:00 pm | |
| Alloy | | Bridge | Barangay | Poblacion-Alloy Overflow Bridge | PATV - PASSABLE ALL TYPES VEHICLES | 27 September 2022 | 03:00 pm | 25 September 2022 | 11:00 pm | |
| Ambaguio | 4 | | | | | | | | | |
| Banihal-Napo Road | | Road | City/Municipality | Banihal-Napo Road | NPATV - NOT PASSABLE ALL TYPES VEHICLES | | | 24 September 2022 | 03:00 pm | -Multiple Landslides -Ongoing clearing operations |
| Hamhamaan-Tadyukong-Lower Dulli Road | | Road | City/Municipality | Hamhamaan-Tadyukong-Lower Dulli Road | PATV - PASSABLE ALL TYPES VEHICLES | 26 September 2022 | 08:00 am | 25 September 2022 | 12:00 pm | |
| Tuplac-Barangay Hall-Lower Dulli | | Road | City/Municipality | Tuplac-Barangay Hall-Lower Dulli | PATV - PASSABLE ALL TYPES VEHICLES | 26 September 2022 | 08:00 am | 25 September 2022 | 12:00 pm | |
| Dalem Baclas Road | | Road | City/Municipality | Dalem Baclas Road | PATV - PASSABLE ALL TYPES VEHICLES | 27 September 2022 | 11:00 am | 25 September 2022 | 12:00 pm | |
| Kayapa | 1 | | | | | | | | | |

| REGION PROVINCE CITY /MUNICIPALITY BARANGAY | | TYPE | CLASSIFICATION | ROAD SECTION/BRIDGE | STATUS | DATE REPORTED (passable) | TIME REPORTED (passable) | DATE REPORTED (not passable) | TIME REPORTED (not passable) | REMARKS |
|---|----------|--------|-------------------|-------------------------------------|------------------------------------|--------------------------|--------------------------|------------------------------|------------------------------|---------------------------------------|
| Centro Latbang to Centro Nansabitan | | Road | City/Municipality | Centro Latbang to Centro Nansabitan | PATV - PASSABLE ALL TYPES VEHICLES | 27 September 2022 | | 26 September 2022 | 01:00 pm | |
| Aritao | 3 | | | | | | | | | |
| Calitlitan | | Bridge | City/Municipality | Calitlitan Overflow | PATV - PASSABLE ALL TYPES VEHICLES | 29 September 2022 | | 25 September 2022 | | |
| Comon | | Bridge | City/Municipality | Comon-Latar Overflow | PATV - PASSABLE ALL TYPES VEHICLES | 29 September 2022 | | 25 September 2022 | | |
| Canabuan | | Bridge | City/Municipality | Canabuan, Aritao | PATV - PASSABLE ALL TYPES VEHICLES | 29 September 2022 | | 25 September 2022 | | -Still not passable to light vehicles |
| Villaverde (Ibung) | 1 | | | | | | | | | |
| Bergonia Bridge | | Bridge | City/Municipality | Bergonia Bridge | PTLV - PASSABLE TO LIGHT VEHICLES | 27 September 2022 | 04:00 pm | 26 September 2022 | | -Passable to light vehicles |
| ISABELA | 6 | | | | | | | | | |
| Echague | 2 | | | | | | | | | |
| Gucab Overflow Bridge | | Bridge | | Gucab Overflow Bridge | PATV - PASSABLE ALL TYPES VEHICLES | 29 September 2022 | | 26 September 2022 | 09:00 am | |
| Annafunan Overflow Bridge | | Bridge | | Annafunan Overflow Bridge | PATV - PASSABLE ALL TYPES VEHICLES | 29 September 2022 | | 26 September 2022 | 10:28 am | |
| Cauayan | 1 | | | | | | | | | |
| East Tabal Region and Forest Region | | Bridge | City/Municipality | Alicaocao Overflow Bridge | PATV - PASSABLE ALL TYPES VEHICLES | 29 September 2022 | | 26 September 2022 | 09:00 am | |
| Cabagan | 1 | | | | | | | | | |
| Cabagan-Sta Maria Overflow Bridge | | Bridge | | Cabagan-Sta Maria Overflow Bridge | PATV - PASSABLE ALL TYPES VEHICLES | 29 September 2022 | | 26 September 2022 | 07:00 pm | |
| Santo Tomas | 1 | | | | | | | | | |
| Cansan-Bagutari Overflow Bridge | | Bridge | | Cansan-Bagutari Overflow Bridge | PATV - PASSABLE ALL TYPES VEHICLES | 29 September 2022 | | 26 September 2022 | 03:50 pm | |

| REGION PROVINCE CITY /MUNICIPALITY BARANGAY | | TYPE | CLASSIFICATION | ROAD SECTION/BRIDGE | STATUS | DATE REPORTED (passable) | TIME REPORTED (passable) | DATE REPORTED (not passable) | TIME REPORTED (not passable) | REMARKS |
|---|----|--------|--------------------|--|---|--------------------------|--------------------------|------------------------------|------------------------------|--|
| Ilagan | 1 | | | | | | | | | |
| Baculud Overflow Bridge | | Bridge | | Baculud Overflow Bridge | PATV - PASSABLE ALL TYPES VEHICLES | 29 September 2022 | | 26 September 2022 | 09:00 pm | |
| QUIRINO | 4 | | | | | | | | | |
| Maddela | 2 | | | | | | | | | |
| Manglad | | Bridge | | Manglad Bridge | NPATV - NOT PASSABLE ALL TYPES VEHICLES | | | 26 September 2022 | 06:00 am | |
| San Pedro | | Bridge | | San Pedro Bridge | PATV - PASSABLE ALL TYPES VEHICLES | 27 September 2022 | 05:30 pm | 26 September 2022 | 06:00 am | |
| Saguday | 2 | | | | | | | | | |
| Sitio Buluan | | Bridge | | Sitio Buluan Overflow Bridge | NPATV - NOT PASSABLE ALL TYPES VEHICLES | | | 26 September 2022 | 07:30 am | |
| Rizal-Sto tomas | | Bridge | | Rizal-Sto Tomas Overflow Bridge | NPATV - NOT PASSABLE ALL TYPES VEHICLES | | | 26 September 2022 | 07:30 am | |
| REGION 3 | 25 | | | | | | | | | |
| AURORA | 1 | | | | | | | | | |
| SAN LUIS | 1 | | | | | | | | | |
| | | Road | National (primary) | Nueva Ecija-Aurora Road K0174+300: Diteki River Detour Road | PATV - PASSABLE ALL TYPES VEHICLES | 28 September 2022 | 12:00 pm | 26 September 2022 | 12:00 pm | Passable as of 1200H 28 September 2022 |
| NUEVA ECIJA | 7 | | | | | | | | | |
| Talavera | 3 | | | | | | | | | |
| Pinagpanaan | | Road | National (primary) | Jct. Pinagpanaan-Rizal-Pantabangan Road K0126+230 to k0130+230 | OLP - ONE LANE PASSABLE | 26 September 2022 | 06:00 am | 26 September 2022 | 12:00 am | Passable as of 0600H 26 September 2022 |
| Andal Alino | | Road | National (primary) | Daang Maharlika Road k0131+800 | OLP - ONE LANE PASSABLE | 26 September 2022 | 06:00 am | 26 September 2022 | 12:00 am | Passable as of 0600H 26 September 2022 |

| REGION PROVINCE CITY /MUNICIPALITY BARANGAY | | TYPE | CLASSIFICATION | ROAD SECTION/BRIDGE | STATUS | DATE REPORTED (passable) | TIME REPORTED (passable) | DATE REPORTED (not passable) | TIME REPORTED (not passable) | REMARKS |
|---|-----------|------|--------------------|---|---|--------------------------|--------------------------|------------------------------|------------------------------|---|
| | | Road | National (primary) | Daang Maharlika Road K0124+000 | OLP - ONE LANE PASSABLE | | | 26 September 2022 | 06:00 am | Fallen Electric Post Actions Taken:Continuous Monitoring |
| Cabanatuan City | 1 | | | | | | | | | |
| Mayapyap | | Road | National (primary) | Daang Maharlika Road K0120+000 | OLP - ONE LANE PASSABLE | | | 26 September 2022 | 06:00 am | Fallen Electric Post Actions Taken: On going Clearing Operation |
| San Leonardo | 1 | | | | | | | | | |
| Castellano | | Road | National (primary) | Daang Maharlika Road K0094+800 | PATV - PASSABLE ALL TYPES VEHICLES | 26 September 2022 | 05:00 pm | 26 September 2022 | 06:00 am | Passable as of 1700H 26 September 2022 |
| Jaen | 1 | | | | | | | | | |
| Malabon | | Road | National (primary) | Tarlac Sta. Rosa Road K0115+000 | PATV - PASSABLE ALL TYPES VEHICLES | 26 September 2022 | 05:00 pm | 26 September 2022 | 06:00 am | Passable as of 1700H 26 September 2022 |
| General Tinio | 1 | | | | | | | | | |
| Padolina | | Road | National (primary) | Gapan, Fort Magsaysay Road KM 107+100 | PTLV - PASSABLE TO LIGHT VEHICLES | 26 September 2022 | 05:00 pm | 27 September 2022 | 05:00 am | Fallen Electric Post Actions Taken:Continuous Monitoring |
| PAMPANGA | 13 | | | | | | | | | |
| Macabebe | 2 | | | | | | | | | |
| San Gabriel | | Road | National (primary) | Apalit Macabebe - Masantol Road | NPLV - NOT PASSABLE LIGHT VEHICLES | | | 28 September 2022 | 12:00 pm | On going clearing operation |
| Calsada Bayu | | Road | National (primary) | Apalit Macabebe - Masantol Road K0064+500 - K0066 + 150 | PATV - PASSABLE ALL TYPES VEHICLES | 29 September 2022 | 05:00 pm | 26 September 2022 | 08:00 am | 0.25m-0.35m Flood Water |
| Candaba | 9 | | | | | | | | | |
| San Agustin | | Road | National (primary) | Baliwag Candaba - Sta Ana Road K0068+800 - K0069+150 | NPATV - NOT PASSABLE ALL TYPES VEHICLES | | | 28 September 2022 | 12:00 pm | 0.20m - 0.60m flood water |
| San Agustin | | Road | National (primary) | Baliwag Candaba - Sta Ana Road K0068+800 - K0069+150 | NPATV - NOT PASSABLE ALL TYPES VEHICLES | | | 26 September 2022 | 05:00 pm | 0.20m - 0.60m flood water |

| REGION PROVINCE CITY /MUNICIPALITY BARANGAY | | TYPE | CLASSIFICATION | ROAD SECTION/BRIDGE | STATUS | DATE REPORTED (passable) | TIME REPORTED (passable) | DATE REPORTED (not passable) | TIME REPORTED (not passable) | REMARKS |
|---|----------|------|--------------------|--|---|--------------------------|--------------------------|------------------------------|------------------------------|--|
| San Agustin | | Road | National (primary) | Baliwag Candaba - Sta Ana Road K0069+150 - K0069+450 | NPATV - NOT PASSABLE ALL TYPES VEHICLES | | | 28 September 2022 | 12:00 pm | 0.40m - 1.50m flood water |
| Paralaya | | Road | National (primary) | Candaba - San Miguel Road K0072 + 100 - K0073 + 150 | NPATV - NOT PASSABLE ALL TYPES VEHICLES | | | 28 September 2022 | 12:00 pm | 0.40m - 1.50m flood water |
| Paralaya | | Road | National (primary) | K0073 + 150 - K0073 + 500 | NPATV - NOT PASSABLE ALL TYPES VEHICLES | | | 28 September 2022 | 12:00 pm | 0.40m - 1.50m flood water |
| Paralaya | | Road | National (primary) | K0073 + 500 - K0076 + 600 | NPATV - NOT PASSABLE ALL TYPES VEHICLES | | | 28 September 2022 | 12:00 pm | 0.40m - 1.50m flood water |
| Paralaya | | Road | National (primary) | K0076 - 300 + K0076 - 450 | NPATV - NOT PASSABLE ALL TYPES VEHICLES | | | 28 September 2022 | 12:00 pm | 0.40m - 1.50m flood water |
| Magumbali | | Road | National (primary) | K0079 +900 - K0080 +400 | PATV - PASSABLE ALL TYPES VEHICLES | 28 September 2022 | 12:00 pm | 26 September 2022 | 05:00 pm | Passable as of 1200H 28 September 2022 |
| Salapungan | | Road | National (primary) | K0084 +300 - K0084 +300 | PATV - PASSABLE ALL TYPES VEHICLES | 28 September 2022 | 12:00 pm | 26 September 2022 | 05:00 pm | Passable as of 1200H 28 September 2022 |
| Porac | 1 | | | | | | | | | |
| Mancantian | | Road | National (primary) | Angeles - Porac - Floridablanca - Dinalupihan Road, Porac, Macantian Bridge K0089+051 - K0089 +320 | PTLV - PASSABLE TO LIGHT VEHICLES | | | 27 September 2022 | 05:00 am | Scoured foundation Continuous monitoring |
| San Simon | 1 | | | | | | | | | |
| Sto. Nino | | Road | National (primary) | K0059 + (768) - K0059 + (-668) | NPLV - NOT PASSABLE LIGHT VEHICLES | | | 28 September 2022 | 12:00 pm | 0.20m - 0.30m flood water |
| TARLAC | 2 | | | | | | | | | |
| Paniqui | 1 | | | | | | | | | |
| | | Road | National (primary) | Manila North Road Gerona and Paniqui Station | PATV - PASSABLE ALL TYPES VEHICLES | 26 September 2022 | 08:00 am | 26 September 2022 | 06:00 am | Passable as of 0800H 26 September 2022 |
| La Paz | 1 | | | | | | | | | |

| REGION PROVINCE CITY /MUNICIPALITY BARANGAY | | TYPE | CLASSIFICATION | ROAD SECTION/BRIDGE | STATUS | DATE REPORTED (passable) | TIME REPORTED (passable) | DATE REPORTED (not passable) | TIME REPORTED (not passable) | REMARKS |
|---|---|------|--------------------|--|------------------------------------|--------------------------|--------------------------|------------------------------|------------------------------|--|
| Caut | | Road | National (primary) | Concepcion - Lapaz K0131+300 | PATV - PASSABLE ALL TYPES VEHICLES | 26 September 2022 | 05:00 pm | 26 September 2022 | 06:00 am | Passable as of 1700H 26 September 2022 |
| ZAMBALES | 2 | | | | | | | | | |
| San Felipe | 1 | | | | | | | | | |
| Sindol | | Road | National (primary) | Olongapo - Bugallon Road K0171+00-K0172+000 | PATV - PASSABLE ALL TYPES VEHICLES | 26 September 2022 | 05:00 pm | 26 September 2022 | 08:00 am | Passable as of 1700H 26 September 2022 |
| Cabangan | 1 | | | | | | | | | |
| San Rafael | | Road | National (primary) | Olongapo - Bugallon Road K0182+900-K0183+700 | PATV - PASSABLE ALL TYPES VEHICLES | 26 September 2022 | 05:00 pm | 26 September 2022 | 08:00 am | Passable as of 1700H 26 September 2022 |
| CALABARZON | 2 | | | | | | | | | |
| CAVITE | 1 | | | | | | | | | |
| Ternate | 1 | | | | | | | | | |
| | | Road | City/Municipality | K0069+(-1000)-K0074+622 | PATV - PASSABLE ALL TYPES VEHICLES | 26 September 2022 | 09:30 am | 25 September 2022 | 05:00 pm | Ternate and Nasugbu LGUs agreed to close the road to prevent incidents brought by effects of STY Karding |
| LAGUNA | 1 | | | | | | | | | |
| Mabitac | 1 | | | | | | | | | |
| Brgy. Nanguma-Famy Road | | Road | City/Municipality | | PATV - PASSABLE ALL TYPES VEHICLES | 26 September 2022 | 07:56 am | 26 September 2022 | 02:00 am | |
| REGION 5 | 3 | | | | | | | | | |
| CAMARINES SUR | 2 | | | | | | | | | |
| Del Gallego | 1 | | | | | | | | | |
| Mansalaya-Kinalangan | | Road | Barangay | Mansalaya-Kinalangan | PATV - PASSABLE ALL TYPES VEHICLES | 26 September 2022 | 11:00 am | 25 September 2022 | | |
| Nabua | 1 | | | | | | | | | |
| Sta. Elena | | Road | Barangay | Sta. Elena | PATV - PASSABLE ALL TYPES VEHICLES | 26 September 2022 | 11:00 am | 25 September 2022 | | |
| CAMARINES NORTE | 1 | | | | | | | | | |

| REGION PROVINCE CITY /MUNICIPALITY BARANGAY | | TYPE | CLASSIFICATION | ROAD SECTION/BRIDGE | STATUS | DATE REPORTED (passable) | TIME REPORTED (passable) | DATE REPORTED (not passable) | TIME REPORTED (not passable) | REMARKS |
|---|----------|------|--------------------|--|---|--------------------------|--------------------------|------------------------------|------------------------------|--|
| San Vicente | 1 | | | | | | | | | |
| Barangay Cabanbanan | | Road | Barangay | Purok 1, Purok 2 & Purok 4 Spillways | PATV - PASSABLE ALL TYPES VEHICLES | 26 September 2022 | 08:00 am | 25 September 2022 | 10:00 pm | |
| CAR | 7 | | | | | | | | | |
| IFUGAO | 5 | | | | | | | | | |
| Kiangan | 1 | | | | | | | | | |
| Julongan | | Road | National (primary) | K0337+000, Julongan, Kiangan, Ifugao | PATV - PASSABLE ALL TYPES VEHICLES | 24 September 2022 | 09:40 pm | 24 September 2022 | 04:00 pm | Due to soil collapse |
| Tinoc | 1 | | | | | | | | | |
| Ap-apid | | Road | National (primary) | K0354+400, Ap-apid, Tinoc, Ifugao | PATV - PASSABLE ALL TYPES VEHICLES | 26 September 2022 | 01:00 pm | 26 September 2022 | 09:30 am | Due to soil collapse |
| Hungduan | 1 | | | | | | | | | |
| Poblacion | | Road | National (primary) | K0364+700, Poblacion, Hungduan, Ifugao | PATV - PASSABLE ALL TYPES VEHICLES | 28 September 2022 | 12:00 pm | 26 September 2022 | | Due to soil collapse; Reported one lane passable on September 26, 2022, 11:50 AM |
| Lagawe | 2 | | | | | | | | | |
| | | Road | Provincial | Holang-Cudog-Mungayang Provincial Road | NPATV - NOT PASSABLE ALL TYPES VEHICLES | | | 26 September 2022 | | Due to landslide. Ongoing clearing. |
| | | Road | Provincial | Bayyucan-Caba Provincial Road | NPATV - NOT PASSABLE ALL TYPES VEHICLES | | | 25 September 2022 | | Due to landslide. Ongoing clearing. |
| MOUNTAIN PROVINCE | 1 | | | | | | | | | |
| Sadanga | 1 | | | | | | | | | |
| | | Road | National (primary) | K0412+250, Corocoro Section, Sadanga, Mt. Province | PATV - PASSABLE ALL TYPES VEHICLES | 26 September 2022 | 04:30 pm | 26 September 2022 | 07:00 am | Due to soil collapse |
| KALINGA | 1 | | | | | | | | | |
| Pinukpuk | 1 | | | | | | | | | |

| REGION PROVINCE CITY /MUNICIPALITY BARANGAY | | TYPE | CLASSIFICATION | ROAD SECTION/BRIDGE | STATUS | DATE REPORTED (passable) | TIME REPORTED (passable) | DATE REPORTED (not passable) | TIME REPORTED (not passable) | REMARKS |
|---|--|------|--------------------|---|------------------------------------|--------------------------|--------------------------|------------------------------|------------------------------|--|
| Katabbogan | | Road | National (primary) | K0531+474 - K0531+515, Katabbogan, Pinukupuk, Kalinga | PATV - PASSABLE ALL TYPES VEHICLES | 28 September 2022 | 12:00 pm | 26 September 2022 | | Due to road slip; Reported one lane passable on September 26, 2022, 10:00 AM |

POWER as of (October 01, 2022 08:00)

| REGION PROVINCE CITY /MUNICIPALITY BARANGAY | | TYPE | SERVICE PROVIDER | DATE OF INTERRUPTION/ OUTAGE | TIME OF INTERRUPTION/ OUTAGE | DATE RESTORED | TIME RESTORED | REMARKS |
|---|-----|--------------|------------------|------------------------------|------------------------------|-------------------|---------------|---------|
| GRAND TOTAL | 117 | | | | | | | |
| REGION 1 | 13 | | | | | | | |
| ILOCOS NORTE | 1 | | | | | | | |
| Carasi | 1 | | | | | | | |
| Municipal-wide | | Outage | INEC | 25 September 2022 | 08:30 | 25 September 2022 | 10:30 | |
| LA UNION | 3 | | | | | | | |
| Rosario | 1 | | | | | | | |
| Municipal-wide | | Interruption | LUELCO | 26 September 2022 | 01:15 | 26 September 2022 | 02:54 | |
| Sudipen | 1 | | | | | | | |
| Namaltugan | | Interruption | LUELCO | 26 September 2022 | 07:30 | 26 September 2022 | 11:30 | |
| Ilocano | | Interruption | LUELCO | 26 September 2022 | 07:30 | 26 September 2022 | 11:30 | |
| Old Central | | Interruption | LUELCO | 26 September 2022 | 07:30 | 26 September 2022 | 11:30 | |
| Ipet | | Interruption | LUELCO | 26 September 2022 | 07:30 | 26 September 2022 | 11:30 | |
| Poblacion | | Interruption | LUELCO | 26 September 2022 | 07:30 | 26 September 2022 | 11:30 | |
| Agoo | 1 | | | | | | | |
| San Joaquin | | Interruption | LUELCO | 26 September 2022 | 07:48 | 26 September 2022 | 09:05 | |
| Sta. Maria | | Interruption | LUELCO | 26 September 2022 | 07:50 | 26 September 2022 | 09:05 | |
| San Nicolas West | | Interruption | LUELCO | 26 September 2022 | 07:48 | | | |
| PANGASINAN | 9 | | | | | | | |
| Rosales | 1 | | | | | | | |
| Carmay East & West | | Interruption | | 26 September 2022 | 00:08 | 26 September 2022 | 09:50 | |
| Rizal | | Interruption | | 26 September 2022 | 00:08 | 26 September 2022 | 09:50 | |
| Casanicolasan | | Interruption | | 26 September 2022 | 00:08 | 26 September 2022 | 09:50 | |

| REGION PROVINCE CITY /MUNICIPALITY BARANGAY | | TYPE | SERVICE PROVIDER | DATE OF INTERRUPTION/ OUTAGE | TIME OF INTERRUPTION/ OUTAGE | DATE RESTORED | TIME RESTORED | REMARKS |
|---|---|--------------|------------------|---------------------------------|---------------------------------|-------------------|---------------|--|
| Zone 2 | | Interruption | | 26 September 2022 | 00:08 | 26 September 2022 | 01:00 | |
| Zone 4 | | Interruption | | 26 September 2022 | 00:08 | 26 September 2022 | 01:00 | |
| Tomana East | | Interruption | | 26 September 2022 | 00:08 | 26 September 2022 | 01:00 | |
| Guling | | Interruption | | 26 September 2022 | 00:08 | 26 September 2022 | 01:00 | |
| Colling | | Interruption | | 26 September 2022 | 00:08 | 26 September 2022 | 01:00 | |
| San Isidro | | Interruption | | 26 September 2022 | 00:08 | 26 September 2022 | 01:00 | |
| Don Antonio Villagei | | Interruption | | 26 September 2022 | 00:08 | 26 September 2022 | 01:00 | |
| Sual | 1 | | | | | | | |
| | | Interruption | | 26 September 2022 | 03:40 | 26 September 2022 | 07:52 | |
| Alcala | 1 | | | | | | | |
| Laoac | | Interruption | | 25 September 2022 | 23:00 | 26 September 2022 | 08:20 | |
| Purok 5, San Pedro Apartado | | Interruption | | 25 September 2022 | 12:00 | | | |
| Agno | 1 | | | | | | | |
| Pob. West/East | | Interruption | | 25 September 2022 | 05:00 | | | |
| Viga | | Interruption | | 25 September 2022 | 03:00 | | | |
| Cayungnan | | Interruption | | 25 September 2022 | 04:00 | | | |
| Patar | | Interruption | | 25 September 2022 | 23:00 | | | |
| Alaminos | 1 | | | | | | | |
| Municipal-wide | | Interruption | | 26 September 2022 | 05:50 | 26 September 2022 | 07:30 | |
| Labrador | 1 | | | | | | | |
| Municipal-wide | | Interruption | | 26 September 2022 | 06:00 | 26 September 2022 | 07:30 | |
| Bani | 1 | | | | | | | |
| Municipal-wide | | Interruption | | 25 September 2022 | 03:00 | | | |
| Infanta | 1 | | | | | | | |
| Municipal-wide | | Interruption | | 26 September 2022 | 03:00 | | | Fallen electric post caused by fallen mango tree |
| Bayambang | 1 | | | | | | | |
| Daraway | | Interruption | | 26 September 2022 | | | | |
| Telbang | | Interruption | | 26 September 2022 | | | | |
| Managos | | Interruption | | 26 September 2022 | | | | |
| Tampog | | Interruption | | 26 September 2022 | | | | |
| Dusoc | | Interruption | | 26 September 2022 | | | | |
| Carungay | | Interruption | | 26 September 2022 | | | | |
| Reynado | | Interruption | | 26 September 2022 | | | | |

| REGION PROVINCE CITY /MUNICIPALITY BARANGAY | | TYPE | SERVICE PROVIDER | DATE OF INTERRUPTION/ OUTAGE | TIME OF INTERRUPTION/ OUTAGE | DATE RESTORED | TIME RESTORED | REMARKS |
|---|-----------|--------------|------------------|------------------------------|------------------------------|-------------------|---------------|---------------------|
| Hermoza | | Interruption | | 26 September 2022 | | | | |
| Malioer | | Interruption | | 26 September 2022 | | | | |
| Sanlibo | | Interruption | | 26 September 2022 | | | | |
| Idong | | Interruption | | 26 September 2022 | | | | |
| Maigpa | | Interruption | | 26 September 2022 | | | | |
| Inanlorenza | | Interruption | | 26 September 2022 | | | | |
| Buayaen | | Interruption | | 26 September 2022 | | | | |
| San Gabriel 2nd | | Interruption | | 26 September 2022 | | | | |
| REGION 2 | 6 | | | | | | | |
| ISABELA | 1 | | | | | | | |
| Dinapigue | 1 | | | | | | | |
| All Barangays | | Outage | AURELCO | 25 September 2022 | 12:15 | 26 September 2022 | 12:00 | Preventive Shutdown |
| NUEVA VIZCAYA | 5 | | | | | | | |
| Ambaguio | 1 | | | | | | | |
| Poblacion, Tiblac, and Labang | | Interruption | NUVELCO | 25 September 2022 | 18:19 | 25 September 2022 | 18:24 | Due to fallen trees |
| Aritao | 1 | | | | | | | |
| Balite | | Interruption | NUVELCO | 25 September 2022 | 05:00 | 25 September 2022 | 12:33 | Due to fallen trees |
| Ocao-Capinaan | | Interruption | NUVELCO | 25 September 2022 | 04:00 | 26 September 2022 | 20:00 | Due to fallen trees |
| Tucanon, Comon, Banganan, Darapidap, Poblacion, Bone South, Tabueng, Kirang, and Calitlitan | | Interruption | NUVELCO | 25 September 2022 | 09:38 | 25 September 2022 | 23:00 | Due to fallen trees |
| Yaway | | Interruption | NUVELCO | 25 September 2022 | 18:15 | 25 September 2022 | 23:00 | Due to fallen trees |
| Beti | | Interruption | NUVELCO | 25 September 2022 | 19:00 | 25 September 2022 | 23:00 | Due to fallen trees |
| Canarem and Canabuan | | Interruption | NUVELCO | 25 September 2022 | 19:00 | 26 September 2022 | 20:00 | Due to fallen trees |
| Bambang | 1 | | | | | | | |
| Abian (Purok 1, 2 & 4) | | Interruption | NUVELCO | 25 September 2022 | 18:00 | 26 September 2022 | 20:30 | Due to fallen trees |
| Kasibu | 1 | | | | | | | |
| All Barangays | | Interruption | NUVELCO | 25 September 2022 | 07:50 | 25 September 2022 | 21:35 | Due to fallen trees |
| Malabing Valley | | Interruption | NUVELCO | 26 September 2022 | 04:00 | 26 September 2022 | 20:00 | Due to fallen trees |
| Santa Fe (Imugan) | 1 | | | | | | | |
| Baracbac | | Interruption | NUVELCO | 25 September 2022 | 18:00 | 26 September 2022 | 11:00 | Due to fallen trees |
| REGION 3 | 69 | | | | | | | |
| AURORA | 8 | | | | | | | |
| Baler | 1 | | | | | | | |
| | | Outage | | 25 September 2022 | | 27 September 2022 | | |

| REGION PROVINCE CITY /MUNICIPALITY BARANGAY | | TYPE | SERVICE PROVIDER | DATE OF INTERRUPTION/ OUTAGE | TIME OF INTERRUPTION/ OUTAGE | DATE RESTORED | TIME RESTORED | REMARKS |
|---|-----------|--------------|------------------|------------------------------|------------------------------|-------------------|---------------|---------|
| Casiguran | 1 | | | | | | | |
| | | Outage | | 25 September 2022 | | 27 September 2022 | | |
| Dilasag | 1 | | | | | | | |
| | | Outage | | 25 September 2022 | | 27 September 2022 | | |
| Dinalungan | 1 | | | | | | | |
| | | Outage | | 25 September 2022 | | 27 September 2022 | | |
| Dingalan | 1 | | | | | | | |
| | | Outage | | 25 September 2022 | | | | |
| Dipaculao | 1 | | | | | | | |
| | | Outage | | 25 September 2022 | | 27 September 2022 | | |
| Maria Aurora | 1 | | | | | | | |
| | | Outage | | 25 September 2022 | | 27 September 2022 | | |
| San Luis | 1 | | | | | | | |
| | | Outage | | 25 September 2022 | | 27 September 2022 | | |
| BULACAN | 5 | | | | | | | |
| Malolos | 1 | | | | | | | |
| | | Outage | MERALCO | 25 September 2022 | | 29 September 2022 | | |
| Paombong | 1 | | | | | | | |
| | | Interruption | | 26 September 2022 | | | | |
| San Jose del Monte | 1 | | | | | | | |
| | | Interruption | | 25 September 2022 | | | | |
| Marilao | 1 | | | | | | | |
| | | Interruption | | 25 September 2022 | | 26 September 2022 | | |
| San Miguel | 1 | | | | | | | |
| | | Interruption | | 26 September 2022 | | | | |
| NUEVA ECIJA | 25 | | | | | | | |
| Aliaga | 1 | | | | | | | |
| | | Outage | | 25 September 2022 | | 28 September 2022 | | |
| Bongabon | 1 | | | | | | | |
| | | Outage | | 25 September 2022 | | 27 September 2022 | | |
| Cabanatuan | 1 | | | | | | | |
| | | Outage | | 25 September 2022 | | 27 September 2022 | | |
| Cabiao | 1 | | | | | | | |
| | | Outage | | 25 September 2022 | | | | |

| REGION PROVINCE CITY /MUNICIPALITY BARANGAY | | TYPE | SERVICE PROVIDER | DATE OF INTERRUPTION/ OUTAGE | TIME OF INTERRUPTION/ OUTAGE | DATE RESTORED | TIME RESTORED | REMARKS |
|---|---|--------|------------------|------------------------------|------------------------------|-------------------|---------------|---------|
| Carranglan | 1 | | | | | | | |
| | | Outage | | 25 September 2022 | | 28 September 2022 | | |
| Gabaldon (Bitulok & Sabani) | 1 | | | | | | | |
| | | Outage | | 25 September 2022 | | 28 September 2022 | | |
| Gapan | 1 | | | | | | | |
| | | Outage | | 25 September 2022 | | 28 September 2022 | | |
| General Mamerto Natividad | 1 | | | | | | | |
| | | Outage | | 25 September 2022 | | 28 September 2022 | | |
| General Tinio (Papaya) | 1 | | | | | | | |
| | | Outage | | 25 September 2022 | | | | |
| Guimba | 1 | | | | | | | |
| | | Outage | | 25 September 2022 | | 27 September 2022 | | |
| Jaen | 1 | | | | | | | |
| | | Outage | | 25 September 2022 | | | | |
| Laur | 1 | | | | | | | |
| | | Outage | | 25 September 2022 | | 28 September 2022 | | |
| Licab | 1 | | | | | | | |
| | | Outage | | 25 September 2022 | | 28 September 2022 | | |
| Llanera | 1 | | | | | | | |
| | | Outage | | 25 September 2022 | | 27 September 2022 | | |
| Lupao | 1 | | | | | | | |
| | | Outage | | 25 September 2022 | | 27 September 2022 | | |
| Palayan | 1 | | | | | | | |
| | | Outage | | 25 September 2022 | | 27 September 2022 | | |
| Peñaranda | 1 | | | | | | | |
| | | Outage | | 25 September 2022 | | 28 September 2022 | | |
| Rizal | 1 | | | | | | | |
| | | Outage | | 25 September 2022 | | 28 September 2022 | | |
| San Antonio | 1 | | | | | | | |
| | | Outage | | 25 September 2022 | | | | |
| San Isidro | 1 | | | | | | | |
| | | Outage | | 25 September 2022 | | | | |
| San Leonardo | 1 | | | | | | | |
| | | Outage | | 25 September 2022 | | 28 September 2022 | | |

| REGION PROVINCE CITY /MUNICIPALITY BARANGAY | | TYPE | SERVICE PROVIDER | DATE OF INTERRUPTION/ OUTAGE | TIME OF INTERRUPTION/ OUTAGE | DATE RESTORED | TIME RESTORED | REMARKS |
|---|-----------|--------------|------------------|---------------------------------|---------------------------------|-------------------|---------------|----------------------------|
| Santa Rosa | 1 | | | | | | | |
| | | Outage | | 25 September 2022 | | 27 September 2022 | | |
| Santo Domingo | 1 | | | | | | | |
| | | Outage | | 25 September 2022 | | 27 September 2022 | | |
| Talavera | 1 | | | | | | | |
| | | Outage | | 25 September 2022 | | 27 September 2022 | | |
| Zaragoza | 1 | | | | | | | |
| | | Outage | | 25 September 2022 | | 28 September 2022 | | |
| PAMPANGA | 13 | | | | | | | |
| Arayat | 1 | | | | | | | |
| | | Interruption | PELCO I | 25 September 2022 | | 26 September 2022 | 06:16 | |
| Bacolor | 1 | | | | | | | |
| | | Interruption | | 25 September 2022 | | 26 September 2022 | 06:03 | |
| Candaba | 1 | | | | | | | |
| | | Interruption | PELCO I | 25 September 2022 | | 26 September 2022 | 04:30 | |
| Floridablanca | 1 | | | | | | | |
| | | Interruption | | 25 September 2022 | | 26 September 2022 | 08:00 | |
| Mabalacat | 1 | | | | | | | |
| | | Interruption | | 25 September 2022 | | 26 September 2022 | 10:54 | Partial Power Interruption |
| Magalang | 1 | | | | | | | |
| | | Interruption | | 25 September 2022 | | 26 September 2022 | 06:00 | |
| Masantol | 1 | | | | | | | |
| | | Interruption | | 25 September 2022 | | 26 September 2022 | 10:05 | |
| Mexico | 1 | | | | | | | |
| | | Interruption | PELCO I | 25 September 2022 | | 26 September 2022 | 06:23 | |
| Minalin | 1 | | | | | | | |
| | | Interruption | | 25 September 2022 | | 26 September 2022 | 06:14 | |
| San Fernando | 1 | | | | | | | |
| | | Interruption | SFELAPCO I | 25 September 2022 | | 26 September 2022 | 17:00 | |
| San Luis | 1 | | | | | | | |
| | | Interruption | PELCO I | 25 September 2022 | | 26 September 2022 | 04:00 | |
| Santa Ana | 1 | | | | | | | |
| | | Interruption | PELCO I | 25 September 2022 | | 26 September 2022 | 04:00 | |

| REGION PROVINCE CITY /MUNICIPALITY BARANGAY | | TYPE | SERVICE PROVIDER | DATE OF INTERRUPTION/ OUTAGE | TIME OF INTERRUPTION/ OUTAGE | DATE RESTORED | TIME RESTORED | REMARKS |
|---|-----------|--------------|------------------|---------------------------------|---------------------------------|-------------------|---------------|---------|
| San Simon | 1 | | | | | | | |
| | | Interruption | | 25 September 2022 | | 26 September 2022 | 08:25 | |
| TARLAC | 18 | | | | | | | |
| Anao | 1 | | | | | | | |
| | | Outage | TARELCO | 25 September 2022 | | 27 September 2022 | | |
| Bamban | 1 | | | | | | | |
| | | Outage | TARELCO | 25 September 2022 | | | | |
| Camiling | 1 | | | | | | | |
| | | Outage | TARELCO | 25 September 2022 | | 27 September 2022 | | |
| Capas | 1 | | | | | | | |
| | | Outage | TARELCO | 25 September 2022 | | | | |
| Concepcion | 1 | | | | | | | |
| | | Outage | TARELCO | 25 September 2022 | | | | |
| Gerona | 1 | | | | | | | |
| | | Outage | TARELCO | 25 September 2022 | | | | |
| La Paz | 1 | | | | | | | |
| | | Outage | TARELCO | 25 September 2022 | | | | |
| Mayantoc | 1 | | | | | | | |
| | | Outage | TARELCO | 25 September 2022 | | 27 September 2022 | | |
| Moncada | 1 | | | | | | | |
| | | Outage | TARELCO | 25 September 2022 | | 27 September 2022 | | |
| Paniqui | 1 | | | | | | | |
| | | Outage | TARELCO | 25 September 2022 | | | | |
| Pura | 1 | | | | | | | |
| | | Outage | TARELCO | 25 September 2022 | | 28 September 2022 | | |
| Ramos | 1 | | | | | | | |
| | | Outage | TARELCO | 25 September 2022 | | | | |
| San Clemente | 1 | | | | | | | |
| | | Outage | TARELCO | 25 September 2022 | | 27 September 2022 | | |
| San Jose | 1 | | | | | | | |
| | | Outage | TARELCO | 25 September 2022 | | | | |
| San Manuel | 1 | | | | | | | |
| | | Outage | TARELCO | 25 September 2022 | | 27 September 2022 | | |
| Santa Ignacia | 1 | | | | | | | |

| REGION PROVINCE CITY /MUNICIPALITY BARANGAY | | TYPE | SERVICE PROVIDER | DATE OF INTERRUPTION/ OUTAGE | TIME OF INTERRUPTION/ OUTAGE | DATE RESTORED | TIME RESTORED | REMARKS |
|---|-----------|--------------|------------------|------------------------------|------------------------------|-------------------|---------------|---|
| | | Outage | TARELCO | 25 September 2022 | | | | |
| Tarlac City | 1 | | | | | | | |
| | | Outage | TARELCO | 25 September 2022 | | | | |
| Victoria | 1 | | | | | | | |
| | | Outage | TARELCO | 25 September 2022 | | | | |
| CALABARZON | 25 | | | | | | | |
| QUEZON | 11 | | | | | | | |
| Burdeos | 1 | | | | | | | |
| | | Interruption | | 25 September 2022 | 12:30 | 28 September 2022 | 18:30 | |
| General Nakar | 1 | | | | | | | |
| | | Interruption | | 25 September 2022 | 18:34 | 26 September 2022 | 13:50 | Except Brgy. Umiray |
| Jomalig | 1 | | | | | | | |
| | | Interruption | | 25 September 2022 | 11:50 | 28 September 2022 | 13:00 | Restored as of 1300H 28 September 2022 |
| Panukulan | 1 | | | | | | | |
| | | Interruption | | 25 September 2022 | 12:30 | | | |
| Patnanungan | 1 | | | | | | | |
| | | Interruption | | 25 September 2022 | 15:40 | 26 September 2022 | 17:30 | |
| Polillo | 1 | | | | | | | |
| | | Interruption | | 25 September 2022 | 12:05 | 26 September 2022 | 11:00 | Restored in Metro Poblacion |
| Real | 1 | | | | | | | |
| | | Interruption | | 25 September 2022 | 17:30 | 25 September 2022 | 23:30 | |
| Tiaong | 1 | | | | | | | |
| Ayusan 1 | | Interruption | | 25 September 2022 | 16:26 | 26 September 2022 | 16:30 | |
| Atimonan | 1 | | | | | | | |
| | | Interruption | | 25 September 2022 | 06:00 | 26 September 2022 | 11:00 | |
| Infanta | 1 | | | | | | | |
| | | Interruption | | 25 September 2022 | 07:30 | 26 September 2022 | 11:15 | |
| San Antonio | 1 | | | | | | | |
| | | Interruption | | 25 September 2022 | 14:30 | 26 September 2022 | 09:00 | |
| BATANGAS | 3 | | | | | | | |
| Lipa | 1 | | | | | | | |
| Banay-banay | | Interruption | | 25 September 2022 | 08:00 | 25 September 2022 | 18:00 | |
| San Jose | 1 | | | | | | | |

| REGION PROVINCE CITY /MUNICIPALITY BARANGAY | | TYPE | SERVICE PROVIDER | DATE OF INTERRUPTION/ OUTAGE | TIME OF INTERRUPTION/ OUTAGE | DATE RESTORED | TIME RESTORED | REMARKS |
|---|---|--------------|------------------|---------------------------------|---------------------------------|-------------------|---------------|---------|
| Bagong Pook | | Interruption | | 25 September 2022 | 08:00 | 25 September 2022 | 18:00 | |
| Banay-banay 1st | | Interruption | | 25 September 2022 | 08:00 | 25 September 2022 | 18:00 | |
| Mataasnakahoy | 1 | | | | | | | |
| Barangay I | | Interruption | | 25 September 2022 | 08:00 | 25 September 2022 | 18:00 | |
| Barangay II | | Interruption | | 25 September 2022 | 08:00 | 25 September 2022 | 18:00 | |
| Barangay II-A | | Interruption | | 25 September 2022 | 08:00 | 25 September 2022 | 18:00 | |
| Barangay III | | Interruption | | 25 September 2022 | 08:00 | 25 September 2022 | 18:00 | |
| Barangay IV | | Interruption | | 25 September 2022 | 08:00 | 25 September 2022 | 18:00 | |
| Bayorbor | | Interruption | | 25 September 2022 | 08:00 | 25 September 2022 | 18:00 | |
| Bubuyan | | Interruption | | 25 September 2022 | 08:00 | 25 September 2022 | 18:00 | |
| Calingatan | | Interruption | | 25 September 2022 | 08:00 | 25 September 2022 | 18:00 | |
| Loob | | Interruption | | 25 September 2022 | 08:00 | 25 September 2022 | 18:00 | |
| Manggahan | | Interruption | | 25 September 2022 | 08:00 | 25 September 2022 | 18:00 | |
| Nangkaan | | Interruption | | 25 September 2022 | 08:00 | 25 September 2022 | 18:00 | |
| San Sebastian | | Interruption | | 25 September 2022 | 08:00 | 25 September 2022 | 18:00 | |
| Santol | | Interruption | | 25 September 2022 | 08:00 | 25 September 2022 | 18:00 | |
| Upa | | Interruption | | 25 September 2022 | 08:00 | 25 September 2022 | 18:00 | |
| Lumang Lipa | | Interruption | | 25 September 2022 | 08:00 | 25 September 2022 | 18:00 | |
| LAGUNA | 4 | | | | | | | |
| Luisiana | 1 | | | | | | | |
| San Roque | | Interruption | | 25 September 2022 | 17:17 | 25 September 2022 | 20:26 | |
| Salvador | | Interruption | | 26 September 2022 | 08:20 | 26 September 2022 | 12:30 | |
| Rafael | | Interruption | | 25 September 2022 | 17:17 | 25 September 2022 | 20:26 | |
| Santa Maria | 1 | | | | | | | |
| Coralan | | Interruption | | 25 September 2022 | 19:29 | 26 September 2022 | 12:00 | |
| Pao-O | | Interruption | | 25 September 2022 | 19:27 | 26 September 2022 | 12:00 | |
| Parang na Buho | | Interruption | | 25 September 2022 | 20:24 | 26 September 2022 | 12:00 | |
| Inayapan | | Interruption | | 25 September 2022 | 07:12 | 26 September 2022 | 12:00 | |
| Matalingting | | Interruption | | 25 September 2022 | 18:43 | 26 September 2022 | 12:00 | |
| Laurel | | Interruption | | 26 September 2022 | 08:20 | 26 September 2022 | 12:00 | |
| Adia | | Interruption | | 25 September 2022 | 21:40 | 26 September 2022 | 04:00 | |
| Macasipac | | Interruption | | 25 September 2022 | 22:52 | 26 September 2022 | 04:00 | |
| Lumban | 1 | | | | | | | |
| Lewin | | Interruption | | 25 September 2022 | 21:20 | 25 September 2022 | 21:31 | |

| REGION PROVINCE CITY /MUNICIPALITY BARANGAY | | TYPE | SERVICE PROVIDER | DATE OF INTERRUPTION/ OUTAGE | TIME OF INTERRUPTION/ OUTAGE | DATE RESTORED | TIME RESTORED | REMARKS |
|---|----------|--------------|------------------|---------------------------------|---------------------------------|-------------------|---------------|---------|
| Cavinti | 1 | | | | | | | |
| Bangco | | Interruption | | 25 September 2022 | 08:30 | 26 September 2022 | 01:30 | |
| Layug | | Interruption | | 25 September 2022 | 08:33 | 26 September 2022 | 01:30 | |
| Cansuso | | Interruption | | 25 September 2022 | 17:00 | 25 September 2022 | 21:31 | |
| RIZAL | 7 | | | | | | | |
| Morong | 1 | | | | | | | |
| Maybancal, E. Dela Paz | | Interruption | | 25 September 2022 | 18:35 | 25 September 2022 | 22:00 | |
| Binangonan | 1 | | | | | | | |
| Macamot | | Interruption | | 25 September 2022 | 16:20 | 26 September 2022 | 17:00 | |
| Darangan | | Interruption | | 25 September 2022 | 21:45 | 26 September 2022 | 17:00 | |
| Tanay | 1 | | | | | | | |
| Plaza Aldea | | Interruption | | 25 September 2022 | 17:30 | 25 September 2022 | | |
| Sampaloc | | Interruption | | 25 September 2022 | 17:30 | 25 September 2022 | | |
| Daraitan | | Interruption | | 25 September 2022 | 21:24 | 25 September 2022 | 21:34 | |
| Piilla | 1 | | | | | | | |
| Halayhayin | | Interruption | | 25 September 2022 | 18:20 | 25 September 2022 | 22:05 | |
| Antipolo | 1 | | | | | | | |
| Dela Paz | | Interruption | | 25 September 2022 | 20:40 | 26 September 2022 | | |
| Cupang | | Interruption | | 25 September 2022 | 20:55 | 26 September 2022 | 09:00 | |
| Taytay | 1 | | | | | | | |
| Muzon | | Interruption | | 25 September 2022 | 20:05 | 26 September 2022 | | |
| Cardona | 1 | | | | | | | |
| Balibago | | Interruption | | 25 September 2022 | 17:40 | 27 September 2022 | 10:50 | |
| Tuna | | Interruption | | 25 September 2022 | 17:40 | 27 September 2022 | 10:50 | |
| Lambac | | Interruption | | 25 September 2022 | 17:40 | 27 September 2022 | 11:05 | |
| Boor | | Interruption | | 25 September 2022 | 20:49 | 27 September 2022 | 11:05 | |
| San Roque | | Interruption | | 25 September 2022 | 18:47 | 26 September 2022 | 12:30 | |
| REGION 5 | 4 | | | | | | | |
| CAMARINES NORTE | 4 | | | | | | | |
| Jose Panganiban | 1 | | | | | | | |
| Salvacion | | Interruption | CANORECO | 25 September 2022 | | 26 September 2022 | 14:00 | |
| Mercedes | 1 | | | | | | | |
| Hamoraon | | Interruption | CANORECO | 25 September 2022 | | 26 September 2022 | 14:00 | |
| Capalonga | 1 | | | | | | | |

| REGION PROVINCE CITY /MUNICIPALITY BARANGAY | | TYPE | SERVICE PROVIDER | DATE OF INTERRUPTION/ OUTAGE | TIME OF INTERRUPTION/ OUTAGE | DATE RESTORED | TIME RESTORED | REMARKS |
|---|---|--------------|------------------|------------------------------|------------------------------|-------------------|---------------|---------|
| Poblacion | | Interruption | CANORECO | 25 September 2022 | 22:30 | 25 September 2022 | 23:00 | |
| San Vicente | 1 | | | | | | | |
| Brgy. Asdum | | Interruption | CANORECO | 25 September 2022 | | 26 September 2022 | 14:00 | |
| Brgy. Fabrica | | Interruption | CANORECO | 25 September 2022 | | 26 September 2022 | 14:00 | |

COMMUNICATION LINES as of (October 01, 2022 08:00)

| REGION PROVINCE CITY /MUNICIPALITY BARANGAY | | TELECOM PANY | STATUS OF COMM UNICATIO N | DATE INT ERRUPTI ON | TIME INTE RRUPTIO N | DATE RES TORATIO N | TIME RES TORATIO N | 2G SITE COUNT | 2G WITH COVERAG E | 2G % OF COVERAG E | 3G SITE COUNT | 3G WITH COVERAG E | 3G % OF COVERAG E | 4G SITE COUNT | 4G WITH COVERAG E | 4G % OF COVERAG E | REMARKS |
|---|---|--------------|---------------------------|---------------------|---------------------|--------------------|--------------------|---------------|-------------------|-------------------|---------------|-------------------|-------------------|---------------|-------------------|-------------------|--------------------------|
| GRAND TOTAL | 6 | | | | | | | | | | | | | | | | |
| REGION 1 | 1 | | | | | | | | | | | | | | | | |
| ILOCOS NORTE | 1 | | | | | | | | | | | | | | | | |
| Adams | 1 | | | | | | | | | | | | | | | | |
| | | Smart | Non-operational | September 25, 2022 | | | | | | | | | | | | | Out of service |
| | | Globe | Operational | September 25, 2022 | | | | | | | | | | | | | Slow internet connection |
| CALABARZON | 5 | | | | | | | | | | | | | | | | |
| QUEZON | 5 | | | | | | | | | | | | | | | | |
| Patnanungan | 1 | | | | | | | | | | | | | | | | |
| | | Globe | Operational | September 25, 2022 | | September 26, 2022 | 18:00 | | | | | | | | | | |
| Jomalig | 1 | | | | | | | | | | | | | | | | |
| | | Globe | Operational | September 25, 2022 | | September 26, 2022 | 18:00 | | | | | | | | | | |
| Polillo | 1 | | | | | | | | | | | | | | | | |
| | | Globe | Operational | September 25, 2022 | | September 25, 2022 | 18:00 | | | | | | | | | | |
| | | Smart | Operational | September 25, 2022 | | September 25, 2022 | 18:00 | | | | | | | | | | |
| Burdeos | 1 | | | | | | | | | | | | | | | | |
| | | Globe | Operational | September 25, 2022 | | September 25, 2022 | 18:00 | | | | | | | | | | |

| REGION PROVINCE CITY /MUNICIPALITY BARANGAY | | TELECOM PANY | STATUS OF COMM UNICATIO N | DATE INT ERRUPTI ON | TIME INTE RRUPTIO N | DATE RES TORATIO N | TIME RES TORATIO N | 2G SITE COUNT | 2G WITH COVERAG E | 2G % OF COVERAG E | 3G SITE COUNT | 3G WITH COVERAG E | 3G % OF COVERAG E | 4G SITE COUNT | 4G WITH COVERAG E | 4G % OF COVERAG E | REMARKS |
|---|---|--------------|---------------------------|---------------------|---------------------|--------------------|--------------------|---------------|-------------------|-------------------|---------------|-------------------|-------------------|---------------|-------------------|-------------------|---------|
| | | Smart | Operationa l | September 25, 2022 | | September 25, 2022 | 18:00 | | | | | | | | | | |
| Panukulan | 1 | | | | | | | | | | | | | | | | |
| | | Globe | Operationa l | September 25, 2022 | | September 25, 2022 | 18:00 | | | | | | | | | | |
| | | Smart | Operationa l | September 25, 2022 | | September 25, 2022 | 18:00 | | | | | | | | | | |

STATUS OF FLIGHTS as of (October 01, 2022 08:00)

| REGION PROVINCE CITY /MUNICIPALITY BARANGAY | | AIRPORT | AIRLINE | TYPE | FLIGHT NO | ROUTE | DATE CANCELLED | TIME CANCELLED | DATE RESUMED | TIME RESUMED | REMARKS |
|---|----|---------|--------------------------|----------|-----------|------------------------|-------------------|----------------|-------------------|--------------|---------|
| GRAND TOTAL | 84 | | | | | | | | | | |
| NCR | 84 | | | | | | | | | | |
| NCR | 84 | | | | | | | | | | |
| No breakdown | 84 | | | | | | | | | | |
| | | | CebGo (DG) | Domestic | DG 6111 | Manila-Naga-Manila | 25 September 2022 | | 27 September 2022 | | |
| | | | CebGo (DG) | Domestic | DG 6112 | Manila-Naga-Manila | 25 September 2022 | | 27 September 2022 | | |
| | | | CebGo (DG) | Domestic | DG 6117 | Manila-Naga-Manila | 25 September 2022 | | 27 September 2022 | | |
| | | | CebGo (DG) | Domestic | DG 6118 | Manila-Naga-Manila | 25 September 2022 | | 27 September 2022 | | |
| | | | AirSWIFT (T6) | Domestic | T6143 | El Nido-Manila | 25 September 2022 | | 27 September 2022 | | |
| | | | AirSWIFT (T6) | Domestic | T6149 | El Nido-Manila | 25 September 2022 | | 27 September 2022 | | |
| | | | AirSWIFT (T6) | Domestic | T6147 | El Nido-Manila | 25 September 2022 | | 27 September 2022 | | |
| | | | Philippine Airlines (PR) | Domestic | PR1987 | Manila-Tacloban-Manila | 25 September 2022 | | 27 September 2022 | | |
| | | | Philippine Airlines (PR) | Domestic | PR1988 | Manila-Tacloban-Manila | 25 September 2022 | | 27 September 2022 | | |
| | | | PAL Express (2P) | Domestic | 2P2147 | Manila-Tacloban-Manila | 25 September 2022 | | 27 September 2022 | | |

| REGION PROVINCE CITY /MUNICIPALITY BARANGAY | AIRPORT | AIRLINE | TYPE | FLIGHT NO | ROUTE | DATE CANCELLED | TIME CANCELLED | DATE RESUMED | TIME RESUMED | REMARKS |
|--|---------|--------------------------|----------|-----------|----------------------------------|----------------------|-------------------|----------------------|-----------------|---------|
| | | PAL Express (2P) | Domestic | 2P2148 | Manila-Iloilo- Manila | 25 September 2022 | | 27 September 2022 | | |
| | | PAL Express (2P) | Domestic | 2P2135 | Manila-Iloilo- Manila | 25 September 2022 | | 27 September 2022 | | |
| | | PAL Express (2P) | Domestic | 2P2136 | Manila-Bacolod- Manila | 25 September 2022 | | 27 September 2022 | | |
| | | PAL Express (2P) | Domestic | 2P2137 | Manila-Bacolod- Manila | 25 September 2022 | | 27 September 2022 | | |
| | | PAL Express (2P) | Domestic | 2P2138 | Manila-Bacolod- Manila | 25 September 2022 | | 27 September 2022 | | |
| | | PAL Express (2P) | Domestic | 2P2825 | Manila-Davao | 25 September 2022 | | 27 September 2022 | | |
| | | PAL Express (2P) | Domestic | 2P2205 | Manila-Roxas- Manila | 25 September 2022 | | 27 September 2022 | | |
| | | PAL Express (2P) | Domestic | 2P2206 | Manila-Roxas- Manila | 25 September 2022 | | 27 September 2022 | | |
| | | PAL Express (2P) | Domestic | 2P2983 | Manila-Tacloban- Manila | 25 September 2022 | | 27 September 2022 | | |
| | | PAL Express (2P) | Domestic | 2P2984 | Manila-Tacloban- Manila | 25 September 2022 | | 27 September 2022 | | |
| | | PAL Express (2P) | Domestic | 2P2787 | Manila-Tacloban- Manila | 25 September 2022 | | 27 September 2022 | | |
| | | PAL Express (2P) | Domestic | 2P2788 | Manila-Puerto Princesa-Manila | 25 September 2022 | | 27 September 2022 | | |
| | | PAL Express (2P) | Domestic | 2P2145 | Manila-Puerto Princesa-Manila | 25 September 2022 | | 27 September 2022 | | |
| | | PAL Express (2P) | Domestic | 2P2146 | Manila-Iloilo- Manila | 25 September 2022 | | 27 September 2022 | | |
| | | PAL Express (2P) | Domestic | 2P 2966 | Busuanga- Manila | 25 September 2022 | | 27 September 2022 | | |
| | | PAL Express (2P) | Domestic | 2P 2964 | Busuanga- Manila | 25 September 2022 | | 27 September 2022 | | |
| | | PAL Express (2P) | Domestic | 2P 2958 | Cotabato-Manila | 25 September 2022 | | 27 September 2022 | | |
| | | PAL Express (2P) | Domestic | 2P 2050 | Caticlan-Manila | 25 September 2022 | | 27 September 2022 | | |
| | | PAL Express (2P) | Domestic | 2P 2976 | Siargao-Manila | 25 September 2022 | | 27 September 2022 | | |
| | | Cebu Pacific Air (5J) | Domestic | 5J 196 | Manila-Cauayan- Manila | 25 September 2022 | | 27 September 2022 | | |
| | | Cebu Pacific Air (5J) | Domestic | 5J 197 | Manila-Cauayan- Manila | 25 September 2022 | | 27 September 2022 | | |
| | | Cebu Pacific Air (5J) | Domestic | 5J 504 | Manila-Tuguegar ao-Manila | 25 September 2022 | | 27 September 2022 | | |

| REGION PROVINCE CITY /MUNICIPALITY BARANGAY | AIRPORT | AIRLINE | TYPE | FLIGHT NO | ROUTE | DATE CANCELLED | TIME CANCELLED | DATE RESUMED | TIME RESUMED | REMARKS |
|---|---------|-------------------------------|---------------|-----------|----------------------------|-------------------|----------------|-------------------|--------------|---------|
| | | Cebu Pacific Air (5J) | Domestic | 5J 505 | Manila-Tuguegarao-Manila | 25 September 2022 | | 26 September 2022 | | |
| | | CebGo (DG) | Domestic | DG 6504 | Cebu-Manila | 25 September 2022 | | 27 September 2022 | | |
| | | Philippine Airlines (PR) | Domestic | PR 1818 | Manila-Davao-Manila | 25 September 2022 | | 27 September 2022 | | |
| | | Philippine Airlines (PR) | Domestic | PR 1819 | Manila-Davao-Manila | 25 September 2022 | | 27 September 2022 | | |
| | | Philippine Airlines (PR) | Domestic | PR 1860 | Manila-Cebu-Manila | 25 September 2022 | | 27 September 2022 | | |
| | | Philippine Airlines (PR) | Domestic | PR 1861 | Manila-Cebu-Manila | 25 September 2022 | | 27 September 2022 | | |
| | | Philippine Airlines (PR) | Domestic | PR 1823 | Manila-Davao-Manila | 25 September 2022 | | 27 September 2022 | | |
| | | Philippine Airlines (PR) | Domestic | PR 1824 | Manila-Davao-Manila | 25 September 2022 | | 27 September 2022 | | |
| | | Philippine Airlines (PR) | Domestic | PR 1862 | Manila-Cebu-Manila | 25 September 2022 | | 27 September 2022 | | |
| | | Philippine Airlines (PR) | Domestic | PR 1863 | Manila-Cebu-Manila | 25 September 2022 | | 27 September 2022 | | |
| | | Philippine Airlines (PR) | Domestic | PR 1868 | Manila-Cebu-Manila | 25 September 2022 | | 27 September 2022 | | |
| | | Philippine Airlines (PR) | Domestic | PR 1867 | Manila-Cebu-Manila | 25 September 2022 | | 27 September 2022 | | |
| | | Philippine Airlines (PR) | Domestic | PR 1864 | Cebu-Manila | 25 September 2022 | | 27 September 2022 | | |
| | | Philippine Airlines (PR) | Domestic | PR 1820 | Davao-Manila | 25 September 2022 | | 27 September 2022 | | |
| | | Philippine Airlines (PR) | Domestic | PR 1869 | Manila-Cebu | 25 September 2022 | | 27 September 2022 | | |
| | | AirAsia Philippines (Z2) | Domestic | Z2 615 | Manila-Davao | 25 September 2022 | | 27 September 2022 | | |
| | | AirAsia Philippines (Z2) | Domestic | Z2 771 | Manila-Cebu | 25 September 2022 | | 27 September 2022 | | |
| | | KLM Royal Dutch Airlines (KL) | International | KL 803 | Manila-Amsterdam | 25 September 2022 | | 27 September 2022 | | |
| | | KLM Royal Dutch Airlines (KL) | International | KL 804 | Manila-Amsterdam | 25 September 2022 | | 27 September 2022 | | |
| | | Air Niugini (PX) | International | PX 010 | Manila-Port Moresby-Manila | 25 September 2022 | | 27 September 2022 | | |
| | | Air Niugini (PX) | International | PX 011 | Manila-Port Moresby-Manila | 25 September 2022 | | 27 September 2022 | | |

| REGION PROVINCE CITY /MUNICIPALITY BARANGAY | AIRPORT | AIRLINE | TYPE | FLIGHT NO | ROUTE | DATE CANCELLED | TIME CANCELLED | DATE RESUMED | TIME RESUMED | REMARKS |
|---|---------|--------------------------|---------------|--------------|------------------------------|-------------------|----------------|-------------------|--------------|---------|
| | | United Airlines (UA) | International | UA 183 | Manila-Guam-Manila | 25 September 2022 | | 26 September 2022 | | |
| | | United Airlines (UA) | International | UA 184 | Manila-Guam-Manila | 25 September 2022 | | 26 September 2022 | | |
| | | Philippine Airlines (PR) | International | PR 732 | Manila-Bangkok-Manila | 25 September 2022 | | 29 September 2022 | | |
| | | Philippine Airlines (PR) | International | PR 733 | Manila-Bangkok-Manila | 25 September 2022 | | 29 September 2022 | | |
| | | Philippine Airlines (PR) | International | PR 509 | Manila-Singapore | 25 September 2022 | | 26 September 2022 | | |
| | | Philippine Airlines (PR) | International | PR 537 | Manila-Denpasar | 25 September 2022 | | 26 September 2022 | | |
| | | Air Asia Philippines | Domestic | Z2 689/690 | Manila-Cagayan-Manila | 26 September 2022 | | 27 September 2022 | | |
| | | Air Asia Philippines | Domestic | Z2 772 | Cebu-Manila | 25 September 2022 | | 26 September 2022 | | |
| | | Air Asia Philippines | Domestic | Z2 616 | Davao-Manila | 25 September 2022 | | 26 September 2022 | | |
| | | Philippine Airlines (PR) | International | PR 510 | Singapore-Manila | 25 September 2022 | | 27 September 2022 | | |
| | | Philippine Airlines (PR) | International | PR 538 | Denpasar-Manila | 26 September 2022 | | 27 September 2022 | | |
| | | Philippine Airlines (PR) | Domestic | PR 2808 | Davao-Manila | 26 September 2022 | | 27 September 2022 | | |
| | | Philippine Airlines (PR) | Domestic | PR 2961 | Manila-Busuanga | 26 September 2022 | | 27 September 2022 | | |
| | | Philippine Airlines (PR) | Domestic | PR 2932/2933 | Manila-Basco-Manila | 26 September 2022 | | 27 September 2022 | | |
| | | Philippine Airlines (PR) | Domestic | PR 2671/2672 | Manila-Calbayog-Manila | 26 September 2022 | | 27 September 2022 | | |
| | | Philippine Airlines (PR) | Domestic | PR 2921 | Manila-Legazpi | 26 September 2022 | | 27 September 2022 | | |
| | | AirSWIFT | Domestic | T6114 | Manila-El Nido | 26 September 2022 | | 27 September 2022 | | |
| | | AirSWIFT | Domestic | T6112 | Manila-El Nido | 26 September 2022 | | 27 September 2022 | | |
| | | Cebu Pacific | Domestic | 5J325/326 | Manila-Legapi-Manila | 26 September 2022 | | 27 September 2022 | | |
| | | Cebu Pacific | Domestic | 5J861/862 | Manila-Zamboanga-Manila | 26 September 2022 | | 27 September 2022 | | |
| | | Cebu Pacific | Domestic | 5J961/962 | Manila-Davao-Manila | 26 September 2022 | | 27 September 2022 | | |
| | | Cebu Pacific | Domestic | 5J381/382 | Manila-Cagayan de Oro-Manila | 26 September 2022 | | 27 September 2022 | | |

| REGION PROVINCE CITY /MUNICIPALITY BARANGAY | AIRPORT | AIRLINE | TYPE | FLIGHT NO | ROUTE | DATE CANCELLED | TIME CANCELLED | DATE RESUMED | TIME RESUMED | REMARKS |
|---|---------|--------------|----------|-----------|---------------------------------|-------------------|----------------|-------------------|--------------|---------|
| | | Cebu Pacific | Domestic | 5J635/636 | Manila-Puerto Princesa-Manila | 26 September 2022 | | 27 September 2022 | | |
| | | Cebu Pacific | Domestic | 5J483/484 | Manila-Bacolod-Manila | 26 September 2022 | | 27 September 0022 | | |
| | | Cebu Pacific | Domestic | 5J919/920 | Manila-Boracay(Caticlan)-Manila | 26 September 2022 | | 27 September 2022 | | |
| | | Cebu Pacific | Domestic | 5J451/452 | Manila-Iloilo-Manila | 26 September 2022 | | 27 September 2022 | | |
| | | Cebu Pacific | Domestic | 5J785/786 | Manila-Butuan-Manila | 26 September 2022 | | 27 September 2022 | | |
| | | Cebu Pacific | Domestic | 5J565/566 | Manila-Cebu-Manila | 26 September 2022 | | 27 September 2022 | | |
| | | Cebu Pacific | Domestic | 5J891/892 | Manila-Caticlan-Manila | 26 September 2022 | | 27 September 2022 | | |
| | | Cebu Pacific | Domestic | 5J991/992 | Manila-General Santos-Manila | 26 September 2022 | | 27 September 2022 | | |
| | | Cebu Pacific | Domestic | 5J657/658 | Manila-Tacloban-Manila | 26 September 2022 | | 27 September 2022 | | |

STATUS OF SEAPORTS as of (October 01, 2022 08:00)

| REGION PROVINCE CITY /MUNICIPALITY BARANGAY | | NAME OF PORT | STATUS | DATE REPORTED (Non-Operational) | TIME REPORTED (Non-Operational) | DATE REPORTED (Operational) | TIME REPORTED (Operational) | REMARKS |
|---|----|---------------|-------------|---------------------------------|---------------------------------|-----------------------------|-----------------------------|---------|
| GRAND TOTAL | 67 | | | | | | | |
| CALABARZON | 18 | | | | | | | |
| BATANGAS | 4 | | | | | | | |
| Batangas City | 1 | | | | | | | |
| | | Batangas Port | Operational | 24 September 2022 | 17:20 | 26 September 2022 | 06:00 | |
| Mabini | 1 | | | | | | | |
| | | Talaga Port | Operational | 24 September 2022 | 17:20 | 26 September 2022 | 06:00 | |
| Tingloy | 1 | | | | | | | |
| | | Tingloy Port | Operational | 24 September 2022 | 17:20 | 26 September 2022 | 06:00 | |
| Balayan | 1 | | | | | | | |
| | | Balayan Port | Operational | 24 September 2022 | 17:20 | 26 September 2022 | 06:00 | |
| QUEZON | 14 | | | | | | | |
| Real | 1 | | | | | | | |

| REGION PROVINCE CITY /MUNICIPALITY BARANGAY | | NAME OF PORT | STATUS | DATE REPORTED (Non-Operational) | TIME REPORTED (Non-Operational) | DATE REPORTED (Operational) | TIME REPORTED (Operational) | REMARKS |
|---|-----------|---------------------|-------------|---------------------------------|---------------------------------|-----------------------------|-----------------------------|---------|
| | | Port of Real | Operational | 24 September 2022 | 20:00 | 26 September 2022 | 06:00 | |
| Infanta | 1 | | | | | | | |
| | | Port of Infanta | Operational | 24 September 2022 | 20:00 | 26 September 2022 | 06:00 | |
| Polillo | 1 | | | | | | | |
| | | Port of Polillo | Operational | 24 September 2022 | 20:00 | 26 September 2022 | 06:00 | |
| Patnanungan | 1 | | | | | | | |
| | | Port of Patnanungan | Operational | 24 September 2022 | 20:00 | 26 September 2022 | 06:00 | |
| Jomalig | 1 | | | | | | | |
| | | Port of Jomalig | Operational | 24 September 2022 | 20:00 | 26 September 2022 | 06:00 | |
| Burdeos | 1 | | | | | | | |
| | | Port of Burdeos | Operational | 24 September 2022 | 20:00 | 26 September 2022 | 06:00 | |
| Lucena | 2 | | | | | | | |
| | | Lucena Port | Operational | 24 September 2022 | 11:00 | 26 September 2022 | 06:00 | |
| | | Cotta Port | Operational | 24 September 2022 | 11:00 | 26 September 2022 | 06:00 | |
| Mauban | 1 | | | | | | | |
| | | Mauban Port | Operational | 24 September 2022 | 11:00 | 26 September 2022 | 06:00 | |
| Atimonan | 1 | | | | | | | |
| | | Atimonan Port | Operational | 24 September 2022 | 11:00 | 26 September 2022 | 06:00 | |
| Alabat | 1 | | | | | | | |
| | | Alabat Port | Operational | 24 September 2022 | 11:00 | 26 September 2022 | 06:00 | |
| Guinayangan | 1 | | | | | | | |
| | | Guinayangan Port | Operational | 24 September 2022 | 11:00 | 26 September 2022 | 06:00 | |
| Gumaca | 1 | | | | | | | |
| | | Salome Port | Operational | 24 September 2022 | 11:00 | 26 September 2022 | 06:00 | |
| San Andres | 1 | | | | | | | |
| | | San Andres Port | Operational | 24 September 2022 | 11:00 | 26 September 2022 | 06:00 | |
| MIMAROPA | 38 | | | | | | | |
| ORIENTAL MINDORO | 3 | | | | | | | |
| Calapan | 1 | | | | | | | |
| San Antonio | | Calapan Port | Operational | 24 September 2022 | 17:00 | 26 September 2022 | 06:30 | |
| Puerto Galera | 1 | | | | | | | |
| Balatero | | Balatero Port | Operational | 24 September 2022 | 17:00 | 26 September 2022 | 06:30 | |
| Roxas | 1 | | | | | | | |
| Dangay | | Dangay Port | Operational | 25 September 2022 | 17:00 | 26 September 2022 | 06:30 | |
| MARINDUQUE | 4 | | | | | | | |

| REGION PROVINCE CITY /MUNICIPALITY BARANGAY | | NAME OF PORT | STATUS | DATE REPORTED (Non-Operational) | TIME REPORTED (Non-Operational) | DATE REPORTED (Operational) | TIME REPORTED (Operational) | REMARKS |
|---|-----------|------------------|-------------|---------------------------------|---------------------------------|-----------------------------|-----------------------------|---------|
| Mogpog | 1 | | | | | | | |
| Balanacan | | Balanacan Port | Operational | 24 September 2022 | 12:45 | 26 September 2022 | 06:00 | |
| Boac | 1 | | | | | | | |
| Cawit | | Cawit Port | Operational | 24 September 2022 | 12:45 | 26 September 2022 | 06:00 | |
| Santa Cruz | 1 | | | | | | | |
| Buyabod | | Buyabod Port | Operational | 24 September 2022 | 12:45 | 26 September 2022 | 06:00 | |
| Gasan | 1 | | | | | | | |
| Dos | | Gasan Wharf | Operational | 24 September 2022 | 12:45 | 26 September 2022 | 06:00 | |
| OCCIDENTAL MINDORO | 4 | | | | | | | |
| Abra de Ilog | 1 | | | | | | | |
| Lumangbayan | | Matabang Port | Operational | 24 September 2022 | 17:00 | 26 September 2022 | 09:00 | |
| Lubang | 1 | | | | | | | |
| Tilik | | Tilik Port | Operational | 25 September 2022 | 06:00 | 27 September 2022 | 08:00 | |
| Looc | 1 | | | | | | | |
| Agkawayan | | Agkawayan Port | Operational | 25 September 2022 | 06:00 | 27 September 2022 | 08:00 | |
| San Jose | 1 | | | | | | | |
| Caminawit | | Caminawit Port | Operational | 25 September 2022 | 18:00 | 27 September 2022 | 10:30 | |
| ROMBLON | 8 | | | | | | | |
| Romblon | 1 | | | | | | | |
| Barangay II | | Romblon Port | Operational | 25 September 2022 | 12:00 | 26 September 2022 | 08:00 | |
| Odiangan | 1 | | | | | | | |
| Poctoy | | Poctoy Port | Operational | 25 September 2022 | 12:00 | 26 September 2022 | 08:00 | |
| San Agustin | 1 | | | | | | | |
| Poblacion | | San Agustin Port | Operational | 25 September 2022 | 12:00 | 26 September 2022 | 08:00 | |
| San Jose | 1 | | | | | | | |
| Poblacion | | San Jose Port | Operational | 25 September 2022 | 12:00 | 26 September 2022 | 08:00 | |
| Calatrava | 1 | | | | | | | |
| Poblacion | | Calatrava Port | Operational | 25 September 2022 | 12:00 | 26 September 2022 | 08:00 | |
| Cajidiocan | 1 | | | | | | | |
| Poblacion | | Cajidiocan Port | Operational | 25 September 2022 | 12:00 | 26 September 2022 | 08:00 | |
| Banton (Jones) | 1 | | | | | | | |
| Poblacion | | Banton Port | Operational | 25 September 2022 | 12:00 | 26 September 2022 | 08:00 | |
| Corcuera | 1 | | | | | | | |
| Poblacion | | Poblacion Port | Operational | 25 September 2022 | 12:00 | 26 September 2022 | 08:00 | |
| PALAWAN | 19 | | | | | | | |

| REGION PROVINCE CITY /MUNICIPALITY BARANGAY | | NAME OF PORT | STATUS | DATE REPORTED (Non-Operational) | TIME REPORTED (Non-Operational) | DATE REPORTED (Operational) | TIME REPORTED (Operational) | REMARKS |
|---|---|------------------------|-------------|---------------------------------|---------------------------------|-----------------------------|-----------------------------|---------|
| Coron | 1 | | | | | | | |
| Tagumpay | | Coron Port | Operational | 25 September 2022 | 09:35 | 26 September 2022 | 18:00 | |
| Culion | 1 | | | | | | | |
| Balala | | Culion Port | Operational | 25 September 2022 | 09:35 | 26 September 2022 | 18:00 | |
| Linapacan | 1 | | | | | | | |
| San Miguel | | Linapacan Port | Operational | 25 September 2022 | 09:35 | 26 September 2022 | 18:00 | |
| Busuanga | 1 | | | | | | | |
| | | Busuanga Port | Operational | 25 September 2022 | 09:35 | 26 September 2022 | 18:00 | |
| Brookes Point | 1 | | | | | | | |
| District 1 | | Brookes Point | Operational | 25 September 2022 | 18:00 | 27 September 2022 | 15:00 | |
| Bataraza | 1 | | | | | | | |
| Rio Tuba | | Bataraza Port | Operational | 25 September 2022 | 18:00 | 27 September 2022 | 15:00 | |
| Quezon | 1 | | | | | | | |
| Alfonso XIII | | Quezon Port | Operational | 25 September 2022 | 18:00 | 27 September 2022 | 15:00 | |
| Rizal (Marcos) | 1 | | | | | | | |
| Punta Baja | | Rizal Port | Operational | 25 September 2022 | 18:00 | 27 September 2022 | 15:00 | |
| Sofronio Española | 1 | | | | | | | |
| | | Sofronio Espanola Port | Operational | 25 September 2022 | 18:00 | 27 September 2022 | 15:00 | |
| Taytay | 1 | | | | | | | |
| Poblacion | | Taytay Port | Operational | 25 September 2022 | | 29 September 2022 | 08:00 | |
| El Nido (Bacuit) | 1 | | | | | | | |
| Buena Suerte | | El Nido Port | Operational | 26 September 2022 | | 29 September 2022 | | |
| Cuyo | 1 | | | | | | | |
| Tenga-tenga | | Cuyo Port | Operational | 24 September 2022 | 11:00 | 26 September 2022 | 15:50 | |
| Magsaysay | 1 | | | | | | | |
| | | Magsaysay Port | Operational | 24 September 2022 | 11:00 | 26 September 2022 | 15:50 | |
| Cagayancillo | 1 | | | | | | | |
| Convento | | Cagayancillo Port | Operational | 24 September 2022 | 11:00 | 26 September 2022 | 15:50 | |
| Agutaya | 1 | | | | | | | |
| Bancal | | Agutaya Port | Operational | 24 September 2022 | 11:00 | 26 September 2022 | 15:50 | |
| Aborlan | 1 | | | | | | | |
| Apurawan | | Aborlan Port | Operational | 25 September 2022 | 21:00 | 27 September 2022 | 08:00 | |
| Balabac | 1 | | | | | | | |
| Poblacion 4 | | Balabac Port | Operational | 25 September 2022 | 22:00 | 28 September 2022 | 06:00 | |
| Araceli | 1 | | | | | | | |

| REGION PROVINCE CITY /MUNICIPALITY BARANGAY | | NAME OF PORT | STATUS | DATE REPORTED (Non-Operational) | TIME REPORTED (Non-Operational) | DATE REPORTED (Operational) | TIME REPORTED (Operational) | REMARKS |
|---|-----------|--------------------|-------------|---------------------------------|---------------------------------|-----------------------------|-----------------------------|---------|
| Poblacion | | Araceli Port | Operational | 26 September 2022 | 12:00 | 27 September 2022 | 15:00 | |
| Kalayaan | 1 | | | | | | | |
| Pag-asa | | Kalayaan Port | Operational | 26 September 2022 | 17:37 | 27 September 2022 | | |
| REGION 5 | 11 | | | | | | | |
| ALBAY | 1 | | | | | | | |
| Tabaco | 1 | | | | | | | |
| | | Tabaco Port | Operational | 25 September 2022 | | 26 September 2022 | | |
| CAMARINES NORTE | 1 | | | | | | | |
| Vinzons | 1 | | | | | | | |
| | | Minaogan Fish Port | Operational | 25 September 2022 | | 26 September 2022 | | |
| CAMARINES SUR | 2 | | | | | | | |
| Pasacao | 1 | | | | | | | |
| | | Pasacao Port | Operational | 24 September 2022 | 11:00 | 26 September 2022 | | |
| Tinambac | 1 | | | | | | | |
| | | Tamban Port | Operational | 25 September 2022 | | 26 September 2022 | | |
| CATANDUANES | 2 | | | | | | | |
| Virac | 1 | | | | | | | |
| | | Virac Port | Operational | 24 September 2022 | 17:00 | 26 September 2022 | | |
| San Andres (Calolbon) | 1 | | | | | | | |
| | | San Andres Port | Operational | 25 September 2022 | | 26 September 2022 | | |
| MASBATE | 3 | | | | | | | |
| Mobo | 1 | | | | | | | |
| | | Mobo Fish Port | Operational | 25 September 2022 | | 26 September 2022 | | |
| Masbate City | 1 | | | | | | | |
| | | Masbate Port | Operational | 25 September 2022 | | 26 September 2022 | | |
| Cataingan | 1 | | | | | | | |
| | | Mintac Port | Operational | 25 September 2022 | | 26 September 2022 | | |
| SORSOGON | 2 | | | | | | | |
| Matnog | 1 | | | | | | | |
| | | Matnog Port | Operational | 25 September 2022 | | 26 September 2022 | | |
| Pilar | 1 | | | | | | | |
| | | Pilar Port | Operational | 25 September 2022 | | 26 September 2022 | | |

STRANDED PASSENGERS, ROLLING CARGOES, VESSELS, MBCAS as of (October 01, 2022 08:00)

| REGION PROVINCE CITY /MUNICIPALITY BARANGAY | | DISTRICT | STATION | SUBSTATION | PORT/TERMINAL | PASSENGER | ROLLING CARGOES | VESSELS/BUS LINER | MBCA (MOTOR BANCA) | REMARKS |
|---|----|------------------|---------------------|-----------------|-----------------|-----------|-----------------|-------------------|--------------------|---------|
| GRAND TOTAL | 12 | | | | | 0 | 0 | 0 | 0 | |
| CALABARZON | 6 | | | | | 0 | 0 | 0 | 0 | |
| BATANGAS | 1 | | | | | 0 | 0 | 0 | 0 | |
| Batangas City | 1 | | | | | 0 | 0 | 0 | 0 | |
| | | | CGS Batangas | CGSS Batangas | Batangas Port | 0 | 0 | 0 | 0 | |
| QUEZON | 5 | | | | | 0 | 0 | 0 | 0 | |
| Real | 1 | | | | | 0 | 0 | 0 | 0 | |
| | | | CGS Northern Quezon | CGSS Real | Real Port | 0 | 0 | 0 | 0 | |
| Polillo | 1 | | | | | 0 | 0 | 0 | 0 | |
| | | | CGS Northern Quezon | CGSS Polilio | Polillo Port | 0 | 0 | 0 | 0 | |
| Atimonan | 1 | | | | | 0 | 0 | 0 | 0 | |
| | | | CGS Southern Quezon | CGSS Atimonan | Atimonan Port | 0 | 0 | 0 | 0 | |
| Lucena | 1 | | | | | 0 | 0 | 0 | 0 | |
| | | | CGS Southern Quezon | CGSS Cotta | Cotta Port | 0 | 0 | 0 | 0 | |
| San Andres | 1 | | | | | 0 | 0 | 0 | 0 | |
| | | | CGS Southern Quezon | CGMP San Andres | San Andres Port | 0 | 0 | 0 | 0 | |
| MIMAROPA | 5 | | | | | 0 | 0 | 0 | 0 | |
| ORIENTAL MINDORO | 1 | | | | | 0 | 0 | 0 | 0 | |
| Calapan | 1 | | | | | 0 | 0 | 0 | 0 | |
| San Antonio | | Southern Tagalog | Oriental Mindoro | Calapan | Calapan Port | 0 | 0 | 0 | 0 | |
| MARINDUQUE | 1 | | | | | 0 | 0 | 0 | 0 | |
| Mogpog | 1 | | | | | 0 | 0 | 0 | 0 | |
| Balanacan | | Southern Tagalog | Marinduque | Mogpog | Balanacan Port | 0 | 0 | 0 | 0 | |
| ROMBLON | 2 | | | | | 0 | 0 | 0 | 0 | |
| Odiangan | 1 | | | | | 0 | 0 | 0 | 0 | |
| Poctoy | | Southern Tagalog | Odiangan | Odiangan | Odiangan Port | 0 | 0 | 0 | 0 | |
| Romblon | 1 | | | | | 0 | 0 | 0 | 0 | |
| Barangay III | | Southern Tagalog | Romblon | Romblon | Romblon Port | 0 | 0 | 0 | 0 | |
| OCCIDENTAL MINDORO | 1 | | | | | 0 | 0 | 0 | 0 | |

| REGION PROVINCE CITY /MUNICIPALITY BARANGAY | | DISTRICT | STATION | SUBSTATION | PORT/TERMINAL | PASSENGER | ROLLING CARGOES | VESSELS/BUS LINER | MBCA (MOTOR BANCA) | REMARKS |
|---|----------|------------------|----------|-------------------|---------------|-----------|-----------------|-------------------|--------------------|---------|
| San Jose | 1 | | | | | 0 | 0 | 0 | 0 | |
| Caminawit | | Southern Tagalog | San Jose | San Jose | San Jose Port | 0 | 0 | 0 | 0 | |
| NCR | 1 | | | | | 0 | 0 | 0 | 0 | |
| NCR | 1 | | | | | 0 | 0 | 0 | 0 | |
| Manila | 1 | | | | | 0 | 0 | 0 | 0 | |
| | | | | Manila North Port | | 0 | 0 | 0 | 0 | |

DAMAGED HOUSES as of (October 01, 2022 08:00)

| REGION PROVINCE CITY/ MUNICIPALITY BARANGAY | NO. OF DAMAGED HOUSES | | | AMOUNT (PHP) | REMARKS |
|---|-----------------------|---------------|---------------|--------------|---------|
| | TOTALLY | PARTIALLY | GRAND TOTAL | | |
| GRAND TOTAL | 6,887 | 50,193 | 57,080 | 0 | |
| REGION 1 | 9 | 225 | 234 | 0 | |
| PANGASINAN | 9 | 225 | 234 | 0 | |
| Alaminos | 0 | 3 | 3 | 0 | |
| | 0 | 3 | 3 | 0 | |
| Bautista | 0 | 3 | 3 | 0 | |
| | 0 | 3 | 3 | 0 | |
| Binalonan | 1 | 0 | 1 | 0 | |
| | 1 | 0 | 1 | 0 | |
| Calasiao | 1 | 6 | 7 | 0 | |
| | 1 | 6 | 7 | 0 | |
| Infanta | 1 | 6 | 7 | 0 | |
| | 1 | 6 | 7 | 0 | |
| Lingayen | 0 | 2 | 2 | 0 | |
| | 0 | 2 | 2 | 0 | |
| Mabini | 0 | 10 | 10 | 0 | |
| | 0 | 10 | 10 | 0 | |
| Mangatarem | 4 | 169 | 173 | 0 | |
| | 4 | 169 | 173 | 0 | |
| San Quintin | 0 | 3 | 3 | 0 | |
| | 0 | 3 | 3 | 0 | |

| REGION PROVINCE CITY/ MUNICIPALITY BARANGAY | NO. OF DAMAGED HOUSES | | | AMOUNT (PHP) | REMARKS |
|---|-----------------------|---------------|---------------|--------------|---------|
| | TOTALLY | PARTIALLY | GRAND TOTAL | | |
| Sual | 0 | 4 | 4 | 0 | |
| | 0 | 4 | 4 | 0 | |
| Urbiztondo | 1 | 19 | 20 | 0 | |
| | 1 | 19 | 20 | 0 | |
| Urdaneta | 1 | 0 | 1 | 0 | |
| | 1 | 0 | 1 | 0 | |
| REGION 2 | 0 | 4 | 4 | 0 | |
| NUEVA VIZCAYA | 0 | 4 | 4 | 0 | |
| Alfonso Castañeda | 0 | 3 | 3 | 0 | |
| | 0 | 3 | 3 | 0 | |
| Aritao | 0 | 1 | 1 | 0 | |
| | 0 | 1 | 1 | 0 | |
| REGION 3 | 5,868 | 45,870 | 51,738 | 0 | |
| AURORA | 257 | 3,498 | 3,755 | 0 | |
| Baler | 0 | 17 | 17 | 0 | |
| | 0 | 17 | 17 | 0 | |
| Casiguran | 4 | 0 | 4 | 0 | |
| | 4 | 0 | 4 | 0 | |
| Dingalan | 251 | 3,332 | 3,583 | 0 | |
| | 251 | 3,332 | 3,583 | 0 | |
| San Luis | 2 | 149 | 151 | 0 | |
| | 2 | 149 | 151 | 0 | |
| BULACAN | 648 | 4,431 | 5,079 | 0 | |
| Pandi | 0 | 4 | 4 | 0 | |
| | 0 | 4 | 4 | 0 | |
| San Miguel | 648 | 4,427 | 5,075 | 0 | |
| | 648 | 4,427 | 5,075 | 0 | |
| NUEVA ECIJA | 4,626 | 33,649 | 38,275 | 0 | |
| Aliaga | 26 | 1,617 | 1,643 | 0 | |
| | 26 | 1,617 | 1,643 | 0 | |
| Cuyapo | 0 | 2 | 2 | 0 | |
| | 0 | 2 | 2 | 0 | |
| Guimba | 10 | 195 | 205 | 0 | |
| | 10 | 195 | 205 | 0 | |

| REGION PROVINCE CITY/ MUNICIPALITY BARANGAY | NO. OF DAMAGED HOUSES | | | AMOUNT (PHP) | REMARKS |
|---|-----------------------|-----------|-------------|--------------|---------|
| | TOTALLY | PARTIALLY | GRAND TOTAL | | |
| Licab | 159 | 720 | 879 | 0 | |
| | 159 | 720 | 879 | 0 | |
| Quezon | 19 | 304 | 323 | 0 | |
| | 19 | 304 | 323 | 0 | |
| Talavera | 7 | 148 | 155 | 0 | |
| | 7 | 148 | 155 | 0 | |
| Llanera | 11 | 3 | 14 | 0 | |
| | 11 | 3 | 14 | 0 | |
| Pantabangan | 0 | 1 | 1 | 0 | |
| | 0 | 1 | 1 | 0 | |
| Rizal | 1 | 13 | 14 | 0 | |
| | 1 | 13 | 14 | 0 | |
| Science City of Muñoz | 0 | 9 | 9 | 0 | |
| | 0 | 9 | 9 | 0 | |
| Palayan City | 43 | 598 | 641 | 0 | |
| | 43 | 598 | 641 | 0 | |
| Bongabon | 7 | 0 | 7 | 0 | |
| | 7 | 0 | 7 | 0 | |
| Gabaldon | 55 | 1,102 | 1,157 | 0 | |
| | 55 | 1,102 | 1,157 | 0 | |
| Gen. Natividad | 17 | 36 | 53 | 0 | |
| | 17 | 36 | 53 | 0 | |
| Sta. Rosa | 425 | 2,218 | 2,643 | 0 | |
| | 425 | 2,218 | 2,643 | 0 | |
| Cabiao | 812 | 3,001 | 3,813 | 0 | |
| | 812 | 3,001 | 3,813 | 0 | |
| Gen. Tiño | 447 | 4,411 | 4,858 | 0 | |
| | 447 | 4,411 | 4,858 | 0 | |
| Jaen | 476 | 6,245 | 6,721 | 0 | |
| | 476 | 6,245 | 6,721 | 0 | |
| Peñaranda | 1,086 | 5,800 | 6,886 | 0 | |
| | 1,086 | 5,800 | 6,886 | 0 | |
| San Antonio | 513 | 3,410 | 3,923 | 0 | |
| | 513 | 3,410 | 3,923 | 0 | |

| REGION PROVINCE CITY/ MUNICIPALITY BARANGAY | NO. OF DAMAGED HOUSES | | | AMOUNT (PHP) | REMARKS |
|---|-----------------------|--------------|--------------|--------------|---------|
| | TOTALLY | PARTIALLY | GRAND TOTAL | | |
| San Isidro | 505 | 2,825 | 3,330 | 0 | |
| | 505 | 2,825 | 3,330 | 0 | |
| San Leonardo | 7 | 991 | 998 | 0 | |
| | 7 | 991 | 998 | 0 | |
| PAMPANGA | 58 | 1,277 | 1,335 | 0 | |
| Arayat | 56 | 769 | 825 | 0 | |
| | 56 | 769 | 825 | 0 | |
| Mexico | 0 | 4 | 4 | 0 | |
| | 0 | 4 | 4 | 0 | |
| Sta. Ana | 0 | 4 | 4 | 0 | |
| | 0 | 4 | 4 | 0 | |
| Candaba | 1 | 500 | 501 | 0 | |
| | 1 | 500 | 501 | 0 | |
| Sto. Tomas | 1 | 0 | 1 | 0 | |
| | 1 | 0 | 1 | 0 | |
| TARLAC | 272 | 2,870 | 3,142 | 0 | |
| Anao | 0 | 3 | 3 | 0 | |
| | 0 | 3 | 3 | 0 | |
| Camiling | 6 | 211 | 217 | 0 | |
| | 6 | 211 | 217 | 0 | |
| Mayantoc | 1 | 77 | 78 | 0 | |
| | 1 | 77 | 78 | 0 | |
| Pura | 0 | 180 | 180 | 0 | |
| | 0 | 180 | 180 | 0 | |
| Ramos | 1 | 253 | 254 | 0 | |
| | 1 | 253 | 254 | 0 | |
| San Clemente | 7 | 41 | 48 | 0 | |
| | 7 | 41 | 48 | 0 | |
| Sta. Ignacia | 32 | 183 | 215 | 0 | |
| | 32 | 183 | 215 | 0 | |
| Gerona | 5 | 34 | 39 | 0 | |
| | 5 | 34 | 39 | 0 | |
| San Jose | 1 | 8 | 9 | 0 | |
| | 1 | 8 | 9 | 0 | |

| REGION PROVINCE CITY/ MUNICIPALITY BARANGAY | NO. OF DAMAGED HOUSES | | | AMOUNT (PHP) | REMARKS |
|---|-----------------------|--------------|--------------|--------------|---------|
| | TOTALLY | PARTIALLY | GRAND TOTAL | | |
| Victoria | 90 | 1,441 | 1,531 | 0 | |
| | 90 | 1,441 | 1,531 | 0 | |
| Bamban | 85 | 317 | 402 | 0 | |
| | 85 | 317 | 402 | 0 | |
| Capas | 21 | 64 | 85 | 0 | |
| | 21 | 64 | 85 | 0 | |
| La Paz | 23 | 58 | 81 | 0 | |
| | 23 | 58 | 81 | 0 | |
| ZAMBALES | 7 | 145 | 152 | 0 | |
| Olongapo City | 1 | 1 | 2 | 0 | |
| | 1 | 1 | 2 | 0 | |
| Botolan | 0 | 16 | 16 | 0 | |
| | 0 | 16 | 16 | 0 | |
| Candelaria | 4 | 25 | 29 | 0 | |
| | 4 | 25 | 29 | 0 | |
| Masinloc | 0 | 9 | 9 | 0 | |
| | 0 | 9 | 9 | 0 | |
| Sta. Cruz | 2 | 94 | 96 | 0 | |
| | 2 | 94 | 96 | 0 | |
| CALABARZON | 1,008 | 4,091 | 5,099 | 0 | |
| LAGUNA | 5 | 61 | 66 | 0 | |
| Calamba | 5 | 61 | 66 | 0 | |
| | 5 | 61 | 66 | 0 | |
| QUEZON | 1,003 | 4,030 | 5,033 | 0 | |
| Burdeos | 736 | 1,040 | 1,776 | 0 | |
| | 736 | 1,040 | 1,776 | 0 | |
| General Nakar | 32 | 152 | 184 | 0 | |
| | 32 | 152 | 184 | 0 | |
| Infanta | 0 | 188 | 188 | 0 | |
| | 0 | 188 | 188 | 0 | |
| Jomalig | 6 | 655 | 661 | 0 | |
| | 6 | 655 | 661 | 0 | |
| Padre Burgos | 0 | 9 | 9 | 0 | |
| | 0 | 9 | 9 | 0 | |

| REGION PROVINCE CITY/ MUNICIPALITY BARANGAY | NO. OF DAMAGED HOUSES | | | AMOUNT (PHP) | REMARKS |
|---|-----------------------|-----------|-------------|--------------|---------|
| | TOTALLY | PARTIALLY | GRAND TOTAL | | |
| Patnanungan | 203 | 1,797 | 2,000 | 0 | |
| | 203 | 1,797 | 2,000 | 0 | |
| Perez | 2 | 13 | 15 | 0 | |
| | 2 | 13 | 15 | 0 | |
| Polillo | 23 | 159 | 182 | 0 | |
| | 23 | 159 | 182 | 0 | |
| Real | 1 | 17 | 18 | 0 | |
| | 1 | 17 | 18 | 0 | |
| CAR | 2 | 3 | 5 | 0 | |
| ABRA | 0 | 1 | 1 | 0 | |
| Lagayan | 0 | 1 | 1 | 0 | |
| | 0 | 1 | 1 | 0 | |
| BENGUET | 1 | 1 | 2 | 0 | |
| Atok | 0 | 1 | 1 | 0 | |
| | 0 | 1 | 1 | 0 | |
| Sablan | 1 | 0 | 1 | 0 | |
| | 1 | 0 | 1 | 0 | |
| IFUGAO | 1 | 0 | 1 | 0 | |
| Tinoc | 1 | 0 | 1 | 0 | |
| | 1 | 0 | 1 | 0 | |
| MOUNTAIN PROVINCE | 0 | 1 | 1 | 0 | |
| Tadian | 0 | 1 | 1 | 0 | |
| | 0 | 1 | 1 | 0 | |

DAMAGE TO AGRICULTURE (2) as of (October 01, 2022 08:00)

| REGION PROVINCE CITY /MUNICIPALITY BARANGAY | | CLASSIFICATION | TYPE | NO. OF FARMERS/ FISHERFOLK AFFECTED | AFFECTED CROP AREA (HA) | | | NUMBER OF DAMAGED INFRASTRUCTURE, MACHINERIES, EQUIPMENT | | | PRODUCTION LOSS IN VOLUME (MT) | PRODUCTION LOSS / COST OF DAMAGE IN VALUE (PHP) |
|---|----|------------------------------|-------------------------|-------------------------------------|--|---|------------|--|-------------------|-------|--------------------------------|---|
| | | | | | WITH NO CHANCE OF RECOVERY (TOTALLY DAMAGED) | WITH CHANCE OF RECOVERY (PARTIALLY DAMAGED) | TOTAL | TOTALLY DAMAGED | PARTIALLY DAMAGED | TOTAL | | |
| GRAND TOTAL | 94 | | | 104,500.9 | 2,743.81 | 162,943.85 | 166,630.11 | 0 | 0 | 2 | 159,867.35 | 3,076,968,120.04 |
| DA TOTAL | 90 | | | 104,500.9 | 2,743.81 | 162,943.85 | 166,630.11 | 0 | 0 | 0 | 159,867.35 | 3,053,218,120.04 |
| NIA TOTAL | 4 | | | 0 | 0 | 0 | 0 | 0 | 0 | 2 | 0 | 23,750,000 |
| REGION 1 | 3 | | | 2,261 | 0 | 1,642.9 | 1,642.9 | 0 | 0 | 0 | 263.6 | 4,742,636.1 |
| PANGASINAN | 3 | | | 2,261 | 0 | 1,642.9 | 1,642.9 | 0 | 0 | 0 | 263.6 | 4,742,636.1 |
| No breakdown | 3 | | | 2,261 | 0 | 1,642.9 | 1,642.9 | 0 | 0 | 0 | 263.6 | 4,742,636.1 |
| | | Crops | Rice | 2,061 | 0 | 1,615 | 1,615 | 0 | 0 | 0 | 258 | 4,131,080 |
| | | Crops | High Value Crops | 200 | 0 | 27.9 | 27.9 | 0 | 0 | 0 | 5.6 | 228,006.1 |
| | | Livestock and Poultry | | 0 | 0 | 0 | 0 | 0 | 0 | 0 | 0 | 383,550 |
| REGION 2 | 8 | | | 2,565 | 1.13 | 1,983.17 | 1,984.3 | 0 | 0 | 2 | 1,114.17 | 45,726,526.73 |
| ISABELA | 1 | | | 67 | 0 | 83 | 83 | 0 | 0 | 0 | 50.4 | 705,558 |
| No breakdown | 1 | | | 67 | 0 | 83 | 83 | 0 | 0 | 0 | 50.4 | 705,558 |
| | | Crops | Rice | 67 | 0 | 83 | 83 | 0 | 0 | 0 | 50.4 | 705,558 |
| NUEVA VIZCAYA | 4 | | | 2,064 | 1.13 | 1,505.86 | 1,506.99 | 0 | 0 | 1 | 866.77 | 37,256,071.6 |
| No breakdown | 4 | | | 2,064 | 1.13 | 1,505.86 | 1,506.99 | 0 | 0 | 1 | 866.77 | 37,256,071.6 |
| | | Crops | Rice | 1,199 | 0 | 1,249.22 | 1,249.22 | 0 | 0 | 0 | 308 | 5,625,031.5 |
| | | Crops | Corn | 23 | 0 | 52 | 52 | 0 | 0 | 0 | 13.67 | 205,325 |
| | | Crops | High Value Crops | 842 | 1.13 | 204.64 | 205.77 | 0 | 0 | 0 | 545.1 | 14,125,715.1 |
| | | Agricultural Infrastructures | Irrigation System (NIA) | 0 | 0 | 0 | 0 | 0 | 0 | 1 | 0 | 17,300,000 |
| QUIRINO | 3 | | | 434 | 0 | 394.31 | 394.31 | 0 | 0 | 1 | 197 | 7,764,897.13 |
| No breakdown | 3 | | | 434 | 0 | 394.31 | 394.31 | 0 | 0 | 1 | 197 | 7,764,897.13 |
| | | Crops | Rice | 66 | 0 | 80.91 | 80.91 | 0 | 0 | 0 | 40 | 627,537.13 |
| | | Crops | Corn | 368 | 0 | 313.4 | 313.4 | 0 | 0 | 0 | 157 | 2,337,360 |
| | | Agricultural Infrastructures | Irrigation System (NIA) | 0 | 0 | 0 | 0 | 0 | 0 | 1 | 0 | 4,800,000 |
| REGION 3 | 26 | | | 96,296.9 | 871.93 | 153,559.99 | 154,431.92 | 0 | 0 | 0 | 149,958.46 | 2,776,234,851.6 |
| AURORA | 4 | | | 2,642 | 95 | 1,945.43 | 2,040.43 | 0 | 0 | 0 | 2,262.48 | 43,780,682.08 |
| No breakdown | 4 | | | 2,642 | 95 | 1,945.43 | 2,040.43 | 0 | 0 | 0 | 2,262.48 | 43,780,682.08 |

| REGION PROVINCE CITY /MUNICIPALITY BARANGAY | | CLASSIFICATION | TYPE | NO. OF FARMERS/ FISHERFOLK AFFECTED | AFFECTED CROP AREA (HA) | | | NUMBER OF DAMAGED INFRASTRUCTURE, MACHINERIES, EQUIPMENT | | | PRODUCTION LOSS IN VOLUME (MT) | PRODUCTION LOSS / COST OF DAMAGE IN VALUE (PHP) |
|---|---|-----------------------|------------------|-------------------------------------|--|---|------------|--|-------------------|-------|--------------------------------|---|
| | | | | | WITH NO CHANCE OF RECOVERY (TOTALLY DAMAGED) | WITH CHANCE OF RECOVERY (PARTIALLY DAMAGED) | TOTAL | TOTALLY DAMAGED | PARTIALLY DAMAGED | TOTAL | | |
| | | Crops | Rice | 1,203 | 0 | 1,563.23 | 1,563.23 | 0 | 0 | 0 | 880.32 | 13,204,767 |
| | | Crops | Corn | 747 | 0 | 60.05 | 60.05 | 0 | 0 | 0 | 203.02 | 3,087,238.75 |
| | | Crops | High Value Crops | 681 | 95 | 322.15 | 417.15 | 0 | 0 | 0 | 1,179.14 | 27,136,776.33 |
| | | Livestock and Poultry | | 11 | 0 | 0 | 0 | 0 | 0 | 0 | 0 | 351,900 |
| BATAAN | 3 | | | 1,449 | 10.5 | 1,367.91 | 1,378.41 | 0 | 0 | 0 | 2,682.18 | 46,011,017.23 |
| No breakdown | 3 | | | 1,449 | 10.5 | 1,367.91 | 1,378.41 | 0 | 0 | 0 | 2,682.18 | 46,011,017.23 |
| | | Crops | Rice | 1,179 | 8 | 1,312.46 | 1,320.46 | 0 | 0 | 0 | 2,607.18 | 38,487,360.26 |
| | | Crops | Corn | 135 | 0 | 0 | 0 | 0 | 0 | 0 | 0 | 0 |
| | | Crops | High Value Crops | 135 | 2.5 | 55.45 | 57.95 | 0 | 0 | 0 | 75 | 7,523,656.97 |
| BULACAN | 4 | | | 8,507 | 104.49 | 9,613.51 | 9,718 | 0 | 0 | 0 | 27,557.57 | 746,567,269.27 |
| No breakdown | 4 | | | 8,507 | 104.49 | 9,613.51 | 9,718 | 0 | 0 | 0 | 27,557.57 | 746,567,269.27 |
| | | Crops | Rice | 6,109 | 90.2 | 9,172.46 | 9,262.66 | 0 | 0 | 0 | 19,035.34 | 272,705,337.66 |
| | | Crops | Corn | 1,177 | 11 | 2.45 | 13.45 | 0 | 0 | 0 | 0 | 435,653.34 |
| | | Crops | High Value Crops | 1,177 | 3.29 | 438.6 | 441.89 | 0 | 0 | 0 | 8,522.23 | 467,812,578.27 |
| | | Livestock and Poultry | | 44 | 0 | 0 | 0 | 0 | 0 | 0 | 0 | 5,613,700 |
| NUEVA ECIIJA | 4 | | | 48,591.9 | 384.65 | 100,237.82 | 100,622.47 | 0 | 0 | 0 | 73,625.7 | 1,188,064,101.28 |
| No breakdown | 4 | | | 48,591.9 | 384.65 | 100,237.82 | 100,622.47 | 0 | 0 | 0 | 73,625.7 | 1,188,064,101.28 |
| | | Crops | Rice | 44,546 | 0 | 98,641.28 | 98,641.28 | 0 | 0 | 0 | 66,757.99 | 1,005,379,973.8 |
| | | Crops | Corn | 2,045 | 0 | 524.65 | 524.65 | 0 | 0 | 0 | 1,176 | 25,889,403.98 |
| | | Crops | High Value Crops | 1,815.9 | 384.65 | 1,071.89 | 1,456.54 | 0 | 0 | 0 | 5,691.71 | 154,645,603.5 |
| | | Livestock and Poultry | | 185 | 0 | 0 | 0 | 0 | 0 | 0 | 0 | 2,149,120 |
| PAMPANGA | 4 | | | 8,111 | 242.75 | 11,599.52 | 11,842.27 | 0 | 0 | 0 | 21,703.06 | 358,791,231.87 |
| No breakdown | 4 | | | 8,111 | 242.75 | 11,599.52 | 11,842.27 | 0 | 0 | 0 | 21,703.06 | 358,791,231.87 |
| | | Crops | Rice | 8,021 | 133.75 | 11,599.02 | 11,732.77 | 0 | 0 | 0 | 21,292.66 | 345,752,228.77 |
| | | Crops | Corn | 63 | 86.8 | 0 | 86.8 | 0 | 0 | 0 | 410.4 | 9,387,893.1 |

| REGION PROVINCE CITY /MUNICIPALITY BARANGAY | | CLASSIFICATION | TYPE | NO. OF FARMERS/ FISHERFOLK AFFECTED | AFFECTED CROP AREA (HA) | | | NUMBER OF DAMAGED INFRASTRUCTURE, MACHINERIES, EQUIPMENT | | | PRODUCTION LOSS IN VOLUME (MT) | PRODUCTION LOSS / COST OF DAMAGE IN VALUE (PHP) |
|---|----|------------------------------|-------------------------|-------------------------------------|--|---|-----------|--|-------------------|-------|--------------------------------|---|
| | | | | | WITH NO CHANCE OF RECOVERY (TOTALLY DAMAGED) | WITH CHANCE OF RECOVERY (PARTIALLY DAMAGED) | TOTAL | TOTALLY DAMAGED | PARTIALLY DAMAGED | TOTAL | | |
| | | Crops | High Value Crops | 21 | 22.2 | 0.5 | 22.7 | 0 | 0 | 0 | 0 | 3,404,910 |
| | | Livestock and Poultry | | 6 | 0 | 0 | 0 | 0 | 0 | 0 | 0 | 246,200 |
| TARLAC | 3 | | | 26,209 | 2.3 | 28,350.12 | 28,352.42 | 0 | 0 | 0 | 21,300.76 | 361,857,896.82 |
| No breakdown | 3 | | | 26,209 | 2.3 | 28,350.12 | 28,352.42 | 0 | 0 | 0 | 21,300.76 | 361,857,896.82 |
| | | Crops | Rice | 24,905 | 0 | 28,057.36 | 28,057.36 | 0 | 0 | 0 | 19,263.77 | 289,086,500.32 |
| | | Crops | Corn | 740 | 2 | 218 | 220 | 0 | 0 | 0 | 373.09 | 11,158,796.5 |
| | | Crops | High Value Crops | 564 | 0.3 | 74.76 | 75.06 | 0 | 0 | 0 | 1,663.9 | 61,612,600 |
| ZAMBALES | 4 | | | 787 | 32.24 | 445.68 | 477.92 | 0 | 0 | 0 | 826.71 | 31,162,653.05 |
| No breakdown | 4 | | | 787 | 32.24 | 445.68 | 477.92 | 0 | 0 | 0 | 826.71 | 31,162,653.05 |
| | | Crops | Rice | 472 | 5.31 | 362.15 | 367.46 | 0 | 0 | 0 | 454.48 | 6,817,182.75 |
| | | Crops | Corn | 146 | 2 | 1.3 | 3.3 | 0 | 0 | 0 | 2.94 | 137,226.3 |
| | | Crops | High Value Crops | 139 | 24.93 | 82.23 | 107.16 | 0 | 0 | 0 | 369.29 | 22,092,394 |
| | | Livestock and Poultry | | 30 | 0 | 0 | 0 | 0 | 0 | 0 | 0 | 2,115,850 |
| CALABARZON | 26 | | | 0 | 256.73 | 3,062.15 | 4,261.33 | 0 | 0 | 0 | 4,489.49 | 188,124,015.84 |
| QUEZON | 7 | | | 0 | 177.88 | 1,926.58 | 2,920.04 | 0 | 0 | 0 | 2,257.55 | 120,446,747.68 |
| No breakdown | 7 | | | 0 | 177.88 | 1,926.58 | 2,920.04 | 0 | 0 | 0 | 2,257.55 | 120,446,747.68 |
| | | Crops | Rice | 0 | 177.88 | 1,926.58 | 2,104.46 | 0 | 0 | 0 | 2,257.55 | 44,116,939.3 |
| | | Crops | Corn | 0 | 0 | 0 | 547.7 | 0 | 0 | 0 | 0 | 7,539,977.38 |
| | | Crops | High Value Crops | 0 | 0 | 0 | 267.88 | 0 | 0 | 0 | 0 | 59,734,331 |
| | | Livestock and Poultry | | 0 | 0 | 0 | 0 | 0 | 0 | 0 | 0 | 1,005,500 |
| | | Machineries and Equipment | | 0 | 0 | 0 | 0 | 0 | 0 | 0 | 0 | 7,200,000 |
| | | Agricultural Infrastructures | | 0 | 0 | 0 | 0 | 0 | 0 | 0 | 0 | 500,000 |
| | | Agricultural Infrastructures | Irrigation System (NIA) | 0 | 0 | 0 | 0 | 0 | 0 | 0 | 0 | 350,000 |
| CAVITE | 5 | | | 0 | 1.05 | 585.12 | 590.34 | 0 | 0 | 0 | 1,096.14 | 18,197,380.43 |
| No breakdown | 5 | | | 0 | 1.05 | 585.12 | 590.34 | 0 | 0 | 0 | 1,096.14 | 18,197,380.43 |

| REGION PROVINCE CITY /MUNICIPALITY BARANGAY | | CLASSIFICATION | TYPE | NO. OF FARMERS/ FISHERFOLK AFFECTED | AFFECTED CROP AREA (HA) | | | NUMBER OF DAMAGED INFRASTRUCTURE, MACHINERIES, EQUIPMENT | | | PRODUCTION LOSS IN VOLUME (MT) | PRODUCTION LOSS / COST OF DAMAGE IN VALUE (PHP) |
|---|---|------------------------------|------------------|-------------------------------------|--|---|--------|--|-------------------|-------|--------------------------------|---|
| | | | | | WITH NO CHANCE OF RECOVERY (TOTALLY DAMAGED) | WITH CHANCE OF RECOVERY (PARTIALLY DAMAGED) | TOTAL | TOTALLY DAMAGED | PARTIALLY DAMAGED | TOTAL | | |
| | | Crops | Rice | 0 | 1.05 | 585.12 | 586.17 | 0 | 0 | 0 | 1,096.14 | 17,305,657.31 |
| | | Crops | Corn | 0 | 0 | 0 | 3 | 0 | 0 | 0 | 0 | 96,000 |
| | | Crops | High Value Crops | 0 | 0 | 0 | 1.17 | 0 | 0 | 0 | 0 | 376,523.12 |
| | | Livestock and Poultry | | 0 | 0 | 0 | 0 | 0 | 0 | 0 | 0 | 69,200 |
| | | Agricultural Infrastructures | | 0 | 0 | 0 | 0 | 0 | 0 | 0 | 0 | 350,000 |
| LAGUNA | 5 | | | 0 | 46.3 | 466.8 | 592.27 | 0 | 0 | 0 | 937.54 | 30,666,462 |
| No breakdown | 5 | | | 0 | 46.3 | 466.8 | 592.27 | 0 | 0 | 0 | 937.54 | 30,666,462 |
| | | Crops | Rice | 0 | 46.3 | 466.8 | 513.1 | 0 | 0 | 0 | 937.54 | 14,291,479.5 |
| | | Crops | Corn | 0 | 0 | 0 | 77.8 | 0 | 0 | 0 | 0 | 1,264,820 |
| | | Crops | High Value Crops | 0 | 0 | 0 | 1.37 | 0 | 0 | 0 | 0 | 109,162.5 |
| | | Livestock and Poultry | | 0 | 0 | 0 | 0 | 0 | 0 | 0 | 0 | 1,000 |
| | | Agricultural Infrastructures | | 0 | 0 | 0 | 0 | 0 | 0 | 0 | 0 | 15,000,000 |
| BATANGAS | 4 | | | 0 | 5.45 | 55.05 | 62.85 | 0 | 0 | 0 | 44.17 | 2,327,245 |
| No breakdown | 3 | | | 0 | 5.45 | 55.05 | 62.85 | 0 | 0 | 0 | 44.17 | 1,827,245 |
| | | Crops | Rice | 0 | 5.45 | 55.05 | 60.5 | 0 | 0 | 0 | 44.17 | 1,695,120 |
| | | Crops | Corn | 0 | 0 | 0 | 2 | 0 | 0 | 0 | 0 | 74,000 |
| | | Crops | High Value Crops | 0 | 0 | 0 | 0.35 | 0 | 0 | 0 | 0 | 58,125 |
| Batangas City | 1 | | | 0 | 0 | 0 | 0 | 0 | 0 | 0 | 0 | 500,000 |
| | | Agricultural Infrastructures | | 0 | 0 | 0 | 0 | 0 | 0 | 0 | 0 | 500,000 |
| RIZAL | 5 | | | 0 | 26.05 | 28.6 | 95.83 | 0 | 0 | 0 | 154.09 | 16,486,180.73 |
| No breakdown | 5 | | | 0 | 26.05 | 28.6 | 95.83 | 0 | 0 | 0 | 154.09 | 16,486,180.73 |
| | | Crops | Rice | 0 | 26.05 | 28.6 | 54.65 | 0 | 0 | 0 | 154.09 | 2,178,026.88 |
| | | Crops | High Value Crops | 0 | 0 | 0 | 41.18 | 0 | 0 | 0 | 0 | 3,533,153.85 |
| | | Livestock and Poultry | | 0 | 0 | 0 | 0 | 0 | 0 | 0 | 0 | 775,000 |
| | | Machineries and Equipment | | 0 | 0 | 0 | 0 | 0 | 0 | 0 | 0 | 5,000,000 |

| REGION PROVINCE CITY /MUNICIPALITY BARANGAY | | CLASSIFICATION | TYPE | NO. OF FARMERS/ FISHERFOLK AFFECTED | AFFECTED CROP AREA (HA) | | | NUMBER OF DAMAGED INFRASTRUCTURE, MACHINERIES, EQUIPMENT | | | PRODUCTION LOSS IN VOLUME (MT) | PRODUCTION LOSS / COST OF DAMAGE IN VALUE (PHP) |
|---|-----------|------------------------------|-------------------------|-------------------------------------|--|---|-----------------|--|-------------------|----------|--------------------------------|---|
| | | | | | WITH NO CHANCE OF RECOVERY (TOTALLY DAMAGED) | WITH CHANCE OF RECOVERY (PARTIALLY DAMAGED) | TOTAL | TOTALLY DAMAGED | PARTIALLY DAMAGED | TOTAL | | |
| | | Agricultural Infrastructures | | 0 | 0 | 0 | 0 | 0 | 0 | 0 | 0 | 5,000,000 |
| REGION 5 | 8 | | | 2,853 | 1,609.82 | 2,218.37 | 3,828.19 | 0 | 0 | 0 | 3,494.71 | 52,969,509.76 |
| CAMARINES NORTE | 5 | | | 993 | 148.6 | 657.15 | 805.75 | 0 | 0 | 0 | 1,712.49 | 26,350,687.86 |
| No breakdown | 5 | | | 993 | 148.6 | 657.15 | 805.75 | 0 | 0 | 0 | 1,712.49 | 26,350,687.86 |
| | | Crops | Rice | 935 | 136.2 | 631.15 | 767.35 | 0 | 0 | 0 | 1,662.19 | 22,407,812.86 |
| | | Crops | Corn | 6 | 12.4 | 8 | 20.4 | 0 | 0 | 0 | 50.3 | 1,006,000 |
| | | Crops | High Value Crops | 36 | 0 | 18 | 18 | 0 | 0 | 0 | 0 | 2,485,350 |
| | | Livestock and Poultry | | 0 | 0 | 0 | 0 | 0 | 0 | 0 | 0 | 23,125 |
| | | Fisheries | | 16 | 0 | 0 | 0 | 0 | 0 | 0 | 0 | 428,400 |
| CAMARINES SUR | 2 | | | 1,860 | 1,461.22 | 1,561.22 | 3,022.44 | 0 | 0 | 0 | 1,782.22 | 25,318,821.9 |
| No breakdown | 2 | | | 1,860 | 1,461.22 | 1,561.22 | 3,022.44 | 0 | 0 | 0 | 1,782.22 | 25,318,821.9 |
| | | Crops | Rice | 1,835 | 1,461.22 | 1,561.22 | 3,022.44 | 0 | 0 | 0 | 1,782.22 | 25,013,821.9 |
| | | Fisheries | | 25 | 0 | 0 | 0 | 0 | 0 | 0 | 0 | 305,000 |
| ALBAY | 1 | | | 0 | 0 | 0 | 0 | 0 | 0 | 0 | 0 | 1,300,000 |
| No breakdown | 1 | | | 0 | 0 | 0 | 0 | 0 | 0 | 0 | 0 | 1,300,000 |
| | | Agricultural Infrastructures | Irrigation System (NIA) | 0 | 0 | 0 | 0 | 0 | 0 | 0 | 0 | 1,300,000 |
| CAR | 23 | | | 525 | 4.2 | 477.27 | 481.47 | 0 | 0 | 0 | 546.92 | 9,170,580.01 |
| ABRA | 1 | | | 90 | 0 | 83.06 | 83.06 | 0 | 0 | 0 | 9.21 | 147,413.16 |
| No breakdown | 1 | | | 90 | 0 | 83.06 | 83.06 | 0 | 0 | 0 | 9.21 | 147,413.16 |
| | | Crops | Rice | 90 | 0 | 83.06 | 83.06 | 0 | 0 | 0 | 9.21 | 147,413.16 |
| APAYAO | 1 | | | 62 | 0 | 99.96 | 99.96 | 0 | 0 | 0 | 27.49 | 439,824 |
| No breakdown | 1 | | | 62 | 0 | 99.96 | 99.96 | 0 | 0 | 0 | 27.49 | 439,824 |
| | | Crops | Rice | 62 | 0 | 99.96 | 99.96 | 0 | 0 | 0 | 27.49 | 439,824 |
| BENGUET | 2 | | | 32 | 2.2 | 4.13 | 6.33 | 0 | 0 | 0 | 41.29 | 991,027.47 |
| No breakdown | 2 | | | 32 | 2.2 | 4.13 | 6.33 | 0 | 0 | 0 | 41.29 | 991,027.47 |
| | | Crops | High Value Crops | 32 | 2.2 | 4.13 | 6.33 | 0 | 0 | 0 | 41.29 | 621,027.47 |
| | | Agricultural Infrastructures | Farm Structures | 0 | 0 | 0 | 0 | 0 | 0 | 0 | 0 | 370,000 |
| IFUGAO | 7 | | | 31 | 0 | 33.93 | 33.93 | 0 | 0 | 0 | 12.28 | 301,548.83 |

| REGION PROVINCE CITY /MUNICIPALITY BARANGAY | | CLASSIFICATION | TYPE | NO. OF FARMERS/ FISHERFOLK AFFECTED | AFFECTED CROP AREA (HA) | | | NUMBER OF DAMAGED INFRASTRUCTURE, MACHINERIES, EQUIPMENT | | | PRODUCTION LOSS IN VOLUME (MT) | PRODUCTION LOSS / COST OF DAMAGE IN VALUE (PHP) |
|---|----------|----------------|------------------------|-------------------------------------|--|---|---------------|--|-------------------|----------|--------------------------------|---|
| | | | | | WITH NO CHANCE OF RECOVERY (TOTALLY DAMAGED) | WITH CHANCE OF RECOVERY (PARTIALLY DAMAGED) | TOTAL | TOTALLY DAMAGED | PARTIALLY DAMAGED | TOTAL | | |
| No breakdown | 3 | | | 29 | 0 | 33.93 | 33.93 | 0 | 0 | 0 | 12.28 | 206,768.83 |
| | | Crops | Rice | 4 | 0 | 0.12 | 0.12 | 0 | 0 | 0 | 0.17 | 8,400 |
| | | Crops | Corn | 20 | 0 | 33 | 33 | 0 | 0 | 0 | 9.69 | 164,653.5 |
| | | Crops | High Value Crops | 5 | 0 | 0.81 | 0.81 | 0 | 0 | 0 | 2.42 | 33,715.33 |
| Asipulo | 2 | | | 1 | 0 | 0 | 0 | 0 | 0 | 0 | 0 | 41,380 |
| | | Fisheries | Tilapia | 1 | 0 | 0 | 0 | 0 | 0 | 0 | 0 | 21,380 |
| | | Fisheries | Facilities & Equipment | 0 | 0 | 0 | 0 | 0 | 0 | 0 | 0 | 20,000 |
| Lagawe | 2 | | | 1 | 0 | 0 | 0 | 0 | 0 | 0 | 0 | 53,400 |
| | | Fisheries | Tilapia | 1 | 0 | 0 | 0 | 0 | 0 | 0 | 0 | 23,400 |
| | | Fisheries | Facilities & Equipment | 0 | 0 | 0 | 0 | 0 | 0 | 0 | 0 | 30,000 |
| KALINGA | 4 | | | 114 | 0 | 170.57 | 170.57 | 0 | 0 | 0 | 46.91 | 884,858 |
| No breakdown | 1 | | | 80 | 0 | 170.57 | 170.57 | 0 | 0 | 0 | 46.91 | 750,508 |
| | | Crops | Rice | 80 | 0 | 170.57 | 170.57 | 0 | 0 | 0 | 46.91 | 750,508 |
| Tabuk | 3 | | | 34 | 0 | 0 | 0 | 0 | 0 | 0 | 0 | 134,350 |
| | | Fisheries | Tilapia | 32 | 0 | 0 | 0 | 0 | 0 | 0 | 0 | 118,850 |
| | | Fisheries | Facilities & Equipment | 0 | 0 | 0 | 0 | 0 | 0 | 0 | 0 | 7,500 |
| | | Fisheries | Hito | 2 | 0 | 0 | 0 | 0 | 0 | 0 | 0 | 8,000 |
| MOUNTAIN PROVINCE | 8 | | | 196 | 2 | 85.62 | 87.62 | 0 | 0 | 0 | 409.74 | 6,405,908.55 |
| No breakdown | 1 | | | 166 | 2 | 85.62 | 87.62 | 0 | 0 | 0 | 409.74 | 5,960,858.55 |
| | | Crops | High Value Crops | 166 | 2 | 85.62 | 87.62 | 0 | 0 | 0 | 409.74 | 5,960,858.55 |
| Bauko | 2 | | | 8 | 0 | 0 | 0 | 0 | 0 | 0 | 0 | 85,900 |
| | | Fisheries | Tilapia | 8 | 0 | 0 | 0 | 0 | 0 | 0 | 0 | 47,400 |
| | | Fisheries | Facilities & Equipment | 0 | 0 | 0 | 0 | 0 | 0 | 0 | 0 | 38,500 |
| Sabangan | 2 | | | 3 | 0 | 0 | 0 | 0 | 0 | 0 | 0 | 33,150 |
| | | Fisheries | Tilapia | 3 | 0 | 0 | 0 | 0 | 0 | 0 | 0 | 21,650 |
| | | Fisheries | Facilities & Equipment | 0 | 0 | 0 | 0 | 0 | 0 | 0 | 0 | 11,500 |
| Sadanga | 3 | | | 19 | 0 | 0 | 0 | 0 | 0 | 0 | 0 | 326,000 |

| REGION PROVINCE CITY /MUNICIPALITY BARANGAY | | CLASSIFICATION | TYPE | NO. OF FARMERS/ FISHERFOLK AFFECTED | AFFECTED CROP AREA (HA) | | | NUMBER OF DAMAGED INFRASTRUCTURE, MACHINERIES, EQUIPMENT | | | PRODUCTION LOSS IN VOLUME (MT) | PRODUCTION LOSS / COST OF DAMAGE IN VALUE (PHP) |
|---|--|----------------|------------------------|-------------------------------------|--|---|-------|--|-------------------|-------|--------------------------------|---|
| | | | | | WITH NO CHANCE OF RECOVERY (TOTALLY DAMAGED) | WITH CHANCE OF RECOVERY (PARTIALLY DAMAGED) | TOTAL | TOTALLY DAMAGED | PARTIALLY DAMAGED | TOTAL | | |
| | | Fisheries | Tilapia | 17 | 0 | 0 | 0 | 0 | 0 | 0 | 0 | 108,000 |
| | | Fisheries | Facilities & Equipment | 0 | 0 | 0 | 0 | 0 | 0 | 0 | 0 | 38,000 |
| | | Fisheries | Hito | 2 | 0 | 0 | 0 | 0 | 0 | 0 | 0 | 180,000 |

DAMAGE TO INFRASTRUCTURE as of (October 01, 2022 08:00)

| REGION PROVINCE CITY /MUNICIPALITY BARANGAY | | TYPE | CLASSIFICATION | INFRASTRUCTURE | NUMBER OF DAMAGED | UNIT | QUANTITY | STATUS | COST(PHP) | REMARKS |
|---|----|-------|----------------|-------------------------------|-------------------|------|----------|-----------------------|-------------|---------|
| GRAND TOTAL | 43 | | | | 43 | | | | 304,245,310 | |
| REGION 1 | 6 | | | | 6 | | | | 950,000 | |
| PANGASINAN | 6 | | | | 6 | | | | 950,000 | |
| Mabini | 1 | | | | 1 | | | | 50,000 | |
| | | Roads | Local | Mabini Breeding Station Road | 1 | | | Scoured road shoulder | 50,000 | |
| San Fabian | 1 | | | | 1 | | | | 100,000 | |
| | | Roads | Local | San Jacinto - San Fabian Road | 1 | | | Scoured road shoulder | 100,000 | |
| Bautista | 1 | | | | 1 | | | | 300,000 | |
| | | Roads | Local | Nibaliw - Baluyot Road | 1 | | | Scoured road shoulder | 300,000 | |
| Aguilar | 1 | | | | 1 | | | | 300,000 | |
| | | Roads | Local | Baybay-Manlocboc Road | 1 | | | Eroded road shoulder | 300,000 | |
| Villasis | 2 | | | | 2 | | | | 200,000 | |
| | | Roads | Local | Villasis-Asingan Road | 1 | | | Scoured road shoulder | 100,000 | |
| | | Roads | Local | Puelay-Amamperez Road | 1 | | | Scoured road shoulder | 100,000 | |
| REGION 2 | 27 | | | | 27 | | | | 280,297,910 | |
| QUIRINO | 8 | | | | 8 | | | | 73,812,910 | |
| Cabarroguis | 5 | | | | 5 | | | | 31,612,910 | |

| REGION PROVINCE CITY /MUNICIPALITY BARANGAY | | TYPE | CLASSIFICATION | INFRASTRUCTURE | NUMBER OF DAMAGED | UNIT | QUANTITY | STATUS | COST(PHP) | REMARKS |
|---|-----------|---------|----------------|------------------------------|-------------------|-------|----------|--|--------------------|--|
| | | Roads | National | Slope Protection | 1 | Meter | | Damaged Slope Protection | 300,000 | Completed patching/resurfing of unpaved surfaces |
| San Pugo | | Roads | National | Slope Protection | 1 | Meter | | Damaged PCCP/ Eroded Slope Protection | 4,087,496 | |
| San Pugo | | Roads | National | Slope Protection | 1 | Meter | | Damaged PCCP, Eroded PCCP Shoulder, Damaged Slope Protection | 5,025,414 | |
| | | Schools | National | Slope | 1 | | | Eroded slope | 12,000,000 | |
| | | Schools | National | Slope | 1 | | | Eroded slope | 10,200,000 | |
| Maddela | 1 | | | | 1 | | | | 18,400,000 | |
| | | Schools | National | Slope | 1 | | | Eroded slope | 18,400,000 | |
| Nagtipunan | 2 | | | | 2 | | | | 23,800,000 | |
| | | Schools | National | Slope | 1 | | | Eroded slope | 15,000,000 | |
| | | Schools | National | Slope | 1 | | | Eroded slope | 8,800,000 | |
| ISABELA | 2 | | | | 2 | | | | 115,000 | |
| Echague | 2 | | | | 2 | | | | 115,000 | |
| | | Schools | National | Fence | 1 | | | Damaged fence | 15,000 | |
| | | Schools | National | Ceiling and fascia board | 1 | | | Damaged ceiling and fascia board | 100,000 | |
| NUEVA VIZCAYA | 17 | | | | 17 | | | | 206,370,000 | |
| Alfonso Castañeda | 2 | | | | 2 | | | | 15,720,000 | |
| | | Schools | National | Slope Protection | 1 | | | Eroded slope protection | 15,600,000 | |
| | | Schools | National | Ceiling and roofing | 1 | | | Damaged ceiling and roofing | 120,000 | |
| Ambaguio | 4 | | | | 4 | | | | 94,250,000 | |
| | | Schools | National | Slope Protection and ceiling | 1 | | | Collapsed slope protection and damaged ceiling | 56,000,000 | |
| | | Schools | National | Slope Protection | 1 | | | Eroded slope protection | 16,000,000 | |
| | | Schools | National | Slope Protection | 1 | | | Collapsed slope protection | 22,000,000 | |
| | | Schools | National | Ceiling and roofing | 1 | | | Damaged ceiling and roofing | 250,000 | |
| Aritao | 1 | | | | 1 | | | | 5,600,000 | |
| | | Schools | National | Slope | 1 | | | Eroded slope | 5,600,000 | |

| REGION PROVINCE CITY /MUNICIPALITY BARANGAY | | TYPE | CLASSIFICATION | INFRASTRUCTURE | NUMBER OF DAMAGED | UNIT | QUANTITY | STATUS | COST(PHP) | REMARKS |
|---|---|---------|----------------|---|-------------------|------|----------|---|------------|--|
| Bagabag | 1 | | | | 1 | | | | 250,000 | |
| | | Schools | National | Ceiling and roofing | 1 | | | Damaged ceiling and roofing | 250,000 | |
| Dupax del Norte | 1 | | | | 1 | | | | 300,000 | |
| | | Schools | National | Ceiling and roofing | 1 | | | Damaged ceiling and roofing | 300,000 | |
| Dupax del Sur | 2 | | | | 2 | | | | 16,500,000 | |
| | | Schools | National | Slope | 1 | | | Eroded slope | 8,000,000 | |
| | | Schools | National | Slope | 1 | | | Eroded slope | 8,500,000 | |
| Kasibu | 2 | | | | 2 | | | | 3,050,000 | |
| | | Schools | National | Ceiling and roofing | 1 | | | Damaged ceiling and roofing | 2,800,000 | |
| | | Schools | National | Ceiling and roofing | 1 | | | Damaged ceiling and roofing | 250,000 | |
| Kayapa | 3 | | | | 3 | | | | 58,700,000 | |
| | | Schools | National | Slope | 1 | | | Eroded slope | 18,000,000 | |
| | | Schools | National | Slope, ceiling and roofing | 1 | | | Eroded slope, damaged ceiling and roofing | 25,700,000 | |
| | | Schools | National | Slope | 1 | | | Eroded slope | 15,000,000 | |
| Santa Fe (Imugan) | 1 | | | | 1 | | | | 12,000,000 | |
| | | Schools | National | Slope | 1 | | | Eroded slope | 12,000,000 | |
| MIMAROPA | 1 | | | | 1 | | | | 3,000,000 | |
| PALAWAN | 1 | | | | 1 | | | | 3,000,000 | |
| Puerto Princesa | 1 | | | | 1 | | | | 3,000,000 | |
| Concepcion | | Roads | National | Palawan, Puerto Princesa City, Brgy. Concepcion, Puerto Princesa North Road Concepcion Bridge, Station Limits: K0066+715; Palawan Puerto Princesa City, Barangay Concepcion, Puerto Princesa North Road, K0066 +700 | 1 | | | Passable to all types of vehicles | 3,000,000 | - Settlement of PCCP at Approach A damaged. - Traverse cracks on both sides of portland cement concrete pavement (before the approach 'A' of said bridge) |
| REGION 5 | 1 | | | | 1 | | | | 100,000 | |
| CAMARINES NORTE | 1 | | | | 1 | | | | 100,000 | |

| REGION PROVINCE CITY /MUNICIPALITY BARANGAY | | TYPE | CLASSIFICATION | INFRASTRUCTURE | NUMBER OF DAMAGED | UNIT | QUANTITY | STATUS | COST(PHP) | REMARKS |
|---|----------|-----------------------------|----------------|---|-------------------|------|----------|--------|-------------------|--|
| No breakdown | 1 | | | | 1 | | | | 100,000 | |
| | | Utility Services Facilities | | Electric facilities (CANORECO) | 1 | | | | 100,000 | |
| CAR | 8 | | | | 8 | | | | 19,897,400 | |
| APAYAO | 1 | | | | 1 | | | | 2,000,000 | |
| Kabugao | 1 | | | | 1 | | | | 2,000,000 | |
| Madduang | | Roads | National | Apayao-Ilocos Norte Road K0610 +100-K0610+131.5 | 1 | | | | 2,000,000 | -Damaged PCCP, Damaged Shoulder and Curb and Gutter. -Needs Construction of embankment protection and replacement of damaged structures |
| IFUGAO | 2 | | | | 2 | | | | 7,500,000 | |
| Banaue | 2 | | | | 2 | | | | 7,500,000 | |
| Viewpoint | | Roads | National | Nueva Vizcaya-Ifugao-Mt. Province Boundary Road K0357+240-K0357+255 | 1 | | | | 3,500,000 | -Eroded road shoulder. -Immediate rehabilitation is needed for the safety of road users and to prevent further aggravation |
| Viewpoint | | Roads | National | Nueva Vizcaya-Ifugao-Mt. Province Boundary Road K0359+545-K0359+563 | 1 | | | | 4,000,000 | -Eroded road shoulder. - Immediate rehabilitation is needed for the safety of road users and to prevent further aggravation |
| KALINGA | 1 | | | | 1 | | | | 5,000,000 | |
| Pinukpuk | 1 | | | | 1 | | | | 5,000,000 | |
| Katabogon | | Roads | National | Mt. Province-Calanan-Pinukpuk Jct.- Abbut Road K 0531+474-K0531+515 | 1 | | | | 5,000,000 | -Washed out PCCP, eroded shoulder. -Immediate reconstruction is needed for the safety of road users and to prevent further aggravation |

| REGION PROVINCE CITY /MUNICIPALITY BARANGAY | | TYPE | CLASSIFICATION | INFRASTRUCTURE | NUMBER OF DAMAGED | UNIT | QUANTITY | STATUS | COST(PHP) | REMARKS |
|---|---|-----------------------------|----------------|---|-------------------|------|----------|--------|-----------|---|
| MOUNTAIN PROVINCE | 3 | | | | 3 | | | | 5,192,840 | |
| Barlig | 2 | | | | 2 | | | | 5,100,000 | |
| Fiangtin | | Roads | National | Jct. Talubin-Barlig-Natonin-Paracelis-Calaccad Road K0399+568-K0399+598 | 1 | | | | 2,200,000 | -Due to road slip. -Immediate rehabilitation is needed for the safety of road users and to prevent further aggravation |
| Chupac | | Roads | National | Jct. Talubin-Barlig-Natonin-Paracelis-Calaccad Road K0421+375-K0421+410 | 1 | | | | 2,900,000 | -Due to road slip. -Immediate rehabilitation is needed for the safety of road users and to prevent further aggravation |
| No breakdown | 1 | | | | 1 | | | | 92,840 | |
| | | Utility Services Facilities | Local | MOPRECO | 1 | | | | 92,840 | |
| ABRA | 1 | | | | 1 | | | | 204,560 | |
| No breakdown | 1 | | | | 1 | | | | 204,560 | |
| | | Utility Services Facilities | Local | ABRECO | 1 | | | | 204,560 | |

CLASS SUSPENSION as of (October 01, 2022 08:00)

| REGION PROVINCE CITY /MUNICIPALITY BARANGAY | | LEVEL FROM | LEVEL TO | TYPE | DATE OF SUSPENSION | TIME OF SUSPENSION | DATE RESUMED | TIME RESUMED | REMARKS |
|---|-----|------------|----------|--------|--------------------|--------------------|-------------------|--------------|---------|
| GRAND TOTAL | 734 | | | | | | | | |
| REGION 1 | 125 | | | | | | | | |
| ILOCOS NORTE | 23 | | | | | | | | |
| Province-Wide | 23 | | | | | | | | |
| | | Pre-school | Tertiary | Public | 26 September 2022 | | 27 September 2022 | | |
| ILOCOS SUR | 34 | | | | | | | | |
| Province-Wide | 34 | | | | | | | | |
| | | Pre-school | Tertiary | Public | 26 September 2022 | | 27 September 2022 | | |
| LA UNION | 20 | | | | | | | | |

| REGION PROVINCE CITY /MUNICIPALITY BARANGAY | | LEVEL FROM | LEVEL TO | TYPE | DATE OF SUSPENSION | TIME OF SUSPENSION | DATE RESUMED | TIME RESUMED | REMARKS |
|---|-----|------------|----------|------|--------------------|--------------------|-------------------|--------------|-----------------------------|
| Province-Wide | 20 | | | | | | | | |
| | | Pre-school | Tertiary | All | 26 September 2022 | | 27 September 2022 | | La Union EO No. 23, s. 2022 |
| PANGASINAN | 47 | | | | | | | | |
| Province-Wide | 47 | | | | | | | | |
| | | Pre-school | Tertiary | All | 26 September 2022 | | 27 September 2022 | | Pangasinan EO No. 0157-2022 |
| DAGUPAN | 1 | | | | | | | | |
| Dagupan | 1 | | | | | | | | |
| | | Pre-school | Tertiary | All | 26 September 2022 | | 27 September 2022 | | Dagupan EO No. 67-2022 |
| REGION 2 | 93 | | | | | | | | |
| NUEVA VIZCAYA | 15 | | | | | | | | |
| Province-Wide | 15 | | | | | | | | |
| | | Pre-school | Tertiary | All | 26 September 2022 | | 27 September 2022 | | |
| QUIRINO | 6 | | | | | | | | |
| Province-Wide | 6 | | | | | | | | |
| | | Pre-school | Tertiary | All | 26 September 2022 | | 27 September 2022 | | |
| CAGAYAN | 29 | | | | | | | | |
| Province-Wide | 29 | | | | | | | | |
| | | Pre-school | Tertiary | All | 26 September 2022 | | 27 September 2022 | | |
| ISABELA | 37 | | | | | | | | |
| Province-Wide | 37 | | | | | | | | |
| | | Pre-school | Tertiary | All | 26 September 2022 | | 27 September 2022 | | |
| BATANES | 6 | | | | | | | | |
| Province-Wide | 6 | | | | | | | | |
| | | Pre-school | Tertiary | All | 26 September 2022 | | 27 September 2022 | | |
| REGION 3 | 130 | | | | | | | | |
| AURORA | 8 | | | | | | | | |
| BALER | 1 | | | | | | | | |
| | | Pre-school | Tertiary | All | 26 September 2022 | | 27 September 2022 | | |
| CASIGURAN | 1 | | | | | | | | |
| | | Pre-school | Tertiary | All | 26 September 2022 | | 27 September 2022 | | |
| DILASAG | 1 | | | | | | | | |
| | | Pre-school | Tertiary | All | 26 September 2022 | | 27 September 2022 | | |
| DINALUNGAN | 1 | | | | | | | | |

| REGION PROVINCE CITY /MUNICIPALITY BARANGAY | | LEVEL FROM | LEVEL TO | TYPE | DATE OF SUSPENSION | TIME OF SUSPENSION | DATE RESUMED | TIME RESUMED | REMARKS |
|---|----|------------|----------|------|--------------------|--------------------|-------------------|--------------|--|
| | | Pre-school | Tertiary | All | 26 September 2022 | | 27 September 2022 | | |
| DINGALAN | 1 | | | | | | | | |
| | | Pre-school | Tertiary | All | 26 September 2022 | | | | Extension of suspension based on Directive No. 2 |
| DIPACULAO | 1 | | | | | | | | |
| | | Pre-school | Tertiary | All | 26 September 2022 | | 27 September 2022 | | |
| MARIA AURORA | 1 | | | | | | | | |
| | | Pre-school | Tertiary | All | 26 September 2022 | | 27 September 2022 | | |
| SAN LUIS | 1 | | | | | | | | |
| | | Pre-school | Tertiary | All | 26 September 2022 | | 27 September 2022 | | |
| BATAAN | 12 | | | | | | | | |
| ABUCAY | 1 | | | | | | | | |
| | | Pre-school | Tertiary | All | 26 September 2022 | | 27 September 2022 | | |
| BAGAC | 1 | | | | | | | | |
| | | Pre-school | Tertiary | All | 26 September 2022 | | 27 September 2022 | | |
| BALANGA CITY | 1 | | | | | | | | |
| | | Pre-school | Tertiary | All | 26 September 2022 | | 27 September 2022 | | |
| DINALUPIHAN | 1 | | | | | | | | |
| | | Pre-school | Tertiary | All | 26 September 2022 | | 27 September 2022 | | |
| HERMOSA | 1 | | | | | | | | |
| | | Pre-school | Tertiary | All | 26 September 2022 | | 27 September 2022 | | |
| LIMAY | 1 | | | | | | | | |
| | | Pre-school | Tertiary | All | 26 September 2022 | | 27 September 2022 | | |
| MARIVELES | 1 | | | | | | | | |
| | | Pre-school | Tertiary | All | 26 September 2022 | | 27 September 2022 | | |
| MORONG | 1 | | | | | | | | |
| | | Pre-school | Tertiary | All | 26 September 2022 | | 27 September 2022 | | |
| ORANI | 1 | | | | | | | | |
| | | Pre-school | Tertiary | All | 26 September 2022 | | 27 September 2022 | | |
| ORION | 1 | | | | | | | | |
| | | Pre-school | Tertiary | All | 26 September 2022 | | 27 September 2022 | | |
| PILAR | 1 | | | | | | | | |
| | | Pre-school | Tertiary | All | 26 September 2022 | | 27 September 2022 | | |
| SAMAL | 1 | | | | | | | | |

| REGION PROVINCE CITY /MUNICIPALITY BARANGAY | | LEVEL FROM | LEVEL TO | TYPE | DATE OF SUSPENSION | TIME OF SUSPENSION | DATE RESUMED | TIME RESUMED | REMARKS |
|---|----|------------|----------|------|--------------------|--------------------|-------------------|--------------|---------|
| | | Pre-school | Tertiary | All | 26 September 2022 | | 27 September 2022 | | |
| BULACAN | 24 | | | | | | | | |
| ANGAT | 1 | | | | | | | | |
| | | Pre-school | Tertiary | All | 26 September 2022 | | 27 September 2022 | | |
| BALAGTAS | 1 | | | | | | | | |
| | | Pre-school | Tertiary | All | 26 September 2022 | | 27 September 2022 | | |
| BALIUAG | 1 | | | | | | | | |
| | | Pre-school | Tertiary | All | 26 September 2022 | | 27 September 2022 | | |
| BOCAUE | 1 | | | | | | | | |
| | | Pre-school | Tertiary | All | 26 September 2022 | | 27 September 2022 | | |
| BULACAN | 1 | | | | | | | | |
| | | Pre-school | Tertiary | All | 26 September 2022 | | 27 September 2022 | | |
| BUSTOS | 1 | | | | | | | | |
| | | Pre-school | Tertiary | All | 26 September 2022 | | 27 September 2022 | | |
| CALUMPIT | 1 | | | | | | | | |
| | | Pre-school | Tertiary | All | 26 September 2022 | | 27 September 2022 | | |
| DOÑA REMEDIOS TRINIDAD | 1 | | | | | | | | |
| | | Pre-school | Tertiary | All | 26 September 2022 | | 27 September 2022 | | |
| GUIGUINTO | 1 | | | | | | | | |
| | | Pre-school | Tertiary | All | 26 September 2022 | | 27 September 2022 | | |
| HAGONOY | 1 | | | | | | | | |
| | | Pre-school | Tertiary | All | 26 September 2022 | | | | |
| MALOLOS CITY | 1 | | | | | | | | |
| | | Pre-school | Tertiary | All | 26 September 2022 | | 27 September 2022 | | |
| MARILAO | 1 | | | | | | | | |
| | | Pre-school | Tertiary | All | 26 September 2022 | | 27 September 2022 | | |
| MEYCAUAYAN | 1 | | | | | | | | |
| | | Pre-school | Tertiary | All | 26 September 2022 | | 27 September 2022 | | |
| NORZAGARAY | 1 | | | | | | | | |
| | | Pre-school | Tertiary | All | 26 September 2022 | | 27 September 2022 | | |
| OBANDO | 1 | | | | | | | | |
| | | Pre-school | Tertiary | All | 26 September 2022 | | 27 September 2022 | | |
| PANDI | 1 | | | | | | | | |
| | | Pre-school | Tertiary | All | 26 September 2022 | | 27 September 2022 | | |
| PAOMBONG | 1 | | | | | | | | |

| REGION PROVINCE CITY /MUNICIPALITY BARANGAY | | LEVEL FROM | LEVEL TO | TYPE | DATE OF SUSPENSION | TIME OF SUSPENSION | DATE RESUMED | TIME RESUMED | REMARKS |
|---|-----------|------------|----------|------|--------------------|--------------------|-------------------|--------------|---------|
| | | Pre-school | Tertiary | All | 26 September 2022 | | 27 September 2022 | | |
| PLARIDEL | 1 | | | | | | | | |
| | | Pre-school | Tertiary | All | 26 September 2022 | | 27 September 2022 | | |
| PULILAN | 1 | | | | | | | | |
| | | Pre-school | Tertiary | All | 26 September 2022 | | 27 September 2022 | | |
| SAN ILDEFONSO | 1 | | | | | | | | |
| | | Pre-school | Tertiary | All | 26 September 2022 | | 28 September 2022 | | |
| SAN JOSE DEL MONTE | 1 | | | | | | | | |
| | | Pre-school | Tertiary | All | 26 September 2022 | | 27 September 2022 | | |
| SAN MIGUEL | 1 | | | | | | | | |
| | | Pre-school | Tertiary | All | 26 September 2022 | | 27 September 2022 | | |
| SAN RAFAEL | 1 | | | | | | | | |
| | | Pre-school | Tertiary | All | 26 September 2022 | | 28 September 2022 | | |
| SANTA MARIA | 1 | | | | | | | | |
| | | Pre-school | Tertiary | All | 26 September 2022 | | 27 September 2022 | | |
| NUEVA ECIJA | 32 | | | | | | | | |
| ALIAGA | 1 | | | | | | | | |
| | | Pre-school | Tertiary | All | 26 September 2022 | | | | |
| BONGABON | 1 | | | | | | | | |
| | | Pre-school | Tertiary | All | 26 September 2022 | | | | |
| CABANATUAN | 1 | | | | | | | | |
| | | Pre-school | Tertiary | All | 26 September 2022 | | | | |
| CABIAO | 1 | | | | | | | | |
| | | Pre-school | Tertiary | All | 26 September 2022 | | | | |
| CARRANGLAN | 1 | | | | | | | | |
| | | Pre-school | Tertiary | All | 26 September 2022 | | | | |
| CUYAPO | 1 | | | | | | | | |
| | | Pre-school | Tertiary | All | 26 September 2022 | | | | |
| GABALDON | 1 | | | | | | | | |
| | | Pre-school | Tertiary | All | 26 September 2022 | | | | |
| GAPAN | 1 | | | | | | | | |
| | | Pre-school | Tertiary | All | 26 September 2022 | | | | |
| GENERAL MAMERTO NATIVIDAD | 1 | | | | | | | | |
| | | Pre-school | Tertiary | All | 26 September 2022 | | | | |
| GENERAL TINIO | 1 | | | | | | | | |

| REGION PROVINCE CITY /MUNICIPALITY BARANGAY | | LEVEL FROM | LEVEL TO | TYPE | DATE OF SUSPENSION | TIME OF SUSPENSION | DATE RESUMED | TIME RESUMED | REMARKS |
|---|---|------------|----------|------|--------------------|--------------------|--------------|--------------|---------|
| | | Pre-school | Tertiary | All | 26 September 2022 | | | | |
| GUIMBA | 1 | | | | | | | | |
| | | Pre-school | Tertiary | All | 26 September 2022 | | | | |
| JAEN | 1 | | | | | | | | |
| | | Pre-school | Tertiary | All | 26 September 2022 | | | | |
| LAUR | 1 | | | | | | | | |
| | | Pre-school | Tertiary | All | 26 September 2022 | | | | |
| LICAB | 1 | | | | | | | | |
| | | Pre-school | Tertiary | All | 26 September 2022 | | | | |
| LLANERA | 1 | | | | | | | | |
| | | Pre-school | Tertiary | All | 26 September 2022 | | | | |
| LUPAO | 1 | | | | | | | | |
| | | Pre-school | Tertiary | All | 26 September 2022 | | | | |
| NAMPICUAN | 1 | | | | | | | | |
| | | Pre-school | Tertiary | All | 26 September 2022 | | | | |
| PALAYAN | 1 | | | | | | | | |
| | | Pre-school | Tertiary | All | 26 September 2022 | | | | |
| PANTABANGAN | 1 | | | | | | | | |
| | | Pre-school | Tertiary | All | 26 September 2022 | | | | |
| PE?ARANDA | 1 | | | | | | | | |
| | | Pre-school | Tertiary | All | 26 September 2022 | | | | |
| QUEZON | 1 | | | | | | | | |
| | | Pre-school | Tertiary | All | 26 September 2022 | | | | |
| RIZAL | 1 | | | | | | | | |
| | | Pre-school | Tertiary | All | 26 September 2022 | | | | |
| SAN ANTONIO | 1 | | | | | | | | |
| | | Pre-school | Tertiary | All | 26 September 2022 | | | | |
| SAN ISIDRO | 1 | | | | | | | | |
| | | Pre-school | Tertiary | All | 26 September 2022 | | | | |
| SAN JOSE | 1 | | | | | | | | |
| | | Pre-school | Tertiary | All | 26 September 2022 | | | | |
| SAN LEONARDO | 1 | | | | | | | | |
| | | Pre-school | Tertiary | All | 26 September 2022 | | | | |
| SANTA ROSA | 1 | | | | | | | | |
| | | Pre-school | Tertiary | All | 26 September 2022 | | | | |

| REGION PROVINCE CITY /MUNICIPALITY BARANGAY | | LEVEL FROM | LEVEL TO | TYPE | DATE OF SUSPENSION | TIME OF SUSPENSION | DATE RESUMED | TIME RESUMED | REMARKS |
|---|-----------|------------|----------|------|--------------------|--------------------|-------------------|--------------|--|
| SANTO DOMINGO | 1 | | | | | | | | |
| | | Pre-school | Tertiary | All | 26 September 2022 | | | | |
| SCIENCE CITY OF MUÑOZ | 1 | | | | | | | | |
| | | Pre-school | Tertiary | All | 26 September 2022 | | | | |
| TALAVERA | 1 | | | | | | | | |
| | | Pre-school | Tertiary | All | 26 September 2022 | | | | |
| TALUGTUG | 1 | | | | | | | | |
| | | Pre-school | Tertiary | All | 26 September 2022 | | | | |
| ZARAGOZA | 1 | | | | | | | | |
| | | Pre-school | Tertiary | All | 26 September 2022 | | | | |
| PAMPANGA | 21 | | | | | | | | |
| APALIT | 1 | | | | | | | | |
| | | Pre-school | Tertiary | All | 26 September 2022 | | 27 September 2022 | | |
| ARAYAT | 1 | | | | | | | | |
| | | Pre-school | Tertiary | All | 26 September 2022 | | 27 September 2022 | | |
| BACOLOR | 1 | | | | | | | | |
| | | Pre-school | Tertiary | All | 26 September 2022 | | 28 September 2022 | | 27 Sept 2022: Elementary to High School |
| CANDABA | 1 | | | | | | | | |
| | | Pre-school | Tertiary | All | 26 September 2022 | | | | 30 Sept 2022:(Poblacion and Kapampangan Regions) |
| FLORIDABLANCA | 1 | | | | | | | | |
| | | Pre-school | Tertiary | All | 26 September 2022 | | 27 September 2022 | | |
| GUAGUA | 1 | | | | | | | | |
| | | Pre-school | Tertiary | All | 26 September 2022 | | 27 September 2022 | | |
| LUBAO | 1 | | | | | | | | |
| | | Pre-school | Tertiary | All | 26 September 2022 | | 27 September 2022 | | |
| MABALACAT CITY | 1 | | | | | | | | |
| | | Pre-school | Tertiary | All | 26 September 2022 | | 27 September 2022 | | |
| MACABEBE | 1 | | | | | | | | |

| REGION PROVINCE CITY /MUNICIPALITY BARANGAY | | LEVEL FROM | LEVEL TO | TYPE | DATE OF SUSPENSION | TIME OF SUSPENSION | DATE RESUMED | TIME RESUMED | REMARKS |
|---|---|------------|-----------|------|--------------------|--------------------|-------------------|--------------|---|
| | | Pre-school | Secondary | All | 26 September 2022 | | | | 30 Sept 2022: Elementary & High School Levels (San Isidro ES, Telacsan ES, CTES, San Gabriel ES, Batasan ES, Sta. Rita ES, Candelaria ES, Dalayap ES, Consuelo ES, SVSF HS, Telacsan HS, Dalayap HS, Consuelo HS) |
| MAGALANG | 1 | | | | | | | | |
| | | Pre-school | Tertiary | All | 26 September 2022 | | 27 September 2022 | | |
| MASANTOL | 1 | | | | | | | | |
| | | Pre-school | Tertiary | All | 26 September 2022 | | | | |
| MEXICO | 1 | | | | | | | | |
| | | Pre-school | Tertiary | All | 26 September 2022 | | 27 September 2022 | | |
| MINALIN | 1 | | | | | | | | |
| | | Pre-school | Tertiary | All | 26 September 2022 | | 27 September 2022 | | |
| PORAC | 1 | | | | | | | | |
| | | Pre-school | Tertiary | All | 26 September 2022 | | 27 September 2022 | | |
| CITY OF SAN FERNANDO | 1 | | | | | | | | |
| | | Pre-school | Tertiary | All | 26 September 2022 | | 27 September 2022 | | |
| SAN LUIS | 1 | | | | | | | | |
| | | Pre-school | Secondary | All | 26 September 2022 | | | | 29-30 Sept 2022 Elementary and High School |
| SAN SIMON | 1 | | | | | | | | |
| | | Pre-school | Secondary | All | 26 September 2022 | | | | 30 Sept 2022: San Juan, Sta. Cruz, San Miguel |
| SANTA ANA | 1 | | | | | | | | |
| | | Pre-school | Tertiary | All | 26 September 2022 | | 27 September 2022 | | |
| SANTA RITA | 1 | | | | | | | | |
| | | Pre-school | Tertiary | All | 26 September 2022 | | 27 September 2022 | | |
| SANTO TOMAS | 1 | | | | | | | | |
| | | Pre-school | Tertiary | All | 26 September 2022 | | 27 September 2022 | | |
| SASMUAN | 1 | | | | | | | | |
| | | Pre-school | Tertiary | All | 26 September 2022 | | 28 September 2022 | | |

| REGION PROVINCE CITY /MUNICIPALITY BARANGAY | | LEVEL FROM | LEVEL TO | TYPE | DATE OF SUSPENSION | TIME OF SUSPENSION | DATE RESUMED | TIME RESUMED | REMARKS |
|--|----|------------|----------|------|-----------------------|-----------------------|-------------------|--------------|--|
| TARLAC | 18 | | | | | | | | |
| ANAO | 1 | | | | | | | | |
| | | Pre-school | Tertiary | All | 26 September 2022 | | 27 September 2022 | | |
| BAMBAN | 1 | | | | | | | | |
| | | Pre-school | Tertiary | All | 26 September 2022 | | 28 September 2022 | | |
| CAMILING | 1 | | | | | | | | |
| | | Pre-school | Tertiary | All | 26 September 2022 | | 27 September 2022 | | |
| CAPAS | 1 | | | | | | | | |
| | | Pre-school | Tertiary | All | 26 September 2022 | | 28 September 2022 | | 26 Sept 2022: All Levels 27 Sept 2022: Preschool to Senior High School |
| CONCEPCION | 1 | | | | | | | | |
| | | Pre-school | Tertiary | All | 26 September 2022 | | 28 September 2022 | | |
| GERONA | 1 | | | | | | | | |
| | | Pre-school | Tertiary | All | 26 September 2022 | | 27 September 2022 | | |
| LA PAZ | 1 | | | | | | | | |
| | | Pre-school | Tertiary | All | 26 September 2022 | | 27 September 2022 | | |
| MAYANTOC | 1 | | | | | | | | |
| | | Pre-school | Tertiary | All | 26 September 2022 | | 27 September 2022 | | |
| MONCADA | 1 | | | | | | | | |
| | | Pre-school | Tertiary | All | 26 September 2022 | | 27 September 2022 | | |
| PANQUI | 1 | | | | | | | | |
| | | Pre-school | Tertiary | All | 26 September 2022 | | 27 September 2022 | | |
| PURA | 1 | | | | | | | | |
| | | Pre-school | Tertiary | All | 26 September 2022 | | 27 September 2022 | | |
| RAMOS | 1 | | | | | | | | |
| | | Pre-school | Tertiary | All | 26 September 2022 | | 27 September 2022 | | |
| SAN CLEMENTE | 1 | | | | | | | | |
| | | Pre-school | Tertiary | All | 26 September 2022 | | 27 September 2022 | | |
| SAN JOSE | 1 | | | | | | | | |
| | | Pre-school | Tertiary | All | 26 September 2022 | | 28 September 2022 | | |
| SAN MANUEL | 1 | | | | | | | | |
| | | Pre-school | Tertiary | All | 26 September 2022 | | 27 September 2022 | | |
| SANTA IGNACIA | 1 | | | | | | | | |

| REGION PROVINCE CITY /MUNICIPALITY BARANGAY | | LEVEL FROM | LEVEL TO | TYPE | DATE OF SUSPENSION | TIME OF SUSPENSION | DATE RESUMED | TIME RESUMED | REMARKS |
|---|-----------|------------|----------|------|--------------------|--------------------|-------------------|--------------|---------|
| | | Pre-school | Tertiary | All | 26 September 2022 | | 27 September 2022 | | |
| TARLAC | 1 | | | | | | | | |
| | | Pre-school | Tertiary | All | 26 September 2022 | | 27 September 2022 | | |
| VICTORIA | 1 | | | | | | | | |
| | | Pre-school | Tertiary | All | 26 September 2022 | | 27 September 2022 | | |
| ZAMBALES | 13 | | | | | | | | |
| BOTOLAN | 1 | | | | | | | | |
| | | Pre-school | Tertiary | All | 26 September 2022 | | 27 September 2022 | | |
| CABANGAN | 1 | | | | | | | | |
| | | Pre-school | Tertiary | All | 26 September 2022 | | 27 September 2022 | | |
| CANDELARIA | 1 | | | | | | | | |
| | | Pre-school | Tertiary | All | 26 September 2022 | | 27 September 2022 | | |
| CASTILLEJOS | 1 | | | | | | | | |
| | | Pre-school | Tertiary | All | 26 September 2022 | | 27 September 2022 | | |
| IBA | 1 | | | | | | | | |
| | | Pre-school | Tertiary | All | 26 September 2022 | | 27 September 2022 | | |
| MASINLOC | 1 | | | | | | | | |
| | | Pre-school | Tertiary | All | 26 September 2022 | | 27 September 2022 | | |
| PALAUIG | 1 | | | | | | | | |
| | | Pre-school | Tertiary | All | 26 September 2022 | | 27 September 2022 | | |
| SAN ANTONIO | 1 | | | | | | | | |
| | | Pre-school | Tertiary | All | 26 September 2022 | | 27 September 2022 | | |
| SAN FELIPE | 1 | | | | | | | | |
| | | Pre-school | Tertiary | All | 26 September 2022 | | 27 September 2022 | | |
| SAN MARCELINO | 1 | | | | | | | | |
| | | Pre-school | Tertiary | All | 26 September 2022 | | 27 September 2022 | | |
| SAN NARCISO | 1 | | | | | | | | |
| | | Pre-school | Tertiary | All | 26 September 2022 | | 27 September 2022 | | |
| SANTA CRUZ | 1 | | | | | | | | |
| | | Pre-school | Tertiary | All | 26 September 2022 | | 27 September 2022 | | |
| SUBIC | 1 | | | | | | | | |
| | | Pre-school | Tertiary | All | 26 September 2022 | | 27 September 2022 | | |
| ANGELES | 1 | | | | | | | | |
| Angeles | 1 | | | | | | | | |
| | | Pre-school | Tertiary | All | 26 September 2022 | | 27 September 2022 | | |

| REGION PROVINCE CITY /MUNICIPALITY BARANGAY | | LEVEL FROM | LEVEL TO | TYPE | DATE OF SUSPENSION | TIME OF SUSPENSION | DATE RESUMED | TIME RESUMED | REMARKS |
|---|-----|------------|----------|------|--------------------|--------------------|-------------------|--------------|--|
| OLONGAPO | 1 | | | | | | | | |
| Olongapo | 1 | | | | | | | | |
| | | Pre-school | Tertiary | All | 26 September 2022 | | 27 September 2022 | | |
| CALABARZON | 105 | | | | | | | | |
| CAVITE | 23 | | | | | | | | |
| Province-Wide | 23 | | | | | | | | |
| | | Pre-school | Tertiary | All | 26 September 2022 | | 27 September 2022 | | |
| LAGUNA | 30 | | | | | | | | |
| Province-Wide | 30 | | | | | | | | |
| | | Pre-school | Tertiary | All | 26 September 2022 | | 27 September 2022 | | |
| BATANGAS | 34 | | | | | | | | |
| Province-Wide | 34 | | | | | | | | |
| | | Pre-school | Tertiary | All | 26 September 2022 | | 27 September 2022 | | |
| RIZAL | 14 | | | | | | | | |
| Province-Wide | 14 | | | | | | | | |
| | | Pre-school | Tertiary | All | 26 September 2022 | | 27 September 2022 | | |
| QUEZON | 4 | | | | | | | | |
| General Nakar | 1 | | | | | | | | |
| | | Pre-school | Tertiary | All | 26 September 2022 | | 29 September 2022 | | |
| Polillo | 1 | | | | | | | | |
| | | Pre-school | Tertiary | All | 26 September 2022 | | 29 September 2022 | | |
| Panukulan | 1 | | | | | | | | |
| | | Pre-school | Tertiary | All | 26 September 2022 | | | | Classes will resume on October 3, 2022 |
| Burdeos | 1 | | | | | | | | |
| | | Pre-school | Tertiary | All | 26 September 2022 | | 29 September 2022 | | |
| MIMAROPA | 73 | | | | | | | | |
| ROMBLON | 17 | | | | | | | | |
| Province-Wide | 17 | | | | | | | | |
| | | Pre-school | Tertiary | All | 26 September 2022 | | 27 September 2022 | | |
| MARINDUQUE | 6 | | | | | | | | |
| Province-Wide | 6 | | | | | | | | |
| | | Pre-school | Tertiary | All | 26 September 2022 | | 27 September 2022 | | |
| OCCIDENTAL MINDORO | 11 | | | | | | | | |
| Province-Wide | 11 | | | | | | | | |

| REGION PROVINCE CITY /MUNICIPALITY BARANGAY | | LEVEL FROM | LEVEL TO | TYPE | DATE OF SUSPENSION | TIME OF SUSPENSION | DATE RESUMED | TIME RESUMED | REMARKS |
|---|-----|------------|----------|------|--------------------|--------------------|-------------------|--------------|---------|
| | | Pre-school | Tertiary | All | 26 September 2022 | | 27 September 2022 | | |
| ORIENTAL MINDORO | 15 | | | | | | | | |
| Province-Wide | 15 | | | | | | | | |
| | | Pre-school | Tertiary | All | 26 September 2022 | | 27 September 2022 | | |
| PALAWAN | 24 | | | | | | | | |
| Province-Wide | 24 | | | | | | | | |
| | | Pre-school | Tertiary | All | 26 September 2022 | | 27 September 2022 | | |
| REGION 5 | 114 | | | | | | | | |
| ALBAY | 18 | | | | | | | | |
| Province-Wide | 18 | | | | | | | | |
| | | Pre-school | Tertiary | All | 26 September 2022 | | 27 September 2022 | | |
| CAMARINES NORTE | 12 | | | | | | | | |
| Province-Wide | 12 | | | | | | | | |
| | | Pre-school | Tertiary | All | 26 September 2022 | | 27 September 2022 | | |
| CAMARINES SUR | 36 | | | | | | | | |
| Province-Wide | 36 | | | | | | | | |
| | | Pre-school | Tertiary | All | 26 September 2022 | | 27 September 2022 | | |
| CATANDUANES | 11 | | | | | | | | |
| Province-Wide | 11 | | | | | | | | |
| | | Pre-school | Tertiary | All | 26 September 2022 | | 27 September 2022 | | |
| MASBATE | 21 | | | | | | | | |
| Province-Wide | 21 | | | | | | | | |
| | | Pre-school | Tertiary | All | 26 September 2022 | | 27 September 2022 | | |
| SORSOGON | 15 | | | | | | | | |
| Province-Wide | 15 | | | | | | | | |
| | | Pre-school | Tertiary | All | 26 September 2022 | | 27 September 2022 | | |
| NAGA | 1 | | | | | | | | |
| Naga | 1 | | | | | | | | |
| | | Pre-school | Tertiary | All | 26 September 2022 | | 27 September 2022 | | |
| CAR | 77 | | | | | | | | |
| ABRA | 27 | | | | | | | | |
| Province-Wide | 27 | | | | | | | | |
| | | Pre-school | Tertiary | All | 26 September 2022 | | 27 September 2022 | | |
| APAYAO | 7 | | | | | | | | |
| Province-Wide | 7 | | | | | | | | |

| REGION PROVINCE CITY /MUNICIPALITY BARANGAY | | LEVEL FROM | LEVEL TO | TYPE | DATE OF SUSPENSION | TIME OF SUSPENSION | DATE RESUMED | TIME RESUMED | REMARKS |
|---|----|------------|----------|------|--------------------|--------------------|-------------------|--------------|---------|
| | | Pre-school | Tertiary | All | 26 September 2022 | | 27 September 2022 | | |
| BENGUET | 14 | | | | | | | | |
| Province-Wide | 14 | | | | | | | | |
| | | Pre-school | Tertiary | All | 26 September 2022 | | 27 September 2022 | | |
| IFUGAO | 11 | | | | | | | | |
| Province-Wide | 11 | | | | | | | | |
| | | Pre-school | Tertiary | All | 26 September 2022 | | 27 September 2022 | | |
| KALINGA | 8 | | | | | | | | |
| Province-Wide | 8 | | | | | | | | |
| | | Pre-school | Tertiary | All | 26 September 2022 | | 27 September 2022 | | |
| MOUNTAIN PROVINCE | 10 | | | | | | | | |
| Province-Wide | 10 | | | | | | | | |
| | | Pre-school | Tertiary | All | 26 September 2022 | | 27 September 2022 | | |
| NCR | 17 | | | | | | | | |
| NCR | 17 | | | | | | | | |
| Caloocan | 1 | | | | | | | | |
| | | Pre-school | Tertiary | All | 26 September 2022 | | 27 September 2022 | | |
| Las Piñas | 1 | | | | | | | | |
| | | Pre-school | Tertiary | All | 26 September 2022 | | 27 September 2022 | | |
| Makati | 1 | | | | | | | | |
| | | Pre-school | Tertiary | All | 26 September 2022 | | 27 September 2022 | | |
| Malabon | 1 | | | | | | | | |
| | | Pre-school | Tertiary | All | 26 September 2022 | | 27 September 2022 | | |
| Mandaluyong | 1 | | | | | | | | |
| | | Pre-school | Tertiary | All | 26 September 2022 | | 27 September 2022 | | |
| Manila | 1 | | | | | | | | |
| | | Pre-school | Tertiary | All | 26 September 2022 | | 27 September 2022 | | |
| Marikina | 1 | | | | | | | | |
| | | Pre-school | Tertiary | All | 26 September 2022 | | 27 September 2022 | | |
| Muntinlupa | 1 | | | | | | | | |
| | | Pre-school | Tertiary | All | 26 September 2022 | | 27 September 2022 | | |
| Navotas | 1 | | | | | | | | |
| | | Pre-school | Tertiary | All | 26 September 2022 | | 27 September 2022 | | |
| Parañaque | 1 | | | | | | | | |
| | | Pre-school | Tertiary | All | 26 September 2022 | | 27 September 2022 | | |

| REGION PROVINCE CITY /MUNICIPALITY BARANGAY | | LEVEL FROM | LEVEL TO | TYPE | DATE OF SUSPENSION | TIME OF SUSPENSION | DATE RESUMED | TIME RESUMED | REMARKS |
|---|---|------------|----------|------|--------------------|--------------------|-------------------|--------------|---------|
| Pasay | 1 | | | | | | | | |
| | | Pre-school | Tertiary | All | 26 September 2022 | | 27 September 2022 | | |
| Pasig | 1 | | | | | | | | |
| | | Pre-school | Tertiary | All | 26 September 2022 | | 27 September 2022 | | |
| Pateros | 1 | | | | | | | | |
| | | Pre-school | Tertiary | All | 26 September 2022 | | 27 September 2022 | | |
| Quezon City | 1 | | | | | | | | |
| | | Pre-school | Tertiary | All | 26 September 2022 | | 27 September 2022 | | |
| San Juan | 1 | | | | | | | | |
| | | Pre-school | Tertiary | All | 26 September 2022 | | 27 September 2022 | | |
| Taguig | 1 | | | | | | | | |
| | | Pre-school | Tertiary | All | 26 September 2022 | | 27 September 2022 | | |
| Valenzuela | 1 | | | | | | | | |
| | | Pre-school | Tertiary | All | 26 September 2022 | | 27 September 2022 | | |

WORK SUSPENSION as of (October 01, 2022 08:00)

| REGION PROVINCE CITY /MUNICIPALITY BARANGAY | | TYPE | DATE OF SUSPENSION | TIME OF SUSPENSION | DATE RESUMED | TIME RESUMED | REMARKS |
|---|-----|--------|--------------------|--------------------|-------------------|--------------|---------|
| GRAND TOTAL | 771 | | | | | | |
| REGION 1 | 125 | | | | | | |
| ILOCOS NORTE | 23 | | | | | | |
| Province-Wide | 23 | | | | | | |
| | | Public | 26 September 2022 | | 27 September 2022 | | |
| ILOCOS SUR | 34 | | | | | | |
| Province-Wide | 34 | | | | | | |
| | | Public | 26 September 2022 | | 27 September 2022 | | |
| LA UNION | 20 | | | | | | |
| Province-Wide | 20 | | | | | | |
| | | Public | 26 September 2022 | | 27 September 2022 | | |
| PANGASINAN | 47 | | | | | | |
| Province-Wide | 47 | | | | | | |
| | | Public | 26 September 2022 | | 27 September 2022 | | |

| REGION PROVINCE CITY /MUNICIPALITY BARANGAY | | TYPE | DATE OF SUSPENSION | TIME OF SUSPENSION | DATE RESUMED | TIME RESUMED | REMARKS |
|---|------------|--------|--------------------|--------------------|-------------------|--------------|-----------------------|
| DAGUPAN | 1 | | | | | | |
| Province-Wide | 1 | | | | | | |
| | | Public | 26 September 2022 | | 27 September 2022 | | |
| REGION 2 | 93 | | | | | | |
| NUEVA VIZCAYA | 15 | | | | | | |
| Province-Wide | 15 | | | | | | |
| | | Public | 26 September 2022 | | 27 September 2022 | | |
| QUIRINO | 6 | | | | | | |
| Province-Wide | 6 | | | | | | |
| | | Public | 26 September 2022 | | 27 September 2022 | | |
| CAGAYAN | 29 | | | | | | |
| Province-Wide | 29 | | | | | | |
| | | Public | 26 September 2022 | | 27 September 2022 | | |
| | 1 | Solana | | | | | |
| | | All | 26 September 2022 | | 27 September 2022 | | |
| ISABELA | 37 | | | | | | |
| Province-Wide | 37 | | | | | | |
| | | Public | 26 September 2022 | | 27 September 2022 | | |
| BATANES | 6 | | | | | | |
| Province-Wide | 6 | | | | | | |
| | | Public | 26 September 2022 | | 27 September 2022 | | |
| REGION 3 | 130 | | | | | | |
| AURORA | 8 | | | | | | |
| Province-Wide | 8 | | | | | | |
| | | All | 26 September 2022 | | 27 September 2022 | | Except for Dingalan |
| BATAAN | 12 | | | | | | |
| Province-Wide | 12 | | | | | | |
| | | All | 26 September 2022 | | 27 September 2022 | | |
| BULACAN | 24 | | | | | | |
| Province-Wide | 24 | | | | | | |
| | | All | 26 September 2022 | | 27 September 2022 | | |
| NUEVA ECIIJA | 32 | | | | | | |
| Province-Wide | 32 | | | | | | |
| | | All | 26 September 2022 | | 27 September 2022 | | Except for Gapan City |
| PAMPANGA | 21 | | | | | | |

| REGION PROVINCE CITY /MUNICIPALITY BARANGAY | | TYPE | DATE OF SUSPENSION | TIME OF SUSPENSION | DATE RESUMED | TIME RESUMED | REMARKS |
|---|-----|--------|--------------------|--------------------|-------------------|--------------|---------|
| Province-Wide | 21 | | | | | | |
| | | All | 26 September 2022 | | 27 September 2022 | | |
| TARLAC | 18 | | | | | | |
| Province-Wide | 18 | | | | | | |
| | | All | 26 September 2022 | | 27 September 2022 | | |
| ZAMBALES | 13 | | | | | | |
| Province-Wide | 13 | | | | | | |
| | | All | 26 September 2022 | | 27 September 2022 | | |
| ANGELES | 1 | | | | | | |
| Angeles | 1 | | | | | | |
| | | All | 26 September 1970 | | 27 September 2022 | | |
| OLONGAPO | 1 | | | | | | |
| Olongapo | 1 | | | | | | |
| | | All | 26 September 2022 | | 27 September 2022 | | |
| CALABARZON | 142 | | | | | | |
| CAVITE | 23 | | | | | | |
| Province-Wide | 23 | | | | | | |
| | | Public | 26 September 2022 | | 27 September 2022 | | |
| LAGUNA | 30 | | | | | | |
| Province-Wide | 30 | | | | | | |
| | | Public | 26 September 2022 | | 27 September 2022 | | |
| BATANGAS | 34 | | | | | | |
| Province-Wide | 34 | | | | | | |
| | | Public | 26 September 2022 | | 27 September 2022 | | |
| RIZAL | 14 | | | | | | |
| Province-Wide | 14 | | | | | | |
| | | Public | 26 September 2022 | | 27 September 2022 | | |
| QUEZON | 41 | | | | | | |
| Province-Wide | 41 | | | | | | |
| | | Public | 26 September 2022 | | 27 September 2022 | | |
| MIMAROPA | 73 | | | | | | |
| ROMBLON | 17 | | | | | | |
| Province-Wide | 17 | | | | | | |
| | | All | 26 September 2022 | | 27 September 2022 | | |
| MARINDUQUE | 6 | | | | | | |

| REGION PROVINCE CITY /MUNICIPALITY BARANGAY | | TYPE | DATE OF SUSPENSION | TIME OF SUSPENSION | DATE RESUMED | TIME RESUMED | REMARKS |
|---|-----|--------|--------------------|--------------------|-------------------|--------------|---------|
| Province-Wide | 6 | | | | | | |
| | | All | 26 September 2022 | | 27 September 2022 | | |
| OCCIDENTAL MINDORO | 11 | | | | | | |
| Province-Wide | 11 | | | | | | |
| | | All | 26 September 2022 | | 27 September 2022 | | |
| ORIENTAL MINDORO | 15 | | | | | | |
| Province-Wide | 15 | | | | | | |
| | | All | 26 September 2022 | | 27 September 2022 | | |
| PALAWAN | 24 | | | | | | |
| Province-Wide | 24 | | | | | | |
| | | All | 26 September 2022 | | 27 September 2022 | | |
| REGION 5 | 114 | | | | | | |
| ALBAY | 18 | | | | | | |
| Province-Wide | 18 | | | | | | |
| | | Public | 26 September 2022 | | 27 September 2022 | | |
| CAMARINES NORTE | 12 | | | | | | |
| Province-Wide | 12 | | | | | | |
| | | All | 26 September 2022 | | 27 September 2022 | | |
| CAMARINES SUR | 36 | | | | | | |
| Province-Wide | 36 | | | | | | |
| | | Public | 26 September 2022 | | 27 September 2022 | | |
| CATANDUANES | 11 | | | | | | |
| Province-Wide | 11 | | | | | | |
| | | Public | 26 September 2022 | | 27 September 2022 | | |
| MASBATE | 21 | | | | | | |
| Province-Wide | 21 | | | | | | |
| | | Public | 26 September 2022 | | 27 September 2022 | | |
| SORSOGON | 15 | | | | | | |
| Province-Wide | 15 | | | | | | |
| | | Public | 26 September 2022 | | 27 September 2022 | | |
| NAGA | 1 | | | | | | |
| Naga | 1 | | | | | | |
| | | Public | 26 September 2022 | | 27 September 2022 | | |
| CAR | 77 | | | | | | |
| ABRA | 27 | | | | | | |

| REGION PROVINCE CITY /MUNICIPALITY BARANGAY | | TYPE | DATE OF SUSPENSION | TIME OF SUSPENSION | DATE RESUMED | TIME RESUMED | REMARKS |
|---|----|--------|--------------------|--------------------|-------------------|--------------|---------|
| Province-Wide | 27 | | | | | | |
| | | Public | 26 September 2022 | | 27 September 2022 | | |
| APAYAO | 7 | | | | | | |
| Province-Wide | 7 | | | | | | |
| | | All | 26 September 2022 | | 27 September 2022 | | |
| BENGUET | 14 | | | | | | |
| Province-Wide | 14 | | | | | | |
| | | Public | 26 September 2022 | | 27 September 2022 | | |
| Baguio | 1 | | | | | | |
| | | Public | 26 September 2022 | | 27 September 2022 | | |
| KALINGA | 8 | | | | | | |
| Province-Wide | 8 | | | | | | |
| | | All | 26 September 2022 | | 27 September 2022 | | |
| IFUGAO | 11 | | | | | | |
| Province-Wide | 11 | | | | | | |
| | | Public | 26 September 2022 | | 27 September 2022 | | |
| MOUNTAIN PROVINCE | 10 | | | | | | |
| Province-Wide | 10 | | | | | | |
| | | All | 26 September 2022 | | 27 September 2022 | | |
| NCR | 17 | | | | | | |
| NCR | 17 | | | | | | |
| Caloocan | 1 | | | | | | |
| | | All | 26 September 2022 | | 27 September 2022 | | |
| Las Piñas | 1 | | | | | | |
| | | All | 26 September 2022 | | 27 September 2022 | | |
| Makati City | 1 | | | | | | |
| | | All | 26 September 2022 | | 27 September 2022 | | |
| Malabon City | 1 | | | | | | |
| | | All | 26 September 2022 | | 27 September 2022 | | |
| Mandaluyong City | 1 | | | | | | |
| | | All | 26 September 2022 | | 27 September 2022 | | |
| Manila City | 1 | | | | | | |
| | | All | 26 September 2022 | | 27 September 2022 | | |
| Marikina City | 1 | | | | | | |
| | | All | 26 September 2022 | | 27 September 2022 | | |

| REGION PROVINCE CITY /MUNICIPALITY BARANGAY | | TYPE | DATE OF SUSPENSION | TIME OF SUSPENSION | DATE RESUMED | TIME RESUMED | REMARKS |
|---|---|------|--------------------|--------------------|-------------------|--------------|---------|
| Muntinlupa City | 1 | | | | | | |
| | | All | 26 September 2022 | | 27 September 2022 | | |
| Navotas City | 1 | | | | | | |
| | | All | 26 September 2022 | | 27 September 2022 | | |
| Parañaque | 1 | | | | | | |
| | | All | 26 September 2022 | | 27 September 2022 | | |
| Pasay City | 1 | | | | | | |
| | | All | 26 September 2022 | | 27 September 2022 | | |
| Pasig City | 1 | | | | | | |
| | | All | 26 September 2022 | | 27 September 2022 | | |
| Pateros | 1 | | | | | | |
| | | All | 26 September 2022 | | 27 September 2022 | | |
| Quezon City | 1 | | | | | | |
| | | All | 26 September 2022 | | 27 September 2022 | | |
| Taguig City | 1 | | | | | | |
| | | All | 26 September 2022 | | 27 September 2022 | | |
| San Juan City | 1 | | | | | | |
| | | All | 26 September 2022 | | 27 September 2022 | | |
| Valenzuela City | 1 | | | | | | |
| | | All | 26 September 2022 | | 27 September 2022 | | |

DECLARATION OF STATE OF CALAMITY as of (October 01, 2022 08:00)

| REGION PROVINCE CITY /MUNICIPALITY BARANGAY | | TYPE | RESOLUTION NUMBER | RESOLUTION DATE | REMARKS |
|---|----|--------------------|---------------------------------|-------------------|---------|
| GRAND TOTAL | 42 | | | | |
| REGION 3 | 36 | | | | |
| NUEVA ECIJA | 32 | | | | |
| Province-Wide | 32 | | | | |
| | | Province | 482, s. 2022 | 26 September 2022 | |
| AURORA | 1 | | | | |
| Dingalan | 1 | | | | |
| | | City/ Municipality | Resolution No 2022-0111, s 2022 | 26 September 2022 | |

| REGION PROVINCE CITY /MUNICIPALITY BARANGAY | | TYPE | RESOLUTION NUMBER | RESOLUTION DATE | REMARKS |
|---|---|--------------------|-----------------------------------|-------------------|---|
| PAMPANGA | 2 | | | | |
| Macabebe | 1 | | | | |
| | | City/ Municipality | Resolution No 39, s 2022-2025 | 27 September 2022 | |
| Candaba | 1 | | | | |
| | | City/ Municipality | Resolution No. 64 Series of 2022 | 28 September 2022 | |
| BULACAN | 1 | | | | |
| San Miguel | 1 | | | | |
| | | City/ Municipality | Municipal Resolution No. 2022-064 | 27 September 2022 | |
| CALABARZON | 6 | | | | |
| QUEZON | 6 | | | | |
| Burdeos | 1 | | | | |
| | | City/ Municipality | 2022-1139 | 27 September 2022 | Sangguniang Panlalawigan of Quezon Resolution |
| General Nakar | 1 | | | | |
| | | City/ Municipality | 2022-1139 | 27 September 2022 | Sangguniang Panlalawigan of Quezon Resolution |
| Jomalig | 1 | | | | |
| | | City/ Municipality | 2022-1139 | 27 September 2022 | Sangguniang Panlalawigan of Quezon Resolution |
| Panukulan | 1 | | | | |
| | | City/ Municipality | 2022-1139 | 27 September 2022 | Sangguniang Panlalawigan of Quezon Resolution |
| Patnanungan | 1 | | | | |
| | | City/ Municipality | 2022-1139 | 27 September 2022 | Sangguniang Panlalawigan of Quezon Resolution |
| Polillo | 1 | | | | |
| | | City/ Municipality | 2022-1139 | 27 September 2022 | Sangguniang Panlalawigan of Quezon Resolution |

PRE-EMPTIVE EVACUATION as of (October 01, 2022 08:00)

| REGION PROVINCE CITY /MUNICIPALITY BARANGAY | | FAMILIES | MALE | FEMALE | TOTAL | REMARKS |
|---|-----|----------|------|--------|--------|---------|
| GRAND TOTAL | 213 | 23,151 | 0 | 0 | 91,169 | |
| REGION 1 | 33 | 675 | 0 | 0 | 2,321 | |
| LA UNION | 3 | 188 | 0 | 0 | 521 | |

| REGION PROVINCE CITY /MUNICIPALITY BARANGAY | | FAMILIES | MALE | FEMALE | TOTAL | REMARKS |
|---|-----------|------------|----------|----------|--------------|---------|
| Bangar | 1 | 164 | 0 | 0 | 450 | |
| Mindoro | | 164 | 0 | 0 | 450 | |
| Luna | 1 | 6 | 0 | 0 | 21 | |
| Magallanes | | 6 | 0 | 0 | 21 | |
| Naguilian | 1 | 18 | 0 | 0 | 50 | |
| Daramuangan | | 18 | 0 | 0 | 50 | |
| DAGUPAN | 8 | 93 | 0 | 0 | 330 | |
| Dagupan | 8 | 93 | 0 | 0 | 330 | |
| Bonuan Boquig | | 2 | 0 | 0 | 8 | |
| Bolosan | | 7 | 0 | 0 | 20 | |
| Malued | | 15 | 0 | 0 | 56 | |
| Poblacion Oeste | | 10 | 0 | 0 | 33 | |
| Mamalingling | | 6 | 0 | 0 | 24 | |
| Calmay | | 16 | 0 | 0 | 51 | |
| Bonuan Binloc | | 16 | 0 | 0 | 51 | |
| Carael, Poblacion Oeste | | 21 | 0 | 0 | 87 | |
| PANGASINAN | 22 | 394 | 0 | 0 | 1,470 | |
| Alaminos | 6 | 85 | 0 | 0 | 325 | |
| Pangapisan | | 64 | 0 | 0 | 325 | |
| Palamis | | 5 | 0 | 0 | 0 | |
| Linmansangan | | 3 | 0 | 0 | 0 | |
| Bued | | 3 | 0 | 0 | 0 | |
| Pogo | | 4 | 0 | 0 | 0 | |
| Cayucay | | 6 | 0 | 0 | 0 | |
| Alcala | 1 | 12 | 0 | 0 | 47 | |
| Laoac, San Juan, Caranglaan | | 12 | 0 | 0 | 47 | |
| Anda | 1 | 7 | 0 | 0 | 31 | |
| Macaleeng, Batiarao | | 7 | 0 | 0 | 31 | |
| Bani | 1 | 4 | 0 | 0 | 12 | |
| Centro Toma, Poblacion | | 4 | 0 | 0 | 12 | |
| Aguilar | 1 | 0 | 0 | 0 | 11 | |
| Laoag | | 0 | 0 | 0 | 11 | |
| Bolinao | 2 | 37 | 0 | 0 | 164 | |
| Concordia | | 19 | 0 | 0 | 70 | |
| | | 18 | 0 | 0 | 94 | |

| REGION PROVINCE CITY /MUNICIPALITY BARANGAY | | FAMILIES | MALE | FEMALE | TOTAL | REMARKS |
|---|-----------|------------|----------|----------|------------|--|
| Burgos | 1 | 3 | 0 | 0 | 8 | |
| San Vicente | | 3 | 0 | 0 | 8 | |
| Labrador | 1 | 4 | 0 | 0 | 11 | |
| | | 4 | 0 | 0 | 11 | |
| Bugallon | 1 | 8 | 0 | 0 | 41 | |
| | | 8 | 0 | 0 | 41 | |
| Bayambang | 1 | 13 | 0 | 0 | 56 | |
| Manambong Parte | | 13 | 0 | 0 | 56 | |
| Basista | 1 | 3 | 0 | 0 | 19 | |
| Dumpay | | 3 | 0 | 0 | 19 | |
| San Fabian | 1 | 14 | 0 | 0 | 55 | |
| Nibaliw Narvarte | | 14 | 0 | 0 | 55 | |
| Lingayen | 1 | 1 | 0 | 0 | 4 | |
| | | 1 | 0 | 0 | 4 | |
| Urbiztondo | 1 | 3 | 0 | 0 | 12 | |
| Batancaoa | | 3 | 0 | 0 | 12 | |
| Sual | 1 | 157 | 0 | 0 | 587 | |
| Brgy. Poblacion, Brgy. Baquioen, Brgy. Cabalitian | | 157 | 0 | 0 | 587 | |
| Infanta | 1 | 43 | 0 | 0 | 87 | |
| | | 43 | 0 | 0 | 87 | |
| REGION 2 | 36 | 266 | 0 | 0 | 901 | |
| ISABELA | 11 | 90 | 0 | 0 | 328 | |
| Divilacan | 2 | 20 | 0 | 0 | 62 | |
| Dimasalansan | | 16 | 0 | 0 | 52 | Dimasalansan Day Care Center |
| Ditarum | | 4 | 0 | 0 | 10 | Barangay Hall |
| Dinapigue | 2 | 39 | 0 | 0 | 141 | |
| Digumased | | 14 | 0 | 0 | 54 | - Dinapigue Central School - Houses are made of light materials |
| Ayod | | 25 | 0 | 0 | 87 | - Ayod Integrated School - Ayod Evacuation Center |
| Palanan | 2 | 16 | 0 | 0 | 77 | |
| Culasi | | 9 | 0 | 0 | 42 | - Cuasi Brgy Community Center - Barangay Hall |
| Didian | | 7 | 0 | 0 | 35 | |

| REGION PROVINCE CITY /MUNICIPALITY BARANGAY | | FAMILIES | MALE | FEMALE | TOTAL | REMARKS |
|---|-----------|------------|----------|----------|------------|--|
| Ramon | 1 | 8 | 0 | 0 | 27 | |
| Bugallon Proper | | 8 | 0 | 0 | 27 | Houses are made of light materials |
| San Guillermo | 4 | 7 | 0 | 0 | 21 | |
| Anonang | | 2 | 0 | 0 | 5 | - Anonang Brgy Hall - Residence located in low-lying area |
| Dipacamo | | 1 | 0 | 0 | 5 | Houses are made of light materials |
| Progreso | | 1 | 0 | 0 | 3 | Houses are made of light materials |
| Rizal | | 3 | 0 | 0 | 8 | - Rizal Integrated School - Residence located in low-lying area |
| NUEVA VIZCAYA | 22 | 140 | 0 | 0 | 459 | |
| Ambaguio | 2 | 11 | 0 | 0 | 34 | |
| Salingsingan | | 2 | 0 | 0 | 2 | - Salingsingan Brgy Hall |
| Tiblac | | 9 | 0 | 0 | 32 | - Tiblac Brgy Hall - Residence located in landslide prone area |
| Aritao | 3 | 15 | 0 | 0 | 64 | |
| Calititan | | 9 | 0 | 0 | 35 | - Calititan Brgy Hall - Residence located in low-lying area |
| Tabueng | | 2 | 0 | 0 | 11 | - Tabueng Brgy Hall - Residence located in low-lying area |
| Tucanon | | 4 | 0 | 0 | 18 | - Tucanon Brgy Hall - Residence located in low-lying area |
| Diadi | 3 | 22 | 0 | 0 | 59 | |
| Lurad | | 4 | 0 | 0 | 13 | - Lurad Elementary School - Houses are made of light materials |
| San Luis | | 7 | 0 | 0 | 20 | - Day Care Center - Due to uprooted trees |
| San Pablo | | 11 | 0 | 0 | 26 | - San Pablo Brgy Hall - Houses are made of light materials |
| Dupax del Norte | 4 | 14 | 0 | 0 | 29 | |
| Inaban | | 2 | 0 | 0 | 4 | - Inaban Brgy Hall - Residence located in low-lying area |

| REGION PROVINCE CITY /MUNICIPALITY BARANGAY | | FAMILIES | MALE | FEMALE | TOTAL | REMARKS |
|---|----------|-----------|----------|----------|------------|---|
| Ineangan | | 2 | 0 | 0 | 5 | - Ineangan Brgy Hall - Residence located in low-lying area |
| Mabasa | | 5 | 0 | 0 | 7 | - Mabasa Brgy Hall - Residence located in low-lying area |
| Parai | | 5 | 0 | 0 | 13 | - Parai Brgy Hall - Residence located in low-lying area |
| Quezon | 1 | 2 | 0 | 0 | 6 | |
| Aurora | | 2 | 0 | 0 | 6 | |
| Kasibu | 1 | 1 | 0 | 0 | 3 | |
| Catawaran | | 1 | 0 | 0 | 3 | Houses are made of light materials |
| Alfonso Castañeda | 2 | 47 | 0 | 0 | 172 | |
| Lublub | | 28 | 0 | 0 | 106 | - Municipal Evacuation Center - Balintugon Elementary School - Balintugon Day Care Center |
| Abuyo | | 19 | 0 | 0 | 66 | - Multipurpose Building |
| Bagabag | 2 | 11 | 0 | 0 | 25 | |
| Almaguer South | | 5 | 0 | 0 | 15 | Barangay Hall |
| Indiana | | 6 | 0 | 0 | 10 | Barangay Hall |
| Bayombong | 3 | 16 | 0 | 0 | 62 | |
| Buenavista | | 8 | 0 | 0 | 33 | Barangay Hall |
| Salvacion | | 3 | 0 | 0 | 13 | Barangay Hall |
| Bonfal Proper | | 5 | 0 | 0 | 16 | |
| Santa Fe (Imugan) | 1 | 1 | 0 | 0 | 5 | |
| Bacneg | | 1 | 0 | 0 | 5 | Bacneg Barangay Hall |
| QUIRINO | 3 | 36 | 0 | 0 | 114 | |
| Aglipay | 1 | 24 | 0 | 0 | 82 | |
| San Leonardo | | 24 | 0 | 0 | 82 | - San Leonardo Brgy Evacuation Center - Residence located in low-lying area |
| Maddela | 1 | 11 | 0 | 0 | 25 | |
| Villa Sur | | 11 | 0 | 0 | 25 | - Barangay Evacuation Center - Residence located in low-lying area |
| Saguday | 1 | 1 | 0 | 0 | 7 | |

| REGION PROVINCE CITY / MUNICIPALITY BARANGAY | | FAMILIES | MALE | FEMALE | TOTAL | REMARKS |
|--|-----------|--------------|----------|----------|---------------|--|
| Rizal | | 1 | 0 | 0 | 7 | - Municipal Evacuation Center - Residence located in low-lying area |
| REGION 3 | 69 | 7,913 | 0 | 0 | 28,387 | |
| AURORA | 8 | 2,998 | 0 | 0 | 10,488 | |
| Baler | 1 | 89 | 0 | 0 | 384 | |
| | | 89 | 0 | 0 | 384 | |
| Casiguran | 1 | 61 | 0 | 0 | 215 | |
| | | 61 | 0 | 0 | 215 | |
| Dilasag | 1 | 113 | 0 | 0 | 338 | |
| | | 113 | 0 | 0 | 338 | |
| Dinalungan | 1 | 59 | 0 | 0 | 177 | |
| | | 59 | 0 | 0 | 177 | |
| Dingalan | 1 | 1,079 | 0 | 0 | 3,928 | |
| | | 1,079 | 0 | 0 | 3,928 | |
| Dipaculao | 1 | 1,160 | 0 | 0 | 4,037 | |
| | | 1,160 | 0 | 0 | 4,037 | |
| Maria Aurora | 1 | 55 | 0 | 0 | 241 | |
| | | 55 | 0 | 0 | 241 | |
| San Luis | 1 | 382 | 0 | 0 | 1,168 | |
| | | 382 | 0 | 0 | 1,168 | |
| BATAAN | 8 | 854 | 0 | 0 | 2,773 | |
| Abucay | 1 | 44 | 0 | 0 | 225 | |
| | | 44 | 0 | 0 | 225 | |
| Balanga City | 1 | 24 | 0 | 0 | 79 | |
| | | 24 | 0 | 0 | 79 | |
| Dinalupihan | 1 | 1 | 0 | 0 | 7 | |
| | | 1 | 0 | 0 | 7 | |
| Mariveles | 1 | 349 | 0 | 0 | 804 | |
| | | 349 | 0 | 0 | 804 | |
| Morong | 1 | 53 | 0 | 0 | 227 | |
| | | 53 | 0 | 0 | 227 | |
| Orani | 1 | 97 | 0 | 0 | 322 | |
| | | 97 | 0 | 0 | 322 | |
| Orion | 1 | 208 | 0 | 0 | 842 | |

| REGION PROVINCE CITY / MUNICIPALITY BARANGAY | | FAMILIES | MALE | FEMALE | TOTAL | REMARKS |
|--|-----------|--------------|----------|----------|--------------|---------|
| | | 208 | 0 | 0 | 842 | |
| Pilar | 1 | 78 | 0 | 0 | 267 | |
| | | 78 | 0 | 0 | 267 | |
| BULACAN | 17 | 1,985 | 0 | 0 | 7,337 | |
| Angat | 1 | 109 | 0 | 0 | 397 | |
| | | 109 | 0 | 0 | 397 | |
| Balagtas | 1 | 6 | 0 | 0 | 27 | |
| | | 6 | 0 | 0 | 27 | |
| Baliwag | 1 | 3 | 0 | 0 | 51 | |
| | | 3 | 0 | 0 | 51 | |
| Bocaue | 1 | 44 | 0 | 0 | 166 | |
| | | 44 | 0 | 0 | 166 | |
| Bulakan | 1 | 42 | 0 | 0 | 174 | |
| | | 42 | 0 | 0 | 174 | |
| Doña Remedios Trinidad | 1 | 44 | 0 | 0 | 111 | |
| | | 44 | 0 | 0 | 111 | |
| Guiguinto | 1 | 8 | 0 | 0 | 29 | |
| | | 8 | 0 | 0 | 29 | |
| Malolos City | 1 | 122 | 0 | 0 | 434 | |
| | | 122 | 0 | 0 | 434 | |
| Norzagaray | 1 | 35 | 0 | 0 | 136 | |
| | | 35 | 0 | 0 | 136 | |
| Obando | 1 | 112 | 0 | 0 | 512 | |
| | | 112 | 0 | 0 | 512 | |
| Paombong | 1 | 833 | 0 | 0 | 3,315 | |
| | | 833 | 0 | 0 | 3,315 | |
| Plaridel | 1 | 63 | 0 | 0 | 245 | |
| | | 63 | 0 | 0 | 245 | |
| San Ildefonso | 1 | 74 | 0 | 0 | 314 | |
| | | 74 | 0 | 0 | 314 | |
| San Jose Del Monte City | 1 | 2 | 0 | 0 | 5 | |
| | | 2 | 0 | 0 | 5 | |
| San Miguel | 1 | 132 | 0 | 0 | 27 | |
| | | 132 | 0 | 0 | 27 | |
| San Rafael | 1 | 59 | 0 | 0 | 244 | |

| REGION PROVINCE CITY /MUNICIPALITY BARANGAY | | FAMILIES | MALE | FEMALE | TOTAL | REMARKS |
|---|-----------|--------------|----------|----------|--------------|---------|
| | | 59 | 0 | 0 | 244 | |
| Sta. Maria | 1 | 297 | 0 | 0 | 1,150 | |
| | | 297 | 0 | 0 | 1,150 | |
| NUEVA ECIJA | 15 | 1,051 | 0 | 0 | 3,940 | |
| Aliaga | 1 | 15 | 0 | 0 | 55 | |
| | | 15 | 0 | 0 | 55 | |
| G.M. Natividad | 1 | 98 | 0 | 0 | 370 | |
| | | 98 | 0 | 0 | 370 | |
| Gabaldon | 1 | 310 | 0 | 0 | 1,096 | |
| | | 310 | 0 | 0 | 1,096 | |
| Gapan City | 1 | 79 | 0 | 0 | 338 | |
| | | 79 | 0 | 0 | 338 | |
| Gen. Tinio | 1 | 96 | 0 | 0 | 375 | |
| | | 96 | 0 | 0 | 375 | |
| Licab | 1 | 0 | 0 | 0 | 17 | |
| | | 0 | 0 | 0 | 17 | |
| Palayan City | 1 | 130 | 0 | 0 | 443 | |
| | | 130 | 0 | 0 | 443 | |
| Pantabangan | 1 | 32 | 0 | 0 | 137 | |
| | | 32 | 0 | 0 | 137 | |
| Penaranda | 1 | 34 | 0 | 0 | 146 | |
| | | 34 | 0 | 0 | 146 | |
| Rizal | 1 | 17 | 0 | 0 | 95 | |
| | | 17 | 0 | 0 | 95 | |
| San Antonio | 1 | 10 | 0 | 0 | 25 | |
| | | 10 | 0 | 0 | 25 | |
| Science City of Munoz | 1 | 3 | 0 | 0 | 11 | |
| | | 3 | 0 | 0 | 11 | |
| San Jose City | 1 | 23 | 0 | 0 | 68 | |
| | | 23 | 0 | 0 | 68 | |
| Sto. Domingo | 1 | 37 | 0 | 0 | 167 | |
| | | 37 | 0 | 0 | 167 | |
| Zaragosa | 1 | 167 | 0 | 0 | 597 | |
| | | 167 | 0 | 0 | 597 | |
| PAMPANGA | 11 | 582 | 0 | 0 | 2,315 | |

| REGION PROVINCE CITY /MUNICIPALITY BARANGAY | | FAMILIES | MALE | FEMALE | TOTAL | REMARKS |
|---|----------|------------|----------|----------|--------------|---------|
| Angeles City | 1 | 15 | 0 | 0 | 56 | |
| | | 15 | 0 | 0 | 56 | |
| Apalit | 1 | 9 | 0 | 0 | 32 | |
| | | 9 | 0 | 0 | 32 | |
| Arayat | 1 | 24 | 0 | 0 | 111 | |
| | | 24 | 0 | 0 | 111 | |
| Candaba | 1 | 28 | 0 | 0 | 132 | |
| | | 28 | 0 | 0 | 132 | |
| Floridablanca | 1 | 14 | 0 | 0 | 63 | |
| | | 14 | 0 | 0 | 63 | |
| Lubao | 1 | 69 | 0 | 0 | 188 | |
| | | 69 | 0 | 0 | 188 | |
| Macabebe | 1 | 110 | 0 | 0 | 547 | |
| | | 110 | 0 | 0 | 547 | |
| Masantol | 1 | 247 | 0 | 0 | 948 | |
| | | 247 | 0 | 0 | 948 | |
| San Fernando City | 1 | 8 | 0 | 0 | 30 | |
| | | 8 | 0 | 0 | 30 | |
| San Luis | 1 | 8 | 0 | 0 | 45 | |
| | | 8 | 0 | 0 | 45 | |
| Sasmuan | 1 | 50 | 0 | 0 | 163 | |
| | | 50 | 0 | 0 | 163 | |
| TARLAC | 1 | 4 | 0 | 0 | 14 | |
| La Paz | 1 | 4 | 0 | 0 | 14 | |
| | | 4 | 0 | 0 | 14 | |
| ZAMBALES | 9 | 439 | 0 | 0 | 1,520 | |
| Botolan | 1 | 45 | 0 | 0 | 197 | |
| | | 45 | 0 | 0 | 197 | |
| Cabangan | 1 | 5 | 0 | 0 | 16 | |
| | | 5 | 0 | 0 | 16 | |
| Candelaria | 1 | 90 | 0 | 0 | 300 | |
| | | 90 | 0 | 0 | 300 | |
| Iba | 1 | 5 | 0 | 0 | 25 | |
| | | 5 | 0 | 0 | 25 | |
| Masinloc | 1 | 1 | 0 | 0 | 3 | |

| REGION PROVINCE CITY / MUNICIPALITY BARANGAY | | FAMILIES | MALE | FEMALE | TOTAL | REMARKS |
|--|-----------|--------------|----------|----------|---------------|---------|
| | | 1 | 0 | 0 | 3 | |
| Palauig | 1 | 5 | 0 | 0 | 16 | |
| | | 5 | 0 | 0 | 16 | |
| San Narciso | 1 | 6 | 0 | 0 | 15 | |
| | | 6 | 0 | 0 | 15 | |
| Sta. Cruz | 1 | 280 | 0 | 0 | 943 | |
| | | 280 | 0 | 0 | 943 | |
| Subic | 1 | 2 | 0 | 0 | 5 | |
| | | 2 | 0 | 0 | 5 | |
| CALABARZON | 53 | 4,097 | 0 | 0 | 16,962 | |
| CAVITE | 6 | 349 | 0 | 0 | 1,261 | |
| Kawit | 1 | 67 | 0 | 0 | 282 | |
| Pulvorista | | 67 | 0 | 0 | 282 | |
| Noveleta | 1 | 121 | 0 | 0 | 424 | |
| San Rafael 3 and San Rafael 4 | | 121 | 0 | 0 | 424 | |
| Rosario | 1 | 4 | 0 | 0 | 14 | |
| Silangan 1 | | 4 | 0 | 0 | 14 | |
| Ternate | 1 | 49 | 0 | 0 | 192 | |
| Poblacion III, San Jose and San Juan I | | 49 | 0 | 0 | 192 | |
| Cavite City | 1 | 30 | 0 | 0 | 0 | |
| Brgy 62A | | 30 | 0 | 0 | 0 | |
| Imus | 1 | 78 | 0 | 0 | 349 | |
| Barangay Pag-Asa 3 | | 78 | 0 | 0 | 349 | |
| LAGUNA | 16 | 863 | 0 | 0 | 3,215 | |
| Alaminos | 1 | 40 | 0 | 0 | 98 | |
| Poblacion IV, San Miguel, Santa Rosa and Alaminos Total | | 40 | 0 | 0 | 98 | |
| Bay | 1 | 27 | 0 | 0 | 145 | |
| Bitin, Masaya, Paciano Rizal, San Isidro and Tranca | | 27 | 0 | 0 | 145 | |
| Famy | 1 | 23 | 0 | 0 | 99 | |
| Batuhan, Bulihan, Calumpang (Pob), Kapatalan and Salang Bato | | 23 | 0 | 0 | 99 | |
| Kalayaan | 1 | 4 | 0 | 0 | 20 | |
| Longos | | 4 | 0 | 0 | 20 | |
| Luisiana | 1 | 7 | 0 | 0 | 16 | |
| San Antonio, San Juan and San Rafael | | 7 | 0 | 0 | 16 | |
| Mabitac | 1 | 84 | 0 | 0 | 307 | |

| REGION PROVINCE CITY /MUNICIPALITY BARANGAY | | FAMILIES | MALE | FEMALE | TOTAL | REMARKS |
|--|-----------|------------|----------|----------|--------------|---------|
| Brgy San Antonio, Brgy Pag-asa, Brgy Matalatala and Brgy Sinagtala | | 84 | 0 | 0 | 307 | |
| Magdalena | 1 | 7 | 0 | 0 | 32 | |
| Ibabang, Butnong and Bungkol | | 7 | 0 | 0 | 32 | |
| Paete | 1 | 15 | 0 | 0 | 45 | |
| Ilaya Del Norte, Bagumbayan and Ibaba Del Norte | | 15 | 0 | 0 | 45 | |
| Pakil | 1 | 133 | 0 | 0 | 453 | |
| Banilan, Rizal, Gonzales, Burgos, Casa Real, Matikiw, Dorado, Tavera, Baño, Taft, Casinsin and Kabulusan | | 133 | 0 | 0 | 453 | |
| Pangil | 1 | 98 | 0 | 0 | 348 | |
| Isla, San Jose, Sulib, Balian, Mabato-Asufre and Dambo | | 98 | 0 | 0 | 348 | |
| Pila | 1 | 11 | 0 | 0 | 28 | |
| Aplaya and Pinagbayanan | | 11 | 0 | 0 | 28 | |
| Rizal | 1 | 4 | 0 | 0 | 23 | |
| Tuy | | 4 | 0 | 0 | 23 | |
| Siniloan | 1 | 105 | 0 | 0 | 350 | |
| M. Pandeno, Halayhayin, Liyang, Mayatba, Salubungan, Wawa, Gen. Luna, Llavac, Laguio, Macatad | | 105 | 0 | 0 | 350 | |
| Santa Cruz | 1 | 12 | 0 | 0 | 46 | |
| Labuin and San Pablo Norte | | 12 | 0 | 0 | 46 | |
| Santa Maria | 1 | 53 | 0 | 0 | 178 | |
| Municipal Evacuation Center, Cambuja, Bagong Pook and Laurel | | 53 | 0 | 0 | 178 | |
| Calamba | 1 | 240 | 0 | 0 | 1,027 | |
| Paciano, Masili, Bucal, Sampiruhan, Palingon, Banlic, Real, Halang, Pansol and Real | | 240 | 0 | 0 | 1,027 | |
| BATANGAS | 3 | 85 | 0 | 0 | 332 | |
| Balayan | 1 | 6 | 0 | 0 | 27 | |
| Calan | | 6 | 0 | 0 | 27 | |
| Nasugbu | 1 | 68 | 0 | 0 | 276 | |
| Calayo | | 68 | 0 | 0 | 276 | |
| Santa Teresita | 1 | 11 | 0 | 0 | 29 | |
| Calumala | | 11 | 0 | 0 | 29 | |
| RIZAL | 11 | 861 | 0 | 0 | 4,243 | |
| Angono | 1 | 3 | 0 | 0 | 11 | |
| San Vicente and Kalayaan | | 3 | 0 | 0 | 11 | |
| Baras | 1 | 9 | 0 | 0 | 30 | |

| REGION PROVINCE CITY /MUNICIPALITY BARANGAY | | FAMILIES | MALE | FEMALE | TOTAL | REMARKS |
|--|-----------|--------------|----------|----------|--------------|---------|
| Brgy. Santiago, Brgy. Evangelista, Brgy. Mabini, Barangay San Miguel and Barangay San Juan | | 9 | 0 | 0 | 30 | |
| Binangonan | 1 | 61 | 0 | 0 | 538 | |
| Brgy. Pagasa, Brgy. Mahabang Parang, Brgy. Bilibiran, Brgy. Palangoy, Brgy. Ithan, Brgy. Pilapila, Brgy. Tayuman and Brgy. Tagpos | | 61 | 0 | 0 | 538 | |
| Cardona | 1 | 85 | 0 | 0 | 338 | |
| Brgy. Dalig; Brgy. Looc; Brgy. San Roque, Brgy. Calahan, Brgy. Sampad, Brgy. Subay, Brgy. Ticulio and Brgy. Boor | | 85 | 0 | 0 | 338 | |
| Morong | 1 | 103 | 0 | 0 | 381 | |
| Brgy. Caniogan-Calero-Lanang, Brgy. Lagundi, Brgy. San Pedro, Brgy. Bombongan, Brgy. Maybancal, Brgy. San Guillermo and Brgy. San Juan | | 103 | 0 | 0 | 381 | |
| Pililla | 1 | 85 | 0 | 0 | 378 | |
| Brgy. Quisao, Brgy. Bagumbayan, Halayhayin, Niogan, Qusao, Bagumbayan and Takungan | | 85 | 0 | 0 | 378 | |
| Rodriguez (Montalban) | 1 | 241 | 0 | 0 | 1,437 | |
| Brgy. Burgos, Brgy. Balite, Rosario, Brgy. Geronimo, Brgy. Manggahan, Brgy. San Jose, San Rafael and San Isidro | | 241 | 0 | 0 | 1,437 | |
| San Mateo | 1 | 154 | 0 | 0 | 629 | |
| Brgy. Maly, Brgy. Sta Ana, Brgy. Guinayang, Malanday, Dulong Bayan, Guitnang Bayan and Banaba | | 154 | 0 | 0 | 629 | |
| Tanay | 1 | 82 | 0 | 0 | 359 | |
| Brgy. Wawa, Brgy. Plaza Aldea, Brgy. San Isidro and Brgy. Tandang Kutyo | | 82 | 0 | 0 | 359 | |
| Teresa | 1 | 32 | 0 | 0 | 109 | |
| Brgy. Wawa, Brgy. Plaza Aldea, Brgy. San Isidro, Brgy. Tandang Kutyo and Brgy. Sampaloc | | 32 | 0 | 0 | 109 | |
| Antipolo | 1 | 6 | 0 | 0 | 33 | |
| Brgy. Dela Paz | | 6 | 0 | 0 | 33 | |
| QUEZON | 17 | 1,939 | 0 | 0 | 7,911 | |
| Burdeos | 1 | 71 | 0 | 0 | 267 | |
| Poblacion | | 71 | 0 | 0 | 267 | |
| Calauag | 1 | 3 | 0 | 0 | 18 | |
| Kuyaoyao | | 3 | 0 | 0 | 18 | |
| Dolores | 1 | 9 | 0 | 0 | 31 | |
| | | 9 | 0 | 0 | 31 | |
| General Nakar | 1 | 20 | 0 | 0 | 84 | |
| Banglos | | 20 | 0 | 0 | 84 | |
| Guinayangan | 1 | 7 | 0 | 0 | 26 | |

| REGION PROVINCE CITY /MUNICIPALITY BARANGAY | | FAMILIES | MALE | FEMALE | TOTAL | REMARKS |
|---|----------|------------|----------|----------|------------|---------|
| Balinarin and Calimpak | | 7 | 0 | 0 | 26 | |
| Infanta | 1 | 343 | 0 | 0 | 1,435 | |
| Agos-Agos, Alitas, Anibong, Antikin, Bantilan, Pob. 1, Pob. 38, Batican, Binulasan, Boboin, Comon, Dinahican, Gumian, Ilog, Ingas, Catambungan, Pinaglapatan, Silangan and Tudturan | | 343 | 0 | 0 | 1,435 | |
| Jomalig | 1 | 186 | 0 | 0 | 641 | |
| Gango and Talisoy (Pob) | | 186 | 0 | 0 | 641 | |
| Mauban | 1 | 280 | 0 | 0 | 1,417 | |
| Abo-Abo, Cagsiyay I, Cagsiyay II, Cagsiyay III, Concepcion, Macasin, Daungan, Bagong Bayan, Sadsaran, Remedios I, San Gabriel, Santo Angel, Soledad, Tapucan and Lual Rural | | 280 | 0 | 0 | 1,417 | |
| Pagbilao | 1 | 79 | 0 | 0 | 201 | |
| Añato, Antipolo, Bigo, Binahaan, Ibabang Polo, Ilayang Polo, Kanluran Malicboy, Pinagbayanan and Brgy. Del Carmen | | 79 | 0 | 0 | 201 | |
| Panukulan | 1 | 172 | 0 | 0 | 792 | |
| Bato, Calasumanga and San Juan (Pob) | | 172 | 0 | 0 | 792 | |
| Patnanungan | 1 | 105 | 0 | 0 | 378 | |
| Patnanungan Norte and Patnanungan Sur | | 105 | 0 | 0 | 378 | |
| Polillo | 1 | 167 | 0 | 0 | 610 | |
| Atulayan, Bislian, Libjo, Poblacion and Sibulan | | 167 | 0 | 0 | 610 | |
| Real | 1 | 362 | 0 | 0 | 1,414 | |
| Poblacion 1, Capalong, Malapad, Maragondon, Pandan, Tanauan, Tignoan, Ungos, Bagong Silang and Tagumpay | | 362 | 0 | 0 | 1,414 | |
| Sampaloc | 1 | 2 | 0 | 0 | 8 | |
| Bayongon | | 2 | 0 | 0 | 8 | |
| Sariaya | 1 | 3 | 0 | 0 | 65 | |
| Guis-Guis-San Roque and Limbon | | 3 | 0 | 0 | 65 | |
| Tayabas | 1 | 65 | 0 | 0 | 256 | |
| Ayaas, Camaysa, Palale Ibaba, Ilasan Ilaya, Lawigue, San Isidro Zone 3 and San Isidro Zone 4 | | 65 | 0 | 0 | 256 | |
| Lucena | 1 | 65 | 0 | 0 | 268 | |
| Brgy Dalahican, Barra, Talao-Talao and Pob 8 | | 65 | 0 | 0 | 268 | |
| MIMAROPA | 7 | 267 | 0 | 0 | 878 | |
| MARINDUQUE | 6 | 265 | 0 | 0 | 872 | |
| Boac | 1 | 145 | 0 | 0 | 457 | |
| Isok 1, Amoingon, Bangbanganon, Laylay, Caganhao, Bunganay, Mansiwat, Ogbac | | 145 | 0 | 0 | 457 | |
| Buenavista | 1 | 3 | 0 | 0 | 12 | |

| REGION PROVINCE CITY /MUNICIPALITY BARANGAY | | FAMILIES | MALE | FEMALE | TOTAL | REMARKS |
|--|----|----------|------|--------|--------|---------|
| Tungib-Lipata | | 3 | 0 | 0 | 12 | |
| Gasan | 1 | 14 | 0 | 0 | 53 | |
| Bognuyan, Dawis, Libtangin, Uno | | 14 | 0 | 0 | 53 | |
| Mogpog | 1 | 1 | 0 | 0 | 5 | |
| Paye | | 1 | 0 | 0 | 5 | |
| Santa Cruz | 1 | 8 | 0 | 0 | 18 | |
| Buyabod, Kaganhao, Kamandugan, Punong | | 8 | 0 | 0 | 18 | |
| Torrijos | 1 | 94 | 0 | 0 | 327 | |
| Buangan, Kay Duke, Malibago, Malinao, Marlangga, Poctoy, Tigwi | | 94 | 0 | 0 | 327 | |
| ROMBLON | 1 | 2 | 0 | 0 | 6 | |
| San Agustin | 1 | 2 | 0 | 0 | 6 | |
| Doña Juana | | 2 | 0 | 0 | 6 | |
| NCR | 15 | 9,933 | 0 | 0 | 41,720 | |
| NCR | 15 | 9,933 | 0 | 0 | 41,720 | |
| Caloocan | 1 | 39 | 0 | 0 | 144 | |
| 16 | | 39 | 0 | 0 | 144 | |
| Las Piñas | 1 | 80 | 0 | 0 | 211 | |
| 2 | | 80 | 0 | 0 | 211 | Closed |
| Makati City | 1 | 3 | 0 | 0 | 9 | |
| 1 | | 3 | 0 | 0 | 9 | Closed |
| Malabon City | 1 | 116 | 0 | 0 | 488 | |
| 10 | | 116 | 0 | 0 | 488 | Closed |
| Mandaluyong City | 1 | 0 | 0 | 0 | 0 | |
| 2 | | 0 | 0 | 0 | 0 | Closed |
| Manila City | 1 | 657 | 0 | 0 | 2,632 | |
| 6 | | 657 | 0 | 0 | 2,632 | Closed |
| Marikina City | 1 | 5,353 | 0 | 0 | 23,094 | |
| 13 | | 5,353 | 0 | 0 | 23,094 | |
| Muntinlupa City | 1 | 894 | 0 | 0 | 4,047 | |
| 7 | | 894 | 0 | 0 | 4,047 | Closed |
| Navotas City | 1 | 314 | 0 | 0 | 1,344 | |
| 9 | | 314 | 0 | 0 | 1,344 | Closed |
| Parañaque | 1 | 32 | 0 | 0 | 139 | |
| 8 | | 32 | 0 | 0 | 139 | Closed |
| Pasig City | 1 | 739 | 0 | 0 | 3,061 | |

| REGION PROVINCE CITY /MUNICIPALITY BARANGAY | | FAMILIES | MALE | FEMALE | TOTAL | REMARKS |
|---|---|----------|------|--------|-------|---------|
| 9 | | 739 | 0 | 0 | 3,061 | |
| Quezon City | 1 | 1,362 | 0 | 0 | 5,246 | |
| 12 | | 1,362 | 0 | 0 | 5,246 | Closed |
| Taguig City | 1 | 121 | 0 | 0 | 503 | |
| 6 | | 121 | 0 | 0 | 503 | Closed |
| San Juan City | 1 | 0 | 0 | 0 | 0 | |
| 1 | | 0 | 0 | 0 | 0 | Closed |
| Valenzuela City | 1 | 223 | 0 | 0 | 802 | |
| 10 | | 223 | 0 | 0 | 802 | Closed |

ASSISTANCE PROVIDED as of (October 01, 2022 08:00)

| REGION PROVINCE CITY /MUNICIPALITY BARANGAY | | SOURCE | QUANTITY | UNIT | TYPE | PARTICULARS | COST(PHP) |
|---|-----|---------------|----------|------|---------------|-------------|---------------|
| GRAND TOTAL | 142 | | | | | | 51,463,930.95 |
| REGION 1 | 20 | | | | | | 141,187 |
| LA UNION | 1 | | | | | | 50,100 |
| Bangar | 1 | | | | | | 50,100 |
| Mindoro | | LGU | | | Not Specified | | 50,100 |
| PANGASINAN | 19 | | | | | | 91,087 |
| Alaminos | 12 | | | | | | 75,440 |
| Bued | | LGU | | | Not Specified | | 1,350 |
| Bued | | Not Specified | | | Not Specified | | 1,410 |
| Cayucay | | LGU | | | Not Specified | | 2,700 |
| Cayucay | | Not Specified | | | Not Specified | | 2,820 |
| Cayucay | | LGU | | | Not Specified | | 1,350 |
| Cayucay | | Not Specified | | | Not Specified | | 1,410 |
| Linmasangan | | LGU | | | Not Specified | | 900 |
| Linmasangan | | Not Specified | | | Not Specified | | 940 |
| Palamis | | LGU | | | Not Specified | | 1,800 |
| Palamis | | Not Specified | | | Not Specified | | 1,880 |
| Pangapisan | | LGU | | | Not Specified | | 28,800 |
| Pangapisan | | Not Specified | | | Not Specified | | 30,080 |

| REGION PROVINCE CITY /MUNICIPALITY BARANGAY | | SOURCE | QUANTITY | UNIT | TYPE | PARTICULARS | COST(PHP) |
|---|-----------|--------|----------|-------|------------------|-------------|----------------|
| Binalonan | 1 | | | | | | 300 |
| Bugayong | | LGU | | | Not Specified | | 300 |
| Lingayen | 3 | | | | | | 1,050 |
| Balangobong | | LGU | | | Not Specified | | 350 |
| Pangapisan North | | LGU | | | Not Specified | | 350 |
| Tonton | | LGU | | | Not Specified | | 350 |
| Malasiqui | 1 | | | | | | 597 |
| Barang | | LGU | | | Not Specified | | 597 |
| Manaoag | 1 | | | | | | 3,200 |
| Lelemaan | | LGU | | | Not Specified | | 3,200 |
| Urdaneta | 1 | | | | | | 10,500 |
| Palina West | | LGU | | | Not Specified | | 10,500 |
| REGION 2 | 11 | | | | | | 116,900 |
| CAGAYAN | 1 | | | | | | 12,048 |
| Aparri | 1 | | | | | | 12,048 |
| | | DSWD | 24 | packs | Family Food Pack | | 12,048 |
| ISABELA | 2 | | | | | | 24,064 |
| Ramon | 1 | | | | | | 4,096 |
| | | DSWD | 8 | packs | Family Food Pack | | 4,096 |
| Dinapigue | 1 | | | | | | 19,968 |
| | | DSWD | 39 | packs | Family Food Pack | | 19,968 |
| NUEVA VIZCAYA | 5 | | | | | | 46,192 |
| Alfonso Castañeda | 1 | | | | | | 4,016 |
| | | DSWD | 8 | packs | Family Food Pack | | 4,016 |
| Bagabag | 1 | | | | | | 14,336 |
| | | DSWD | 28 | packs | Family Food Pack | | 14,336 |
| Diadi | 1 | | | | | | 6,656 |
| | | DSWD | 13 | packs | Family Food Pack | | 6,656 |
| Dupax del Norte | 1 | | | | | | 8,704 |
| | | DSWD | 17 | packs | Family Food Pack | | 8,704 |
| Solano | 1 | | | | | | 12,480 |
| | | DSWD | 26 | packs | Family Food Pack | | 12,480 |
| QUIRINO | 3 | | | | | | 34,596 |
| Aglipay | 1 | | | | | | 11,160 |
| | | DSWD | 20 | packs | Family Food Pack | | 11,160 |

| REGION PROVINCE CITY /MUNICIPALITY BARANGAY | | SOURCE | QUANTITY | UNIT | TYPE | PARTICULARS | COST(PHP) |
|---|-----------|--------|----------|-------|------------------|----------------|----------------------|
| Diffun | 1 | | | | | | 6,696 |
| | | DSWD | 12 | packs | Family Food Pack | | 6,696 |
| Cabarroguis | 1 | | | | | | 16,740 |
| | | DSWD | 30 | packs | Family Food Pack | | 16,740 |
| REGION 3 | 67 | | | | | | 23,723,296.55 |
| AURORA | 17 | | | | | | 10,470,021.75 |
| Baler | 3 | | | | | | 456,280 |
| | | DSWD | | | | For validation | 236,109 |
| | | LGU | | | | For validation | 111,900 |
| | | LGU | | | | For validation | 108,271 |
| Casiguran | 2 | | | | | | 43,932 |
| | | LGU | | | | For validation | 23,045 |
| | | LGU | | | | For validation | 20,887 |
| Dilasag | 2 | | | | | | 209,260 |
| | | DSWD | | | | For validation | 191,660 |
| | | LGU | | | | For validation | 17,600 |
| Dinalungan | 1 | | | | | | 91,969 |
| | | LGU | | | | For validation | 91,969 |
| Dingalan | 3 | | | | | | 7,344,676 |
| | | DSWD | | | | For validation | 5,027,442 |
| | | LGU | | | | For validation | 1,232,234 |
| | | LGU | | | | For validation | 1,085,000 |
| Dipaculao | 2 | | | | | | 705,105.75 |
| | | DSWD | | | | For validation | 497,105.75 |
| | | LGU | | | | For validation | 208,000 |
| Maria Aurora | 2 | | | | | | 175,945 |
| | | LGU | | | | For validation | 100,000 |
| | | LGU | | | | For validation | 75,945 |
| San Luis | 2 | | | | | | 1,442,854 |
| | | DSWD | | | | For validation | 1,229,500 |
| | | LGU | | | | For validation | 213,354 |
| BATAAN | 7 | | | | | | 326,602 |
| Abucay | 1 | | | | | | 42,588 |
| | | LGU | | | | For validation | 42,588 |
| Morong | 1 | | | | | | 46,400 |

| REGION PROVINCE CITY /MUNICIPALITY BARANGAY | | SOURCE | QUANTITY | UNIT | TYPE | PARTICULARS | COST(PHP) |
|---|-----------|--------|----------|------|----------------|-------------|---------------------|
| | | LGU | | | For validation | | 46,400 |
| Orani | 1 | | | | | | 20,000 |
| | | LGU | | | For validation | | 20,000 |
| Bagac | 1 | | | | | | 3,500 |
| | | LGU | | | For validation | | 3,500 |
| Balanga City | 1 | | | | | | 70,364 |
| | | LGU | | | For validation | | 70,364 |
| Mariveles | 1 | | | | | | 85,500 |
| | | LGU | | | For validation | | 85,500 |
| Orion | 1 | | | | | | 58,250 |
| | | LGU | | | For validation | | 58,250 |
| BULACAN | 7 | | | | | | 3,373,818.6 |
| Pulilan | 1 | | | | | | 242,500 |
| | | LGU | | | For validation | | 242,500 |
| San Ildefonso | 2 | | | | | | 515,675 |
| | | LGU | | | For validation | | 492,000 |
| | | LGU | | | For validation | | 23,675 |
| Pandi | 1 | | | | | | 497,350 |
| | | LGU | | | For validation | | 497,350 |
| Sta Maria | 1 | | | | | | 142,500 |
| | | LGU | | | For validation | | 142,500 |
| San Miguel | 1 | | | | | | 1,920,327 |
| | | LGU | | | For validation | | 1,920,327 |
| San Jose Del Monte | 1 | | | | | | 55,466.6 |
| | | LGU | | | For validation | | 55,466.6 |
| NUEVA ECIJA | 10 | | | | | | 7,411,612.65 |
| Zaragosa | 2 | | | | | | 778,332.65 |
| | | DSWD | | | For validation | | 97,032.65 |
| | | LGU | | | For validation | | 681,300 |
| Llanera | 1 | | | | | | 33,200 |
| | | LGU | | | For validation | | 33,200 |
| Cabanatuan City | 2 | | | | | | 2,225,700 |
| | | DSWD | | | For validation | | 282,500 |
| | | LGU | | | For validation | | 1,943,200 |
| Palayan City | 1 | | | | | | 499,180 |

| REGION PROVINCE CITY /MUNICIPALITY BARANGAY | | SOURCE | QUANTITY | UNIT | TYPE | PARTICULARS | COST(PHP) |
|---|-----------|--------|----------|------|----------------|-------------|--------------------|
| | | LGU | | | For validation | | 499,180 |
| General Tinio (Papaya) | 1 | | | | | | 1,943,200 |
| | | LGU | | | For validation | | 1,943,200 |
| Jaen | 1 | | | | | | 350,000 |
| | | LGU | | | For validation | | 350,000 |
| Peñaranda | 1 | | | | | | 250,000 |
| | | LGU | | | For validation | | 250,000 |
| San Isidro | 1 | | | | | | 1,332,000 |
| | | LGU | | | For validation | | 1,332,000 |
| PAMPANGA | 4 | | | | | | 1,076,761.1 |
| Floridablanca | 1 | | | | | | 6,708.1 |
| | | LGU | | | For validation | | 6,708.1 |
| Bacolor | 1 | | | | | | 59,467 |
| | | LGU | | | For validation | | 59,467 |
| Masantol | 1 | | | | | | 10,586 |
| | | LGU | | | For validation | | 10,586 |
| San Simon | 1 | | | | | | 1,000,000 |
| | | LGU | | | For validation | | 1,000,000 |
| TARLAC | 15 | | | | | | 410,655.35 |
| Camiling | 1 | | | | | | 97,150 |
| | | LGU | | | For validation | | 97,150 |
| Moncada | 2 | | | | | | 19,938.1 |
| | | LGU | | | For validation | | 14,728 |
| | | NGO | | | For validation | | 5,210.1 |
| Paniqui | 2 | | | | | | 25,500 |
| | | LGU | | | For validation | | 20,000 |
| | | LGU | | | For validation | | 5,500 |
| Pura | 1 | | | | | | 43,101.25 |
| | | LGU | | | For validation | | 43,101.25 |
| Ramos | 2 | | | | | | 4,500 |
| | | LGU | | | For validation | | 2,250 |
| | | LGU | | | For validation | | 2,250 |
| Gerona | 1 | | | | | | 3,636 |
| | | LGU | | | For validation | | 3,636 |
| Victoria | 1 | | | | | | 31,000 |

| REGION PROVINCE CITY /MUNICIPALITY BARANGAY | | SOURCE | QUANTITY | UNIT | TYPE | PARTICULARS | COST(PHP) |
|---|-----------|--------|----------|------|------------------|-------------|----------------------|
| | | LGU | | | For validation | | 31,000 |
| Bamban | 1 | | | | | | 137,930 |
| | | LGU | | | For validation | | 137,930 |
| Capas | 1 | | | | | | 15,300 |
| | | LGU | | | For validation | | 15,300 |
| La Paz | 2 | | | | | | 21,920 |
| | | LGU | | | For validation | | 17,520 |
| | | NGO | | | For validation | | 4,400 |
| Concepcion | 1 | | | | | | 10,680 |
| | | LGU | | | For validation | | 10,680 |
| ZAMBALES | 7 | | | | | | 653,825.1 |
| Olongapo City | 1 | | | | | | 12,021 |
| | | LGU | | | For validation | | 12,021 |
| Subic | 1 | | | | | | 400 |
| | | LGU | | | For validation | | 400 |
| Botolan | 1 | | | | | | 150,000 |
| | | LGU | | | For validation | | 150,000 |
| Cabangan | 1 | | | | | | 400,000 |
| | | LGU | | | For validation | | 400,000 |
| Masinloc | 1 | | | | | | 24,926.1 |
| | | LGU | | | For validation | | 24,926.1 |
| San Narciso | 1 | | | | | | 3,000 |
| | | LGU | | | For validation | | 3,000 |
| Sta Cruz | 1 | | | | | | 63,478 |
| | | LGU | | | For validation | | 63,478 |
| CALABARZON | 21 | | | | | | 26,639,889.42 |
| BATANGAS | 1 | | | | | | 62,099 |
| Ibaan | 1 | | | | | | 62,099 |
| | | DSWD | 62 | pcs | Family Food Pack | | 62,099 |
| RIZAL | 1 | | | | | | 859,100 |
| San Mateo | 1 | | | | | | 859,100 |
| | | DSWD | 1420 | pcs | Family Food Pack | | 859,100 |
| QUEZON | 19 | | | | | | 25,718,690.42 |
| Jomalig | 4 | | | | | | 4,678,430.14 |
| | | DSWD | 1100 | pcs | Family Food Pack | | 738,500 |

| REGION PROVINCE CITY /MUNICIPALITY BARANGAY | | SOURCE | QUANTITY | UNIT | TYPE | PARTICULARS | COST(PHP) |
|---|----------|--------|----------|----------|------------------|--------------------------|------------------|
| | | DSWD | 773 | families | Financial | Partially Damaged Houses | 3,865,000 |
| | | DSWD | 7 | families | Financial | Totally Damaged Houses | 70,000 |
| | | DSWD | | | Non Food Items | | 4,930.14 |
| Polillo | 4 | | | | | | 3,905,930.14 |
| | | DSWD | 2000 | pcs | Family Food Pack | | 1,356,000 |
| | | DSWD | 397 | families | Financial | Partially Damaged Houses | 1,985,000 |
| | | DSWD | 56 | families | Financial | Totally Damaged Houses | 560,000 |
| | | DSWD | | | Non Food Items | | 4,930.14 |
| Infanta | 1 | | | | | | 5,462,600 |
| | | DSWD | 8100 | pcs | Family Food Pack | | 5,462,600 |
| Burdeos | 3 | | | | | | 1,951,000 |
| | | DSWD | 2000 | pcs | Family Food Pack | | 1,356,000 |
| | | DSWD | 65 | families | Financial | Partially Damaged Houses | 325,000 |
| | | DSWD | 27 | families | Financial | Totally Damaged Houses | 270,000 |
| Patnanungan | 4 | | | | | | 4,635,730.14 |
| | | DSWD | 1100 | pcs | Family Food Pack | | 745,800 |
| | | DSWD | 405 | families | Financial | Partially Damaged Houses | 2,025,000 |
| | | DSWD | 186 | families | Financial | Totally Damaged Houses | 1,860,000 |
| | | DSWD | | | Non Food Items | | 4,930.14 |
| Panukulan | 1 | | | | | | 1,356,000 |
| | | DSWD | 2000 | pieces | Family Food Pack | | 1,356,000 |
| Real | 1 | | | | | | 2,034,000 |
| | | DSWD | 3000 | pieces | Family Food Pack | | 2,034,000 |
| General Nakar | 1 | | | | | | 1,695,000 |
| | | DSWD | 2500 | pieces | Family Food Pack | | 1,695,000 |
| REGION 5 | 7 | | | | | | 265,580.2 |
| CAMARINES NORTE | 1 | | | | | | 119,935 |
| No breakdown | 1 | | | | | | 119,935 |
| | | DSWD | | | Family Food Pack | | 119,935 |
| CAMARINES SUR | 2 | | | | | | 21,035 |
| No breakdown | 2 | | | | | | 21,035 |
| | | DSWD | | | Family Food Pack | | 16,335 |

| REGION PROVINCE CITY /MUNICIPALITY BARANGAY | | SOURCE | QUANTITY | UNIT | TYPE | PARTICULARS | COST(PHP) |
|---|----|--------|----------|------|----------------------------|-------------|------------|
| | | LGU | | | Hot meals | | 4,700 |
| CATANDUANES | 1 | | | | | | 9,301.2 |
| No breakdown | 1 | | | | | | 9,301.2 |
| | | DSWD | | | Family Food Pack | | 9,301.2 |
| MASBATE | 1 | | | | | | 43,677 |
| No breakdown | 1 | | | | | | 43,677 |
| | | DSWD | | | Family Food Pack | | 43,677 |
| SORSOGON | 2 | | | | | | 71,632 |
| No breakdown | 2 | | | | | | 71,632 |
| | | DSWD | | | Family Food Pack | | 65,832 |
| | | LGU | | | Hot meals | | 5,800 |
| CAR | 16 | | | | | | 577,077.78 |
| ABRA | 7 | | | | | | 77,280 |
| Bucay | 2 | | | | | | 34,744 |
| | | DSWD | 48 | | Family Food Pack | | 32,544 |
| | | LGU | | | Financial Assistance | | 2,200 |
| Daguioman | 1 | | | | | | 2,712 |
| | | DSWD | 4 | | Family Food Pack | | 2,712 |
| Lagayan | 2 | | | | | | 1,178 |
| | | DSWD | 1 | | Family Food Pack | | 678 |
| | | LGU | | | Relief Assistance | | 500 |
| Sallapadan | 1 | | | | | | 3,390 |
| | | DSWD | 5 | | Family Food Pack | | 3,390 |
| Tubo | 1 | | | | | | 35,256 |
| | | DSWD | 52 | | Family Food Pack | | 35,256 |
| BENGUET | 4 | | | | | | 436,982 |
| Atok | 1 | | | | | | 402,732 |
| | | DSWD | 594 | | Family Food Pack | | 402,732 |
| Sablan | 2 | | | | | | 26,490 |
| | | DSWD | 34 | | Family Food Pack | | 16,490 |
| | | DSWD | 1 | | AICS-Totally Damaged House | | 10,000 |
| Tuba | 1 | | | | | | 7,760 |
| | | DSWD | 16 | | Family Food Pack | | 7,760 |
| MOUNTAIN PROVINCE | 5 | | | | | | 62,815.78 |

| REGION PROVINCE CITY /MUNICIPALITY BARANGAY | | SOURCE | QUANTITY | UNIT | TYPE | PARTICULARS | COST(PHP) |
|---|---|--------|----------|------|------|-------------------|-----------|
| Barlig | 1 | | | | | | 1,411.78 |
| | | DSWD | 2 | | | Family Food Pack | 1,411.78 |
| Sabangan | 1 | | | | | | 4,710 |
| | | DSWD | 10 | | | Family Food Pack | 4,710 |
| Tadian | 1 | | | | | | 26,130 |
| | | DSWD | 39 | | | Family Food Pack | 26,130 |
| Besao | 1 | | | | | | 29,064 |
| | | LGU | | | | Relief Assistance | 29,064 |
| Sagada | 1 | | | | | | 1,500 |
| | | LGU | | | | Relief Assistance | 1,500 |