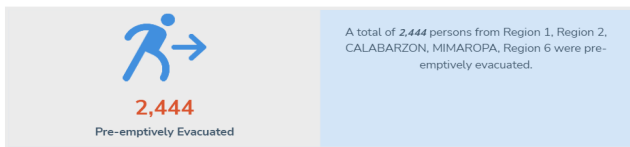


PRE-EMPTIVE EVACUATION



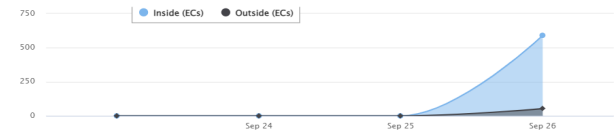
AFFECTED POPULATION



STATUS OF EVACUATION



DISPLACEMENT TREND



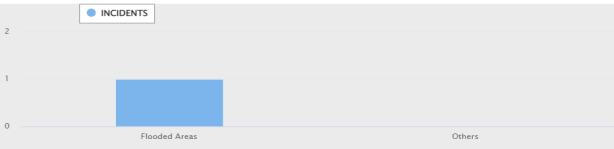
CASUALTIES



BREAKDOWN OF CASUALTIES PER SEX AND AGE GROUP



RELATED INCIDENTS



DAMAGED HOUSES



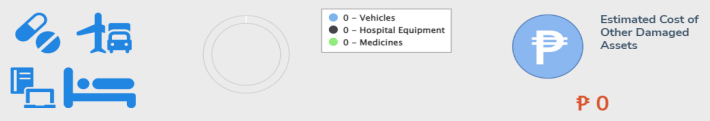
DAMAGE TO INFRASTRUCTURE



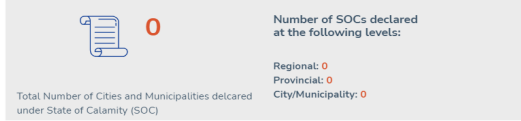
DAMAGE TO AGRICULTURE



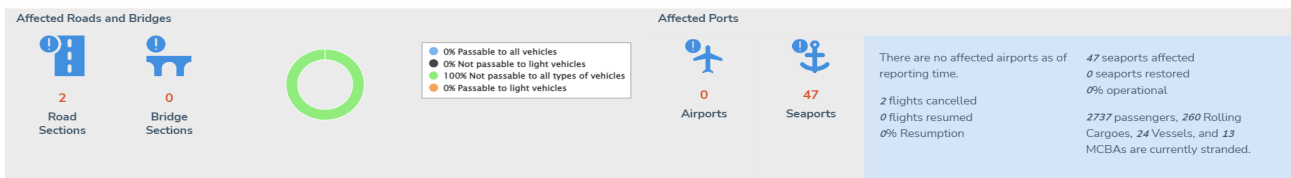
OTHER DAMAGED ASSETS



STATE OF CALAMITY



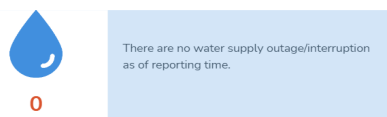
STATUS OF LIFELINES



Power



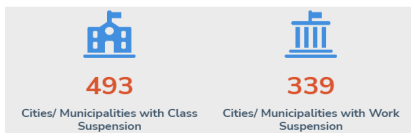
Water Supply




Communication Lines



SUSPENSION OF CLASS AND WORK



ASSISTANCE PROVIDED





Situational Report for TC KARDING (2022)

SitRep No. 3 for TY KARDING (2022)

September 26, 2022 08:00 am

22 September 2022

- 8:00 AM: The Low Pressure Area East of Central Luzon developed into Tropical Depression (TD) "KARDING".
- 2:00 PM: TD KARDING intensified into a Tropical Storm. The center was estimated at 1,320 km East of Northern Luzon with maximum sustained winds of 65 km/h near the center, gustiness of up to 80 km/h, and central pressure of 1000 hPa while slowly moving Northwestward.

23 September 2022

- 5:00 AM: TS KARDING slightly accelerated westward while maintaining its strength. The center was estimated at 1,235 km East of Northern Luzon with maximum sustained winds of 65 km/h near the center gustiness of up to 80 km/h, and central pressure of 1000 hPa while moving Westward at 10 km/h.
- 1:00 PM: KARDING maintained its strength as it moved west southwestward over the Philippine Sea with a maximum sustained winds of 75 km/h near the center, gustiness of up to 90 km/h, and central pressure of 998 hPa. Tropical Cyclone Wind Signal (TCWS) No. 1 was raised over the eastern portion of Isabela (Divilacan, Palanan, Dinapigue, Maconacon, San Mariano, and Ilagan City) and the northern portion of Aurora (Casiguran, Dilasag, and Dinalungan).

24 September 2022

- 5:00 AM: TS KARDING slightly intensifies while moving west southwestward with a maximum sustained winds of 85 km/h near the center, gustiness of up to 105 km/h, and central pressure of 994 hPa.

TCWS No. 1 was hoisted in Isabela, Nueva Vizcaya, Quirino, the southern portion of mainland Cagayan (Peñablanca, Tuguegarao City, Iguig, Solana, Tuao, Enrile), Kalinga, Mountain Province, Ifugao, Aurora, and the northern and eastern portions of Nueva Ecija (Carranglan, Pantabangan, Gabaldon, Bongabon, Laur, Rizal, San Jose City, Lupao, Llanera, General Mamerto Natividad, Palayan City, General Tinio).

- 11:00 AM: TS KARDING intensified into a Severe Tropical Storm (STS) while moving west southwestward with maximum sustained winds of 100 km/h near the center, gustiness of up to 125 km/h, and central pressure of 990 hPa. TCWS No. 2 was raised in southern portion of Isabela (Dinapigue), northern portion of Aurora (Dinalungan, Casiguran, Dilasag), and Pollilo Islands. TCWS No. 1 was hoisted in The southern portion of Cagayan (Peñablanca, Iguig, Tuguegarao City, Enrile, Solana, Tuao, Piat, Amulung, Rizal), the rest of Isabela, Quirino, Nueva Vizcaya, southern portion of Apayao (Conner), Abra, Kalinga, Mt. Province, Ifugao, Benguet, southern portion of Ilocos Norte (Nueva Era, Badoc, Pinili, Banna, City of Batac, Currimaog, Paoay, Marcos), Ilocos Sur, La Union, Pangasinan, the rest of Aurora, Nueva Ecija, Tarlac, Bulacan, Pampanga, Zambales, Bataan, Metro Manila, northern and central portions of Quezon (Tagkawayan, Lopez, Guinayangan, Gumaca, Pitogo, Unisan, Agdangan, Padre Burgos, Pagbilao, City of Tanauan, Santo Tomas, Talisay, Laurel), Camarines Norte, northern and eastern portions of Camarines Sur (Del Gallego, Ragay, Lupi, Sipocot, Siruma, Tinambac, Goa, Lagonoy, Garchitorena, Caramoan, Presentacion, San Jose), and the northern portion of Catanduanes (Pandan, Caramoan, Bagamanoc, Panganiban, Vega, and Gigmoto).

- 5:00 PM: STS KARDING intensified further while moving West Southwestward over the Philippine Sea East of Aurora with maximum winds of 110 km/h near the center, gustiness of up to 135 km/h, and central pressure of 985 hPa.

TCWS No. 2 was hoisted in the southeastern portion of Isabela (Dinapigue, Jones, San Agustin, Echague, San Guillermo, San Mariano), the southeastern portion of Quirino (Nagtipunan, Maddela), the southeastern portion of Nueva Ecija (Bongabon, Laur, Palayan City, General Tinio, Gabaldon, Pantabangan, Rizal), Aurora, the eastern portion of Rizal (Rodriguez, City of Antipolo, Tanay), the eastern portion of Laguna (Santa Maria, Famy, Siniloan, Pangil, Pakil, Paete, Kalayaan, Lumban, Cavinti), the northern and central portion of Quezon (General Nakar, Pollilo Islands, Infanta, Real, Mauban, Perez, Alabat, Quezon, Calauag, Tagkawayan, Guinayangan), the northwestern portion of Camarines Sur (Del Gallego, Ragay, Lupi, Sipocot), and Camarines Norte.

TCWS No. 1 was hoisted in the southern portion of Cagayan (Peñablanca, Iguig, Tuguegarao City, Enrile, Solana, Tuao,

Piat, Amulung, Rizal), the rest of Isabela, the rest of Quirino, the rest of Nueva Vizcaya, the southern portion of Apayao (Conner), Abra, Kalinga, Mountain Province, Ifugao, Benguet, the southern portion of Ilocos Norte (Nueva Era, Badoc, Pinili, Banna, City of Batac, Currimao, Paoay, Marcos), Ilocos Sur, La Union, Pangasinan, the rest of Nueva Ecija, the rest of Bulacan, Tarlac, Pampanga, Zambales, Bataan, Metro Manila, the rest of Laguna, the rest of Rizal, the rest of Quezon, Cavite, Batangas, the rest of Camarines Sur, Albay, Catanduanes, Marinduque, the northwestern portion of Occidental Mindoro (Lubang Islands, Paluan, Abra de Ilog), and the northwestern portion of Oriental Mindoro (San Teodoro, Puerto Galera, City of Calapan, Baco).

- 8:00 PM: KARDING rapidly intensified into a Typhoon with maximum sustained winds of 120 km/h near the center, gustiness of up to 150 km/h, and central pressure of 980 hPa.

TCWS No. 3 was raised in the northern portion of Camarines Norte (Vinzons) and the eastern portion of Polillo Islands (Kalongkooan Is., Kalotkot Is., Patnanungan Is., and Jomalig Is.).

TCWS No. 2 was raised in the southern portion of Isabela (Dinapigue, San Guillermo, Jones, San Agustin, Echague, San Mariano), Quirino, the central and southeastern portions of Nueva Vizcaya (Alfonso Castaneda, Dupax del Sur, Aritao, Santa Fe, Bambang, Dupax del Norte, Kasibu, Quezon, Bayombong, Diadi), Aurora, Nueva Ecija, the eastern portion of Tarlac (Concepcion, La Paz, Victoria, Pura, Ramos, Anao, San Manuel, Moncada, Paniqui, Gerona, City of Tarlac), Bulacan, the eastern portion of Pampanga (Apalit, San Simon, San Luis, Candaba, Santa Ana, Arayat, Magalang), Metro Manila, the northern and central portions of Quezon (General Nakar, Infanta, Real, Mauban, Calauag, Perez, Alabat, Quezon, Tagkawayan, Guinayangan, Sampaloc, Lucban, City of Tayabas, Lucena City, Pagbilao, Padre Burgos, Atimonan, Agdangan, Unisan, Plaridel, Gumaca, Lopez, Pitogo) including the rest of Polillo Islands, the northern and central portions of Laguna (Santa Maria, Siniloan, Famy, Mabitac, Pakil, Pangil, Paete, Kalayaan, Lumban, Cavinti, Santa Cruz, Pagsanjan, Magdalena, Luisiana, Majayjay, Liliw, Pila, Victoria, Nagcarlan, Bay, Los Baños, City of Calamba, City of Santa Rosa, City of Biñan, City of San Pedro, Cabuyao City, Rizal, Calauan), the northeastern portion of Cavite (Baco City, Kawit, Imus City, City of Dasmariñas, Carmona, Gen. Mariano Alvarez, Cavite City), Rizal, the eastern portion of Pangasinan (Umingan, Bautista, Alcala, Rosales, Balungao, Santa Maria, San Quintin, Natividad, Tayug, Asingan, San Nicolas, San Manuel, Santo Tomas, Bayambang, Malasiqui, Villasis, City of Urdaneta, Binalonan, Laoac, Sison, Pozorrubio), the northern portion of Camarines Sur (Del Gallego, Ragay, Lupi, Sipocot, Siruma, Lagonoy, Garchitorena, Caramoan, Tinambac, Presentacion, San Jose, Goa, Cabusao, Libmanan, Calabanga, Bombon, Magarao), the northern and central portions of Catanduanes (Caramoran, Pandan, Bagamanoc, Panganiban, Viga, San Miguel, Baras, Gigmoto, San Andres), and the rest of Camarines Norte.

TCWS No. 1 was raised in the southern portion of Cagayan (Peñablanca, Iguig, Tuguegarao City, Enrile, Solana, Tuao, Piat, Amulung, Rizal), the rest of Isabela, the rest of Nueva Vizcaya, the southern portion of Apayao (Conner), Abra, Kalinga, Mountain Province, Ifugao, Benguet, the southern portion of Ilocos Norte (Nueva Era, Badoc, Pinili, Banna, City of Batac, Currimao, Paoay, Marcos), Ilocos Sur, La Union, the rest of Pangasinan, the rest of Tarlac, the rest of Pampanga, Zambales, Bataan, the rest of Laguna, the rest of Quezon, the rest of Cavite, Batangas, the rest of Camarines Sur, Albay, the rest of Catanduanes, Marinduque, the northwestern portion of Occidental Mindoro (Lubang Islands, Paluan, Abra de Ilog), and the northwestern portion of Oriental Mindoro (San Teodoro, Puerto Galera, City of Calapan, Baco).

- 11:00 PM: Typhoon Karding continued to rapidly intensify while moving west southwestward with maximum sustained winds of 130 km/h near the center, gustiness of up to 160 km/h, and central pressure of 975 hPa.

TCWS No. 3 was raised in Polillo Islands and the northern portion of Camarines Norte (Vinzons, Paracale, Jose Panganiban, Capalonga).

TCWS No. 2 was hoisted in the southern portion of Isabela (Dinapigue, San Guillermo, Echague, San Agustin, Jones), Quirino, the central and southeastern portion of Nueva Vizcaya (Alfonso Castaneda, Dupax del Sur, Aritao, Santa Fe, Bambang, Dupax del Norte, Kasibu, Quezon, Bayombong, Diadi), the eastern portion of Pangasinan (Mangatarem, Basista, Urbiztondo, Malasiqui, Manaoag, Pozorrubio, Sison, Bayambang, Bautista, Alcala, Santo Tomas, Villasis, City of Urdaneta, Laoac, Binalonan, Asingan, Rosales, Santa Maria, Balungao, Umingan, San Quintin, Tayug, Natividad, San Manuel, San Nicolas), Bataan, Tarlac, Pampanga, Bulacan, Nueva Ecija, Aurora, Metro Manila, Cavite, the eastern portion of Batangas (Talisay, City of Tanauan, Santo Tomas, Malvar), Laguna, Rizal, the northern and central portions of Quezon (General Nakar, Infanta, Real, Mauban, Calauag, Perez, Alabat, Quezon, Tagkawayan, Guinayangan, Sampaloc, Lucban, City of Tayabas, Lucena City, Pagbilao, Padre Burgos, Atimonan, Agdangan, Unisan, Plaridel, Gumaca, Lopez, Pitogo, Dolores, Candelaria, Sariaya, Tiaong, Macalelon, General Luna, Catanauan, Buenavista), the rest of Camarines Norte, the northern portion of Camarines Sur (Del Gallego, Ragay, Lupi, Sipocot, Libmanan, Pamplona, Pasacao, San Fernando, Pili, Minalabac, Ocampo, Tigaon, Cabusao, Magarao, Gainza, Canaman, Camaligan, Milaor, Naga City, Bombon, Calabanga, Tinambac, Siruma, Goa, Lagonoy, San Jose, Garchitorena, Presentacion, Caramoan, Sagñay), and Catanduanes.

TCWS No. 1 was hoisted in the southern portion of Cagayan (Tuao, Solana, Enrile, Tuguegarao City, Iguig, Peñablanca), the rest of Isabela, the rest of Nueva Vizcaya, the southern portion of Apayao (Conner), Kalinga, Abra, Mountain Province, Ifugao, Benguet, the southern portion of Ilocos Norte (Nueva Era, Badoc, Pinili, Banna, City of Batac, Currimao, Paoay, Marcos), Ilocos Sur, La Union, the rest of Pangasinan, Zambales, the rest of Batangas, the rest of Quezon, the northern portion of Occidental Mindoro (Abra de Ilog, Paluan, Mamburao, Santa Cruz) including Lubang Islands, the northern portion of Oriental Mindoro (Puerto Galera, San Teodoro, Baco, City of Calapan, Naujan, Victoria, Pola), Marinduque, the rest of Camarines Sur, Albay, the northern portion of Sorsogon (Donsol, Pilar, Castilla, City of Sorsogon, Prieto Diaz, Gubat, Magallanes, Juban, Casiguran), and Burias Island.

25 September 2022

- 2:00 AM: Typhoon Karding further intensifies while moving west southwestward with maximum sustained winds of 140 km/h near the center, gustiness of up to 170 km/h, and central pressure of 970 hPa.

TCWS No. 3 was raised in the southern portion of Aurora (Dingalan, San Luis), the extreme northern portion of Quezon (General Nakar, Infanta) including Polillo Islands, and the northern portion of Camarines Norte (Vinzons, Paracale, Jose Panganiban, Capalonga).

TCWS No. 2 was raised in the southern portion of Isabela (Dinapigue, San Guillermo, Echague, San Agustin, Jones), Quirino, Nueva Vizcaya, the southern portion of Benguet (Itogon, Tuba, Bokod, La Trinidad, Baguio City), the southern portion of La Union (Pugo, Rosario, Santo Tomas, Tubao, Agoo, Aringay), Pangasinan, Zambales, Bataan, Tarlac, Pampanga, Bulacan, Nueva Ecija, the rest of Aurora, Metro Manila, Cavite, Batangas, Laguna, Rizal, the northern and central portions of Quezon (Real, Mauban, Calauag, Perez, Alabat, Quezon, Tagkaw ayan, Guinayangan, Sampaloc, Lucban, City of Tayabas, Lucena City, Pagbilao, Padre Burgos, Atimonan, Agdangan, Unisan, Plaridel, Gumaca, Lopez, Pitogo, Dolores, Candelaria, Sariaya, Tiaong, Macalelon, General Luna, Catanauan, Buenavista), the rest of Camarines Norte, the northern portion of Camarines Sur (Del Gallego, Ragay, Lupi, Sipocot, Libmanan, Pamplona, Pasacao, San Fernando, Pili, Minalabac, Ocampo, Tigaon, Cabusao, Magarao, Gainza, Canaman, Camaligan, Milaor, Naga City, Bombon, Calabanga, Tinambac, Siruma, Goa, Lagonoy, San Jose, Garchitorena, Presentacion, Caramoan, Sagñay), and Catanduanes.

TCWS No. 1 was hoisted in the southern portion of Cagayan (Tuao, Solana, Enrile, Tuguegarao City, Iguig, Peñablanca), the rest of Isabela, the southern portion of Apayao (Conner), Kalinga, Abra, Mountain Province, Ifugao, the rest of Benguet, the southern portion of Ilocos Norte (Nueva Era, Badoc, Pinili, Banna, City of Batac, Currimao, Paoay, Marcos), Ilocos Sur, the rest of La Union, the rest of Quezon, the northern portion of Occidental Mindoro (Abra de Ilog, Paluan, Mamburao, Santa Cruz) including Lubang Islands, the northern portion of Oriental Mindoro (Puerto Galera, San Teodoro, Baco, City of Calapan, Naujan, Victoria, Pola), Marinduque, the rest of Camarines Sur, Albay, the northern portion of Sorsogon (Donsol, Pilar, Castilla, City of Sorsogon, Prieto Diaz, Gubat, Magallanes, Juban, Casiguran), and Burias Island.

- 5:00 AM: Typhoon KARDING continued to undergo rapid intensification. moving West southwestward at 25 km/h with maximum sustained winds of 155 km/h near the center, gustiness of up to 190 km/h, and central pressure of 955 hPa.

TCWS No. 3 was hoisted in The central and southern portions of Aurora (Dingalan, San Luis, Baler, Maria Aurora, Dipaculao), the extreme northern portion of Quezon (General Nakar, Infanta, Real) including Polillo Islands, the eastern portion of Nueva Ecija (City of Gapan, Bongabon, Gabaldon, Laur, General Tinio, Palayan City, Santa Rosa, Peñaranda, Cabanatuan City, San Leonardo), the eastern portion of Bulacan (Norzagaray, Doña Remedios Trinidad, Angat, San Rafael, San Ildefonso, San Miguel), the northern portion of Rizal (Rodriguez, Tanay), and the northern portion of Camarines Norte (Vinzons, Paracale, Jose Panganiban, Capalonga).

TCWS No. 2 was also hoisted in the southern portion of Isabela (Dinapigue, San Guillermo, Echague, San Agustin, Jones), Quirino, Nueva Vizcaya, Benguet, La Union, Pangasinan, Zambales, Bataan, Tarlac, Pampanga, the rest of Bulacan, the rest of Nueva Ecija, the rest of Aurora, Metro Manila, Cavite, Batangas, Laguna, the rest of Rizal, the northern and central portions of Quezon (Mauban, Calauag, Perez, Alabat, Quezon, Tagkawayan, Guinayangan, Sampaloc, Lucban, City of Tayabas, Lucena City, Pagbilao, Padre Burgos, Atimonan, Agdangan, Unisan, Plaridel, Gumaca, Lopez, Pitogo, Dolores, Candelaria, Sariaya, Tiaong, San Antonio, Macalelon, General Luna, Catanauan, Buenavista), the rest of Camarines Norte, the northern portion of Camarines Sur (Del Gallego, Ragay, Lupi, Sipocot, Libmanan, Pamplona, Pasacao, San Fernando, Pili, Minalabac, Ocampo, Tigaon, Cabusao, Magarao, Gainza, Canaman, Camaligan, Milaor, Naga City, Bombon, Calabanga, Tinambac, Siruma, Goa, Lagonoy, San Jose, Garchitorena, Presentacion, Caramoan, Sagñay), and Catanduanes.

TCWS No. 1 was hoisted in the southern portion of Cagayan (Tuao, Solana, Enrile, Tuguegarao City, Iguig, Peñablanca), the rest of Isabela, the southern portion of Apayao (Conner), Kalinga, Abra, Mountain Province, Ifugao, the southern

portion of Ilocos Norte (Nueva Era, Badoc, Pinili, Banna, City of Batac, Currimao, Paoay, Marcos), Ilocos Sur, the rest of Quezon, the northern portion of Occidental Mindoro (Abra de Ilog, Paluan, Mamburao, Santa Cruz) including Lubang Islands, the northern portion of Oriental Mindoro (Puerto Galera, San Teodoro, Baco, City of Calapan, Naujan, Victoria, Pola, Socorro, Pinamalayan), Marinduque, the rest of Camarines Sur, Albay, Sorsogon, Burias Island and Ticao Island.

- 8:00 AM: KARDING reached Super Typhoon (STY) Category after a period of explosive intensification moving Westward at 20 km/h. The center of the eye of STY KARDING was estimated at 230 km East of Infanta, Quezon with a maximum sustained winds of 185 km/h near the center, gustiness of up to 230 km/h, and central pressure of 925 hPa.

TCWS No. 4 was raised in Polillo Islands.

TCWS No. 3 was hoisted in the central and southern portions of Aurora (Dingalan, San Luis, Baler, Maria Aurora, Dipaculao), the central and southern portions of Nueva Ecija (Bongabon, Rizal, Llanera, Science City of Muñoz, Guimba, Cuyapo, Talugtug, Nampicuan, San Antonio, Cabiao, San Isidro, City of Gapan, Zaragoza, Jaen, Licab, Quezon, Aliaga, Santa Rosa, San Leonardo, Santo Domingo, Talavera, Cabanatuan City, General Mamerto Natividad, Palayan City, Peñaranda, General Tinio, Laur, Gabaldon), Bulacan, the eastern portion of Pampanga (Candaba, Arayat, Santa Ana, San Luis, San Simon, Apalit), the northern portion of Metro Manila (Pasig, Marikina, Quezon City, San Juan, Mandaluyong, Manila, Navotas, Malabon, Caloocan, Valenzuela), the northern portion of Rizal (Rodriguez, Tanay, Baras, City of Antipolo, San Mateo, Cainta, Taytay, Angono, Teresa, Morong, Pililla), the northeastern portion of Laguna (Santa Maria, Famy, Siniloan, Pangil, Mabitac, Paete, Kalayaan, Pakil), the northern portion of Quezon (Infanta, Real, General Nakar, Mauban), and the northern portion of Camarines Norte (Vinzons, Paracale, Jose Panganiban, Capalonga);

TCWS No. 2 in the southern portion of Isabela (Dinapigue, San Guillermo, Echague, San Agustin, Jones), Quirino, Nueva Vizcaya, Benguet, La Union, Pangasinan, Zambales, Bataan, Tarlac, the rest of Pampanga, the rest of Nueva Ecija, the rest of Aurora, the rest of Metro Manila, Cavite, Batangas, the rest of Laguna, the rest of Rizal, the central portions of Quezon (Calauag, Perez, Alabat, Quezon, Tagkawayan, Guinayangan, Sampaloc, Lucban, City of Tayabas, Lucena City, Pagbilao, Padre Burgos, Atimonan, Agdangan, Unisan, Plaridel, Gumaca, Lopez, Pitogo, Dolores, Candelaria, Sariaya, Tiaong, San Antonio, Macalelon, General Luna, Catanauan, Buenavista), the rest of Camarines Norte, the northern portion of Camarines Sur (Del Gallego, Ragay, Lupi, Sipocot, Libmanan, Pamplona, Pasacao, San Fernando, Pili, Minalabac, Ocampo, Tigaon, Cabusao, Magarao, Gainza, Canaman, Camaligan, Milaor, Naga City, Bombon, Calabanga, Tinambac, Siruma, Goa, Lagonoy, San Jose, Garchitorena, Presentacion, Caramoan, Sagñay), and Catanduanes.

TCWS No. 1 was raised in the southern portion of Cagayan (Tuao, Solana, Enrile, Tuguegarao City, Iguig, Peñablanca), the rest of Isabela, the southern portion of Apayao (Conner), Kalinga, Abra, Mountain Province, Ifugao, the southern portion of Ilocos Norte (Nueva Era, Badoc, Pinili, Banna, City of Batac, Currimao, Paoay, Marcos), Ilocos Sur, the rest of Quezon, the northern portion of Occidental Mindoro (Abra de Ilog, Paluan, Mamburao, Santa Cruz) including Lubang Islands, the northern portion of Oriental Mindoro (Puerto Galera, San Teodoro, Baco, City of Calapan, Naujan, Victoria, Pola, Socorro, Pinamalayan), Marinduque, the rest of Camarines Sur, Albay, Sorsogon, Burias Island and Ticao Island.

- 11:00 AM: STY KARDING intensifies further as it moves Westward towards the Northern portion of Quezon - Southern portion of Aurora. The center of the eye of Super Typhoon KARDING was estimated based on all available data including those from Daet and Baler Doppler Weather Radars at 175 km East of Infanta, Quezon with maximum sustained winds of 195 km/h near the center, gustiness of up to 240 km/h, and central pressure of 920 hPa.

TCWS No. 5 was raised in Polillo Islands and the extreme northern portion of Quezon (the northern and central portions of General Nakar, and the northeastern portion of Infanta).

TCWS No. 4 was hoisted in Calaguas Islands, the southern portion of Aurora (San Luis, Dingalan, Baler, Maria Aurora), the northern portion of Quezon (the rest of General Nakar, the rest of Infanta, Real), the southeastern portion of Nueva Ecija (Gabaldon, General Tinio, City of Gapan, Peñaranda), the eastern and central portions of Bulacan (Doña Remedios Trinidad, Norzagaray, San Miguel, San Ildefonso, San Rafael, Angat, City of San Jose del Monte), the northeastern portion of Rizal (Rodriguez, City of Antipolo, Tanay, San Mateo, Baras), and the extreme northern portion of Laguna (Famy, Siniloan, Santa Maria, Pangil).

TCWS No. 3 was raised in central portion of Aurora (Dipaculao), the southeastern portion of Nueva Vizcaya (Alfonso Castaneda, Dupax del Sur, Dupax del Norte), the rest of Nueva Ecija, Tarlac, the rest of Bulacan, Pampanga, Zambales, Bataan, Pangasinan, Metro Manila, the rest of Rizal, the northern and central portions of Laguna (Mabitac, Pakil, Paete, Kalayaan, Lumban, Cavinti, Pagsanjan, Luisiana, Majayjay, Magdalena, Santa Cruz, Pila, Liliw, Nagcarlan, Victoria, Rizal, City of San Pedro, City of Biñan, City of Santa Rosa, Cabuyao City, City of Calamba, Los Baños, Bay, Calauan), the northeastern portion of Cavite (Bacoar City, Imus City, Kawit, City of Dasmariñas, Carmona, Gen. Mariano Alvarez, City of General Trias, Rosario, Silang), the rest of the northern portion of Quezon (Infanta, Real, General Nakar, Mauban), and the northern portion of Camarines Norte (Vinzons, Paracale, Jose Panganiban, Capalonga).

TCWS No. 2 in southern portion of Isabela (Dinapigue, San Guillermo, Echague, San Agustin, Jones), Quirino, the rest of Nueva Vizcaya, Benguet, La Union, the rest of Aurora, the rest of Cavite, Batangas, the rest of Laguna, the central portions of Quezon (Calauag, Perez, Alabat, Quezon, Tagkawayan, Guinayangan, Sampaloc, Lucban, City of Tayabas, Lucena City, Pagbilao, Padre Burgos, Atimonan, Agdangan, Unisan, Plaridel, Gumaca, Lopez, Pitogo, Dolores, Candelaria, Sariaya, Tiaong, San Antonio, Macalelon, General Luna, Catanauan, Buenavista), the rest of Camarines Norte, the northern portion of Camarines Sur (Del Gallego, Ragay, Lupi, Sipocot, Libmanan, Pamplona, Pasacao, San Fernando, Pili, Minalabac, Ocampo, Tigaon, Cabusao, Magarao, Gainza, Canaman, Camaligan, Milaor, Naga City, Bombon, Calabanga, Tinambac, Siruma, Goa, Lagonoy, San Jose, Garchitorena, Presentacion, Caramoan, Sagñay), and Catanduanes.

TCWS No. 1 was raised in the southern portion of Cagayan (Tuao, Solana, Enrile, Tuguegarao City, Iguig, Peñablanca), the rest of Isabela, the southern portion of Apayao (Conner), Kalinga, Abra, Mountain Province, Ifugao, the southern portion of Ilocos Norte (Nueva Era, Badoc, Pinili, Banna, City of Batac, Currimao, Paoay, Marcos), Ilocos Sur, the rest of Quezon, the northern portion of Occidental Mindoro (Abra de Ilog, Paluan, Mamburao, Santa Cruz) including Lubang Islands, the northern portion of Oriental Mindoro (Puerto Galera, San Teodoro, Baco, City of Calapan, Naujan, Victoria, Pola, Socorro, Pinamalayan), Marinduque, the rest of Camarines Sur, Albay, Sorsogon, Burias Island and Ticao Island.

- 2:00 PM: KARDING maintains its strength as it endangers Polillo Islands. The center of the eye of Super Typhoon KARDING was estimated based on all available data including those from Daet and Baler Doppler Weather Radars at 115 km East Northeast of Infanta, Quezon or 76 km East of Polillo Islands with maximum sustained winds of 195 km/h near the center, gustiness of up to 240 km/h, and central pressure of 920 hPa.

TCWS No. 5 was raised in Polillo Islands, the extreme northern portion of Quezon (the northern and central portions of General Nakar, the northeastern portion of Infanta), the extreme southern portion of Aurora (Dingalan), the eastern portion of Bulacan (Doña Remedios Trinidad, Norzagaray), and the extreme southeastern portion of Nueva Ecija (the southeastern portion of General Tinio).

TCWS No. 4 was hoisted in Calaguas Islands, the southern portion of Aurora (San Luis, Baler, Maria Aurora), the northern portion of Quezon (the rest of General Nakar, the rest of Infanta, Real), the northern portion of Metro Manila (Marikina, Caloocan, Malabon, Navotas, Valenzuela, and Quezon City), the central and southern portion of Nueva Ecija (Gabaldon, the rest of General Tinio, City of Gapan, Peñaranda), the rest of Bulacan, Pampanga, the northern and central portions of Rizal (Rodriguez, City of Antipolo, Tanay, San Mateo, Baras), the southeastern portion of Tarlac (La Paz, Concepcion), and the extreme northern portion of Laguna (Famy, Siniloan, Santa Maria, Pangil).

TCWS No. 3 was raised in central portion of Aurora (Dipaculao), the southeastern portion of Nueva Vizcaya (Alfonso Castaneda, Dupax del Sur, Dupax del Norte), the rest of Nueva Ecija, the rest of Tarlac, Zambales, Bataan, Pangasinan, the rest of Metro Manila, the rest of Rizal, the northern and central portions of Laguna (Mabitac, Pakil, Paete, Kalayaan, Lumban, Cavinti, Pagsanjan, Luisiana, Majayjay, Magdalena, Santa Cruz, Pila, Liliw, Nagcarlan, Victoria, Rizal, City of San Pedro, City of Biñan, City of Santa Rosa, Cabuyao City, City of Calamba, Los Baños, Bay, Calauan), the northern and central portions of Cavite (Tanza, Rosario, Noveleta, Kawit, Imus City, Bacoor City, City of Dasmariñas, Carmona, Gen. Mariano Alvarez, Silang, Amadeo, City of General Trias, Trece Martires City, Naic, Indang), the rest of the northern portion of Quezon (Infanta, Real, General Nakar, Mauban), and the northern portion of Camarines Norte (Vinzons, Paracale, Jose Panganiban, Capalonga).

TCWS No. 2 was raised in southern portion of Isabela (Dinapigue, San Guillermo, Echague, San Agustin, Jones), Quirino, the rest of Nueva Vizcaya, Benguet, La Union, the rest of Aurora, the rest of Cavite, Batangas, the rest of Laguna, the central portions of Quezon (Calauag, Perez, Alabat, Quezon, Tagkawayan, Guinayangan, Sampaloc, Lucban, City of Tayabas, Lucena City, Pagbilao, Padre Burgos, Atimonan, Agdangan, Unisan, Plaridel, Gumaca, Lopez, Pitogo, Dolores, Candelaria, Sariaya, Tiaong, San Antonio, Macalelon, General Luna, Catanauan, Buenavista), the rest of Camarines Norte, the northern portion of Camarines Sur (Del Gallego, Ragay, Lupi, Sipocot, Libmanan, Pamplona, Pasacao, San Fernando, Pili, Minalabac, Ocampo, Tigaon, Cabusao, Magarao, Gainza, Canaman, Camaligan, Milaor, Naga City, Bombon, Calabanga, Tinambac, Siruma, Goa, Lagonoy, San Jose, Garchitorena, Presentacion, Caramoan, Sagñay), and Catanduanes.

TCWS No. 1 was raised in southern portion of Cagayan (Tuao, Solana, Enrile, Tuguegarao City, Iguig, Peñablanca), the rest of Isabela, the southern portion of Apayao (Conner), Kalinga, Abra, Mountain Province, Ifugao, the southern portion of Ilocos Norte (Nueva Era, Badoc, Pinili, Banna, City of Batac, Currimao, Paoay, Marcos), Ilocos Sur, the rest of Quezon, the northern portion of Occidental Mindoro (Abra de Ilog, Paluan, Mamburao, Santa Cruz) including Lubang Islands, the northern portion of Oriental Mindoro (Puerto Galera, San Teodoro, Baco, City of Calapan, Naujan, Victoria, Pola, Socorro, Pinamalayan), Marinduque, the rest of Camarines Sur, Albay, Sorsogon, Burias Island and Ticao Island.

- 5:00 PM: The eyewall of KARDING is now affecting Polillo Islands. The center was located over the waters of Burderos Polillo Islands, Quezon with maximum sustained winds of 195 km/h near the center, gustiness of up to 240 km/h, and central pressure of 920 hPa while it moves westward at 20 km/h.

TCWS No. 5 was raised over Polillo Islands, the extreme northern portion of Quezon (the northern and central portions of General Nakar, the northeastern portion of Infanta), the extreme southern portion of Aurora (Dingalan), the extreme southern portion of Nueva Ecija (General Tinio, City of Gapan, Peñaranda, San Isidro, Cabiao), Pampanga (Arayat, Candaba, Santa Ana, San Luis), the eastern and central portions of Bulacan (San Rafael, Angat, Norzagaray, Doña Remedios Trinidad, San Ildefonso, San Miguel), and the extreme northern portion of Rizal (Rodriguez), the eastern portion of Pampanga (Candaba, Arayat).

TCWS No. 4 was raised in Calaguas Islands, the central and southern portion of Nueva Ecija (Cuyapo, Nampicuan, Guimba, Licab, Zaragoza, San Antonio, San Leonardo, Jaen, Santa Rosa, Palayan City, Gabaldon, Laur, Cabanatuan City, Aliaga, Quezon, Santo Domingo, Talavera, Llanera, General Mamerto Natividad, Rizal, Bongabon, Talugtug, Science City of Muñoz), the northern portion of Metro Manila (Marikina, Caloocan, Malabon, Navotas, Valenzuela, and Quezon City), Tarlac, the rest of Pampanga, the rest of Bulacan, Zambales, the northern portion of Bataan (Dinalupihan, Hermosa, Morong, Orani, Samal, Abucay), the southern portion of Pangasinan (Bautista, Alcala, Bayambang, Mangatarem, Urbiztondo, Aguilar, Bugallon, Infanta, Dasol, Burgos, Mabini, Labrador), and the extreme northern portion of Laguna (Famy, Siniloan, Santa Maria, Pangil).

TCWS No. 3 was raised over the central portion of Aurora (Dipaclao), the southeastern portion of Nueva Vizcaya (Alfonso Castaneda, Dupax del Sur, Dupax del Norte), the rest of Nueva Ecija, the rest of Bataan, the rest of Pangasinan, the rest of Metro Manila, the rest of Rizal, the northern and central portions of Laguna (Mabitac, Pakil, Paete, Kalayaan, Lumban, Cavinti, Pagsanjan, Luisiana, Majayjay, Magdalena, Santa Cruz, Pila, Liliw, Nagcarlan, Victoria, Rizal, City of San Pedro, City of Biñan, City of Santa Rosa, Cabuyao City, City of Calamba, Los Baños, Bay, Calauan), the northern and central portions of Cavite (Tanza, Rosario, Noveleta, Kawit, Imus City, Bacoor City, City of Dasmariñas, Carmona, Gen. Mariano Alvarez, Silang, Amadeo, City of General Trias, Trece Martires City, Naic, Indang), the rest of the northern portion of Quezon (Infanta, Real, General Nakar, Mauban), and the northern portion of Camarines Norte (Vinzons, Paracale, Jose Panganiban, Capalonga).

TCWS No. 2 was raised over the southern portion of Isabela (Dinapigue, San Guillermo, Echague, San Agustin, Jones), Quirino, the rest of Nueva Vizcaya, Benguet, La Union, the rest of Aurora, the rest of Cavite, Batangas, the rest of Laguna, the central portions of Quezon (Calauag, Perez, Alabat, Quezon, Tagkawayan, Guinayangan, Sampaloc, Lucban, City of Tayabas, Lucena City, Pagbilao, Padre Burgos, Atimonan, Agdangan, Unisan, Plaridel, Gumaca, Lopez, Pitogo, Dolores, Candelaria, Sariaya, Tiaong, San Antonio, Macalelon, General Luna, Catanauan, Buenavista), the rest of Camarines Norte, the northern portion of Camarines Sur (Del Gallego, Ragay, Lupi, Sipocot, Libmanan, Pamplona, Pasacao, San Fernando, Pili, Minalabac, Ocampo, Tigaon, Cabusao, Magarao, Gainza, Canaman, Camaligan, Milaor, Naga City, Bombon, Calabanga, Tinambac, Siruma, Goa, Lagonoy, San Jose, Garchitorena, Presentacion, Caramoan, Sagñay), and Catanduanes.

TCWS No. 1 was raised in the southern portion of Cagayan (Tuao, Solana, Enrile, Tuguegarao City, Iguig, Peñablanca), the rest of Isabela, the southern portion of Apayao (Conner), Kalinga, Abra, Mountain Province, Ifugao, the southern portion of Ilocos Norte (Nueva Era, Badoc, Pinili, Banna, City of Batac, Currimao, Paoay, Marcos), Ilocos Sur, the rest of Quezon, the northern portion of Occidental Mindoro (Abra de Ilog, Paluan, Mamburao, Santa Cruz) including Lubang Islands, the northern portion of Oriental Mindoro (Puerto Galera, San Teodoro, Baco, City of Calapan, Naujan, Victoria, Pola, Socorro, Pinamalayan), Marinduque, the rest of Camarines Sur, Albay, Sorsogon, Burias Island and Ticao Island.

- 5:30 PM: STS KARDING made landfall in the vicinity of Burdeos Quezon.

- 8:00 PM: Super Typhoon "KARDING" slightly weakens as it about to make landfall in the vicinity of General Nakar-Dingalan area with a maximum sustained winds of 185 km/h near the center and gustiness of up to 255 km/h.

TCWS No. 5 was raised in Polillo Islands, the extreme northern portion of Quezon (the northern and central portions of General Nakar, the northeastern portion of Infanta), the extreme southern portion of Aurora (Dingalan), the extreme southern portion of Nueva Ecija (General Tinio, City of Gapan, Peñaranda, San Isidro, Cabiao), the eastern portion of Pampanga (Arayat, Candaba, Santa Ana, San Luis), the eastern and central portions of Bulacan (San Rafael, Angat, Norzagaray, Doña Remedios Trinidad, San Ildefonso, San Miguel), and the extreme northern portion of Rizal (Rodriguez)

TCWS No. 4 was raised in Calaguas Islands, the southern portion of Aurora (San Luis, Baler, Maria Aurora), the central and southern portions of Nueva Ecija (Cuyapo, Nampicuan, Guimba, Licab, Zaragoza, San Antonio, San Leonardo, Jaen, Santa Rosa, Palayan City, Gabaldon, Laur, Cabanatuan City, Aliaga, Quezon, Santo Domingo, Talavera, Llanera, General Mamerto Natividad, Rizal, Bongabon, Talugtug, Science City of Muñoz), Tarlac, the rest of Pampanga, the rest of

Bulacan, Zambales, the northern portion of Bataan (Dinalupihan, Hermosa, Morong, Orani, Samal, Abucay), the southern portion of Pangasinan (Bautista, Alcala, Bayambang, Mangatarem, Urbiztondo, Aguilar, Bugallon, Infanta, Dasol, Burgos, Mabini, Labrador), the northern portion of Metro Manila (Marikina, Caloocan, Malabon, Navotas, Valenzuela, and Quezon City), the northern and central portions of Rizal (City of Antipolo, Tanay, San Mateo, Baras), and the extreme northern portion of Laguna (Famy, Siniloan, Santa Maria, Pangil).

TCWS No. 3 was raised in the central portion of Aurora (Dipaculao), the southeastern portion of Nueva Vizcaya (Alfonso Castañeda, Dupax del Sur, Dupax del Norte), the rest of Nueva Ecija, the rest of Bataan, the rest of Pangasinan, the rest of Metro Manila, the rest of Rizal, the northern and central portions of Laguna (Mabitac, Pakil, Paete, Kalayaan, Lumban, Cavinti, Pagsanjan, Luisiana, Majayjay, Magdalena, Santa Cruz, Pila, Liliw, Nagcarlan, Victoria, Rizal, City of San Pedro, City of Biñan, City of Santa Rosa, Cabuyao City, City of Calamba, Los Baños, Bay, Calauan), the northern and central portions of Cavite (Tanza, Rosario, Noveleta, Kawit, Imus City, Bacoor City, City of Dasmariñas, Carmona, Gen. Mariano Alvarez, Silang, Amadeo, City of General Trias, Trece Martires City, Naic, Indang), the rest of the northern portion of Quezon (Infanta, Real, General Nakar, Mauban), and the northern portion of Camarines Norte (Vinzons, Paracale, Jose Panganiban, Capalonga).

TCWS No. 2 was raised in the southern portion of Isabela (Dinapigue, San Guillermo, Echague, San Agustin, Jones), Quirino, the rest of Nueva Vizcaya, Benguet, La Union, the rest of Aurora, the rest of Cavite, Batangas, the rest of Laguna, the central portion of Quezon (Calauag, Perez, Alabat, Quezon, Tagkawayan, Guinayangan, Sampaloc, Lucban, City of Tayabas, Lucena City, Pagbilao, Padre Burgos, Atimonan, Agdangan, Unisan, Plaridel, Gumaca, Lopez, Pitogo, Dolores, Candelaria, Sariaya, Tiaong, San Antonio, Macalelon, General Luna, Catanauan, Buenavista), the rest of Camarines Norte, the northern portion of Camarines Sur (Del Gallego, Ragay, Lupi, Sipocot, Libmanan, Pamplona, Pasacao, San Fernando, Pili, Minalabac, Ocampo, Tigaon, Cabusao, Magarao, Gainza, Canaman, Camaligan, Milaor, Naga City, Bombon, Calabanga, Tinambac, Siruma, Goa, Lagonoy, San Jose, Garchitorena, Presentacion, Caramoan, Sagñay), and Catanduanes.

TCWS No. 1 was raised in the southern portion of Cagayan (Tuao, Solana, Enrile, Tuguegarao City, Iguig, Peñablanca), the rest of Isabela, the southern portion of Apayao (Conner), Kalinga, Abra, Mountain Province, Ifugao, the southern portion of Ilocos Norte (Nueva Era, Badoc, Pinili, Banna, City of Batac, Currimao, Paoay, Marcos), Ilocos Sur, the rest of Quezon, the northern portion of Occidental Mindoro (Abra de Ilog, Paluan, Mamburao, Santa Cruz) including Lubang Islands, the northern portion of Oriental Mindoro (Puerto Galera, San Teodoro, Baco, City of Calapan, Naujan, Victoria, Pola, Socorro, Pinamalayan), Marinduque, the rest of Camarines Sur, Albay, Sorsogon, Burias Island, and Ticao Island.

- 8:20 PM: "KARDING" made landfall in Dingalan, Aurora as a typhoon-category cyclone.

- 11:00 PM: The center of the eye of Typhoon "KARDING" was estimated in the vicinity of San Leonardo, Nueva Ecija with a maximum sustained winds of 175 km/h near the center, gustiness of up to 290 km/h, and central pressure of 935 hPa moving west northwestward at 20 km/h.

TCWS No. 4 was raised in The central and southern portion of Nueva Ecija (Llanera, Cuyapo, Talugtug, Science City of Muñoz, Rizal, Bongabon, Laur, Gabaldon, Nampicuan, Guimba, Santo Domingo, Talavera, General Mamerto Natividad, Palayan City, General Tinio, City of Gapan, Peñaranda, Santa Rosa, Cabanatuan City, Aliaga, Quezon, Licab, Zaragoza, Jaen, San Leonardo, San Isidro, San Antonio, Cabiao), Tarlac, Pampanga, Bulacan, the northern and central portion of Zambales (Santa Cruz, Candelaria, Masinloc, Palauig, Iba, Botolan, Cabangan, San Felipe, San Marcelino, San Narciso), and the southern portion of Pangasinan (Bautista, Alcala, Bayambang, Mangatarem, Urbiztondo, Aguilar, Bugallon, Infanta, Dasol, Burgos, Mabini, Labrador).

TCWS No. 3 was raised in the southern and central portion of Aurora (Baler, Maria Aurora, San Luis, Dingalan), the rest of Nueva Ecija, Bataan, the rest of Zambales, the rest of Pangasinan, the northern portion of Rizal (Rodriguez, San Mateo, Cainta, City of Antipolo, Taytay, Angono, Teresa, Tanay, Baras, Morong), Metro Manila, and the extreme northern portion of Quezon (General Nakar).

TCWS No. 2 was raised in the rest of Aurora, Nueva Vizcaya, Quirino, Benguet, La Union, Cavite, Batangas, Laguna, the rest of Rizal, the northern and central portion of Quezon (Real, Infanta, Mauban, San Antonio, Tiaong, Dolores, Candelaria, Sariaya, Lucena City, City of Tayabas, Lucban, Sampaloc, Mauban, Atimonan, Pagbilao, Guinayangan, Tagkawayan, Calauag, Perez, Alabat, Quezon, Padre Burgos, Agdangan, Unisan, Plaridel, Gumaca, Lopez, Pitogo, Macalelon, General Luna, Buenavista, Catanauan) including Polillo Islands, and the western portion of Camarines Norte (Santa Elena, Capalonga, Jose Panganiban, Labo, Paracale, Vinzons) including Calaguas Islands.

TCWS No. 1 was raised in Isabela, Mountain Province, Ifugao, Kalinga, Abra, Ilocos Sur, the rest of Quezon, the northern portion of Occidental Mindoro (Paluan, Abra de Ilog, Mamburao, Santa Cruz) including Lubang Islands, the northern portion of Oriental Mindoro (Puerto Galera, San Teodoro, Baco, City of Calapan, Naujan, Victoria, Pola, Socorro,

Pinamalayan), Marinduque, the rest of Camarines Norte, Camarines Sur, and Burias Island.

26 September 2022

- 2:00 AM: TY KARDING continues to weaken as it crosses Tarlac towards Zambales and the West Philippine Sea. The center was located in the vicinity of Mayantoc, Tarlac with maximum sustained winds 140 km/h near the center, gustiness of up to 230 km/h, and central pressure of 935 hPa while it moves West northwestward at 20 km/h.

TCWS No. 4 was raised over Tarlac, the northern and central portion of Zambales (Santa Cruz, Candelaria, Masinloc, Palauig, Iba, Botolan, Cabangan, San Felipe, San Marcelino, San Narciso), and the southern portion of Pangasinan (Bautista, Alcala, Bayambang, Mangatarem, Urbiztondo, Aguilar, Bugallon, Infanta, Dasol, Burgos, Mabini, Labrador).

TCWS No. 3 was raised over the western portion of Nueva Ecija (Cuyapo, Nampicuan, Guimba, Licab, Zaragoza, San Antonio, Talugtug, Lupao, San Jose City, Science City of Muñoz, Talavera, Santo Domingo, Aliaga, Cabanatuan City, Santa Rosa, Jaen, San Leonardo, San Isidro, Cabiao, Peñaranda, City of Gapan, General Mamerto Natividad, Llanera, Quezon), the northwestern portion of Bulacan (San Miguel, San Ildefonso, San Rafael, Baliuag, Pulilan, Calumpit, Hagonoy, City of Malolos, Paombong, Plaridel, Guiguinto, Bustos), Pampanga, the rest of Zambales, the northern portion of Bataan (Dinalupihan, Hermosa, Orani, Samal, Morong, Abucay, City of Balanga, Bagac, Pilar), and the rest of Pangasinan.

TCWS No. 2 was raised over the central and southern portions of Aurora (Dingalan, San Luis, Maria Aurora, Baler, Dipaculao), the southern portion of Quirino (Nagtipunan), Nueva Vizcaya, Benguet, La Union, the rest of Nueva Ecija, the rest of Bulacan, the rest of Bataan, the northern portion of Quezon (General Nakar, Infanta), Rizal, Metro Manila, the western portion of Laguna (Santa Maria, City of Calamba, Cabuyao City, City of Biñan, City of Santa Rosa, City of San Pedro), Cavite, and the northwestern portion of Batangas (City of Tanauan, Talisay, Laurel, Tuy, Nasugbu, Lian).

TCWS No. 1 was raised over southern portion of Isabela (Delfin Albano, Quezon, Dinapigue, San Mariano, Mallig, Quirino, Gamu, Benito Soliven, Naguilian, Roxas, San Manuel, Burgos, Reina Mercedes, Aurora, Luna, Cabatuan, City of Cauayan, San Mateo, Alicia, Angadanan, San Guillermo, Cordon, Ramon, San Isidro, City of Santiago, Echague, Jones, San Agustin), the rest of Quirino, Kalinga, Ifugao, Mountain Province, Abra, Ilocos Sur, the rest of Aurora, the central portion of Quezon (Calauag, Lopez, Macalelon, General Luna, Quezon, Alabat, Perez, Gumaca, Pitogo, Unisan, San Antonio, Tiaong, Dolores, Candelaria, Sariaya, Lucban, City of Tayabas, Pagbilao, Lucena City, Agdangan, Plaridel, Padre Burgos, Atimonan, Mauban, Real, Sampaloc, Guinayangan, Tagkawayan), and Batangas (San Nicolas, Agoncillo, Lemery, Calaca, Balayan, Calatagan) including Polillo Islands, the rest of Batangas, the rest of Laguna, the western portion of Camarines Norte including Calaguas Islands (Vinzons, Labo, Paracale, Jose Panganiban, Capalonga, Santa Elena), Marinduque, the northern portion of Occidental Mindoro (Paluan, Abra de Ilog, Mamburao, Santa Cruz) including Lubang Islands, and the northern portion of Oriental Mindoro (Puerto Galera, San Teodoro, Baco, City of Calapan, Naujan, Victoria, Pola, Socorro, Pinamalayan)

- 5:00 AM: TY KARDING emerges over the coastal waters of Northern Zambales. The center was located over the coastal waters of Santa Cruz, Zambales with maximum sustained winds of 140 km/h near the center, gustiness of up to 170 km/h, and central pressure of 970 hPa while it moves west northwestward at 30 km/h.

TCWS No. 3 remains to be raised over the western section of Pangasinan (Bolinao, Bani, Anda, City of Alaminos, Sual, Labrador, Bugallon, Aguilar, Mangatarem, Mabini, Infanta, Dasol, Burgos, Agno), and the northern and central portions of Zambales (Candelaria, Masinloc, Palauig, Iba, Botolan, Cabangan, San Felipe, San Narciso, Santa Cruz)

TCWS No. 2 remains to be raised over The rest of Pangasinan, La Union, the southern portion of Benguet (Sablan, La Trinidad, Baguio City, Tuba, Itogon), Tarlac, the western portion of Nueva Ecija (Lupao, Science City of Muñoz, Talavera, Santo Domingo, Aliaga, Jaen, Zaragoza, San Antonio, Cabiao, Licab, Quezon, Talugtug, Guimba, Cuyapo, Nampicuan), Pampanga, the rest of Zambales and the northern portion Bataan (Dinalupihan, City of Balanga, Pilar, Abucay, Samal, Orani, Hermosa, Morong, Bagac).

TCWS No. 1 remains to be raised over Ilocos Sur, the rest of Benguet, the western portion of Ifugao (Hungduan, Kiangnan, Hingyon, Banaue, Lagawe, Lamut, Asipulo, Tinoc), the western portion of Mountain Province (Sagada, Besao, Tadian, Bauko, Sabangan, Bontoc), Quirino, Nueva Vizcaya, the central and southern portions of Aurora (Dingalan, San Luis, Maria Aurora, Dipaculao, Baler), the rest of Nueva Ecija, Bulacan, the rest of Bataan, Metro Manila, the extreme northern portion of Quezon (General Nakar), Rizal, the western portion of Laguna (Los Baños, City of Calamba, Cabuyao City, City of Santa Rosa, City of Biñan, City of San Pedro), the western portion of Batangas (Balayan, Calaca, Calatagan, San Luis, Mabini, Bauan, Alitagtag, Santa Teresita, Taal, Agoncillo, San Nicolas, Talisay, Cuenca, Mataasnakahoy, City of Tanauan, Malvar, Santo Tomas, Balete, Lemery, Laurel,

Tuy, Lian, Nasugbu), Cavite, and the northern portion of Occidental Mindoro (Paluan, Abra de Ilog) including Lubang Islands.

RELATED INCIDENTS

The following incidents were reported in some areas of Region 1, Region 2, Region 3, CALABARZON, MIMAROPA, Region 5, Region 6, CAR.

REGION	Flooded Areas		
	Flooded	Subsided	Receding
Total	1	0	0
Region 5	1	0	0

AFFECTED POPULATION

Affected Barangays	28
Affected Families	164
Affected Persons	653
No. of ECs	34
Displaced Families inside ECs	147
Displaced Persons inside ECs	590
Displaced Families outside ECs	13
Displaced Persons outside ECs	53
Affected Regions	Region 2, MIMAROPA, Region 5, Region 6, CAR

ROADS AND BRIDGES

	NOT PASSABLE		PASSABLE (previously reported as not passable and/or one lane passable)	
	ROADS	BRIDGES	ROADS	BRIDGES
GRAND TOTAL	2	0	0	0
Region 5	2	0	0	0

POWER

A total of 12 cities/municipalities experienced power interruption/outage. Of which, power supply in 1 cities/municipalities were already restored.

COMMUNICATION LINES

There are 2 areas in Region 1, Region 6 which are still experiencing communication outage/issues.

Region	No of Areas	
	Without Communication	Restored Communication Lines
GRAND TOTAL	2	0
Region 1	1	0
Region 6	1	0

STATUS OF FLIGHTS

A total of 2 domestic flights and 0 international flights were cancelled. Of which, 0 domestic flights and 0 international flights already have resumed.

STATUS OF SEAPORTS

A total of 47 ports were reported non-operational or have suspended trips. Of which, 0 ports resumed operations in .

STRANDED PASSENGERS, ROLLING CARGOES, VESSELS, MBCAS

A total of 2737 passengers, 260 rolling cargoes, 24 vessels, and 13 motorbancas are currently stranded in CALABARZON, MIMAROPA, Region 5.

DAMAGE TO INFRASTRUCTURE

Estimated cost of damage to infrastructure of Php 1,000,000 was incurred in MIMAROPA.

REGION	NUMBER OF DAMAGED INFRASTRUCTURE	COST OF DAMAGE (PHP)
GRAND TOTAL	2	1,000,000
MIMAROPA	2	1,000,000

SUSPENSION OF CLASSES AND WORK

Classes and work were suspended in the following regions:

REGION	No of cities/municipalities	
	CLASSES	WORK
GRAND TOTAL	488	328
Region 1	67	67
Region 2	58	58
Region 3	12	0
CALABARZON	142	41
MIMAROPA	73	73
Region 5	59	12
CAR	77	77

PRE-EMPTIVE EVACUATION

A total of 682 families or 2,444 persons were pre-emptively evacuated:

REGION	No of Families	No. of Persons
GRAND TOTAL	682	2,444
Region 1	106	335
Region 2	146	467
CALABARZON	357	1,375
MIMAROPA	56	193
Region 6	17	74

RELATED INCIDENTS as of (September 26, 2022 08:00)

REGION PROVINCE CITY/ MUNICIPALITY BARANGAY		TYPE OF INCIDENT	DATE OF OCCURENCE	TIME OF OCCURENCE	DESCRIPTION	ACTIONS TAKEN	REMARKS	STATUS (for flooded areas)
GRAND TOTAL	1							
REGION 5	1							
CAMARINES SUR	1							
Canaman	1							
Haring		Flooded Areas	25 September 2022	05:00 pm				Flooded

AFFECTED POPULATION as of (September 26, 2022 08:00)

REGION PROVINCE CITY/ MUNICIPALITY BARANGAY		NO. OF AFFECTED			No. of ECs		Inside Evacuation Centers				Outside Evacuation Centers				TOTAL SERVED (CURRENT)			
		Brgys.	Families	Persons	CUM	NOW	Families		Persons		Families		Persons		Families		Persons	
							CUM	NOW	CUM	NOW	CUM	NOW	CUM	NOW	CUM	NOW		
							(Inside + Outside)		(Inside + Outside)		(Inside + Outside)		(Inside + Outside)					
GRAND TOTAL	27	28	164	653	33	34	134	147	526	590	13	13	53	53	147	160	579	643
REGION 2	2	3	20	78	3	2	16	12	62	52	4	4	16	16	20	16	78	68
ISABELA	2	3	20	78	3	2	16	12	62	52	4	4	16	16	20	16	78	68
Divilacan	1	2	11	36	2	1	7	3	20	10	4	4	16	16	11	7	36	26
		2	11	36	2	1	7	3	20	10	4	4	16	16	11	7	36	26
Palanan	1	1	9	42	1	1	9	9	42	42	0	0	0	0	9	9	42	42
		1	9	42	1	1	9	9	42	42	0	0	0	0	9	9	42	42
MIMAROPA	7	7	56	193	17	17	56	56	193	193	0	0	0	0	56	56	193	193
MARINDUQUE	7	7	56	193	17	17	56	56	193	193	0	0	0	0	56	56	193	193
Gasan	1	1	3	13	1	1	3	3	13	13	0	0	0	0	3	3	13	13
Libtangan		1	3	13	1	1	3	3	13	13	0	0	0	0	3	3	13	13
Santa Cruz	4	4	8	18	4	4	8	8	18	18	0	0	0	0	8	8	18	18
Punong		1	1	3	1	1	1	1	3	3	0	0	0	0	1	1	3	3
Buyabod		1	1	2	1	1	1	1	2	2	0	0	0	0	1	1	2	2
Kaganhao		1	1	1	1	1	1	1	1	1	0	0	0	0	1	1	1	1
Kamandugan		1	5	12	1	1	5	5	12	12	0	0	0	0	5	5	12	12
Torrijos	2	2	45	162	12	12	45	45	162	162	0	0	0	0	45	45	162	162
Tigwi		1	35	138	10	10	35	35	138	138	0	0	0	0	35	35	138	138

REGION PROVINCE CITY/ MUNICIPALITY BARANGAY		NO. OF AFFECTED			No. of ECs		Inside Evacuation Centers				Outside Evacuation Centers				TOTAL SERVED (CURRENT)			
		Brgys.	Families	Persons	CUM	NOW	Families		Persons		Families		Persons		Families		Persons	
							CUM	NOW	CUM	NOW	CUM	NOW	CUM	NOW	CUM	NOW	CUM	NOW
							(Inside + Outside)											
Poctoy		1	10	24	2	2	10	10	24	24	0	0	0	0	10	10	24	24
REGION 5	12	12	63	276	13	13	62	62	271	271	1	1	5	5	63	63	276	276
CAMARINES NORTE	12	12	63	276	13	13	62	62	271	271	1	1	5	5	63	63	276	276
Capalonga	1	1	4	17	1	1	4	4	17	17	0	0	0	0	4	4	17	17
Tanawan		1	4	17	1	1	4	4	17	17	0	0	0	0	4	4	17	17
Jose Panganiban	4	4	10	47	4	4	10	10	47	47	0	0	0	0	10	10	47	47
Calero		1	3	14	1	1	3	3	14	14	0	0	0	0	3	3	14	14
Pag-asa		1	3	7	1	1	3	3	7	7	0	0	0	0	3	3	7	7
San Jose		1	1	5	1	1	1	1	5	5	0	0	0	0	1	1	5	5
Sta. Milagrosa		1	3	21	1	1	3	3	21	21	0	0	0	0	3	3	21	21
Labo	1	1	1	4	1	1	1	1	4	4	0	0	0	0	1	1	4	4
Cabusay		1	1	4	1	1	1	1	4	4	0	0	0	0	1	1	4	4
San Lorenzo Ruiz (Imelda)	1	1	1	3	1	1	1	1	3	3	0	0	0	0	1	1	3	3
Laniton		1	1	3	1	1	1	1	3	3	0	0	0	0	1	1	3	3
San Vicente	2	2	12	35	2	2	12	12	35	35	0	0	0	0	12	12	35	35
Iraya Sur		1	8	20	1	1	8	8	20	20	0	0	0	0	8	8	20	20
Asdum		1	4	15	1	1	4	4	15	15	0	0	0	0	4	4	15	15
Santa Elena	1	1	6	24	1	1	6	6	24	24	0	0	0	0	6	6	24	24
Bulala		1	6	24	1	1	6	6	24	24	0	0	0	0	6	6	24	24
Talisay	1	1	4	23	2	2	3	3	18	18	1	1	5	5	4	4	23	23
San Jose		1	4	23	2	2	3	3	18	18	1	1	5	5	4	4	23	23
Vinzons	1	1	25	123	1	1	25	25	123	123	0	0	0	0	25	25	123	123
Sula		1	25	123	1	1	25	25	123	123	0	0	0	0	25	25	123	123
REGION 6	2	2	17	74	0	2	0	17	0	74	0	0	0	0	0	17	0	74
NEGROS OCCIDENTAL	2	2	17	74	0	2	0	17	0	74	0	0	0	0	0	17	0	74
Sipalay	2	2	17	74	0	2	0	17	0	74	0	0	0	0	0	17	0	74
Gil Montilla		1	15	63	0	1	0	15	0	63	0	0	0	0	0	15	0	63
Maricalum		1	2	11	0	1	0	2	0	11	0	0	0	0	0	2	0	11
CAR	4	4	8	32	0	0	0	0	0	0	8	8	32	32	8	8	32	32
MOUNTAIN PROVINCE	4	4	8	32	0	0	0	0	0	0	8	8	32	32	8	8	32	32
Tadian	4	4	8	32	0	0	0	0	0	0	8	8	32	32	8	8	32	32
Balaoa		1	5	18	0	0	0	0	0	0	5	5	18	18	5	5	18	18

REGION PROVINCE CITY/ MUNICIPALITY BARANGAY		NO. OF AFFECTED			No. of ECs		Inside Evacuation Centers				Outside Evacuation Centers				TOTAL SERVED (CURRENT)			
		Brgys.	Families	Persons	CUM	NOW	Families		Persons		Families		Persons		Families		Persons	
							CUM	NOW	CUM	NOW	CUM	NOW	CUM	NOW	CUM	NOW	CUM	NOW
		(Inside + Outside)																
Tue		1	1	6	0	0	0	0	0	0	1	1	6	6	1	1	6	6
Batayan		1	1	2	0	0	0	0	0	0	1	1	2	2	1	1	2	2
Lubon		1	1	6	0	0	0	0	0	0	1	1	6	6	1	1	6	6

ROADS AND BRIDGES as of (September 26, 2022 08:00)

REGION PROVINCE CITY /MUNICIPALITY BARANGAY		TYPE	CLASSIFICATION	ROAD SECTION/BRIDGE	STATUS	DATE REPORTED (passable)	TIME REPORTED (passable)	DATE REPORTED (not passable)	TIME REPORTED (not passable)	REMARKS
GRAND TOTAL	2									
REGION 5	2									
CAMARINES SUR	2									
Del Gallego	1									
Mansalaya-Kinalangan		Road	Barangay	Mansalaya- Kinalangan	NPATV - NOT PASSABLE ALL TYPES VEHICLES	25 September 2022				
Nabua	1									
Sta. Elena		Road	Barangay	Sta. Elena	NPATV - NOT PASSABLE ALL TYPES VEHICLES	25 September 2022				

POWER as of (September 26, 2022 08:00)

REGION PROVINCE CITY /MUNICIPALITY BARANGAY		TYPE	SERVICE PROVIDER	DATE OF INTERRUPTION/ OUTAGE	TIME OF INTERRUPTION/ OUTAGE	DATE RESTORED	TIME RESTORED	REMARKS
GRAND TOTAL	12							
REGION 1	1							
ILOCOS NORTE	1							
Carasi	1							

REGION PROVINCE CITY /MUNICIPALITY BARANGAY		TYPE	SERVICE PROVIDER	DATE OF INTERRUPTION/ OUTAGE	TIME OF INTERRUPTION/ OUTAGE	DATE RESTORED	TIME RESTORED	REMARKS
Municipal-wide		Outage	INEC	25 September 2022	08:30	25 September 2022	10:30	
REGION 2	1							
ISABELA	1							
Dinapigue	1							
		Interruption	AURELCO	25 September 2022	12:15			Preventive Shutdown
CALABARZON	5							
QUEZON	5							
Burdeos	1							
		Interruption		25 September 2022	15:40			
Jomalig	1							
		Interruption		25 September 2022	15:40			
Panukulan	1							
		Interruption		25 September 2022	15:40			
Patnanungan	1							
		Interruption		25 September 2022	15:40			
Polillo	1							
		Interruption		25 September 2022	15:40			
REGION 5	4							
CAMARINES NORTE	4							
Jose Panganiban	1							
Salvacion		Interruption	CANORECO	25 September 2022				
Mercedes	1							
Hamoraon		Interruption	CANORECO	25 September 2022				
Capalonga	1							
Poblacion		Interruption	CANORECO	25 September 2022				
San Vicente	1							
Brgy. Asdum		Interruption	CANORECO	25 September 2022				
Brgy. Fabrica		Interruption	CANORECO	25 September 2022				
REGION 6	1							
NEGROS OCCIDENTAL	1							
Sipalay	1							
Brgy. 2		Outage	NOCECO	25 September 2022	19:35			

COMMUNICATION LINES as of (September 26, 2022 08:00)

REGION PROVINCE CITY /MUNICIPALITY BARANGAY		TELECOM PANY	STATUS OF COMMUNICATION	DATE INTERRUPTION	TIME INTERRUPTION	DATE RESTORATION	TIME RESTORATION	2G SITE COUNT	2G WITH COVERAGE	2G % OF COVERAGE	3G SITE COUNT	3G WITH COVERAGE	3G % OF COVERAGE	4G SITE COUNT	4G WITH COVERAGE	4G % OF COVERAGE	REMARKS
GRAND TOTAL	2																
REGION 1	1																
ILOCOS NORTE	1																
Adams	1																
		Smart	Non-operational	September 25, 2022													Out of service
		Globe	Operational	September 25, 2022													Slow internet connection
REGION 6	1																
NEGROS OCCIDENTAL	1																
Sipalay	1																
17 Barangays		Globe	Operational	September 25, 2022													Unstable
17 Barangays		Smart	Operational	September 25, 2022													Unstable
17 Barangays		Pldt	Operational	September 25, 2022													Unstable
17 Barangays		Dito	Operational	September 25, 2022													Unstable

STATUS OF FLIGHTS as of (September 26, 2022 08:00)

REGION PROVINCE CITY /MUNICIPALITY BARANGAY		AIRPORT	AIRLINE	TYPE	FLIGHT NO	ROUTE	DATE CANCELLED	TIME CANCELLED	DATE RESUMED	TIME RESUMED	REMARKS
GRAND TOTAL	2										
REGION 6	2										
ILOILO	2										
Cabatuan	2										
		Iloilo International Airport	Philippine Airlines/PAL Express	Domestic	PR2146	Iloilo to Manila	25 September 2022				Cancelled flight

REGION PROVINCE CITY /MUNICIPALITY BARANGAY	AIRPORT	AIRLINE	TYPE	FLIGHT NO	ROUTE	DATE CANCELLED	TIME CANCELLED	DATE RESUMED	TIME RESUMED	REMARKS
	Iloilo International Airport	Philippine Airlines/PAL Express	Domestic	PR2148	Manila to Iloilo	25 September 2022				Cancelled flight

STATUS OF SEAPORTS as of (September 26, 2022 08:00)

REGION PROVINCE CITY /MUNICIPALITY BARANGAY		NAME OF PORT	STATUS	DATE REPORTED (Non-Operational)	TIME REPORTED (Non-Operational)	DATE REPORTED (Operational)	TIME REPORTED (Operational)	REMARKS
GRAND TOTAL	47							
CALABARZON	15							
BATANGAS	1							
Batangas City	1							
		Batangas Port	Non-Operational	24 September 2022	17:20			
QUEZON	14							
Real	1							
		Port of Real	Non-Operational	24 September 2022	20:00			
Infanta	1							
		Port of Infanta	Non-Operational	24 September 2022	20:00			
Polillo	1							
		Port of Polillo	Non-Operational	24 September 2022	20:00			
Patnanungan	1							
		Port of Patnanungan	Non-Operational	24 September 2022	20:00			
Jomalig	1							
		Port of jomalig	Non-Operational	24 September 2022	20:00			
Burdeos	1							
		Port of Burdeos	Non-Operational	24 September 2022	20:00			
Lucena	2							
		Lucena Port	Non-Operational	24 September 2022	11:00			
		Cotta Port	Non-Operational	24 September 2022	11:00			
Mauban	1							
		Mauban Port	Non-Operational	24 September 2022	11:00			
Atimonan	1							
		Atimonan Port	Non-Operational	24 September 2022	11:00			
Alabat	1							

REGION PROVINCE CITY /MUNICIPALITY BARANGAY		NAME OF PORT	STATUS	DATE REPORTED (Non-Operational)	TIME REPORTED (Non-Operational)	DATE REPORTED (Operational)	TIME REPORTED (Operational)	REMARKS
		Alabat Port	Non-Operational	24 September 2022	11:00			
Gumaca	1							
		Salome Port	Non-Operational	24 September 2022	11:00			
San Andres	1							
		San Andres Port	Non-Operational	24 September 2022	11:00			
Guinayangan	1							
		Guinayangan Port	Non-Operational	24 September 2022	11:00			
MIMAROPA	18							
ORIENTAL MINDORO	2							
Calapan	1							
San Antonio		Calapan Port	Non-Operational	24 September 2022	17:00			
Puerto Galera	1							
Balatero		Balatero Port	Non-Operational	24 September 2022	17:00			
OCCIDENTAL MINDORO	4							
Abra de Ilog	1							
Lumangbayan		Matabang Port	Non-Operational	24 September 2022	17:00			
Lubang	1							
Tilik		Tilik Port	Non-Operational	25 September 2022	06:00			
Looc	1							
Agkawayan		Agkawayan Port	Non-Operational	25 September 2022	06:00			
San Jose	1							
Caminawit		Caminawit Port	Non-Operational	25 September 2022	18:00			
MARINDUQUE	4							
Mogpog	1							
Balanacan		Balanacan Port	Non-Operational	24 September 2022	12:45			
Boac	1							
Cawit		Cawit Port	Non-Operational	24 September 2022	12:45			
Santa Cruz	1							
Buyabod		Buyabod Port	Non-Operational	24 September 2022	12:45			
Gasan	1							
Dos		Gasan Wharf	Non-Operational	24 September 2022	12:45			
ROMBLON	8							
Romblon	1							
Barangay II		Romblon Port	Non-Operational	25 September 2022	12:00			
Odiangan	1							

REGION PROVINCE CITY /MUNICIPALITY BARANGAY		NAME OF PORT	STATUS	DATE REPORTED (Non-Operational)	TIME REPORTED (Non-Operational)	DATE REPORTED (Operational)	TIME REPORTED (Operational)	REMARKS
Poctoy		Poctoy Port	Non-Operational	25 September 2022	12:00			
San Agustin	1							
Poblacion		San Agustin Port	Non-Operational	25 September 2022	12:00			
San Jose	1							
Poblacion		San Jose Port	Non-Operational	25 September 2022	12:00			
Calatrava	1							
Poblacion		Calatrava Port	Non-Operational	25 September 2022	12:00			
Cajidiocan	1							
Poblacion		Cajidiocan Port	Non-Operational	25 September 2022	12:00			
Banton (Jones)	1							
Poblacion		Banton Port	Non-Operational	25 September 2022	12:00			
Corcuera	1							
Poblacion		Poblacion Port	Non-Operational	25 September 2022	12:00			
REGION 5	11							
ALBAY	1							
Tabaco	1							
		Tabaco Port	Non-Operational	25 September 2022				
CAMARINES NORTE	1							
Vinzons	1							
		Minaogan Fish Port	Non-Operational	25 September 2022				
CAMARINES SUR	2							
Pasacao	1							
		Pasacao Port	Non-Operational	24 September 2022	11:00			
Tinambac	1							
		Tamban Port	Non-Operational	25 September 2022				
CATANDUANES	2							
Virac	1							
		Virac Port	Non-Operational	24 September 2022	17:00			
San Andres (Calolbon)	1							
		San Andres Port	Non-Operational	25 September 2022				
MASBATE	3							
Mobo	1							
		Mobo Fish Port	Non-Operational	25 September 2022				
Masbate City	1							
		Masbate Port	Non-Operational	25 September 2022				

REGION PROVINCE CITY /MUNICIPALITY BARANGAY		NAME OF PORT	STATUS	DATE REPORTED (Non-Operational)	TIME REPORTED (Non-Operational)	DATE REPORTED (Operational)	TIME REPORTED (Operational)	REMARKS
Cataingan	1							
		Mintac Port	Non-Operational	25 September 2022				
SORSOGON	2							
Matnog	1							
		Matnog Port	Non-Operational	25 September 2022				
Pilar	1							
		Pilar Port	Non-Operational	25 September 2022				
REGION 6	3							
AKLAN	1							
Malay	1							
		Caticlan Jetty Port	Non-Operational	24 September 2022	17:00			All trips from Caticlan Jetty Port bound to Batangas Port
CAPIZ	1							
Roxas City	1							
		Culasi Port	Non-Operational	25 September 2022	11:00			Roxas City, Capiz to Batangas, Metro Manila, and all provinces under public storm warning signals and vice versa
ILOILO	1							
Iloilo City	1							
		Lapuz Port	Non-Operational	25 September 2022	17:00			- Iloilo City to Manila and vice versa - Iloilo City to Batangas and vice versa

STRANDED PASSENGERS, ROLLING CARGOES, VESSELS, MBCAS as of (September 26, 2022 08:00)

REGION PROVINCE CITY /MUNICIPALITY BARANGAY		DISTRICT	STATION	SUBSTATION	PORT/TERMINAL	PASSENGER	ROLLING CARGOES	VESSELS/BUS LINER	MBCA (MOTOR BANCA)	REMARKS
GRAND TOTAL	22					2,737	260	24	13	
CALABARZON	6					321	53	6	8	
BATANGAS	1					26	0	0	0	
Batangas City	1					26	0	0	0	
			CGS Batangas	CGSS Batangas	Batangas Port	26	0	0	0	

REGION PROVINCE CITY /MUNICIPALITY BARANGAY		DISTRICT	STATION	SUBSTATION	PORT/TERMINAL	PASSENGER	ROLLING CARGOES	VESSELS/BUS LINER	MBCA (MOTOR BANCA)	REMARKS
QUEZON	5					295	53	6	8	
Real	1					62	5	4	7	
			CGS Northern Quezon	CGSS Real	Real Port	62	5	4	7	
Polillo	1					0	0	1	0	
			CGS Northern Quezon	CGSS Polilio	Polillo Port	0	0	1	0	
Lucena	2					226	39	1	1	
			CGS Southern Quezon	CGSS Lucena	Lucena Port	226	39	0	0	
			CGS Southern Quezon	CGSS Cotta	Cotta Port	0	0	1	1	
Atimonan	1					7	9	0	0	
			CGS Southern Quezon	CGSS Atimonan	Atimonan Port	7	9	0	0	
MIMAROPA	5					472	190	5	1	
ORIENTAL MINDORO	1					263	110	2	0	
Calapan	1					263	110	2	0	
San Antonio		Southern Tagalog	Oriental Mindoro	Calapan	Calapan Port	263	110	2	0	
MARINDUQUE	1					17	30	0	0	
Mogpog	1					17	30	0	0	
Balanacan		Southern Tagalog	Marinduque	Mogpog	Balanacan Port	17	30	0	0	
ROMBLON	2					184	50	2	0	
Odiongan	1					21	19	1	0	
Poctoy		Southern Tagalog	Odiongan	Odiongan	Odiongan Port	21	19	1	0	
Romblon	1					163	31	1	0	
Barangay III		Southern Tagalog	Romblon	Romblon	Romblon Port	163	31	1	0	
OCCIDENTAL MINDORO	1					8	0	1	1	
San Jose	1					8	0	1	1	
Caminawit		Southern Tagalog	Occidental Mindoro	San Jose	San Jose Port	8	0	1	1	
REGION 5	11					1,944	17	13	4	
ALBAY	1					137	0	5	0	
Tabaco	1					137	0	5	0	
		CGD Bicol	CGS Albay	CGSS Tabaco	Tabaco Port	137	0	5	0	
CAMARINES NORTE	1					97	0	0	4	
Vinzons	1					97	0	0	4	

REGION PROVINCE CITY /MUNICIPALITY BARANGAY		DISTRICT	STATION	SUBSTATION	PORT/TERMINAL	PASSENGER	ROLLING CARGOES	VESSELS/BUS LINER	MBCA (MOTOR BANCA)	REMARKS
		CGD Bicol	CGS Camarines Norte	CGSS Vinzons	Minaogan Fish Port	97	0	0	4	
CAMARINES SUR	2					47	0	0	0	
Pasacao	1					40	0	0	0	
		CGD Bicol	CGS Camarines Sur	CGSS Pasacao	Pasacao Port	40	0	0	0	
Tinambac	1					7	0	0	0	
		CGD Bicol	CGSS Camarines Sur	CGSS Tamban	Tamban Port	7	0	0	0	
CATANDUANES	2					20	6	4	0	
Virac	1					20	6	1	0	
		CGD Bicol	CGS Catanduanes	CGSS Virac	Virac Port	20	6	1	0	
San Andres	1					0	0	3	0	
		CGD Bicol	CGS Catanduanes	CGSS San Andres	San Andres Port	0	0	3	0	
MASBATE	3					22	11	4	0	
Mobo	1					0	4	0	0	
		CGD Bicol	CGS Masbate	CGSS Bapor	Mobo Fish Port	0	4	0	0	
Masbate City	1					0	4	4	0	
		CGD Bicol	CGS Masbate	CGSS Bapor	Masbate Port	0	4	4	0	
Cataingan	1					22	3	0	0	
		CGD Bicol	CGS Masbate	CGSS Cataingan	Mintac Port	22	3	0	0	
SORSOGON	2					1,621	0	0	0	
Matnog	1					1,553	0	0	0	
		CGD Bicol	CGS Sorsogon	CGSS Matnog	Matnog Port	1,553	0	0	0	
Pilar	1					68	0	0	0	
		CGD Bicol	CGS Sorsogon	CGSS Pilar	Pilar Port	68	0	0	0	

DAMAGE TO INFRASTRUCTURE as of (September 26, 2022 08:00)

REGION PROVINCE CITY /MUNICIPALITY BARANGAY		TYPE	CLASSIFICATION	INFRASTRUCTURE	NUMBER OF DAMAGED	UNIT	QUANTITY	STATUS	COST(PHP)	REMARKS
GRAND TOTAL	2				2				1,000,000	
MIMAROPA	2				2				1,000,000	
PALAWAN	2				2				1,000,000	

REGION PROVINCE CITY /MUNICIPALITY BARANGAY		TYPE	CLASSIFICATION	INFRASTRUCTURE	NUMBER OF DAMAGED	UNIT	QUANTITY	STATUS	COST(PHP)	REMARKS
Puerto Princesa	2				2				1,000,000	
Concepcion		Bridges	National	Puerto Princesa North Road Section ID: S00025PW, Concepcion Bridge, Station Limits: K0066+700	1			Passable to all types of vehicles	1,000,000	-Settlement of PCCP at Approach "A" of Concepcion Bridge due to continuous overnight rains -Installation of advance warning signs to all vehicles to slow down when approaching the bridge.
Concepcion		Roads	National	Km. 66+700, Puerto Princesa North Road, Brgy. Concepcion, Puerto Princesa City	1			Passable to all types of vehicles	0	-Transverse cracks on both sides of the Portland cement concrete pavement (before Approach "A" of Concepcion Bridge) -Installation of advance warning signs to all vehicles to slow down when approaching the bridge.

CLASS SUSPENSION as of (September 26, 2022 08:00)

REGION PROVINCE CITY /MUNICIPALITY BARANGAY		LEVEL FROM	LEVEL TO	TYPE	DATE OF SUSPENSION	TIME OF SUSPENSION	DATE RESUMED	TIME RESUMED	REMARKS
GRAND TOTAL	493								
REGION 1	67								
PANGASINAN	47								
Province-Wide	47								
		Pre-school	Tertiary	All	26 September 2022				
LA UNION	20								
Province-Wide	20								

REGION PROVINCE CITY /MUNICIPALITY BARANGAY		LEVEL FROM	LEVEL TO	TYPE	DATE OF SUSPENSION	TIME OF SUSPENSION	DATE RESUMED	TIME RESUMED	REMARKS
		Pre-school	Tertiary	All	26 September 2022				La Union EO No. 23, s. 2022 Declaring Suspension of Work and Classes
REGION 2	59								
NUEVA VIZCAYA	15								
Province-Wide	15								
		Pre-school	Tertiary	All	26 September 2022				Province Advisory dated 25 September 2022
QUIRINO	6								
Province-Wide	6								
		Pre-school	Tertiary	All	26 September 2022				EO NO 24 s., 2022 dated 25 September 2022
CAGAYAN	1								
Tuguegarao	1								
		Pre-school	Tertiary	Government Office	26 September 2022				EO No 34 s 2022 dated 25 September 2022
ISABELA	37								
Province-Wide	37								
		Pre-school	Tertiary	All	26 September 2022				Province Advisory dated 25 September 2022
REGION 3	12								
BATAAN	12								
Province-Wide	12								
		Pre-school	Tertiary	All	23 September 2022	15:00			
CALABARZON	142								
BATANGAS	34								
Province-Wide	34								
		Pre-school	Tertiary	All	26 September 2022				
CAVITE	23								
Province-Wide	23								
		Pre-school	Tertiary	All	26 September 2022				
LAGUNA	30								
Province-Wide	30								
		Pre-school	Tertiary	All	26 September 2022				

REGION PROVINCE CITY /MUNICIPALITY BARANGAY		LEVEL FROM	LEVEL TO	TYPE	DATE OF SUSPENSION	TIME OF SUSPENSION	DATE RESUMED	TIME RESUMED	REMARKS
QUEZON	41								
Province-Wide	41								
		Pre-school	Tertiary	All	26 September 2022				
RIZAL	14								
Province-Wide	14								
		Pre-school	Tertiary	All	26 September 2022				
MIMAROPA	73								
ROMBLON	17								
Province-Wide	17								
		Pre-school	Tertiary	All	26 September 2022				
MARINDUQUE	6								
Province-Wide	6								
		Pre-school	Tertiary	All	26 September 2022				
OCCIDENTAL MINDORO	11								
Province-Wide	11								
		Pre-school	Tertiary	All	26 September 2022				
ORIENTAL MINDORO	15								
Province-Wide	15								
		Pre-school	Tertiary	All	26 September 2022				
PALAWAN	24								
Province-Wide	24								
		Pre-school	Tertiary	All	26 September 2022				
REGION 5	60								
CAMARINES NORTE	12								
Province-Wide	12								
		Pre-school	Tertiary	All	26 September 2022				
CAMARINES SUR	36								
Province-Wide	36								
		Pre-school	Tertiary	All	26 September 2022				
CATANDUANES	11								
Province-Wide	11								
		Pre-school	Tertiary	All	26 September 2022				
SORSOGON	1								
Bulan	1								
		Pre-school	Secondary	All	26 September 2022				

REGION PROVINCE CITY /MUNICIPALITY BARANGAY		LEVEL FROM	LEVEL TO	TYPE	DATE OF SUSPENSION	TIME OF SUSPENSION	DATE RESUMED	TIME RESUMED	REMARKS
REGION 6	3								
NEGROS OCCIDENTAL	3								
Hinoba-an (Asia)	1								
		Pre-school	Tertiary	All	26 September 2022				EO No. 32 dated 25 September 2022
Cauayan	1								
		Pre-school	Tertiary	All	26 September 2022				
Sipalay	1								
		Pre-school	Secondary	All	26 September 2022	07:00			
CAR	77								
ABRA	27								
Province-Wide	27								
		Pre-school	Tertiary	All	26 September 2022				Abra PDRRMC Advisory No. 8 dated 25 September 2022.
APAYAO	7								
Province-Wide	7								
		Pre-school	Tertiary	All	26 September 2022				
BENGUET	14								
Province-Wide	14								
		Pre-school	Tertiary	All	26 September 2022				
IFUGAO	11								
Province-Wide	11								
		Pre-school	Tertiary	All	26 September 2022				
KALINGA	8								
Province-Wide	8								
		Pre-school	Tertiary	All	26 September 2022				Memorandum Order No. 107 dated 25 September 2022.
MOUNTAIN PROVINCE	10								
Province-Wide	10								
		Pre-school	Tertiary	All	26 September 2022				EO No. 13 s. 2022 dated 25 September 2022.

WORK SUSPENSION as of (September 26, 2022 08:00)

REGION PROVINCE CITY /MUNICIPALITY BARANGAY		TYPE	DATE OF SUSPENSION	TIME OF SUSPENSION	DATE RESUMED	TIME RESUMED	REMARKS
GRAND TOTAL	338						
REGION 1	67						
PANGASINAN	47						
Province-Wide	47						
		Public	26 September 2022				
LA UNION	20						
Province-Wide	20						
		Public	26 September 2022				La Union EO No. 23, s. 2022 Declaring Suspension of Work and Classes
REGION 2	59						
NUEVA VIZCAYA	15						
Province-Wide	15						
		Public	26 September 2022				Province Advisory dated 25 September 2022
QUIRINO	6						
Province-Wide	6						
		Public	26 September 2022				EO No. 25 s., 2022 dated 25 September 2022
CAGAYAN	1						
Tuguegarao	1						
		Public	26 September 2022				EO No 34 s 2022 dated 25 September 2022
ISABELA	37						
Province-Wide	37						
		Public	26 September 2022				Province Advisory dated 25 September 2022
CALABARZON	50						
QUEZON	41						
Province-Wide	41						
		Public	26 September 2022				
CAVITE	5						
Trece Martires	1						
		Public	26 September 2022				Provincial Government of Cavite only
Magallanes	1						

REGION PROVINCE CITY /MUNICIPALITY BARANGAY		TYPE	DATE OF SUSPENSION	TIME OF SUSPENSION	DATE RESUMED	TIME RESUMED	REMARKS
		Public	26 September 2022				
Dasmariñas	1						
		Public	26 September 2022				
Imus	1						
		Public	26 September 2022				
Tagaytay	1						
		Public	26 September 2022				
LAGUNA	4						
Kalayaan	1						
		Public	26 September 2022				
Mabitac	1						
		Public	26 September 2022				
Los Baños	1						
		Public	26 September 2022				
San Pablo	1						
		Public	26 September 2022				
MIMAROPA	73						
ROMBLON	17						
Province-Wide	17						
		All	26 September 2022				
MARINDUQUE	6						
Province-Wide	6						
		All	26 September 2022				
OCCIDENTAL MINDORO	11						
Province-Wide	11						
		All	26 September 2022				
ORIENTAL MINDORO	15						
Province-Wide	15						
		All	26 September 2022				
PALAWAN	24						
Province-Wide	24						
		All	26 September 2022				
REGION 5	12						
CAMARINES NORTE	12						
Province-Wide	12						

REGION PROVINCE CITY /MUNICIPALITY BARANGAY		TYPE	DATE OF SUSPENSION	TIME OF SUSPENSION	DATE RESUMED	TIME RESUMED	REMARKS
		All	25 September 2022	14:00			
CAR	77						
ABRA	27						
Province-Wide	27						
		Public	26 September 2022				Abra PDRPMC Advisory No. 8 dated 25 September 2022.
APAYAO	7						
Province-Wide	7						
		All	26 September 2022				
BENGUET	14						
Province-Wide	14						
		Public	26 September 2022				
Baguio	1						
		Public	26 September 2022				
KALINGA	8						
Province-Wide	8						
		All	26 September 2022				Memorandum Order No. 107 dated 25 September 2022.
IFUGAO	11						
Province-Wide	11						
		Public	26 September 2022				
MOUNTAIN PROVINCE	10						
Province-Wide	10						
		All	26 September 2022				EO No. 13 s. 2022 dated 25 September 2022.

PRE-EMPTIVE EVACUATION as of (September 26, 2022 08:00)

REGION PROVINCE CITY /MUNICIPALITY BARANGAY		FAMILIES	MALE	FEMALE	TOTAL	REMARKS
GRAND TOTAL	56	682	44	40	2,444	
REGION 1	10	106	0	0	335	
LA UNION	3	34	0	0	92	

REGION PROVINCE CITY /MUNICIPALITY BARANGAY		FAMILIES	MALE	FEMALE	TOTAL	REMARKS
Bangar	1	22	0	0	54	
Mindoro		22	0	0	54	Taking temporary shelter in Bangar Evacuation Center
Luna	1	6	0	0	21	
Magallanes		6	0	0	21	Taking temporary shelter in Magallanes Barangay Hall
Naguilian	1	6	0	0	17	
Daramoangan		6	0	0	17	Taking temporary shelter in Daramoangan Integrated School
DAGUPAN	7	72	0	0	243	
Dagupan	7	72	0	0	243	
Bonuan Boquig		2	0	0	8	Taking temporary shelter in Bonuan Boquig Elementary School
Bolosan		7	0	0	20	Taking temporary shelter in Bolosan Elementary School
Malued		15	0	0	56	Taking temporary shelter in Science Building Malued School
Poblacion Oeste		10	0	0	33	Taking temporary shelter in West Central 2
Mamalingling		6	0	0	24	Taking temporary shelter in Mamalingling Elementary School
Calmay		16	0	0	51	Taking temporary shelter in T. Ayson - Rosario Elementary School
Bonuan Binloc		16	0	0	51	Taking temporary shelter in Federico Ceralde Integrated School
REGION 2	26	146	0	0	467	
ISABELA	9	45	0	0	158	
Divilacan	2	20	0	0	62	
Dimasalansan		16	0	0	52	Dimasalansan Daycare Center
Ditarum		4	0	0	10	Barangay Hall
Dinapigue	1	1	0	0	6	
Digumased		1	0	0	6	- Dinapigue Central School - Houses are made of light materials
Palanan	1	9	0	0	42	

REGION PROVINCE CITY /MUNICIPALITY BARANGAY		FAMILIES	MALE	FEMALE	TOTAL	REMARKS
Culasi		9	0	0	42	Cuasi Brgy Community Center, Barangay Hall
Ramon	1	8	0	0	27	
Bugallon Proper		8	0	0	27	Houses are made of light materials
San Guillermo	4	7	0	0	21	
Anonang		2	0	0	5	- Anonang Brgy Hall - Residence located in low-lying area
Dipacamo		1	0	0	5	Houses are made of light materials
Progreso		1	0	0	3	Houses are made of light materials
Rizal		3	0	0	8	- Rizal Integrated School - Residence located in low-lying area
NUEVA VIZCAYA	14	65	0	0	195	
Ambaguio	2	11	0	0	34	
Salingsingan		2	0	0	2	- Salingsingan Brgy Hall
Tiblac		9	0	0	32	- Tiblac Brgy Hall - Residence located in landslide prone area
Aritao	3	15	0	0	64	
Calititan		9	0	0	35	- Calititan Brgy Hall - Residence located in low-lying area
Tabueng		2	0	0	11	- Tabueng Brgy Hall - Residence located in low-lying area
Tucanon		4	0	0	18	- Tucanon Brgy Hall - Residence located in low-lying area
Diadi	3	22	0	0	59	
Lurad		4	0	0	13	- Lurad Elementary School - Houses are made of light materials
San Luis		7	0	0	20	- Day Care Center - Due to uprooted trees
San Pablo		11	0	0	26	- San Pablo Brgy Hall - Houses are made of light materials
Dupax del Norte	4	14	0	0	29	
Inaban		2	0	0	4	- Inaban Brgy Hall - Residence located in low-lying area

REGION PROVINCE CITY /MUNICIPALITY BARANGAY		FAMILIES	MALE	FEMALE	TOTAL	REMARKS
Ineangan		2	0	0	5	- Ineangan Brgy Hall - Residence located in low-lying area
Mabasa		5	0	0	7	- Mabasa Brgy Hall - Residence located in low-lying area
Parai		5	0	0	13	- Parai Brgy Hall - Residence located in low-lying area
Quezon	1	2	0	0	6	
Aurora		2	0	0	6	
Kasibu	1	1	0	0	3	
Catawaran		1	0	0	3	Houses are made of light materials
QUIRINO	3	36	0	0	114	
Aglipay	1	24	0	0	82	
San Leonardo		24	0	0	82	- San Leonardo Brgy Evac Center - Residence located in low-lying area
Maddela	1	11	0	0	25	
Villa Hermosa Sur		11	0	0	25	- Brgy Evac Center - Residence located in low-lying area
Saguday	1	1	0	0	7	
Rizal		1	0	0	7	- Municipal Evac Center - Residence located in low-lying area
CALABARZON	11	357	0	0	1,375	
RIZAL	2	12	0	0	43	
Cardona	1	12	0	0	43	
Brgy. Dalig-6; Brgy. Looc-6		12	0	0	43	Evacuated in Brgy. Dalig Multi-purpose Hall and Brgy. Looc BFSJNHS-Junior Extension, Sitio Sidlak
Rodriguez (Montalban)	1	0	0	0	0	
		0	0	0	0	Ongoing
CAVITE	1	0	0	0	0	
Noveleta	1	0	0	0	0	
		0	0	0	0	Ongoing
QUEZON	8	345	0	0	1,332	
Burdeos	1	0	0	0	40	

REGION PROVINCE CITY /MUNICIPALITY BARANGAY		FAMILIES	MALE	FEMALE	TOTAL	REMARKS	
	Poblacion		0	0	0	40	Evacuated in St. Rafael Parish Church
	General Nakar	1	9	0	0	49	
	Banglos		9	0	0	49	Evacuated in Crisis Center (Anoling)
	Infanta	1	10	0	0	40	
	Dinahican		10	0	0	40	Evacuated in Dinahican Elementary School
	Jomalig	1	6	0	0	31	
	Talisoy (Pob)		6	0	0	31	Evacuated in Talisoy Brgy. Hall
	Panukulan	1	136	0	0	631	
	Bato, Calasumanga, San Juan (Pob)		136	0	0	631	Evacuated in Balungay and Bato ES, Calasumanga MPH, INC Church, ICS Building, PNHS, and SB Hall
	Patnanungan	1	74	0	0	240	
	Patnanungan Norte, Patnanungan Sur		74	0	0	240	Evacuated in Patnanungan Norte and Patnanungan Sur Elementary Schools
	Polillo	1	31	0	0	0	
	Libjo		31	0	0	0	Evacuated in Libjo Elementary School
	Real	1	79	0	0	301	
	Poblacion 1, Capalong, Malapad, Tanauan, Ungos, Tagumpay		79	0	0	301	Evacuated in Municipal EC, Capalong ES, Capalong Brgy. Hall, Malapad Brgy. Hall and Outpost, Malapad ES, Tanauan ES, Ungos ES, and Tagumpay Child Development Center
	MIMAROPA	7	56	0	0	193	
	MARINDUQUE	7	56	0	0	193	
	Gasan	1	3	0	0	13	
	Libtangan		3	0	0	13	
	Santa Cruz	4	8	0	0	18	
	Punong		1	0	0	3	
	Buyabod		1	0	0	2	
	Kaganhao		1	0	0	1	
	Kamandugan		5	0	0	12	
	Torrijos	2	45	0	0	162	
	Tigwi		35	0	0	138	

REGION PROVINCE CITY /MUNICIPALITY BARANGAY		FAMILIES	MALE	FEMALE	TOTAL	REMARKS
Tigwi		10	0	0	24	
REGION 6	2	17	44	40	74	
NEGROS OCCIDENTAL	2	17	44	40	74	
Sipalay	2	17	44	40	74	
Gil Montilla		15	38	35	63	
Maricalum		2	6	5	11	

NDRRMC Response Cluster Essential Elements of Information

as of 25 Sept 2022, 12:22AM



FOOD AND NON-FOOD ITEMS (F/NFIS)

Standby Funds

Php 186,429,629.22

Standby funds in DSWD CO and FOs. Of the said amount, Php103,014,640.48 is the available Quick Response Fund (QRF) in the CO.

Stockpiles

Php 985,419,324.17

total amount of family food packs (FFPs), other food items and non-food items



SEARCH, RESCUE AND RETRIEVAL (SRR)

Deployed Teams

50

deployed in Regions II, III, CALABARZON, VI & CAR, and 1,213 teams are on standby

Deployed personnel

275

deployed in Regions II, III, CALABARZON, VI & CAR, and 8,552 are on standby



LOGISTICS

Standby Transportation Assets

2,798

10W Wing van, 6W Wing van, Air Assets, AFP Trucks, PN Sea Assets, Sea Assets, Fire Trucks, 10W Wing vans, and 10W wing vans are available upon request

Road Clearing and Engineering Assets

10,553

1,590 are standby heavy equipment and 8,963 are standby personnel



EMERGENCY TELECOMMUNICATIONS (ETC)

Deployed/ Prepositioned ICT Equipment

59

from DICT and OCD to areas in Regions I, II, III, CALABARZON, MIMAROPA, V, CAR and NCR



LAW AND ORDER (LAO)

Deployed Personnel

574

in Region III, and 11,491 personnel on standby in Regions I, II, III, CALABARZON, MIMAROPA, V, CAR and NCR

Deployed Resources

260

in Region III, and 13,326 resources on standby in Regions I, II, III, CALABARZON, MIMAROPA, V, CAR and NCR



HEALTH

Medical Logistics

Php 83,427,863.52

worth of assorted drugs and medicines, medical supplies, other commodities,

Emergency Medical Services

1,356

personnel on standby in Regions I, II, III, CALABARZON, MIMAROPA, V, VI,

and logistics available in Regions I, II, CAR and NCR
III, IV-A, IV-B, VI, CAR Metro Manila
and DOH Central Office



REPUBLIC OF THE PHILIPPINES
NATIONAL DISASTER RISK REDUCTION AND MANAGEMENT COUNCIL

National Disaster Risk Reduction and Management Center, Camp Aguinaldo, Quezon City, Philippines

National Disaster Risk Reduction and Management Council

**Situational Report for TC KARDING (2022)
ACTIONS TAKEN**

National



National Disaster Risk Reduction and Management Operations Center (NDRRMOC)

- Facilitated the conduct of Weather Updating, PDRA Analyst Group, and PDRA Core Group Meetings on 22 and 23 September 2022.
- Raised the NDRRMOC Alert Status to RED effective 23 September 2022, 6:00 PM and activated NDRRMC EOC Management Team effective 24 September 2022
- Conducted EOC Briefing with DOST-PAGASA, DENR-MGB, and concerned regions on 24 September 2022, 9:00 AM
- Issued 1 Emergency Alert and Warning Message (EAWM)
- Issued the following Memorandum:
 - a. No. 144 re Preparations for Tropical Depression "KARDING", dated 22 September 2022.
 - b. No. 145 re Preparations for Tropical Depression "KARDING" and Southwest Monsoon dated 22 September 2022.
 - c. No. 146 re Raising of Alert Status to RED of the NDRRMOC effective 23 September 2022, 6:00 PM ICOW with TS KARDING
 - d. No. 149 re Upgrading of Emergency Preparedness and Response Protocols ICOW TS KARDING



DOST- Philippine Atmospheric, Geophysical and Astronomical Services Administration (PAGASA)

- Presented the weather updates during PDRA Analyst and Core Group Meetings on 22 and 23 September 2022. facilitated by the Office of Civil Defense.
- Continuous weather monitoring and provision of weather updates to all stakeholders.



DENR - Mines and Geosciences Bureau (MGB)

Presented the List of Barangays that may be affected by flood and rain-induced landslides during virtual meetings facilitated by the Office of Civil Defense.



Department of the Interior and Local Government (DILG)

- Participated in Weather Update, PDRA Analyst, and Core Group Meetings on 22-25 September 2022.
- Issued DILG Advisory No. 02 ICOW TS KARDING and the Southwest Monsoon regarding the necessary critical preparedness actions and advising the LGUs concerned to conduct preemptive evacuations of communities in high-risk areas dated 23 September 2022 to all DILG Regional Offices and the BARMM Minister of the Interior and Local Government;
- Issued two (2) Memoranda dated 22 and 24 September 2022 relative to the activation of Disaster Online Reporting and Monitoring System (DORMS) for DILG Regions I, II, III and CAR effective 22 September 2022, 8:00 PM, and DILG Regions IV-A, IV-B, V and NCR effective 24 September 2022, 2:00 PM.

Department of Social Welfare and Development (DSWD)

DSWD-Disaster Response Management Bureau (DRMB)

- Continuous coordination with the concerned field offices for significant disaster response updates.
- Participated in Weather Update, PDRA Analyst and Core Group Meetings on 22 and 23 September 2022.
- Placed all DRMB Quick Response Team (QRT) members and emergency equipment on standby and ready for employment.

DSWD-NRLMB

- Continuously repacking goods for possible augmentation.

1. Standby Funds

- PhP 103.01 million Quick Response Fund (QRF) at the DSWD Central Office.
- PhP 43.08 million available at DSWD FOs I, II, III, CALABARZON, MIMAROPA, V, NCR and CAR.

2. Prepositioned FFPs and Other Relief Items

- 95,888 FFPs available in Disaster Response Centers; of which, 60,059 FFPs are at the National Resource Operations Center (NROC), Pasay City and 35,829 FFPs are at the Visayas Disaster Resource Center (VDRC), Mandaue City.
- 225,149 FFPs available at DSWD FOs I, II, III, CALABARZON, MIMAROPA, V, NCR and CAR.
- 199,543 FFPs in other DSWD FOs which may support the relief needs of the displaced families due to Super Typhoon "Karding" through inter-FO augmentation.
- PhP 672.38 million worth of other FNIs at NROC, VDRC, and DSWD FOs I, II, III, CALABARZON, MIMAROPA, V, NCR and CAR



Department of Public Works and Highways

- Activated the DPWH DRRM Teams of Regional and District Engineering Offices.
- Strategically prepositioned Quick Response Assets (QRA) for response operations.
- Submitted all DPWH available assets that can be used by the Logistic Cluster during disaster and post-disaster operations.
- Conducted other activities include pruning of trees, declogging of drainage, clearing of waterways, etc.
- Installed warning signs/barricades.



Department of Agriculture - Bureau of Fisheries and Aquatic Resources

- Adopted appropriate Level Alert (depending on typhoon signal and advisory from DOST-PAGASA and OCD I/RDRRMC I).
- Activated the BFAR RFO I Command Center
- All PFOs, Division Chiefs, Station Heads, and Project Leaders were advised to secure people, facilities (buildings, boats, etc.), and projects within AORs.
- Response Group/Quick Response Teams were advised to be on alert and office vehicles and floating assets ready/prepared for deployment anytime needed.



NDRRMC Response Clusters

A. FOOD AND NON-FOOD ITEMS (F/NFIS)

The DSWD Central Office (CO), Field Offices (FOs), and National Resource Operations Center (NROC) have stockpiles and standby funds amounting to ₱1,171,848,953.39 with breakdown as follows:

- Standby Funds

A total of ₱186,429,629.22 standby funds in the CO and FOs. Of the said amount, ₱103,014,640.48 is the available Quick Response Fund (QRF) in the CO.

- Stockpiles

A total of 520,580 family food packs (FFPs) amounting to ₱313,034,617.82, other food items and non-food items (FNIs) amounting to ₱672,384,706.35 are available.

DSWD-DRMD

- The Disaster Response Management Bureau (DRMB) closely coordinated with the concerned field offices for significant preparedness for disaster response updates.
- Participated in the online Pre-Disaster Risk Assessment (PDRA) Core Group Meeting on Severe Tropical Storm (STS) "KARDING" with other response cluster members.

- Placed all DRMB Quick Response Team (QRT) members and emergency equipment on standby and ready for deployment.
- Coordinated action with OSEC and NRLMB on the release of 100 FFPs for OSEC QRT to be distributed to the families affected by STY Karding in the Province of Aurora and Polillo Island.
- Allocated 2 gensets sourced from FO1 and delivered to FO 03, for prepositioning

DSWD CAR

- DSWD National Resource and Logistics Management Bureau (NRLMB) produced goods for possible augmentation.
- The NRLMB dispatched six trucks loaded with 10,000 FFPs bound to Region II.
- DSWD-NRLMB provided logistical augmentation to FOs on delivering FFPs to LGUs.
- DSWD FO CAR prepositioned the following relief items to DSWD Warehouse in Brgy. Camanggan, Laog City , Ilocos Norte:
3,000 FFPs, 500 Hygiene Kits, 100 Kitchen Kits, 50 Family Kits and 50 Sleeping Kits

DSWD V

- DSWD FO V prepositioned the following relief items to Municipality of Vinzons in Camarines Norte:
200 Family Kits, 200 Hygiene Kits, 200 Kitchen Kits, 200 Sleeping Kits, 100 Rolls laminated sacks, 1,000 blankets and 2,000
malong

DSWD NROC

- Released 3,103 FNFI's amounting to Php 2,981,460.00 to DSWD FO-I.

OCD

- Allocated a total of P 556,464,603.87 for Food and Non-food Items available for deployment

B. CAMP COORDINATION AND CAMP MANAGEMENT and INTERNALLY DISPLACED PERSON PROTECTION (CCCM and IDP)

- DSWD Central Office coordinated with DSWD Field Offices for any updates and augmentation support be needed.
- DSWD Field Offices monitored the effects of STY Karding and possible augmentation support be needed by the Local Government Unit.

C. SEARCH, RESCUE AND RETRIEVAL (SRR)

- Deployed 4 teams with a total of 39 personnel in Regions I and CAR.
- Placed 151 teams consisting of 4,470 personnel on standby in Regions I, II, III, CAR, and VI.
- A total of 50 teams and 275 personnel are deployed to conduct SRR operations, while 1,213 teams are ready to be deployed

D. LOGISTICS

Transportation assets available for deployment:

- Air: 23 fixed and rotary
- Land: 2,606 vehicles, vans, fire trucks, trucks, wing vans,
- Sea: 190 sea vessels

Road clearing and engineering assets available for deployment:

- Heavy equipment: 1,590
- Personnel: 8,963

E. EDUCATION

DepEd

- A total of 43 schools and 66 classrooms in Regions NCR, III, and V were used as evacuation centers
- Convened concerned regions and divisions to discuss weather updates, Pre-Disaster Risk Assessment results and recommendations, preparedness for response measures undertaken by Central and field offices, and next steps to be undertaken at all governance levels.
- Coordinated with the exposed regions and divisions on Essential Element Information such as class and work suspension and schools used as evacuation centers.

- Disseminated bulletins from DOST-PAGASA to exposed and affected regions and divisions

F. HEALTH

- Issued weather alert memorandum to all Centers for Health Development and BARMM Ministry of Health and DOH-retained hospitals on weather disturbance, activation of Code White Alert, and placed the 24/7 Operations Center and Health Emergency Response Teams (HERTS) on standby and ready for deployment.
- CHDs I, II, III, IV-B, and CAR prepositioned health logistics to all its provinces.
- Health Emergency Response Teams (HERTs) are on standby for deployment.

G. LAW AND ORDER (LAO)

- Deployed 574 personnel in Region III, and placed 6,449 personnel in Regions I, II, III, MIMAROPA, and CAR on standby.
- Deployed 260 resources in Region III, and placed 3,253 resources in Regions II, III, MIMAROPA, and CAR on standby.

H. EMERGENCY TELECOMMUNICATIONS (ETC)

- A total of 39 emergency ICT equipment was deployed from DICT, while 579 emergency ICT equipment are available and ready for deployment from DICT and PNP.
- A total of 20 emergency ICT equipment was deployed from OCD to OCD Regional Offices 1, 2, 3, 4A, 4B, 5

DICT CO

- DICT EOC monitored HF Radio Facilities in DICT Regional Cluster Offices.
- Requested the Public Telecommunications Entities to provide a status report on Telecommunication sites affected by the STY Karding.

DICT CAR

- Prepared response vehicle, communications equipment, and generator sets for possible deployment.

DICT I

- Prepared ICT equipment for possible deployment.
- Coordinated with PLDT on the status of PLDT and SMART cellular and internet services.

DICT II

- Prepared ICT equipment and placed DICT Region 2 Response Team on standby for possible deployment.

DICT IVA

- Prepared DICT MOVE vehicles and on standby for possible deployment.

DICT NCR

- DICT NCR activated DICT EOC relative to the imminent impacts of TS "Karding" on telecommunication.

Region 1

OCD REGIONAL OFFICE 1

- Activated the RDRRMC1-EOC for close monitoring of the situation
- Issued RDRRMC1 Memorandums No. 86 and 87 for the Activation of RED ALERT STATUS ICOW TS "KARDING" to RDRRMC1 Member Agencies and P/C/MDRRMCs.
- Issued RDRRMC1 Memorandum Nos. 63 and 64 re Preparedness Measures of RDRRMC1 Member Agencies and P/C/MDRRMCs.
- Activate respective Emergency Operation Center for monitoring of area of responsibility (AOR) - Attend emergency meetings
- Monitor the weather situation thru PAGASA website
- Strengthen risk communication
- Ensure safety and secured response activities following COVID-19 health protocols
- Conducted Response Cluster Meeting
- Attended Radio Program

PDRRMO ILOCOS NORTE

- Inform all Barangay Chairmen and Officials in your City/Municipality of the tropical depression and for them to immediately disseminate the same to all residents and take all necessary precautions, preparations and regularly monitor weather updates.
- Regularly monitor the health condition of vulnerable groups; senior citizens, PWDs, pregnant women and children.
- Strictly prohibit children and other high-risk groups from swimming, fishing in swollen rivers and creeks.
- Advise all residents to limit outside exposure (only when necessary) and stay indoors especially when there are strong winds, heavy downpour, thunderstorms accompanied by lightning.
- Advise Barangay Officials and farmers/livestock raisers to ready animal shelters in safe and secure areas and for fishermen not to venture out to sea when there is a gale warning/big waves, strong winds, thunderstorms or adverse sea weather conditions. Additionally, advise families to immediately secure dwellings.
- Conduct inspection of Evacuation Centers and ensure their functionality. Evacuation Centers must be configured to strictly maintain health protocols-social distancing must be observed, thermal scanning of all evacuees, provision of hand washing areas. All evacuees must wear face masks at all times.
- Ready equipment-dump trucks, backhoes, payloaders, rubber boats, evacuation centers, ambulances, food packs, relief goods, medicines, SAR Teams, personnel and other resources and constantly monitor flood, landslide, and storm surge risk areas.
- Advise contractor of roads and bridges and other infra projects to provide adequate reflectorized warning signages.
- Implement Pre-emptive and or forced evacuation of residents in highly vulnerable areas to flooding, storm surges and landslides.
- Constantly monitor weather conditions and Conduct Pre-Disaster Risk Assessment Meeting and activate your Emergency Operations Center, if necessary and submit regular situational report to the Resiliency Office.

PDRRMO ILOCOS SUR

- Activated the PDRRMC Ilocos Sur Emergency Operations Center located at Provincial Farmers Livelihood Center, Barangay 111, Vigan City, Ilocos Sur.
- Issued and disseminated PDRRMC Memorandum No. 121-2022 (Preparedness Measures for Tropical Depression "KARDING").
- Established proper communication ahead of time for immediate response.
- Prepositioned WASAR, USAR, medical equipment and rescue vehicles for emergency purposes.
- SRR, USAR, WASAR and Medical teams are on standby ready for deployment in case an emergency arises.
- All C/MDRRMOs are advised to closely monitor their AOR.
- Track of Tropical Depression "KARDING" is being monitored 24/7.
- Tropical Cyclone Bulletin from DOST- PAGASA is being disseminated to C/MDRRMOs through text message and social media.
- Tropical Cyclone Bulletin for Tropical Depression "KARDING" is posted on PDRRMC Facebook page.

PDRRMO LA UNION

- 24 Sept 2022; 1000H - Conduct PDRA at Provincial PDRRMC-EOC.
- All PDRRMO personnel are requested to standby for possible mobilization. All equipment was checked and ready for deployment.
- C/MDRRMOs are advised to send their preparedness measures at Provincial PDRRMC-EOC.
- Continuous incident monitoring in all 20 component LGUs in the province through 911 PSAP.

PDRRMO PANGASINAN

- Raised Red Alert status in the Province of Pangasinan as of 5:00PM of September 23, 2022
- Continuous monitoring of the situation in the province (Weather, San Roque Dam, River system)
- Conducted Pre-Disaster Risk Assessment at 1:00 PM September 23 ,2022
- Incident Management on standby for possible deployment

- 2 SAR teams on standby for possible deployment
- Informed all Mayors and LDRRMOs through Smart Messaging Suite re: raising of alert status and encouraged them to conduct Pre Disaster Risk Assessment
- Information dissemination on preparedness and advisories through Tri-Media and social media to ensure public safety
- Issuance of PDRRMC Memorandum No. 2022-04 re: Preparedness Measures for TS Karding
- PSWDO: 2 teams on standby for possible relief operations.
- PNP: 8 teams on standby for possible deployment.
- BFP: 3 teams on standby for possible clearing operations.
- PEO: 10 dump trucks on standby for possible deployment
- PCG: 7 teams on standby for possible deployment and sea patrol.
- PHO: 1 team on standby for possible medical response
- GSO: 2 on-call teams for possible clearing operations.
- AFP (71st Battalion): 2 teams are on standby for possible deployment.
- Prepositioning of water assets at Calasiao.

CDRRMO DAGUPAN

- On Red Alert Status;
- Conducted Pre - Disaster Assessment (September 24, 2022/1000H);
- CDRRMC and BDRRMC Activated;
- Disseminated PAGASA Weather Bulletin, DILG Advisory and RDRRMC Memorandum No. 87 to CDRRMC and BDRRMC;
- Coordination with CDRRMC, DILG, BDRRMC and Partner Agencies;
- CDRRMO/PARMC monitor Tropical Cyclone Bulletins/Warnings;
- PNP, BFP, PNP Maritime Group, PCG and PN on alert with SAR Response Team, Equipment and Vehicles.
- CHO, CSWD, CEO, CNO and POSO personnel on alert with personnel on duty.
- Coordinated with DepEd for Evacuation Area.
- BDRRMC on alert with personnel on duty, conduct monitoring activities, conduct IEC and Pre Emptive Evacuation. Barangay Operation Center and Barangay Evacuation Center activated.
- Perform necessary preparedness and response activities.

DA RFO1

1. Activation of the DA Regional DRRM Operation Centers;
2. Prepositioned seeds for rice and corn, drugs and biologics for livestock and poultry in safe storage facilities;
3. Coordination with the Local Government Units counterparts, and other Regional DRRM -related offices in monitoring of STS "KARDING";
4. Continuous dissemination of advisory to the APCOs, LGUs, and farmer leaders for them to disseminate the same information to the community and local farmers for their farm operation activities;
5. Monitoring of the actual field situation.

DILG R1

- DILG Provincial Office disseminated weather advisories via text messages/facebook messenger and communications via emails to the PGIN and DILG Field Officers.
- DILG Field Offices in turn disseminated weather advisories to their respective AORs.
- DILG Field Offices updated the LGU Preparedness Monitoring Sheet for TD KARDING
- DILG Field Offices submitted copy of Proof of Service
- DILG Field Offices give updates on situational report in their respective AOR

DSWD-FO1

- DSWD Field Office 1 is closely monitoring the movement of Tropical Storm "KARDING" through the Department of Science and Technology — Philippine Atmospheric, Geophysical and Astronomical Services Administration (DOST PAGASA) and in close coordination with the Regional Disaster Risk Reduction and Management Council 1 (RDRRMC1)
- Prepositioned a total of 1,000 FFPs, 50 hygiene kits, 50 family kits, 50 kitchen kits, 50 sleeping kits, and 5 laminated sacks to Satellite Warehouse, Infanta, Pangasinan
- DSWD Field Office 1 headed by Ms. Sheryl' J. Bringas and Ms. Juvynel E. Angelito are currently attending

the Pre-Disaster Risk Assessment (PDRA) facilitated by the Office of Civil Defense in preparation for the possible effects of the Tropical Storm "KARDING". The following are the highlights of the meeting, to wit:

- Weather forecast and updates
- Landslide and Flood Susceptibility

NIA R1

- Inspection of major gates of various
- Irrigation Systems are being conducted and see to it that all Intake Gates are closed and all Sluice gates are open.
- Ensure of adequate fuel and oil for motorized gates.
- Service vehicles and heavy equipment needed for monitoring should be at their functional capacity.
- Disaster Risk Reduction & Management Teams (3 teams) are at their alert capacity prior to typhoon.
- Coordination with various LGUs regarding their plans and activities
- Inform Irrigators' Associations (IAs) regarding preparedness measures to be undertaken.

BFAR R1

- Adopt appropriate Level Alert (depending on typhoon signal and advisory from DOST - PAGASA and OCD1/RDRRMC1) and all employees advised.
- Activate BFAR RFO I Command Center
- Monitor and post Status Updates from the PAGASA on typhoon situation
- Maintain communication between Command Center and Provincial Coordinators copy furnished Disaster Focal Person and Regional Director
- Relay status updates to Disaster Focal Person and Regional Director
- Consolidate reports and follow reporting schedules
- All PF0s, Division Chiefs, Station Heads, Project Leaders are advised to secure people, facilities (buildings, boats, etc.) and projects within AORs
- Response Group/Quick Response Teams advised to be on "Alert" and office vehicles and floating assets ready/prepared for deployment anytime needed.

NTC

- Monitoring of the status of Public Telecommunications Entities (PTE1s) services ensuring uninterrupted telecommunications in Region 1.
- Ensuring the functionality and availability of all office emergency telecommunications equipment. backup power supplies and safety equipment for utilization when needed.
- Activating all accredited local Civic Action and Amateur Radio Groups to closely monitor the status of communications lines in their respective area/s of jurisdiction.
- Provide "Libreng Tawag and Libreng Charging Stations" in coordination with the PTE'S as situation warrants.

DOH CHD-1

- Attended the Pre-Disaster Risk Assessment by the RDRRMC- 1 The meeting ended with other partner agencies on the raising of Code Alert Level of TS "KARDING" to Code "Red" based on Charlie Protocol. Upgrading from Code "White" to Code "Blue"Alert Level in Region I in relation to the Tropical Storm "KARDING".
- All Health Emergency Management Teams and all Health Emergency Personnel on duty are on-call and ready for deployment should the need arise.
- All Provincial DOH Offices advised to continue daily reporting of relative events every 7:00 am, 11 am, 4:00 pm and 11 pm. Zero reporting is also encouraged.
- Dissemination of Code "Blue" Alert level Memo through email, SMS, Calls to PDOHOs, and concerned offices for the monitoring and updating of logistics.
- Continuous monitoring of weather bulletins for guidance.
- 24/7 Operationalization of the Emergency Operation Center (EOC) with 2 Emergency Officers-on-Duty (EOD). Submission of situational report no. 1 to the Responsible Official and then to HEMS Opcen.

Region 2

MDRRMC Jones, Isabela

- Information dissemination thru social media re weather update ; TS "KARDING".
- Continuous monitoring of low lying areas.
- Continuous monitoring of weather updates from PAGASA re TS "KARDING".
- Rescue 42 on standby

MDRRMC Sto. Tomas, Isabela

- Continuous monitoring of Weather updates and advisories.
- Continuous coordination with BDRRMC.
- Monitoring of Overflow Bridges.
- Rescue Team standby.

MDRRMC San Isidro, Isabela

- Continuous monitoring of flood vulnerable areas.
- Continuous monitoring thru social media and PAGASA Web Page.
- Monitored BDRRM EOC on 24/7 duty.
- LDRRM OpCen on 24/7.
- Rescue 168 on standby.
- Stock pile secured by the barangay for possible distribution.
- Maintained Alert status imposed.

MDRRMC Santa Maria, Isabela

- Rescue101 on standby mode for any emergency incident.
- Continuous monitoring of weather updates (PAGASA-DOST Weather Updates).
- Continuously monitoring of AOR.
- Continuous Information dissemination and close coordination to BDRRMCs thru MDRRMO social media account.
- Monitoring of Cagayan River Basin (Middle Cagayan)

MDRRMC San Mateo, Isabela

- Conduct of Pre-Disaster Risk Assessment (PDRA) meeting on September 24, 2022 re possible effects STS "Karding" and preparedness measures to be undertaken by the MDRRMC.
- The Municipal DRRMC-Emergency Operations Center raised its alert status from "BLUE" to "RED" in addition to the COVID-19 response operation starting 1800H 24 September 2022.
- On standby alert of the MDRRMO/Rescue personnel, BFP, PNP, MSWDO, Municipal Engineering Office, and Municipal Health Office especially the rescue teams for possible deployment.
- Inventory of resources of each agency/office.
- Evacuation centers were readied in accordance with the COVID-19 protocols in evacuations.
- Activation of the Municipal Incident Management Team (IMT) if necessary.
- Camp coordination and camp management teams on standby.
- Dissemination of advisories for STS "Karding" to the MDRRMC member agencies and Barangay DRRMCs.
- Conduct of stockpiling of food and non-food items.
- Alerted all the barangays especially those near the main canals and creeks for possible flooding due to rains brought by STS "Karding".
- Strict implementation of the liquor-ban.
- 24-hour manning of the MDRRMC-EOC.

- Continuous monitoring of the track and possible effects of STS "Karding" and dissemination to MDRRMC member agencies and Barangay DRRMCs.
- Continuous monitoring of the water level especially at San Roque-Bagong Sikat Bridge.

MDRRMC San Agustin, Isabela

- Rescue111 on standby 24/7.
- Continuous monitoring of AOR.
- Continuous monitoring of Weather updates.
- Monitoring Water Level of Masaya Sur bridge.

MDRRMC Roxas, Isabela

- Continuous monitoring of weather updates and Rainfall Advisory (PAGASA weather updates).
- Continuous monitoring of all river water level within AOR.
- Continuous monitoring of all low-lying areas & flood prone areas within AOR.
- Standby SAR team and all rescue assets.
- Continuous information dissemination of weather updates and Rainfall Advisory to BDRRMCs thru close coordination specially to all flood prone brgys. Of this municipality and info. Updates thru MDRRMO Roxas social media account.
- Activated EOC.
- Spot inspection of all operation and evacuation centers of low lying and flood prone area of this municipality.

MDRRMC Reina Mercedes, Isabela

- Rescue 512 on standby.
- Continuous monitoring of AOR.
- Continuous monitoring on weather updates and widest dissemination to BDRRMC thru messenger group.

MDRRMC Ramon, Isabela

- Rescue 3:16 on alert status.
- Continuous monitoring of AOR.
- Continuous monitoring of Weather updates and widest dissemination of BDRRMC's Thru SMS and Radio communications.
- Continuous monitoring of Water Level and Status of Magat Dam Reservoir.

MDRRMC Palanan, Isabela

- Activated EOC.
- MDRRMC Emergency meeting re preparation for STS Karding.

MDRRMC Maconacon, Isabela

- Continuous monitoring of AOR (Sea and River Condition)
- Continuous monitoring of Weather Updates and widest dissemination to BDRRMC's thru SMS and Radio;
- Operation Center on Alert Status;
- Conducted PDRA;
- RESCUE 715 on standby;
- Strict implementation and monitoring of No Sail, No Fishing Policy, and No Swimming Policy.

MDRRMC Tumauni, Isabela

- EOC on red alert status.
- Continuous monitoring of low-lying barangays.
- Continuous monitoring of weather updates from PAGASA.
- BDRRMC on standby.
- Rescue 811 on standby 24/7.

MDRRMC Echague, Isabela

- Continuous monitoring of AOR.
- Continuous monitoring of Weather Updates and widest dissemination.
- MDRRMC Emergency meeting re: TS Karding Preparedness measures.

MDRRMC Divilacan, Isabela

- Conducted PDRA during the MDRRMC emergency meeting held on September 23, 2022 and thereby activated the EOC and Cluster Team
- Continuous dissemination of Public Information and Warning thru social media (GC) and VHF Radio Transceiver to give early warning.
- Maintained Continuous Weather and Sea Monitoring (TS KARDING).
- Maintained communication with all barangay through radio transceiver (VHF).
- Implementation of No sail policy and liquor ban through Tambuli and Radio Transmission.
- Rescue 314 on standby 24/7.

MDRRMC Delfin Albano, Isabela

- Conducted Pre-Disaster Risk Assessment Meeting on September 23, 2022 at 3:00 PM attended by the MDRRMC Chairman and Members;
- Ensured operationalization of LISTO Protocols;
- Continuous monitoring of weather updates issued by the DOST-PAGASA;
- Continuous dissemination of Weather Bulletin Updates/Warnings/Advisories;
- Continuous monitoring of water level status at Cagayan River Basin, Delfin Albano-Tumauni Bridge, San Antonio, Delfin Albano, Isabela and Calinaoan Sur Bridge I located at Calinaoan Sur, Delfin Albano, Isabela;
- Conducted tree pruning and prepositioned response assets;
- Conducted IEC through social media platforms (messenger) to MDRRMC, BDRRMC, DART13 and volunteers and official facebook page;
- Maintained effective communication network system and linkages with other concerned agencies and ensure functionality of all back-up communications;
- All Search and Rescue Technician/EMRs are on standby or ready for possible deployment
- EOC and BDRMMC on alert
- MDRRMO-Operation Center is on RED alert status
- Activation of ICS.
- Prepositioned Response assets.
- Prepositioned Food and Non-Food Items.
- Prepared evacuation centers.
- Augmentation of Emergency Response Teams.

MDRRMC Cabatuan, Isabela

- Rescue 24/7 on alert status.
- Continuous monitoring of Weather updates and widest dissemination of BDRRMC's thru BDRRM messenger Group chat.
- Continuous monitoring of AOR.
- Maintain all communication/Hotline for assistance and emergency cases OPEN.

MDRRMC Cabagan, Isabela

- EOC on Red Alert Status.
- Monitoring of Overflow Bridges.
- Monitoring of flood prone and landslide prone areas.
- Continuous monitoring of Weather updates and advisories.
- Continuous IEC thru FB page (MDRRMO CABAGAN PAGE).
- Continuous coordination with partner agencies and BDRRMC.
- Cabagan Rescue Team 911 on Alert.
- Maintained all communication/Hotline of Cabagan Rescue Team 911 for assistance and emergency cases.

MDRRMC Aurora, Isabela

- Rescue811 on standby 24/7.
- Continuous monitoring of AOR.
- Continuous monitoring of Weather updates.
- Continuous monitoring of Water Level of Magat river and malacopa creek

MDRRMC Angadanan, Isabela

- Continuous monitoring of Weather updates and advisories.
- Continuous monitoring of water level.
- Continuous monitoring of AOR - Continuous IEC thru social media (FB page).
- Continuous coordination with partner agencies and BDRRMC.
- Rescue 115 on standby.

PDRRMC Isabela

- Continuous monitoring of weather updates from PAGASA, Magat Dam status, all flood-prone and landslide-prone areas, waterways in anticipation for flooding, status of roads and bridges and coastal towns;
- Prepared WASAR equipment and prepositioned floating assets for possible augmentation.;
- DART Rescue 831 teams are on standby and ready for possible deployment if needed;
- Sent weather advisories and updates to all Local Chief Executives (LCEs) and C/MDRRMOs through Viber group, text message and email;
- Continuous coordination with the C/MDRRMOs;
- Continuous dissemination of weather updates/advisories;
- Text Messaging Alert System team was deployed in Northern Isabela to cascade weather forecast and advisories;
- Coordinated with Provincial Engineering Office to prepare dump truck for possible evacuation and Provincial Social Welfare and Development Office for the preparation of relief goods;
- Attended PDRA Core Group meeting for TS KARDING on 23 September 2022, 3:00 PM;
- Conducted Operations/deployment plans/Pre-deployment Briefing
- Activated Provincial EOC;
- Activated the Province of Isabela Response Clusters.

CDRRMC Tuguegarao City, Cagayan

- Convened CDRRRMC members and all Punong Barangays for PDRA on September 23,2022.
- Raised alert status on "RED".
- Activated the Emergency Operation Center.
- Continuous monitoring of the status of main roads and bridges, water level status of Cagayan River, water gauges installed in Buntun, present weather condition at the Operation Center.
- Continuous dissemination of advisories of BDRRMCs and CDRRMCs thru SMS and Social Media
- Maintained all communication/ Hotline of Rescue Unit and Command Center open for inquiries regarding emergency assistance.
- Facilitated preparation of identified evacuation centers.

- Continuous facilitation of Health Protocols by City Health Office and Tuguegarao City People's General Hospital.
- Emergency Response Personnel and Emergency Response assets on standby.
- Prepositioned relief goods, emergency and water assets.
- Identified evacuation centers on standby.
- All response personnel on standby.
- 24/7 continuous emergency operation.
- EOC activated.
- Continuous weather update monitoring from PAGASA.
- Continuous weather update dissemination to BDRRMC for proper AOR monitoring and reporting to CDRRMC thru CDRRMO.
- Coordination with partner agencies PNP, BFP, BJMP, CAGELCO, MTWD, SDO.
- Checking and preparation of rescue equipment and PPEs
- Continuous declogging of drainages and clearing operations to the Barangays.
- Submitted situational reports to higher DRRMCs.

MDRRMC Dupax del Sur, Nueva Vizcaya

- Continuous monitoring of AOR.

MDRRMC Alicia, Isabela

- Operation Center on Red Alert Status
- Continuous monitoring of low-lying areas
- Continuous coordination to BDRRMC and MDRRMC
- Continuous updating and posting of weather update from PAGASA through MDRRMC Alicia Facebook Page
- Continuous monitoring of 34 Barangay using the Radio Communication
- Continuous monitoring of Water Level of Ganano River

MDRRMC Saguday, Quirino

- In place early warnings and public address.
- Available FFPs ready for distribution.
- SRR equipment and responders are on standby ready for deployment.
- Continuous monitoring of the flood prone areas in the AOR specially Sitio Bulan.
- Conducted PDRA.

MDRRMC Nagtipunan, Quirino

- Activated EOC.
- Identified flood and landslide prone areas in the AOR.
- Prepositioned equipment ready for response.
- Conducted PDRA meeting.

MDRRMC Maddela, Quirino

- Standby 24/7 manpower and equipment.
- Activated the BDRRMCs for vigilant monitoring in the AOR.
- Continuous monitoring to hazard prone areas specially the overflow bridges in San Pedro and Manglad.
- 628 FFPs prepositioned and available ready for distribution.
- Ready to conduct pre-emptive evacuation to landslide and flood prone barangays as situation warrants.

MDRRMC Cabarroguis, Quirino

- Activated emergency responders.
- FFP are available and ready for distribution to 286 families likely to be affected by flooding, and 307 families likely to be affected by landslide in the AOR.
- Convened PDRA meeting.
- Continuous coordination to BDRRMCs.

MDRRMC Aglipay, Quirino

- Activated 24/7 monitoring especially to flood prone areas along Addalam River, and landslide prone areas in the AOR.
- SRR equipment and responders are on standby.
- Available 150 FFP at MDRRMO warehouse.

PDRRMC Quirino

- Continuous monitoring of AOR, river systems, landslide and flood prone areas
- Continuous dissemination of weather updates/advisories;
- Conducted PDRA Core Group meeting for TS KARDING on 23 September 2022, 3:00 PM;
- Close coordination with CVDRRMC and MDRRMCs
- Operationalization of LISTO protocols;
- Prepositioned ensure availability of response assets, teams, medical and relief items, communications equipment
- Activated PDRRMC EOC on 23 September 2022;
- Activated SRR and EMS responders ready for deployment;
- Ensure readiness of evacuation centers

MDRRMC Kasibu, Nueva Vizcaya

- Continuous monitoring and dissemination of weather updates
- Disseminated Memorandum no.21-Series 2022 Re: Emergency Preparedness and Response (ERP) and Raising Alert Status at the MDRRM Operations Center ICOW Tropical Storm Karding "NARU" in the municipality to all MDRRMC members offices/agencies, BDRRMCs and other concerned through Messenger Group Chat and to the public through MDRRMO-Kasibu Facebook account
- MDRRM Operation Center is open 24/7 to monitor the weather updates and other incidents.
- Advised Kasibu Response Unit (KRU) to be standby in case of emergency situations.
- Rescue equipment and supplies are prepositioned in case of emergency.

MDRRMC Villaverde, Nueva Vizcaya

- Continuous monitoring of AOR.

MDRRMC Kayapa Nueva Vizcaya

- Continuous monitoring of AOR.

MDRRMC Sto. Niño, Cagayan

- Conducted PDRA Meeting
- Continuous Weather Update Dissemination to BDRRMCs for proper AOR monitoring and reporting to MDRRMC thru MDRRMO;
- Close coordination with MSWDO, Punong Barangys, PNP, BFP and 77th IB
- Prepositioning of Food and Non-food items.
- Continuous monitoring on the Track of TY KARDING

- Water level monitoring
- Response Team-AVQO 24/7 emergency and rescue team on standby.
- Submission of Sitrep and Monitoring report to DILG, PDRRMC and OCD.

MDRRMC Diadi, Nueva Vizcaya

- Conducted MDRRMC Emergency meeting this 3PM;
- MDRRM Operation Center and BDRRMCOC were activated in RED alert status;
- Prepositioned response assets, relief, and other supplies; and
- Continuous dissemination of PAGASA weather updates to all BDRRMCs and public thru multimedia platform.

MDRRMC Bambang, Nueva Vizcaya

- Continuous monitoring and dissemination of weather situation and advisories
- Monitoring of river systems, landslide prone and close coordination with Barangay DRRMC.
- Conducted massive information education and communication campaign relative to the weather disturbance and other relevant advisories/ information.

MDRRMC Alfonso Castañeda, Nueva Vizcaya

- Continuous monitoring and dissemination of weather situation and advisories
- Ensure that all identified safe Evacuation Centers are available and operational.
- Monitoring of river systems, landslide prone and close coordination with Barangay DRRMC.
- Conducted massive information education and communication campaign relative to the weather disturbance and other relevant advisories/ information.

MDRRMC Aritao, Nueva Vizcaya

- Prepared readily available and accessible rescue equipment at MDRRM OpCen;
- Coordinated with MSWDO re readily available food and non-food items;
- Weather forecast and updates disseminated to 22 barangays and concerned offices thru texts and other available social media accounts;
- Emergency communication lines are functional and available;
- Continuous coordination with PNP, BFP, ARMS Volunteers and other concerned agencies/volunteer groups for preparation, monitoring and response measures; and
- MDRRM OpCen 24/7 emergency watch and operation

MDRRMC Ambaguio, Nueva Vizcaya

- Continuous monitoring of AOR.
- Issuance of MDRRMC Memorandum No. 9, S. 2022 RE: Raising of RED Alert Status at the MDRRM Operation Center;
- Ongoing clearing operations.
- Weather advisory/ updates posted at the MDRRMO- Ambaguio Facebook page and disseminated to all barangays;
- Advise all Punong Barangays to take necessary action and precaution. Conduct pre-emptive or force evacuation if necessary;
- Maintain communication lines functional and available;
- Prepositioned response Assets and Teams, Relief Goods and other supplies;
- Continuous coordination with PNP, BFP, BLGU and other concerned agencies for preparation, monitoring and response Measures;
- Conduct of Bandilyo;
- 24/7 MDRRM Operation Center Emergency watch and operation.

PDRRMC Nueva Vizcaya

- Continuous coordination with MDRRMOs and other member agencies;
- Continuous monitoring of traffic and road status;
- Nueva Vizcaya Emergency Response Team and Philippine Red Cross Nueva Vizcaya with medics on standby 24/7;
- Rescue and heavy equipment including vehicles for land terrain and rubber boats, are on standby;
- All communications and lifelines are intact and functional;
- Scheduled PDRA Meeting, 03:00PM, 24 September 2022;
- Prepositioned food and non-food items;

CDRRMC Santiago City

- Continuous monitoring of AOR.
- Continuous monitoring of PAGASA weather advisories, typhoon bulletins and widest dissemination.

CDRRMC Ilagan City

- EOC on RED alert status
- Continuous monitoring and tracking of TS Karding gathered DOST-PAGASA.
- Maintained all communication/Hotline of Rescue 1124 emergency operation center open for inquiries regarding TS Karding and emergency assistance.
- Rescue 1124 on standby for operation along with BFP Ilagan, Ilagan Filipino Chinese Volunteers Fire Brigade and ISELCO II.

CDRRMC Cauayan City

- Attended the PDRA meeting conducted by CVDRRMC headed by OCD 02 Regional Director, Sir Leon DG Rafael Jr
- EOC activated and raised the alert level to Red as per Chairperson's Guidance on the PDRA meeting regarding Tropical Storm Karding
- Advised all CDRRM council members on the status of Tropical Cyclone Karding
- Advised all 65 Barangay(s) to activate BEOC
- Continuous monitoring on the Status of Tropical
- Continuous issuance of early warning thru Radio, Text blast (Smart Messaging Suite), social media accounts, and media partners (radio stations)
- Preparing water assets for possible flooding
- Rescue 922 personnel pre-positioned in different regions of Cauayan City 24/7
 - ? 1. Rescue base = Poblacion
 - ? 2. QRB 2 = East Tabacal
 - ? 3. QRB 4 = West Tabacal
 - ? 4. QRB 5 = Forest Region
- Automatic implementation of Liquor Ban in the City of Cauayan.
- Incident Management Team on standby.

MDRRMC Sta. Ana, Cagayan

- Continuous monitoring and dissemination of PAG ASA weather forecast.
- PDRA Meeting conducted
- On standby and on alert status CEZA, KABALIKAT CIVICOM, PNP, BFP, PCG, PHILIPPINE MARINES, SAVERS, MDRRMC.
- PDRA Meeting conducted.
- Close Coordination with BDRRMCs.
- Continuous monitoring in Coastal and low-lying Areas.

- Conducted Roving.
- 24/7 EOC activated.
- Prepositioning of goods.

DILG RO2

- Issued Memorandum from DILG Central Office directing LGUs to:
 - o Continue monitor PAGASA Weather advisories and bulletins
 - o Convene respective LDRRMCs and conduct PDRA
 - o Continuously inform and advise communities, maximize the use of official social media platform for public information
 - o Conduct preemptive evacuation if deemed necessary
 - o Directing Barangays to activate the BDRRMC and coordinate their operations with respective M/CDRRMCs and prepare Barangay Response Teams
- Advised the LGUs to use the Operation LISTO Manual before, during and after the disaster

501st BDE, 5ID, PA

- Response Teams ready for deployment for SRR:

Unit Strength HADR Assets Location

Off EP CAA RES

501Bde 1 9 1- M35 truck

1- KM450 Truck

1 - Harris Man Pack Radio

10 - Harris HH Radios

1 - Satellite Phone

10 - CLS Kit

1 - Emergency light

CAGAYAN

77IB 4 65 3 - M35 Trucks

2 - KM450 Trucks

3 - KM250 Trucks

1 - Ambulance

1 - Harris Man Pack Radio

5 - Harris HH Radios

CAGAYAN

30MC, MBLT-10 1 12 0 0 3 KM250

5 KM450

2 Pick up

1 Isuzu Elf

3 KM250

5 KM450

2 Pick up

1 Isuzu Elf

1- Ladder

6- Pairs safety boats

20- Reflectorized vest

12- Headlights

10- Whistle

6 Harris HHR

1 Sat Phone

2- Megaphone

10- Utility Glove

1- Portable Generator

1- Drill Hammer

6- Axe

100m- Utility Rope

6- Snap Link
300m- Warning Tape
10- Eye Protector
1- Chainsaw
10- Life Jacket
11 Rescue helmets
1 Springboard
CAGAYAN
50MC, MBLT-10
0 8 0 0
201CDC, 2RCDG 35 2 - Carabiner/Snap Link
10 - Gloves
10 - 5 Mtrs Utility Rope
10 - Helmets
20 mtrs - Rappelling Rope
4 - Harness
2 - Spine Board
200 mtrs Rope (Nylon)
CAGAYAN

502nd BDE, 5ID, PA

- Response Teams ready for deployment for SRR and HADR:
Unit Strength HADR Assets Location
Off EP CAA RES
502nd BDE

(5 Teams)
1 15 - - 2KM450 trucks
2 M35 trucks
5 axes
12 Medical Cot beds
20 Life jackets
4 jungle bolos
4 emergency lights
1 combat medical aid man bags
3 bolt cutters
1 mobile medical treatment and transport kit
1 throw bag
1 spine board
1 canvass stretcher
1 extension wire (SHOWA)
50 meters utility rope
1 chainsaw
7 hardhats
9 keepads
8 goggles
1 floating bag Isabela
513ECBn

(2 teams) 1 15 - - 1KM450
1KM250
1Backhoeloader
1 axe
2 bolt cutter
1 spine board
1 chainsaw
4 CLS kit
11 Jungle Bolo
1 life jackets
1 utility rope Isabela

95IB

(2 teams) 1 24 7 - 2KM250 trucks
2KM450 trucks
1 Lifeboard
9 life jackets
9 safety helmets
2 whistles
32 jungle bolo
Rope (50 meters)
8 axes
3 flashlights
10 cls kits
1 mini chainsaw
1 lifebuoy San Mariano, Isabela
202 CDC
202RRIBn 1 1 - 37 10 pcs helmet
200 meters rope (nylon)
10 pcs carabineer (snap link)
2 pcs spine board
4pcs safety belt
4 pcs harness rescue
4 pcs shovel
2 pcs rescue pulley
2 pcs Figure of Eight
100 meters Webbing rope
17 pcs elbow and knee pad
30 pcs mask
30 pcs triangular bandage
1 unit spine trap
12 pairs gloves
1 pcs 8 knot
2 pcs snap link
1 pc Ascending
1 pc Descending
Ilagan, Isabela
86IB

(3 teams) 1 17 5 - 2 KM450 trucks
6 life jackets
3 safety helmets
12 shovel with pick mattocks
2 Fire extinguishers
3 flashlights
1 utility rope orange
1 utility rope blue
Quirino
204 CDC
202RRIBn 1 1 - 37 2 pcs carabiner/snap link
10 pcs gloves
10 pcs 5 mtrs utility rope
10 pcs helmet
20 mtrs rapelling rope
4 pcs harness
2 pcs spine board Quirino
86IB

(2 teams) 1 17 - - 2KM450 trucks
5 Life jackets
4 safety helmets
12 shovel with pick mattocks
2 fire extinguishers

3 flashlights
 1 utility ropes orange
 2 utility ropes blue Nueva Vizcaya
 203rd CDC
 202RRIBn 1 1 - 37 2 carabiner
 1 lower body harness
 1 full body harness
 1 Rescue Eight
 1 Rescue Pulley
 2 spine board
 2 spider strap
 2 cervical collar
 2 rescue hat
 20 reflectorized vest
 16 pairs gloves black regular
 19 pairs gloves black rubberized
 1 roll reflectorized tape
 11 emergency blanket
 3 kermantle rope with 2 carabiners 12 meters
 1 kermantle rope with 2 carabiners 20 meters
 Nueva Vizcaya

MBLT -10, PN

- Convened the Command Group;
- Ensured availability of response assets and teams in Cagayan and Batanes with 4 teams (12 EP, 1 officer per team):

NO. OF TEAMS PERSONNEL VEHICLE / EQUIPMENT LOCATION

4 4 Officers
 48 EPs 4 KM450
 1 KM250
 2 rubber boats Cagayan
 1 1 Officer
 15 EP Batanes (Basco and Itbayat)

CGDNELZN

- Coordinated with respective MDRRMOs, Brgy Officials and Fisherfolks within their respective AOR;
- Disseminated flyers re "MGA PAALALA SA MGA MANGINGISDA SA PANAHON NG TAG-ULAN AT BAGYO" and latest weather forecast to all MBCA Owners, operators and Brgy Officials within AOR;
- All CDGNELZN on standby alert for possible dispatch;
- Prepositioned and ensure readiness of response assets and teams.

Units No. of DRG Teams No. of Personnel No. of Land Assets No. of Water Assets

HQS CGDNELZN 4 56 3 3
 CGS Cagayan 9 43 3 4
 CGS Calayan 5 22 2 2
 CGS Batanes 5 23 NIL 1
 CGS Aurora 6 37 3 6
 Total 24 181 11 16

Place of Origin Preposition Location Qty. Name of Items/Resources
 PCG Carig Base Within Tuguegarao Area 3 Rubber Boat
 PCG Carig Base Within Tuguegarao Area 2 Hyundai Truck
 PCG Carig Base Within Tuguegarao Area 1 Hilux
 CGS CALAYAN Within Calayan Area 1 Aluminum Boat (AB-057)
 CGSS DILAM Within Camiguin Island Area 1 Aluminum Boat (AB-052)
 HCGS Aurora Within Aurora Area 1 Hilux

CGSS Baler Within Baler ,Aurora Area 2 Aluminum Boat
Hilux
CGSS Casiguran Within Brgy Dibacong, Casiguran, Aurora Area 1 Aluminum Boat
CGSS Dingalan Within brgy Paltic Dingalan Aurora Area 1 Aluminum Boat
CGSS Pantabangan Within Brgy West Poblacion, Pantabangan, Nueva Ecija Area 1 Aluminum Boat
CGSS DILAM Within Camigui Island Area 1 Aluminum Boat (AB-052)
CGSS APARRI WEST Within Aparri west Area 1 JAC Truck / Aluminum Boat
HCGS Cagayan Within Aparri East Area 1 Hilux/ Van
CGSS STA ANA Within Sta Ana Area 1 Aluminum Boat
CGSS CLAVERIA Within Claveria Area 1 Hilux / Aluminum Boat
CGSS MACONACON Within Divilacan, Maconacon Area 1 Aluminum Boat
CGS BATANES Within Batanes Area 1 Aluminum Boat

DPWH RO2

- Issued Memorandum to District Engineering Offices regarding STS Karding;
- Prepositioned assets especially to critical assets;
- Closely coordinate with DPWH Region 01 regarding the possible road closure (critical selection) in Ilocos Norte

DICT

- 1 unit VSAT already installed in Batanes PDRRMO;
- Available Resources are: 2 Sets of VSAT (Very Small Aperture Terminal), 2 Portable Generator Sets (5kVa); 1 deployed at DPWH;
- Monitoring of GovNet operation.

PIA RO2

- Disseminated information and updates thru social media and viber/messenger groups

MDRRMC Abulug, Cagayan

- Continuous monitoring and dissemination of weather forecast.

MDRRMC Aparri, Cagayan

- Closed coordination to MDRRMCs and BDRRMCs.
- Rescue 511 on standby with complete assets.
- Continuous monitoring and information dissemination of PAGASA weather updates thru txt,messages,fb and radios.
- EOC activated 24/7.
- Conducted MDRRM Council Meeting
- Conducted ocular inspection within AOR.

MDRRMC Baggao, Cagayan

- Conducted continuous monitoring and dissemination of weather situation and advisories thru publication of information at our Official Facebook Page (Baggao Integrated Command And Control Center).
- 24/7 On Duty Team of Emergency Medical Service Providers at San Jose OpCen, Poblacion OpCen, & Tallang OpCen.

MDRRMC Camalaniugan, Cagayan

- Continuous monitoring and dissemination of PAG ASA weather forecast.
- Close Coordination with BDRRMCs.
- Continuous monitoring in low lying areas.
- On alert and Standby status for any untoward incident/s MDRRMC, Rescue 3510.
- EOC on Red Alert status
- Conducted Pre-Disaster Risk Assessment.

MDRRMC Claveria, Cagayan

- Continuous monitoring and dissemination of PAG ASA weather forecast.
- Close Coordination with BDRRMCs.
- Continuous monitoring in Coastal, low lying, and landslide Prone Areas.
- On alert and Standby status for any untoward incident/s MDRRMC, Rescue 41.

MDRRMC Gattaran, Cagayan

- Convened MDRMC.
- Prepositioned equipments and relief goods.
- Prepared evacuation Centers.
- RESCUE 721 on standby.
- EOC activated.
- Continuous monitoring of weather update from PAGASA.
- Close coordination and Continuous weather update dissemination to BDRRMC.

MDRRMC Lallo, Cagayan

- Continuous dissemination of DOST PAGASA Weather updates to the BDRRMC, MDRRMC and to the general public.
- Conducted MDRRMC/PDRA Meeting.
- Rescue 35 on standby with assets ready for deployment as need arises.
- Continuous water level monitoring at Cagayan River.
- Continuous tracking of TS "Karding".
- Continuous monitoring of major and minor roads, bridges, streets along AOR via CCTVs.

MDRRMC Pamplona, Cagayan

- Continuous Monitoring on the track of Tropical Storm Karding.
- Continuous Monitoring on Water level.
- RT18 and MDRRM Staff on standby.
- Continuous information Dissemination.

MDRRMC Peñablanca, Cagayan

- EOC Activated.
- Conducted PDRA Meeting September 24, 2022
- Continuous Weather Update Dissemination to BDRRMCs for proper AOR monitoring and reporting to MDRRMC thru MDRRMO.
- Close Coordination with MSWDO, PBs, PNP, BFP and 77th IB.
- Pre-positioning of Food and Non-Food items.
- Continuous monitoring on the track of TY KARDING.
- Water Level Monitoring.
- Response Team - Rescue 24 on standby.
- Submission of SitRep and Monitoring report to DILG, PDRRMC and OCD.

MDRRMC Piat, Cagayan

- Continuous monitoring weather update by PAG ASA(track of TS Karding).
- Preposition of rescue equipment.
- Standby rescue unit.

MDRRMC Rizal, Cagayan

- Standby rescue unit.
- Continuous monitoring and dissemination of PAGASA weather updates.
- 24/7 emergency operation center.
- Continuous monitoring of lifelines.
- Close coordination to every Brgy. thru text and messenger.
- Convened MDRRMC re: Tropical Storm "KARDING"
- PNP Rizal conducted "OPLAN TAMBULI" within AOR.

MDRRMC Solana, Cagayan

- Activated the Operations Center into RED Alert status as of 8am today, September 24,2022.
- Joined the PDRRMC Zoom meeting re: PDRA on TS Karding.
- Submission of SitRep to DILG (thru MLGOO), OCD and PDRRMO.
- Continuous weather update monitoring from PAGASA.
- Continuous weather update dissemination to BDRRMC for proper AOR monitoring and reporting to MDRRMC thru MDRRMO.
- Coordination with partner agencies PNP, BFP, MSWDO and concerned CSOs and NGOs.
- Conducted meeting on tasking with Rescue 38 members and MDRRM personnel.
- Checking and preparation of rescue equipment and PPEs ; -Stockpile checking.
- Rescue 38 members and response assets on standby.

OCD RO2/Cagayan Valley RDRRMOC

- Attended virtual EOC on September 25, 2022 at 08:00AM
- Conducted Response Clusters meeting, 10:30AM, 24 September 2022
- Continuous monitoring of the regional situation.
- Issued CVRDRRMC Memo No. 90 s 2022 dated 23 September 2022 re: Preparations for Tropical Storm "KARDING".
- Issued CVDRRMC Memo No. 91 s 2022 dated September 23, 2022 re: EMERGENCY PREPAREDNESS AND RESPONSE (EPR) PROTOCOLS AND RAISING OF RED ALERT STATUS AT THE CVDRRMOC AND LDRRMOCs ICOW TROPICAL STORM "KARDING" (NORU)
- Continuous dissemination of weather updates/advisories to Cagayan Valley RDRRMOC member-agencies, P/C/MDRRMCs, Media and other stakeholders thru SMS, viber and social media.
- Conducted CVDRRMC – PDRA Core Group meeting on 23 September 2022 at 3:00 PM.
- Close coordination with P/C/MDRRMOs in the Region.
- Continuous monitoring of the major river systems in the Region and its tributaries to include the water sources from the Sierra Madre Mountains, Cordillera Mountains and others.
- The following Non-Food Items are available at the OCDR2 warehouse:
ITEM QUANTITY
Modular Tents 258
Family Packs 1050
Malong 495
Blankets 2110
Mattress 78
Chainsaw 9
Portable Generator Set 2

MDRRMC Buguey, Cagayan

- Continuous monitoring of weather updates thru DOST PAG-ASA.
- Continuous monitoring and information dissemination of PAGASA weather updates thru Text and Chat Brigade to BDRRMC Group chat.
- Conducted Pre-disaster Risk Assessment (September 23, 2022).
- BDRRMC continuous monitoring their AOR and report to MDRRMC.
- Rescue 3511, QRT, MHO, PNP and BFP are on standby.
- Checking stockpile and rescue equipment.
- Distributed relief goods for the possible evacuees at their Brgy. Evac Center.

PDRRMC CAGAYAN

- PDDRMO EOC on 24/7 monitoring of the weather advisories and bulletins;
- Close monitoring and dissemination of weather advisories and bulletins to the public through the Cagayan Provincial Information Office (CPIO) TeleRadyo and other social media platforms;
- Close coordination with local C/MDRRMO/Cs in their respective AOR;
- PGC Responders, Task Force Lingkod Cagayan (TFLC) and Provincial Office for People Empowerment (POPE) in the province are on standby alert;
- Possible activation of Incident Management Team (IMT) and establishment of area Command Post from Sub capitol, Lallo, Cagayan to TFLC Station in Tuguegarao City;
- Continuous monitoring of flood and landslide prone areas in AOR and shall enforce pre-emptive evacuation as situation warrants;
- Prepositioned rescue equipment, personnel and non-food items on 7 stations of TFLC;
- Conducted inventory of Food and Non-food items through PSWDO;
- On-going repacking of food items;
- Conducted PDRA Core Group meeting for TS KARDING on 23 September 2022, 3:00 PM;
- Conducted 2nd PDRA Meeting and Emergency Meeting for STS Karding on 24 September 2022, 09:00AM.

PDRRMC Quirino

- Continuous monitoring of AOR
- Continuous dissemination of weather updates/advisories.
- Attended PDRA Core Group meeting for TS KARDING on 23 September 2022, 3:00 PM.

MDRRMC Alfonso Castañeda, Nueva Vizcaya

- Continuous monitoring and dissemination of weather situation and advisories
- Ensure that all identified safe Evacuation Centers are available and operational.
- Monitoring of river systems, landslide prone and close coordination with Barangay DRRMC.
- Conducted massive information education and communication campaign relative to the weather disturbance and other relevant advisories/ information.

MDRRMC Aritao, Nueva Vizcaya

- Prepared readily available and accessible rescue equipment at MDRRM OpCen;
- Coordinated with MSWDO re readily available food and non-food items;
- Weather forecast and updates disseminated to 22 barangays and concerned offices thru texts and other available social media accounts;
- Emergency communication lines are functional and available;
- Continuous coordination with PNP, BFP, ARMS Volunteers and other concerned agencies/volunteer groups for preparation, monitoring and response measures; and
- MDRRM OpCen 24/7 emergency watch and operation.

PDRRMC Nueva Vizcaya

- Continuous coordination with MDRRMOs and other member agencies
- Continuous monitoring of traffic and road status

- Nueva Vizcaya Emergency Response Team and Philippine Red Cross Nueva Vizcaya with medics on standby 24/7
- Rescue equipment including vehicles for land terrain and rubber boats are on standby
- All communications and lifelines are intact and functional

CDRRMC Santiago City

- Continuous monitoring of AOR.
- Continuous monitoring of PAGASA weather advisories, typhoon bulletins and widest dissemination.

MDRRMC Maconacon, Isabela

- Continuous monitoring of AOR (Sea and River Condition)
- Continuous monitoring of Weather Updates and widest dissemination to BDRRMC's thru SMS and Radio;
- Operation Center on Alert Status;
- Conducted PDRA;
- RESCUE 715 on standby;
- Strict implementation and monitoring of No Sail, No Fishing Policy.

MDRRMC Echague, Isabela

- Continuous monitoring of AOR.
- Continuous monitoring of Weather Updates and widest dissemination.
- MDRRMC Emergency meeting re: TS Karding Preparedness measures.

MDRRMC Delfin Albano, Isabela

- MDRRMO- Operation Center maintained its Blue Alert Status;
- Conducted Pre-Disaster Risk Assessment Meeting on September 23, 2022 at 3:00 PM attended by the MDRRMC Chairman and Members;
- Ensured operationalization of LISTO Protocols;
- Continuous monitoring of weather updates issued by the DOST-PAGASA;
- Continuous dissemination of Weather Bulletin Updates/Warnings/Advisories;
- Continuous monitoring of water level status at Cagayan River Basin, Delfin Albano-Tumauini Bridge, San Antonio, Delfin Albano, Isabela and Calinaoan Sur Bridge I located at Calinaoan Sur, Delfin Albano, Isabela;
- Conducted tree pruning and prepositioned response assets;
- Conducted IEC through social media platforms (messenger) to MDRRMC, BDRRMC, DART13 and volunteers and official facebook page;
- Maintained effective communication network system and linkages with other concerned agencies and ensure functionality of all back-up communications;
- All Search and Rescue Technician/EMRs are on standby or ready for possible deployment
- EOC and BDRMMC on alert

PDRRMC ISABELA

- Continuous monitoring of weather updates from PAGASA, Magat Dam status, all flood-prone and landslide-prone areas, status of roads and bridges and coastal towns.
- Prepared WASAR equipment and prepositioned floating assets for possible augmentation.
- DART Rescue 831 teams are on standby and ready for possible deployment if needed.
- Sent weather advisories and updates to all Local Chief Executives (LCEs) and C/MDRRMOs through Viber group, text message and email.
- Continuous coordination with the C/MDRRMOs.
- Continuous dissemination of weather updates/advisories.
- Text Messaging Alert System team was deployed in Northern Isabela to cascade weather forecast and advisories.
- Coordinated with Provincial Engineering Office to prepare dump truck for possible evacuation and Provincial Social Welfare and Development Office for the preparation of relief goods.
- Attended PDRA Core Group meeting for TS KARDING on 23 September 2022, 3:00 PM.

PDRRC BATANES

- Continuous monitoring of AOR
- Continuous dissemination of weather updates/advisories.
- Attended PDRA Core Group meeting for TS KARDING on 23 September 2022, 3:00 PM.

MGB R2

- MGB RO2 Geohazard Operations Center is on monitoring status for the possible effects of TS KARDING in Region 2.
- In close coordination with MGB Central Office and other MGB Regional Offices for the updates and effects of TS KARDING via Facebook messenger.
- Attended the CVDRRC PRE-DISASTER RISK ASSESSMENT (PDRA) CORE GROUP MEETING RE: TS KARDING on September 23, 2022.

DOH R2

- Activation of Code White Alert in collaboration with the existing Code Red Alert for COVID-19 in the Regional Office, DOH-Retained Hospitals, and Provincial DHO Offices (PDOHOs)
- Continuous operation of Operations Center on 24/7 basis.
- 24/7 Operations of Provincial and Regional ONELINE Command Call Center.
- Continuous coordination with Provincial Health Offices.
- Strong coordination and collaboration with Cagayan Valley Risk Reduction and Management Council (CVDRRC).
- Health Emergency Response Teams are on standby ready for deployment.
- Activation of the Incident Command System in the Regional Office
- Prepositioned drugs, medicines, and other HEM-related logistics to the different PDOHOs amounting to P2,021,094.90.
- Purchase of Drugs and medicines to be used during response activities and deployment amounting to P2,000,000.00
- Pre-Disaster Risk Assessment (PDRA) meeting with Regional Council Members
- Continuous posting and information dissemination of Disaster-related Preparedness and Response in all media platforms.

BFP R2

- Attended Pre-Disaster Risk Assessment re TS "KARDING" conducted by OCD
- Directed lower units to coordinate with their respective local DRMMC's and other stakeholders in preparation for the possible effects of TS "KARDING"
- Advised all Off-Duty Personnel to be on stand-by for possible deployment if the impending typhoon intensifies further.
- Activation of OPLAN PAGHALASA
- Activation of Regional and Provincial Emergency Operation Centers
- Inventory of Rescue and Emergency Medical Services equipment for possible deployment to strategic areas

5ID PA

- Activated Joint Task Force TALA Humanitarian Assistance for Disaster Response Plan effective 23 September 2022 at 8:00 AM.
- All Search, Rescue and Retrieval Units with available asset are on standby alert at respective units.
- Joint Task Groups Liberator in Isabela and Valiant in Cagayan are also activated for HADR Operations.
- Lateral coordination with LDRRMCs was already established.
- JTF TALA battle staff are also activated for command and control and monitoring.

PRO2

- Issued directive to lower units to maintain full alert status re TS "KARDING"
- Activated Provincial Disaster Incident Management Group.
- Close coordination with Provincial/City/Municipal DRRMCs.
- Conducted inspection, inventory and repositioning of all Search, Rescue and Retrieval (SRR) equipment.
- Conducted Operation TAMBULI especially in low lying barangays and flood prone areas.
- Directed lower units to coordinate with respective Provincial/Municipal/City DRRMCs;
- Activated the PRO2 Reactionary Standby Support Force;
- Directed all concerned Chiefs of Police and Unit Commanders to enforce the "No Sailing, No Fishing and No Swimming Policy" at coastal areas;
- All other PNP personnel of PRO2 were alerted for possible deployment;
- Total of 1,024 of SRR Deployable Personnel and 1,096 RSSF Personnel are on standby with response assets:

Office/Unit	No. of SRR Deployable assets	No. of RDDF Personnel	Life Vest	Boat	Motorcycle	Vehicles
RHQ	0	136	0	0	0	0
RMFB2	112	80	131	2	13	15
BPPO	33	41	14	0	14	13
CPPO	275	275	285	0	103	121
IPPO	313	312	281	1	98	94
NVPPO	144	120	39	0	113	19
QPPO	74	58	45	0	23	24
SCPO	73	74	45	0	33	13
Total	1024	1096	840	3	397	299

TOG 2

- All accounted and in good health condition;
- Two (2) DRTU teams composed of (2/14) 1LT BANISAL and 2LT BRUAN with HADR equipment are on standby alert for possible deployment;
- Mobility –two (2) KM450 are on standby alert for possible deployment;
- Continuous coordination with OCD-R2 for monitoring within AO;
- Conducted mustering of Disaster Response Team (DRT) and inspection of HADR equipment;
- Attended the Pre-Disaster Risk Assessment (PDRA) CORE Group meeting which was presided by Regional Director Leon DG Rafael Jr, OCD2 thru VTC

DSWD FO2

- Has stockpile and standby funds totaling Php 30,010,883.79 available in the region with breakdown as follows
- ? A total of Php10,374,875.68 standby fund is available at the Field Office 02.
- ? Stockpile of 21,618 Family Food Packs (FFPs) amounting to Php 11,588,738.00;
- ? Stockpile of 5,104 Non-Food Items (NFIs) amounting to Php 4,567,924.25
- ? Stockpile of 280,013 other food items (raw materials) amounting to Php 3,479,348.86;
- Prepositioned to various LGUs are 29,881 FFPs amounting to Php 16,377,322.00 and 3,278 NFIs amounting to Php4,924,767.00;

Family Food Packs

NO SATELLITE WAREHOUSE QTY AVE. COST (in P) AMOUNT (in P)

1 Luna St. Ugac Highway, Tuguegarao City 9,341 527.83 4,916,286.00

2 Logac, Lal-lo, Cagayan 4,831 580.67 2,805,784.00

3 SWAD Nueva Vizcaya (Brgy. Don Mariano, Bayombong, Nueva Vizcaya) 911 512.00 466,432.00

4 SWAD Quirino

(Province of Quirino, Cabarroguis, Quirino) 906 507.51 459,800.00

5 SWAD Isabela (Province of Isabela, Capitol

Compound, Brgy. Alibagu, Ilagan City, Isabela) 6,178 520.64 3,216,536.00

SUB-TOTAL 21,618 P11,588,738.00

NO PREPOSITIONED FFPs TO LGUs QTY AVE. COST (in P) AMOUNT (in P)

1 Batanes 6,000 658.33 3,950,000.00

2 Cagayan 10,969 522.49 5,731,198.00
 3 Isabela 9,110 516.80 4,708,032.00
 4 Nueva Vizcaya 2,100 507.71 1,066,200.00
 5 Quirino 1,702 541.65 921,892.00
 SUB-TOTAL 29,881 P16,377,322.00
 GRAND TOTAL 51,499 P27,966,060.00

Non-Food Items

ITEMS QTY UNIT AVE. COST (in P) TOTAL COST (in P)
 1 Kitchen Kits 515 Box 758.00 514,498.00
 2 Hygiene Kits 1,331 Box 432.13 523,092.50
 3 Sleeping Kits 383 Box 696.48 266,720.75
 4 Family Clothing Kit 33 Box 2,291.50 75,900.00
 5 Family Tent 8 Set 15,900.00 127,200.00
 6 Mosquito Net 1,100 Pieces 146.38 161,018.00
 7 Modular Tent 386 Set 4,390.00 1,694,540.00
 8 Folding Bed 298 Piece 2,754.97 820,980.00
 9 Malong 500 Pieces 250.00 125,000.00
 10 Collapsible Water Container 500 Pieces 152.95 76,475.00
 11 Laminated Sacks 50 Rolls 3,650.00 182,500.00
 TOTAL 5,104 P4,567,924.25

Other Food Items (Raw Materials) FIELD OFFICE 02

NO. ITEMS QTY UNIT AVE. COST(in P) TOTAL COST(in P)
 1 Rice 21,396 kg 25.00 534,900.00
 2 Sardines 17,650 Tin 17.70 347,415.60
 3 Corned Beef 35,186 Tin 21.31 834,116.02
 4 Tuna Flakes 35,216 Tin 26.35 954,774.40
 5 Coffee 3-in-1 170,565 Sachet 5.60 1,061,561.20
 TOTAL 280,013 P3,479,345.86

- Attended the CVRDRRMC Pre-Disaster Risk Assessment (PDRA) Core Group Meeting on 23 September 2022 at 03:00 PM via video conferencing;
- Disaster Response Management Division (DRMD) conducted a meeting for the reactivation of the DRMD Disaster Response Monitoring Team starting tomorrow, September 24, 2022;
- Ensured that the Regional Quick Response Teams (RQRTs), five Social Welfare and Development Teams (SWADTs) in the region, City/Municipal Action Teams (C/MATs) in the region are on ON-CALL/STANDBY status and advised to coordinate with the LDRRMCs/LSWDOs if there are concerns needed to be address by the Field Office;
- DSWD FO2 prepositioned 300 FFPs each in the municipalities of Benito Soliven, Angadanan, and Gamu in Isabela, and 320 FFPs in Tuguegarao City, Cagayan as prepositioning replenishment;
- Ensured availability of Food and Non-Food Items (FNIs) at any given time;
- Facilitated the conduct of response cluster meeting re: Severe Tropical Storm "Karding";
- Activated DRMD Quick Response Team to render 24 hour duty and monitoring the possible effects of STS "Karding";
- Continuous monitoring and disseminating weather situation and advisories re: STS "Karding" through DOST-PAGASA weather bulletin;
- Continuous monitoring and close coordination with MATS and SWADTS for weather situations in the region re: possible effects of STS "Karding";
- Continuous crafting and publishing of press releases, and information, education and communication materials;
- Ensured availability of Food and Non-Food Items (NFIs) at any given time.
- Ensure availability of Emergency Telecommunications and other assets:

No. Type of Vehicle Model Plate Number

1 Pick-up with Canopy (4x4) Isuzu DMAX SAB 4408
 2 Pick-up with Canopy (4X4) DMAX 2022 D2 S895
 3 Toyota 2021 Commuter Van S2 T818
 4 Wagon Toyota Innova SAA 4643
 5 Revo Toyota Revo SHA 810

6 Truck Isuzu FVR Truck Wing Van (6 Wheeler Cargo Truck) SAA 4619
7 Truck Hino Truck Wing Van (6 Wheeler Cargo Truck)

- 1 Satellite Phone 1 unit
- 2 Telephone 4 units
- 3 Telefax 1 unit
- 4 Handheld Radio 7 units
- 5 TV Monitor 4 units
- 6 Video Teleconferencing Device 1 unit
- 7 VSAT - Stabilized Auto-Acquire Fly-Away Antenna System (Broadband Connectivity) 1 unit
- 8 IP Radio (Point-to-point wireless link) 1 set

Region 3

BULACAN PDRRMC

- Attended Regional Pre-Disaster Risk Assessment (PDRA) Analyst Group Meeting for TS "KARDING" via Zoom on 23 September 2022, 3:00 PM.
- Activation of Operation Listo, Incident Management Team (IMT) and of Incident Command System (ICS)
- Prepositioning of personnel and resources
- Regular reading/receiving of observation from rain gauges and water level stations located in different areas in the province.
- Continuously coordinated with different stakeholders and concerned agencies.
- Closely monitored weather conditions and situation update within AOR.
- Attended Emergency Meeting re Preparedness Measures for STS "Karding"
- Convened PDRA meeting at PDRRM Operations Center
- Coordinated with Provincial Social Welfare and Development Office (PSWDO) with regards to evacuation centers and food items
- Coordinated with Meralco, Prime Water and Telco regarding their service during inclement weather
- Prepositioned personnel and resources
- Monitored the movement of TROPICAL STORM "KARDING" using DOST PAGASA, Windytv, Typhoon 2000 and NoGaps.
- Disseminated PAGASA Weather Bulletin/Angat, Ipo and Bustos Dam updates
- Regularly observed and monitored rain gauges and water level stations located in different areas in the province.
- Monitored of the situation through radio, TV, telephone, and send messages to all volunteer groups thru email and social media

MARILAO MDRRMC

- Activated Emergency Operations Center and disaster monitoring system.
- Conducted continues monitoring the 24-Hour PAGASA Weather Forecast and Severe Weather Bulletin.
- Conducted monitoring of DILG CODIX issuances for the potential risk areas.
- Conducted 24 hours monitoring of CCTV located at flood and flashflood prone areas.
- Continuously monitored and roved within the barangay prone to flooding.
- Alerted BDRRMC members for close coordination and monitoring the situation.
- Monitored the situation of the municipality thru radio, telephone, mobile messages and social media.
- Posted updates in Social Media (Marilao Rescue Page).
- Pre-positioned Rescue Teams

SAN ILDEFONSO MDRRMC

- Prepared for Pre-emptive Evacuation
- Reviewed Contingency Plan for Flood with COVID-19 Precautions
- Implemented of Operation Listo
- Disseminated Situational reports to PDRRM Council/LCE/Barangay DRRMOs /OCD/HPGIII/
- Disseminated weather updates to all concerned DRRMOs through text message, email, social media and group chat
- Disseminated PAGASA Severe Weather Bulletins, Rainfall Advisories and Thunderstorms

- Coordinated with Non-Government Organization regarding the situation of the area of responsibility
- Pre-positioned rescue team
- Closely monitored weather conditions and situation update within AOR and posted important advisories and announcements thru social media account
- Raised the alert status from Blue to Red
- Coordinated with NLEX on the following; red alert status, checked all barriers, prepared all patrols and rolldown of tarpaulins
- Conducted operational briefing at PDRRM Opcen
- Conducted joint PDRRMC/CDRRMOs emergency meeting for STY Karding

CITY OF SAN JOSE DEL MONTE DRRMC

- Convened LDRRMC and conduct PDRA re: impact of Typhoon "Karding" in the City of San Jose Del Monte
- Issued directives to activate Contingency Plan for Hydro-met hazards
- Activated IMT for Natural hazards
- Prepositioned FNIs stockpile, and response assets
- Conducted continuous monitoring and dissemination of early warning information
- Conducted continuous coordination with BDRRMCs within AOR

PNP RO III

- Provided updates/data on PNP deployed personnel as well as SRR equipment and mobility assets on standby

DPWH RO III

- Provided situational reports re Central Luzon status of roads and bridges

BFP RO III

- Heightened Alert Status all BFP Stations within their AOR from (Code Blue) to Full Alert Status (Code Red) for possible rescue and response operations.
- Intensified Oplan PAGHALASA.
- Ensured that all BFP R3 FT with duty personnel are on standby and alert.
- Conducted roving within AOR is being conducted per station.
- Coordinated with other government agencies such as RDRRMC3, MDRRMO, PNP, and LGU within their respective AOR re: TS Karding.

TARLAC PDRRMC

- Attended Regional Pre-Disaster Risk Assessment (PDRA) Analyst Group Meeting for TS "KARDING" via Zoom on 23 September 2022, 3:00 PM.
- Closely monitored weather conditions and situation update within AOR
- Attended Emergency Meeting re Preparedness Measures for STS "Karding"
- Disseminated warnings and advisories to LDRRMOs, PGT/PDRRMC member agencies, and other stakeholders
- Constantly monitored thru roving and phone calls to LDRRMOs, PGT Command and Control Center and other stakeholders
- Conducted the maintenance check of vehicles and other SAR equipment
- Coordinated with TPPO, TOG3- PAF, 3rd Mechanized Infantry Battalion, 522ECB, DPWH, PEO and PEPO for pre-positioning and possible deployment of assets and personnel if the need arises.
- Conducted PDRA
- Facilitated the PDRRMC Response Cluster Meeting

BAMBAN MDRRMC

- Activated the Operation Center 24/7
- Conducted Information dissemination re status of STY Karding thru social media and SMS to all Barangay

Captains.

CONCEPCION MDRRMC

- Raised the Emergency Operations Center to Full Activation (Red Alert)
- Advised all barangays to convene and alert their respective communities as well as to prepare on the possible effects of STY Karding

VICTORIA MDRRMC

- Raised the Alert Level Status and in close coordination with different barangays, partner agencies

OLONGAPO CITY DRRMC

- Attended Regional Pre-Disaster Risk Assessment (PDRA) Analyst Group Meeting for TS "KARDING" via Zoom on 23 September 2022, 3:00 PM.
- Closely monitored weather conditions and situation update within AOR
- Attended Emergency Meeting re Preparedness Measures for STS "Karding"
- Posted weather updates through social media.
- Pre-positioned Olongapo Fire Rescue Team and Barangay Emergency Responders along strategic locations.
- Conducted coordination with BDRRMCs and other concerned agencies.
- Monitored the situation thru radio, telephone and mobile messages.

ANGELES CITY DRRMC

- Attended Regional Pre-Disaster Risk Assessment (PDRA) Analyst Group Meeting for TS "KARDING" via Zoom on 23 September 2022, 3:00 PM.
- Closely monitored weather conditions and situation update within AOR
- Attended Emergency Meeting re Preparedness Measures for STS "Karding"

ZAMBALES PDRRMC

- Attended Regional Pre-Disaster Risk Assessment (PDRA) Analyst Group Meeting for TS "KARDING" via Zoom on 23 September 2022, 3:00 PM.
- Closely monitored weather conditions and situation update within AOR
- Attended Emergency Meeting re Preparedness Measures for STS "Karding"

SAN ANTONIO MDRRMC

- Conducted closed monitoring of flood prone barangays
- Conducted Pre-emptive Evacuation on low lying areas
- Prepositioned 400 emergency food packs and rescue equipment and vehicles for emergency evacuation
- Prepared the Evacuation Center within AOR
- Activated Red Alert Status
- Advised all barangays to convene and alert their respective communities as well as to prepare on the possible effects of STY Karding

PAMPANGA PDRRMC

- Attended Regional Pre-Disaster Risk Assessment (PDRA) Analyst Group Meeting for TS "KARDING" via Zoom on 23 September 2022, 3:00 PM.
- Prepositioned Disaster Response Equipment and Manpower on stand-by 24/7 along with other member agencies/offices
- Continuous monitoring and coordination with Local DRRMCs on the over-all situation of the 21 local government units
- Issuance of Advisories and Memorandums to PDRRMC and LDRRMOs:
- On 22 September 2022, PDRRMC Memorandum 2022-107 to PDRRM Council Members Preparedness Activities & Continuous Monitoring re: Tropical Depression "Karding"
- PDRRMC Memorandum 2022-108 to City/Municipal Mayors, thru C/MDRRMOs, Preparedness Activities & Continuous Monitoring re: Tropical Depression "Karding"

- On 23 September 2022, Conducted Provincial Pre-Disaster Risk Assessment (PDRA) Meeting re: Tropical Storm "KARDING" at Kingsborough International Convention Center, CSFP
- Closely monitored weather conditions and situation update within AOR
- Attended Emergency Meeting re Preparedness Measures for STS "Karding"
- Activated Red Alert Status and prepositioned Disaster Response Equipment and Manpower on stand-by 24/7 along with other member agencies/offices

MACABEBE MDRRMC

- Continuously monitored AOR and prepared reports re Typhoon "Karding"
- Reported to concern offices and agencies.
- Activated OpCen

ARAYAT MDRRMC

- Coordinated with all High-Risk Barangays (flood and landslide prone) thru their barangay officials via call, messenger and actual roving.
- Conducted regular Monitoring within AOR.
- Prepositioned of rescue equipment, vehicle and trained personnel.
- Cascaded preparedness directives
- Sent warnings and advisories via messenger thru group chats, calls and physical roving.
- Conducted Pre-Disaster Risk Assessment Meeting with the LDRRMC Members

CANDABA MDRRMC

- Activated 24/7 Operation Center
- Conducted meeting with MDRRMC
- Organized monitoring and reporting team
- Conducted inventory of supplies, equipment and stockpile of goods
- Assessed and prepared Evacuation Center
- Coordinated by BDRRMC regarding weather condition.
- Conducted close monitoring of river water level
- Coordinated with other departments of the Municipality and Barangay officials for further action

LUBAO MDRRMC

- Conducted Pre-emptive evacuation as of 25 September 2022. The municipality reported a total of 59 families/146 individuals inside the evacuation center

SAN LUIS MDRRMC

- Raised Operation Center Status to RED ALERT
- Released advisories to BDRRMCs and directed them to take necessary preparedness activities
- Posted/Disseminated information on social media
- Monitored weather updates and water level of Pampanga River
- Pre-positioned equipment
- Prepared evacuation center
- Performed pre-emptive evacuation
- Provided relief goods and hygiene kits to evacuees
- Conducted Pre-emptive evacuation as of 25 September 2022. The municipality reported a total of 44 individuals inside the evacuation center

SASMUAN MDRRMC

- Instructed all coastal barangays to conduct pre-emptive Evacuation
- Inspected the water level of rivers within the AOR
- Coordinated with MSWDO for possible Evacuees and inspected evacuation center for possible pre-emptive evacuation
- Prepared and repacked relief good
- Reported to the Local Chief Executive and provided updates on the preparation and pre-emptive evacuation
- Coordinated with all Barangay Captain re flooded portion of the barangay and for possible pre-emptive evacuation
- Coordinated with RHU together with the barangay health workers to activate their DRRM-H.
- Continues monitoring of any related untoward incident and ensure all preparedness and precautionary measures are being undertaken and response resources are on standby for possible mobilization.

NUEVA ECIJA PDRRMC

- Attended Regional Pre-Disaster Risk Assessment (PDRA) Analyst Group Meeting for TS “KARDING” via Zoom on 23 September 2022, 3:00 PM.
- Closely monitored weather conditions and situation update within AOR
- Attended Emergency Meeting re Preparedness Measures for STS “Karding”
- Activated Nueva Ecija OpCen to monitor the severe weather condition.
- Prepared a timeline table of the progress of Tropical Depression “KARDING” based on PAGASA Advisories
- Attended the RDRRMC3 PDRA Analyst Group on 3 September 2022.
- Disseminated PAGASA Advisories to all LDRRMOs, PDRRMC member agencies via realtime GC and to the general public thru social media.
- Conducted PDRRMC-Nueva Ecija PDRA

JAEN MDRRMC

- Conducted PDRA with the guidance of MDRRMC Chairperson,
- Facilitated meeting together with the MDRRMO Staff
- Continuously monitored weather condition/situation;
- Intensified the provision of early warning and advisories using social media platform
- Conducted monitoring of water level in rivers and bridges within AOR
- Alerted residents with livestock/animals situated in low lying areas.
- Pre-positioned Rescue Vehicles at EOC.
- Pre-positioned food and non-food item at EOC.
- Vigilantly monitored high risk areas and disseminated weather updates
- Intensified the use of social media platforms for public information.
- Mobilized all available personnel and equipment in preparation for the effects of Tropical Storm “KARDING”.
- Observed COVID-19 health protocols for preparedness measures and all movement relating to Tropical Storm “Karding”
- Submitted Situational Reports to PDRRMO, DILG and OCD III, highlighting the current situation, preparedness measures and response action if the localities.

PALAYAN CITY DRRMC

- Conducted continuous high alert monitoring on weather condition.
- Conducted continuous provision of early warning and advisories using social media platform through facebook page @ Palayan City DRRM Office.
- Conducted continuous high alert monitoring on water level in all major rivers and bridges within AOR
- Conducted continuous early warning advisories to barangays officials, BDRRMC/Barangay EOC using two-way radio communication system specially in barangays situated in low lying areas along Pampanga River.
- All BDRRMC and Brgy. EOC conducted strict monitoring
- Alerted residents with livestock/animals situated in low lying areas.
- Prepositioned Rescue Vehicles at EOC.
- Prepositioned SAR Team and SAR TEA at EOC.
- Activated Red Alert Status at EOC

LICAB MDRRMC

- Conducted Pre-Disaster Assessment Meeting on 23 September 2022
- Conducted continuous mobile patrolling for preparedness measures
- Conducted continuous monitoring of weather condition and water level/Labong river
- Ensured that MDRRMO personnel and rescue vehicles are on standby
- Coordinated with Barangays and other agencies such as BFP and PNP
- Disseminated weather updates/advisories via online

TALAVERA MDRRMC

- Closely monitored weather conditions and situation update within AOR
- Activated Emergency Operation Center and conducted Pre-Disaster Risk Assessment
- Advised BDRRMCs/BERTs to continuously monitor weather condition within AOR and remain alert and be ready for possible response for the incoming typhoon that may affect the locality
- Prepositioned rescue equipment and vehicles

OCDRO 3

- Attended the Weather Update re Tropical Depression "KARDING" via Zoom on 22 September 2022, 1:00 PM.
- Attended the Pre-Disaster Risk Assessment (PDRA) Analyst Group Meeting for TS "KARDING" conducted by OCD-NDRRMC OPCEN via Zoom on 23 September 2022, 1:00 PM.
- Attended the Pre-Disaster Risk Assessment (PDRA) Core Group Meeting for TS "KARDING" conducted by OCD-NDRRMC OPCEN via Zoom on 23 September 2022, 4:30 PM.
- Conducted Regional Pre-Disaster Risk Assessment (PDRA) Analyst Group Meeting for TS "KARDING" via Zoom on 23 September 2022, 3:00 PM.
- Issued RDRRMC3 Memorandum No. 59, s. 2022 dated 22 September 2022 with the subject "PREPARATIONS FOR TROPICAL DEPRESSION KARDING AND SOUTHWEST MONSOON"
- Maintained the BLUE Alert Level Status of RDRRMOC3
- Advised the DRRMOs to strictly observe social distancing and minimum health protocols during the conduct of pre-emptive evacuation and monitor the same inside evacuation centers, as need arises
- Disseminated 24 Hour Public Weather Forecast, Rainfall Advisories, thunderstorm Advisories, and Severe Weather Bulletins to all local DRRMOs and member line agencies thru SMS, Facebook, Messenger, and emails.
- Continuously monitored landslide-prone and low-lying areas all over Central Luzon.
- Continuously monitored roads, bridges, dams and rivers within the area of responsibility
- Closely monitored weather conditions in all seven (7) provinces and two (2) HUCs in Central Luzon
- Attended NDRRMC Virtual EOC Briefing ICOW STS "Karding"
- Activated RDRRMC3 Virtual EOC for STS "Karding"
- Conducted/ presided over Emergency Meeting re Preparedness Measures for Typhoon "Karding"
- Issued RDRRMC3 Memorandum No. 61, s. 2022 dated 24 September 2022 with the subject "Raising of Alert Level Status of the Regional Disaster Risk Reduction and Management Operations Center (RDRRMOC3) from Blue to Red in relation to STS Karding"
- Raised the Alert Level Status of RDRRMOC3 from BLUE to RED
- Prepared and Disseminated PAGASA Tropical Cyclone Bulletin Advisories re Typhoon "Karding"
- Issued RDRRMC3 Memorandum No. 62, s. 2022 dated 25 September 2022 with the subject "Raising of Alert Level Status of All Provinces and HUCs from Blue to Red in relation to STY Karding"
- Prepared and Disseminated PAGASA Tropical Cyclone Bulletin Advisories re Typhoon "Karding"

BATAAN PDRRMC

- Attended Regional Pre-Disaster Risk Assessment (PDRA) Analyst Group Meeting for TS "KARDING" via Zoom on 23 September 2022, 3:00 PM.
- Closely monitored weather conditions and situation update within AOR
- Attended Emergency Meeting re Preparedness Measures for STS "Karding"
- Continuously monitored AOR with LDRRMO's
- Continuously monitored and disseminated advisories thru Bataan DRRMOs' GC and social media platforms
- Alerted PDRRMC Response Cluster
- Prepared Situational Report
- Positioned personnel and resources for possible augmentation if needed
- Closely monitored and coordinated to all DRRMOs pertaining to the impending threats and impacts of Typhoon "KARDING"
- Continuously monitored duty PNP personnel at operation center
- Attended the Emergency Meeting/ Pre Disaster Risk Assessment Meeting (PDRA) conducted by RDRRMC3 PDRA Analyst Group

ABUCAY MDRRMC

- Convened all MDRRMCs and BDRRMCs on 25 September 2022 re updates/monitoring on weather forecast and La Niña Updates
- Disseminated the latest weather updates/advisories from DOST_PAGASA to all MDRRMCs, BDRRMCs and concerned agencies/CSOs/POs thru social media and SMS.
- On 25 September 2022, advised all BDRRMCs and concerned agencies to respond to any eventuality in their AOR
- Monitored critical areas within AOR.

AURORA PDRRMC

- Attended Regional Pre-Disaster Risk Assessment (PDRA) Analyst Group Meeting for TS "KARDING" via Zoom on 23 September 2022, 3:00 PM.
- Closely monitored weather conditions and situation update within AOR
- Attended Emergency Meeting re Preparedness Measures for STS "Karding"
- Issued PDRRMC Memorandum No. 2022-110 to PDRRM Council Members re: Reiteration of the Alert Activation of the Pampanga PDRRM EOC and Deployment of Duty Detailed Officers for the Monitoring of Severe Tropical Storm "KARDING"
- Issued PDRRMC Memorandum No. 2022-14 re: Suspension of Classes in all Public and Private Schools in Pre-School, Elementary, and Secondary (Junior High School and Senior High School) Levels in the Province of Aurora to ensure the public welfare and safety of the people.
- Issue PDRRMC Memorandum No. 2022-15 re: Preparedness Measures for STS Karding and Raising of Alert Status of the Provincial Disaster Risk Reduction and Management Operation Center (PDRRMOC) from White to Red in relation to STS Karding.
- Dingalan and San Luis issued Advisory on Prohibition of Tourism Activities, other MLGUs are likewise expected to issue advisories on Tourism Activities
- Activated the Philippine Coast Guard on Red Alert Status
- Activated Quick Response Teams and units in different stations (Baler, Casiguran, Dingalan), Implemented No Sailing/Fishing Policy to inform that sea travel is risky for all types of sea crafts.
- The Philippine Army (91st IB), PNP and BFP personnel to submitted inventory of personnel, vehicles and equipment available for immediate response and rescue operations as needed.
- Conducted continuous weather monitoring and dissemination.
- Continuously coordinated with Municipal DRRM Councils and concerned agencies for purposes of
- Monitored any untoward incident, monitoring of water tributaries and high risk areas.
- Prepositioned additional Heavy Equipment (1 Hyundai Loader, 1 MAN DT 6W, 1 Hyundai DT 10W, 1 Wheel Type Excavator) in Dingalan.
- Facilitated the mobilization/transfer of 500 food packs from PSWDO from ATC warehouse in Baler to Dingalan and fuel requirement for the heavy equipment stationed in Dingalan, Aurora.

BALER MDRRMC

- MDRRMC Operation Center on "Red Alert" Status.
- Conducted a Pre-Disaster Risk Assessment (PDRA)
- Activated Emergency Operation Center (EOC), Incident Management Team and other response clusters.
- Prepared Checklist of resources needed, inventory of supplies, vehicles, and relief goods
- Ensured continuous monitoring of PAGASA weather advisories and tropical cyclones bulletins and checking for any possible hazards
- Dissemination of updated weather forecast to all barangays within AOR about situation updates and preparedness actions if any
- Gathered and consolidated reports from cluster heads and submit a status report
- Disseminated public warnings especially to families in identified danger zones.

CASIGURAN MDRRMC

- MDRRM Office is on RED ALERT Status
- Conducted PDRA on September 23, 2022 at 4:00PM
- Monitored flood prone areas of the Brgys.
- Continuous preparation of stockpiling of goods led by MSWDO
- Conducted prompt monitoring and relaying of information re: TS Karding to 24 Brgys
- Conducted Pre-emptive evacuation as of 25 September 2022. The municipality reported a total of seven (7) families/24 individuals inside the evacuation center.

DILASAG MDRRMC

- Convened Pre-Disaster Risk Assessment (PDRA) Meeting on 23 September 2022, 4:30 PM
- Continuous monitoring of weather condition
- Directed the component Barangays to activate their respective BDRRMCs Evacuation centers and conducted pre-emptive evacuation whenever necessary
- Currently conducting prepositioning of resources as well as relief items.

DINALUNGAN MDRRMC

- Conducted monitoring in coastal area, low lying, landslides and flash floods prone areas in all Brgys.
- Conducted Pre-Disaster Risk Assessment (PDRA)/MDRRMC Meeting

- Ensured continuous PAGASA Weather Update monitoring and public warning advisories thru MDRRMO Page.

DINGALAN MDRRMC

- Convened Pre-Disaster Risk Assessment (PDRA) Meeting on 23 September 2022, 3:00 PM
- Issued LGU Direktiba Bilang 3 on the Implementation of Forced Evacuation for all residents residing in vulnerable areas (Coastal Area, Landslide Prone Areas and Flood prone areas starting at 0700H September 25, 2022. Suspended all tourism related activities beginning September 25, 2022 until revoke.
- Conducted coordination with BDRRMCs
- Conducted Pre-emptive evacuation as of 25 September 2022. The municipality reported a total of 648 families/2,353 individuals inside the evacuation center and 25 families/86 individuals outside evacuation center.

DIPACULAO MDRRMC

- Issued warnings and advisories to fisherfolks, with small seacrafts not to venture out on the sea and no swimming and no any sea activity is allowed.
- Issued Directives, Advisories and Warnings of local members of Local DRRMCs including BDRRMCs.
- Monitoring situation and weather conditions of the 25 Barangays
- Dissemination of PAGASA weather updates thru VHF radio communication to all concerned BLGUs
- Prepositioned rescue vehicles, boats and other equipment for possible rescue and clearing operation
- Conducted PDRA with concern members Agencies of DRRM Council for Severe Tropical Storm Karding dated September 24, 2022
- Ensured that all MDRRMO responders and volunteers are ON STANDBY for possible rescue operations.
- Issued MDRRMC Memorandum re: Implementasyon ng "Forced Evacuation" sa Lahat ng Komunidad nasa Panganib ng "Landslide", - Pagbaha at Storm Surge on September 25, 2022.
- Conducted Pre-emptive evacuation as of 25 September 2022. The municipality reported a total of 12 families/56 individuals inside the evacuation center

MARIA AURORA MDRRMC

- MDRRMO EOC on Standby 24/7 duty of personnel to monitor the situation
- Conducted PDRA for possible effects of STS Karding on September 24, 2022.
- Disseminated information and weather update thru radio and Facebook page of PDRRMO

SAN LUIS MDRRMC

- Raised the MDRRMC Operation Center to RED ALERT STATUS
- Suspended all tourism related activities beginning September 25, 2022 until revoke.
- Enforced "No Sailing Policy" for all coastal barangays effective immediately.
- Recommended the suspension of classes in all public and private schools in all levels on September 26, 2022.
- Issued advisories and memorandum in relation to STY Karding
- Implemented the immediate closure of Diteki River Detour Bridge
- Instructed all Barangay DRRMCs to strictly implement the pre-emptive evacuation or forced evacuation if the situation warrants to individuals/ families living in areas identified to be highly or very highly susceptible to these hazards at early morning of September 25, 2022.
- Instructed Response clusters to be activated and be readied for deployment as need arises.
- Instructed the MSWDO to activate all the designated evacuation centers and ensure the availability of needed resources.
- Conducted continuous observance of COVID-19 health protocols for all activities related to Typhoon" KARDING".
- Instructed coastal punong barangays to enforce pre-emptive evacuation and secure properties, small sea vessels and other movable assets to safer ground through radio base communication.
- Implemented the pre-emptive evacuations particularly to families in high-risk areas.
- Conducted emergency meeting with the MDRRMC members on 25 September 2022, 8:00 AM to intensify the preparedness measures for STY Karding.
- Continuous weather monitoring and dissemination.
- Provided fuels intended for the operations of Response vehicles of PNP, BFP, MEO, Philippine Army, MHO, MSWDO
- Conducted Pre-emptive evacuation as of 25 September 2022. The municipality reported a total of 134 families/423 individuals inside the evacuation center and 12 families/31 individuals outside evacuation center.

PAGASA PRFFWC

- Attended Regional Pre-Disaster Risk Assessment (PDRA) Analyst Group Meeting for TS “KARDING” via Zoom on 23 September 2022, 3:00 PM.
- Continuous monitoring of weather condition in the region.
- Attended Emergency Meeting re Preparedness Measures for STS “Karding”

MGB RO III

- Attended Regional Pre-Disaster Risk Assessment (PDRA) Analyst Group Meeting for TS “KARDING” via Zoom on 23 September 2022, 3:00 PM.
- Continuous monitoring of weather condition and occurrence of geohazards in the region with the help of MGB embedded personnel and DRRM officers.
- Attended Emergency Meeting re Preparedness Measures for STS “Karding”

DOH-CLCHD

- Attended Regional Pre-Disaster Risk Assessment (PDRA) Analyst Group Meeting for TS “KARDING” via Zoom on 23 September 2022, 3:00 PM.
- Disseminated code white alert to PHOs, PDOHs and DOH Hospitals.
- Prepositioned Php 70,000 worth of assorted medicines to each province of Central Luzon.
- Continuous coordination with PHOs and PDOHs.
- Attended Emergency Meeting re Preparedness Measures for STS “Karding”

DSWD RO III

- Attended Regional Pre-Disaster Risk Assessment (PDRA) Analyst Group Meeting for TS “KARDING” via Zoom on 23 September 2022, 3:00 PM.
- Conducted Continuous monitoring of the prevailing weather system in the region in coordination with the Philippine warning agencies
- Activated Regional/Provincial Quick Response team on alert level and ready for deployment in case of any untoward incidents
- Requested augmentation of 20,000 Family Food Packs from the National Resources and Logistics Management Bureau
- Conducted on-going procurement of Hygiene Kits and materials for the production of Family Food Packs
- Attended Emergency Meeting re Preparedness Measures for STS “Karding”

DILG RO III

- Attended Regional Pre-Disaster Risk Assessment (PDRA) Analyst Group Meeting for TS “KARDING” via Zoom on 23 September 2022, 3:00 PM.
- Attended Emergency Meeting re Preparedness Measures for STS “Karding”

DEPED RO III

- Attended Regional Pre-Disaster Risk Assessment (PDRA) Analyst Group Meeting for TS “KARDING” via Zoom on 23 September 2022, 3:00 PM.
- Attended Emergency Meeting re Preparedness Measure for STS “Karding”
- Disseminated PAGASA Weather updates
- Uploaded initial monitoring tool to be used for Typhoon “Karding”
- Continuously monitored possible affected areas

DA RO III

- Attended Regional Pre-Disaster Risk Assessment (PDRA) Analyst Group Meeting for TS “KARDING” via Zoom on 23 September 2022, 3:00 PM.
- Attended Emergency Meeting re Preparedness Measure for STS “Karding”

- Issued Advisory to All Provincial Agriculturist RE Tropical Storm "KARDING"
- Reported Pre-Disaster Report and status of crops in Central Luzon

CALABARZON

CAVITE PDRRMC

PDRRMO

- Attended PDRRMCs PDRA this 4:30pm;
- BDRRMCs were activated;
- Weather updates were relayed to base radios;
- Coordinated with MEO and PCG;
- As alert status were raised to RED, DOC is on its full operations strategically.

AMADEO

- Standby and monitor all critical places in the AOR
- Monitor all incoming report
- Gave instructions to all barangays to monitor and check all landslide prone areas and report any untoward incidents that may occur
- Convened MDRRMC and activated Emergency Operations Center
- Conducted patrols to secure people's residences and properties from other threats.
- Conducting roving at landslide prone area and disseminated pre-evacuation reminders to highly vulnerable communities that might be affected during the rainy season.
- Monitor all incoming report and continuous monitoring of weather condition

IMUS CITY

- Activation of the EOC; Standby for Activation of the CP
- Activation of the Response Clusters and Functions
- Activation of the Rapid Damage Assessment and Needs Analysis; (multi-office component);
- Activation of the Incident Command System for TS Karding;
- Activation of the Incident Management Team (IMT);
- Coordination meeting of EOC with Response Cluster
- Operational Briefing of IMT
- BDRRMC on continuous monitoring in their respective AORs and /or performance of other vital services.
- CDRRMO continuous coordination with BDRRMC and other line agencies for preparedness measure on LPA.
- Roving of ambulances response assets on AORs.
- Continuous Weather forecast monitoring on the LPA.
- Thunderstorm and rainfall forecast dissemination on social media sites and group chats.
- Conducted PDRA on September 23, 2022 at Mayor's Office, New City Hall, Malagasang 1-G, City of Imus, Cavite
- Preparation pack of relief goods.
- Inventory of resources water search and rescue equipment.
- Oplan Listo

BATANGAS PDRRMC

BATANGAS PDRRMO

- Activation of Emergency Operations Center
- Conducted EOC Briefing
- Resources for humanitarian assistance on standby for augmentation, if needed
- Logistics and Emergency Response Teams on standby and ready for mobilization
- Provincial IMT and Response Clusters on standby
- Continuous monitoring and analysis of weather situation through DOST-PAGASA
- Monitoring and dissemination of weather situation
- Continuous monitoring and coordination with LGUs and Ports in the AOR

- Development of situation reports and submission of the same to higher DRRMCs
- Conducted accounting of all resource requirement in support to operations
- Attended Pre-Disaster Risk Assessment Analyst and Core Group Meeting via Zoom

BATANGAS LDRRMCs

- Activation of Emergency Operations Center
- Continuous monitoring and analysis of weather situation thru DOST-PAGASA
- Continuous monitoring and coordination via SMS, Telephone/Phone calls and Social Media with City/Municipal DRRMOs regarding the status and weather situation in their respective AORs.

CALATAGAN MDRRMO

- Raised Emergency Operations Center alert status to Red Alert
- Immediate communication with BDRRMCs thru the Barangay Captains and BDRRMOs for preparedness measures or pre-emptive evacuation, if necessary;
- Coordinated with the member agencies for preparedness measures;
- Coordinated with the School Principals and SDRRMOs on the possible use of classroom buildings for evacuation;
- Prepositioned emergency vehicles, tools, equipment and welfare goods
- Continuous 24/7 monitoring through the Emergency Operation Center

NASUGBU MDRRMO

- Activated Emergency Operations Center
- Conducted PDRA Meeting which was attended by Council Members and Response Cluster
- Intensified social media updates for community information i.e. PAGASA updates and Pre-Storm reminders; Informed Barangays for possible evacuation; Informed DepEd Nasugbo East and West for possible use of Barangay ES and HS; and Activation of BDRRMCs
- Conducted inventory of all assets and personnel available for response.

DHSUD IV-A

- Coordinated with housing agencies for the identification of housing units that can be utilized as temporary shelter in connection with STY Karding.

AFP SOLCOM

- A total of 20 SRR Teams, 2 air assets, 14 land assets and 3 water assets are on standby.

DICT CALABARZON

- Checked equipment availability for possible deployment
- DICT Personnel on stand-by to support possible mobilization of ETC
- Issued initial postponement of ETC Jamboree in preparation for the typhoon
- Attendance to the Virtual EOC of DRRM-member agencies in response to typhoon Karding
- Coordinated with Quezon PDRRMO for possible deployment of equipment and responders to Polillo, Quezon. UPDATE: As per PDRRMO Quezon – to consider the deployment of units at General Nakar
- Activated DICT Region IV-A Virtual EOC as of 11:00 am, 25 September 2022
- Constant radio checks and monitoring through HF Radio (7.455 MHz)
- DICT GECS MOVE Vehicles and equipment on standby
- Activated free Wi-Fi sites in CALABARZON are still operational
- Ongoing preparation of deployment of VSAT to DICT Quezon to be situated in affected areas
- Coordination check with Power and Telco providers
- VSATS, Radios, Satellite Phones, and Generator Sets are on standby (3 HF Radios, 4 VHF Radios, 5 5kVA Genset)

DOST CALABARZON

- Monitored PAGASA and NCR-PRSD weather bulletins, RDRRMC EOC Updates and other weather

disturbance-related advisories, and disseminated to staff and stakeholders via DOST CALABARZON's Official Facebook Page and administered Facebook Groups and Messenger Chat Groups

- Disseminated List of Susceptible Barangays to Flood and Landslide from MGB to Provincial S&T Directors, DRMM Focal Persons and DOST CALABARZON staff.
- Attended Pre-Disaster Risk Assessment (PDRA) Meeting on Sept. 24, 4:00 PM.
- Attended EOC Meeting on Sept 25, 10:00AM
- Secured ICT and office equipment and continuous monitoring of status of office facilities remotely via CCTV

Rizal PDRRMC

PDRRMO

- Conduct PDRRMC Coordination meeting on September 22, 2022 via VTC;
- Attended RDRRMC PDRA on September 24, 2022;
- Maintained operational of 24/7 PDRRMO Operation Center;
- Continuous monitoring of movement of Tropical Cyclone KARDING;
- Continuous monitoring and coordination with LDRRMOs re: weather situation and any untoward incidents;
- Dissemination of important weather bulletins, advisory, and other relevant information to LDRRMCs and PDRRMC;
- Information dissemination and public advisory in coordination with PIO;
- Continuous monitoring of AREAS OF CONCERN which includes flood and flashflood prone areas, landslide prone areas, road network - internal road circulation & external linkages;
- Continuous monitoring of Laguna Lake water level;
- Issued ADVISORY dated September 23, 2022 to LDRRMCs –LDRRMOs - PDRRMC re: Close Monitoring, Preparedness and Response Actions ICOW Effects of TC KARDING;
- Equipment testing and maintenance;
- Welfare goods stockpile inventory in coordination with PSWD;
- PHO and RPHS personnel are on standby to provide health, nutrition, WASH, and MPHSS requirements as needed;
- Logistics-Engineering Cluster particularly the PEO-Motorpool is on standby for the deployment of construction & heavy equipment and emergency response vehicles;
- Operators on standby;
- Available fuel requirements;
- LGU Engineers are on-standby for damage assessment report;
- PIO Assists in dissemination of important bulletin and advisory;
- PIO is 24/7 available to receive and disseminate relevant information;
- DPWH Pre-positioned response assets
- DPWH Standby of personnel and operators
- DPWH Designate “spotters” within the major road segments of the province

PSWD

- Available relief goods in warehouse;
- Ready for relief augmentation for LGUs;

BFP-RIZAL

- Coordinate with DILG and LDRRMS in the conduct of local PDRA and undertake preparedness and response protocols;
- intensify conduct of OPLAN PAGHALASA in line with typhoon;
- Continuous monitoring of PAGASA weather advisories and bulletins;
- Conduct close coordination with the local DRRMO and other agencies for possible effects and/or hazards brought about the weather disturbances;
- Ensure availability of BFP Assets and Personal Protective Equipment at all times;
- Vigilant monitoring within AOR for possible rise of waters prone to flooding especially on areas to river channels and flood plains (prioritize areas which are highly susceptible to recent and repeated flooding for monitoring);
- Monitor houses along esteros and riverbank for possible erosion, debris flow and flooding;
- Conduct monitoring of landslide prone areas including moderately sloping ground with creeks/gullies;
- Strict observance of precautionary measures in responding to Search and Rescue Operations, Medical Response and Mass Evacuation;
- Coordinate with other agencies for the assessment of safety of evacuation centers and other establishment COVID-19 isolation, quarantine and treatment facilities from hazards; and
- Ensure health and safety of all responders at all times.

ANTIPOLO CDRRMO

- Monitor closely the warning and other advisories issued by DOST-PAG ASA, DENR MGB, and other surveillance agencies. Cross validate the current situation with the Doppler radar images, satellite images, and other science-based monitoring and forecasting tools;
- Initiate Pre-Disaster Risk Assessment (PDRA) at the city level as needed. Further, coordinate with the CDRRMO AND LDRRMO to conduct respective local PDRA and undertake preparedness based on Operation Listo;
- Strengthen risk communication and localize the warning to communities within respective areas of responsibility;
- Ensure adherence to the NDRRMC and DOH guidelines on COVID-19 Preparedness Measures for the anticipated rainy season ; and
- Submit regular CDRRMC's Situation Report (SITREP) , as needed , highlighting the current situation preparedness measures, summary of damages and response needs to the CDRRMO –Emergency Operation Center (Command Center).

TANAY MDRRMO

- Conducted Pre-Disaster Risk Assessment regarding Severe Tropical Storm KARDING duly presided by the Chairperson, MDRRMC, HON MAYOR RAFAEL A TANJUATCO with the Tanay PNP, Representative from the Liga ng Barangay, and Public safety Office and MDRRMO QRT's;
- Disseminated weather advisory to BDRRMCs regarding Severe Tropical Storm KARDING via communication letter and group chat;
- Activated Emergency Operation Center;
- Continuous weather monitoring via PAGASA-DOST and Windy website - Conducted inventory of supplies, equipment, and stockpile of goods;
- Suspension of tourism related activities until further notice - Coordinated with the Tanay Fire Station, C, OPNS Section

MONTALBAN MDRRMO

- Continuous dissemination of public advisories and weather bulletin from DOST and PDRRMC social media platform

- Continuous monitoring and 24/7 standby alert;
- Off-duty personnel on call alert
- Pre-positioned stockpile food items

MORONG MDRRMO

- The Emergency Operations Center (EOC) is still on Red Alert Status
- LGU Personnel/ DRRMO on 24/7 operations
- Monitoring weather bulletin from PAGASA-DOST
- Local IMT on standby
- Continuous coordination with Local Responders, PNP, BFP, PCG and AFP Republic of the Philippines PROVINCE OF RIZAL Municipality of Morong
- Continuous dissemination of DOST-PAGASA Weather Update, Bulletins and Advisories to official social media accounts (FB Page) of the LDRRMO and LGU Morong
- Informed LDRRMC/ BDRRMC on weather updates, advisories, and bulletins through group chat (Messenger)
- LDRRMO ERT on monitor in all identified flood prone areas, Morong River, Sakayin Creek.
- Conducted trimming of trees at Morong National High School
- Emergency Transport Rescue Vehicles and Generator Sets/Power Saw and Rescue Equipment on standby
- Prepositioned SRR Teams and modular tents
- Morong BDRRMCs are activated and conducted bandillo of public warnings as well as updating through social media
- Morong BDRRMCs also prepared Barangay Evacuation Cents and welfare Packs, monitor water levels, activated SRR Teams and prepositioned rescue equipment and vehicles.

QUEZON PDRRMC

QUEZON PDRRMO

- Prepositioned resources
- Monitoring of critical area
- Fishermen are encouraged not to venture out
- Preparation/Inventory of Search and Rescue Equipment
- Disaster Risk Reduction and Management Councils are reminded to continuously monitor watercourses, rivers and its tributaries
- Disaster Risk Reduction and Management Councils are reminded to continuously disseminate advisories through local/community leaders and/or local media to inform communities, particularly residents in low-lying areas, near mountain slopes and coastal areas of possible flooding/flash floods, and landslides
- Continuous dissemination of weather forecasts and general flood advisories to all LDRRMCs through SMS, e-mail and social networking sites.
- Continuous coordination to LDRRMOs regarding the status of their Area of Responsibility.
- Land, water, and medical equipment assets are on standby
- Closed monitoring of all Cities and Municipalities within the AOR
- Requested the Council to prepared Teams for augmentation
- Conducted Pre-Disaster Risk Assessment on 24 September 2022
- Continuous monitoring Ports and resource mobilization
- Prepositioned 1 SRR Team in Real, Quezon composed of four (4) Quezon PDRRMO personnel with 1 Rescue Vehicle and 1 Carrier Truck with Rescue Boat and 4 BFP Quezon SRF with 1 Ambulance
- Prepositioned of Food Packs to Lamon Bay Area and Reina Area

ATIMONAN MDRRMO

- IMT/EOC on stand-by
- MDRRMO Command Center - continuous monitoring of traffic and weather situation
- Posting of early warning advices thru MDRRMO Facebook Account and Messenger
- Text blasts to all Punong Barangay and Barangay Action Officers – update on current weather situation and reminding all concerns to be on alert status
- Activated Emergency Operations Center
- Prepositioned necessary rescue equipment
- Continuous monitoring of weather situation through DOST-PAGASA and dissemination of weather bulletins/warnings/advisories,
- Continuous monitoring of AOR

ALABAT MDRRMO

- Prepositioned necessary rescue equipment
- Continuous monitoring of weather situation through DOST-PAGASA and dissemination of weather bulletins/warnings/advisories,
- Continuous monitoring of AOR

BUENAVISTA MDRRMO

- Prepositioned necessary rescue equipment
- Continuous monitoring of weather situation through DOST-PAGASA and dissemination of weather bulletins/warnings/advisories,
- Continuous monitoring of AOR

BURDEOS MDRRMO

- Activation of Emergency Operations Center
- Prepositioned necessary rescue equipment
- Continuous monitoring of weather situation through DOST-PAGASA and dissemination of weather bulletins/warnings/advisories,
- Continuous monitoring of AOR
- Initiated forced evacuation in all barangays

CALAUAG MDRRMO

- Activation of Emergency Operations Center
- Prepositioned necessary rescue equipment
- Continuous monitoring of weather situation through DOST-PAGASA and dissemination of weather bulletins/warnings/advisories,
- Continuous monitoring of AOR

CATANAUAN MDRRMO

- Activation of Emergency Operations Center

- Prepositioned necessary rescue equipment
- Continuous monitoring of weather situation through DOST-PAGASA and dissemination of weather bulletins/warnings/advisories,
- Continuous monitoring of AOR

DOLORES MDRRMO

- Activation of Emergency Operations Center
- Prepositioned necessary rescue equipment
- Continuous monitoring of weather situation through DOST-PAGASA and dissemination of weather bulletins/warnings/advisories,
- Continuous monitoring of AOR

GENERAL LUNA MDRRMO

- Activation of Emergency Operations Center
- Prepositioned necessary rescue equipment
- Continuous monitoring of weather situation through DOST-PAGASA and dissemination of weather bulletins/warnings/advisories,
- Continuous monitoring of AOR

GENERAL NAKAR MDRRMO

- Municipal Engineering Office detailed at Disaster Operations Center
- Prepositioned rescue equipment
- Activated Incident Command System and all Barangay Emergency Response Team
- Conducted meeting with Brgys. Poblacion, Pamplona, Catablingan, and Banglos (lowest lying barangay)
- Continuously disseminate weather update to all barangay through base radios.
- Continuous monitoring of water level at Anoling-Banugao Flood Water Watchpoint
- Alert and advised BDRRMC and BERTS at Pagsangahan Flood Water Watch Point to monitor water level
- Cancelled all tourism-related activities and halted entry of tourist in the AOR.

GUINAYANGAN MDRRMO

- Activation of Emergency Operations Center
- Prepositioned rescue equipment and other logistics
- Continuous monitoring of weather situation through DOST-PAGASA and dissemination of weather bulletins/SS/advisories,
- Continuous monitoring of AOR

INFANTA MDRRMO

- All rescue equipment are in good condition and prepositioned.
- Monitoring water level at Agos River, Brgy. Banugao from time to time by the assigned staff.
- Monitoring of FLOOD WATCH POINT at Brgy. Magsaysay and currently on normal water level.
- Latest Weather Bulletin posted on Infanta Quezon ERT Facebook page.
- No water interruption as of reporting time.
- Power interruption has been scheduled today, started at 0600H until 1800H.
- Sea Travels are suspended at 12 noon, 24 September 2022.
- Rescue equipment are all prepositioned for any possible incident
- Put signal signage near Municipal Hall of Infanta and informed the barangay officials regarding this typhoon.
- Activated Emergency Operations Center
- Continuous information dissemination
- Continuous monitoring of situation and coordination are being conducted by the MDRRM Council of Infanta, Quezon Tropical Storm KARDING

LUCBAN MDRRMO

- Activation of Emergency Operations Center
- Prepositioned rescue equipment and other logistics
- Continuous monitoring of weather situation through DOST-PAGASA and dissemination of weather bulletins/warnings/advisories,
- Continuous monitoring of AOR
- Ensured readiness of Brgy. Evacuation Centers

MACALELON MDRRMO

- Activation of Emergency Operations Center
- Prepositioned rescue equipment and other logistics

- Continuous monitoring of weather situation through DOST-PAGASA and dissemination of weather bulletins/warnings/advisories,
- Continuous monitoring of AOR

MAUBAN MDRRMO

- Activation of Emergency Operations Center
- Prepositioned rescue equipment and other logistics
- Continuous monitoring of weather situation through DOST-PAGASA and dissemination of weather bulletins/warnings/advisories,
- Continuous monitoring of AOR

MULANAY MDRRMO

- Red Alert Activation of Emergency Operations Center
- Attended PDRRMC Quezon Pre-Disaster Risk Assessment on 24 September 2022
- Conducted Mulanay MDRRMC PDRA for Typhoon Karding on 24 September 2022;
- Prepositioned food packs and prepared search and rescue equipment
- Continuous monitoring of weather situation through DOST-PAGASA and dissemination of weather bulletins/warnings/advisories,
- Continuous monitoring of AOR

SAMPALOC MDRRMO

- Activation of Emergency Operations Center
- Prepositioned rescue equipment and other logistics
- Continuous monitoring of weather situation through DOST-PAGASA and dissemination of weather bulletins/warnings/advisories,
- Continuous monitoring of AOR

SAN ANDRES MDRRMO

- Activation of Emergency Operations Center
- Prepositioned rescue equipment and other logistics
- Continuous monitoring of weather situation through DOST-PAGASA and dissemination of weather bulletins/warnings/advisories,
- Continuous monitoring of AOR

SAN ANTONIO MDRRMO

- Activation of Emergency Operations Center
- Prepositioned rescue equipment and other logistics
- Continuous monitoring of weather situation through DOST-PAGASA and dissemination of weather bulletins/warnings/advisories,
- Continuous monitoring of AOR

SAN NARCISO MDRRMO

- Activation of Emergency Operations Center
- Prepositioned rescue equipment and other logistics
- Continuous monitoring of weather situation through DOST-PAGASA and dissemination of weather bulletins/warnings/advisories,
- Continuous monitoring of AOR

PAGBILAO MDRRMO

- Activation of Emergency Operations Center
- Prepositioned rescue equipment and other logistics
- Continuous monitoring of weather situation through DOST-PAGASA and dissemination of weather bulletins/warnings/advisories,
- Continuous monitoring of AOR

PADRE BURGOS MDRRMO

- Activation of Emergency Operations Center
- Conducted Pre-Disaster Risk Assessment
- Close coordination with all members of the councils and concerned agencies regarding situation updates
- Prepositioned rescue equipment and other logistics
- Continuous monitoring of weather situation through DOST-PAGASA and dissemination of weather bulletins/warnings/advisories,

- Continuous monitoring of AOR

PANUKULAN MDRRMO

- Activation of Emergency Operations Center
- Prepositioned rescue equipment and other logistics
- Continuous monitoring of weather situation through DOST-PAGASA and dissemination of weather bulletins/warnings/advisories,
- Continuous monitoring of AOR
- Initiated forced evacuation in all barangays

PATNANUNGAN MDRRMO

- Activation of Emergency Operations Center
- Prepositioned rescue equipment and other logistics
- Continuous monitoring of weather situation through DOST-PAGASA and dissemination of weather bulletins/warnings/advisories,
- Continuous monitoring of AOR
- Initiated forced evacuation in six (6) barangays

POLILLO MDRRMO

- Activation of Emergency Operations Center
- Prepositioned rescue equipment and other logistics
- Continuous monitoring of weather situation through DOST-PAGASA and dissemination of weather bulletins/warnings/advisories,
- Continuous monitoring of AOR
- Initiated forced evacuation in twenty (20) barangays

LOPEZ MDRRMO

- Activation of Emergency Operations Center
- Prepositioned rescue equipment and other logistics
- Continuous monitoring of weather situation through DOST-PAGASA and dissemination of weather bulletins/warnings/advisories,
- Continuous monitoring of AOR

SARIAYA MDRRMO

- Prepositioned heavy equipment in the Emergency Operations Center
- All personnel on alert status
- Inventoried stockpile food items
- Disseminated information about Typhoon Karding thru social media account to all Brgy. Secretary and Captains
- Conducted bandillo within the AOR
- Continuous monitoring of spillways within AOR including:
 - ? Tumbaga-Canda;
 - ? Tumbaga;
 - ? Limbon;
 - ? Mamala-Balubal;
 - ? San Roque.

TAYABAS CDRRMO

- Activated Emergency Operations Center to Red Alert Status
- Continuous disseminates weather bulletins and weather forecast at the local levels and to all 66 barangay officials through SMS and social media and through local/community leaders and/or local media to inform and warn communities particularly residents in low-lying areas and near mountain slopes of possible flooding/flash floods and landslides;
- Advised City Information Office for wide dissemination of weather condition updates;
- Continuous monitoring and coordination with all barangay officials regarding weather situation and any untoward incidents;
- Closed monitoring of the river conditions especially along with those Early Monitoring System (EWS) and water levels in rivers;
- Prepositioned basic supplies and Disaster Rescue and Response Equipment (DRRE)

TIAONG MDRRMO

- Activation of Emergency Operations Center

- Prepositioned rescue equipment and other logistics
- Continuous monitoring of weather situation through DOST-PAGASA and dissemination of weather bulletins/warnings/advisories,
- Continuous monitoring of AOR

REAL MDRRMO

- Activation of Emergency Operations Center
- Prepositioned rescue equipment and other logistics
- Continuous monitoring of weather situation through DOST-PAGASA and dissemination of weather bulletins/warnings/advisories,
- Continuous monitoring of AOR
- Issued memorandum to the Barangay for preparedness of the local chief executive

UNISAN MDRRMO

- Activation of Emergency Operations Center
- Prepositioned rescue equipment and other logistics
- Continuous monitoring of weather situation through DOST-PAGASA and dissemination of weather bulletins/warnings/advisories,
- Continuous monitoring of AOR

QUEZON PDRRMO

- Prepositioned resources
- Monitoring of critical area
- Fishermen are encouraged not to venture out
- Preparation/Inventory of Search and Rescue Equipment
- Disaster Risk Reduction and Management Councils are reminded to continuously monitor watercourses, rivers and its tributaries
- Disaster Risk Reduction and Management Councils are reminded to continuously disseminate advisories through local/community leaders and/or local media to inform communities, particularly residents in low-lying areas, near mountain slopes and coastal areas of possible flooding/flash floods, and landslides
- Continuous dissemination of weather forecasts and general flood advisories to all LDRRMCs through SMS, e-mail and social networking sites.
- Continuous coordination to LDRRMOs regarding the status of their Area of Responsibility.
- Land, water, and medical equipment assets are on standby
- Closed monitoring of all Cities and Municipalities within the AOR
- Requested the Council to prepared Teams for augmentation
- Conducted Pre-Disaster Risk Assessment on 24 September 2022
- Continuous monitoring Ports and resource mobilization
- Prepositioned 1 SRR Team in Real, Quezon composed of four (4) Quezon PDRRMO personnel with 1 Rescue Vehicle and 1 Carrier Truck with Rescue Boat and 4 BFP Quezon SRF with 1 Ambulance
- Prepositioned of Food Packs to Lamon Bay Area and Reina Area

ATIMONAN MDRRMO

- IMT/EOC on stand-by
- MDRRMO Command Center - continuous monitoring of traffic and weather situation
- Posting of early warning advices thru MDRRMO Facebook Account and Messenger
- Text blasts to all Punong Barangay and Barangay Action Officers – update on current weather situation and reminding all concerns to be on alert status
- Activated Emergency Operations Center
- Prepositioned necessary rescue equipment
- Continuous monitoring of weather situation through DOST-PAGASA and dissemination of weather bulletins/warnings/advisories,
- Continuous monitoring of AOR

ALABAT MDRRMO

- Prepositioned necessary rescue equipment
- Continuous monitoring of weather situation through DOST-PAGASA and dissemination of weather bulletins/warnings/advisories,
- Continuous monitoring of AOR

BUENAVISTA MDRRMO

- Prepositioned necessary rescue equipment
- Continuous monitoring of weather situation through DOST-PAGASA and dissemination of weather bulletins/warnings/advisories,

- Continuous monitoring of AOR

BURDEOS MDRRMO

- Activation of Emergency Operations Center
- Prepositioned necessary rescue equipment
- Continuous monitoring of weather situation through DOST-PAGASA and dissemination of weather bulletins/warnings/advisories,
- Continuous monitoring of AOR
- Initiated forced evacuation in all barangays

CALAUAG MDRRMO

- Activation of Emergency Operations Center
- Prepositioned necessary rescue equipment
- Continuous monitoring of weather situation through DOST-PAGASA and dissemination of weather bulletins/warnings/advisories,
- Continuous monitoring of AOR

CATANAUAN MDRRMO

- Activation of Emergency Operations Center
- Prepositioned necessary rescue equipment
- Continuous monitoring of weather situation through DOST-PAGASA and dissemination of weather bulletins/warnings/advisories,
- Continuous monitoring of AOR

DOLORES MDRRMO

- Activation of Emergency Operations Center
- Prepositioned necessary rescue equipment
- Continuous monitoring of weather situation through DOST-PAGASA and dissemination of weather bulletins/warnings/advisories,
- Continuous monitoring of AOR

GENERAL LUNA MDRRMO

- Activation of Emergency Operations Center
- Prepositioned necessary rescue equipment
- Continuous monitoring of weather situation through DOST-PAGASA and dissemination of weather bulletins/warnings/advisories,
- Continuous monitoring of AOR

GENERAL NAKAR MDRRMO

- Municipal Engineering Office detailed at Disaster Operations Center
- Prepositioned rescue equipment
- Activated Incident Command System and all Barangay Emergency Response Team
- Conducted meeting with Brgys. Poblacion, Pamplona, Catablingan, and Banglos (lowest lying barangay)
- Continuously disseminate weather update to all barangay through base radios.
- Continuous monitoring of water level at Anoling-Banugao Flood Water Watchpoint
- Alert and advised BDRRMC and BERTS at Pagsangahan Flood Water Watch Point to monitor water level
- Cancelled all tourism-related activities and halted entry of tourist in the AOR.

GUINAYANGAN MDRRMO

- Activation of Emergency Operations Center
- Prepositioned rescue equipment and other logistics
- Continuous monitoring of weather situation through DOST-PAGASA and dissemination of weather bulletins/SS/advisories,
- Continuous monitoring of AOR

INFANTA MDRRMO

- All rescue equipment are in good condition and prepositioned.
- Monitoring water level at Agos River, Brgy. Banugao from time to time by the assigned staff.
- Monitoring of FLOOD WATCH POINT at Brgy. Magsaysay and currently on normal water level.
- Latest Weather Bulletin posted on Infanta Quezon ERT Facebook page.
- No water interruption as of reporting time.
- Power interruption has been scheduled today, started at 0600H until 1800H.

- Sea Travels are suspended at 12 noon, 24 September 2022.
- Rescue equipment are all prepositioned for any possible incident
- Put signal signage near Municipal Hall of Infanta and informed the barangay officials regarding this typhoon.
- Activated Emergency Operations Center
- Continuous information dissemination
- Continuous monitoring of situation and coordination are being conducted by the MDRRM Council of Infanta, Quezon Tropical Storm KARDING

LUCBAN MDRRMO

- Activation of Emergency Operations Center
- Prepositioned rescue equipment and other logistics
- Continuous monitoring of weather situation through DOST-PAGASA and dissemination of weather bulletins/warnings/advisories,
- Continuous monitoring of AOR
- Ensured readiness of Brgy. Evacuation Centers

MACALELON MDRRMO

- Activation of Emergency Operations Center
- Prepositioned rescue equipment and other logistics
- Continuous monitoring of weather situation through DOST-PAGASA and dissemination of weather bulletins/warnings/advisories,
- Continuous monitoring of AOR

MAUBAN MDRRMO

- Activation of Emergency Operations Center
- Prepositioned rescue equipment and other logistics
- Continuous monitoring of weather situation through DOST-PAGASA and dissemination of weather bulletins/warnings/advisories,
- Continuous monitoring of AOR

MULANAY MDRRMO

- Red Alert Activation of Emergency Operations Center
- Attended PDRRMC Quezon Pre-Disaster Risk Assessment on 24 September 2022
- Conducted Mulanay MDRRMC PDRA for Typhoon Karding on 24 September 2022;
- Prepositioned food packs and prepared search and rescue equipment
- Continuous monitoring of weather situation through DOST-PAGASA and dissemination of weather bulletins/warnings/advisories,
- Continuous monitoring of AOR

SAMPALOC MDRRMO

- Activation of Emergency Operations Center
- Prepositioned rescue equipment and other logistics
- Continuous monitoring of weather situation through DOST-PAGASA and dissemination of weather bulletins/warnings/advisories,
- Continuous monitoring of AOR

SAN ANDRES MDRRMO

- Activation of Emergency Operations Center
- Prepositioned rescue equipment and other logistics
- Continuous monitoring of weather situation through DOST-PAGASA and dissemination of weather bulletins/warnings/advisories,
- Continuous monitoring of AOR

SAN ANTONIO MDRRMO

- Activation of Emergency Operations Center
- Prepositioned rescue equipment and other logistics
- Continuous monitoring of weather situation through DOST-PAGASA and dissemination of weather bulletins/warnings/advisories,
- Continuous monitoring of AOR

SAN NARCISO MDRRMO

- Activation of Emergency Operations Center

- Prepositioned rescue equipment and other logistics
- Continuous monitoring of weather situation through DOST-PAGASA and dissemination of weather bulletins/warnings/advisories,
- Continuous monitoring of AOR

PAGBILAO MDRRMO

- Activation of Emergency Operations Center
- Prepositioned rescue equipment and other logistics
- Continuous monitoring of weather situation through DOST-PAGASA and dissemination of weather bulletins/warnings/advisories,
- Continuous monitoring of AOR

PADRE BURGOS MDRRMO

- Activation of Emergency Operations Center
- Conducted Pre-Disaster Risk Assessment
- Close coordination with all members of the councils and concerned agencies regarding situation updates
- Prepositioned rescue equipment and other logistics
- Continuous monitoring of weather situation through DOST-PAGASA and dissemination of weather bulletins/warnings/advisories,
- Continuous monitoring of AOR

PANUKULAN MDRRMO

- Activation of Emergency Operations Center
- Prepositioned rescue equipment and other logistics
- Continuous monitoring of weather situation through DOST-PAGASA and dissemination of weather bulletins/warnings/advisories,
- Continuous monitoring of AOR
- Initiated forced evacuation in all barangays

PATNANUNGAN MDRRMO

- Activation of Emergency Operations Center
- Prepositioned rescue equipment and other logistics
- Continuous monitoring of weather situation through DOST-PAGASA and dissemination of weather bulletins/warnings/advisories,
- Continuous monitoring of AOR
- Initiated forced evacuation in six (6) barangays

POLILLO MDRRMO

- Activation of Emergency Operations Center
- Prepositioned rescue equipment and other logistics
- Continuous monitoring of weather situation through DOST-PAGASA and dissemination of weather bulletins/warnings/advisories,
- Continuous monitoring of AOR
- Initiated forced evacuation in twenty (20) barangays

LOPEZ MDRRMO

- Activation of Emergency Operations Center
- Prepositioned rescue equipment and other logistics
- Continuous monitoring of weather situation through DOST-PAGASA and dissemination of weather bulletins/warnings/advisories,
- Continuous monitoring of AOR

SARIAYA MDRRMO

- Prepositioned heavy equipment in the Emergency Operations Center
- All personnel on alert status
- Inventoried stockpile food items
- Disseminated information about Typhoon Karding thru social media account to all Brgy. Secretary and Captains
- Conducted bandillo within the AOR
- Continuous monitoring of spillways within AOR including:
 - ? Tumbaga-Canda;
 - ? Tumbaga;

- ? Limbon;
- ? Mamala-Balubal;
- ? San Roque.

TAYABAS CDRRMO

- Activated Emergency Operations Center to Red Alert Status
- Continuous disseminates weather bulletins and weather forecast at the local levels and to all 66 barangay officials through SMS and social media and through local/community leaders and/or local media to inform and warn communities particularly residents in low-lying areas and near mountain slopes of possible flooding/flash floods and landslides;
- Advised City Information Office for wide dissemination of weather condition updates;
- Continuous monitoring and coordination with all barangay officials regarding weather situation and any untoward incidents;
- Closed monitoring of the river conditions especially along with those Early Monitoring System (EWS) and water levels in rivers;
- Prepositioned basic supplies and Disaster Rescue and Response Equipment (DRRE)

TIAONG MDRRMO

- Activation of Emergency Operations Center
- Prepositioned rescue equipment and other logistics
- Continuous monitoring of weather situation through DOST-PAGASA and dissemination of weather bulletins/warnings/advisories,
- Continuous monitoring of AOR

REAL MDRRMO

- Activation of Emergency Operations Center
- Prepositioned rescue equipment and other logistics
- Continuous monitoring of weather situation through DOST-PAGASA and dissemination of weather bulletins/warnings/advisories,
- Continuous monitoring of AOR
- Issued memorandum to the Barangay for preparedness of the local chief executive

UNISAN MDRRMO

- Activation of Emergency Operations Center
- Prepositioned rescue equipment and other logistics
- Continuous monitoring of weather situation through DOST-PAGASA and dissemination of weather bulletins/warnings/advisories,
- Continuous monitoring of AOR

Laguna PDRRMC

LAGUNA PDRRMO

- Activation of IMT using Incident Complex as Management Option.
- Activation of Emergency Operations Center
- Dissemination of advisories and announcements via Emails, Cell phone, DRRM-MS, Facebook and centralized radios.
- Continuous monitoring and coordination with PDRRMC and C/MDRRMC re: weather situation and any untoward incidents.
- Consolidation of Situational reports and forwarded to Office of the Civil Defense- Region IV-A (CALABARZON).
- Inventory and Preparations of equipment.
- Response assets are available for augmentation
- Attending Pre- Disaster Risk Assessment (PDRA) Analyst and Core Group meeting

B. LADRRMO

LUISIANA MDRRMO

- Activate concerned BDRRMCs for early warning measures and vigilant monitoring of their areas of jurisdiction.
- Operations Center OpCen is activated 24/7 for closely monitoring of the situation, give update to the public and ensure the safety of the community.

- Consistent communication and coordination to all Barangay Captains of 23 barangays thru group chat in messenger and radio about the status in their jurisdiction.
- Vigilant monitoring of hazard prone areas.
- Standby Response Teams (ERT, Task Force, CCTV Operators, RHU personnel)
- Preposition supplies, equipment and response vehicle once needed.
- Ensure all response vehicles are in good working condition.
- All BDRRMCs will be notified and will be given warning through handheld radios, phone calls, SMS messaging, and via social networking sites.
- Announcements, warnings and status updates will be posted on the MDRRMO and the Municipality's official social media sites.
- Information Education Materials about typhoon will be posted on municipal employees group chat, MDRRMC group chat, Barangay Captains group chat and posted on the MDRRMO official social media account.
- Continuously advise community of situation updates and preparedness action of the municipality.
- Consistent communication and coordination to PNP, BFP, MHO, MSWDO, and Task Force for rescue and clearing operations.
- Ensure that communication lines are working properly.
- Conduct cutting/trimming of trees which are deemed hazardous and may endanger lives due to strong winds.
- If there will be evacuees, constantly remind them to always properly wear their face masks, even inside evacuation centers.
- Covid-19 Protocols will still be followed.

CALAMBA CDRRMO

- LDRRMD Command Center is constantly monitoring the track of TS "Karding" thru PAGASA website and other weather monitoring app.
- Emergency Operations Center is on stand-by and is under "white alert" status.
- Continuous information dissemination/advisories thru FB Page, and VHF radio.
- Constant weather updates and advisories thru LDRRMD FB page.
- Barangay Quick Response Team BQRT's are on alert to continuously report and provide information to the Command Center regarding the situation within their respective AOR's.
- Prepositioning of LDRRMD Resources
 - ? Fiber Plastic Boat
 - ? Outboard motor
 - ? Paddle
 - ? Torpedo buoy
 - ? Life vests
 - ? Generator set
 - ? Extrication device
- Equipment undergo regular checking
- Barangays are advised to ready their evacuation centers.
- Situational Report submitted to OCD and PDRRMO as of Sept. 23,2022,11:00am.
- Low lying barangays are advice to prepare their evacuation area.
- All resources are on standby and in good condition.
- LDRRMD Special Operations staff are doing cutting of trees, de-clogging of canals and risk identification.
- Monitoring of water level in San Juan River and San Cristobal River.
- Monitoring of landslide area.

PANGIL MDRRMO

- Increase preparedness and safety of the community through information, education and communication campaign.
- Identification of areas susceptible to flooding and landslide.
- Maintain an open communication with all barangays for any needed assistance and updates.
- Emergency hotline numbers posted in different conspicuous places.
- Stockpiling of relief goods.
- Inventory of equipment and maintenance of rescue vehicles.
- Implement pre-emptive evacuation as needed.
- Report immediately all emergency/untoward incidents and actions taken, and situational updates to the PDRRMO.

SINILOAN MDRRMO

- Conducted PDRA in Lowland and Upland Barangay's.
- Conducted meeting with RHU and MSWD regarding Evacuation protocols.
- Conducted meeting with Barangay Captain and School DRRM Coordinators.
- Conducted Pruning of trees along main roads and clearing of waterways
- Conducted Public address regarding things to do before, during and after the onslaught of the tropical storm.
- Closely monitored water level and weather condition.
- Inspected and prepared tools and equipment in preparation for the tropical storm.
- Coordinated PNP, BFP and Red Cross Siniloan regarding the tropical storm.
- 24/7 continuous monitoring in Operation center.
- Closely monitoring in LGU and Updated Situational Report to PDRRMO.

MAJAYJAY MDRRMO

- Conducted close monitoring for Typhoon Karding.
- All information were disseminated and Coordinated to all Barangay Officials.
- Stand by all Rescue Tools and Equipment.
- Checked available medicine kit and other related supplies needed for emergency response.
- Stock file for foods, supplies and other necessities were coordinated with the MSWD for the needed.
- Checked the preparedness of the evacuation center of all Barangays and secured all the equipment's and tools are intact.
- As of September 24, 2022 1300H, Good weather condition and no untoward incident happened related to weather situation.

SANTA CRUZ MDRRMO

- Activation of Emergency Operation Center and Incident Management Team;
- Conduct a roving inspection within area of responsibility;
- Continuous monitoring of Weather Situation;
- Continuous monitoring of installed Early Warning Device at Santa Cruz Bridge, Pagsawitan Bridge, and San Pablo Norte Fish Port;
- Continuous monitoring of installed water level sensor at Pagsawitan Bridge;
- Continuous monitoring of Water level at Brgy. Alipit, Brgy. San Jose, Brgy. Santisima Cruz, Brgy. San Pablo Norte, Brgy. Santo. Angel Norte, Brgy. Santo Angel Central, Brgy. Santo Angel Sur, Brgy. Calios and Santa Cruz River;
- Continuous monitoring of irrigation canals along Brgy. Bubukal, Brgy. Bagumbayan, and Brgy. Calios;
- Regular inspection and maintenance of Rescue Boats;
- Upgrading of Water Rescue Tools/Equipment;
- Upgrading of rescue boat and hauling system;
- Regular inspection and maintenance of Pilot Evacuation Center;
- Regular inspection and maintenance of Ambulance and Rescue Vehicle;
- Continuous coordination with OCD and PDRRMO; and
- Continuous coordination with BDRRMC and various sector leaders.

OCD CALABARZON

- Issued RDRRMC Memorandum No. 133 to all RDRRMC CALABARZON Member- Agencies and LDRRMCs dated 23 September 2022 re Close Monitoring and Preparations for Tropical Cyclone "Karding" and Southwest Monsoon
- Issued RDRRMC Memorandum No. 134 to all RDRRMC CALABARZON Member- Agencies and LDRRMCs dated 24 September 2022 re Pre-Disaster Risk Assessment (PDRA) Analyst and Core Group Meeting ICOW Tropical Storm "Karding"
- Conducted Pre-Disaster Risk Assessment (PDRA) Analyst and Core Group Meeting ICOW Tropical Storm "Karding" on 24 September 2022 at 4:00 PM via Zoom
- Attended the NDRRM EOC Weather Updating Meetings.
- Joined the NDRRMC Virtual EOC Briefing
- Continuous sending of warning, bulletins, and advisories from DOST-PAGASA, DENR-MGB and other warning-agencies through CALABARZON DRRMOs Group Chat, emails and Facebook page;
- Continuous monitoring and coordinating with CALABARZON P/C/MDRRMOs RDRRMC member agencies re situations in their respective AOR.
- Participated in NDRRMC briefing at 0900H 25 September 2022.
- Conducted RDRRMC Virtual EOC updating and briefing at 1200H 25 September 2022.

PRO CALABARZON

- Issued memorandum for the activation of PNP Provincial and City/Municipal Disaster Incident Management Task Group (DIMTG)
- Disseminated memorandum re repositioning of personnel, mobility, power supply, DMR and Tactical Radios, SAR equipment in coordination with respective LDRRMOs and concerned LGUs.

PCG STL

- Issued Sea Travel Advisory No. 1 re suspension of trips

PCG NCR

- Declaration of appropriate alert status
- Organized DRG Teams CMA Floating assets and mobility
- Prepared peculiar equipment slant equipage for possible deployment
- Ensure to fill dash up logistical requirements
- Monitor significant slant relevant info re tropical cyclone
- Ensure timely declaration of suspension of trips

DEPED CALABARZON

- Disseminated advisories from DOST-PAGASA to schools;
- Reiterated and monitored schools on their preparedness measures as per DO 33, s. 2021 and DO 37, s. 2022;
- Coordinated with respective local DRRM Council
- Mobilize Psychological First Aid (PFA) providers;
- Continuously monitor the situation in the affected offices and schools to provide Essential Element Information to be included in the next Situational Report;
- Continuously coordinate with the DepEd Quick Response and Recovery Team (QRRT) for the agency's response plans and action;
- Continuously coordinate with the Education Cluster members and partners for updating, response action planning and resource mobilization
- Continuously disseminate latest bulletins and advisories, IEC materials, and press releases

DPWH CALABARZON

BATANGAS FIRST, BATANGAS SECOND, BATANGAS THIRD BATANGAS FOURTH, CAVITE FIRST, CAVITE SECOND, CAVITE THIRD, LAGUNA FIRST, LAGUNA SECOND, LAGUNA THIRD, RIZAL FIRST, RIZAL SECOND, QUEZON FIRST, QUEZON SECOND, QUEZON THIRD, QUEZON FOURTH

- Equipment and manpower are repositioned and ready for deployment.
- Continuous monitoring of national roads and bridges.
- Attended the RDRRMC PDRA ICOW Typhoon "Karding"
- Regular submission of Situation Reports to RDRRMC

DSWD CALABARZON

- Issuance of Advisory to the RPQRTs with attached actions to be undertaken to monitor the status of CCCM, IDPP, FNI
- Release of Situational Report and DROMIC Report within the set timeline

- Activate the Agency Operations Center
- Activate the RPQRT and needed response action
- Conduct coordination meeting with the Response Cluster
- Inventory of Available resources and request of Stockpile and Standby Funds
- Issue a communication letter to the LGUs with prepositioned goods
- To deploy standby FFPs in Real, Quezon for possible augmentation to Polilio Group of Islands in Quezon
- Issuance of memorandum on the activation of Response Clusters
- Available Food and Non-Food Items

- Food Items

There are available 13,882 Family Food Packs worth P8,036,662.15 at FO warehouses and satellite warehouses

- Non-Food Items

Non-Food Items (NFI) worth P33,995,376.50 are stored at the FO warehouse in Dasmarinas City, Cavite and at Batangas Sports Complex in Batangas Province

- Standby Funds. The FO has P2,006,850.00 standby funds with on-going procurement of raw materials for additional production of family food packs that can produce a total of 3,500 Family Food Packs.

- The FO is in coordination with the Polilio Group of Islands (POGI) and other Island Municipalities for monitoring and any possible augmentation of assistance.
- The FO has issued advisory for the activation of all Quick Response Teams and Emergency Operations Center due to STY Karding in the region.
- The members of the Regional Response Cluster were advised to ensure that resources are available should need arises.
- The Local Social Welfare and Development Offices (LSWDOs) in the identified flood, landslide and storm surge prone areas were advised to undertake pre-emptive evacuation.

DILG CALABARZON

- Submitted Situation Report as of 8:00 PM
- Activated Emergency Operations Center and DORMS for STS Karding thru issuance of Memorandum dated September 24, 2022
- Dissemination of Advisories from DILG Codix
- Attended PDRA and reported preparedness actions of DILG IV-A on September 24, 2022
- Monitoring of Situation
- Monitored preparedness actions of all CALABARZON LGUs using the Operation L!STO Disaster Prepared Protocols.
- Attended RDRRMC Virtual EOC
- Attended NDRRMC Briefing at 9:00 AM
- Continuous coordination with DILG 4A Provincial and Field Offices

DILG BATANGAS

- Disseminated Advisory provincial government, 4 Cities, 30 Municipalities and 1078 barangays;
- Close coordination and active network between the DILG and PDRRMO for an intensified preparedness monitoring and appropriate actions to be done if warrants;
- Forwarded email advisory, weather updates, etc. to all concerned;
- Updated monitoring spreadsheet for TS KARDING
- Continuous monitoring

DILG CAVITE

- Informed PDRRMO of Weather Advisory via Messenger, Email, and transmittal of its hard copy

DILG LAGUNA

- Activation of Monitoring and Reporting Systems for TS Maring
- Forwarded DILG Advisory to LGUs thru Cluster Heads and C/MLGOOs, and PDRRMO
- Close monitoring of disaster-related activities, and possible preemptive evacuation

DILG RIZAL

- Disseminated the urgent memorandum regarding activation of EOC and DORMs through the C/MLGOOs and PDRRMO
- Attended Emergency Meeting on the Risk Assessment of TS Karding (September 22, 2022 via Zoom)
- Continuous Dissemination of updated Typhoon Bulletin

DILG QUEZON

- Informed all Local Government Units in the Province on the updates on TS KARDING
- Activation of Emergency Operations Center and Disaster Online Reporting and Monitoring System (DORMS) for TS KARDING
- Forwarded DILG issuances to Governor's Office, and to LGUs thru Cluster Heads and C/MLGOOs
- Attended emergency coordination meeting presided by Hon. Angelina "Doktora Helen" D.L. Tan, MD, MBAH, Provincial Governor, Quezon held September 24, 2022, 15:00PM, via Zoom
- Continuous coordination with Cluster Offices and Field Officers for checking and verification of data

DILG LUCENA

- Informed the LGU on the updates on STS Karding
- Informed in advanced LCDRRMO re: Activation of Emergency Operations Center and Disaster Online Reporting and Monitoring System (DORMS) for Severe Tropical Storm "Karding"
- Issued letter to Mayor Alcala, attention CDRRMO re: Activation of EOC and Disaster Online Reporting
- Reminded LGU to establish critical preparedness actions based on the Operation LISTO Protocols, and DILG Memorandum Circular No. 2020-125 - LISTO SA TAG-ULAN AT COVID-19: Preparedness Measures of LGUs for the Rainy Season CY 2020, and prioritize the health and safety of all response personnel and evacuees, the prepositioning of supplies and equipment; .
- Forwarded GSM & WRF Daily Forecast Rainfall (2022092400 UTC)
- Forwarded MGB Brgy List 24 September 2022 8AM
- Forwarded Critical Cyclone Track Chart for TS KARDING as of 11:00 AM, September 24, 2022
- Fwd: 24 September 2022 8PM Tropical Cyclone Products for KARDING
- Advised/Reminded Punong Barangays to activity BDRRMCs for early warning measures

MIMAROPA

DICT MIMAROPA

- Weather forecast and live monitoring of LPA, movement of typhoon in NOC room or other platforms.
- DICT Personnel, provincial and regional on standby for possible intervention.
- Provision of Situational Report coming from the affected office.
- Facilitate radio check activity for DICT Provincial Offices and other points of contacts on 7.455MHz frequency (7.490MHz- OCD).
- Prepare all necessary documents, inventories, maintenance check for POSSIBLE:
- Deployment of GECS MOVE set (Hub, Dispatch and motorcycle)
- Activation of Emergency Communications Cluster (ETC)
- Activation of KonekTawag Center
- Close coordination with DRRM offices and different LGUs for updates of the situation.
- Place assets on standby (e.g. HF Radios, handheld radios, LHG kits, VSAT and satellite phones) within provinces for constant communication.
- Advise checking of generator sets and fuel in preparation for possible power outage.
- Monitor DICT Free Wi-Fi sites, GovNet and Tech4ED Centers' operations.
- Prepositioned Equipment in Provincial Office:
 Oriental Mindoro: 1 unit HF Radio; 1 unit 5kVA Generator Set
 Occidental Mindoro: 1 unit HF Radio; 1 unit 5kVA Generator Set
 Marinduque: 1 unit HF Radio; 1 unit 5kVA Generator Set
 Romblon: 2 unit HF Radio; 1 unit 5kVA Generator Set
 Palawan: 1 unit HF Radio; 1 unit 5kVA Generator Set
- Available equipment at Regional Office: 2 unit HF Radio, 3 unit handheld radio; 3 unit mobile phone; 1 unit very small terminal (VSAT), 6 5kVA generator set; 11 800VA generator set, 10 powerbank, 5 unit tablet, 4 unit foldable table, 4 unit foldable chair, 3 unit retractable tent, 24 unit tower extension.

MDRRMC POLA, ORIENTAL MINDORO

- Monitoring of weather updates
- Standby duty at OpCen

MDRRMC PINAMALAYAN, ORIENTAL MINDORO

- Monitoring of weather updates
- Standby duty at OpCen

MDRRMC GLORIA, ORIENTAL MINDORO

- Monitoring of weather updates
- Standby duty at OpCen

MDRRMC BANSUD, ORIENTAL MINDORO

- Monitoring of weather updates
- Standby duty at OpCen

MDRRMC BONGABONG, ORIENTAL MINDORO

- Monitoring of weather updates
- Standby duty at OpCen

MDRRMC ROXAS, ORIENTAL MINDORO

- Monitoring of weather updates
- Standby duty at OpCen

MDRRMC MANSALAY, ORIENTAL MINDORO

- Monitoring of weather updates
- Standby duty at OpCen

MDRRMC BULALACAO, ORIENTAL MINDORO

- Monitoring of weather updates
- Standby duty at OpCen

PDRRMC OCCIDENTAL MINDORO

- Conducted meeting with PDRRMC members regarding preparedness actions and plans
- Issued directives to MDRRMC on the activation of their EOC and submission of their preparedness plans.
- Issued advisories to MDRRMC regarding the continuous implementation of guidelines and protocols to prevent the spread of Covid 19 as part of their preparedness plan.
- Continuous information and warning dissemination to MDRMMO's using Early Warning System.
- Continuous monitoring to all MDRRMC's/MDRRMO's regarding the status of their area of responsibility.
- Activated siren before landfall of typhoon.
- Continuous dissemination of weather advisories via social media accounts.
- Emergency Operations Center to all PGO/PDRRMO sub-offices activated.
- Formation of Incident Management Team per PGO/PDRRMO sub-offices.
- Conducted meeting with the volunteers and PQRTs per sub-offices who will become part of the deployment and conduct 24/7 monitoring.
- Organized medical team at all provincially-managed hospitals
- Ensured the functionality of all vehicles needed and to be assigned to all PDRRMO sub-offices.
- Inventory and pre-position emergency supplies and medicines to all PDRRMO sub-offices.
- Ensured that all communication- handheld radio, satellite phone are all functional.

- Assessment and evaluation of situation with all PDRRC members
- Ongoing monitoring of weather status.

DILG MIMAROPA

- Activated Disaster Online Reporting and Monitoring System (DORMS) and Operations Center for Severe Tropical Storm Karding;
- Informed all concerned DILG personnel of the weather updates from the DILG Central Office Disaster Information and Coordinating Center (CODIX);
- Disseminated the DILG Memorandum, Critical Cyclone Track Chart for STS Karding, MGB Cumulative Brgy List and GSM & WRF Daily Forecast Rainfall to provinces municipalities down to the barangay level relative to STS Karding;
- Advised LGUs, thru DILG Field Officers, to monitor the PAG-ASA weather advisories and typhoon bulletins, establish critical preparedness actions based on the Operation L!sto protocols and DILG MC 2020-125 - LISTO SA TAG-ULAN AT COVID-19: Preparedness Measures of LGUs for the Rainy Season CY 2020, and prioritize prepositioning of supplies and equipment for response;
- Constantly updating the provinces by sending weather bulletins and advisories through email and official social media account;
- Attended the Pre-Disaster Risk Assessment (PDRA) Analyst Group Meeting on September 24, 2022;
- Attendance in RDRRC Virtual EOC

CDRRMC PUERTO PRINCESA, PALAWAN

- Puerto Princesa City Emergency Operations Center 24/7 Situation Monitoring
- Attended PDRA meeting regarding STS Karding via zoom app video teleconference with RDRRC member agencies on September 23, 2022.
- Activation of MIMAROPA virtual EOC for STS Karding.
- Monitoring of water level of major rivers.
- Monitoring of flood/landslide-prone areas.
- Dissemination of DOST PAGASA Weather Advisories through social media, SMS.
- Constant coordination with BDRRCs and Response cluster agencies.
- Prepositioned FNFI at CDRRC main warehouse and forward warehouses at 4 Mini City Hall.
- Response vehicles and equipment on standby at CDRRC - EOC.
- PPC LGU issued a memorandum circular for class suspension in all levels in private and public schools and work suspension in all government offices. (Sept. 25, 2022).

MDRRMC SOCORRO, ORIENTAL MINDORO

- Update and monitoring of weather conditions
- Information dissemination of weather updates from DOST PAGASA
- Standby duty at OpCen

COAST GUARD DISTRICT SOUTHERN TAGALOG

- Standby Deployable Response Group:
- 2 Teams – Coast Guard Southern Tagalog
- 11 Teams – Coast Guard Station Romblon
- 4 Teams Coast Guard Station Marinduque
- 7 Teams – Coast Guard Station Oriental Mindoro
- 6 Teams – Coast Guard Station Occidental Mindoro
- Strict implementation of Memorandum Circular No. 02-013 Guidelines on the movement of vessels during heavy weather.
- Issued directives to all concern stations to prepare in connection with the Typhoon Karding.
- Advised full alert all available deployable response group.
- All Stations that will be affected to coordinate with the fishing industry /local fisherman group / association to advise thier members /fisherman no to conduct fishing venture art sea and recall their members / fisherman who are still at sea,
- Issued travel advisories regarding the cancellation of all trips due to Tropical Storm Karding.
- Coast Guard Station Romblon rendered assistance to all passengers stranded to transfer from terminal port of Romblon to Capitol.

- Continuously monitoring the status of all ports in connection with Typhoon Karding.

COAST GUARD DISTRICT PALAWAN

- With Standby Deployable Response Group.
 - Conduct inventory of assets and available resources.
 - Continuous monitoring of TC Karding and its possible effects to maritime activities and seaports in the province.
 - Coordination with the PCG stations in the municipalities.
 - Releases suspension of sea travel advisories.
 - Inventory of DRG Station Personnel
- CGS Puerto Princesa- 23
CGS Roxas - 08
CGS Brooke's Point- 17
CGS Cuyo - 08
CGS Coron-10
CGS Balabac- 11
CGS El Nido - 28
CGS Kalayaan - 03

DPWH MIMAROPA

- Disaster Operation Center of the District Engineering Offices are activated and Disaster Risk Reduction Management (DRRM) Teams are on standby to monitor the effect of the weather disturbance to our national roads and bridges and other infrastructure facilities.

SOLCOM

- Sent Radio Message to Line Units alerting HADR/Units ICOW TC "Karding" dated 24 September 2022.
- Conducted conference in preparation for TC Karding.
- Maintain close coordination with OCD MIMAROPA re status updates of TC Karding and for disaster response operations.
- With available standby assets.

BFP MIMAROPA

- Continues monitoring of weather update.
- On standby for possible rescue and response activities.
- With available response team and land asset:
- Fire Suppression: 426
- EMS: 55
- SRR: 253
- Fire Truck:127

MDRRMC MAMBURAO, OCCIDENTAL MINDORO

- MDRRMO-EOC activated and on alert status.
- Response clusters are on-standby.
- Search and Rescue Cluster deployed at the MDRRMO-EOC.
- Continuous monitoring on current weather updates.
- Continuous monitoring of AOR and information dissemination to high risk areas and populations.
- Continuous coordination and monitoring of the 15- BDRRMC.
- Food and non-food items prepared and on- standby.
- Search, rescue and clearing operations equipment and assets prepared and on-standby
- Inspected and prepared evacuation centers for possible utilization.
- Prohibition of sea voyage and any water related activities is implemented and enforced.

- Declared suspension of government and class to all level and both public and private by virtue of Executive Order No. 22 series of 2022.

MDRRMC BATARAZA, PALAWAN

- 24 hour monitoring for any untoward incidents, water level monitoring and coastal Community Monitoring (2 teams)
- 2 Rescue Teams with 2 Rescue Vehicle on standby
- Conduct Warning Dissemination thru text and letter in 22 barangays
- 1 Assessment team, conducted area observation and monitoring.
- Status of waterways: slightly elevated water level due to continuous moderate to heavy rains for about 7 hours.
- Communications status:
 - 1 Base radio
 - 10 Handheld radios
 - 1 hotline dedicated cellphone

MDRRMC TAYTAY, PALAWAN

- Informed Punong Barangay of weather advisory.
- Disseminated public warnings thru established warning systems and weather bulletins, especially for families in identified danger zones.
- (For coastal and island barangays) Warned fisher folks to take precautionary measures when going out to the sea.
- (For coastal and island barangays) Issued prohibitions for sea voyage and fishing (include rivers) and prevented people to cross in any body of water.
- Advised households to prepare survival kits/ secure roof, wall & power.
- Reviewed LDRRM/Contingency Plans and Hazard Risk Maps.
- Readied pre-emptive/forced Evacuation Plans.
- Organized Search, Rescue, and Retrieval Teams.
- Organized Security Teams.
- Organized Medical Teams Evacuation Centers.
- Organized Monitoring and Reporting Center.
- Conducted inventory of Supplies, Equipment, and Stockpile of goods.
- Conducted clearing operations and assessed structures.
- Placed adequate guide makers at strategic locations for evacuees and operations teams.

MDRRMC AGUTAYA, PALAWAN

- Activation of Emergency Operations Center
- Implement the plan stipulated in Operation Listo Protocol
- Close monitor any untoward incident and provide immediate assistance if necessary.
- Implement "NO SAILING POLICY" effective 0500H September 26, 2022 until further notice.
- Implement pre-emptive evacuation and forced evacuation of communities when necessary.

MDRRMC KALAYAAN, PALAWAN

- Activate Emergency Operations Center (EOC)
- Closely monitor Areas of Responsibility (AORs) for any untoward incidents particularly on the hazard-prone areas and provide assistance, if necessary
- Implement pre-emptive evacuation when necessary
- Provide Situational Update/Report and respond to such of the MDRRMO Operations and Warnings

MDRRMC RIZAL, PALAWAN

- MDRRMC - EOC activated on September 25, 2022 at 3PM.
- Initiate Pre-emptive evacuation for residents in the hazard prone areas, and/or impose forced evacuation if necessary.

- Established staging areas, for North Rizal Cluster - Municipal Gym in By. Punta Baja and in South Cluster - Sicud, Candawaga Barangay Gym.
- Information dissemination for the whole populace, especially the fisherfolks and residents in the coastal and hazard prone areas.
- No sailing policy for fishermen until the typhoon exits the PAR.
- Availability and readiness of Evacuation Centers in all Barangays
- Availability and readiness of Municipal and all temporary Evacuation Center
- Prepositioning of Food and Non-Food items (repacked relief goods) ready for distribution.
- Prepositioning of Rescue Vehicles, Communication, Rescue and Response Equipment
- All responders ready and on standby alert.
- Continued monitoring closely with the situation in all barangays and updates on the weather conditions and position

PRO MIMAROPA

- Shared the Tropical Cyclone Bulletin to the official FB Page of Occidental Mindoro Police Provincial to give awareness to the netizens in relation to the possible threat of the above-mentioned weather disturbance.
- Personnel of Abra de Ilog Municipal Police Station, Occidental Mindoro conducted coordination and dialogue with MDRRMO Abra de Ilog, Occidental Mindoro regarding the Tropical Depression "Karding" for Pre-Disaster Risk Assessment.
- Personnel of Calintaan Municipal Police Station, Occidental Mindoro conducted coordination to Mr. Joven Gequiñana, MDRRMO of Calintaan, Occidental Mindoro regarding Preparation on Tropical Depression "Karding".
- Personnel of Looc Municipal Police Station, Occidental Mindoro conducted Information and Continuing Education (PICE) regarding Preparation on Tropical Depression "Karding" for possible deployment for search and rescue operations.
- Personnel of Lubang Municipal Police Station, Occidental Mindoro conducted Police Information and Continuing Education (PICE) regarding Tropical Depression "Karding" to ensure the readiness of personnel for possible Search and Rescue Operations
- Personnel of Magsaysay Municipal Police Station, Occidental Mindoro conducted coordination MDRRMO Magsaysay, Occidental Mindoro regarding the preparedness activities for easier administration on proper distribution of relief goods on identified and designated evacuation areas in relation to Tropical Depression "Karding".
- Personnel of Mamburao Municipal Police Station, Occidental Mindoro conducted coordination with MDRRMO in relation to the Tropical Depression "Karding. Conducted pre-disaster related activities/precautionary measures including the readiness of equipment and supplies to support the operational requirements in coordination also with other agencies, other LEAs, NGAs and NGOs in the AOR.
- Personnel of Paluan Municipal Police Station, Occidental Mindoro conducted Police Information & Continuing Education (PICE). Topic discussed was Pre-Disaster Stage by intensifying monitoring of Tropical Depression "Karding" and taking precautionary measures as needed and the preparation for the possible deployment as the need arises.
- Personnel of Rizal Municipal Police Station, Occidental Mindoro conducted inspection and inventory of Search and Rescue equipment for the preparation for any possible search and rescue operation due to Tropical Depression "Karding".
- Personnel of Sablayan Municipal Police Station, Occidental Mindoro conducted coordination with MDRRMO regarding precautionary measures in relation to the possible threat of Tropical Depression "Karding".
- Personnel of San Jose Municipal Police Station, Occidental Mindoro conducted coordination with MDRRMO regarding precautionary measures in relation to the possible threat of Tropical Depression "Karding" conducted Police Information and Continuing Education (PICE) held at Brgy. Poblacion 7, San Jose, Occidental Mindoro. Topic discussed was the preparation for possible disaster response operation about the weather advisory on Tropical Depression "Karding".
- Personnel of 1st PMFC conducted Police Information and Continuing Education (PICE) and accounting of personnel held at Camp Winston S Ebersole, Brgy. San Roque, San Jose, Occidental Mindoro. Topics discussed the preparation for Tropical Depression "Karding".
- Personnel from Headquarters and 1st Maneuver Platoon, 2nd Occidental Mindoro Provincial Mobile Force Company conducted Police Information and Continuing Education (PICE) in preparation for the Tropical Depression "Karding" held at 2nd OMPMFC Headquarters, Barangay Payompon, Mamburao Occidental Mindoro.
- Personnel of Baco Municipal Police Station, Oriental Mindoro conducted coordination and collaborative dialogue regarding preparation for the Tropical Depression "Karding" held at the Office of the MDRRMO, Brgy. Poblacion, Baco, Oriental Mindoro.
- Personnel of Bansud Municipal Police Station, Oriental Mindoro conducted coordination with MDRRMO

regarding the weather condition on Tropical Depression “Karding”, held at Evacuation Center, Brgy Poblacion, Bansud, Oriental Mindoro.

- Personnel of Bulalacao Municipal Police Station, Oriental Mindoro conducted coordination with MDRRMO regarding the Tropical Depression “Karding” held at Brgy. Poblacion, Bulalacao, Oriental Mindoro.
- Personnel of Gloria Municipal Police Station, Oriental Mindoro conducted coordination with MDRRMO of Gloria regarding Tropical Depression “Karding” held at MDRRMO Office, Brgy. Maligaya, Gloria, Oriental Mindoro.
- Personnel of Naujan Municipal Police Station, Oriental Mindoro conducted coordination with MDRRM Officer regarding proactive measures in line with disaster management held at Brgy. Santiago, Naujan, Oriental Mindoro regarding the preapation for Tropical Depression “Karding”.
- Personnel of Pinamalayan Municipal Police Station, Oriental Mindoro conducted coordination with Municipal Disaster Risk Reduction and Management Office regarding the status of the Tropical Depression “Karding”. Further, personnel conducted an inventory of SAR Equipment on the SRR Blue box as pre Disaster Stage for CIMOP was held at Brgy. Zone III, Pinamalayan, Oriental Mindoro.
- Personnel of Pola Municipal Police Station, Oriental Mindoro conducted coordination with MDRRMO regarding the tropical depression “Karding” held at Brgy. Poblacion, Pola, Oriental Mindoro.
- Personnel of Puerto Galera Municipal Police Station, Oriental Mindoro conducted coordination with MDRRMO Puerto Galera held at MDRRMO Office, Brgy. Poblacion, Puerto Galera, Oriental Mindoro.
- Personnel of Puerto Galera Municipal Police Station, Oriental Mindoro conducted coordination with MDRRMO personnel regarding Tropical Depression “Karding” to intensify monitoring of the aforementioned weather and for the preparation and precautionary measures that needed during the landfall of said typhoon held at MDRRMO Office, Brgy. Bagumbayan, Roxas Oriental Mindoro.
- Personnel of San Teodoro Municipal Police Station, Oriental Mindoro conducted coordination with MDRRMO re Monitoring of Tropical Depression “Karding” and identification of possible flood-prone areas held at Brgy. Poblacion, San Teodoro, Oriental Mindoro.
- Personnel of Boac Municipal Police Station Marinduque conducted coordination with MDRRMO, regarding the Weather Advisory on Tropical Depression “Karding” held at Boac Municipal Office, Brgy. Isok-1, Boac, Marinduque.
- Personnel of Buenavista Municipal Police Station Marinduque conducted monitoring with MDRRMO personnel regarding Typhoon “Karding” held at MDRRMO Bldg of Municipal Building, Brgy. Dos, Buenavista, Marinduque.
- Personnel of Gasan Municipal Police Station Marinduque conducted a dialogue regarding Tropical Depression “Karding” with the Barangay Officials and BPATs held at Brgy. Banot, Gasan, Marinduque.
- Personnel of Mogpog Municipal Police Station Marinduque conducted coordination with MDRRMO personnel in line with the preparation of the municipality in relation to the tropical depression “Karding” held at Brgy. Market site, Mogpog, Marinduque.
- Personnel of Alcantara Municipal Police Station Romblon conducted coordination and dialogue with MDRRMO regarding the Weather Advisory on Tropical Depression “Karding” held at MDRRMC Office, Brgy. Poblacion, Alcantara, Romblon.
- Personnel of Banton Municipal Police Station Romblon conducted Police Information and Continuing Education (PICE) regarding the Weather Advisory on Tropical Depression “Karding” to the personnel of Banton MPS, held at Banton MPS, Brgy. Poblacion, Banton, Romblon.
- Personnel of Cajidiocan Municipal Police Station Romblon conducted coordination with MDRRMO personnel regarding Tropical Depression "Karding" to undertake the Pre-Disaster Stage of CIMOP by monitoring closely the bulletins, warnings and taking precautionary measures held at Brgy. Poblacion, Cajidiocan, Romblon.
- Personnel of Calatrava Municipal Police Station Romblon conducted coordination and dialogue regarding the Weather Advisory on Tropical Depression “Karding” with the MDRRMC Office, Brgy. Poblacion, Calatrava, Romblon.
- Personnel of Corcuera Municipal Police Station Romblon conducted coordination with MDRRMO Corcuera regarding the preparation for Tropical Cyclone Karding and Southwest Monsoon held at MDRRMO, Brgy. Poblacion, Corcuera, Romblon.
- Personnel of Ferrol Municipal Police Station Romblon conducted an inspection and inventory of SAR Equipment preparation for the Tropical Depression “Karding” held at Ferrol MPS, Brgy. Poblacion, Ferrol, Romblon.
- Personnel of Looc Municipal Police Station Romblon conducted coordination regarding the Weather Advisory on Tropical Depression “Karding” with MDRRMO held at Brgy. Poblacion, Looc, Romblon.
- Personnel of Magdiwang Municipal Police Station Romblon conducted coordination with MDRRMO relative to Weather Advisory on Tropical Depression “Karding” held at MDRRMC Office, Brgy. Poblacion, Poblacion, Magdiwang, Romblon.
- Personnel of Romblon Municipal Police Station Romblon conducted coordination regarding the Weather Advisory on Tropical Depression “Karding” with the MDRRMO staff held at Brgy. Bagacay, Romblon, Romblon.

- Personnel of San Agustin Municipal Police Station Romblon conducted Police Information and Continuing Education (PICE) regarding the Weather Advisory on Tropical Depression “Karding” held at Brgy. Poblacion, San Agustin, Romblon.
- Personnel of Sta Fe Municipal Police Station Romblon inspected the available SAR equipment inside the Station’s Blue Box and made it ready to use in case of emergency/or of the effects of said Tropical depression held at Santa Fe MPS, Brgy. Poblacion, Santa Fe, Romblon.
- Personnel of Sta Maria Municipal Police Station Romblon conducted coordination with the staff of MDRRMC regarding the Weather Advisory on Tropical Depression “Karding” held at MDRRMC Office, Brgy. Concepcion Norte, Santa Maria, Romblon.
- Personnel of Aborlan Municipal Police Station Palawan conducted coordination and inspection of SAR equipment with MDRRMO Aborlan, Palawan in regards to Weather Advisory on Tropical Depression “Karding”. Undertake the Pre-Disaster Stage of CIMOP by monitoring the aforementioned weather to take precautionary measures as needed.
- Personnel of Agutaya Municipal Police Station Palawan conducted coordination to MDRRMO Agutaya Palawan regarding the weather advisory on Tropical Depression “Karding” and undertake the Pre- Disaster Stage of CIMOP by intensifying and Monitoring of the aforementioned Weather and taking Precautionary Measures as Needed.
- Personnel of Araceli Municipal Police Station Palawan conducted coordination to the MDRRMO for the preparation and close monitor the possible effect if said Tropical Depression “Karding” at MDRRMO Brgy. Poblacion, Araceli, Palawan.
- Personnel of Balabac Municipal Police Station Palawan conducted inspection of SAR personnel and equipment with regards to the Tropical Depression “Karding”.
- Personnel of Brooke's Point Municipal Police Station Palawan conducted coordination MDRRMO Brooke’s Point Palawan regarding the weather advisory on Tropical Depression “Karding”.
- Personnel of Busuanga Municipal Police Station Palawan conducted coordination with MDRRMO and inspection of SAR equipment and SAR Team regarding Tropical Depression “Karding”.
- Personnel of Cagayancillo Municipal Police Station Palawan conducted coordination with MDRRMO, Cagayancillo, Palawan regarding preparation on Tropical Depression “Karding”.
- Personnel of Culion Municipal Police Station Palawan conducted coordination with the MDRRMO personnel regarding Tropical Depression “Karding” for preparedness measures and response protocols to ensure the safety of the people during heavy rains, typhoons, flash floods, and landslides.
- Personnel of Dumarán Municipal Police Station Palawan conducted coordination with, MDRMMO regarding the upcoming typhoon “Karding”. Accordingly, SAR equipment was inspected for readiness and availability.
- Personnel of Kalayaan Municipal Police Station Palawan conducted coordination with MDRRMO Officer regarding the Tropical Depression “Karding”. Accordingly Search, Rescue and Retrieval (SRR) assets was inspected.
- Personnel of Linapacan Municipal Police Station Palawan conducted coordination to MDRMMO Officer, regarding Tropical Depression “Karding”.
- Personnel of Magsaysay Municipal Police Station Palawan conducted coordination with MDRRMO regarding with Tropical Depression “Karding”. Accordingly, inspection of SAR Equipment, availability of Mobility and other equipment's for possible Search and Rescue Operations were also conducted.
- Personnel of Narra Municipal Police Station Palawan conducted coordination with Narra MDRRMO. Accordingly, SAR equipment was inspected for the possible Search and Rescue Operation.
- Personnel of Quezon Municipal Police Station Palawan conducted the Pre-Disaster Stage of CIMOP and coordinated with the Local MDRRMO for the inventory of SAR equipment.
- Personnel of Roxas Municipal Police Station Palawan conducted coordination to MDRRMO Roxas, Palawan re Tropical Depression “Karding” and conducted Pre-Disaster Stage of CIMOP by intensifying monitoring of the aforementioned weather and taking precautionary measures as needed.
- Personnel of San Vicente Municipal Police Station Palawan conducted inspection of SAR Team and coordinated with MDRRMO regarding the Tropical Depression “Karding”. Accordingly, advised the team to prepared for possible Search and Rescue Operation.
- Personnel of Taytay Municipal Police Station Palawan conducted coordination with the personnel of Municipal Disaster Risk Reduction Management Office (MDRRMO) regarding weather advisory on Tropical Depression “Karding”.
- Personnel of 1st PPMFC prepared all SAR Equipment for the immediate issuance of Alert Teams to be used during disaster response, search and rescue operation at Sitio Panisiran, Barangay Pulot Center, Sofronio Española, Palawan.
- Personnel of 2nd Palawan PMFC had a dialogue with Municipal Disaster Risk Reduction Management Offices regarding the preparation for Tropical Depression “Karding” and inspection of SAR Equipment at MDRRMO Operations Center, Brgy. II, Roxas, Palawan.
- Personnel of Technical Support Company, RMFB MIMAROPA I conducted coordination with PDRRMO Oriental Mindoro regarding Weather Advisory on Tropical Depression “Karding” at Provincial Capitol, Brgy.

Camilmil, Calapan City, Oriental Mindoro.

- Personnel of 401st B MC RMFB coordinated with Municipal Disaster Risk Reduction Management Office regarding the Pre-Disaster Stage of CIMOP by intensifying the monitoring of Tropical Depression "Karding" at Brgy. Poblacion, Taytay, Palawan.
- Personnel of 402nd B MC, RMFB conducted coordination regarding Tropical Depression "Karding" held at Brgy. Poblacion, Abra De Ilog, Occidental Mindoro.
- Personnel of 403rd B MC, RMFB conducted coordination with Municipal Disaster Risk Reduction Management Office regarding Tropical Depression "Karding" at Brgy. Poblacion, Mansalay, Oriental Mindoro.
- Personnel of 404th B MC, RMFB conducted coordination with MDRRMO-Puerto Galera and discussed the action to be taken regarding Tropical Depression "Karding" held at Brgy. Poblacion, Puerto Galera, Oriental Mindoro.
- Personnel of 405th B MC, RMFB together with 104th SAC SAF, BFP, and MDRRMO, attended the coordination meeting regarding Tropical Depression "Karding", held at MDRRMO Sablayan, Brgy. poblacion, Sablayan, Occidental Mindoro.
- Personnel of PCR PNCO, coordinated and had a dialogue with City Disaster and Risk Reduction Management Office (CDRRMO) regarding Tropical Depression "Karding" held at City Coliseum, Brgy. San Pedro, Puerto Princesa City.
- Standby PNP Personnel: 623 Search Rescue Retrieval Team (SRR) and 547 Reactionary Standby Support Force (RSFF)

DSWD MIMAROPA

- Has a total response capacity amounting to PHP 66,720,767.79.
- Standby Fund: Php 4,472,439.78
- Rawmats: 20,300 (Php 10,922,279.00)
- Non-food Items Combination: 22,865 (Php 25,780,249.01)
- Family Food Pack
- Regional Office: 290 packs (Php 203,000.00)
- Occidental Mindoro: 5,117 packs (Php 3,581,900.00)
- Oriental Mindoro: 4,145 packs (Php 2,901,500.00)
- Marinduque: 4,056 packs (Php2,839,200.00)
- Romblon: 11,983 packs (Php 8,388,100.00)
- Palawan: 10,903 packs (Php 7,632,100.00)
- Attended the Pre-Disaster Risk Assessment (PDRA) at the Regional Level with Emergency Preparedness and Response Protocol: Bravo.
- Alerted the SWADT Offices to monitor daily local weather conditions and related eventualities, and ensure the provision of information to all concerned offices, divisions, sections, and units.
- On-call status of the expanded R/P/C/M QRTs together with special projects staff on a 24/7 basis for possible activation of Operation Center to respond in case any untoward incident and eventualities are reported.
- Standby logistical equipment and workforce through coordination with SWADT Offices and concerned LGUs on the management of stranded passengers, if any, in ports and terminals.
- The Information and Communication Technology Management Section (ICTMS) is on standby status to ensure a robust communication system;
- Close coordination with the Office of Civil Defense (OCD) and RDRRMC MIMAROPA for any updates for monitoring purposes and response mechanisms for areas that will be affected.
- Ensure adherence to the NDRRMC's guidelines on COVID-19 Preparedness Measure for the anticipated rainy season

PDRRMC PALAWAN

- Activation of Emergency Operations Center (EOC) to Red Alert Status for Tropical Cyclone Karding in addition to the activated EOC for COVID-19 Response Operations
- Conduct inventory and accounting of available supplies.
- Conduct inspection of Emergency Warning System (EWS)
- Standby of response equipment, vehicles and teams.
- Coordination with the Response Cluster and Municipal Government.

- Preparation for possible activation of EOC, IMT and Response Cluster for TS Karding.
 - Dissemination of Public Weather Advisories.
 - Continued monitoring of PAGASA advisories and other issuance and situation in all municipalities.
 - Conducted functionality checks of equipment.
 - Close and strict monitoring of situation in municipalities.
 - Dissemination of advisories and cascade to the Provincial Response Cluster and LDRRMOs.
 - With available land and sea assets such as ambulance, response vehicle, search and rescue vehicle, mobile kitchen, coaster, trucks, motorcycles, speed boats, M/V Palawan Coast, Rigid Inflatable Boat and Bantay Dagat.
 - Has a total of 11 Palawan Rescue 165 Opcen in Roxas, Dumarán, San Vicente, Taytay, El Nido, Aborlan, Narra, Quezon, Brookes Point, Palawan Westcoast and Puerto Princesa City
 - Has available 7 set parabolic tent, 8 set collapsible tent, 10 set modular tent, 5 set portable generator, 1 set advance mobile Command Post with rapid deployable CCTV camera and generator set to allow the PDRRMO to set base on-ground which helps in delivering faster services and assistance during response operations.
 - Has available assets and equipment's such as 7 pcs rescue safety helmet, 2 sets full body harness, 11 sets half body harness, 4 pairs rescue safety gloves, 3 pairs bone shield or knee / elbow pads, 9 sets mask with snorkel. 41 pcs life vest, 6 pcs wet suits (full body), 6 pairs fins, 6 pairs aqua shoes, 4 pairs diving gloves, 4 pcs firefighting helmet, 4 pcs firefighting suits, 1 set SCABA, 4 pairs firefighting gloves. 4 pairs fire fighting boots, 10 pcs safety goggles (antifog), 16 pcs safety goggles (eye protection), 4 pcs face shield, 26 pairs boots.
- Has available communication equipment such as 5 sets very high frequency (VHF) radio, 7 sets high frequency (HF) radio, 1 set base radio. 16 sets portable handheld radio, 3 sets drone, 2 set DSLR camera and 3 set Go Pro Action camera.
- With available trained personnel on SARAG, MOSAR, RDANA, ICS, EOC and PDNA.
- Monitor any untoward incident province-wide and undertake precautionary measures if the situation warrants it.
 - Two (2) Teams from PDRRMO are on standby alert for possible deployment at Northern and Southern Municipalities in the Province of Palawan
 - Provincial Administrators Office: Issued Memorandum for suspension of work in the Provincial Government of Palawan (PGP) effective on September 26, 2022.

PDRRMC ORIENTAL MINDORO

- Available Food Items 3,000 Food Items (5 sachet coffee, 5 sachets cereals, 2 sardines, 4 corned beef, 4 tuna flakes, 6 kilos of rice)
- Has Standing MOU with DepEd for utilization of public schools as temporary evacuation centers
- Modular tents were distributed to 14 municipalities and one city
- There are designated safety officers for the observance of safety protocols.
- Has available 200 cadaver bags and 31 trained personnel for MDM (MLGOOs, P/C/MDRRMOs)
- Has available medical and medicines supply.
- Activation of the Provincial Emergency Operation Center for Severe Tropical Storm "Karding"
- Twelve (12) PDRRMO and GSMAC personnel on duty at the Provincial DRRM Office/Provincial EOC;
- Province wide monitoring of weather condition, status of trips at seaports, status of major rivers, roads and water ways, flooded areas, status of evacuation centers and evacuees; and untoward incidents thru SMS, call and multimedia from C/MDRRMOs;
- Documentation and submission of reports;

PDRRMC MARINDUQUE

- Maintain Red Alert Status.
- Coordination with MDRRMO re Preparedness Measures and Actions Taken.
- Continuous monitoring of Weather Updates and posting in social media.
- With available Non Food Items: 145 pcs Pail with Cover, 139 pcs Toothbrush, 146 pcs Toothpaste, 146 Detergent Bar, 146 pcs Bath soap, 180 boxes Hygiene Kits and 18 Family Kits (NDRRMC – OCD) , 70 pcs Hygiene Kits (DOH)
- With available vehicle assets such as: 1 unit rescue vehicle , 1 unit water truck, 1 unit dump / slate truck, 1 unit insulated manlift, 1 unit rescue ambulance. 1 unit wheel loader, 1 unit rescue boat, 1 unit ambulance
- With available fuel: 1200 liters of diesel, 150 liters of gasoline, 1 emergency light and 5 flashlights.

- With available equipment's such as 6 unit power saw, 10 pcs first aid kit (small), 10 pcs first aid (big), 2 units lift bags, 12 responders vests, 3 pcs ambu bag for adult, 3 pcs ambu bag for infant, 2 units hydraulic spreader, 2 unit hydraulic cutter, 10 units headlamps, 3 units spine board, 5 pcs safety goggles, 1 unit rescue basket, 10 pairs leather gloves, 10 pairs rubber gloves, 6 pairs industrial gloves, 3 units cervical collar, 3 pcs splints, 20 unit traffic cone with rubber and reflector, 3 lots elastic bandages, 48 bottles hand sanitizers, 3 safety ropes with rope pulley and carabiners, 2 units polyportex with foam, 50 boxes surgical mask, 44 gallons alcohol, 23 boxes surgical gloves, 1 unit demolition hammer, 2 units electrician tool set, 1 unit electric drill, 2 units drone, 2 units GPS, 2 units 24 feet extension ladder, 3 units bolt cutter, 2 units hack saw, 3 units axe, 3 units pick axe (fireman axe), 5 units shovel (flat head), 5 units shovel (pointed), 3 crow bar / crow tool, 2 units fire hose (100m), 1 unit fire hose (50m), 1 unit fire nozzle, 1 unit pressurized hose, 9 rolls caution barricade tape (300m), 24 pcs hard hats, 3 lice cans, 1 portable amplifier, 6 megaphones.

-With available heavy equipment such as 7 units dump trucks, 4 units pay loader, 1 unit backhoe loader, 2 unit road grader, 2 unit backhoe, 1 unit slate truck, 3 unit service vehicle, 2 unit power saw, 1 unit road loader, 1 unit demolition hammer, 1 unit elf truck.

With available communication equipments such as 4 unit handheld radio (UHF), 1 microtik LHG Kit, 1 unit high powered generator set, 11 unit low powered generator set, 24/7 operational VHF repeater system, 12 units handheld radios, 1 HF radio from DOST, 1 unit base radio, 15 units network radios, 4 mobile base radio, 3 digital mobile radio / DMR, 1 airband VHF, 2 marine band VHF (1 unit installed in PDRRMC rescue boat, 1 unit stationed at PDRRM Office, 50 unit handheld radio (Kabalikat CIVICOM).

- SRR Team with available equipment such as 2 units Rescue Basket, 5 units Rescue8-Ring, 3 units Kermantle Rope, 1 Anchor Plate, 5 units Single Sheave Pulley, 4 pcs Rescue Belt/Seat Belt, 3 units Double Sheave Pulley, 1 unit Flat Web with Carabineer (Yellow), 29 units Carabineers, 4 pcs Metal Plate, 6 pairs Rappel Gloves, 1 unit Plastic Anchor, 7 units Helmet, 1 unit Kermantle Rope 100M, 1 Trauma Bag, 3 units Kermantle Rope 50M, 6 units Spine board, 3 units Laid Rope 100M, 26 units SCBA, 2 units Laid Rope 50 M, 10 Fire Trucks, 3 units Laid Rope 20 M 5 units Laid Rope 10M, 12 units Laid Rope 3 M, 3 Spine Board, 1 Wheel Chair, 8 First Aid Kit, 10 Handheld Radio, WASAR Trained Personnel – 14 MPPO and 17 PMFP, 8 Lifevest, 1 life Ring, 1 megaphone, 2 aluminum boat.

- MDM cluster with available 55 pcs cadaver bags, 1 MCI kit

- Issued PDRRMC Memo No. 7 re: Emergency Preparedness Protocol ICOW "STY Karding".

- Issued PDRRMC Memo No. 7 re: Emergency Preparedness Protocol ICOW "STY Karding".

- Issued PDRRMC Memo No. 7 re: Emergency Preparedness Protocol ICOW "STY Karding".

- Issued PDRRMC Advisory No. 2 re: Pre-emptive Evacuation.

- Issued PDRRMC Advisory No. 3 re: Suspension of Classes.

- Issued PDRRMC Advisory No. 4 re Suspension of Work.

MDRRMC BOAC, MARINDUQUE

- Maintain Red Alert Status

- Continuous monitoring with PAGASA Weather Updates

- Disseminate Weather Updates/Advisories to 61 barangays thru text brigade and social media

- With prepositioned Food and Non Food Items,

- With standby equipment's and response vehicles.

MDRRMC BUENVISTA, MARINDUQUE

- Maintain Red Alert Status

- Coordination with BDRRMC re: Preparedness Measures and Actions Taken

- Continuous monitoring of Weather Updates and posting in Social Media

- With prepositioned Food and Non Food Items,

- With standby equipment's and response vehicles.

- Standby Emergency Operations Center for TS Karding

- Monitoring of AOR, Rivers, Spillways, Landslide Areas

- Advice Barangays to Conduct Bandilyo.

- Tropical Cyclone Dissemination through Text Blast and Messenger of BDRRMC

- Issued MDRRMC Memo No. 3 re: Reiteration of Red Alert Status and Activation of MDRRMC/BDRRMC EOC and Response Clusters.

- Issuance of Memorandum No. 2 "Issuance of No Sail Policy".

- Issuance of Office the Mayor Memorandum No. 2022-ELS-09 re Localized Work and Class Suspension.
- Coordination with BDRRMCs re: Preparedness Measures and Actions Taken.
- BDRRMCs conducted PDRA Meeting.
- Conducted PDRA Meeting.

MDRRMC GASAN, MARINDUQUE

- Maintain Red Alert status
- Continuous monitoring with PAGASA Weather Updates and COVID 19
- Disseminated Weather Updates to 25 Barangay DRRMCs thru Social Media and Text Messaging.
- With prepositioned Food and Non Food Items,
- With standby equipment's and response vehicles.
- Requested BDRRMC to conduct emergency meeting to locally disseminate warning and preparedness to residence and bandilyo.
- Issued MDRRMO Advisory re: No Sail Policy.
- Issued MDRRMC Advisory No. 1 re: Localized Work and Class Suspension

MDRRMC MOGPOG, MARINDUQUE

- Maintain Red Alert Status
- Continuous monitoring of Weather Updates (Severe Weather Bulletin)
- Text blast with the Punong Barangays on the different weather updates from OCD
- Coordination with the Punong Barangays on the Preparedness Measures in their AOR's.
- With prepositioned Food and Non Food Items,
- With standby equipment's and response vehicles.

MDRRMC STA CRUZ, MARINDUQUE

- Maintained Red Alert Status
- Continuous monitoring of Weather from PAGASA and Dissemination to All Barangays thru SMS/text blast and official social media accounts.
- With prepositioned Food and Non Food Items,
- With standby equipment's and response vehicles.

MDRRMC TORRIJOS, MARINDUQUE

- Maintained Red Alert Status
- Continuous monitoring of Weather Updates from PAGASA
- Forwarded Weather advisories to 25 Barangays thru official GC of BDRRMC
- Continuous monitoring of barangay thru official GC of BDRRMCs
- With prepositioned Food and Non Food Items,
- With standby equipment's and response vehicles.
- Dissemination of Weather Updates/Advisories to 25 barangays, MDRRMC members and all other MDRRM Trained Groups thru text brigade and social media
- Conducted inventory of resources and prepositioned food and non-food items
- Monitoring of flood control and river dikes to ensure the safety and preventive measures for the flood prone barangays.
- Observation and/or monitoring for presence and indications of mass movements such as landslide, escarpment, slumping, subsidence, and tension cracks especially during and after heavy rainfall in areas identified as highly prone to landslide;
- Monitoring of instabilities in slopes with steep road cuts caused by road widening;
- Issuance of "No Sail Policy".
- Conducted Bandilyo.
- Barangays Bonliw, Kay Duke, Nangka, Poctoy, Sibuyao and Tigwi activated EOCs and ECs

DOH MIMAROPA

- Prepositioned drugs and medicines to Regional Office and Provincial Offices amounting to PHP

1,313,986.58.

- Positioned Dome Tents in strategic areas and areas of concern for health services.
- Positioned hygiene kit in strategic areas and areas of concern for health services.
- Positioned jerry cans in strategic areas and areas of concern for health services.
- Activation of Code Alert in the DOH Regional Office, Provincial DOH Offices and DOH-Retained Hospitals through the Health Emergency Response and Operation Center
- Regional Office Code Alert:
 - Under the current Code Alert System RED due to "CoViD-19 Pandemic" and Code Alert WHITE due to "Typhoon Karding", all logistics, manpower are already on Stand-by and ready for deployment
 - Activated Emergency Operation Center (EOC) on 24/7 basis and manned by Emergency Officers on Duty
 - Prepare HEARS (Health Emergency Alert Reporting System) reports and properly disseminate these to all concerned units and agencies, e.g., heads of the health offices (DOH-HEMB, OCD, RDRRMC, and other concerned offices)
 - Monitor all health and health-related events on a 24/7 basis, including all regional and local events and incidents with potential impact to a particular area or the region as a whole
 - Ascertain the timely mobilization, proper prioritization and maximum utilization of resources, and minimization of wastage
 - Incident Command System established
 - IMT for Hydro-meteorological hazards on Stand by
 - Placed Response Teams on stand-by for possible deployment
 - Checked inventory of logistics in all warehouses (Regional & Provincial)
 - Ensure availability of vehicles and drivers 24/7
 - Placed standby administrative staff, engineers, security and safety officers
 - Anticipated escalation of incident and start preparing necessary documents in case Petty Cash amounting to 50,000 (monthly) will be needed
 - Monitoring of the status of Cold Chain in the Provinces
 - Established the direction and the points of command, control and communication during anticipated escalation of the event
 - Anticipated scenarios and alerts and guide additional teams going to the site as needed.
 - Coordinate with regional hospitals for their preparedness and availability of back-up teams.
 - Ensure that all communication equipment (e.g., radio, mobile phones) are always available, functional and ready for use in emergencies and disasters.
 - Coordinate with all health-related response efforts to major health emergencies and disasters
 - Facilitated the issuance of appropriate warnings to all concerned health offices and facilities in anticipation of impending emergencies

OCD MIMAROPA

- Conducted Weather Updating re TC Karding via vtc on September 25, 2022/ 1:00PM. Emergency Response Protocol Upgraded to CHARLIE.
- Emergency Operations Center on Red Alert Status.
- Attended the NDRRMC Briefing with the SND via vtc re TC Karding on September 25, 2022 / (9:00AM
- Conducted PDRA Analyst Meeting for TC Karding via vtc on September 24, 2022 / 3:00PM. RDRRMC MIMAROPA Emergency Response Protocol under BRAVO.
- Issued Memorandum No. 152 s 2022 dated 23 September 2022 to RDRRMC Member Agencies and LDRRMOs MIMAROPA re Preparedness Actions for TC Karding and Southwest Monsoon.
- Issued Memorandum No. 153 s 2022 dated 23 September 2022 to RDRRMC Member Agencies and LDRRMOs MIMAROPA re PDRA Directives for TC Karding.
- Issued Memorandum No. 154 s 2022 dated 23 September 2022 to RDRRMC Member Agencies and P/CDRRMOs MIMAROPA re Activation of Virtual EOC.
- Activated RDRRMC MIMAROPA Virtual EOC for TC Karding for monitoring and coordination.
- Conducted functionality and connectivity test of high frequency radio equipment and satellite phone, and conducted readiness check of the power generator set dedicated for the OCD MIMAROPA Regional Office / OPCEN / RDRRMC EOC.
- Dissemination of advisories, warnings, MGB List and Critical Cyclone Track Chart to RDRRMC Member agencies and LDRRMOs MIMAROPA.
- Conducted inspection of warehouse facility and available non-food items. (100 Family packs, 388 Hygiene kits, 34 pcs Rain suits, 10 pcs Megaphones, 220 pcs Blankets, and 280 pcs Malongs)
- Advised OCD MIMAROPA Field Officers for Palawan, Marinduque and Romblon to closely monitor their respective AOR.

WESCOM (JTF ICARE)

- Continuous monitoring of weather disturbance over Palawan.
- Continuation of Operational check / run - up flood rescue boat (FRB) with outboard motor (OBM).
- JTF ICARE created viber groups to all TFs for monitoring ICOW TS Karding on 24 September 2022.
- JTF ICARE activated operations center command and control section monitoring in connection with TS Karding on September 24, 2022.
- JTF ICARE Operations Center's Ground Communication Section conducted communication check to different TACPs and TFs.
- JTF ICARE Disaster Response Unit placed on standby as of 24 September 2022.
- With standby SRR Assets such mobility (land water and air).
- 27 Teams
- 3 air asset
- 58 land mobility
- 10 water asset

PDRMC ROMBLON

- Preparation of evacuation center, Preparation of standby commodities/food packs, Establishment of Quick Response Desk & Teams, Preparation of Monitoring Board for Disaster Operations.
- With available 100 Boxes Corned Beef and 100 Boxes Sardines
- -Ensure that all the schools facilities are secured.
- Secure all the storage area for the safekeeping of learning materials, teachers manual, vital records and equipment preferably on an elevated room to ensure protection from rain or flood
- Prepare classrooms for possible use as evacuation centers.
- Posting of emergency hotline numbers in all schools and especially to all the evacuation centers.
- Maintain open communication with all schools and all officials involved.
- PCG to ensure the safety of all passengers and sea crafts. Responsible for the implementation of "No Sail Policy" to all sea crafts province wide as need arises.
- PDOHO ensures availability of medicines, medical supplies and equipment. Close monitoring of any disaster-related incident report province-wide. Conduct of close coordination with all hospitals under the operational control of the province in times of emergencies.
- With standby assets: 5 units rescue boat/sea ambulance, 2 units speed boat, 2 units chainsaw, 4 units generator set, 2 pcs siren, 2 pcs ladder, 18 sets tents, 20 sets handheld radio, , 4 sets base radio, 1 set rescue basket, 4 pcs spine board, 4 units rescue service vehicle, 1 unit backhoe, 1 unit dump truck, 2 unit motorcycle, 75 pcs tent (canvass), 12 pcs axe, 3 pcs megaphone, 3 bundles rescue rope, 2 sets scuba diving gears, 20 pcs rescue helmet, 3 pcs heavy duty safety harness, 75pcs rain coat, 500 pcs folding bed, 30 pcs folding bed with foam, 18 pcs life jackets, 12 pcs life rings, 30 pcs rain boots, 200 pcs shovel, 34 pcs bed roll, 6 pcs flash lights, 3 pcs medical kit, 1 unit vault cutter, 10 pcs tent (DOH), 300 pcs jerry cans, 25 pcs tent (tarpaulin), 500 pcs plastic mat, 3 unit megaphone, 112 box of family pack. 400 pcs blanket, 1000 box hygiene kit, 120 box surgical mask.
- With available communication equipment: 20 sets handheld radio, 4 sets base radio.

MDRRMC MAGSAYSAY, OCCIDENTAL MINDORO

- Emergency Operations Center on Blue Alert Status.
- All Barangay Disaster Risk Reduction and Management Committee are mandated to activate their respective EOC's to cater the needs of their constituents and to disseminate the latest weather advisories provided by the PAGASA. Likewise, all barangays are advised to start cleaning and clearing drainages, canals and all waterways, pruning of excessive leaves and branches of huge trees to avoid further untoward incidents.
- Municipal Engineering Office, Municipal Social Welfare and Development Office, Municipal Planning and Development Office, Municipal Environment and Natural Resources Office, Municipal Agriculture Office engaged in disaster and emergency response are mandated to provide standby quick response team in coordination with the Municipal Disaster Risk Reduction and Management Office.

- Magsaysay Police Station and Magsaysay Fire Station are advised to standby to provide efficient and effective emergency response.
- Municipal Social Welfare and Development Office must standby and on alert status to provide effective evacuation and camp management and efficient distribution of food and non-food items.
- Municipal Health Office will be on alert status with complete provision of necessary resources, essential medicine, PPE's an appropriate number of personnel, communication, and transportation services.
- All coastal barangays are advised to implement a NO SAIL POLICY for all fishing vessels and other small sea vessels/crafts.

MDRRMC SABLAYAN, OCCIDENTAL MINDORO

- Conducted PDRA with the Council
- Prepositioned supplies, equipment and stockpile of fuel and assessed evacuation centers.
- Activation the MDRRMC Operation Center/Incident Command System
- Activate EOC Main, North and South for 24/7 Operation.
- Activate Barangay Operation Centers for 24/7 Operation.
- Activation of Blue Alert Status.
- Activation of No Sail Policy upon the Gale warning advisory from PAGASA.
- Provided all advisories to all BDRRMCs, conduct a close monitoring to critical areas in the Municipality and placed response assets on standby.
- Disseminate Public warnings/Advisories, Memorandum thru Social Media and other forms of communications.
- Monitoring of Barangay Flood EWS Status.

CDRRMC CALAPAN CITY, ORIENTAL MINDORO

- Monitoring of weather updates
- Advisory to coastal areas and flood-prone areas
- Testing of rescue equipment for deployment and use during rescue operations
- Information dissemination to all barangays thru text/ group chat
- Standby duty at EOC

MDRRMC PUERTO GALERA, ORIENTAL MINDORO

- Informed all Brgys for the activation of their EOCs.
- Monitoring of River ways.
- Posted infographics on SocMed regards TC Karding
- Verified the info to PCG Puerto Galera regarding the cancellation of fastcraft and Roro trips (Balatero to Batangas, v.v.)
- Standby duty at EOC

MDRRMC SAN TEODORO, ORIENTAL MINDORO

- Informed all barangays about the TCWS No. 1 raised over the municipality
- Public advisory of the TCWS No. 1 raised over the municipality
- Monitoring of weather updates
- Standby duty at OpCen

MDRRMC BACO, ORIENTAL MINDORO

- Monitoring of weather updates
- Monitoring of rivers
- Coordinated with barangay officials
- Standby duty at OpCen

MDRRMC NAUJAN, ORIENTAL MINDORO

- 24/7 Stand-by duty personnel at operations center for immediate emergency response.
- Maintain communication between teams, other concerned agencies, and ALL Barangays for proper coordination of operations.
- Update / monitor the weather from time to time and posted in our social media account for public awareness.
- Prepare infographics to provide access to critical, accurate and timely information for fast disseminating public awareness thru our social media accounts.

MDRRMC VICTORIA, ORIENTAL MINDORO

- Monitoring of weather updates
- Standby duty at OpCen

Region 5

OCD 5

25 September 2022

- Disseminated warning messages, advisories and relevant directives to RDRRMC Members, Response Agencies, Provincial/City/Municipal DRRM Offices
- RDRRMC Bicol Emergency Operation Center is on RED ALERT STATUS effective 5PM 24 Sept 2022
- Conducted Emergency Meeting for TS Karding 24 Sept 2022
- Issued memorandum to RDRRMC Response Agencies and P/C/M DRRMCs on preparedness activities for TY KARDING including pre-emptive / force evacuation of vulnerable communities.
- Pre-activated the following teams at the regional level
- Rapid Damage Assessment and Needs Analysis Team
- Emergency Telecommunications Team
- Activated Response Clusters
- Requested DOTr regarding suspension of travel of vehicles bound for Visayas and Mindanao due to raising of TCWS in the Province of Sorsogon

DSWD 5

25 September 2022

- A total of 40,249 family food packs amounting to Php 21,799,169.96 are available at DSWD Warehouses.
- Food items are available such as 52,900 kls of NFA Rice, 77,348 tins of 555 Corned Beef, 52,396 tins of 555 Tuna flakes in oil, 45,756 tins of 555 Sardines, 134,300 sachets of Energen Cereal and 164,085 sachets of Maskape Coffee ready for repacking amounting to Php 6,279,587.05
- Non-food items are available such as 340 units of family tents, 3,341 sets of sleeping kits, 2,295 sets of family kits, 2,528 sets of hygiene kits, 3,235 sets of kitchen kit, 16,688 pieces of malong, 1,140 rolls of laminated sacks, 16,330 pieces of blankets, 1,000 pieces of mosquito nets, 50 pieces of folding bed, 500 pieces of collapsible water container, 10 pieces CFS outdoor tents, 10 pieces of WFS outdoor tents, 5 pieces of CCCM kits, 5 pieces of CFS kits and 5 pieces of WFS kits amounting to Php 33,206,699.40
- Non-food items in transit to Camarines Norte for preposition in the municipality of Vinzons:
 - 200 family kits
 - 200 hygiene kits
 - 200 kitchen kits
 - 200 sleeping kits
 - 100 rolls laminated sacks
 - 1,000 blankets
 - 2,000 malong
- QRT-Charlie is activated- on red alert status and rendering duty at DSWD 5 ROC.
- Ensures availability of food and non-food items ready for augmentation as the need arises;
- SWADTs in the six (6) provinces are activated and instructed to coordinate with P/MDRRMOs and C/MSWDOs for any recorded affected/displaced population and any pertinent information;
- Continuously monitors and sends weather updates and information.

DPWH 5

25September 2022

- District Disaster Risk Reduction Management Team are prepositioned and ready for emergency response.

BFP 5

25September 2022

- Circulated memorandum re: Raising of Red Alert Status of RDDRMC Bicol EOC for "STS KARDING" dated 24 August 2022
- All personnel are placed on standby.
- Close coordination with the MDRRMC
- Ensured all available fire/rescue/emergency medical apparatus to suit all operations needs.
- Monitoring of PAGASA weather advisories and bulletins

PNP PRO V

25September 2022

- Activation of Regional Disaster Incident Management Task Group (RDIMTG)
- Directed lower units to activate their EOC and SAR Team in preparation of TC KARDING
- Tactical Operations Center was activated for a 24-hour close monitoring of the situation and to provide technical assistance and other public safety service to Local Disaster Coordinating Council
- Activation of Reactionary Stand-by Support Force;
- Coordination of different unit Commanders to other NGAs and PDRRMO/MDRRMO
- Conduct safety reminders for security measures thru patrolling monitoring of flood prone areas and posting on social media.

CGD-Bicol

25September 2022

- On-going patrol and manning of control points and patrols
- SRR Teams are on standby at the CGD Bicol Headquarters;
- Personnel, equipment and mobility are on standby for possible deployment
- Disseminated weather updates to all sub-stations;
- Continuous monitoring of situation of sea ports of Bicol Region
- Implemented No Sail Policy

LTO 5

25September 2022

- Issued Public Advisory re Suspension of land travel of vehicles bound for the islands of Visayas and Mindanao to avoid congestion of vehicles at Matnog Port until lifting of Typhoon Warning Signal.

DA 5

25September 2022

- Prepositioning of seeds for rice, corn, drugs and biologics for livestock and poultry needs are ready and available at DA-RFO5.
- Continuous monitoring of possible affected areas & conduct rapid damage and needs assessment.

DILG 5

25September 2022

- Continuous monitoring and dissemination of weather updates issued by PAGASA to affected DILG Provincial Offices and field officers.
- Continuous dissemination of daily forecast rainfall and MGB list of barangays susceptible to landslides and flooding based on DOST-PAGASA Rainfall Data.
- Continuous coordination with DILG Codix and other regional line agencies for monitoring.
- Preparation and submission of Situational Report.
- Issuance of Advisory on Forced Evacuation as per directive of RDRRMC-Bicol
- Continuous coordination with RDRRMC

24September 2022

- Continuous monitoring and dissemination of weather updates issued by PAGASA to affected DILG Provincial Offices and field officers.
- Continuous dissemination of daily forecast rainfall and MGB list of barangays susceptible to landslides and flooding based on DOST-PAGASA Rainfall Data.
- Continuous coordination with DILG Codix and other regional line agencies for monitoring.
- Activation of Regional Emergency Operation Center Disaster Monitoring and Reporting System (DORMS), and the activation of the MDM Cluster
- Monitoring and dissemination of weather updates issued by PAGASA to C/MLGOOs
- Dissemination of Daily forecast rainfall and MGB list of barangays susceptible to landslides and flooding
- Coordination with C/MLGOOs re: LGU preparedness actions
- Updated report on DORMs

PDRRMO- ALBAY

25September 2022

- Issued PDRRMC-APSEMO Advisory No. 1 for Typhoon Karding
 - o No swimming and venturing on rough seas of small to medium sea crafts
 - o No swimming at beach resorts.
 - o Population along river channels are advised to take all precautionary measures and avoid unnecessary river crossing due to possible river swelling and flashflood.
 - o All local DRRMO's and BDRRMC's are advised to monitor their respective areas particularly those exposed to flood, lahar, flashflood and landslide.
- Coordinated with concerned agencies and offices relative to preparatory measures.
- Maintained close monitoring of PHIVOLCS advisories and weather update from PAGASA.
- Provided media updates and interviews for public information and instructions.

PDRRMO CAMARINES NORTE

25September 2022

- Conducted Emergency Meeting re STS Karding with MDRRMOs
- Monitoring of weather advisories and advised LDRRMO to monitor Major tributaries.
- Dissemination of weather advisories to LGUs and public through SMS blast and social media.
- Dissemination of Information Education Campaign Material through facebook.
- Continuous monitoring of landslide prone, flood prone and high-risk area.
- Preposition of disaster response teams, equipment and supplies.
- Emergency Responder are on standby and in full alert.
- EOC is activated

PDRRMO- CAMARINES SUR

25September 2022

- Conducted Emergency Meeting re STS Karding with MDRRMOs
- Monitoring of Tropical Cyclone Bulletins, rainfall warnings, and gale warnings issued by DOST-PAGASA and dissemination of these advisories to the agencies, local government units, and the general public via SMS, Facebook page, and Infolinks.
- Issuance of Memorandum dated 24 September 2022 – Raising of RED Alert Status of PDRRMC EOC for

STS Karding

- Continuous coordination with City/Municipal EOCs and PDRRMC response agencies for situational monitoring and augmentation of necessary resources.
- Rescue teams and resources are on standby ready for deployment

PDRRMO SORSOGON

25 September 2022

- Continuous monitoring and updates of the weather disturbance;
- Disseminated information and weather advisory obtained from DOST-PAGASA regarding the Super Typhoon "KARDING" to SPDRRMC Member/LDRRMOs, public and concerned person thru Broadcast, social media, INFOBOARD and INFOSYS;
- Continuous management by Queuing (FIFO) for stranded vehicles at Matnog Port, Pilar Port and along Maharlika Highway;
- SPDRRMO Issued Blue Alert Status with Memorandum No. 2022-14 regarding Super Typhoon "Karding"
- DPWH DEO 1 and 2 on DRRM Team are on alert status ready for emergency response and deployment;
- Continuous communications with barangay's especially to those low-lying areas for any possible effects of induced landslide and flooding;
- Ensure clear lines of communication with all DRRMOs for updates and coordination;
- Emergency Operation Center (EOC) on 24/7 standby operation;
- Continuously observing the minimum health standard amidst COVID-19 pandemic.

Region 6

OCD 6

1. Issued RDRRMC Memorandum No. 85 re Preparations for TD Karding and Southwest Monsoon on September 23, 2022;
2. Attended Ongoing briefing with the SND ICOW STY Karding;
3. Conducted PDRA Analyst Group Meeting ICOW Super Typhoon Karding;
4. Issued RDRRMC Memorandum No. 86 re Raising of Alert Status of RDRRMOC VI to Red Alert effective 12:00nn September 25, 2022; and
5. Continuous monitoring of AOR.

DILG 6

1. Dissemination of weather updates to LGUs;
2. Cascaded latest MGB List of Barangays susceptible to landslide and flooding;
3. Issued a Regional Advisory re. Typhoon KARDING and SWM containing the list of LGU preparedness measures and directives to all P/HUCs Field Offices;
4. Continuous monitoring of AOR.

BFP 6

1. SRR teams and assets on standby for possible deployment.

PDRRMC Antique

1. Provincial and municipal EOCs are activated to Red Alert Status;
2. Continuous monitoring and dissemination of weather conditions particularly in landslide/flood prone areas;
3. QRT and member agencies are activated on heightened alert for rapid mobilization and prompt response;
4. Issued PDRRMC Memorandum 13 re Preparations for the TY Karding and Southwest Monsoon;
5. Continuous monitoring of AOR.

PDRRMC Capiz

1. Regularly disseminating weather updates;
2. Activated PDRRMC EOC;
3. Prepared contingency plans for pre-emptive evacuation especially those in low-lying and flood prone areas;
4. On standby response unit for possible deployment;
5. Continuous monitoring of AOR.

PDRRMC Negros Occidental

1. Issued Advisory re Raising of Alert Status of PDRRMOC Negros Occidental to RED Alert effective September 25, 2022 6:00 p.m.;
2. Continuous monitoring of AOR.

CDRRMC Bacolod

1. CDRRMO and BDRRMCs are on standby status for possible flooding and incidents;
2. 24/7 Operations Center and 24/7 Emergency Medical and Response Services is constantly monitoring and disseminating weather updates;
3. Conducted an Operational Briefing to Barangay Emergency Responders for monitoring of AOR and possible deployment.

CDRRMC Bago

1. Conducted river monitoring and EWS checking;
2. Disseminated weather updates in AOR;
3. CDRRMO, CBERT and other member agencies are on monitoring and standby; and
4. Positioned equipment and vehicles for response to any untoward incidents.

CDRRMC Sipalay

1. Revisited contingency plans for typhoons, floods and landslides;
2. Reviewed areas susceptible to landslide, coastal & river floods, and storm surge;
3. Disseminated tropical cyclone bulletin and advisories to all members of DRRMC and 17 BDRRMCs;
4. Conducted tree pruning and clearing of drainage;
5. In close coordination with DRRMC member agencies;
6. Positioned transport for possible evacuation and rescue operations;
7. Inventory and repositioning of identified evacuation centers;
8. Positioned food pack items and other food and non-food items and emergency drugs at the EOC;
9. Advised DRRMCS, BDRRMCs, City populace to conduct monitoring in quarry/mining areas. Clear water ways. Secure dams are stable, freeboard of tailings dam can accommodate projected rainfall amount, temporary stop underground mining operations, and other earth moving activities in the mine sites.
10. Conducted inventory of all resources;
11. Continuous monitoring of coastal and river water level; and
12. Emergency Response Team on standby alert.

CAR



Office of Civil Defense - CAR

- Issued Cordillera RDRRMC Memorandum No. 76, s. 2022 dated 23 September 2022, 12:00NN re: Raising of RED Alert Status at the Cordillera RDRRMC Emergency Operations Center (EOC) ICOW Tropical Storm "KARDING" and Southwest Monsoon (Habagat); Cordillera RDRRMC Memorandum No. 77, s. 2022 dated 23 September 2022, 12:00NN re Preparedness/Response Preparedness Measures for Tropical Storm "KARDING" and Southwest Monsoon (Habagat) Amidst COVID-19 Pandemic; and TS "KARDING" Guidance & Other Pertinent Documents for reference of the CRDRRMC member-agencies and LGUs in the region.
- Issued JIATF Kennon Public Advisory regarding the temporary closure of Kennon Road as a precautionary measure due to the current weather conditions.
- Continuous monitoring of the Cordillera region on the possible threats of the tropical cyclone.

- Close coordination with the Local Disaster Risk Reduction and Management Councils (LDRRMCs) and council members of the Cordillera RDRRMC on the following concerns:

- a) Monitored incidents;
- b) Local weather situations/status;
- c) Road networks conditions;
- d) Alert status of LDRRMOs and council members; and
- e) Other disaster related reports/incidents.

-Active spearheading of the 24/7 skeletal force manning of the Cordillera RDRRMC Emergency Operations Center.

-Coordination with member-agencies like PAGASA Baguio Synoptic Station and DPWH-CAR and continuously sending advisories to the public, LDRRMCs and member-agencies of the Cordillera RDRRMC.

- Lead in the information campaign and issuance of advisories thru textblast and social media.

- The Office of Civil Defense – CAR, in partnership with the Peoples’ Television – Cordillera (PTV-CAR), is now airing Emergency Broadcast System disseminated to the general public through digital TV applications and online platforms. This is a collaborative initiative of OCD-CAR and PTV-CAR to enhance end-to-end early warning systems in the region.

-Participated in the Online EOC Meeting

-Logged-in in the NDRRMC Virtual EOC



Department of Agriculture

As preparation for “KARDING”, the DA RFOs along the track of the tropical cyclone has done the following:

1. Activation of the DA Regional DRRM Operation Centers;
2. Prepositioned seeds for rice and corn, drugs and biologics for livestock and poultry in safe storage facilities;
3. Coordination with the Local Government Units counterparts, and other Regional DRRM -related offices in monitoring of STS "KARDING";
4. Continuous dissemination of advisory to the APCOs, LGUs, and farmer leaders for them to disseminate the same information to the community and local farmers for their farm operation activities;
5. Monitoring of the actual field situation.



Department of Science and Technology - Cordillera Administrative Region

- Continuous monitoring and maintaining Community-Based Flood Early Warning Systems (CBFEWS) in coordination with LGUs and DOST-ASTI.

- Monitoring of PAGASA website and reporting of earthquake intensities felt using the guidelines from DOSTCAR.

- Input landslide incidents in the DRRIMS



PAGASA Baguio Synoptic Station

- Continuously monitoring the area of responsibility and providing weather updates, advisories, and forecasts for dissemination.



Department of the Interior and Local Government - Cordillera Administrative Region

- Instructed all DILG FOU to take proactive measures and direct all LGUs to monitor all PAGASA weather advisories and bulletins, and use the Met-Hydro Decision Support InfoSystem (Meteopilipinas), drmmis.dostcar.ph, ASTI’s Philsensor website, MGB’s Geohazard Web Portal, and HazardHunterPH (to check for natural hazards and hazard assessment reports)

- Advised local government units to conduct PDRA in their AORs.

- Provided all available information to all concerned DILG FOs regarding the weather disturbances thru texts and emails.

- Continuously facilitating the utilization of Oplan L!sto manuals by the LGUs/LCEs.



Department of Public Works and Highways - Cordillera Administrative Region

- Provides information dissemination on status of road networks.

- Close monitoring of the national (essential) road networks and bridges situations in the Cordillera region through DPWH District Engineering Offices (DEOs).

- Continuous sending of situational reports on national roads and bridges to the Cordillera RDRRMC EOC.



Mines and Geosciences Bureau - Cordillera Administrative Region

- Issuance of updated list of barangays in CAR that are susceptible to landslide and flooding based on the 72-hour model of PAGASA.
- Issuance of landslide and Flooding Threat Advisories to all PDRRMOs and MDRRMOs.



Philippine Information Agency - Cordillera Administrative Region

- Continuous text blasts and advisories.
- PIA personnel are on standby in the provinces.
- In close coordination with the EOC and PDRRMCs.



503rd Infantry Brigade, 5ID, PA

- On standby alert for possible augmentation
- Continuous monitoring of AOR.



14th RCDG, Reserve Command, Philippine Army

- On-standby for possible augmentation



PNP Police Regional Office Cordillera

- On standby for possible response augmentation and extend assistance or response in case of emergencies and other eventualities.
- Inventory of SAR equipment.
- In close coordination with the Cordillera RDRRMC EOC and on stand-by mode for possible disaster operations, deployment and augmentation.



Department of Education - Cordillera Administrative Region

- Maintains close coordination with Local DRRMCs on the conduct of preparedness activities on response needs, among others.
- On heightened alert and continuously monitoring the area of responsibility with rapid damage assessment teams on stand-by;
- In close coordination with LGUs for possible conversion of school facilities as Evacuation Centers;
- Conduct of hazard assessment: flooding and landslide safety assessments;
- Constantly monitoring suspension of classes (including online classes) in the region.



Province of Abra

- Conducted Pre-Disaster Risk Assessment on 23 September 2022.
- Monitored all 27 municipalities. Logistical support is ready.
- Heightened alert status to ensure the readiness of response teams in case of any untoward incident within the Area of Responsibility.
- Close monitoring of municipalities and barangays along Abra River Basin and other flood-prone areas.
- SAR equipment and personnel are on stand-by for any untoward incidents
- Information dissemination through radio and social media. (Through DZPA-CMN Spirit FM, Abra Radio FM, PDRRMC Abra Facebook account, PDRRMO Abra Facebook Page, Abra Province FB Page and Abra Today News Paper)
- Issued orders for suspension of classes for Sept. 26, 2022



Province of Apayao

- Conducted Pre-Disaster Risk Assessment on 23 September 2022.
- Raised the alert status to RED to ensure the readiness of response teams in case of any untoward incident within the Area of Responsibility.

- Monitoring of the availability of Evacuation Centers in consideration of other facilities being used as COVID19 Isolation Facilities.
- Responders and heavy equipment are on standby.
- Utilizes all EWS available to ensure widest dissemination of a timely weather and safety advisories.
- Ensure response operations for hydromet hazards are calibrated based on the existing protocols of the Covid-19 Response.
- Disseminated advisories on the suspension of classes and work for Sept. 26, 2022

Province of Benguet

- Activated the PDRRMC EOC effective 8:00AM of September 24, 2022
- Activated the Benguet Provincial ERTs
- Inventory and pre-positioning of response equipment and tools
- Prepositioned heavy equipment and emergency response vehicles
- Continuous monitoring and coordination with MDRRMCs and dissemination of advisories
- Prepositioning of relief pack and preparation of evacuation centers in critical areas of flooding
- Coordinated with MDRRMCs to conduct pre-emptive evacuation



Province of Ifugao

- Conducted Pre-Disaster Risk Assessment on 23 September 2022
- Coordinating with 11 LDRRMs for the situational reports
- Stockpiles-MOAs
- Equipment are on standby



Province of Kalinga

Provincial Disaster Risk Reduction and Management Council

- The Provincial Disaster Risk Reduction & Management Council operation center is on 24/7.
- Conducted Pre-disaster Assessment.
- Circulation of Memorandum Order No.106, informing the member-agencies/ City/ Municipal DRRM Council /s, Private Sector, Civil Society Organization (CSOs) and other concerned stakeholders in the heightening of alert status of the Kalinga PDRRMC Emergency Operation center into Red Alert Status.
- Close coordination and monitoring with the City/Municipal LDRRMOs and other stakeholders.
- Continues Information dissemination on weather advisory and precautionary measures through social media.
- Enough stockpiles for food and non- food items for possible relief operation.
- Ensure availability of rescue vehicles and equipment.
- Issued advisory on suspension of classes and work for Sept 26, 2022



Mountain Province

- At 09:00 am, 24 of September 2022, the Provincial DRRM Council conducted a Pre-Disaster Risk Assessment for Severe Tropical storm "KARDING". This was conducted to ensure that all council members of the Provincial DRRM are prepared for the possible impact of Tropical Storm "KARDING".
- The Provincial Disaster Risk Reduction and Management Council heightened its alert status to RED as of 10:00 AM on SEPTEMBER 24, 2022 for the possible effects of Severe Tropical Storm "Karding".
- Personnel are on standby.
- Continuously monitoring Area of Responsibility.
- Consolidated report from the different MDRRMOs
- All equipment is readily available
- All vehicles are ensured to be at its best condition for possible augmentation
- Conducted inventory of equipment and tools for response operation.
- The Provincial Disaster Risk Reduction and Management Council coordinated with MDRRMOs to conduct pre-emptive evacuation and preparedness measures especially to those residing in areas that are identified

with high to very high susceptibility to flooding and landslides for the possible effects of Super typhoon "KARDING."

- Issued orders for suspension of classes for Sept. 26, 2022

NCR

MMDRRMOC

- Conducted Pre-Disaster Risk Assessment (PDRA) at at 3PM, 24 Sep 2022
- Issued Memorandum No. 52 re the in Emergency Preparedness And Response Protocols Icow Severe Tropical Storm "Karding"
- Raised the MMDRRMOC Alert Level to Red Alert in line with the EPR Protocol "Charlie" effective 6PM, 24 September 2022.

MMDA

- Presided the MMDRRMC Pre-Disaster Risk Assessment (PDRA) Core Group meeting at 3PM, 24 Sep 2022

OCD NCR

- Attended the NDRRMC PDRA Core Group Weather Update re TD Karding via Zoom VTC at 1PM, 23 Sep 2022
- Attended NDRRMC Virtual EOC established 24 Sep 2022
- Disseminated latest PAGASA Weather Forecast
- Facilitated MMDRRMC PDRA at 3 PM, 24 Sep 2022
- Maintained Virtual EOC for ST "KARDING"

DILG NCR

- Attended the MMDRRMC PDRA at 3PM, 24 Sep 2022 and discussed the preparedness measures in NCR

MMCHD

- Raised Code White Alert for Typhoon "KARDING" on September 22, 2022
- Assorted drugs and medicines plus hygiene kits worth P3,645,401.10 is currently available in Pasig and TALA warehouse
- Personnel render 24 hour duty at OpCen
- Created and disseminated regional preparedness plan
- Standby Teams for Rapid Health Assessment
- Dissemination of IEC materials on inclement weather and other emergencies/disasters that may happen
- Close monitoring of vaccination sites and TTMF
- Coordination and communication with HEMB OpCen and LGU DRRMO
- Coordinated with Pasig Warehouse on logistics augmentation

DOST NCR PAGASA

- Attended the MMDRRMC PDRA at 3PM, 24 Sep 2022 and discussed the latest weather updates

DENR NCR

- Attended the MMDRRMC PDRA at 3PM, 24 Sep 2022 and discussed areas in NCR risked to landslides and flooding
- Monitors and disseminated weather advisories to MMDRRMC members agencies and LGU

DSWD NCR

- The FO-NCR activates and establishes its emergency operation center for Typhoon Karding at Disaster Response Management Division, Room 109, FO-NCR, located in Sampaloc, Manila;
- The Field Office – NCR through the Disaster Response Management Division (DRMD) conducts daily monitoring of the status of Typhoon Karding through telephone, internet, cell phone, etc.;
- The DRMD through its DROMIC Team is assigned to prepare situational reports regarding said Tropical Storm;
- FO-NCR through DRMD and Administrative Division is ensuring that all vehicles of the Field Office are ready for deployment once needed;
- The Quick Response Teams of FO-NCR composed of organic staff from the Field Office and Centers and Residential Care Facilities (C/RCFs) are activated and are advised to be on standby in response to any eventualities; and
- The FO-NCR is continuously coordinating with Local Government Units thru their respective Local Social Welfare and Development Office (LSWDO) and with Metro Manila Disaster Risk Reduction and Management Council (MMDRRMC) for reports on incidents requiring augmentation assistance from the FO-NCR.
- Status of Funds - PhP 5,000,000.00
- Food and Non-Food Items (F/NFIs) As of reporting time, the following are the stockpiles of FO-NCR
- Family Food Packs: 24,843 pcs
- Mosquito Nets = 6,471 pcs.
- Family kits = 23 pcs.
- Malong = 69 pcs.
- Sleeping Kits = 200 pcs.
- Hygiene Kits = 747 pcs.
- Kitchen Kits = 1,224 pcs.

MANDALUYONG CITY

- Conducted council meeting on PDRA on 23 September 2022 at 9:00 AM via Zoom
- Mandaluyong City Response Cluster Members, barangays, and other concerned departments were placed on standby and given tasks
- To place on standby all barangay volunteers/responders and pre-position equipment in flood-prone areas.
- Closely monitor the weather and provide regular updates

MANILA CITY

- Close monitoring of Bagyong Karding on our weather board.
- Manila Disaster Operations Center closely monitoring the CCTV for possible flooded areas.
- Manila Disaster Risk Reduction and Management Council conducted PreDisaster Assessment in preparation for Tropical Storm Karding.
- Activation of Manila Disaster Emergency Operations Center.
- Establish of Incident Command Post at Kartilya. • Manila Disaster Emergency Operations Center escalate its status from Blue Alert to Red Alert Status at exactly 1400H of September 25, 2022.
- Prepositioned all assets in preparation for Bagyong Karding
- Suspension of classes in all levels public and private, face to face and online, are hereby suspended in the City of Manila including work in the city government of Manila.
- Monitoring of Water Level in Baseco Beach.
- Roving operations for monitoring of situation.
- Philippine Coast Guard Malacañang and other local DRRM personnel coordinate the Manila DRRM Office through “Viber” for updates regarding Super Typhoon “Karding”
- Manila Electric Company (MERALCO) coordinate the Manila DRRM Office through “Viber” for updates regarding possible blackouts and other electrical concerns for Super Typhoon “Karding”.
- Philippine Ports Authority coordinate the Manila DRRM Office through “Viber” for updates regarding Super Typhoon “Karding”
- Conduct pre-emptive evacuation at Isabelo Delos Reyes.
- Conduct pre-emptive evacuation at Isla Puting Bato.

QUEZON CITY

- Maintains 24/7 monitoring with twenty-four (24) duty personnel.
- Dissemination timely advisories and PAG-ASA bulletins thru social media account <https://www.facebook.com/qcdrmmc/>.

- Monitoring of localized thunderstorms and isolated rains.
- Monitoring of rainfall amount, Intensity, and water levels per district.
- Continues monitoring of CCTV placed on hazard prone areas.
- Dissemination of weather forecasts and other PAG-ASA related advisories
- Continues coordination with local fire and police department for any untoward incidents.
- Issued a YELLOW alert for strict monitoring of any untoward incident due to the possible effects of the identified Tropical Storm Karding as of 1000H on September 24, 2022.
- Conducted Pre-Disaster Risk Assessment (PDRA) Briefing to the members of the Response Clusters at 1100H on September 22, 2022.
- Issued an ORANGE alert for strict monitoring of any untoward incident due to the possible effects of Typhoon Karding as of 2100H on September 24, 2022.
- Issued a RED alert status at 1030H on September 25, 2022 for heightened monitoring of any untoward incident due to the possible effects of Super Typhoon Karding

VALENZUELA CITY

- EMS and SAR team ON STAND-BY at their respective areas for possible disaster operations.
- Deployed evacuation tent at Luis Francisco Elementary School — 400 pcs
- Deployed evacuation tent at ValNat — 100 pcs
- First level 1 siren activated at 7am
- Second level 2 siren activated at 10am
- Ensure all personnel are monitored.
- Assign roving teams for major thoroughfares within the city
- Report any untoward incidents
- Provide/ render first aide emergency medical assistance. Rescue if needed
- Monitoring of churches within AOR
- SRR, EMS units are on standby and ready to respond anytime
- Documentary of any related activities

SAN JUAN CITY

- San Juan CDRRMO has raised its alert status to blue at 6:00 PM, September 24, 2022.
- Ensured functionality of Public Address System and 24/7 Emergency Hotline (137-135)
- Weather advisories are issued periodically.
- All pumping station are contacted and operational.
- Coordinates dismantling of billboards along mayor roads of San Juan City
- Pre-emptive Evacuation located at San Juan Gym is being set up for possible evacuation of affected families. • The San Juan City Central Emergency and Disaster Operations Center (CEDOC) will monitor the situation and will provide pertinent information to respective partner agencies (Barangays, Local PNP, BFP, CENRO, POSO, TFD, CED and CSWD) for proper coordination.
- Likewise all available assets are on alert for possible deployment if deemed necessary.

MALABON CITY

- Issued weather Advisory to 21 Barangay
- Issued “Preparedness” status to all Malabon City Disaster Risk Reduction and Management Council member agencies and BDRRMC.
- Monitoring for weather condition from PAGASA Bulletin (thru radio, fax messages, television & internet)
- Monitor river conditions & flood markers
- MCDRRMC on standby/ on call status
- BDRRMC on standby/ on call status.
- Advised BDRRMC to active EOC in their respective AOR to undertake precautionary measures.
- MDRRMC advised the Barangay to advise all their resident to prepare for possible evacuation.
- High Risk Areas strictly monitored.
- Conducted Pre Disaster Risk Assessment (PDRA) and Emergency Meeting via zoom and face to face for Super Typhoon “KARDING” attended by 21 Barangays and response cluster of Malabon City.
- DRRMO Rescue Team activated disaster schedule/deployment for possible emergency response.
- Rescue Team roving to all barangay to monitor situation in the area.
- Emergency Operation CENTER (EOC) is activated and on Red Alert Status.
- DRRM Personnel and Responders are on standby for a 24/7 shifting schedule.
- Continuous coordination with all the stakeholders.

- Continuous monitoring of Tullahan River, La Mesa Dam, other rivers, creeks canals and flood prone areas.
- Monitoring of Pumping Stations and Flood Gates.
- MDRRM vehicles and equipment's are maintained and ready to be utilized as needed
- CSWDD preposition 500 relief goods located at warehouse for possible evacuation.
- Engineering office delivered fuel for pumping station.
- PSTMO has assigned personnel for securing illegal parking on roads and bridges.

CALOOCAN CITY

- Conducted PDRA
- Conducts close monitoring on weather advisories and disseminates the same
- Provides weather updates to BDRRMCs and CDRRMC members
- 24/7 monitoring
- Preposition of OCA boat for low-lying areas
- Conducted inventory of resources and prepared rescue equipment
- Rescue personnel on standby
- DRRM-H activation. Activated red alert status. Coordinated the removal of tarps and billboards through the DRRM Council
- Caloocan City DRRMO in on Red Alert Status
- Caloocan City Engineering Department and CEMD standby for deployment for additional man power and for road clearing.

MUNTINLUPA CITY

- Convened for PDRA
- Reviewed contingency plan
- Organized admin and support teams, SRR, security teams, medical teams, clearing operations team, and monitoring and reporting team
- Activated OpCen and ICS
- Conducted stockpiling
- Assessed evacuation areas and structures. Placed adequate guide markers for evacuees and operations team.
- Conducted clearing operations
- Disseminated public warnings and reminded the public on preparedness such as having emergency go bags

PASIG CITY

- Activated Pasig CDRRMO Emergency Operations Center (EOC) at 1200H, 24 Sep 2022 following the raising of TCWS No. 1 in Metro Manila at 1100H this morning.
- Attended MMDRRMC PDRA at 3PM, 24 Sep 2022
- Pasig CDRRMO conducted PDRA for PCDRRMC and BDRRMC at 1700H
- Pasig DRRMO raised it alert level to BLUE Alert Status effective 1800H and continuously disseminating advisories to all local BDRRMO through telephone and uploaded the same information to the DRRMO Facebook social media updates;
- Disseminated Alert Notices, Warning and Advisories;
- Verified summary of resources and inventory of stockpile
- On continuous monitoring of weather conditions and other emergencies through telephone, internet, cellphone etc.
- OSWD, Response cluster, City Engineering team including drainage and pumping stations are on stand-by, CHO and DRRM – Health are monitoring for possible operations Disaster Risk Reduction and Management Office
- Alerted BDRRMCs to take appropriate precaution for possible evacuation and response Emergency council meeting for pre-emptive measures including force evacuation
- Pasig City is on RED Alert Status effective 1200H 2022 September 25
- Activated Incident Management Team for Super Typhoon Karding
- Prepositioned response teams
- Preparation for possible pre-emptive and force evacuation
- Established evacuation sites (refer to above list for details)
- Repacking of relief goods

- Prepositioned modular tents
- Collapsible cages prepared for animal rescue
- City wide PA system and TMAS on stand by
- 31 pumping stations are operational and on standby

PARANAQUE CITY

- Blue alert since 15 November 2021 due to COVID-19
- 24hr heightened monitoring
- Disseminates advisories and PAGASA bulletins through social media
- WASAR teams on standby alert
- Assets and personnel from CSWDO, CENRO, Engineering Office, Paranaque Central Police Station and Central Fire Station, CHO HEMS, TPMO on stand- by alert
- Alerted all barangays and advised to take necessary preparedness measures for flooding in low-lying areas
- City DRRM member agencies and response cluster are likewise advised of the weather system
- Attended PDRA meeting via Zoom VTC 3PM, 24 Sep 2022
- Red Alert, now integrating heightened monitoring for ST “KARDING”
- 16 barangays were advised to take necessary preparedness measures for flooding especially in low lying areas
- Activated Incident Management team