

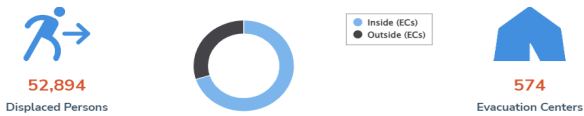
PRE-EMPTIVE EVACUATION



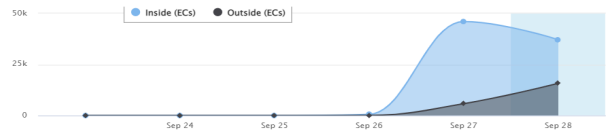
AFFECTED POPULATION



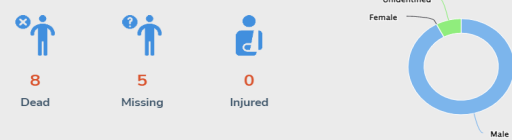
STATUS OF EVACUATION



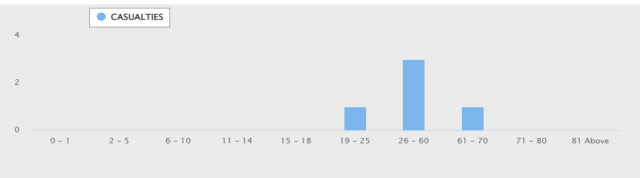
DISPLACEMENT TREND



CASUALTIES



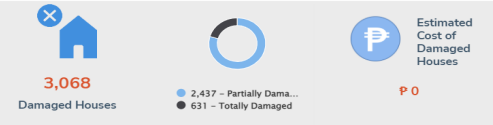
BREAKDOWN OF CASUALTIES PER SEX AND AGE GROUP



RELATED INCIDENTS



DAMAGED HOUSES




DAMAGE TO INFRASTRUCTURE



DAMAGE TO AGRICULTURE



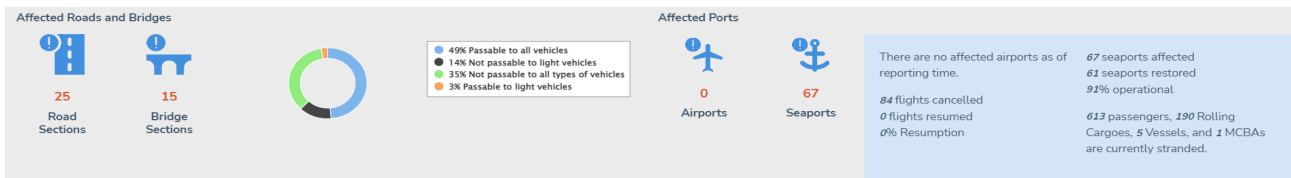
OTHER DAMAGED ASSETS



STATE OF CALAMITY



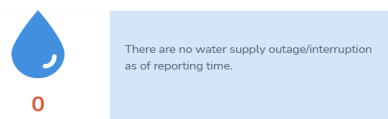
STATUS OF LIFELINES



Power



Water Supply




Communication Lines



SUSPENSION OF CLASS AND WORK



ASSISTANCE PROVIDED





Situational Report for TC KARDING (2022)

SitRep No. 5 for STY KARDING (2022)

September 28, 2022 08:00 am

22 September 2022

- 8:00 AM: The Low Pressure Area East of Central Luzon developed into Tropical Depression (TD) "KARDING".
- 2:00 PM: TD KARDING intensified into a Tropical Storm. The center was estimated at 1,320 km East of Northern Luzon with maximum sustained winds of 65 km/h near the center, gustiness of up to 80 km/h, and central pressure of 1000 hPa while slowly moving Northwestward.

23 September 2022

- 5:00 AM: TS KARDING slightly accelerated westward while maintaining its strength. The center was estimated at 1,235 km East of Northern Luzon with maximum sustained winds of 65 km/h near the center gustiness of up to 80 km/h, and central pressure of 1000 hPa while moving Westward at 10 km/h.
- 1:00 PM: KARDING maintained its strength as it moved west southwestward over the Philippine Sea with a maximum sustained winds of 75 km/h near the center, gustiness of up to 90 km/h, and central pressure of 998 hPa. Tropical Cyclone Wind Signal (TCWS) No. 1 was raised over the eastern portion of Isabela (Divilacan, Palanan, Dinapigue, Maconacon, San Mariano, and Ilagan City) and the northern portion of Aurora (Casiguran, Dilasag, and Dinalungan).

24 September 2022

- 5:00 AM: TS KARDING slightly intensifies while moving west southwestward with a maximum sustained winds of 85 km/h near the center, gustiness of up to 105 km/h, and central pressure of 994 hPa.

TCWS No. 1 was hoisted in Isabela, Nueva Vizcaya, Quirino, the southern portion of mainland Cagayan (Peñablanca, Tuguegarao City, Iguig, Solana, Tuao, Enrile), Kalinga, Mountain Province, Ifugao, Aurora, and the northern and eastern portions of Nueva Ecija (Carranglan, Pantabangan, Gabaldon, Bongabon, Laur, Rizal, San Jose City, Lupao, Llanera, General Mamerto Natividad, Palayan City, General Tinio).

- 11:00 AM: TS KARDING intensified into a Severe Tropical Storm (STS) while moving west southwestward with maximum sustained winds of 100 km/h near the center, gustiness of up to 125 km/h, and central pressure of 990 hPa. TCWS No. 2 was raised in southern portion of Isabela (Dinapigue), northern portion of Aurora (Dinalungan, Casiguran, Dilasag), and Pollilo Islands. TCWS No. 1 was hoisted in The southern portion of Cagayan (Peñablanca, Iguig, Tuguegarao City, Enrile, Solana, Tuao, Piat, Amulung, Rizal), the rest of Isabela, Quirino, Nueva Vizcaya, southern portion of Apayao (Conner), Abra, Kalinga, Mt. Province, Ifugao, Benguet, southern portion of Ilocos Norte (Nueva Era, Badoc, Pinili, Banna, City of Batac, Currimao, Paoay, Marcos), Ilocos Sur, La Union, Pangasinan, the rest of Aurora, Nueva Ecija, Tarlac, Bulacan, Pampanga, Zambales, Bataan, Metro Manila, northern and central portions of Quezon (Tagkawayan, Lopez, Guinayangan, Gumaca, Pitogo, Unisan, Agdangan, Padre Burgos, Pagbilao, City of Tanauan, Santo Tomas, Talisay, Laurel), Camarines Norte, northern and eastern portions of Camarines Sur (Del Gallego, Ragay, Lupi, Sipocot, Siruma, Tinambac, Goa, Lagonoy, Garchitorena, Caramoan, Presentacion, San Jose), and the northern portion of Catanduanes (Pandan, Caramoan, Bagamanoc, Panganiban, Vega, and Gigmoto).

- 5:00 PM: STS KARDING intensified further while moving West Southwestward over the Philippine Sea East of Aurora with maximum winds of 110 km/h near the center, gustiness of up to 135 km/h, and central pressure of 985 hPa.

TCWS No. 2 was hoisted in the southeastern portion of Isabela (Dinapigue, Jones, San Agustin, Echague, San Guillermo, San Mariano), the southeastern portion of Quirino (Nagtipunan, Maddela), the southeastern portion of Nueva Ecija (Bongabon, Laur, Palayan City, General Tinio, Gabaldon, Pantabangan, Rizal), Aurora, the eastern portion of Rizal (Rodriguez, City of Antipolo, Tanay), the eastern portion of Laguna (Santa Maria, Famy, Siniloan, Pangil, Pakil, Paete, Kalayaan, Lumban, Cavinti), the northern and central portion of Quezon (General Nakar, Pollilo Islands, Infanta, Real, Mauban, Perez, Alabat, Quezon, Calauag, Tagkawayan, Guinayangan), the northwestern portion of Camarines Sur (Del Gallego, Ragay, Lupi, Sipocot), and Camarines Norte.

TCWS No. 1 was hoisted in the southern portion of Cagayan (Peñablanca, Iguig, Tuguegarao City, Enrile, Solana, Tuao, Piat, Amulung, Rizal), the rest of Isabela, the rest of Quirino, the rest of Nueva Vizcaya, the southern portion of Apayao (Conner), Abra, Kalinga, Mountain Province, Ifugao, Benguet, the southern portion of Ilocos Norte (Nueva Era, Badoc, Pinili, Banna, City of Batac, Currimao, Paoay, Marcos), Ilocos Sur, La Union, Pangasinan, the rest of Nueva Ecija, the rest of Bulacan, Tarlac, Pampanga, Zambales, Bataan, Metro Manila, the rest of Laguna, the rest of Rizal, the rest of Quezon, Cavite, Batangas, the rest of Camarines Sur, Albay, Catanduanes, Marinduque, the northwestern portion of Occidental Mindoro (Lubang Islands, Paluan, Abra de Ilog), and the northwestern portion of Oriental Mindoro (San Teodoro, Puerto Galera, City of Calapan, Baco).

- 8:00 PM: KARDING rapidly intensified into a Typhoon with maximum sustained winds of 120 km/h near the center, gustiness of up to 150 km/h, and central pressure of 980 hPa.

TCWS No. 3 was raised in the northern portion of Camarines Norte (Vinzons) and the eastern portion of Polillo Islands (Kalongkooan Is., Kalotkot Is., Patnanungan Is., and Jomalig Is.).

TCWS No. 2 was raised in the southern portion of Isabela (Dinapigue, San Guillermo, Jones, San Agustin, Echague, San Mariano), Quirino, the central and southeastern portions of Nueva Vizcaya (Alfonso Castaneda, Dupax del Sur, Aritao, Santa Fe, Bambang, Dupax del Norte, Kasibu, Quezon, Bayombong, Diadi), Aurora, Nueva Ecija, the eastern portion of Tarlac (Concepcion, La Paz, Victoria, Pura, Ramos, Anao, San Manuel, Moncada, Paniqui, Gerona, City of Tarlac), Bulacan, the eastern portion of Pampanga (Apalit, San Simon, San Luis, Candaba, Santa Ana, Arayat, Magalang), Metro Manila, the northern and central portions of Quezon (General Nakar, Infanta, Real, Mauban, Calauag, Perez, Alabat, Quezon, Tagkawayan, Guinayangan, Sampaloc, Lucban, City of Tayabas, Lucena City, Pagbilao, Padre Burgos, Atimonan, Agdangan, Unisan, Plaridel, Gumaca, Lopez, Pitogo) including the rest of Polillo Islands, the northern and central portions of Laguna (Santa Maria, Siniloan, Famy, Mabitac, Pakil, Pangil, Paete, Kalayaan, Lumban, Cavinti, Santa Cruz, Pagsanjan, Magdalena, Luisiana, Majayjay, Liliw, Pila, Victoria, Nagcarlan, Bay, Los Baños, City of Calamba, City of Santa Rosa, City of Biñan, City of San Pedro, Cabuyao City, Rizal, Calauan), the northeastern portion of Cavite (Bacoor City, Kawit, Imus City, City of Dasmariñas, Carmona, Gen. Mariano Alvarez, Cavite City), Rizal, the eastern portion of Pangasinan (Umingan, Bautista, Alcala, Rosales, Balungao, Santa Maria, San Quintin, Natividad, Tayug, Asingan, San Nicolas, San Manuel, Santo Tomas, Bayambang, Malasiqui, Villasis, City of Urdaneta, Binalonan, Laoac, Sison, Pozorrubio), the northern portion of Camarines Sur (Del Gallego, Ragay, Lupi, Sipocot, Siruma, Lagonoy, Garchitorena, Caramoan, Tinambac, Presentacion, San Jose, Goa, Cabusao, Libmanan, Calabanga, Bombon, Magarao), the northern and central portions of Catanduanes (Caramoran, Pandan, Bagamanoc, Panganiban, Viga, San Miguel, Baras, Gigmoto, San Andres), and the rest of Camarines Norte.

TCWS No. 1 was raised in the southern portion of Cagayan (Peñablanca, Iguig, Tuguegarao City, Enrile, Solana, Tuao, Piat, Amulung, Rizal), the rest of Isabela, the rest of Nueva Vizcaya, the southern portion of Apayao (Conner), Abra, Kalinga, Mountain Province, Ifugao, Benguet, the southern portion of Ilocos Norte (Nueva Era, Badoc, Pinili, Banna, City of Batac, Currimao, Paoay, Marcos), Ilocos Sur, La Union, the rest of Pangasinan, the rest of Tarlac, the rest of Pampanga, Zambales, Bataan, the rest of Laguna, the rest of Quezon, the rest of Cavite, Batangas, the rest of Camarines Sur, Albay, the rest of Catanduanes, Marinduque, the northwestern portion of Occidental Mindoro (Lubang Islands, Paluan, Abra de Ilog), and the northwestern portion of Oriental Mindoro (San Teodoro, Puerto Galera, City of Calapan, Baco).

- 11:00 PM: Typhoon Karding continued to rapidly intensify while moving west southwestward with maximum sustained winds of 130 km/h near the center, gustiness of up to 160 km/h, and central pressure of 975 hPa.

TCWS No. 3 was raised in Polillo Islands and the northern portion of Camarines Norte (Vinzons, Paracale, Jose Panganiban, Capalonga).

TCWS No. 2 was hoisted in the southern portion of Isabela (Dinapigue, San Guillermo, Echague, San Agustin, Jones), Quirino, the central and southeastern portion of Nueva Vizcaya (Alfonso Castaneda, Dupax del Sur, Aritao, Santa Fe, Bambang, Dupax del Norte, Kasibu, Quezon, Bayombong, Diadi), the eastern portion of Pangasinan (Mangatarem, Basista, Urbiztondo, Malasiqui, Manaoag, Pozorrubio, Sison, Bayambang, Bautista, Alcala, Santo Tomas, Villasis, City of Urdaneta, Laoac, Binalonan, Asingan, Rosales, Santa Maria, Balungao, Umingan, San Quintin, Tayug, Natividad, San Manuel, San Nicolas), Bataan, Tarlac, Pampanga, Bulacan, Nueva Ecija, Aurora, Metro Manila, Cavite, the eastern portion of Batangas (Talisay, City of Tanauan, Santo Tomas, Malvar), Laguna, Rizal, the northern and central portions of Quezon (General Nakar, Infanta, Real, Mauban, Calauag, Perez, Alabat, Quezon, Tagkaw ayan, Guinayangan, Sampaloc, Lucban, City of Tayabas, Lucena City, Pagbilao, Padre Burgos, Atimonan, Agdangan, Unisan, Plaridel, Gumaca, Lopez, Pitogo, Dolores, Candelaria, Sariaya, Tiaong, Macalelon, General Luna, Catanauan, Buenavista), the rest of Camarines Norte, the northern portion of Camarines Sur (Del Gallego, Ragay, Lupi, Sipocot, Libmanan, Pamplona,

Pasacao, San Fernando, Pili, Minalabac, Ocampo, Tigaon, Cabusao, Magarao, Gainza, Canaman, Camaligan, Milaor, Naga City, Bombon, Calabanga, Tinambac, Siruma, Goa, Lagonoy, San Jose, Garchitorena, Presentacion, Caramoan, Sagñay), and Catanduanes.

TCWS No. 1 was hoisted in the southern portion of Cagayan (Tuao, Solana, Enrile, Tuguegarao City, Iguig, Peñablanca), the rest of Isabela, the rest of Nueva Vizcaya, the southern portion of Apayao (Conner), Kalinga, Abra, Mountain Province, Ifugao, Benguet, the southern portion of Ilocos Norte (Nueva Era, Badoc, Pinili, Banna, City of Batac, Currimao, Paoay, Marcos), Ilocos Sur, La Union, the rest of Pangasinan, Zambales, the rest of Batangas, the rest of Quezon, the northern portion of Occidental Mindoro (Abra de Ilog, Paluan, Mamburao, Santa Cruz) including Lubang Islands, the northern portion of Oriental Mindoro (Puerto Galera, San Teodoro, Baco, City of Calapan, Naujan, Victoria, Pola), Marinduque, the rest of Camarines Sur, Albay, the northern portion of Sorsogon (Donsol, Pilar, Castilla, City of Sorsogon, Prieto Diaz, Gubat, Magallanes, Juban, Casiguran), and Burias Island.

25 September 2022

- 2:00 AM: Typhoon Karding further intensifies while moving west southwestward with maximum sustained winds of 140 km/h near the center, gustiness of up to 170 km/h, and central pressure of 970 hPa.

TCWS No. 3 was raised in the southern portion of Aurora (Dingalan, San Luis), the extreme northern portion of Quezon (General Nakar, Infanta) including Polillo Islands, and the northern portion of Camarines Norte (Vinzons, Paracale, Jose Panganiban, Capalonga).

TCWS No. 2 was raised in the southern portion of Isabela (Dinapigue, San Guillermo, Echague, San Agustin, Jones), Quirino, Nueva Vizcaya, the southern portion of Benguet (Itogon, Tuba, Bokod, La Trinidad, Baguio City), the southern portion of La Union (Pugo, Rosario, Santo Tomas, Tubao, Agoo, Aringay), Pangasinan, Zambales, Bataan, Tarlac, Pampanga, Bulacan, Nueva Ecija, the rest of Aurora, Metro Manila, Cavite, Batangas, Laguna, Rizal, the northern and central portions of Quezon (Real, Mauban, Calauag, Perez, Alabat, Quezon, Tagkaw ayan, Guinayangan, Sampaloc, Lucban, City of Tayabas, Lucena City, Pagbilao, Padre Burgos, Atimonan, Agdangan, Unisan, Plaridel, Gumaca, Lopez, Pitogo, Dolores, Candelaria, Sariaya, Tiaong, Macalelon, General Luna, Catanauan, Buenavista), the rest of Camarines Norte, the northern portion of Camarines Sur (Del Gallego, Ragay, Lupi, Sipocot, Libmanan, Pamplona, Pasacao, San Fernando, Pili, Minalabac, Ocampo, Tigaon, Cabusao, Magarao, Gainza, Canaman, Camaligan, Milaor, Naga City, Bombon, Calabanga, Tinambac, Siruma, Goa, Lagonoy, San Jose, Garchitorena, Presentacion, Caramoan, Sagñay), and Catanduanes.

TCWS No. 1 was hoisted in the southern portion of Cagayan (Tuao, Solana, Enrile, Tuguegarao City, Iguig, Peñablanca), the rest of Isabela, the southern portion of Apayao (Conner), Kalinga, Abra, Mountain Province, Ifugao, the rest of Benguet, the southern portion of Ilocos Norte (Nueva Era, Badoc, Pinili, Banna, City of Batac, Currimao, Paoay, Marcos), Ilocos Sur, the rest of La Union, the rest of Quezon, the northern portion of Occidental Mindoro (Abra de Ilog, Paluan, Mamburao, Santa Cruz) including Lubang Islands, the northern portion of Oriental Mindoro (Puerto Galera, San Teodoro, Baco, City of Calapan, Naujan, Victoria, Pola), Marinduque, the rest of Camarines Sur, Albay, the northern portion of Sorsogon (Donsol, Pilar, Castilla, City of Sorsogon, Prieto Diaz, Gubat, Magallanes, Juban, Casiguran), and Burias Island.

- 5:00 AM: Typhoon KARDING continued to undergo rapid intensification. moving West southwestward at 25 km/h with maximum sustained winds of 155 km/h near the center, gustiness of up to 190 km/h, and central pressure of 955 hPa.

TCWS No. 3 was hoisted in The central and southern portions of Aurora (Dingalan, San Luis, Baler, Maria Aurora, Dipaculao), the extreme northern portion of Quezon (General Nakar, Infanta, Real) including Polillo Islands, the eastern portion of Nueva Ecija (City of Gapan, Bongabon, Gabaldon, Laur, General Tinio, Palayan City, Santa Rosa, Peñaranda, Cabanatuan City, San Leonardo), the eastern portion of Bulacan (Norzagaray, Doña Remedios Trinidad, Angat, San Rafael, San Ildefonso, San Miguel), the northern portion of Rizal (Rodriguez, Tanay), and the northern portion of Camarines Norte (Vinzons, Paracale, Jose Panganiban, Capalonga).

TCWS No. 2 was also hoisted in the southern portion of Isabela (Dinapigue, San Guillermo, Echague, San Agustin, Jones), Quirino, Nueva Vizcaya, Benguet, La Union, Pangasinan, Zambales, Bataan, Tarlac, Pampanga, the rest of Bulacan, the rest of Nueva Ecija, the rest of Aurora, Metro Manila, Cavite, Batangas, Laguna, the rest of Rizal, the northern and central portions of Quezon (Mauban, Calauag, Perez, Alabat, Quezon, Tagkawayan, Guinayangan, Sampaloc, Lucban, City of Tayabas, Lucena City, Pagbilao, Padre Burgos, Atimonan, Agdangan, Unisan, Plaridel, Gumaca, Lopez, Pitogo, Dolores, Candelaria, Sariaya, Tiaong, San Antonio, Macalelon, General Luna, Catanauan, Buenavista), the rest of Camarines Norte, the northern portion of Camarines Sur (Del Gallego, Ragay, Lupi, Sipocot, Libmanan, Pamplona, Pasacao, San Fernando, Pili, Minalabac, Ocampo, Tigaon, Cabusao, Magarao, Gainza, Canaman,

Camaligan, Milaor, Naga City, Bombon, Calabanga, Tinambac, Siruma, Goa, Lagonoy, San Jose, Garchitorena, Presentacion, Caramoan, Sagñay), and Catanduanes.

TCWS No. 1 was hoisted in the southern portion of Cagayan (Tuao, Solana, Enrile, Tuguegarao City, Iguig, Peñablanca), the rest of Isabela, the southern portion of Apayao (Conner), Kalinga, Abra, Mountain Province, Ifugao, the southern portion of Ilocos Norte (Nueva Era, Badoc, Pinili, Banna, City of Batac, Currimao, Paoay, Marcos), Ilocos Sur, the rest of Quezon, the northern portion of Occidental Mindoro (Abra de Ilog, Paluan, Mamburao, Santa Cruz) including Lubang Islands, the northern portion of Oriental Mindoro (Puerto Galera, San Teodoro, Baco, City of Calapan, Naujan, Victoria, Pola, Socorro, Pinamalayan), Marinduque, the rest of Camarines Sur, Albay, Sorsogon, Burias Island and Ticao Island.

- 8:00 AM: KARDING reached Super Typhoon (STY) Category after a period of explosive intensification moving Westward at 20 km/h. The center of the eye of STY KARDING was estimated at 230 km East of Infanta, Quezon with a maximum sustained winds of 185 km/h near the center, gustiness of up to 230 km/h, and central pressure of 925 hPa.

TCWS No. 4 was raised in Polillo Islands.

TCWS No. 3 was hoisted in the central and southern portions of Aurora (Dingalan, San Luis, Baler, Maria Aurora, Dipaculao), the central and southern portions of Nueva Ecija (Bongabon, Rizal, Llanera, Science City of Muñoz, Guimba, Cuyapo, Talugtug, Nampicuan, San Antonio, Cabiao, San Isidro, City of Gapan, Zaragoza, Jaen, Licab, Quezon, Aliaga, Santa Rosa, San Leonardo, Santo Domingo, Talavera, Cabanatuan City, General Mamerto Natividad, Palayan City, Peñaranda, General Tinio, Laur, Gabaldon), Bulacan, the eastern portion of Pampanga (Candaba, Arayat, Santa Ana, San Luis, San Simon, Apalit), the northern portion of Metro Manila (Pasig, Marikina, Quezon City, San Juan, Mandaluyong, Manila, Navotas, Malabon, Caloocan, Valenzuela), the northern portion of Rizal (Rodriguez, Tanay, Baras, City of Antipolo, San Mateo, Cainta, Taytay, Angono, Teresa, Morong, Pililla), the northeastern portion of Laguna (Santa Maria, Famy, Siniloan, Pangil, Mabitac, Paete, Kalayaan, Pakil), the northern portion of Quezon (Infanta, Real, General Nakar, Mauban), and the northern portion of Camarines Norte (Vinzons, Paracale, Jose Panganiban, Capalonga);

TCWS No. 2 in the southern portion of Isabela (Dinapigue, San Guillermo, Echague, San Agustin, Jones), Quirino, Nueva Vizcaya, Benguet, La Union, Pangasinan, Zambales, Bataan, Tarlac, the rest of Pampanga, the rest of Nueva Ecija, the rest of Aurora, the rest of Metro Manila, Cavite, Batangas, the rest of Laguna, the rest of Rizal, the central portions of Quezon (Calauag, Perez, Alabat, Quezon, Tagkawayan, Guinayangan, Sampaloc, Lucban, City of Tayabas, Lucena City, Pagbilao, Padre Burgos, Atimonan, Agdangan, Unisan, Plaridel, Gumaca, Lopez, Pitogo, Dolores, Candelaria, Sariaya, Tiaong, San Antonio, Macalelon, General Luna, Catanauan, Buenavista), the rest of Camarines Norte, the northern portion of Camarines Sur (Del Gallego, Ragay, Lupi, Sipocot, Libmanan, Pamplona, Pasacao, San Fernando, Pili, Minalabac, Ocampo, Tigaon, Cabusao, Magarao, Gainza, Canaman, Camaligan, Milaor, Naga City, Bombon, Calabanga, Tinambac, Siruma, Goa, Lagonoy, San Jose, Garchitorena, Presentacion, Caramoan, Sagñay), and Catanduanes.

TCWS No. 1 was raised in the southern portion of Cagayan (Tuao, Solana, Enrile, Tuguegarao City, Iguig, Peñablanca), the rest of Isabela, the southern portion of Apayao (Conner), Kalinga, Abra, Mountain Province, Ifugao, the southern portion of Ilocos Norte (Nueva Era, Badoc, Pinili, Banna, City of Batac, Currimao, Paoay, Marcos), Ilocos Sur, the rest of Quezon, the northern portion of Occidental Mindoro (Abra de Ilog, Paluan, Mamburao, Santa Cruz) including Lubang Islands, the northern portion of Oriental Mindoro (Puerto Galera, San Teodoro, Baco, City of Calapan, Naujan, Victoria, Pola, Socorro, Pinamalayan), Marinduque, the rest of Camarines Sur, Albay, Sorsogon, Burias Island and Ticao Island.

- 11:00 AM: STY KARDING intensifies further as it moves Westward towards the Northern portion of Quezon - Southern portion of Aurora. The center of the eye of Super Typhoon KARDING was estimated based on all available data including those from Daet and Baler Doppler Weather Radars at 175 km East of Infanta, Quezon with maximum sustained winds of 195 km/h near the center, gustiness of up to 240 km/h, and central pressure of 920 hPa.

TCWS No. 5 was raised in Polillo Islands and the extreme northern portion of Quezon (the northern and central portions of General Nakar, and the northeastern portion of Infanta).

TCWS No. 4 was hoisted in Calaguas Islands, the southern portion of Aurora (San Luis, Dingalan, Baler, Maria Aurora), the northern portion of Quezon (the rest of General Nakar, the rest of Infanta, Real), the southeastern portion of Nueva Ecija (Gabaldon, General Tinio, City of Gapan, Peñaranda), the eastern and central portions of Bulacan (Doña Remedios Trinidad, Norzagaray, San Miguel, San Ildefonso, San Rafael, Angat, City of San Jose del Monte), the northeastern portion of Rizal (Rodriguez, City of Antipolo, Tanay, San Mateo, Baras), and the extreme northern portion of Laguna (Famy, Siniloan, Santa Maria, Pangil).

TCWS No. 3 was raised in central portion of Aurora (Dipaculao), the southeastern portion of Nueva Vizcaya (Alfonso

Castaneda, Dupax del Sur, Dupax del Norte), the rest of Nueva Ecija, Tarlac, the rest of Bulacan, Pampanga, Zambales, Bataan, Pangasinan, Metro Manila, the rest of Rizal, the northern and central portions of Laguna (Mabitac, Pakil, Paete, Kalayaan, Lumban, Cavinti, Pagsanjan, Luisiana, Majayjay, Magdalena, Santa Cruz, Pila, Liliw, Nagcarlan, Victoria, Rizal, City of San Pedro, City of Biñan, City of Santa Rosa, Cabuyao City, City of Calamba, Los Baños, Bay, Calauan), the northeastern portion of Cavite (Bacoor City, Imus City, Kawit, City of Dasmariñas, Carmona, Gen. Mariano Alvarez, City of General Trias, Rosario, Silang), the rest of the northern portion of Quezon (Infanta, Real, General Nakar, Mauban), and the northern portion of Camarines Norte (Vinzons, Paracale, Jose Panganiban, Capalonga).

TCWS No. 2 in southern portion of Isabela (Dinapigue, San Guillermo, Echague, San Agustin, Jones), Quirino, the rest of Nueva Vizcaya, Benguet, La Union, the rest of Aurora, the rest of Cavite, Batangas, the rest of Laguna, the central portions of Quezon (Calauag, Perez, Alabat, Quezon, Tagkawayan, Guinayangan, Sampaloc, Lucban, City of Tayabas, Lucena City, Pagbilao, Padre Burgos, Atimonan, Agdangan, Unisan, Plaridel, Gumaca, Lopez, Pitogo, Dolores, Candelaria, Sariaya, Tiaong, San Antonio, Macalelon, General Luna, Catanauan, Buenavista), the rest of Camarines Norte, the northern portion of Camarines Sur (Del Gallego, Ragay, Lupi, Sipocot, Libmanan, Pamplona, Pasacao, San Fernando, Pili, Minalabac, Ocampo, Tigaon, Cabusao, Magarao, Gainza, Canaman, Camaligan, Milaor, Naga City, Bombon, Calabanga, Tinambac, Siruma, Goa, Lagonoy, San Jose, Garchitorena, Presentacion, Caramoan, Sagñay), and Catanduanes.

TCWS No. 1 was raised in the southern portion of Cagayan (Tuao, Solana, Enrile, Tuguegarao City, Iguig, Peñablanca), the rest of Isabela, the southern portion of Apayao (Conner), Kalinga, Abra, Mountain Province, Ifugao, the southern portion of Ilocos Norte (Nueva Era, Badoc, Pinili, Banna, City of Batac, Currimao, Paoay, Marcos), Ilocos Sur, the rest of Quezon, the northern portion of Occidental Mindoro (Abra de Ilog, Paluan, Mamburao, Santa Cruz) including Lubang Islands, the northern portion of Oriental Mindoro (Puerto Galera, San Teodoro, Baco, City of Calapan, Naujan, Victoria, Pola, Socorro, Pinamalayan), Marinduque, the rest of Camarines Sur, Albay, Sorsogon, Burias Island and Ticao Island.

- 2:00 PM: KARDING maintains its strength as it endangers Polillo Islands. The center of the eye of Super Typhoon KARDING was estimated based on all available data including those from Daet and Baler Doppler Weather Radars at 115 km East Northeast of Infanta, Quezon or 76 km East of Polillo Islands with maximum sustained winds of 195 km/h near the center, gustiness of up to 240 km/h, and central pressure of 920 hPa.

TCWS No. 5 was raised in Polillo Islands, the extreme northern portion of Quezon (the northern and central portions of General Nakar, the northeastern portion of Infanta), the extreme southern portion of Aurora (Dingalan), the eastern portion of Bulacan (Doña Remedios Trinidad, Norzagaray), and the extreme southeastern portion of Nueva Ecija (the southeastern portion of General Tinio).

TCWS No. 4 was hoisted in Calaguas Islands, the southern portion of Aurora (San Luis, Baler, Maria Aurora), the northern portion of Quezon (the rest of General Nakar, the rest of Infanta, Real), the northern portion of Metro Manila (Marikina, Caloocan, Malabon, Navotas, Valenzuela, and Quezon City), the central and southern portion of Nueva Ecija (Gabaldon, the rest of General Tinio, City of Gapan, Peñaranda), the rest of Bulacan, Pampanga, the northern and central portions of Rizal (Rodriguez, City of Antipolo, Tanay, San Mateo, Baras), the southeastern portion of Tarlac (La Paz, Concepcion), and the extreme northern portion of Laguna (Famy, Siniloan, Santa Maria, Pangil).

TCWS No. 3 was raised in central portion of Aurora (Dipaculao), the southeastern portion of Nueva Vizcaya (Alfonso Castaneda, Dupax del Sur, Dupax del Norte), the rest of Nueva Ecija, the rest of Tarlac, Zambales, Bataan, Pangasinan, the rest of Metro Manila, the rest of Rizal, the northern and central portions of Laguna (Mabitac, Pakil, Paete, Kalayaan, Lumban, Cavinti, Pagsanjan, Luisiana, Majayjay, Magdalena, Santa Cruz, Pila, Liliw, Nagcarlan, Victoria, Rizal, City of San Pedro, City of Biñan, City of Santa Rosa, Cabuyao City, City of Calamba, Los Baños, Bay, Calauan), the northern and central portions of Cavite (Tanza, Rosario, Noveleta, Kawit, Imus City, Bacoor City, City of Dasmariñas, Carmona, Gen. Mariano Alvarez, Silang, Amadeo, City of General Trias, Trece Martires City, Naic, Indang), the rest of the northern portion of Quezon (Infanta, Real, General Nakar, Mauban), and the northern portion of Camarines Norte (Vinzons, Paracale, Jose Panganiban, Capalonga).

TCWS No. 2 was raised in southern portion of Isabela (Dinapigue, San Guillermo, Echague, San Agustin, Jones), Quirino, the rest of Nueva Vizcaya, Benguet, La Union, the rest of Aurora, the rest of Cavite, Batangas, the rest of Laguna, the central portions of Quezon (Calauag, Perez, Alabat, Quezon, Tagkawayan, Guinayangan, Sampaloc, Lucban, City of Tayabas, Lucena City, Pagbilao, Padre Burgos, Atimonan, Agdangan, Unisan, Plaridel, Gumaca, Lopez, Pitogo, Dolores, Candelaria, Sariaya, Tiaong, San Antonio, Macalelon, General Luna, Catanauan, Buenavista), the rest of Camarines Norte, the northern portion of Camarines Sur (Del Gallego, Ragay, Lupi, Sipocot, Libmanan, Pamplona, Pasacao, San Fernando, Pili, Minalabac, Ocampo, Tigaon, Cabusao, Magarao, Gainza, Canaman, Camaligan, Milaor, Naga City, Bombon, Calabanga, Tinambac, Siruma, Goa, Lagonoy, San Jose, Garchitorena, Presentacion, Caramoan, Sagñay), and Catanduanes.

TCWS No. 1 was raised in southern portion of Cagayan (Tuao, Solana, Enrile, Tuguegarao City, Iguig, Peñablanca), the rest of Isabela, the southern portion of Apayao (Conner), Kalinga, Abra, Mountain Province, Ifugao, the southern portion of Ilocos Norte (Nueva Era, Badoc, Pinili, Banna, City of Batac, Currimao, Paoay, Marcos), Ilocos Sur, the rest of Quezon, the northern portion of Occidental Mindoro (Abra de Ilog, Paluan, Mamburao, Santa Cruz) including Lubang Islands, the northern portion of Oriental Mindoro (Puerto Galera, San Teodoro, Baco, City of Calapan, Naujan, Victoria, Pola, Socorro, Pinamalayan), Marinduque, the rest of Camarines Sur, Albay, Sorsogon, Burias Island and Ticao Island.

- 5:00 PM: The eyewall of KARDING is now affecting Polillo Islands. The center was located over the waters of Burderos Polillo Islands, Quezon with maximum sustained winds of 195 km/h near the center, gustiness of up to 240 km/h, and central pressure of 920 hPa while it moves westward at 20 km/h.

TCWS No. 5 was raised over Polillo Islands, the extreme northern portion of Quezon (the northern and central portions of General Nakar, the northeastern portion of Infanta), the extreme southern portion of Aurora (Dingalan), the extreme southern portion of Nueva Ecija (General Tinio, City of Gapan, Peñaranda, San Isidro, Cabiao), Pampanga (Arayat, Candaba, Santa Ana, San Luis), the eastern and central portions of Bulacan (San Rafael, Angat, Norzagaray, Doña Remedios Trinidad, San Ildefonso, San Miguel), and the extreme northern portion of Rizal (Rodriguez), the eastern portion of Pampanga (Candaba, Arayat).

TCWS No. 4 was raised in Calaguas Islands, the central and southern portion of Nueva Ecija (Cuyapo, Nampicuan, Guimba, Licab, Zaragoza, San Antonio, San Leonardo, Jaen, Santa Rosa, Palayan City, Gabaldon, Laur, Cabanatuan City, Aliaga, Quezon, Santo Domingo, Talavera, Llanera, General Mamerto Natividad, Rizal, Bongabon, Talugtug, Science City of Muñoz), the northern portion of Metro Manila (Marikina, Caloocan, Malabon, Navotas, Valenzuela, and Quezon City), Tarlac, the rest of Pampanga, the rest of Bulacan, Zambales, the northern portion of Bataan (Dinalupihan, Hermosa, Morong, Orani, Samal, Abucay), the southern portion of Pangasinan (Bautista, Alcala, Bayambang, Mangatarem, Urbiztondo, Aguilar, Bugallon, Infanta, Dasol, Burgos, Mabini, Labrador), and the extreme northern portion of Laguna (Famy, Siniloan, Santa Maria, Pangil).

TCWS No. 3 was raised over the central portion of Aurora (Dipaculao), the southeastern portion of Nueva Vizcaya (Alfonso Castaneda, Dupax del Sur, Dupax del Norte), the rest of Nueva Ecija, the rest of Bataan, the rest of Pangasinan, the rest of Metro Manila, the rest of Rizal, the northern and central portions of Laguna (Mabitac, Pakil, Paete, Kalayaan, Lumban, Cavinti, Pagsanjan, Luisiana, Majayjay, Magdalena, Santa Cruz, Pila, Liliw, Nagcarlan, Victoria, Rizal, City of San Pedro, City of Biñan, City of Santa Rosa, Cabuyao City, City of Calamba, Los Baños, Bay, Calauan), the northern and central portions of Cavite (Tanza, Rosario, Noveleta, Kawit, Imus City, Bacoor City, City of Dasmariñas, Carmona, Gen. Mariano Alvarez, Silang, Amadeo, City of General Trias, Trece Martires City, Naic, Indang), the rest of the northern portion of Quezon (Infanta, Real, General Nakar, Mauban), and the northern portion of Camarines Norte (Vinzons, Paracale, Jose Panganiban, Capalonga).

TCWS No. 2 was raised over the southern portion of Isabela (Dinapigue, San Guillermo, Echague, San Agustin, Jones), Quirino, the rest of Nueva Vizcaya, Benguet, La Union, the rest of Aurora, the rest of Cavite, Batangas, the rest of Laguna, the central portions of Quezon (Calauag, Perez, Alabat, Quezon, Tagkawayan, Guinayangan, Sampaloc, Lucban, City of Tayabas, Lucena City, Pagbilao, Padre Burgos, Atimonan, Agdangan, Unisan, Plaridel, Gumaca, Lopez, Pitogo, Dolores, Candelaria, Sariaya, Tiaong, San Antonio, Macalelon, General Luna, Catanauan, Buenavista), the rest of Camarines Norte, the northern portion of Camarines Sur (Del Gallego, Ragay, Lupi, Sipocot, Libmanan, Pamplona, Pasacao, San Fernando, Pili, Minalabac, Ocampo, Tigaon, Cabusao, Magarao, Gainza, Canaman, Camaligan, Milaor, Naga City, Bombon, Calabanga, Tinambac, Siruma, Goa, Lagonoy, San Jose, Garchitorena, Presentacion, Caramoan, Sagñay), and Catanduanes.

TCWS No. 1 was raised in the southern portion of Cagayan (Tuao, Solana, Enrile, Tuguegarao City, Iguig, Peñablanca), the rest of Isabela, the southern portion of Apayao (Conner), Kalinga, Abra, Mountain Province, Ifugao, the southern portion of Ilocos Norte (Nueva Era, Badoc, Pinili, Banna, City of Batac, Currimao, Paoay, Marcos), Ilocos Sur, the rest of Quezon, the northern portion of Occidental Mindoro (Abra de Ilog, Paluan, Mamburao, Santa Cruz) including Lubang Islands, the northern portion of Oriental Mindoro (Puerto Galera, San Teodoro, Baco, City of Calapan, Naujan, Victoria, Pola, Socorro, Pinamalayan), Marinduque, the rest of Camarines Sur, Albay, Sorsogon, Burias Island and Ticao Island.

- 5:30 PM: STS KARDING made landfall in the vicinity of Burdeos Quezon.

- 8:00 PM: Super Typhoon "KARDING" slightly weakens as it about to make landfall in the vicinity of General Nakar-Dingalan area with a maximum sustained winds of 185 km/h near the center and gustiness of up to 255 km/h.

TCWS No. 5 was raised in Polillo Islands, the extreme northern portion of Quezon (the northern and central portions of General Nakar, the northeastern portion of Infanta), the extreme southern portion of Aurora (Dingalan), the extreme southern portion of Nueva Ecija (General Tinio, City of Gapan, Peñaranda, San Isidro, Cabiao), the eastern portion of Pampanga (Arayat, Candaba, Santa Ana, San Luis), the eastern and central portions of Bulacan (San Rafael, Angat, Norzagaray, Doña Remedios Trinidad, San Ildefonso, San Miguel), and the extreme northern portion of Rizal (Rodriguez)

TCWS No. 4 was raised in Calaguas Islands, the southern portion of Aurora (San Luis, Baler, Maria Aurora), the central and southern portions of Nueva Ecija (Cuyapo, Nampicuan, Guimba, Licab, Zaragoza, San Antonio, San Leonardo, Jaen, Santa Rosa, Palayan City, Gabaldon, Laur, Cabanatuan City, Aliaga, Quezon, Santo Domingo, Talavera, Llanera, General Mamerto Natividad, Rizal, Bongabon, Talugtug, Science City of Muñoz), Tarlac, the rest of Pampanga, the rest of Bulacan, Zambales, the northern portion of Bataan (Dinalupihan, Hermosa, Morong, Orani, Samal, Abucay), the southern portion of Pangasinan (Bautista, Alcala, Bayambang, Mangatarem, Urbiztondo, Aguilar, Bugallon, Infanta, Dasol, Burgos, Mabini, Labrador), the northern portion of Metro Manila (Marikina, Caloocan, Malabon, Navotas, Valenzuela, and Quezon City), the northern and central portions of Rizal (City of Antipolo, Tanay, San Mateo, Baras), and the extreme northern portion of Laguna (Famy, Siniloan, Santa Maria, Pangil).

TCWS No. 3 was raised in the central portion of Aurora (Dipaclao), the southeastern portion of Nueva Vizcaya (Alfonso Castañeda, Dupax del Sur, Dupax del Norte), the rest of Nueva Ecija, the rest of Bataan, the rest of Pangasinan, the rest of Metro Manila, the rest of Rizal, the northern and central portions of Laguna (Mabitac, Pakil, Paete, Kalayaan, Lumban, Cavinti, Pagsanjan, Luisiana, Majayjay, Magdalena, Santa Cruz, Pila, Liliw, Nagcarlan, Victoria, Rizal, City of San Pedro, City of Biñan, City of Santa Rosa, Cabuyao City, City of Calamba, Los Baños, Bay, Calauan), the northern and central portions of Cavite (Tanza, Rosario, Noveleta, Kawit, Imus City, Bacoor City, City of Dasmariñas, Carmona, Gen. Mariano Alvarez, Silang, Amadeo, City of General Trias, Trece Martires City, Naic, Indang), the rest of the northern portion of Quezon (Infanta, Real, General Nakar, Mauban), and the northern portion of Camarines Norte (Vinzons, Paracale, Jose Panganiban, Capalonga).

TCWS No. 2 was raised in the southern portion of Isabela (Dinapigue, San Guillermo, Echague, San Agustin, Jones), Quirino, the rest of Nueva Vizcaya, Benguet, La Union, the rest of Aurora, the rest of Cavite, Batangas, the rest of Laguna, the central portion of Quezon (Calauag, Perez, Alabat, Quezon, Tagkawayan, Guinayangan, Sampaloc, Lucban, City of Tayabas, Lucena City, Pagbilao, Padre Burgos, Atimonan, Agdangan, Unisan, Plaridel, Gumaca, Lopez, Pitogo, Dolores, Candelaria, Sariaya, Tiaong, San Antonio, Macalelon, General Luna, Catanauan, Buenavista), the rest of Camarines Norte, the northern portion of Camarines Sur (Del Gallego, Ragay, Lupi, Sipocot, Libmanan, Pamplona, Pasacao, San Fernando, Pili, Minalabac, Ocampo, Tigaon, Cabusao, Magarao, Gainza, Canaman, Camaligan, Milaor, Naga City, Bombon, Calabanga, Tinambac, Siruma, Goa, Lagonoy, San Jose, Garchitorena, Presentacion, Caramoan, Sagñay), and Catanduanes.

TCWS No. 1 was raised in the southern portion of Cagayan (Tuao, Solana, Enrile, Tuguegarao City, Iguig, Peñablanca), the rest of Isabela, the southern portion of Apayao (Conner), Kalinga, Abra, Mountain Province, Ifugao, the southern portion of Ilocos Norte (Nueva Era, Badoc, Pinili, Banna, City of Batac, Currimao, Paoay, Marcos), Ilocos Sur, the rest of Quezon, the northern portion of Occidental Mindoro (Abra de Ilog, Paluan, Mamburao, Santa Cruz) including Lubang Islands, the northern portion of Oriental Mindoro (Puerto Galera, San Teodoro, Baco, City of Calapan, Naujan, Victoria, Pola, Socorro, Pinamalayan), Marinduque, the rest of Camarines Sur, Albay, Sorsogon, Burias Island, and Ticao Island.

- 8:20 PM: "KARDING" made landfall in Dingalan, Aurora as a typhoon-category cyclone.

- 11:00 PM: The center of the eye of Typhoon "KARDING" was estimated in the vicinity of San Leonardo, Nueva Ecija with a maximum sustained winds of 175 km/h near the center, gustiness of up to 290 km/h, and central pressure of 935 hPa moving west northwestward at 20 km/h.

TCWS No. 4 was raised in The central and southern portion of Nueva Ecija (Llanera, Cuyapo, Talugtug, Science City of Muñoz, Rizal, Bongabon, Laur, Gabaldon, Nampicuan, Guimba, Santo Domingo, Talavera, General Mamerto Natividad, Palayan City, General Tinio, City of Gapan, Peñaranda, Santa Rosa, Cabanatuan City, Aliaga, Quezon, Licab, Zaragoza, Jaen, San Leonardo, San Isidro, San Antonio, Cabiao), Tarlac, Pampanga, Bulacan, the northern and central portion of Zambales (Santa Cruz, Candelaria, Masinloc, Palauig, Iba, Botolan, Cabangon, San Felipe, San Marcelino, San Narciso), and the southern portion of Pangasinan (Bautista, Alcala, Bayambang, Mangatarem, Urbiztondo, Aguilar, Bugallon, Infanta, Dasol, Burgos, Mabini, Labrador).

TCWS No. 3 was raised in the southern and central portion of Aurora (Baler, Maria Aurora, San Luis, Dingalan), the rest of Nueva Ecija, Bataan, the rest of Zambales, the rest of Pangasinan, the northern portion of Rizal (Rodriguez, San

Mateo, Cainta, City of Antipolo, Taytay, Angono, Teresa, Tanay, Baras, Morong), Metro Manila, and the extreme northern portion of Quezon (General Nakar).

TCWS No. 2 was raised in the rest of Aurora, Nueva Vizcaya, Quirino, Benguet, La Union, Cavite, Batangas, Laguna, the rest of Rizal, the northern and central portion of Quezon (Real, Infanta, Mauban, San Antonio, Tiaong, Dolores, Candelaria, Sariaya, Lucena City, City of Tayabas, Lucban, Sampaloc, Mauban, Atimonan, Pagbilao, Guinayangan, Tagkawayan, Calauag, Perez, Alabat, Quezon, Padre Burgos, Agdangan, Unisan, Plaridel, Gumaca, Lopez, Pitogo, Macalelon, General Luna, Buenavista, Catanauan) including Polillo Islands, and the western portion of Camarines Norte (Santa Elena, Capalonga, Jose Panganiban, Labo, Paracale, Vinzons) including Calaguas Islands.

TCWS No. 1 was raised in Isabela, Mountain Province, Ifugao, Kalinga, Abra, Ilocos Sur, the rest of Quezon, the northern portion of Occidental Mindoro (Paluan, Abra de Ilog, Mamburao, Santa Cruz) including Lubang Islands, the northern portion of Oriental Mindoro (Puerto Galera, San Teodoro, Baco, City of Calapan, Naujan, Victoria, Pola, Socorro, Pinamalayan), Marinduque, the rest of Camarines Norte, Camarines Sur, and Burias Island.

26 September 2022

- 2:00 AM: TY KARDING continues to weaken as it crosses Tarlac towards Zambales and the West Philippine Sea. The center was located in the vicinity of Mayantoc, Tarlac with maximum sustained winds 140 km/h near the center, gustiness of up to 230 km/h, and central pressure of 935 hPa while it moves West northwestward at 20 km/h.

TCWS No. 4 was raised over Tarlac, the northern and central portion of Zambales (Santa Cruz, Candelaria, Masinloc, Palauig, Iba, Botolan, Cabangan, San Felipe, San Marcelino, San Narciso), and the southern portion of Pangasinan (Bautista, Alcala, Bayambang, Mangatarem, Urbiztondo, Aguilar, Bugallon, Infanta, Dasol, Burgos, Mabini, Labrador).

TCWS No. 3 was raised over the western portion of Nueva Ecija (Cuyapo, Nampicuan, Guimba, Licab, Zaragoza, San Antonio, Talugtug, Lupao, San Jose City, Science City of Muñoz, Talavera, Santo Domingo, Aliaga, Cabanatuan City, Santa Rosa, Jaen, San Leonardo, San Isidro, Cabiao, Peñaranda, City of Gapan, General Mamerto Natividad, Llanera, Quezon), the northwestern portion of Bulacan (San Miguel, San Ildefonso, San Rafael, Baliuag, Pulilan, Calumpit, Hagonoy, City of Malolos, Paombong, Plaridel, Guiguinto, Bustos), Pampanga, the rest of Zambales, the northern portion of Bataan (Dinalupihan, Hermosa, Orani, Samal, Morong, Abucay, City of Balanga, Bagac, Pilar), and the rest of Pangasinan.

TCWS No. 2 was raised over the central and southern portions of Aurora (Dingalan, San Luis, Maria Aurora, Baler, Dipaculao), the southern portion of Quirino (Nagtipunan), Nueva Vizcaya, Benguet, La Union, the rest of Nueva Ecija, the rest of Bulacan, the rest of Bataan, the northern portion of Quezon (General Nakar, Infanta), Rizal, Metro Manila, the western portion of Laguna (Santa Maria, City of Calamba, Cabuyao City, City of Biñan, City of Santa Rosa, City of San Pedro), Cavite, and the northwestern portion of Batangas (City of Tanauan, Talisay, Laurel, Tuy, Nasugbu, Lian).

TCWS No. 1 was raised over southern portion of Isabela (Delfin Albano, Quezon, Dinapigue, San Mariano, Mallig, Quirino, Gamu, Benito Soliven, Naguilian, Roxas, San Manuel, Burgos, Reina Mercedes, Aurora, Luna, Cabatuan, City of Cauayan, San Mateo, Alicia, Angadanan, San Guillermo, Cordon, Ramon, San Isidro, City of Santiago, Echague, Jones, San Agustin), the rest of Quirino, Kalinga, Ifugao, Mountain Province, Abra, Ilocos Sur, the rest of Aurora, the central portion of Quezon (Calauag, Lopez, Macalelon, General Luna, Quezon, Alabat, Perez, Gumaca, Pitogo, Unisan, San Antonio, Tiaong, Dolores, Candelaria, Sariaya, Lucban, City of Tayabas, Pagbilao, Lucena City, Agdangan, Plaridel, Padre Burgos, Atimonan, Mauban, Real, Sampaloc, Guinayangan, Tagkawayan), and Batangas (San Nicolas, Agoncillo, Lemery, Calaca, Balayan, Calatagan) including Polillo Islands, the rest of Batangas, the rest of Laguna, the western portion of Camarines Norte including Calaguas Islands (Vinzons, Labo, Paracale, Jose Panganiban, Capalonga, Santa Elena), Marinduque, the northern portion of Occidental Mindoro (Paluan, Abra de Ilog, Mamburao, Santa Cruz) including Lubang Islands, and the northern portion of Oriental Mindoro (Puerto Galera, San Teodoro, Baco, City of Calapan, Naujan, Victoria, Pola, Socorro, Pinamalayan)

- 5:00 AM: TY KARDING emerged over the coastal waters of Northern Zambales. The center was located over the coastal waters of Santa Cruz, Zambales with maximum sustained winds of 140 km/h near the center, gustiness of up to 170 km/h, and central pressure of 970 hPa while it moves west northwestward at 30 km/h.

TCWS No. 3 was raised over the western section of Pangasinan (Bolinao, Bani, Anda, City of Alaminos, Sual, Labrador, Bugallon, Aguilar, Mangatarem, Mabini, Infanta, Dasol, Burgos, Agno), and the northern and central portions of Zambales (Candelaria, Masinloc, Palauig, Iba, Botolan, Cabangan, San Felipe, San Narciso, Santa Cruz)

TCWS No. 2 was raised over The rest of Pangasinan, La Union, the southern portion of Benguet (Sablan, La Trinidad, Baguio City, Tuba, Itogon), Tarlac, the western portion of Nueva Ecija (Lupao, Science City of Muñoz, Talavera, Santo Domingo, Aliaga, Jaen, Zaragoza, San Antonio, Cabiao, Licab, Quezon, Talugtug, Guimba, Cuyapo, Nampicuan), Pampanga, the rest of Zambales and the northern portion Bataan (Dinalupihan, City of Balanga, Pilar, Abucay, Samal, Orani, Hermosa, Morong, Bagac).

TCWS No. 1 was raised over Ilocos Sur, the rest of Benguet, the western portion of Ifugao (Hungduan, Kiangan, Hingyon, Banaue, Lagawe, Lamut, Asipulo, Tinoc), the western portion of Mountain Province (Sagada, Besao, Tadian, Bauko, Sabangan, Bontoc), Quirino, Nueva Vizcaya, the central and southern portions of Aurora (Dingalan, San Luis, Maria Aurora, Dipaculao, Baler), the rest of Nueva Ecija, Bulacan, the rest of Bataan, Metro Manila, the extreme northern portion of Quezon (General Nakar), Rizal, the western portion of Laguna (Los Baños, City of Calamba, Cabuyao City, City of Santa Rosa, City of Biñan, City of San Pedro), the western portion of Batangas (Balayan, Calaca, Calatagan, San Luis, Mabini, Bauan, Alitagtag, Santa Teresita, Taal, Agoncillo, San Nicolas, Talisay, Cuenca, Mataasnahoy, City of Tanauan, Malvar, Santo Tomas, Balete, Lemery, Laurel, Tuy, Lian, Nasugbu), Cavite, and the northern portion of Occidental Mindoro (Paluan, Abra de Ilog) including Lubang Islands.

- 7:00 AM: KARDING maintained its strength as it moved further away from Luzon with the center of the eye at 190 km West of Dagupan City, Pangasinan while moving west northwestward at 30 km/h.

TCWS No. 2 was raised in the western section of Pangasinan (Bolinao, Bani, City of Alaminos, Anda, Sual, Labrador, Mabini, Agno, Burgos, Dasol, Infanta, Bugallon, Lingayen, and Aguilar) and the northern portion of Zambales (Santa Cruz, Candelaria, Masinloc, Palauig, and Iba).

TCWS No. 1 was raised in La Union, the rest of Pangasinan, the southern portion of Benguet (Sablan, La Trinidad, Itogon, Baguio City, Tuba, Kapangan, Tublay), the rest of Zambales, the northern portion of Bataan (Bagac, City of Balanga, Abucay, Samal, Morong, Orani, Hermosa, and Dinalupihan), Tarlac, Pampanga, and the western portion of Nueva Ecija (Cabiao, San Isidro, Jaen, San Antonio, Lupao, Science City of Muñoz, Santo Domingo, Talavera, Aliaga, Zaragoza, Cuyapo, Talugtug, Nampicuan, Guimba, Licab, and Quezon).

-5:00 PM: All TCWS raised due to "KARDING" were lifted. However, heavy rainfall and severe winds will still be experienced as it slightly intensifies while moving over the West Philippine Sea. The center was located at 425 km West of Dagupan City, Pangasinan with maximum sustained winds of 140 km/h near the center, gustiness of up to 170 km/h, and central pressure of 970 hPa while it moves westward at 30 km/h.

-8:00 PM: The center of the eye of Typhoon "KARDING" exited the Philippine Area of Responsibility.

RELATED INCIDENTS

The following incidents were reported in some areas of Region 1, Region 2, Region 3, CALABARZON, MIMAROPA, Region 5, CAR, NCR.

REGION	Flooded Areas			Landslide (Rain-Induced)
	Flooded	Subsided	Receding	
Total	81	18	0	1
Region 3	81	1	0	0
CALABARZON	0	16	0	1
Region 5	0	1	0	0

AFFECTED POPULATION

Affected Barangays	1,318
Affected Families	39,893
Affected Persons	157,023
No. of ECs	574
Displaced Families inside ECs	8,825
Displaced Persons inside ECs	37,135
Displaced Families outside ECs	3,778
Displaced Persons outside ECs	15,759
Affected Regions	Region 1, Region 2, Region 3, CALABARZON, MIMAROPA, Region 5, CAR

CASUALTIES

REGION	CONFIRMED			FOR VALIDATION			TOTAL REPORTED		
	dead	injured	missing	dead	injured	missing	dead	injured	missing
TOTAL	2	0	0	6	0	5	8	0	5
Region 3	2	0	0	5	0	0	7	0	0
CALABARZON	0	0	0	1	0	0	1	0	0
Region 5	0	0	0	0	0	5	0	0	5

ROADS AND BRIDGES

	NOT PASSABLE		PASSABLE (previously reported as not passable and/or one lane passable)	
	ROADS	BRIDGES	ROADS	BRIDGES
GRAND TOTAL	8	10	17	5
Region 2	1	10	8	5
Region 3	4	0	0	0
CALABARZON	1	0	1	0
Region 5	0	0	3	0
CAR	2	0	5	0

POWER

A total of 115 cities/municipalities experienced power interruption/outage. Of which, power supply in 41 cities/municipalities were already restored.

COMMUNICATION LINES

There are 2 areas in Region 1, CALABARZON which are still experiencing communication outage/issues.

Region	No of Areas	
	Without Communication	Restored Communication Lines

GRAND TOTAL	2	4
Region 1	1	0
CALABARZON	1	4

STATUS OF FLIGHTS

A total of 0 domestic flights and 0 international flights were cancelled. Of which, 0 domestic flights and 0 international flights already have resumed.

STATUS OF SEAPORTS

A total of 67 ports were reported non-operational or have suspended trips. Of which, 61 ports resumed operations in CALABARZON, MIMAROPA, Region 5.

STRANDED PASSENGERS, ROLLING CARGOES, VESSELS, MBCAS

A total of 613 passengers, 190 rolling cargoes, 5 vessels, and 1 motorbancas are currently stranded in CALABARZON, MIMAROPA, NCR.

DAMAGED HOUSES

A total of 3,068 damaged house/s are reported in Region 1, Region 2, Region 3, CAR.

REGION	PARTIALLY	TOTALLY	TOTAL	AMOUNT (PHP)
GRAND TOTAL	2,437	631	3,068	0
Region 1	50	5	55	0
Region 2	4	0	4	0
Region 3	2,380	625	3,005	0
CAR	3	1	4	0

DAMAGE TO AGRICULTURE (2)

Department of Agriculture

REGION	NO. OF FARMERS/ FISHERFOLK AFFECTED	AFFECTED CROP AREA (HA)			NUMBER OF DAMAGED INFRASTRUCTURE, MACHINERIES, EQUIPMENT			PRODUCTION LOSS IN VOLUME (MT)	PRODUCTION LOSS / COST OF DAMAGE IN VALUE (PHP)
		WITH NO CHANCE OF RECOVERY (TOTALLY DAMAGED)	WITH CHANCE OF RECOVERY (PARTIALLY DAMAGED)	TOTAL	TOTALLY DAMAGED	PARTIALLY DAMAGED	TOTAL		
GRAND TOTAL	2,640	237.3	5,111.086	4,469.716	0	0	0	3,766.83	108,837,409.87
Region 1	2,061	0	1,615	0	0	0	0	258.2	4,131,080
CALABARZON	0	214.5	2,820.72	3,771.55	0	0	0	2,621.85	87,238,682.09
Region 5	290	22.8	280.65	303.45	0	0	0	791.2	15,728,700
CAR	289	0	394.716	394.716	0	0	0	95.58	1,738,947.78

National Irrigation Administration

REGION	NUMBER OF DAMAGED INFRASTRUCTURE		TOTAL	COST OF DAMAGE
	TOTALLY DAMAGED	PARTIALLY DAMAGED		
GRAND TOTAL	0	0	0	1,300,000
Region 5	0	0	0	1,300,000

DAMAGE TO INFRASTRUCTURE

Estimated cost of damage to infrastructure of Php 23,050,000 was incurred in Region 1, MIMAROPA, CAR.

REGION	NUMBER OF DAMAGED INFRASTRUCTURE	COST OF DAMAGE (PHP)
GRAND TOTAL	5	23,050,000
Region 1	3	450,000
MIMAROPA	2	3,000,000
CAR	0	19,600,000

SUSPENSION OF CLASSES AND WORK

Classes and work were suspended in the following regions:

REGION	No of cities/municipalities	
	CLASSES	WORK
GRAND TOTAL	709	751
Region 1	124	125
Region 2	93	93
Region 3	128	128
CALABARZON	101	142
MIMAROPA	73	73
Region 5	113	113
CAR	77	77

DECLARATION OF STATE OF CALAMITY

A total of 32 cities/municipalities were declared under the State of Calamity.

PRE-EMPTIVE EVACUATION

A total of 23,151 families or 91,169 persons were pre-emptively evacuated:

REGION	No of Families	No. of Persons
GRAND TOTAL	23,151	91,169
Region 1	675	2,321
Region 2	266	901
Region 3	7,913	28,387
CALABARZON	4,097	16,962
MIMAROPA	267	878
NCR	9,933	41,720

ASSISTANCE PROVIDED

The following assistance were provided to Region 1, Region 2, Region 3, CALABARZON, Region 5, CAR.

	QTY	UNIT	AMOUNT (PHP)
GRAND TOTAL	973	0	5,532,150.18
Not Specified	0	0	48,440
Family Food Pack	972	0	862,993.98
For validation	0	0	4,566,952.2
Hot meals	0	0	10,500
Financial Assistance	0	0	2,200
AICS-Totally Damaged House	1	0	10,000
Relief Assistance	0	0	31,064

RELATED INCIDENTS as of (September 28, 2022 08:00)

REGION PROVINCE CITY/ MUNICIPALITY BARANGAY		TYPE OF INCIDENT	DATE OF OCCURENCE	TIME OF OCCURENCE	DESCRIPTION	ACTIONS TAKEN	REMARKS	STATUS (for flooded areas)
GRAND TOTAL	100							
REGION 3	82							
PAMPANGA	78							
Macabebe	12							
Saplad David		Flooded Areas	25 September 2022	08:00 pm	1.4 ft			Flooded
San Gabriel		Flooded Areas	25 September 2022	08:00 pm	1-1.5 ft			Flooded
Tacasán		Flooded Areas	25 September 2022	08:00 pm	2.5-3.5 ft			Flooded
San Juan		Flooded Areas	25 September 2022	08:00 pm	2.5 ft			Flooded
Sta Lutgarda		Flooded Areas	25 September 2022	08:00 pm	2 ft			Flooded
San Esteban		Flooded Areas	25 September 2022	08:00 pm	1ft			Flooded
Sta Maria		Flooded Areas	25 September 2022	08:00 pm	1.5-2ft			Flooded
San Francisco		Flooded Areas	25 September 2022	08:00 pm	2-5ft			Flooded
San Vicente		Flooded Areas	25 September 2022	08:00 pm	1 ft			Flooded
San Jose		Flooded Areas	25 September 2022	08:00 pm	1 ft			Flooded
Candelaria		Flooded Areas	25 September 2022	08:00 pm	1-3.5 ft			Flooded
Caduang Tete		Flooded Areas	26 September 2022	10:00 pm	1-3 ft			Flooded
Masantol	16							
Sto. Nino		Flooded Areas	25 September 2022	08:00 pm	1 ft			Flooded
Sta Lucia Matua		Flooded Areas	25 September 2022	08:00 pm	1-1.5 ft			Flooded
San Isidro Anac		Flooded Areas	25 September 2022	08:00 pm	1 ft			Flooded
San Isidro Matua		Flooded Areas	25 September 2022	08:00 pm	1-2 ft			Flooded
Sta. Lucia Paguiba		Flooded Areas	25 September 2022	08:00 pm	1-2 ft			Flooded
Sta Lucia Wakas		Flooded Areas	25 September 2022	08:00 pm	1 ft			Flooded
Bebe Anac		Flooded Areas	25 September 2022	08:00 pm	1-2 ft			Flooded
Sua		Flooded Areas	25 September 2022	08:00 pm	1 ft			Flooded
Palimpe		Flooded Areas	25 September 2022	08:00 pm	1 ft			Flooded
San Agustin		Flooded Areas	25 September 2022	08:00 pm	1 ft			Flooded
Sta Monica		Flooded Areas	25 September 2022	08:00 pm	1-1.5 ft			Flooded
Alauli		Flooded Areas	25 September 2022	08:00 pm	1-1.5 ft			Flooded
Balibago		Flooded Areas	25 September 2022	08:00 pm	1-1.5 ft			Flooded
Bagang		Flooded Areas	25 September 2022	08:00 pm	1-1.5 ft			Flooded
Sagrada		Flooded Areas	25 September 2022	08:00 pm	1 ft			Flooded

REGION PROVINCE CITY/ MUNICIPALITY BARANGAY		TYPE OF INCIDENT	DATE OF OCCURENCE	TIME OF OCCURENCE	DESCRIPTION	ACTIONS TAKEN	REMARKS	STATUS (for flooded areas)
Nigui		Flooded Areas	25 September 2022	08:00 pm	1-1.5 ft			Flooded
Minalin	11							
Sto Domingo		Flooded Areas	26 September 2022	08:00 am	1 ft			Subsided
Sta Catalina		Flooded Areas	26 September 2022	08:00 am	1.5 ft			Flooded
Dawe		Flooded Areas	26 September 2022	08:00 am	2-3 ft			Flooded
Bulac		Flooded Areas	26 September 2022	08:00 am	1.5 ft			Flooded
Maniango		Flooded Areas	26 September 2022	08:00 am	1 ft			Flooded
Sta Rita		Flooded Areas	26 September 2022	08:00 am	1 ft			Flooded
Sto Rosario		Flooded Areas	26 September 2022	08:00 am	1 ft			Flooded
San Francisco II		Flooded Areas	26 September 2022	08:00 am	1 ft			Flooded
San Francisco I		Flooded Areas	26 September 2022	08:00 am	1 ft			Flooded
Sta Maria		Flooded Areas	26 September 2022	08:00 am	1-2 ft			Flooded
San Isidro		Flooded Areas	26 September 2022	08:00 am	1-2 ft			Flooded
Apalit	5							
Paligui		Flooded Areas	26 September 2022	04:00 pm	1 ft			Flooded
Colgante		Flooded Areas	26 September 2022	04:00 pm	1 ft			Flooded
San Vicente		Flooded Areas	26 September 2022	04:00 pm	1 ft			Flooded
Capalangan		Flooded Areas	26 September 2022	04:00 pm	1-2 ft			Flooded
Tabuyuc		Flooded Areas	26 September 2022	04:00 pm	1 ft			Flooded
Arayat	3							
San Mateo		Flooded Areas	26 September 2022	04:00 pm	2 ft			Flooded
Candating		Flooded Areas	26 September 2022	10:00 pm	2 ft			Flooded
Gatiawin		Flooded Areas	26 September 2022	10:00 pm	3 ft			Flooded
Candaba	15							
Pasig		Flooded Areas	26 September 2022	04:00 pm	2 ft			Flooded
San Agustin		Flooded Areas	26 September 2022	04:00 pm	3-4ft			Flooded
Bahay Pare		Flooded Areas	26 September 2022	04:00 pm	1 ft			Flooded
Dulong Ilog		Flooded Areas	26 September 2022	04:00 pm	1 ft			Flooded
Vizal Sto. Cristo		Flooded Areas	26 September 2022	04:00 pm	2-4ft			Flooded
Pulung Gubat		Flooded Areas	26 September 2022	04:00 pm	1 ft			Flooded
Vizal San Pablo		Flooded Areas	26 September 2022	04:00 pm	1 ft			Flooded
Baranca		Flooded Areas	26 September 2022	04:00 pm	3 ft			Flooded
Kawayang Bugtung		Flooded Areas	26 September 2022	04:00 pm	1 ft			Flooded
Lourdes		Flooded Areas	26 September 2022	04:00 pm	3 ft			Flooded
Magumbali		Flooded Areas	26 September 2022	04:00 pm	1 ft			Flooded

REGION PROVINCE CITY/ MUNICIPALITY BARANGAY		TYPE OF INCIDENT	DATE OF OCCURENCE	TIME OF OCCURENCE	DESCRIPTION	ACTIONS TAKEN	REMARKS	STATUS (for flooded areas)
Mandili		Flooded Areas	26 September 2022	04:00 pm	1 ft			Flooded
Mapaniqui		Flooded Areas	26 September 2022	04:00 pm	3 ft			Flooded
Salapungan		Flooded Areas	26 September 2022	04:00 pm	1 ft			Flooded
Tagulud		Flooded Areas	26 September 2022	04:00 pm	1 ft			Flooded
Santo Tomas	1							
San Matias		Flooded Areas	26 September 2022	04:00 pm	1 ft			Flooded
Guagua	8							
Magsaysay		Flooded Areas	26 September 2022	04:00 pm	1-2 ft			Flooded
Sto. Cristo		Flooded Areas	26 September 2022	04:00 pm	1 ft			Flooded
Sta Ines		Flooded Areas	26 September 2022	04:00 pm	1 ft			Flooded
Bancal		Flooded Areas	26 September 2022	04:00 pm	2 ft			Flooded
San Juan Bautista		Flooded Areas	26 September 2022	04:00 pm	1 ft			Flooded
San Pedro		Flooded Areas	26 September 2022	04:00 pm	1 ft			Flooded
San Miguel		Flooded Areas	26 September 2022	04:00 pm	1.5 ft			Flooded
San Rafael		Flooded Areas	26 September 2022	04:00 pm	2 ft			Flooded
San Simon	3							
Dela Paz		Flooded Areas	26 September 2022	04:00 pm	1.5 ft			Flooded
San Agustin		Flooded Areas	26 September 2022	04:00 pm	1.5 ft			Flooded
San Pablo Libutad		Flooded Areas	26 September 2022	04:00 pm	2 ft			Flooded
Bacolor	1							
Cabetican		Flooded Areas	26 September 2022	10:00 pm	1 ft			Flooded
San Luis	3							
San Juan		Flooded Areas	26 September 2022	10:00 pm	1-2 ft			Flooded
San Nicolas		Flooded Areas	26 September 2022	10:00 pm	1 ft			Flooded
San Sebastian		Flooded Areas	26 September 2022	10:00 pm	1 ft			Flooded
BULACAN	4							
San Ildefonso	4							
Maasim		Flooded Areas	26 September 2022	05:00 pm	2 ft			Flooded
Anyatam		Flooded Areas	26 September 2022	05:00 pm	4 ft			Flooded
Garlang		Flooded Areas	26 September 2022	05:00 pm	4 ft			Flooded
Calawitan		Flooded Areas	26 September 2022	05:00 pm	4 ft			Flooded
CALABARZON	17							
RIZAL	4							
Antipolo	2							
Sitio San Joseph, San Jose (Spillway)		Flooded Areas	25 September 2022					Subsided

REGION PROVINCE CITY/ MUNICIPALITY BARANGAY		TYPE OF INCIDENT	DATE OF OCCURENCE	TIME OF OCCURENCE	DESCRIPTION	ACTIONS TAKEN	REMARKS	STATUS (for flooded areas)
Sitio Mahayhay, Brgy. Muntindilaw		Flooded Areas	25 September 2022		2 feet deep			Subsided
San Mateo	1							
		Flooded Areas	25 September 2022					Subsided
Rodriguez (Montalban)	1							
Brgy. Burgos		Flooded Areas	25 September 2022	08:00 pm	3 feet deep		Subsided as 26 September 2022, 4:00 AM	Subsided
LAGUNA	6							
Calamba	1							
Brgy. Bucal		Flooded Areas	25 September 2022	11:45 pm	1.5 feet deep	Monitored	Subsided as of 26 September 2022, 11:30 PM	Subsided
Mabitac	5							
Brgy. Libis		Flooded Areas	25 September 2022	11:45 pm	2 feet deep	Monitored	Subsided as of 27 September 2022	Subsided
Brgy. Lambac		Flooded Areas	25 September 2022	11:45 pm	2 feet deep	Monitored	Subsided as of 27 September 2022	Subsided
Brgy. Nanguma		Flooded Areas	25 September 2022	11:45 pm	2 feet deep	Monitored	Subsided as of 27 September 2022	Subsided
Brgy. Sinagtala		Flooded Areas	25 September 2022	11:45 pm	2 feet deep	Monitored	Subsided as of 27 September 2022	Subsided
Brgy. Bayanihan		Flooded Areas	25 September 2022	11:45 pm	2 feet deep	Monitored	Subsided as of 27 September 2022	Subsided
CAVITE	6							
Naic	6							
Brgy. Sapa		Flooded Areas	25 September 2022	11:30 pm	3 feet deep			Subsided
Brgy. Bucana Malaki		Flooded Areas	25 September 2022	11:30 pm	1.5 feet deep			Subsided
Brgy. Bancaan		Flooded Areas	25 September 2022	11:30 pm	1.5 feet deep			Subsided
Brgy. Labac		Flooded Areas	25 September 2022	11:30 pm	1.5 feet deep			Subsided
Brgy. Malainin Bago		Flooded Areas	25 September 2022	11:30 pm	1.5 feet deep			Subsided
Brgy. Bucana Sasahan		Flooded Areas	25 September 2022	11:30 pm	3 feet deep			Subsided
QUEZON	1							
Burdeos	1							
Brgy. Aluyon		Landslide (Rain-Induced)	25 September 2022	07:30 pm			For Validation of MDM Cluster	
REGION 5	1							
CAMARINES SUR	1							
Canaman	1							
Haring		Flooded Areas	25 September 2022	05:00 pm				Subsided

REGION PROVINCE CITY/ MUNICIPALITY BARANGAY		TYPE OF INCIDENT	DATE OF OCCURENCE	TIME OF OCCURENCE	DESCRIPTION	ACTIONS TAKEN	REMARKS	STATUS (for flooded areas)
---------------------------------------------------	--	------------------	-------------------	-------------------	-------------	---------------	---------	----------------------------

AFFECTED POPULATION as of (September 28, 2022 08:00)

REGION PROVINCE CITY/ MUNICIPALITY BARANGAY		NO. OF AFFECTED			No. of ECs		Inside Evacuation Centers				Outside Evacuation Centers				TOTAL SERVED (CURRENT)			
		Brgys.	Families	Persons	CUM	NOW	Families		Persons		Families		Persons		Families		Persons	
							CUM	NOW	CUM	NOW	CUM	NOW	CUM	NOW	CUM	NOW		
GRAND TOTAL	217	1,318	39,893	157,023	1,539	574	26,111	8,825	100,069	37,135	4,896	3,778	20,288	15,759	31,007	12,603	120,357	52,894
REGION 1	11	35	320	1,220	16	7	269	101	987	367	3	1	8	1	272	102	995	368
PANGASINAN	11	35	320	1,220	16	7	269	101	987	367	3	1	8	1	272	102	995	368
Alaminos	1	5	82	294	6	6	82	82	294	294	0	0	0	0	82	82	294	294
		5	82	294	6	6	82	82	294	294	0	0	0	0	82	82	294	294
Bautista	1	2	3	10	0	0	0	0	0	0	0	0	0	0	0	0	0	0
		2	3	10	0	0	0	0	0	0	0	0	0	0	0	0	0	0
Binalonan	1	1	1	1	0	0	0	0	0	0	1	1	1	1	1	1	1	1
		1	1	1	0	0	0	0	0	0	1	1	1	1	1	1	1	1
Bolinao	1	1	19	73	1	1	19	19	73	73	0	0	0	0	19	19	73	73
		1	19	73	1	1	19	19	73	73	0	0	0	0	19	19	73	73
Calasiao	1	3	8	40	0	0	0	0	0	0	1	0	5	0	1	0	5	0
		3	8	40	0	0	0	0	0	0	1	0	5	0	1	0	5	0
Infanta	1	1	6	24	0	0	0	0	0	0	0	0	0	0	0	0	0	0
		1	6	24	0	0	0	0	0	0	0	0	0	0	0	0	0	0
Labrador	1	2	8	24	2	0	8	0	24	0	0	0	0	0	8	0	24	0
		2	8	24	2	0	8	0	24	0	0	0	0	0	8	0	24	0
Lingayen	1	3	3	9	2	0	2	0	7	0	1	0	2	0	3	0	9	0
		3	3	9	2	0	2	0	7	0	1	0	2	0	3	0	9	0
Mangatarem	1	10	29	145	0	0	0	0	0	0	0	0	0	0	0	0	0	0
		10	29	145	0	0	0	0	0	0	0	0	0	0	0	0	0	0
San Quintin	1	3	3	8	1	0	1	0	2	0	0	0	0	0	1	0	2	0
		3	3	8	1	0	1	0	2	0	0	0	0	0	1	0	2	0
Sual	1	4	158	592	4	0	157	0	587	0	0	0	0	0	157	0	587	0
		4	158	592	4	0	157	0	587	0	0	0	0	0	157	0	587	0

REGION PROVINCE CITY/ MUNICIPALITY BARANGAY		NO. OF AFFECTED			No. of ECs		Inside Evacuation Centers				Outside Evacuation Centers				TOTAL SERVED (CURRENT)			
		Brgys.	Families	Persons	CUM	NOW	Families		Persons		Families		Persons		Families		Persons	
							CUM	NOW	CUM	NOW	CUM	NOW	CUM	NOW	CUM	NOW	CUM	NOW
							(Inside + Outside)											
REGION 2	24	62	603	2,005	58	0	481	0	1,624	0	78	0	263	0	559	0	1,887	0
CAGAYAN	1	1	24	76	0	0	0	0	0	0	0	0	0	0	0	0	0	0
Aparri	1	1	24	76	0	0	0	0	0	0	0	0	0	0	0	0	0	0
		1	24	76	0	0	0	0	0	0	0	0	0	0	0	0	0	0
ISABELA	5	14	119	409	13	0	87	0	296	0	32	0	113	0	119	0	409	0
Divilacan	1	3	44	128	3	0	27	0	77	0	17	0	51	0	44	0	128	0
		3	44	128	3	0	27	0	77	0	17	0	51	0	44	0	128	0
Palanan	1	2	16	77	1	0	9	0	42	0	7	0	35	0	16	0	77	0
		2	16	77	1	0	9	0	42	0	7	0	35	0	16	0	77	0
Ramon	1	1	8	27	0	0	0	0	0	0	8	0	27	0	8	0	27	0
		1	8	27	0	0	0	0	0	0	8	0	27	0	8	0	27	0
Dinapigue	1	3	39	142	4	0	39	0	142	0	0	0	0	0	39	0	142	0
		3	39	142	4	0	39	0	142	0	0	0	0	0	39	0	142	0
San Guillermo	1	5	12	35	5	0	12	0	35	0	0	0	0	0	12	0	35	0
		5	12	35	5	0	12	0	35	0	0	0	0	0	12	0	35	0
NUEVA VIZCAYA	12	36	291	978	34	0	253	0	845	0	38	0	133	0	291	0	978	0
Alfonso Castaneda	1	3	83	282	5	0	74	0	247	0	9	0	35	0	83	0	282	0
		3	83	282	5	0	74	0	247	0	9	0	35	0	83	0	282	0
Ambaguio	1	2	11	42	1	0	0	0	2	0	11	0	40	0	11	0	42	0
		2	11	42	1	0	0	0	2	0	11	0	40	0	11	0	42	0
Aritao	1	6	32	110	6	0	22	0	86	0	10	0	24	0	32	0	110	0
		6	32	110	6	0	22	0	86	0	10	0	24	0	32	0	110	0
Bagabag	1	2	31	89	2	0	31	0	89	0	0	0	0	0	31	0	89	0
		2	31	89	2	0	31	0	89	0	0	0	0	0	31	0	89	0
Bambang	1	3	13	43	3	0	11	0	36	0	2	0	7	0	13	0	43	0
		3	13	43	3	0	11	0	36	0	2	0	7	0	13	0	43	0
Bayombong	1	4	24	89	4	0	24	0	89	0	0	0	0	0	24	0	89	0
		4	24	89	4	0	24	0	89	0	0	0	0	0	24	0	89	0
Diadi	1	4	26	77	3	0	22	0	59	0	4	0	18	0	26	0	77	0
		4	26	77	3	0	22	0	59	0	4	0	18	0	26	0	77	0
Dupax Del Norte	1	4	17	50	4	0	17	0	50	0	0	0	0	0	17	0	50	0

REGION PROVINCE CITY/ MUNICIPALITY BARANGAY		NO. OF AFFECTED			No. of ECs		Inside Evacuation Centers				Outside Evacuation Centers				TOTAL SERVED (CURRENT)			
		Brgys.	Families	Persons	CUM	NOW	Families		Persons		Families		Persons		Families		Persons	
							CUM	NOW	CUM	NOW	CUM	NOW	CUM	NOW	CUM	NOW	CUM	NOW
		4	17	50	4	0	17	0	50	0	0	0	0	0	17	0	50	0
Kasibu	1	1	1	3	0	0	0	0	0	0	1	0	3	0	1	0	3	0
		1	1	3	0	0	0	0	0	0	1	0	3	0	1	0	3	0
Quezon	1	3	29	115	2	0	28	0	109	0	1	0	6	0	29	0	115	0
		3	29	115	2	0	28	0	109	0	1	0	6	0	29	0	115	0
Santa Fe	1	3	7	28	3	0	7	0	28	0	0	0	0	0	7	0	28	0
		3	7	28	3	0	7	0	28	0	0	0	0	0	7	0	28	0
Solano	1	1	17	50	1	0	17	0	50	0	0	0	0	0	17	0	50	0
		1	17	50	1	0	17	0	50	0	0	0	0	0	17	0	50	0
QUIRINO	6	11	169	542	11	0	141	0	483	0	8	0	17	0	149	0	500	0
Aglipay	1	1	42	102	1	0	22	0	60	0	0	0	0	0	22	0	60	0
		1	42	102	1	0	22	0	60	0	0	0	0	0	22	0	60	0
Cabarroguis	1	1	40	134	1	0	40	0	134	0	0	0	0	0	40	0	134	0
		1	40	134	1	0	40	0	134	0	0	0	0	0	40	0	134	0
Diffun	1	2	12	35	2	0	12	0	35	0	0	0	0	0	12	0	35	0
		2	12	35	2	0	12	0	35	0	0	0	0	0	12	0	35	0
Maddela	1	3	51	187	3	0	43	0	170	0	8	0	17	0	51	0	187	0
		3	51	187	3	0	43	0	170	0	8	0	17	0	51	0	187	0
Nagtipunan	1	3	23	77	3	0	23	0	77	0	0	0	0	0	23	0	77	0
		3	23	77	3	0	23	0	77	0	0	0	0	0	23	0	77	0
Saguday	1	1	1	7	1	0	1	0	7	0	0	0	0	0	1	0	7	0
		1	1	7	1	0	1	0	7	0	0	0	0	0	1	0	7	0
REGION 3	101	686	26,784	105,361	826	285	14,120	4,717	52,887	21,643	2,313	2,303	9,334	9,306	16,433	7,020	62,221	30,949
AURORA	8	103	4,935	18,167	207	108	4,000	1,811	14,978	9,713	935	935	3,189	3,189	4,935	2,746	18,167	12,902
BALER	1	9	375	1,586	22	0	361	0	1,520	0	14	14	66	66	375	14	1,586	66
		9	375	1,586	22	0	361	0	1,520	0	14	14	66	66	375	14	1,586	66
CASIGURAN	1	15	373	1,249	35	0	357	0	1,191	0	16	16	58	58	373	16	1,249	58
		15	373	1,249	35	0	357	0	1,191	0	16	16	58	58	373	16	1,249	58
DILASAG	1	6	400	1,222	10	0	87	0	275	0	313	313	947	947	400	313	1,222	947
		6	400	1,222	10	0	87	0	275	0	313	313	947	947	400	313	1,222	947
DINALUNGAN	1	8	481	1,606	8	0	292	0	955	0	189	189	651	651	481	189	1,606	651

REGION PROVINCE CITY/ MUNICIPALITY BARANGAY		NO. OF AFFECTED			No. of ECs		Inside Evacuation Centers				Outside Evacuation Centers				TOTAL SERVED (CURRENT)			
		Brgys.	Families	Persons	CUM	NOW	Families		Persons		Families		Persons		Families		Persons	
							CUM	NOW	CUM	NOW	CUM	NOW	CUM	NOW	CUM	NOW	CUM	NOW
							(Inside + Outside)											
		8	481	1,606	8	0	292	0	955	0	189	189	651	651	481	189	1,606	651
DINGALAN	1	10	1,036	4,382	27	27	915	908	3,892	3,413	121	121	490	490	1,036	1,029	4,382	3,903
		10	1,036	4,382	27	27	915	908	3,892	3,413	121	121	490	490	1,036	1,029	4,382	3,903
DIPACULAO	1	21	1,176	4,069	58	58	929	50	3,187	3,181	247	247	882	882	1,176	297	4,069	4,063
		21	1,176	4,069	58	58	929	50	3,187	3,181	247	247	882	882	1,176	297	4,069	4,063
MARIA AURORA	1	16	237	861	24	0	204	0	772	0	33	33	89	89	237	33	861	89
		16	237	861	24	0	204	0	772	0	33	33	89	89	237	33	861	89
SAN LUIS	1	18	857	3,192	23	23	855	853	3,186	3,119	2	2	6	6	857	855	3,192	3,125
		18	857	3,192	23	23	855	853	3,186	3,119	2	2	6	6	857	855	3,192	3,125
BATAAN	11	70	1,125	4,424	70	3	1,123	27	4,416	91	2	2	8	8	1,125	29	4,424	99
ABUCAY	1	3	67	308	3	0	67	0	308	0	0	0	0	0	67	0	308	0
		3	67	308	3	0	67	0	308	0	0	0	0	0	67	0	308	0
BAGAC	1	2	16	55	2	0	16	0	55	0	0	0	0	0	16	0	55	0
		2	16	55	2	0	16	0	55	0	0	0	0	0	16	0	55	0
BALANGA CITY	1	9	123	471	9	0	123	0	471	0	0	0	0	0	123	0	471	0
		9	123	471	9	0	123	0	471	0	0	0	0	0	123	0	471	0
DINALUPIHAN	1	1	1	7	1	0	1	0	7	0	0	0	0	0	1	0	7	0
		1	1	7	1	0	1	0	7	0	0	0	0	0	1	0	7	0
LIMAY	1	9	51	248	9	1	51	6	248	3	0	0	0	0	51	6	248	3
		9	51	248	9	1	51	6	248	3	0	0	0	0	51	6	248	3
MARIVELES	1	9	285	953	9	2	285	0	953	0	0	0	0	0	285	0	953	0
		9	285	953	9	2	285	0	953	0	0	0	0	0	285	0	953	0
MORONG	1	2	58	247	2	0	58	0	247	0	0	0	0	0	58	0	247	0
		2	58	247	2	0	58	0	247	0	0	0	0	0	58	0	247	0
ORANI	1	4	61	304	4	0	59	0	296	0	2	2	8	8	61	2	304	8
		4	61	304	4	0	59	0	296	0	2	2	8	8	61	2	304	8
ORION	1	15	233	922	15	0	233	0	922	0	0	0	0	0	233	0	922	0
		15	233	922	15	0	233	0	922	0	0	0	0	0	233	0	922	0
PILAR	1	8	78	267	8	0	78	0	267	0	0	0	0	0	78	0	267	0
		8	78	267	8	0	78	0	267	0	0	0	0	0	78	0	267	0
SAMAL	1	8	152	642	8	0	152	21	642	88	0	0	0	0	152	21	642	88

REGION PROVINCE CITY/ MUNICIPALITY BARANGAY		NO. OF AFFECTED			No. of ECs		Inside Evacuation Centers				Outside Evacuation Centers				TOTAL SERVED (CURRENT)			
		Brgys.	Families	Persons	CUM	NOW	Families		Persons		Families		Persons		Families		Persons	
							CUM	NOW	CUM	NOW	CUM	NOW	CUM	NOW	CUM	NOW	CUM	NOW
		(Inside + Outside)																
		8	152	642	8	0	152	21	642	88	0	0	0	0	152	21	642	88
BULACAN	23	164	4,255	17,133	178	44	3,245	771	12,298	3,331	1,010	1,010	4,835	4,835	4,255	1,781	17,133	8,166
ANGAT	1	15	216	737	16	1	216	4	737	19	0	0	0	0	216	4	737	19
		15	216	737	16	1	216	4	737	19	0	0	0	0	216	4	737	19
BALAGTAS	1	4	14	73	4	1	14	8	73	46	0	0	0	0	14	8	73	46
		4	14	73	4	1	14	8	73	46	0	0	0	0	14	8	73	46
BALIUAG	1	9	422	1,843	15	0	422	0	1,843	0	0	0	0	0	422	0	1,843	0
		9	422	1,843	15	0	422	0	1,843	0	0	0	0	0	422	0	1,843	0
BOCAUE	1	6	127	458	6	0	127	0	458	0	0	0	0	0	127	0	458	0
		6	127	458	6	0	127	0	458	0	0	0	0	0	127	0	458	0
BULACAN	1	2	10	37	2	0	10	0	37	0	0	0	0	0	10	0	37	0
		2	10	37	2	0	10	0	37	0	0	0	0	0	10	0	37	0
BUSTOS	1	5	228	920	5	5	24	24	74	74	204	204	846	846	228	228	920	920
		5	228	920	5	5	24	24	74	74	204	204	846	846	228	228	920	920
CALUMPIT	1	5	76	262	7	7	76	73	262	249	0	0	0	0	76	73	262	249
		5	76	262	7	7	76	73	262	249	0	0	0	0	76	73	262	249
DO?A REMEDIOS TRINIDAD	1	6	41	146	6	0	41	0	146	0	0	0	0	0	41	0	146	0
		6	41	146	6	0	41	0	146	0	0	0	0	0	41	0	146	0
GUIGUINTO	1	3	11	38	3	0	11	0	38	0	0	0	0	0	11	0	38	0
		3	11	38	3	0	11	0	38	0	0	0	0	0	11	0	38	0
HAGONOY	1	4	18	61	4	4	18	18	61	61	0	0	0	0	18	18	61	61
		4	18	61	4	4	18	18	61	61	0	0	0	0	18	18	61	61
MALOLOS CITY	1	11	212	660	11	3	212	33	660	113	0	0	0	0	212	33	660	113
		11	212	660	11	3	212	33	660	113	0	0	0	0	212	33	660	113
MEYCAUAYAN	1	2	30	96	2	0	30	0	96	0	0	0	0	0	30	0	96	0
		2	30	96	2	0	30	0	96	0	0	0	0	0	30	0	96	0
NORZAGARAY	1	6	286	727	6	0	286	0	727	0	0	0	0	0	286	0	727	0
		6	286	727	6	0	286	0	727	0	0	0	0	0	286	0	727	0
OBANDO	1	10	181	688	10	0	173	0	660	0	8	8	28	28	181	8	688	28
		10	181	688	10	0	173	0	660	0	8	8	28	28	181	8	688	28
PANDI	1	2	3	19	2	0	3	0	19	0	0	0	0	0	3	0	19	0

REGION PROVINCE CITY/ MUNICIPALITY BARANGAY		NO. OF AFFECTED			No. of ECs		Inside Evacuation Centers				Outside Evacuation Centers				TOTAL SERVED (CURRENT)			
		Brgys.	Families	Persons	CUM	NOW	Families		Persons		Families		Persons		Families		Persons	
							CUM	NOW	CUM	NOW	CUM	NOW	CUM	NOW	CUM	NOW	CUM	NOW
(Inside + Outside)																		
		2	3	19	2	0	3	0	19	0	0	0	0	0	3	0	19	0
PAOMBONG	1	10	99	319	15	0	89	0	288	0	10	10	31	31	99	10	319	31
		10	99	319	15	0	89	0	288	0	10	10	31	31	99	10	319	31
PLARIDEL	1	6	49	198	6	1	49	15	198	80	0	0	0	0	49	15	198	80
		6	49	198	6	1	49	15	198	80	0	0	0	0	49	15	198	80
PULILAN	1	5	46	170	5	2	46	30	170	124	0	0	0	0	46	30	170	124
		5	46	170	5	2	46	30	170	124	0	0	0	0	46	30	170	124
SAN ILDEFONSO	1	11	1,239	6,045	11	7	451	420	2,115	1,964	788	788	3,930	3,930	1,239	1,208	6,045	5,894
		11	1,239	6,045	11	7	451	420	2,115	1,964	788	788	3,930	3,930	1,239	1,208	6,045	5,894
SAN JOSE DEL MONTE	1	6	52	233	6	4	52	38	233	172	0	0	0	0	52	38	233	172
		6	52	233	6	4	52	38	233	172	0	0	0	0	52	38	233	172
SAN MIGUEL	1	9	337	1,227	9	0	337	0	1,227	0	0	0	0	0	337	0	1,227	0
		9	337	1,227	9	0	337	0	1,227	0	0	0	0	0	337	0	1,227	0
SAN RAFAEL	1	16	218	896	16	9	218	108	896	429	0	0	0	0	218	108	896	429
		16	218	896	16	9	218	108	896	429	0	0	0	0	218	108	896	429
SANTA MARIA	1	11	340	1,280	11	0	340	0	1,280	0	0	0	0	0	340	0	1,280	0
		11	340	1,280	11	0	340	0	1,280	0	0	0	0	0	340	0	1,280	0
NUEVA ECIJA	25	176	2,908	11,392	181	74	2,665	1,443	10,482	6,104	243	243	910	910	2,908	1,686	11,392	7,014
ALIAGA	1	3	17	60	3	3	17	17	60	60	0	0	0	0	17	17	60	60
		3	17	60	3	3	17	17	60	60	0	0	0	0	17	17	60	60
BONGABON	1	12	106	495	13	1	106	3	495	13	0	0	0	0	106	3	495	13
		12	106	495	13	1	106	3	495	13	0	0	0	0	106	3	495	13
CABANATUAN	1	18	579	2,815	18	18	579	567	2,815	2,779	0	0	0	0	579	567	2,815	2,779
		18	579	2,815	18	18	579	567	2,815	2,779	0	0	0	0	579	567	2,815	2,779
CABIAO	1	1	2	7	1	0	2	0	7	0	0	0	0	0	2	0	7	0
		1	2	7	1	0	2	0	7	0	0	0	0	0	2	0	7	0
CUYAPO	1	1	1	8	1	0	1	0	8	0	0	0	0	0	1	0	8	0
		1	1	8	1	0	1	0	8	0	0	0	0	0	1	0	8	0
GABALDON	1	10	299	1,031	11	0	299	0	1,031	0	0	0	0	0	299	0	1,031	0
		10	299	1,031	11	0	299	0	1,031	0	0	0	0	0	299	0	1,031	0
GAPAN	1	3	210	1,013	4	4	210	210	1,013	1,013	0	0	0	0	210	210	1,013	1,013

REGION PROVINCE CITY/ MUNICIPALITY BARANGAY		NO. OF AFFECTED			No. of ECs		Inside Evacuation Centers				Outside Evacuation Centers				TOTAL SERVED (CURRENT)			
		Brgys.	Families	Persons	CUM	NOW	Families		Persons		Families		Persons		Families		Persons	
							CUM	NOW	CUM	NOW	CUM	NOW	CUM	NOW	CUM	NOW	CUM	NOW
		(Inside + Outside)																
		3	210	1,013	4	4	210	210	1,013	1,013	0	0	0	0	210	210	1,013	1,013
GENERAL MAMERTO NATIVIDAD	1	8	104	390	12	0	104	0	390	0	0	0	0	0	104	0	390	0
		8	104	390	12	0	104	0	390	0	0	0	0	0	104	0	390	0
GENERAL TINIO	1	6	102	412	10	9	102	76	412	292	0	0	0	0	102	76	412	292
		6	102	412	10	9	102	76	412	292	0	0	0	0	102	76	412	292
JAEN	1	10	71	330	10	10	71	71	330	330	0	0	0	0	71	71	330	330
		10	71	330	10	10	71	71	330	330	0	0	0	0	71	71	330	330
LAUR	1	4	58	239	4	0	33	0	116	0	25	25	123	123	58	25	239	123
		4	58	239	4	0	33	0	116	0	25	25	123	123	58	25	239	123
LICAB	1	5	42	114	5	0	42	0	114	0	0	0	0	0	42	0	114	0
		5	42	114	5	0	42	0	114	0	0	0	0	0	42	0	114	0
LLANERA	1	11	86	279	11	0	86	0	279	0	0	0	0	0	86	0	279	0
		11	86	279	11	0	86	0	279	0	0	0	0	0	86	0	279	0
LUPAO	1	1	9	31	1	1	9	9	31	31	0	0	0	0	9	9	31	31
		1	9	31	1	1	9	9	31	31	0	0	0	0	9	9	31	31
PALAYAN	1	6	348	1,230	1	1	130	109	443	362	218	218	787	787	348	327	1,230	1,149
		6	348	1,230	1	1	130	109	443	362	218	218	787	787	348	327	1,230	1,149
PANTABANGAN	1	7	89	343	7	0	89	0	343	0	0	0	0	0	89	0	343	0
		7	89	343	7	0	89	0	343	0	0	0	0	0	89	0	343	0
PE?ARANDA	1	8	195	544	8	8	195	195	544	544	0	0	0	0	195	195	544	544
		8	195	544	8	8	195	195	544	544	0	0	0	0	195	195	544	544
RIZAL	1	8	63	224	8	0	63	0	224	0	0	0	0	0	63	0	224	0
		8	63	224	8	0	63	0	224	0	0	0	0	0	63	0	224	0
SAN ANTONIO	1	4	29	118	1	0	29	0	118	0	0	0	0	0	29	0	118	0
		4	29	118	1	0	29	0	118	0	0	0	0	0	29	0	118	0
SAN ISIDRO	1	3	94	338	7	7	94	94	338	339	0	0	0	0	94	94	338	339
		3	94	338	7	7	94	94	338	339	0	0	0	0	94	94	338	339
SANTA ROSA	1	7	62	238	5	5	62	57	238	219	0	0	0	0	62	57	238	219
		7	62	238	5	5	62	57	238	219	0	0	0	0	62	57	238	219
SANTO DOMINGO	1	8	71	172	8	0	71	0	172	0	0	0	0	0	71	0	172	0

REGION PROVINCE CITY/ MUNICIPALITY BARANGAY		NO. OF AFFECTED			No. of ECs		Inside Evacuation Centers				Outside Evacuation Centers				TOTAL SERVED (CURRENT)			
		Brgys.	Families	Persons	CUM	NOW	Families		Persons		Families		Persons		Families		Persons	
							CUM	NOW	CUM	NOW	CUM	NOW	CUM	NOW	CUM	NOW	CUM	NOW
							(Inside + Outside)											
		8	71	172	8	0	71	0	172	0	0	0	0	0	71	0	172	0
SCIENCE CITY OF MUÑOZ	1	1	3	11	1	0	3	0	11	0	0	0	0	0	3	0	11	0
		1	3	11	1	0	3	0	11	0	0	0	0	0	3	0	11	0
TALAVERA	1	12	108	389	12	0	108	0	389	0	0	0	0	0	108	0	389	0
		12	108	389	12	0	108	0	389	0	0	0	0	0	108	0	389	0
ZARAGOZA	1	19	160	561	19	7	160	35	561	122	0	0	0	0	160	35	561	122
		19	160	561	19	7	160	35	561	122	0	0	0	0	160	35	561	122
PAMPANGA	15	69	11,272	46,712	77	27	875	256	3,434	1,042	46	36	138	110	921	292	3,572	1,152
ANGELES CITY	1	7	115	417	7	0	113	0	407	0	2	2	10	10	115	2	417	10
		7	115	417	7	0	113	0	407	0	2	2	10	10	115	2	417	10
APALIT	1	1	1,583	5,157	1	0	1	0	9	0	0	0	0	0	1	0	9	0
		1	1,583	5,157	1	0	1	0	9	0	0	0	0	0	1	0	9	0
ARAYAT	1	5	83	307	5	0	83	0	307	0	0	0	0	0	83	0	307	0
		5	83	307	5	0	83	0	307	0	0	0	0	0	83	0	307	0
CANDABA	1	3	8,487	36,891	3	0	28	0	132	0	0	0	0	0	28	0	132	0
		3	8,487	36,891	3	0	28	0	132	0	0	0	0	0	28	0	132	0
FLORIDABLANCA	1	2	14	61	2	2	14	14	61	61	0	0	0	0	14	14	61	61
		2	14	61	2	2	14	14	61	61	0	0	0	0	14	14	61	61
LUBAO	1	4	96	292	2	0	78	0	222	0	0	0	0	0	78	0	222	0
		4	96	292	2	0	78	0	222	0	0	0	0	0	78	0	222	0
MABALACAT	1	3	79	323	4	4	79	79	323	323	0	0	0	0	79	79	323	323
		3	79	323	4	4	79	79	323	323	0	0	0	0	79	79	323	323
MACABEBE	1	15	147	730	15	9	147	91	730	358	0	0	0	0	147	91	730	358
		15	147	730	15	9	147	91	730	358	0	0	0	0	147	91	730	358
MASANTOL	1	14	255	901	19	2	221	9	801	30	34	34	100	100	255	43	901	130
		14	255	901	19	2	221	9	801	30	34	34	100	100	255	43	901	130
MEXICO	1	4	6	34	4	0	6	0	34	0	0	0	0	0	6	0	34	0
		4	6	34	4	0	6	0	34	0	0	0	0	0	6	0	34	0
MINALIN	1	4	298	1,179	4	4	9	9	29	29	0	0	0	0	9	9	29	29
		4	298	1,179	4	4	9	9	29	29	0	0	0	0	9	9	29	29
PORAC	1	1	45	210	5	5	45	45	210	210	0	0	0	0	45	45	210	210

REGION PROVINCE CITY/ MUNICIPALITY BARANGAY		NO. OF AFFECTED			No. of ECs		Inside Evacuation Centers				Outside Evacuation Centers				TOTAL SERVED (CURRENT)			
		Brgys.	Families	Persons	CUM	NOW	Families		Persons		Families		Persons		Families		Persons	
							CUM	NOW	CUM	NOW	CUM	NOW	CUM	NOW	CUM	NOW		
		1	45	210	5	5	45	45	210	210	0	0	0	0	45	45	210	210
SAN SIMON	1	1	9	31	1	1	9	9	31	31	0	0	0	0	9	9	31	31
		1	9	31	1	1	9	9	31	31	0	0	0	0	9	9	31	31
SANTA ANA	1	0	3	13	0	0	0	0	0	0	0	0	0	0	0	0	0	0
		0	3	13	0	0	0	0	0	0	0	0	0	0	0	0	0	0
SASMUAN	1	5	52	166	5	0	42	0	138	0	10	0	28	0	52	0	166	0
		5	52	166	5	0	42	0	138	0	10	0	28	0	52	0	166	0
TARLAC	9	47	302	1,233	36	13	302	121	1,233	474	0	0	0	0	302	121	1,233	474
CAMILING	1	11	66	258	11	11	66	66	258	258	0	0	0	0	66	66	258	258
		11	66	258	11	11	66	66	258	258	0	0	0	0	66	66	258	258
CAPAS	1	4	28	111	4	0	28	0	111	0	0	0	0	0	28	0	111	0
		4	28	111	4	0	28	0	111	0	0	0	0	0	28	0	111	0
CONCEPCION	1	10	55	216	2	2	55	55	216	216	0	0	0	0	55	55	216	216
		10	55	216	2	2	55	55	216	216	0	0	0	0	55	55	216	216
GERONA	1	4	6	23	1	0	6	0	23	0	0	0	0	0	6	0	23	0
		4	6	23	1	0	6	0	23	0	0	0	0	0	6	0	23	0
LA PAZ	1	3	16	71	3	0	16	0	71	0	0	0	0	0	16	0	71	0
		3	16	71	3	0	16	0	71	0	0	0	0	0	16	0	71	0
MONCADA	1	2	60	221	2	0	60	0	221	0	0	0	0	0	60	0	221	0
		2	60	221	2	0	60	0	221	0	0	0	0	0	60	0	221	0
PANIQUE	1	1	22	103	1	0	22	0	103	0	0	0	0	0	22	0	103	0
		1	22	103	1	0	22	0	103	0	0	0	0	0	22	0	103	0
RAMOS	1	1	11	38	1	0	11	0	38	0	0	0	0	0	11	0	38	0
		1	11	38	1	0	11	0	38	0	0	0	0	0	11	0	38	0
VICTORIA	1	11	38	192	11	0	38	0	192	0	0	0	0	0	38	0	192	0
		11	38	192	11	0	38	0	192	0	0	0	0	0	38	0	192	0
ZAMBALES	10	57	1,987	6,300	77	16	1,910	288	6,046	888	77	77	254	254	1,987	365	6,300	1,142
OLONGAPO CITY	1	7	44	151	7	0	44	0	151	0	0	0	0	0	44	0	151	0
		7	44	151	7	0	44	0	151	0	0	0	0	0	44	0	151	0
BOTOLAN	1	8	222	710	8	8	167	167	525	524	55	55	185	185	222	222	710	709
		8	222	710	8	8	167	167	525	524	55	55	185	185	222	222	710	709

REGION PROVINCE CITY/ MUNICIPALITY BARANGAY		NO. OF AFFECTED			No. of ECs		Inside Evacuation Centers				Outside Evacuation Centers				TOTAL SERVED (CURRENT)					
		Brgys.	Families	Persons	CUM	NOW	Families		Persons		Families		Persons		(Inside + Outside)		Families		Persons	
							CUM	NOW	CUM	NOW	CUM	NOW	CUM	NOW	CUM	NOW	CUM	NOW		
CABANGAN	1	8	121	364	8	8	121	121	364	364	0	0	0	0	121	121	364	364		
		8	121	364	8	8	121	121	364	364	0	0	0	0	121	121	364	364		
CANDELARIA	1	5	78	224	5	0	73	0	207	0	5	5	17	17	78	5	224	17		
		5	78	224	5	0	73	0	207	0	5	5	17	17	78	5	224	17		
CASTILLEJOS	1	1	11	34	1	0	11	0	34	0	0	0	0	0	11	0	34	0		
		1	11	34	1	0	11	0	34	0	0	0	0	0	11	0	34	0		
MASINLOC	1	3	57	156	3	0	57	0	156	0	0	0	0	0	57	0	156	0		
		3	57	156	3	0	57	0	156	0	0	0	0	0	57	0	156	0		
PALAUIG	1	2	5	16	2	0	5	0	16	0	0	0	0	0	5	0	16	0		
		2	5	16	2	0	5	0	16	0	0	0	0	0	5	0	16	0		
SAN NARCISO	1	1	7	14	1	0	7	0	14	0	0	0	0	0	7	0	14	0		
		1	7	14	1	0	7	0	14	0	0	0	0	0	7	0	14	0		
SANTA CRUZ	1	21	1,440	4,626	41	0	1,423	0	4,574	0	17	17	52	52	1,440	17	4,626	52		
		21	1,440	4,626	41	0	1,423	0	4,574	0	17	17	52	52	1,440	17	4,626	52		
SUBIC	1	1	2	5	1	0	2	0	5	0	0	0	0	0	2	0	5	0		
		1	2	5	1	0	2	0	5	0	0	0	0	0	2	0	5	0		
CALABARZON	5	384	10,175	40,937	473	268	9,921	3,784	39,594	14,290	2,131	1,407	9,283	6,221	12,052	5,191	48,877	20,511		
CAVITE	1	54	1,031	3,926	54	13	1,031	275	3,926	991	0	0	0	0	1,031	275	3,926	991		
No breakdown	1	54	1,031	3,926	54	13	1,031	275	3,926	991	0	0	0	0	1,031	275	3,926	991		
		54	1,031	3,926	54	13	1,031	275	3,926	991	0	0	0	0	1,031	275	3,926	991		
LAGUNA	1	114	1,986	8,037	106	94	1,060	758	3,914	2,782	905	573	4,034	2,730	1,965	1,331	7,948	5,512		
No breakdown	1	114	1,986	8,037	106	94	1,060	758	3,914	2,782	905	573	4,034	2,730	1,965	1,331	7,948	5,512		
		114	1,986	8,037	106	94	1,060	758	3,914	2,782	905	573	4,034	2,730	1,965	1,331	7,948	5,512		
BATANGAS	1	52	1,689	6,485	57	9	1,629	124	6,348	456	134	12	487	63	1,763	136	6,835	519		
No breakdown	1	52	1,689	6,485	57	9	1,629	124	6,348	456	134	12	487	63	1,763	136	6,835	519		
		52	1,689	6,485	57	9	1,629	124	6,348	456	134	12	487	63	1,763	136	6,835	519		
RIZAL	1	58	3,504	15,177	136	32	4,656	1,082	19,640	4,295	672	402	3,208	1,874	5,328	1,484	22,848	6,169		
No breakdown	1	58	3,504	15,177	136	32	4,656	1,082	19,640	4,295	672	402	3,208	1,874	5,328	1,484	22,848	6,169		
		58	3,504	15,177	136	32	4,656	1,082	19,640	4,295	672	402	3,208	1,874	5,328	1,484	22,848	6,169		
QUEZON	1	106	1,965	7,312	120	120	1,545	1,545	5,766	5,766	420	420	1,554	1,554	1,965	1,965	7,320	7,320		
No breakdown	1	106	1,965	7,312	120	120	1,545	1,545	5,766	5,766	420	420	1,554	1,554	1,965	1,965	7,320	7,320		

REGION PROVINCE CITY/ MUNICIPALITY BARANGAY		NO. OF AFFECTED			No. of ECs		Inside Evacuation Centers				Outside Evacuation Centers				TOTAL SERVED (CURRENT)			
		Brgys.	Families	Persons	CUM	NOW	Families		Persons		Families		Persons		Families		Persons	
							CUM	NOW	CUM	NOW	CUM	NOW	CUM	NOW	CUM	NOW	CUM	NOW
(Inside + Outside)																		
		106	1,965	7,312	120	120	1,545	1,545	5,766	5,766	420	420	1,554	1,554	1,965	1,965	7,320	7,320
MIMAROPA	38	38	461	1,818	66	0	301	0	1,185	0	160	0	633	0	461	0	1,818	0
MARINDUQUE	32	32	381	1,297	59	0	247	0	767	0	134	0	530	0	381	0	1,297	0
Boac	7	7	138	553	3	0	11	0	45	0	127	0	508	0	138	0	553	0
Bangbangalon		1	14	44	1	0	5	0	16	0	9	0	28	0	14	0	44	0
Amoingon		1	60	300	1	0	5	0	25	0	55	0	275	0	60	0	300	0
Mansiwat		1	1	4	1	0	1	0	4	0	0	0	0	0	1	0	4	0
Isok II		1	2	3	0	0	0	0	0	0	2	0	3	0	2	0	3	0
Laylay		1	4	11	0	0	0	0	0	0	4	0	11	0	4	0	11	0
Caganhao		1	3	6	0	0	0	0	0	0	3	0	6	0	3	0	6	0
Bunganay		1	54	185	0	0	0	0	0	0	54	0	185	0	54	0	185	0
Buenavista	1	1	3	12	1	0	3	0	12	0	0	0	0	0	3	0	12	0
Tungib-Lipata		1	3	12	1	0	3	0	12	0	0	0	0	0	3	0	12	0
Gasan	4	4	14	53	4	0	14	0	53	0	0	0	0	0	14	0	53	0
Libtangin		1	3	13	1	0	3	0	13	0	0	0	0	0	3	0	13	0
Bognuyan		1	5	19	1	0	5	0	19	0	0	0	0	0	5	0	19	0
Dawis		1	5	17	1	0	5	0	17	0	0	0	0	0	5	0	17	0
Uno		1	1	4	1	0	1	0	4	0	0	0	0	0	1	0	4	0
Mogpog	9	9	117	328	30	0	117	0	328	0	0	0	0	0	117	0	328	0
Paye		1	1	5	1	0	1	0	5	0	0	0	0	0	1	0	5	0
Argao		1	27	89	11	0	27	0	89	0	0	0	0	0	27	0	89	0
Banto		1	2	5	1	0	2	0	5	0	0	0	0	0	2	0	5	0
Bocboc		1	21	45	5	0	21	0	45	0	0	0	0	0	21	0	45	0
Hinadharan		1	1	9	1	0	1	0	9	0	0	0	0	0	1	0	9	0
Ino		1	4	18	1	0	4	0	18	0	0	0	0	0	4	0	18	0
Mangyan Mababad		1	5	7	1	0	5	0	7	0	0	0	0	0	5	0	7	0
Pili		1	7	11	1	0	7	0	11	0	0	0	0	0	7	0	11	0
Silangan		1	49	139	8	0	49	0	139	0	0	0	0	0	49	0	139	0
Santa Cruz	4	4	8	18	4	0	8	0	18	0	0	0	0	0	8	0	18	0
Punong		1	1	3	1	0	1	0	3	0	0	0	0	0	1	0	3	0
Buyabod		1	1	2	1	0	1	0	2	0	0	0	0	0	1	0	2	0

REGION PROVINCE CITY/ MUNICIPALITY BARANGAY		NO. OF AFFECTED			No. of ECs		Inside Evacuation Centers				Outside Evacuation Centers				TOTAL SERVED (CURRENT)			
		Brgys.	Families	Persons	CUM	NOW	Families		Persons		Families		Persons		Families		Persons	
							CUM	NOW	CUM	NOW	CUM	NOW	CUM	NOW	CUM	NOW		
(Inside + Outside)																		
Kaganhao		1	1	1	1	0	1	0	1	0	0	0	0	0	1	0	1	0
Kamandugan		1	5	12	1	0	5	0	12	0	0	0	0	0	5	0	12	0
Torrijos	7	7	101	333	17	0	94	0	311	0	7	0	22	0	101	0	333	0
Tigwi		1	35	138	10	0	35	0	138	0	0	0	0	0	35	0	138	0
Poctoy		1	10	24	2	0	10	0	24	0	0	0	0	0	10	0	24	0
Marlanga		1	22	68	1	0	21	0	66	0	1	0	2	0	22	0	68	0
Malibago		1	3	13	1	0	1	0	5	0	2	0	8	0	3	0	13	0
Kay Duke		1	10	40	1	0	8	0	33	0	2	0	7	0	10	0	40	0
Malinao		1	5	18	1	0	5	0	18	0	0	0	0	0	5	0	18	0
Buangan		1	16	32	1	0	14	0	27	0	2	0	5	0	16	0	32	0
ORIENTAL MINDORO	4	4	41	193	5	0	15	0	90	0	26	0	103	0	41	0	193	0
Puerto Galera	3	3	41	158	4	0	15	0	55	0	26	0	103	0	41	0	158	0
Sto. Ni?o		1	2	11	1	0	2	0	11	0	0	0	0	0	2	0	11	0
Baclayan		1	25	101	1	0	7	0	26	0	18	0	75	0	25	0	101	0
Villaflor		1	14	46	2	0	6	0	18	0	8	0	28	0	14	0	46	0
Calapan	1	1	0	35	1	0	0	0	35	0	0	0	0	0	0	0	35	0
Camilmil		1	0	35	1	0	0	0	35	0	0	0	0	0	0	0	35	0
ROMBLON	1	1	2	6	1	0	2	0	6	0	0	0	0	0	2	0	6	0
San Agustin	1	1	2	6	1	0	2	0	6	0	0	0	0	0	2	0	6	0
Do?a Juana		1	2	6	1	0	2	0	6	0	0	0	0	0	2	0	6	0
PALAWAN	1	1	37	322	1	0	37	0	322	0	0	0	0	0	37	0	322	0
Kalayaan	1	1	37	322	1	0	37	0	322	0	0	0	0	0	37	0	322	0
Pag-asa		1	37	322	1	0	37	0	322	0	0	0	0	0	37	0	322	0
REGION 5	19	78	985	3,858	86	14	923	223	3,544	835	51	15	204	64	974	238	3,748	899
CAMARINES NORTE	12	70	922	3,642	78	14	860	223	3,328	835	51	15	204	64	911	238	3,532	899
Basud	1	9	217	686	9	0	201	0	626	0	14	0	47	0	215	0	673	0
		9	217	686	9	0	201	0	626	0	14	0	47	0	215	0	673	0
Capalonga	1	7	114	453	10	0	105	0	431	0	0	0	0	0	105	0	431	0
		7	114	453	10	0	105	0	431	0	0	0	0	0	105	0	431	0
Daet	1	3	4	17	3	1	4	1	17	4	0	0	0	0	4	1	17	4
		3	4	17	3	1	4	1	17	4	0	0	0	0	4	1	17	4

REGION PROVINCE CITY/ MUNICIPALITY BARANGAY		NO. OF AFFECTED			No. of ECs		Inside Evacuation Centers				Outside Evacuation Centers				TOTAL SERVED (CURRENT)			
		Brgys.	Families	Persons	CUM	NOW	Families		Persons		Families		Persons		Families		Persons	
							CUM	NOW	CUM	NOW	CUM	NOW	CUM	NOW	CUM	NOW	CUM	NOW
							(Inside + Outside)											
Jose Panganiban	1	14	159	741	13	0	144	0	668	0	15	0	73	0	159	0	741	0
		14	159	741	13	0	144	0	668	0	15	0	73	0	159	0	741	0
Labo	1	4	21	73	6	0	19	0	62	0	2	0	11	0	21	0	73	0
		4	21	73	6	0	19	0	62	0	2	0	11	0	21	0	73	0
Mercedes	1	3	16	70	4	0	16	0	70	0	0	0	0	0	16	0	70	0
		3	16	70	4	0	16	0	70	0	0	0	0	0	16	0	70	0
Paracale	1	3	65	218	3	0	65	0	218	0	0	0	0	0	65	0	218	0
		3	65	218	3	0	65	0	218	0	0	0	0	0	65	0	218	0
San Lorenzo Ruiz (Imelda)	1	1	1	3	1	0	1	0	3	0	0	0	0	0	1	0	3	0
		1	1	3	1	0	1	0	3	0	0	0	0	0	1	0	3	0
San Vicente	1	2	13	44	2	0	13	0	44	0	0	0	0	0	13	0	44	0
		2	13	44	2	0	13	0	44	0	0	0	0	0	13	0	44	0
Santa Elena	1	8	106	476	9	9	91	91	402	402	15	15	64	64	106	106	466	466
		8	106	476	9	9	91	91	402	402	15	15	64	64	106	106	466	466
Talisay	1	11	75	377	14	0	70	0	358	0	5	0	9	0	75	0	367	0
		11	75	377	14	0	70	0	358	0	5	0	9	0	75	0	367	0
Vinzons	1	5	131	484	4	4	131	131	429	429	0	0	0	0	131	131	429	429
		5	131	484	4	4	131	131	429	429	0	0	0	0	131	131	429	429
CAMARINES SUR	7	8	63	216	8	0	63	0	216	0	0	0	0	0	63	0	216	0
Cabusao	1	1	9	27	1	0	9	0	27	0	0	0	0	0	9	0	27	0
		1	9	27	1	0	9	0	27	0	0	0	0	0	9	0	27	0
Calabanga	1	1	21	69	1	0	21	0	69	0	0	0	0	0	21	0	69	0
		1	21	69	1	0	21	0	69	0	0	0	0	0	21	0	69	0
Goa	1	1	5	25	1	0	5	0	25	0	0	0	0	0	5	0	25	0
		1	5	25	1	0	5	0	25	0	0	0	0	0	5	0	25	0
Libmanan	1	1	1	5	1	0	1	0	5	0	0	0	0	0	1	0	5	0
		1	1	5	1	0	1	0	5	0	0	0	0	0	1	0	5	0
Lupi	1	1	3	11	1	0	3	0	11	0	0	0	0	0	3	0	11	0
		1	3	11	1	0	3	0	11	0	0	0	0	0	3	0	11	0
Magarao	1	1	2	8	1	0	2	0	8	0	0	0	0	0	2	0	8	0
		1	2	8	1	0	2	0	8	0	0	0	0	0	2	0	8	0

REGION PROVINCE CITY/ MUNICIPALITY BARANGAY		NO. OF AFFECTED			No. of ECs		Inside Evacuation Centers				Outside Evacuation Centers				TOTAL SERVED (CURRENT)				
		Brgys.	Families	Persons	CUM	NOW	Families		Persons		Families		Persons		Families		Persons		
							CUM	NOW	CUM	NOW	CUM	NOW	CUM	NOW	CUM	NOW	CUM	NOW	
							(Inside + Outside)												
Tinambac	1	2	22	71	2	0	22	0	71	0	0	0	0	0	0	22	0	71	0
		2	22	71	2	0	22	0	71	0	0	0	0	0	0	22	0	71	0
CAR	19	35	565	1,824	14	0	96	0	248	0	160	52	563	167	256	52	811	167	
ABRA	5	9	110	360	3	0	30	0	99	0	79	52	256	167	109	52	355	167	
Bucay	1	1	48	147	1	0	24	0	73	0	24	0	74	0	48	0	147	0	
		1	48	147	1	0	24	0	73	0	24	0	74	0	48	0	147	0	
Sallapadan	1	1	5	22	1	0	5	0	22	0	0	0	0	0	5	0	22	0	
		1	5	22	1	0	5	0	22	0	0	0	0	0	5	0	22	0	
Daguoman	1	2	4	19	1	0	1	0	4	0	3	0	15	0	4	0	19	0	
		2	4	19	1	0	1	0	4	0	3	0	15	0	4	0	19	0	
Lagayan	1	1	1	5	0	0	0	0	0	0	0	0	0	0	0	0	0	0	
		1	1	5	0	0	0	0	0	0	0	0	0	0	0	0	0	0	
Tubo	1	4	52	167	0	0	0	0	0	0	52	52	167	167	52	52	167	167	
		4	52	167	0	0	0	0	0	0	52	52	167	167	52	52	167	167	
BENGUET	8	14	352	1,110	7	0	43	0	106	0	5	0	18	0	48	0	124	0	
Kibungan	1	1	11	31	2	0	8	0	24	0	3	0	7	0	11	0	31	0	
		1	11	31	2	0	8	0	24	0	3	0	7	0	11	0	31	0	
La Trinidad	1	1	2	11	1	0	2	0	11	0	0	0	0	0	2	0	11	0	
		1	2	11	1	0	2	0	11	0	0	0	0	0	2	0	11	0	
Sablan	1	2	28	43	2	0	25	0	36	0	0	0	0	0	25	0	36	0	
		2	28	43	2	0	25	0	36	0	0	0	0	0	25	0	36	0	
Tuba	1	2	8	35	2	0	8	0	35	0	0	0	0	0	8	0	35	0	
		2	8	35	2	0	8	0	35	0	0	0	0	0	8	0	35	0	
Atok	1	5	297	964	0	0	0	0	0	0	0	0	0	0	0	0	0	0	
		5	297	964	0	0	0	0	0	0	0	0	0	0	0	0	0	0	
Itogon	1	1	2	11	0	0	0	0	0	0	2	0	11	0	2	0	11	0	
		1	2	11	0	0	0	0	0	0	2	0	11	0	2	0	11	0	
Kabayan	1	1	1	6	0	0	0	0	0	0	0	0	0	0	0	0	0	0	
		1	1	6	0	0	0	0	0	0	0	0	0	0	0	0	0	0	
Mankayan	1	1	3	9	0	0	0	0	0	0	0	0	0	0	0	0	0	0	
		1	3	9	0	0	0	0	0	0	0	0	0	0	0	0	0	0	

REGION PROVINCE CITY/ MUNICIPALITY BARANGAY		NO. OF AFFECTED			No. of ECs		Inside Evacuation Centers				Outside Evacuation Centers				TOTAL SERVED (CURRENT)			
		Brgys.	Families	Persons	CUM	NOW	Families		Persons		Families		Persons		Families		Persons	
							CUM	NOW	CUM	NOW	CUM	NOW	CUM	NOW	CUM	NOW		
							(Inside + Outside)		(Inside + Outside)		(Inside + Outside)		(Inside + Outside)					
KALINGA	1	1	39	180	0	0	0	0	0	0	39	0	180	0	39	0	180	0
Lubuagan	1	1	39	180	0	0	0	0	0	0	39	0	180	0	39	0	180	0
		1	39	180	0	0	0	0	0	0	39	0	180	0	39	0	180	0
MOUNTAIN PROVINCE	5	11	64	174	4	0	23	0	43	0	37	0	109	0	60	0	152	0
Barlig	1	1	1	7	0	0	0	0	0	0	1	0	7	0	1	0	7	0
		1	1	7	0	0	0	0	0	0	1	0	7	0	1	0	7	0
Sabangan	1	1	5	11	0	0	0	0	0	0	5	0	11	0	5	0	11	0
		1	5	11	0	0	0	0	0	0	5	0	11	0	5	0	11	0
Sagada	1	1	3	8	1	0	3	0	8	0	0	0	0	0	3	0	8	0
		1	3	8	1	0	3	0	8	0	0	0	0	0	3	0	8	0
Tadian	1	6	13	58	0	0	0	0	0	0	9	0	36	0	9	0	36	0
		6	13	58	0	0	0	0	0	0	9	0	36	0	9	0	36	0
Besao	1	2	42	90	3	0	20	0	35	0	22	0	55	0	42	0	90	0
		2	42	90	3	0	20	0	35	0	22	0	55	0	42	0	90	0

CASUALTIES as of (September 28, 2022 08:00)

PROVINCE CITY /MUNICIPALITY BARANGAY	QTY	SURNAME	FIRST NAME	MIDDLE NAME	AGE	SEX	ADDRESS	CAUSE	REMARKS	SOURCE OF DATA	VALIDATED
DEAD	2										
REGION 3	2										
BULACAN	1										
Baliuag	1				29	Male	Brgy. Poblacion, Baliuag Bulacan	Drowning Incident		DILG/DOH	Yes
ZAMBALES	1										
Cabangan	1				62	Male	Brgy. Cadmang, Cabangan, Zambales	Drowning Incident		DILG3	Yes

ROADS AND BRIDGES as of (September 28, 2022 08:00)

REGION PROVINCE CITY /MUNICIPALITY BARANGAY		TYPE	CLASSIFICATION	ROAD SECTION/BRIDGE	STATUS	DATE REPORTED (passable)	TIME REPORTED (passable)	DATE REPORTED (not passable)	TIME REPORTED (not passable)	REMARKS
GRAND TOTAL	40									
REGION 2	24									
NUEVA VIZCAYA	17									
Santa Fe (Imugan)	2									
Pangasinan (San Nicolas)		Road	National (primary)	Pangasinan (San Nicolas)	OLP - ONE LANE PASSABLE	27 September 2022	01:00 pm	24 September 2022	08:00 pm	-No damages on roads but closed for precautionary measure
Sinapoan-Canabuan		Road	Provincial	Sinapoan-Canabuan	PATV - PASSABLE ALL TYPES VEHICLES	27 September 2022		25 September 2022	05:00 pm	-Due to scouring
Kasibu	5									
Bimmangko/Antutot		Road	National (primary)	Bimmangko/Antutot	PATV - PASSABLE ALL TYPES VEHICLES	27 September 2022		25 September 2022	08:30 pm	-Due to landslide
Alloy		Bridge	Barangay	Cappit-Centro, Alloy Overflow	PATV - PASSABLE ALL TYPES VEHICLES	27 September 2022	03:00 pm	25 September 2022	11:00 pm	
Macalong-Cordon Overflow		Bridge	Barangay	Macalong-Cordon Overflow	PATV - PASSABLE ALL TYPES VEHICLES	27 September 2022	03:00 pm	25 September 2022	11:00 pm	
Macalong-P5 Cordon Overflow		Bridge	Barangay	Macalong-P5 Cordon Overflow	PATV - PASSABLE ALL TYPES VEHICLES	27 September 2022	03:00 pm	25 September 2022	11:00 pm	
Alloy		Bridge	Barangay	Poblacion-Alloy Overflow Bridge	NPATV - NOT PASSABLE ALL TYPES VEHICLES	27 September 2022	03:00 pm	25 September 2022	11:00 pm	
Kayapa	2									

REGION PROVINCE CITY /MUNICIPALITY BARANGAY		TYPE	CLASSIFICATION	ROAD SECTION/BRIDGE	STATUS	DATE REPORTED (passable)	TIME REPORTED (passable)	DATE REPORTED (not passable)	TIME REPORTED (not passable)	REMARKS
Salinas-Mapay-ao-Binalian-Badi-Pinayag-Nansiakan (Aw-awan Section)		Road	National (primary)	Salinas-Mapay-ao-Binalian-Badi-Pinayag-Nansiakan (Aw-awan Section)	PATV - PASSABLE ALL TYPES VEHICLES	27 September 2022		25 September 2022	01:00 pm	-Closed due to road slide and nor related to TS Karding
Centro Latbang to Centro Nansabitan		Road	City/Municipality	Centro Latbang to Centro Nansabitan	PATV - PASSABLE ALL TYPES VEHICLES	27 September 2022		26 September 2022	01:00 pm	
Ambaguio	4									
Banihal-Napo Road		Road	City/Municipality	Banihal-Napo Road	NPATV - NOT PASSABLE ALL TYPES VEHICLES			24 September 2022	03:00 pm	-Multiple Landslides -Ongoing clearing operations
Hamhamaan-Tadyukong-Lower Dulli Road		Road	City/Municipality	Hamhamaan-Tadyukong-Lower Dulli Road	PATV - PASSABLE ALL TYPES VEHICLES	26 September 2022	08:00 am	25 September 2022	12:00 pm	
Tuplac-Barangay Hall-Lower Dulli		Road	City/Municipality	Tuplac-Barangay Hall-Lower Dulli	PATV - PASSABLE ALL TYPES VEHICLES	26 September 2022	08:00 am	25 September 2022	12:00 pm	
Dalem Baclas Road		Road	City/Municipality	Dalem Baclas Road	PATV - PASSABLE ALL TYPES VEHICLES	27 September 2022	11:00 am	25 September 2022	12:00 pm	
Aritao	3									
Calitlitan		Bridge	City/Municipality	Calitlitan Overflow	NPATV - NOT PASSABLE ALL TYPES VEHICLES			25 September 2022		
Comon		Bridge	City/Municipality	Comon-Latar Overflow	NPATV - NOT PASSABLE ALL TYPES VEHICLES			25 September 2022		
Canabuan		Bridge	City/Municipality	Canabuan, Aritao	NPLV - NOT PASSABLE LIGHT VEHICLES			25 September 2022		-Still not passable to light vehicles
Villaverde (Ibung)	1									
Bergonia Bridge		Bridge	City/Municipality	Bergonia Bridge	PTLV - PASSABLE TO LIGHT VEHICLES	27 September 2022	04:00 pm	26 September 2022		-Passable to light vehicles
ISABELA	3									
Echague	2									

REGION PROVINCE CITY /MUNICIPALITY BARANGAY		TYPE	CLASSIFICATION	ROAD SECTION/BRIDGE	STATUS	DATE REPORTED (passable)	TIME REPORTED (passable)	DATE REPORTED (not passable)	TIME REPORTED (not passable)	REMARKS
Gucab Overflow Bridge		Bridge		Gucab Overflow Bridge	NPATV - NOT PASSABLE ALL TYPES VEHICLES			26 September 2022	09:00 am	
Annafunan Overflow Bridge		Bridge		Annafunan Overflow Bridge	NPATV - NOT PASSABLE ALL TYPES VEHICLES			26 September 2022	10:28 am	
Cauayan	1									
East Tabal Region and Forest Region		Bridge	City/Municipality	Alicaocao Overflow Bridge	NPATV - NOT PASSABLE ALL TYPES VEHICLES			26 September 2022	09:00 am	
QUIRINO	4									
Maddela	2									
Manglad		Bridge		Manglad Bridge	NPATV - NOT PASSABLE ALL TYPES VEHICLES			26 September 2022	06:00 am	
San Pedro		Bridge		San Pedro Bridge	PATV - PASSABLE ALL TYPES VEHICLES	27 September 2022	05:30 pm	26 September 2022	06:00 am	
Saguday	2									
Sitio Buluan		Bridge		Sitio Buluan Overflow Bridge	NPATV - NOT PASSABLE ALL TYPES VEHICLES			26 September 2022	07:30 am	
Rizal-Sto tomas		Bridge		Rizal-Sto Tomas Overflow Bridge	NPATV - NOT PASSABLE ALL TYPES VEHICLES			26 September 2022	07:30 am	
REGION 3	4									
AURORA	1									
San Luis	1									
		Road	National (primary)		NPATV - NOT PASSABLE ALL TYPES VEHICLES	26 September 2022				Due to landslides.
PAMPANGA	3									
Macabebe	1									

REGION PROVINCE CITY /MUNICIPALITY BARANGAY		TYPE	CLASSIFICATION	ROAD SECTION/BRIDGE	STATUS	DATE REPORTED (passable)	TIME REPORTED (passable)	DATE REPORTED (not passable)	TIME REPORTED (not passable)	REMARKS
		Road	National (primary)		NPLV - NOT PASSABLE LIGHT VEHICLES	26 September 2022				Flooded
Candaba	2									
Magumbali		Road	National (primary)		NPLV - NOT PASSABLE LIGHT VEHICLES	26 September 2022				Flooded
Salapungan		Road	National (primary)		NPLV - NOT PASSABLE LIGHT VEHICLES	26 September 2022				Flooded
CALABARZON	2									
CAVITE	1									
Ternate	1									
		Road	City/Municipality	K0069+(-1000)-K0074+622	PATV - PASSABLE ALL TYPES VEHICLES	26 September 2022	09:30 am	25 September 2022	05:00 pm	Ternate and Nasugbu LGUs agreed to close the road to prevent incidents brought by effects of STY Karding
LAGUNA	1									
Mabitac	1									
Brgy. Nanguma-Famy Road		Road	City/Municipality		NPLV - NOT PASSABLE LIGHT VEHICLES	26 September 2022	06:00 pm	26 September 2022	07:00 am	Road is not passable due to flood.
REGION 5	3									
CAMARINES SUR	2									
Del Gallego	1									
Mansalaya-Kinalangan		Road	Barangay	Mansalaya-Kinalangan	PATV - PASSABLE ALL TYPES VEHICLES	26 September 2022	11:00 am	25 September 2022		
Nabua	1									
Sta. Elena		Road	Barangay	Sta. Elena	PATV - PASSABLE ALL TYPES VEHICLES	26 September 2022	11:00 am	25 September 2022		
CAMARINES NORTE	1									
San Vicente	1									

REGION PROVINCE CITY /MUNICIPALITY BARANGAY		TYPE	CLASSIFICATION	ROAD SECTION/BRIDGE	STATUS	DATE REPORTED (passable)	TIME REPORTED (passable)	DATE REPORTED (not passable)	TIME REPORTED (not passable)	REMARKS
Barangay Cabanbanan		Road	Barangay	Purok 1, Purok 2 & Purok 4 Spillways	PATV - PASSABLE ALL TYPES VEHICLES	26 September 2022	08:00 am	25 September 2022	10:00 pm	
CAR	7									
IFUGAO	5									
Kiangan	1									
Julongan		Road	National (primary)	K0337+000, Julongan, Kiangan, Ifugao	PATV - PASSABLE ALL TYPES VEHICLES	24 September 2022	09:40 pm	24 September 2022	04:00 pm	Due to soil collapse
Tinoc	1									
Ap-apid		Road	National (primary)	K0354+400, Ap-apid, Tinoc, Ifugao	PATV - PASSABLE ALL TYPES VEHICLES	26 September 2022	01:00 pm	26 September 2022	09:30 am	Due to soil collapse
Hungduan	1									
Poblacion		Road	National (primary)	K0364+700, Poblacion, Hungduan, Ifugao	OLP - ONE LANE PASSABLE	26 September 2022	11:50 am	26 September 2022		Due to soil collapse
Lagawe	2									
		Road	Provincial	Holang-Cudog-Mungayang Provincial Road	NPATV - NOT PASSABLE ALL TYPES VEHICLES			26 September 2022		Due to landslide. Ongoing clearing.
		Road	Provincial	Bayyucan-Caba Provincial Road	NPATV - NOT PASSABLE ALL TYPES VEHICLES			25 September 2022		Due to landslide. Ongoing clearing.
MOUNTAIN PROVINCE	1									
Sadanga	1									
		Road	National (primary)	K0412+250, Corocoro Section, Sadanga, Mt. Province	PATV - PASSABLE ALL TYPES VEHICLES	26 September 2022	04:30 pm	26 September 2022	07:00 am	Due to soil collapse
KALINGA	1									
Pinukpuk	1									
Katabogon		Road	National (primary)	K0531+474 - K0531+515, Katabogon, Pinukpuk, Kalinga	OLP - ONE LANE PASSABLE	26 September 2022	10:00 am	26 September 2022		Due to road slip

POWER as of (September 28, 2022 08:00)

REGION PROVINCE CITY /MUNICIPALITY BARANGAY		TYPE	SERVICE PROVIDER	DATE OF INTERRUPTION/ OUTAGE	TIME OF INTERRUPTION/ OUTAGE	DATE RESTORED	TIME RESTORED	REMARKS
GRAND TOTAL	115							
REGION 1	13							
ILOCOS NORTE	1							
Carasi	1							
Municipal-wide		Outage	INEC	25 September 2022	08:30	25 September 2022	10:30	
LA UNION	3							
Rosario	1							
Municipal-wide		Interruption	LUELCO	26 September 2022	01:15	26 September 2022	02:54	
Sudipen	1							
Namaltugan		Interruption	LUELCO	26 September 2022	07:30	26 September 2022	11:30	
Ilocano		Interruption	LUELCO	26 September 2022	07:30	26 September 2022	11:30	
Old Central		Interruption	LUELCO	26 September 2022	07:30	26 September 2022	11:30	
Ipet		Interruption	LUELCO	26 September 2022	07:30	26 September 2022	11:30	
Poblacion		Interruption	LUELCO	26 September 2022	07:30	26 September 2022	11:30	
Agoo	1							
San Joaquin		Interruption	LUELCO	26 September 2022	07:48	26 September 2022	09:05	
Sta. Maria		Interruption	LUELCO	26 September 2022	07:50	26 September 2022	09:05	
San Nicolas West		Interruption	LUELCO	26 September 2022	07:48			
PANGASINAN	9							
Rosales	1							
Carmay East & West		Interruption		26 September 2022	00:08	26 September 2022	09:50	
Rizal		Interruption		26 September 2022	00:08	26 September 2022	09:50	
Casanicolasan		Interruption		26 September 2022	00:08	26 September 2022	09:50	
Zone 2		Interruption		26 September 2022	00:08	26 September 2022	01:00	
Zone 4		Interruption		26 September 2022	00:08	26 September 2022	01:00	
Tomana East		Interruption		26 September 2022	00:08	26 September 2022	01:00	
Guling		Interruption		26 September 2022	00:08	26 September 2022	01:00	
Colling		Interruption		26 September 2022	00:08	26 September 2022	01:00	

REGION PROVINCE CITY /MUNICIPALITY BARANGAY		TYPE	SERVICE PROVIDER	DATE OF INTERRUPTION/ OUTAGE	TIME OF INTERRUPTION/ OUTAGE	DATE RESTORED	TIME RESTORED	REMARKS
San Isidro		Interruption		26 September 2022	00:08	26 September 2022	01:00	
Don Antonio Villagei		Interruption		26 September 2022	00:08	26 September 2022	01:00	
Sual	1							
		Interruption		26 September 2022	03:40	26 September 2022	07:52	
Alcala	1							
Laoac		Interruption		25 September 2022	23:00	26 September 2022	08:20	
Purok 5, San Pedro Apartado		Interruption		25 September 2022	12:00			
Agno	1							
Pob. West/East		Interruption		25 September 2022	05:00			
Viga		Interruption		25 September 2022	03:00			
Cayungnan		Interruption		25 September 2022	04:00			
Patar		Interruption		25 September 2022	23:00			
Alaminos	1							
Municipal-wide		Interruption		26 September 2022	05:50	26 September 2022	07:30	
Labrador	1							
Municipal-wide		Interruption		26 September 2022	06:00	26 September 2022	07:30	
Bani	1							
Municipal-wide		Interruption		25 September 2022	03:00			
Infanta	1							
Municipal-wide		Interruption		26 September 2022	03:00			Fallen electric post caused by fallen mango tree
Bayambang	1							
Daraway		Interruption		26 September 2022				
Telbang		Interruption		26 September 2022				
Managos		Interruption		26 September 2022				
Tampog		Interruption		26 September 2022				
Dusoc		Interruption		26 September 2022				
Carungay		Interruption		26 September 2022				
Reynado		Interruption		26 September 2022				
Hermoza		Interruption		26 September 2022				
Malioer		Interruption		26 September 2022				
Sanlibo		Interruption		26 September 2022				

REGION PROVINCE CITY /MUNICIPALITY BARANGAY		TYPE	SERVICE PROVIDER	DATE OF INTERRUPTION/ OUTAGE	TIME OF INTERRUPTION/ OUTAGE	DATE RESTORED	TIME RESTORED	REMARKS
Idong		Interruption		26 September 2022				
Maigpa		Interruption		26 September 2022				
Inanlorenza		Interruption		26 September 2022				
Buayaen		Interruption		26 September 2022				
San Gabriel 2nd		Interruption		26 September 2022				
REGION 2	6							
ISABELA	1							
Dinapigue	1							
All Barangays		Outage	AURELCO	25 September 2022	12:15			Preventive Shutdown
NUEVA VIZCAYA	5							
Ambaguio	1							
Poblacion, Tiblac, and Labang		Interruption	NUVELCO	25 September 2022	18:19	25 September 2022	18:24	Due to fallen trees
Aritao	1							
Balite		Interruption	NUVELCO	25 September 2022	05:00	25 September 2022	12:33	Due to fallen trees
Ocao-Capinaan		Interruption	NUVELCO	25 September 2022	04:00	26 September 2022	20:00	Due to fallen trees
Tucanon, Comon, Banganan, Darapidap, Poblacion, Bone South, Tabueng, Kirang, and Calitlitan		Interruption	NUVELCO	25 September 2022	09:38	25 September 2022	23:00	Due to fallen trees
Yaway		Interruption	NUVELCO	25 September 2022	18:15	25 September 2022	23:00	Due to fallen trees
Beti		Interruption	NUVELCO	25 September 2022	19:00	25 September 2022	23:00	Due to fallen trees
Canarem and Canabuan		Interruption	NUVELCO	25 September 2022	19:00	26 September 2022	20:00	Due to fallen trees
Bambang	1							
Abian (Purok 1, 2 & 4)		Interruption	NUVELCO	25 September 2022	18:00	26 September 2022	20:30	Due to fallen trees
Kasibu	1							
All Barangays		Interruption	NUVELCO	25 September 2022	07:50	25 September 2022	21:35	Due to fallen trees
Malabing Valley		Interruption	NUVELCO	26 September 2022	04:00	26 September 2022	20:00	Due to fallen trees
Santa Fe (Imugan)	1							
Baracbac		Interruption	NUVELCO	25 September 2022	18:00	26 September 2022	11:00	Due to fallen trees
REGION 3	67							
AURORA	8							
Baler	1							
		Outage		25 September 2022				
Casiguran	1							

REGION PROVINCE CITY /MUNICIPALITY BARANGAY		TYPE	SERVICE PROVIDER	DATE OF INTERRUPTION/ OUTAGE	TIME OF INTERRUPTION/ OUTAGE	DATE RESTORED	TIME RESTORED	REMARKS
		Outage		25 September 2022				
Dilasag	1							
		Outage		25 September 2022				
Dinalungan	1							
		Outage		25 September 2022				
Dingalan	1							
		Outage		25 September 2022				
Dipaculao	1							
		Outage		25 September 2022				
Maria Aurora	1							
		Outage		25 September 2022				
San Luis	1							
		Outage		25 September 2022				
BULACAN	3							
Malolos	1							
		Outage	MERALCO	25 September 2022				
Paombong	1							
		Interruption		26 September 2022				
San Jose del Monte	1							
		Interruption		25 September 2022				
NUEVA ECIJA	25							
Aliaga	1							
		Outage		25 September 2022				
Bongabon	1							
		Outage		25 September 2022				
Cabanatuan	1							
		Outage		25 September 2022				
Cabiao	1							
		Outage		25 September 2022				
Carranglan	1							
		Outage		25 September 2022				
Gabaldon (Bitulok & Sabani)	1							

REGION PROVINCE CITY /MUNICIPALITY BARANGAY		TYPE	SERVICE PROVIDER	DATE OF INTERRUPTION/ OUTAGE	TIME OF INTERRUPTION/ OUTAGE	DATE RESTORED	TIME RESTORED	REMARKS
		Outage		25 September 2022				
Gapan	1							
		Outage		25 September 2022				
General Mamerto Natividad	1							
		Outage		25 September 2022				
General Tinio (Papaya)	1							
		Outage		25 September 2022				
Guimba	1							
		Outage		25 September 2022				
Jaen	1							
		Outage		25 September 2022				
Laur	1							
		Outage		25 September 2022				
Licab	1							
		Outage		25 September 2022				
Llanera	1							
		Outage		25 September 2022				
Lupao	1							
		Outage		25 September 2022				
Palayan	1							
		Outage		25 September 2022				
Peñaranda	1							
		Outage		25 September 2022				
Rizal	1							
		Outage		25 September 2022				
San Antonio	1							
		Outage		25 September 2022				
San Isidro	1							
		Outage		25 September 2022				
San Leonardo	1							
		Outage		25 September 2022				
Santa Rosa	1							

REGION PROVINCE CITY /MUNICIPALITY BARANGAY		TYPE	SERVICE PROVIDER	DATE OF INTERRUPTION/ OUTAGE	TIME OF INTERRUPTION/ OUTAGE	DATE RESTORED	TIME RESTORED	REMARKS
		Outage		25 September 2022				
Santo Domingo	1							
		Outage		25 September 2022				
Talavera	1							
		Outage		25 September 2022				
Zaragoza	1							
		Outage		25 September 2022				
PAMPANGA	13							
Arayat	1							
		Interruption	PELCO I	25 September 2022		26 September 2022	06:16	
Bacolor	1							
		Interruption		25 September 2022		26 September 2022	06:03	
Candaba	1							
		Interruption	PELCO I	25 September 2022		26 September 2022	04:30	
Floridablanca	1							
		Interruption		25 September 2022		26 September 2022	08:00	
Mabalacat	1							
		Interruption		25 September 2022				Partial Power Interruption
Magalang	1							
		Interruption		25 September 2022		26 September 2022	06:00	
Masantol	1							
		Interruption		25 September 2022		26 September 2022	10:05	
Mexico	1							
		Interruption	PELCO I	25 September 2022		26 September 2022	06:23	
Minalin	1							
		Interruption		25 September 2022		26 September 2022	06:14	
San Fernando	1							
		Interruption	SFELAPCO I	25 September 2022		26 September 2022	17:00	
San Luis	1							
		Interruption	PELCO I	25 September 2022		26 September 2022	04:00	
Santa Ana	1							
		Interruption	PELCO I	25 September 2022		26 September 2022	04:00	

REGION PROVINCE CITY /MUNICIPALITY BARANGAY		TYPE	SERVICE PROVIDER	DATE OF INTERRUPTION/ OUTAGE	TIME OF INTERRUPTION/ OUTAGE	DATE RESTORED	TIME RESTORED	REMARKS
San Simon	1							
		Interruption		25 September 2022		26 September 2022	08:25	
TARLAC	18							
Anao	1							
		Outage	TARELCO	25 September 2022				
Bamban	1							
		Outage	TARELCO	25 September 2022				
Camiling	1							
		Outage	TARELCO	25 September 2022				
Capas	1							
		Outage	TARELCO	25 September 2022				
Concepcion	1							
		Outage	TARELCO	25 September 2022				
Gerona	1							
		Outage	TARELCO	25 September 2022				
La Paz	1							
		Outage	TARELCO	25 September 2022				
Mayantoc	1							
		Outage	TARELCO	25 September 2022				
Moncada	1							
		Outage	TARELCO	25 September 2022				
Paniqui	1							
		Outage	TARELCO	25 September 2022				
Pura	1							
		Outage	TARELCO	25 September 2022				
Ramos	1							
		Outage	TARELCO	25 September 2022				
San Clemente	1							
		Outage	TARELCO	25 September 2022				
San Jose	1							
		Outage	TARELCO	25 September 2022				
San Manuel	1							

REGION PROVINCE CITY /MUNICIPALITY BARANGAY		TYPE	SERVICE PROVIDER	DATE OF INTERRUPTION/ OUTAGE	TIME OF INTERRUPTION/ OUTAGE	DATE RESTORED	TIME RESTORED	REMARKS
		Outage	TARELCO	25 September 2022				
Santa Ignacia	1							
		Outage	TARELCO	25 September 2022				
Tarlac City	1							
		Outage	TARELCO	25 September 2022				
Victoria	1							
		Outage	TARELCO	25 September 2022				
CALABARZON	25							
QUEZON	11							
Burdeos	1							
		Interruption		25 September 2022	12:30			
General Nakar	1							
		Interruption		25 September 2022	18:34			
Jomalig	1							
		Interruption		25 September 2022	11:50			
Panukulan	1							
		Interruption		25 September 2022	12:30			
Patnanungan	1							
		Interruption		25 September 2022	15:40			
Polillo	1							
		Interruption		25 September 2022	12:05			
Real	1							
		Interruption		25 September 2022	17:30	25 September 2022	23:30	
Tiaong	1							
Ayusan 1		Interruption		25 September 2022	16:26			
Atimonan	1							
		Interruption		25 September 2022	06:00	26 September 2022	11:00	
Infanta	1							
		Interruption		25 September 2022	07:30	26 September 2022	11:15	
San Antonio	1							
		Interruption		25 September 2022	14:30	26 September 2022	09:00	
BATANGAS	3							

REGION PROVINCE CITY /MUNICIPALITY BARANGAY		TYPE	SERVICE PROVIDER	DATE OF INTERRUPTION/ OUTAGE	TIME OF INTERRUPTION/ OUTAGE	DATE RESTORED	TIME RESTORED	REMARKS
Lipa	1							
Banay-banay		Interruption		25 September 2022	08:00	25 September 2022	18:00	
San Jose	1							
Bagong Pook		Interruption		25 September 2022	08:00	25 September 2022	18:00	
Banay-banay 1st		Interruption		25 September 2022	08:00	25 September 2022	18:00	
Mataasnakahoy	1							
Barangay I		Interruption		25 September 2022	08:00	25 September 2022	18:00	
Barangay II		Interruption		25 September 2022	08:00	25 September 2022	18:00	
Barangay II-A		Interruption		25 September 2022	08:00	25 September 2022	18:00	
Barangay III		Interruption		25 September 2022	08:00	25 September 2022	18:00	
Barangay IV		Interruption		25 September 2022	08:00	25 September 2022	18:00	
Bayorbor		Interruption		25 September 2022	08:00	25 September 2022	18:00	
Bubuyan		Interruption		25 September 2022	08:00	25 September 2022	18:00	
Calingatan		Interruption		25 September 2022	08:00	25 September 2022	18:00	
Loob		Interruption		25 September 2022	08:00	25 September 2022	18:00	
Manggahan		Interruption		25 September 2022	08:00	25 September 2022	18:00	
Nangkaan		Interruption		25 September 2022	08:00	25 September 2022	18:00	
San Sebastian		Interruption		25 September 2022	08:00	25 September 2022	18:00	
Santol		Interruption		25 September 2022	08:00	25 September 2022	18:00	
Upa		Interruption		25 September 2022	08:00	25 September 2022	18:00	
Lumang Lipa		Interruption		25 September 2022	08:00	25 September 2022	18:00	
LAGUNA	4							
Luisiana	1							
San Roque		Interruption		25 September 2022	17:17	25 September 2022	20:26	
Salvador		Interruption		26 September 2022	08:20	26 September 2022	12:30	
Rafael		Interruption		25 September 2022	17:17	25 September 2022	20:26	
Santa Maria	1							
Coralan		Interruption		25 September 2022	19:29	26 September 2022	12:00	
Pao-O		Interruption		25 September 2022	19:27	26 September 2022	12:00	
Parang na Buho		Interruption		25 September 2022	20:24	26 September 2022	12:00	
Inayapan		Interruption		25 September 2022	07:12	26 September 2022	12:00	
Matalingting		Interruption		25 September 2022	18:43	26 September 2022	12:00	

REGION PROVINCE CITY /MUNICIPALITY BARANGAY		TYPE	SERVICE PROVIDER	DATE OF INTERRUPTION/ OUTAGE	TIME OF INTERRUPTION/ OUTAGE	DATE RESTORED	TIME RESTORED	REMARKS
Laurel		Interruption		26 September 2022	08:20	26 September 2022	12:00	
Adia		Interruption		25 September 2022	21:40	26 September 2022	04:00	
Macasipac		Interruption		25 September 2022	22:52	26 September 2022	04:00	
Lumban	1							
Lewin		Interruption		25 September 2022	21:20	25 September 2022	21:31	
Cavinti	1							
Bangco		Interruption		25 September 2022	08:30	26 September 2022	01:30	
Layug		Interruption		25 September 2022	08:33	26 September 2022	01:30	
Cansuso		Interruption		25 September 2022	17:00	25 September 2022	21:31	
RIZAL	7							
Morong	1							
Maybancal, E. Dela Paz		Interruption		25 September 2022	18:35			
Binangonan	1							
Macamot		Interruption		25 September 2022	16:20			
Tanay	1							
Plaza Aldea		Interruption		25 September 2022	17:30			
Sampaloc		Interruption		25 September 2022	17:30			
Pililla	1							
Halayhayin		Interruption		25 September 2022	18:20			
Antipolo	1							
Dela Paz		Interruption		25 September 2022	20:40			
Taytay	1							
Muzon		Interruption		25 September 2022	20:05			
Cardona	1							
Balibago		Interruption		25 September 2022	17:40			
Tuna		Interruption		25 September 2022	17:40			
Lambac		Interruption		25 September 2022	17:40			
Boor		Interruption		25 September 2022	20:49			
San Roque		Interruption		25 September 2022	18:47			
REGION 5	4							
CAMARINES NORTE	4							
Jose Panganiban	1							

REGION PROVINCE CITY /MUNICIPALITY BARANGAY		TYPE	SERVICE PROVIDER	DATE OF INTERRUPTION/ OUTAGE	TIME OF INTERRUPTION/ OUTAGE	DATE RESTORED	TIME RESTORED	REMARKS
Salvacion		Interruption	CANORECO	25 September 2022		26 September 2022	14:00	
Mercedes	1							
Hamoraon		Interruption	CANORECO	25 September 2022		26 September 2022	14:00	
Capalonga	1							
Poblacion		Interruption	CANORECO	25 September 2022	22:30	25 September 2022	23:00	
San Vicente	1							
Brgy. Asdum		Interruption	CANORECO	25 September 2022		26 September 2022	14:00	
Brgy. Fabrica		Interruption	CANORECO	25 September 2022		26 September 2022	14:00	

COMMUNICATION LINES as of (September 28, 2022 08:00)

REGION PROVINCE CITY /MUNICIPALITY BARANGAY		TELECOM PANY	STATUS OF COMM UNICATIO N	DATE INT ERRUPTI ON	TIME INTE RRUPTIO N	DATE RES TORATIO N	TIME RES TORATIO N	2G SITE COUNT	2G WITH COVERAG E	2G % OF COVERAG E	3G SITE COUNT	3G WITH COVERAG E	3G % OF COVERAG E	4G SITE COUNT	4G WITH COVERAG E	4G % OF COVERAG E	REMARKS
GRAND TOTAL	6																
REGION 1	1																
ILOCOS NORTE	1																
Adams	1																
		Smart	Non-operational	September 25, 2022													Out of service
		Globe	Operational	September 25, 2022													Slow internet connection
CALABARZON	5																
QUEZON	5																
Patnanungan	1																
		Globe	Non-operational	September 25, 2022													
Jomalig	1																
		Globe	Operational	September 25, 2022		September 26, 2022	18:00										
Polillo	1																

REGION PROVINCE CITY /MUNICIPALITY BARANGAY		TELECOM PANY	STATUS OF COMM UNICATIO N	DATE INT ERRUPTI ON	TIME INTE RRUPTIO N	DATE RES TORATIO N	TIME RES TORATIO N	2G SITE COUNT	2G WITH COVERAG E	2G % OF COVERAG E	3G SITE COUNT	3G WITH COVERAG E	3G % OF COVERAG E	4G SITE COUNT	4G WITH COVERAG E	4G % OF COVERAG E	REMARKS
		Globe	Operationa l	September 25, 2022		September 25, 2022	18:00										
		Smart	Operationa l	September 25, 2022		September 25, 2022	18:00										
Burdeos	1																
		Globe	Operationa l	September 25, 2022		September 25, 2022	18:00										
		Smart	Operationa l	September 25, 2022		September 25, 2022	18:00										
Panukulan	1																
		Globe	Operationa l	September 25, 2022		September 25, 2022	18:00										
		Smart	Operationa l	September 25, 2022		September 25, 2022	18:00										

STATUS OF FLIGHTS as of (September 28, 2022 08:00)

REGION PROVINCE CITY /MUNICIPALITY BARANGAY		AIRPORT	AIRLINE	TYPE	FLIGHT NO	ROUTE	DATE CANCELLED	TIME CANCELLED	DATE RESUMED	TIME RESUMED	REMARKS
GRAND TOTAL	84										
NCR	84										
NCR	84										
No breakdown	59										
			CebGo (DG)		DG 6111	Manila-Naga-Manila	25 September 2022				
			CebGo (DG)		DG 6112	Manila-Naga-Manila	25 September 2022				
			CebGo (DG)		DG 6117	Manila-Naga-Manila	25 September 2022				
			CebGo (DG)		DG 6118	Manila-Naga-Manila	25 September 2022				
			AirSWIFT (T6)		T6143	El Nido-Manila	25 September 2022				
			AirSWIFT (T6)		T6149	El Nido-Manila	25 September 2022				

REGION PROVINCE CITY /MUNICIPALITY BARANGAY	AIRPORT	AIRLINE	TYPE	FLIGHT NO	ROUTE	DATE CANCELLED	TIME CANCELLED	DATE RESUMED	TIME RESUMED	REMARKS
		AirSWIFT (T6)		T6147	EI Nido-Manila	25 September 2022				
		Philippine Airlines (PR)		PR1987	Manila-Tacloban-Manila	25 September 2022				
		Philippine Airlines (PR)		PR1988	Manila-Tacloban-Manila	25 September 2022				
		PAL Express (2P)		2P2147	Manila-Tacloban-Manila	25 September 2022				
		PAL Express (2P)		2P2148	Manila-Iloilo-Manila	25 September 2022				
		PAL Express (2P)		2P2135	Manila-Iloilo-Manila	25 September 2022				
		PAL Express (2P)		2P2136	Manila-Bacolod-Manila	25 September 2022				
		PAL Express (2P)		2P2137	Manila-Bacolod-Manila	25 September 2022				
		PAL Express (2P)		2P2138	Manila-Bacolod-Manila	25 September 2022				
		PAL Express (2P)		2P2825	Manila-Davao	25 September 2022				
		PAL Express (2P)		2P2205	Manila-Roxas-Manila	25 September 2022				
		PAL Express (2P)		2P2206	Manila-Roxas-Manila	25 September 2022				
		PAL Express (2P)		2P2983	Manila-Tacloban-Manila	25 September 2022				
		PAL Express (2P)		2P2984	Manila-Tacloban-Manila	25 September 2022				
		PAL Express (2P)		2P2787	Manila-Tacloban-Manila	25 September 2022				
		PAL Express (2P)		2P2788	Manila-Puerto Princesa-Manila	25 September 2022				
		PAL Express (2P)		2P2145	Manila-Puerto Princesa-Manila	25 September 2022				
		PAL Express (2P)		2P2146	Manila-Iloilo-Manila	25 September 2022				
		PAL Express (2P)		2P 2966	Busuanga-Manila	25 September 2022				
		PAL Express (2P)		2P 2964	Busuanga-Manila	25 September 2022				
		PAL Express (2P)		2P 2958	Cotabato-Manila	25 September 2022				

REGION PROVINCE CITY /MUNICIPALITY BARANGAY	AIRPORT	AIRLINE	TYPE	FLIGHT NO	ROUTE	DATE CANCELLED	TIME CANCELLED	DATE RESUMED	TIME RESUMED	REMARKS
		PAL Express (2P)		2P 2050	Caticlan-Manila	25 September 2022				
		PAL Express (2P)		2P 2976	Siargao-Manila	25 September 2022				
		Cebu Pacific Air (5J)		5J 196	Manila-Cauayan-Manila	25 September 2022				
		Cebu Pacific Air (5J)		5J 197	Manila-Cauayan-Manila	25 September 2022				
		Cebu Pacific Air (5J)		5J 504	Manila-Tuguegarao-Manila	25 September 2022				
		Cebu Pacific Air (5J)		5J 505	Manila-Tuguegarao-Manila	25 September 2022				
		CebGo (DG)		DG 6504	Cebu-Manila	25 September 2022				
		Philippine Airlines (PR)		PR 1818	Manila-Davao-Manila	25 September 2022				
		Philippine Airlines (PR)		PR 1819	Manila-Davao-Manila	25 September 2022				
		Philippine Airlines (PR)		PR 1860	Manila-Cebu-Manila	25 September 2022				
		Philippine Airlines (PR)		PR 1861	Manila-Cebu-Manila	25 September 2022				
		Philippine Airlines (PR)		PR 1823	Manila-Davao-Manila	25 September 2022				
		Philippine Airlines (PR)		PR 1824	Manila-Davao-Manila	25 September 2022				
		Philippine Airlines (PR)		PR 1862	Manila-Cebu-Manila	25 September 2022				
		Philippine Airlines (PR)		PR 1863	Manila-Cebu-Manila	25 September 2022				
		Philippine Airlines (PR)		PR 1868	Manila-Cebu-Manila	25 September 2022				
		Philippine Airlines (PR)		PR 1867	Manila-Cebu-Manila	25 September 2022				
		Philippine Airlines (PR)		PR 1864	Cebu-Manila	25 September 2022				
		Philippine Airlines (PR)		PR 1820	Davao-Manila	25 September 2022				
		Philippine Airlines (PR)		PR 1869	Manila-Cebu	25 September 2022				
		AirAsia Philippines (Z2)		Z2 615	Manila-Davao	25 September 2022				

REGION PROVINCE CITY /MUNICIPALITY BARANGAY		AIRPORT	AIRLINE	TYPE	FLIGHT NO	ROUTE	DATE CANCELLED	TIME CANCELLED	DATE RESUMED	TIME RESUMED	REMARKS
			AirAsia Philippines (Z2)		Z2 771	Manila-Cebu	25 September 2022				
			KLM Royal Dutch Airlines (KL)		KL 803	Manila-Amsterdam	25 September 2022				
			KLM Royal Dutch Airlines (KL)		KL 804	Manila-Amsterdam	25 September 2022				
			Air Niugini (PX)		PX 010	Manila-Port Moresby-Manila	25 September 2022				
			Air Niugini (PX)		PX 011	Manila-Port Moresby-Manila	25 September 2022				
			United Airlines (UA)		UA 183	Manila-Guam-Manila	25 September 2022				
			United Airlines (UA)		UA 184	Manila-Guam-Manila	25 September 2022				
			Philippine Airlines (PR)		PR 732	Manila-Bangkok-Manila	25 September 2022				
			Philippine Airlines (PR)		PR 733	Manila-Bangkok-Manila	25 September 2022				
			Philippine Airlines (PR)		PR 509	Manila-Singapore	25 September 2022				
			Philippine Airlines (PR)		PR 537	Manila-Denpasar	25 September 2022				
No breakdown	25										
			Air Asia Philippines		Z2 689/690	Manila-Cagayan-Manila	26 September 2022				
			Air Asia Philippines		Z2 772	Cebu-Manila					
			Air Asia Philippines		Z2 616	Davao-Manila					
			Philippine Airlines (PR)		PR 510	Singapore-Manila					
			Philippine Airlines (PR)		PR 538	Denpasar-Manila					
			Philippine Airlines (PR)		PR 2808	Davao-Manila					
			Philippine Airlines (PR)		PR 2961	Manila-Busuanga					
			Philippine Airlines (PR)		PR 2932/2933	Manila-Basco-Manila					

REGION PROVINCE CITY /MUNICIPALITY BARANGAY	AIRPORT	AIRLINE	TYPE	FLIGHT NO	ROUTE	DATE CANCELLED	TIME CANCELLED	DATE RESUMED	TIME RESUMED	REMARKS
		Philippine Airlines (PR)		PR 2671/2672	Manila-Calbayog-Manila					
		Philippine Airlines (PR)		PR 2921	Manila-Legazpi					
		AirSWIFT		T6114	Manila-El Nido					
		AirSWIFT		T6112	Manila-El Nido					
		Cebu Pacific		5J325/326	Manila-Legapi-Manila					
		Cebu Pacific		5J861/862	Manila-Zamboanga-Manila					
		Cebu Pacific		5J961/962	Manila-Davao-Manila					
		Cebu Pacific		5J381/382	Manila-Cagayan de Oro-Manila					
		Cebu Pacific		5J635/636	Manila-Puerto Princesa-Manila					
		Cebu Pacific		5J483/484	Manila-Bacolod-Manila					
		Cebu Pacific		5J919/920	Manila-Boracay(Caticlan)-Manila					
		Cebu Pacific		5J451/452	Manila-Iloilo-Manila					
		Cebu Pacific		5J785/786	Manila-Butuan-Manila					
		Cebu Pacific		5J565/566	Manila-Cebu-Manila					
		Cebu Pacific		5J891/892	Manila-Caticlan-Manila					
		Cebu Pacific		5J991/992	Manila-General Santos-Manila					
		Cebu Pacific		5J657/658	Manila-Tacloban-Manila					

STATUS OF SEAPORTS as of (September 28, 2022 08:00)

REGION PROVINCE CITY /MUNICIPALITY BARANGAY		NAME OF PORT	STATUS	DATE REPORTED (Non-Operational)	TIME REPORTED (Non-Operational)	DATE REPORTED (Operational)	TIME REPORTED (Operational)	REMARKS
GRAND TOTAL	67							
CALABARZON	18							
BATANGAS	4							
Batangas City	1							
		Batangas Port	Operational	24 September 2022	17:20	26 September 2022	06:00	
Mabini	1							
		Talaga Port	Operational	24 September 2022	17:20	26 September 2022	06:00	
Tingloy	1							
		Tingloy Port	Operational	24 September 2022	17:20	26 September 2022	06:00	
Balayan	1							
		Balayan Port	Operational	24 September 2022	17:20	26 September 2022	06:00	
QUEZON	14							
Real	1							
		Port of Real	Operational	24 September 2022	20:00	26 September 2022	06:00	
Infanta	1							
		Port of Infanta	Operational	24 September 2022	20:00	26 September 2022	06:00	
Polillo	1							
		Port of Polillo	Operational	24 September 2022	20:00	26 September 2022	06:00	
Patnanungan	1							
		Port of Patnanungan	Operational	24 September 2022	20:00	26 September 2022	06:00	
Jomalig	1							
		Port of Jomalig	Operational	24 September 2022	20:00	26 September 2022	06:00	
Burdeos	1							
		Port of Burdeos	Operational	24 September 2022	20:00	26 September 2022	06:00	
Lucena	2							
		Lucena Port	Operational	24 September 2022	11:00	26 September 2022	06:00	
		Cotta Port	Operational	24 September 2022	11:00	26 September 2022	06:00	
Mauban	1							
		Mauban Port	Operational	24 September 2022	11:00	26 September 2022	06:00	
Atimonan	1							
		Atimonan Port	Operational	24 September 2022	11:00	26 September 2022	06:00	
Alabat	1							
		Alabat Port	Operational	24 September 2022	11:00	26 September 2022	06:00	

REGION PROVINCE CITY /MUNICIPALITY BARANGAY		NAME OF PORT	STATUS	DATE REPORTED (Non-Operational)	TIME REPORTED (Non-Operational)	DATE REPORTED (Operational)	TIME REPORTED (Operational)	REMARKS
Guinayangan	1							
		Guinayangan Port	Operational	24 September 2022	11:00	26 September 2022	06:00	
Gumaca	1							
		Salome Port	Operational	24 September 2022	11:00	26 September 2022	06:00	
San Andres	1							
		San Andres Port	Operational	24 September 2022	11:00	26 September 2022	06:00	
MIMAROPA	38							
ORIENTAL MINDORO	3							
Calapan	1							
San Antonio		Calapan Port	Operational	24 September 2022	17:00	26 September 2022	06:30	
Puerto Galera	1							
Balatero		Balatero Port	Operational	24 September 2022	17:00	26 September 2022	06:30	
Roxas	1							
Dangay		Dangay Port	Operational	25 September 2022	17:00	26 September 2022	06:30	
MARINDUQUE	4							
Mogpog	1							
Balanacan		Balanacan Port	Operational	24 September 2022	12:45	26 September 2022	06:00	
Boac	1							
Cawit		Cawit Port	Operational	24 September 2022	12:45	26 September 2022	06:00	
Santa Cruz	1							
Buyabod		Buyabod Port	Operational	24 September 2022	12:45	26 September 2022	06:00	
Gasan	1							
Dos		Gasan Wharf	Operational	24 September 2022	12:45	26 September 2022	06:00	
OCCIDENTAL MINDORO	4							
Abra de Ilog	1							
Lumbangyan		Matabang Port	Operational	24 September 2022	17:00	26 September 2022	09:00	
Lubang	1							
Tilik		Tilik Port	Operational	25 September 2022	06:00	27 September 2022	08:00	
Looc	1							
Agkawayan		Agkawayan Port	Non-Operational	25 September 2022	06:00			
San Jose	1							
Caminawit		Caminawit Port	Operational	25 September 2022	18:00	27 September 2022	10:30	
ROMBLON	8							

REGION PROVINCE CITY /MUNICIPALITY BARANGAY		NAME OF PORT	STATUS	DATE REPORTED (Non-Operational)	TIME REPORTED (Non-Operational)	DATE REPORTED (Operational)	TIME REPORTED (Operational)	REMARKS
Romblon	1							
Barangay II		Romblon Port	Operational	25 September 2022	12:00	26 September 2022	08:00	
Odiangan	1							
Poctoy		Poctoy Port	Operational	25 September 2022	12:00	26 September 2022	08:00	
San Agustin	1							
Poblacion		San Agustin Port	Operational	25 September 2022	12:00	26 September 2022	08:00	
San Jose	1							
Poblacion		San Jose Port	Operational	25 September 2022	12:00	26 September 2022	08:00	
Calatrava	1							
Poblacion		Calatrava Port	Operational	25 September 2022	12:00	26 September 2022	08:00	
Cajidiocan	1							
Poblacion		Cajidiocan Port	Operational	25 September 2022	12:00	26 September 2022	08:00	
Banton (Jones)	1							
Poblacion		Banton Port	Operational	25 September 2022	12:00	26 September 2022	08:00	
Corcuera	1							
Poblacion		Poblacion Port	Operational	25 September 2022	12:00	26 September 2022	08:00	
PALAWAN	19							
Coron	1							
Tagumpay		Coron Port	Operational	25 September 2022	09:35	26 September 2022	18:00	
Culion	1							
Balala		Culion Port	Operational	25 September 2022	09:35	26 September 2022	18:00	
Linapacan	1							
San Miguel		Linapacan Port	Operational	25 September 2022	09:35	26 September 2022	18:00	
Busuanga	1							
		Busuanga Port	Operational	25 September 2022	09:35	26 September 2022	18:00	
Brookes Point	1							
District 1		Brookes Point	Operational	25 September 2022	18:00	27 September 2022	15:00	
Bataraza	1							
Rio Tuba		Bataraza Port	Operational	25 September 2022	18:00	27 September 2022	15:00	
Quezon	1							
Alfonso XIII		Quezon Port	Operational	25 September 2022	18:00	27 September 2022	15:00	
Rizal (Marcos)	1							
Punta Baja		Rizal Port	Operational	25 September 2022	18:00	27 September 2022	15:00	

REGION PROVINCE CITY /MUNICIPALITY BARANGAY		NAME OF PORT	STATUS	DATE REPORTED (Non-Operational)	TIME REPORTED (Non-Operational)	DATE REPORTED (Operational)	TIME REPORTED (Operational)	REMARKS
Sofronio Española	1							
		Sofronio Espanola Port	Operational	25 September 2022	18:00	27 September 2022	15:00	
Taytay	1							
Poblacion		Taytay Port	Non-Operational	25 September 2022				
El Nido (Bacuit)	1							
Buena Suerte		El Nido Port	Non-Operational	26 September 2022				
Cuyo	1							
Tenga-tenga		Cuyo Port	Operational	24 September 2022	11:00	26 September 2022	15:50	
Magsaysay	1							
		Magsaysay Port	Operational	24 September 2022	11:00	26 September 2022	15:50	
Cagayancillo	1							
Convento		Cagayancillo Port	Operational	24 September 2022	11:00	26 September 2022	15:50	
Agutaya	1							
Bancal		Agutaya Port	Operational	24 September 2022	11:00	26 September 2022	15:50	
Aborlan	1							
Apurawan		Aborlan Port	Non-Operational	25 September 2022	21:00			
Balabac	1							
Poblacion 4		Balabac Port	Non-Operational	25 September 2022	22:00			
Araceli	1							
Poblacion		Araceli Port	Operational	26 September 2022	12:00	27 September 2022	15:00	
Kalayaan	1							
Pag-asa		Kalayaan Port	Non-Operational	26 September 2022	17:37			
REGION 5	11							
ALBAY	1							
Tabaco	1							
		Tabaco Port	Operational	25 September 2022		26 September 2022		
CAMARINES NORTE	1							
Vinzons	1							
		Minaogan Fish Port	Operational	25 September 2022		26 September 2022		
CAMARINES SUR	2							
Pasacao	1							
		Pasacao Port	Operational	24 September 2022	11:00	26 September 2022		
Tinambac	1							

REGION PROVINCE CITY /MUNICIPALITY BARANGAY		NAME OF PORT	STATUS	DATE REPORTED (Non-Operational)	TIME REPORTED (Non-Operational)	DATE REPORTED (Operational)	TIME REPORTED (Operational)	REMARKS
		Tamban Port	Operational	25 September 2022		26 September 2022		
CATANDUANES	2							
Virac	1							
		Virac Port	Operational	24 September 2022	17:00	26 September 2022		
San Andres (Calolbon)	1							
		San Andres Port	Operational	25 September 2022		26 September 2022		
MASBATE	3							
Mobo	1							
		Mobo Fish Port	Operational	25 September 2022		26 September 2022		
Masbate City	1							
		Masbate Port	Operational	25 September 2022		26 September 2022		
Cataingan	1							
		Mintac Port	Operational	25 September 2022		26 September 2022		
SORSOGON	2							
Matnog	1							
		Matnog Port	Operational	25 September 2022		26 September 2022		
Pilar	1							
		Pilar Port	Operational	25 September 2022		26 September 2022		

STRANDED PASSENGERS, ROLLING CARGOES, VESSELS, MBCAS as of (September 28, 2022 08:00)

REGION PROVINCE CITY /MUNICIPALITY BARANGAY		DISTRICT	STATION	SUBSTATION	PORT/TERMINAL	PASSENGER	ROLLING CARGOES	VESSELS/BUS LINER	MBCA (MOTOR BANCA)	REMARKS
GRAND TOTAL	12					613	190	5	1	
CALABARZON	6					0	0	0	0	
BATANGAS	1					0	0	0	0	
Batangas City	1					0	0	0	0	
			CGS Batangas	CGSS Batangas	Batangas Port	0	0	0	0	
QUEZON	5					0	0	0	0	
Real	1					0	0	0	0	
			CGS Northern Quezon	CGSS Real	Real Port	0	0	0	0	

REGION PROVINCE CITY /MUNICIPALITY BARANGAY		DISTRICT	STATION	SUBSTATION	PORT/TERMINAL	PASSENGER	ROLLING CARGOES	VESSELS/BUS LINER	MBCA (MOTOR BANCA)	REMARKS
Polillo	1					0	0	0	0	
			CGS Northern Quezon	CGSS Polillo	Polillo Port	0	0	0	0	
Atimonan	1					0	0	0	0	
			CGS Southern Quezon	CGSS Atimonan	Atimonan Port	0	0	0	0	
Lucena	1					0	0	0	0	
			CGS Southern Quezon	CGSS Cotta	Cotta Port	0	0	0	0	
San Andres	1					0	0	0	0	
			CGS Southern Quezon	CGMP San Andres	San Andres Port	0	0	0	0	
MIMAROPA	5					472	190	5	1	
ORIENTAL MINDORO	1					263	110	2	0	
Calapan	1					263	110	2	0	
San Antonio		Southern Tagalog	Oriental Mindoro	Calapan	Calapan Port	263	110	2	0	
MARINDUQUE	1					17	30	0	0	
Mogpog	1					17	30	0	0	
Balanacan		Southern Tagalog	Marinduque	Mogpog	Balanacan Port	17	30	0	0	
ROMBLON	2					184	50	2	0	
Odiongan	1					21	19	1	0	
Poctoy		Southern Tagalog	Odiongan	Odiongan	Odiongan Port	21	19	1	0	
Romblon	1					163	31	1	0	
Barangay III		Southern Tagalog	Romblon	Romblon	Romblon Port	163	31	1	0	
OCCIDENTAL MINDORO	1					8	0	1	1	
San Jose	1					8	0	1	1	
Caminawit		Southern Tagalog	San Jose	San Jose	San Jose Port	8	0	1	1	
NCR	1					141	0	0	0	
NCR	1					141	0	0	0	
Manila	1					141	0	0	0	
				Manila North Port		141	0	0	0	

DAMAGED HOUSES as of (September 28, 2022 08:00)

REGION PROVINCE CITY/ MUNICIPALITY BARANGAY	NO. OF DAMAGED HOUSES			AMOUNT (PHP)	REMARKS
	TOTALLY	PARTIALLY	GRAND TOTAL		
GRAND TOTAL	631	2,437	3,068	0	
REGION 1	5	50	55	0	
PANGASINAN	5	50	55	0	
Bautista	0	3	3	0	
	0	3	3	0	
Binalonan	1	0	1	0	
	1	0	1	0	
Calasiao	1	6	7	0	
	1	6	7	0	
Infanta	1	5	6	0	
	1	5	6	0	
Lingayen	0	2	2	0	
	0	2	2	0	
Mangatarem	2	27	29	0	
	2	27	29	0	
San Quintin	0	3	3	0	
	0	3	3	0	
Sual	0	4	4	0	
	0	4	4	0	
REGION 2	0	4	4	0	
NUEVA VIZCAYA	0	4	4	0	
Alfonso Castañeda	0	3	3	0	
	0	3	3	0	
Aritao	0	1	1	0	
	0	1	1	0	
REGION 3	625	2,380	3,005	0	
NUEVA ECIJA	621	1,724	2,345	0	
Llanera	11	3	14	0	
	11	3	14	0	
Bongabon	7	0	7	0	
	7	0	7	0	

REGION PROVINCE CITY/ MUNICIPALITY BARANGAY	NO. OF DAMAGED HOUSES			AMOUNT (PHP)	REMARKS
	TOTALLY	PARTIALLY	GRAND TOTAL		
General Tinio (Papaya)	163	1,715	1,878	0	
	163	1,715	1,878	0	
Jaen	440	6	446	0	
	440	6	446	0	
PAMPANGA	1	507	508	0	
Mexico	0	3	3	0	
	0	3	3	0	
Sta. Ana	0	4	4	0	
	0	4	4	0	
Candaba	1	500	501	0	
	1	500	501	0	
TARLAC	0	50	50	0	
Pura	0	50	50	0	
	0	50	50	0	
ZAMBALES	3	99	102	0	
Olongapo City	1	1	2	0	
	1	1	2	0	
Botolan	0	16	16	0	
	0	16	16	0	
Masinloc	0	9	9	0	
	0	9	9	0	
Sta. Cruz	2	73	75	0	
	2	73	75	0	
CAR	1	3	4	0	
ABRA	0	1	1	0	
Lagayan	0	1	1	0	
	0	1	1	0	
BENGUET	1	1	2	0	
Atok	0	1	1	0	
	0	1	1	0	
Sablan	1	0	1	0	
	1	0	1	0	
MOUNTAIN PROVINCE	0	1	1	0	

REGION PROVINCE CITY/ MUNICIPALITY BARANGAY	NO. OF DAMAGED HOUSES			AMOUNT (PHP)	REMARKS
	TOTALLY	PARTIALLY	GRAND TOTAL		
Tadian	0	1	1	0	
	0	1	1	0	

DAMAGE TO AGRICULTURE (2) as of (September 28, 2022 08:00)

REGION PROVINCE CITY /MUNICIPALITY BARANGAY		CLASSIFICATION	TYPE	NO. OF FARMERS/ FISHERFOLK AFFECTED	AFFECTED CROP AREA (HA)			NUMBER OF DAMAGED INFRASTRUCTURE, MACHINERIES, EQUIPMENT			PRODUCTION LOSS IN VOLUME (MT)	PRODUCTION LOSS / COST OF DAMAGE IN VALUE (PHP)
					WITH NO CHANCE OF RECOVERY (TOTALLY DAMAGED)	WITH CHANCE OF RECOVERY (PARTIALLY DAMAGED)	TOTAL	TOTALLY DAMAGED	PARTIALLY DAMAGED	TOTAL		
GRAND TOTAL	43			2,640	237.3	5,111.086	4,469.716	0	0	0	3,766.83	110,137,409.87
DA TOTAL	42			2,640	237.3	5,111.086	4,469.716	0	0	0	3,766.83	108,837,409.87
NIA TOTAL	1			0	0	0	0	0	0	0	0	1,300,000
REGION 1	9			2,061	0	1,615	0	0	0	0	258.2	4,131,080
PANGASINAN	9			2,061	0	1,615	0	0	0	0	258.2	4,131,080
Santo Tomas	1			500	0	520	0	0	0	0	78	1,248,000
		Crops	Rice	500	0	520	0	0	0	0	78	1,248,000
Dasol	1			59	0	71	0	0	0	0	14.36	229,800
		Crops	Rice	59	0	71	0	0	0	0	14.36	229,800
Infanta	1			250	0	300	0	0	0	0	42	672,000
		Crops	Rice	250	0	300	0	0	0	0	42	672,000
Bayambang	1			54	0	75	0	0	0	0	11.63	186,000
		Crops	Rice	54	0	75	0	0	0	0	11.63	186,000
Mangaldan	1			50	0	60	0	0	0	0	20.7	331,200
		Crops	Rice	50	0	60	0	0	0	0	20.7	331,200
San Jacinto	1			800	0	208	0	0	0	0	19.37	309,920
		Crops	Rice	800	0	208	0	0	0	0	19.37	309,920
Alcala	1			150	0	151	0	0	0	0	30.53	488,400
		Crops	Rice	150	0	151	0	0	0	0	30.53	488,400
Laoac	1			113	0	130	0	0	0	0	25.91	414,560

REGION PROVINCE CITY /MUNICIPALITY BARANGAY		CLASSIFICATION	TYPE	NO. OF FARMERS/ FISHERFOLK AFFECTED	AFFECTED CROP AREA (HA)			NUMBER OF DAMAGED INFRASTRUCTURE, MACHINERIES, EQUIPMENT			PRODUCTION LOSS IN VOLUME (MT)	PRODUCTION LOSS / COST OF DAMAGE IN VALUE (PHP)
					WITH NO CHANCE OF RECOVERY (TOTALLY DAMAGED)	WITH CHANCE OF RECOVERY (PARTIALLY DAMAGED)	TOTAL	TOTALLY DAMAGED	PARTIALLY DAMAGED	TOTAL		
		Crops	Rice	113	0	130	0	0	0	0	25.91	414,560
Natividad	1			85	0	100	0	0	0	0	15.7	251,200
		Crops	Rice	85	0	100	0	0	0	0	15.7	251,200
CALABARZON	13			0	214.5	2,820.72	3,771.55	0	0	0	2,621.85	87,238,682.09
QUEZON	4			0	212.3	1,663.84	2,530.17	0	0	0	680.27	54,663,552.38
No breakdown	4			0	212.3	1,663.84	2,530.17	0	0	0	680.27	54,663,552.38
		Crops	Rice	0	212.3	1,663.84	1,876.14	0	0	0	680.27	22,135,464
		Crops	Corn	0	0	0	566.45	0	0	0	0	7,625,137.38
		Crops	HVCDP	0	0	0	87.58	0	0	0	0	24,552,951
		Irrigation	Irrigation	0	0	0	0	0	0	0	0	350,000
CAVITE	3			0	0.5	664.58	668.08	0	0	0	1,340.47	20,936,109.71
No breakdown	3			0	0.5	664.58	668.08	0	0	0	1,340.47	20,936,109.71
		Crops	Rice	0	0.5	664.58	665.08	0	0	0	1,340.47	20,780,109.71
		Crops	Corn	0	0	0	3	0	0	0	0	96,000
		Livestock and Poultry		0	0	0	0	0	0	0	0	60,000
LAGUNA	2			0	0	430	507.3	0	0	0	527.25	9,457,970
No breakdown	2			0	0	430	507.3	0	0	0	527.25	9,457,970
		Crops	Rice	0	0	430	430	0	0	0	527.25	8,124,150
		Crops	Corn	0	0	0	77.3	0	0	0	0	1,333,820
BATANGAS	2			0	0	26.2	28.2	0	0	0	22.56	607,450
No breakdown	2			0	0	26.2	28.2	0	0	0	22.56	607,450
		Crops	Rice	0	0	26.2	26.2	0	0	0	22.56	533,450
		Crops	Corn	0	0	0	2	0	0	0	0	74,000
RIZAL	2			0	1.7	36.1	37.8	0	0	0	51.3	1,573,600
No breakdown	2			0	1.7	36.1	37.8	0	0	0	51.3	1,573,600
		Crops	Rice	0	1.7	36.1	37.8	0	0	0	51.3	848,600
		Livestock and Poultry		0	0	0	0	0	0	0	0	725,000
REGION 5	8			290	22.8	280.65	303.45	0	0	0	791.2	17,028,700

REGION PROVINCE CITY /MUNICIPALITY BARANGAY		CLASSIFICATION	TYPE	NO. OF FARMERS/ FISHERFOLK AFFECTED	AFFECTED CROP AREA (HA)			NUMBER OF DAMAGED INFRASTRUCTURE, MACHINERIES, EQUIPMENT			PRODUCTION LOSS IN VOLUME (MT)	PRODUCTION LOSS / COST OF DAMAGE IN VALUE (PHP)
					WITH NO CHANCE OF RECOVERY (TOTALLY DAMAGED)	WITH CHANCE OF RECOVERY (PARTIALLY DAMAGED)	TOTAL	TOTALLY DAMAGED	PARTIALLY DAMAGED	TOTAL		
CAMARINES NORTE	5			180	22.8	155.65	178.45	0	0	0	366.2	8,623,700
No breakdown	5			180	22.8	155.65	178.45	0	0	0	366.2	8,623,700
		Crops	Rice	127	22.8	107.65	130.45	0	0	0	246.2	3,286,825
		Crops	Corn	1	0	30	30	0	0	0	120	2,400,000
		Crops	High Value Crops	36	0	18	18	0	0	0	0	2,485,350
		Livestock and Poultry		0	0	0	0	0	0	0	0	23,125
		Fisheries		16	0	0	0	0	0	0	0	428,400
CAMARINES SUR	2			110	0	125	125	0	0	0	425	7,105,000
No breakdown	2			110	0	125	125	0	0	0	425	7,105,000
		Crops	Rice	85	0	125	125	0	0	0	425	6,800,000
		Fisheries		25	0	0	0	0	0	0	0	305,000
ALBAY	1			0	0	0	0	0	0	0	0	1,300,000
No breakdown	1			0	0	0	0	0	0	0	0	1,300,000
		Agricultural Infrastructures	Irrigation System (NIA)	0	0	0	0	0	0	0	0	1,300,000
CAR	13			289	0	394.716	394.716	0	0	0	95.58	1,738,947.78
ABRA	1			90	0	83.06	83.06	0	0	0	9.97	159,480
No breakdown	1			90	0	83.06	83.06	0	0	0	9.97	159,480
		Crops	Rice	90	0	83.06	83.06	0	0	0	9.97	159,480
APAYAO	1			50	0	99.96	99.96	0	0	0	27.49	439,824
No breakdown	1			50	0	99.96	99.96	0	0	0	27.49	439,824
		Crops	Rice	50	0	99.96	99.96	0	0	0	27.49	439,824
KALINGA	1			80	0	170.57	170.57	0	0	0	46.91	750,491.28
No breakdown	1			80	0	170.57	170.57	0	0	0	46.91	750,491.28
		Crops	Rice	80	0	170.57	170.57	0	0	0	46.91	750,491.28
IFUGAO	5			22	0	33	33	0	0	0	9.69	259,433.5
No breakdown	1			20	0	33	33	0	0	0	9.69	164,653.5
		Crops	Corn	20	0	33	33	0	0	0	9.69	164,653.5
Asipulo	2			1	0	0	0	0	0	0	0	41,380

REGION PROVINCE CITY /MUNICIPALITY BARANGAY		CLASSIFICATION	TYPE	NO. OF FARMERS/ FISHERFOLK AFFECTED	AFFECTED CROP AREA (HA)			NUMBER OF DAMAGED INFRASTRUCTURE, MACHINERIES, EQUIPMENT			PRODUCTION LOSS IN VOLUME (MT)	PRODUCTION LOSS / COST OF DAMAGE IN VALUE (PHP)
					WITH NO CHANCE OF RECOVERY (TOTALLY DAMAGED)	WITH CHANCE OF RECOVERY (PARTIALLY DAMAGED)	TOTAL	TOTALLY DAMAGED	PARTIALLY DAMAGED	TOTAL		
		Fisheries	Tilapia	1	0	0	0	0	0	0	0	21,380
		Agricultural Infrastructures	Pond/Dikes	0	0	0	0	0	0	0	0	20,000
Lagawe	2			1	0	0	0	0	0	0	0	53,400
		Fisheries	Tilapia	1	0	0	0	0	0	0	0	23,400
		Agricultural Infrastructures	Pond/Dikes	0	0	0	0	0	0	0	0	30,000
BENGUET	1			36	0	8.126	8.126	0	0	0	1.52	10,669
No breakdown	1			36	0	8.126	8.126	0	0	0	1.52	10,669
		Crops	High Value Crops	36	0	8.126	8.126	0	0	0	1.52	10,669
MOUNTAIN PROVINCE	4			11	0	0	0	0	0	0	0	119,050
Bauko	2			8	0	0	0	0	0	0	0	85,900
		Fisheries	Tilapia	8	0	0	0	0	0	0	0	47,400
		Agricultural Infrastructures	Pond/Dikes	0	0	0	0	0	0	0	0	38,500
Sabangan	2			3	0	0	0	0	0	0	0	33,150
		Fisheries	Tilapia	3	0	0	0	0	0	0	0	21,650
		Agricultural Infrastructures	Pond/Dikes	0	0	0	0	0	0	0	0	11,500

DAMAGE TO INFRASTRUCTURE as of (September 28, 2022 08:00)

REGION PROVINCE CITY /MUNICIPALITY BARANGAY		TYPE	CLASSIFICATION	INFRASTRUCTURE	NUMBER OF DAMAGED	UNIT	QUANTITY	STATUS	COST(PHP)	REMARKS
GRAND TOTAL	11				5				23,050,000	
REGION 1	3				3				450,000	
PANGASINAN	3				3				450,000	
Mabini	1				1				50,000	

REGION PROVINCE CITY /MUNICIPALITY BARANGAY		TYPE	CLASSIFICATION	INFRASTRUCTURE	NUMBER OF DAMAGED	UNIT	QUANTITY	STATUS	COST(PHP)	REMARKS
		Roads	Local	Mabini Breeding Station Road	1			Scoured road shoulder	50,000	
San Fabian	1				1				100,000	
		Roads	Local	San Jacinto - San Fabian Road	1			Scoured road shoulder	100,000	
San Carlos	1				1				300,000	
		Roads	Local	Nibaliw - Baluyot Road	1			Scoured road shoulder	300,000	
MIMAROPA	2				2				3,000,000	
PALAWAN	2				2				3,000,000	
Puerto Princesa	2				2				3,000,000	
Concepcion		Bridges	National	Palawan, Puerto Princesa City, Brgy. Concepcion, Puerto Princesa North Road CONCEPCION BRIDGE, Station Limits: K0066+715	1			Passable to all types of vehicles	3,000,000	Settlement of PCCP at Approach 'A'.
Concepcion		Roads	National	Palawan, Puerto Princesa City, Brgy. Concepcion, Puerto Princesa North Road, K0066+700	1				0	Transverse cracks on both sides of the portland cement concrete pavement (before the approach 'A' of said bridge).
CAR	6				0				19,600,000	
APAYAO	1				0				2,000,000	
Kabugao	1				0				2,000,000	
Madduang		Roads	National	Apayao-Ilocos Norte Road K0610 +100-K0610+131.5	0				2,000,000	-Damaged PCCP, Damaged Shoulder and Curb and Gutter. -Needs Construction of embankment protection and replacement of damaged structures
IFUGAO	2				0				7,500,000	
Banaue	2				0				7,500,000	

REGION PROVINCE CITY /MUNICIPALITY BARANGAY		TYPE	CLASSIFICATION	INFRASTRUCTURE	NUMBER OF DAMAGED	UNIT	QUANTITY	STATUS	COST(PHP)	REMARKS
Viewpoint		Roads	National	Nueva Vizcaya-Ifugao-Mt. Province Boundary Road K0357+240-K0357+255	0				3,500,000	-Eroded road shoulder. -Immediate rehabilitation is needed for the safety of road users and to prevent further aggravation
Viewpoint		Roads	National	Nueva Vizcaya-Ifugao-Mt. Province Boundary Road K0359+545-K0359+563	0				4,000,000	-Eroded road shoulder. - Immediate rehabilitation is needed for the safety of road users and to prevent further aggravation
KALINGA	1				0				5,000,000	
Pinukpuk	1				0				5,000,000	
Katabogon		Roads	National	Mt. Province-Calanan-Pinukpuk Jct.- Abbut Road K 0531+474-K0531+515	0				5,000,000	-Washed out PCCP, eroded shoulder. -Immediate reconstruction is needed for the safety of road users and to prevent further aggravation
MOUNTAIN PROVINCE	2				0				5,100,000	
Barlig	2				0				5,100,000	
Fiangtin		Roads	National	Jct. Talubin-Barlig-Natonin-Paracelis-Calaccad Road K0 399+568-K0399+598	0				2,200,000	-Due to road slip. -Immediate rehabilitation is needed for the safety of road users and to prevent further aggravation
Chupac		Roads	National	Jct. Talubin-Barlig-Natonin-Paracelis-Calaccad Road K0 421+375-K0421+410	0				2,900,000	-Due to road slip. -Immediate rehabilitation is needed for the safety of road users and to prevent further aggravation

CLASS SUSPENSION as of (September 28, 2022 08:00)

REGION PROVINCE CITY /MUNICIPALITY BARANGAY		LEVEL FROM	LEVEL TO	TYPE	DATE OF SUSPENSION	TIME OF SUSPENSION	DATE RESUMED	TIME RESUMED	REMARKS
GRAND TOTAL	734								
REGION 1	125								
ILOCOS NORTE	23								
Province-Wide	23								
		Pre-school	Tertiary	Public	26 September 2022		27 September 2022		
ILOCOS SUR	34								
Province-Wide	34								
		Pre-school	Tertiary	Public	26 September 2022		27 September 2022		
LA UNION	20								
Province-Wide	20								
		Pre-school	Tertiary	All	26 September 2022		27 September 2022		La Union EO No. 23, s. 2022
PANGASINAN	47								
Province-Wide	47								
		Pre-school	Tertiary	All	26 September 2022		27 September 2022		Pangasinan EO No. 0157-2022
DAGUPAN	1								
Dagupan	1								
		Pre-school	Tertiary	All	26 September 2022		27 September 2022		Dagupan EO No. 67-2022
REGION 2	93								
NUEVA VIZCAYA	15								
Province-Wide	15								
		Pre-school	Tertiary	All	26 September 2022		27 September 2022		
QUIRINO	6								
Province-Wide	6								
		Pre-school	Tertiary	All	26 September 2022		27 September 2022		
CAGAYAN	29								
Province-Wide	29								
		Pre-school	Tertiary	All	26 September 2022		27 September 2022		
ISABELA	37								

REGION PROVINCE CITY /MUNICIPALITY BARANGAY		LEVEL FROM	LEVEL TO	TYPE	DATE OF SUSPENSION	TIME OF SUSPENSION	DATE RESUMED	TIME RESUMED	REMARKS
Province-Wide	37								
		Pre-school	Tertiary	All	26 September 2022		27 September 2022		
BATANES	6								
Province-Wide	6								
		Pre-school	Tertiary	All	26 September 2022		27 September 2022		
REGION 3	130								
AURORA	8								
Province-Wide	8								
		Pre-school	Tertiary	All	26 September 2022		27 September 2022		
BATAAN	12								
Province-Wide	12								
		Pre-school	Tertiary	All	26 September 2022		27 September 2022		
BULACAN	24								
Province-Wide	24								
		Pre-school	Tertiary	All	26 September 2022		27 September 2022		
PAMPANGA	21								
Province-Wide	21								
		Pre-school	Tertiary	All	26 September 2022		27 September 2022		
NUEVA ECIJA	32								
Province-Wide	32								
		Pre-school	Tertiary	All	26 September 2022		27 September 2022		
TARLAC	18								
Province-Wide	18								
		Pre-school	Tertiary	All	26 September 2022		27 September 2022		
ZAMBALES	13								
Province-Wide	13								
		Pre-school	Tertiary	All	26 September 2022		27 September 2022		
ANGELES	1								
Angeles	1								
		Pre-school	Tertiary	All	26 September 2022		27 September 2022		
OLONGAPO	1								
Olongapo	1								
		Pre-school	Tertiary	All	26 September 2022		27 September 2022		

REGION PROVINCE CITY /MUNICIPALITY BARANGAY		LEVEL FROM	LEVEL TO	TYPE	DATE OF SUSPENSION	TIME OF SUSPENSION	DATE RESUMED	TIME RESUMED	REMARKS
CALABARZON	105								
CAVITE	23								
Province-Wide	23								
		Pre-school	Tertiary	All	26 September 2022		27 September 2022		
LAGUNA	30								
Province-Wide	30								
		Pre-school	Tertiary	All	26 September 2022		27 September 2022		
BATANGAS	34								
Province-Wide	34								
		Pre-school	Tertiary	All	26 September 2022		27 September 2022		
RIZAL	14								
Province-Wide	14								
		Pre-school	Tertiary	All	26 September 2022		27 September 2022		
QUEZON	4								
General Nakar	1								
		Pre-school	Tertiary	All	26 September 2022				
Polillo	1								
		Pre-school	Tertiary	All	26 September 2022				
Panukulan	1								
		Pre-school	Tertiary	All	26 September 2022				
Burdeos	1								
		Pre-school	Tertiary	All	26 September 2022				
MIMAROPA	73								
ROMBLON	17								
Province-Wide	17								
		Pre-school	Tertiary	All	26 September 2022				
MARINDUQUE	6								
Province-Wide	6								
		Pre-school	Tertiary	All	26 September 2022				
OCCIDENTAL MINDORO	11								
Province-Wide	11								
		Pre-school	Tertiary	All	26 September 2022				
ORIENTAL MINDORO	15								

REGION PROVINCE CITY /MUNICIPALITY BARANGAY		LEVEL FROM	LEVEL TO	TYPE	DATE OF SUSPENSION	TIME OF SUSPENSION	DATE RESUMED	TIME RESUMED	REMARKS
Province-Wide	15								
		Pre-school	Tertiary	All	26 September 2022				
PALAWAN	24								
Province-Wide	24								
		Pre-school	Tertiary	All	26 September 2022				
REGION 5	114								
ALBAY	18								
Province-Wide	18								
		Pre-school	Tertiary	All	26 September 2022		27 September 2022		
CAMARINES NORTE	12								
Province-Wide	12								
		Pre-school	Tertiary	All	26 September 2022		27 September 2022		
CAMARINES SUR	36								
Province-Wide	36								
		Pre-school	Tertiary	All	26 September 2022		27 September 2022		
CATANDUANES	11								
Province-Wide	11								
		Pre-school	Tertiary	All	26 September 2022		27 September 2022		
MASBATE	21								
Province-Wide	21								
		Pre-school	Tertiary	All	26 September 2022		27 September 2022		
SORSOGON	15								
Province-Wide	15								
		Pre-school	Tertiary	All	26 September 2022		27 September 2022		
NAGA	1								
Naga	1								
		Pre-school	Tertiary	All	26 September 2022		27 September 2022		
CAR	77								
ABRA	27								
Province-Wide	27								
		Pre-school	Tertiary	All	26 September 2022		27 September 2022		
APAYAO	7								
Province-Wide	7								

REGION PROVINCE CITY /MUNICIPALITY BARANGAY		LEVEL FROM	LEVEL TO	TYPE	DATE OF SUSPENSION	TIME OF SUSPENSION	DATE RESUMED	TIME RESUMED	REMARKS
		Pre-school	Tertiary	All	26 September 2022		27 September 2022		
BENGUET	14								
Province-Wide	14								
		Pre-school	Tertiary	All	26 September 2022		27 September 2022		
IFUGAO	11								
Province-Wide	11								
		Pre-school	Tertiary	All	26 September 2022		27 September 2022		
KALINGA	8								
Province-Wide	8								
		Pre-school	Tertiary	All	26 September 2022		27 September 2022		
MOUNTAIN PROVINCE	10								
Province-Wide	10								
		Pre-school	Tertiary	All	26 September 2022		27 September 2022		
NCR	17								
NCR	17								
Caloocan	1								
		Pre-school	Tertiary	All					
Las Piñas	1								
		Pre-school	Tertiary	All					
Makati	1								
		Pre-school	Tertiary	All					
Malabon	1								
		Pre-school	Tertiary	All					
Mandaluyong	1								
		Pre-school	Tertiary	All					
Manila	1								
		Pre-school	Tertiary	All					
Marikina	1								
		Pre-school	Tertiary	All					
Muntinlupa	1								
		Pre-school	Tertiary	All					
Navotas	1								
		Pre-school	Tertiary	All	25 September 2022				

REGION PROVINCE CITY /MUNICIPALITY BARANGAY		LEVEL FROM	LEVEL TO	TYPE	DATE OF SUSPENSION	TIME OF SUSPENSION	DATE RESUMED	TIME RESUMED	REMARKS
Parañaque	1								
		Pre-school	Tertiary	All	25 September 2022				
Pasay	1								
		Pre-school	Tertiary	All	25 September 2022				
Pasig	1								
		Pre-school	Tertiary	All	25 September 2022				
Pateros	1								
		Pre-school	Tertiary	All	25 September 2022				
Quezon City	1								
		Pre-school	Tertiary	All	25 September 2022				
San Juan	1								
		Pre-school	Tertiary	All	25 September 2022				
Taguig	1								
		Pre-school	Tertiary	All	25 September 2022				
Valenzuela	1								
		Pre-school	Tertiary	All	25 September 2022				

WORK SUSPENSION as of (September 28, 2022 08:00)

REGION PROVINCE CITY /MUNICIPALITY BARANGAY		TYPE	DATE OF SUSPENSION	TIME OF SUSPENSION	DATE RESUMED	TIME RESUMED	REMARKS
GRAND TOTAL	771						
REGION 1	125						
ILOCOS NORTE	23						
Province-Wide	23						
		Public	26 September 2022		27 September 2022		
ILOCOS SUR	34						
Province-Wide	34						
		Public	26 September 2022		27 September 2022		
LA UNION	20						
Province-Wide	20						

REGION PROVINCE CITY /MUNICIPALITY BARANGAY		TYPE	DATE OF SUSPENSION	TIME OF SUSPENSION	DATE RESUMED	TIME RESUMED	REMARKS
		Public	26 September 2022		27 September 2022		
PANGASINAN	47						
Province-Wide	47						
		Public	26 September 2022		27 September 2022		
DAGUPAN	1						
Province-Wide	1						
		Public	26 September 2022		27 September 2022		
REGION 2	93						
NUEVA VIZCAYA	15						
Province-Wide	15						
		Public	26 September 2022		27 September 2022		
QUIRINO	6						
Province-Wide	6						
		Public	26 September 2022		27 September 2022		
CAGAYAN	29						
Province-Wide	29						
		Public	26 September 2022		27 September 2022		
		Public	26 September 2022		27 September 2022		
		All	26 September 2022		27 September 2022		
ISABELA	37						
Province-Wide	37						
		Public	26 September 2022		27 September 2022		
BATANES	6						
Province-Wide	6						
		Public	26 September 2022		27 September 2022		
REGION 3	130						
AURORA	8						
Province-Wide	8						
		All	26 September 2022		27 September 2022		
BATAAN	12						
Province-Wide	12						
		All	26 September 2022		27 September 2022		
BULACAN	24						

REGION PROVINCE CITY /MUNICIPALITY BARANGAY		TYPE	DATE OF SUSPENSION	TIME OF SUSPENSION	DATE RESUMED	TIME RESUMED	REMARKS
Province-Wide	24						
		All	26 September 2022		27 September 2022		
NUEVA ECIIJA	32						
Province-Wide	32						
		All	26 September 2022		27 September 2022		
PAMPANGA	21						
Province-Wide	21						
		All	26 September 2022		27 September 2022		
TARLAC	18						
Province-Wide	18						
		All	26 September 2022		27 September 2022		
ZAMBALES	13						
Province-Wide	13						
		All	26 September 2022		27 September 2022		
ANGELES	1						
Angeles	1						
		All	26 September 1970		27 September 2022		
OLONGAPO	1						
Olongapo	1						
		All	26 September 2022		27 September 2022		
CALABARZON	142						
CAVITE	23						
Province-Wide	23						
		Public	26 September 2022		27 September 2022		
LAGUNA	30						
Province-Wide	30						
		Public	26 September 2022		27 September 2022		
BATANGAS	34						
Province-Wide	34						
		Public	26 September 2022		27 September 2022		
RIZAL	14						
Province-Wide	14						
		Public	26 September 2022		27 September 2022		

REGION PROVINCE CITY /MUNICIPALITY BARANGAY		TYPE	DATE OF SUSPENSION	TIME OF SUSPENSION	DATE RESUMED	TIME RESUMED	REMARKS
QUEZON	41						
Province-Wide	41						
		Public	26 September 2022		27 September 2022		
MIMAROPA	73						
ROMBLON	17						
Province-Wide	17						
		All	26 September 2022				
MARINDUQUE	6						
Province-Wide	6						
		All	26 September 2022				
OCCIDENTAL MINDORO	11						
Province-Wide	11						
		All	26 September 2022				
ORIENTAL MINDORO	15						
Province-Wide	15						
		All	26 September 2022				
PALAWAN	24						
Province-Wide	24						
		All	26 September 2022				
REGION 5	114						
ALBAY	18						
Province-Wide	18						
		Public	26 September 2022		27 September 2022		
CAMARINES NORTE	12						
Province-Wide	12						
		All	26 September 2022		27 September 2022		
CAMARINES SUR	36						
Province-Wide	36						
		Public	26 September 2022		27 September 2022		
CATANDUANES	11						
Province-Wide	11						
		Public	26 September 2022		27 September 2022		
MASBATE	21						

REGION PROVINCE CITY /MUNICIPALITY BARANGAY		TYPE	DATE OF SUSPENSION	TIME OF SUSPENSION	DATE RESUMED	TIME RESUMED	REMARKS
Province-Wide	21						
		Public	26 September 2022		27 September 2022		
SORSOGON	15						
Province-Wide	15						
		Public	26 September 2022		27 September 2022		
NAGA	1						
Naga	1						
		Public	26 September 2022		27 September 2022		
CAR	77						
ABRA	27						
Province-Wide	27						
		Public	26 September 2022		27 September 2022		
APAYAO	7						
Province-Wide	7						
		All	26 September 2022		27 September 2022		
BENGUET	14						
Province-Wide	14						
		Public	26 September 2022		27 September 2022		
Baguio	1						
		Public	26 September 2022		27 September 2022		
KALINGA	8						
Province-Wide	8						
		All	26 September 2022		27 September 2022		
IFUGAO	11						
Province-Wide	11						
		Public	26 September 2022		27 September 2022		
MOUNTAIN PROVINCE	10						
Province-Wide	10						
		All	26 September 2022		27 September 2022		
NCR	17						
NCR	17						
Calocan	1						
		All	26 September 2022				

REGION PROVINCE CITY /MUNICIPALITY BARANGAY		TYPE	DATE OF SUSPENSION	TIME OF SUSPENSION	DATE RESUMED	TIME RESUMED	REMARKS
Las Piñas	1						
		All	26 September 2022				
Makati City	1						
		All	26 September 2022				
Malabon City	1						
		All	26 September 2022				
Mandaluyong City	1						
		All	26 September 2022				
Manila City	1						
		All	26 September 2022				
Marikina City	1						
		All	26 September 2022				
Muntinlupa City	1						
		All	26 September 2022				
Navotas City	1						
		All	26 September 2022				
Parañaque	1						
		All	26 September 2022				
Pasay City	1						
		All	26 September 2022				
Pasig City	1						
		All	26 September 2022				
Pateros	1						
		All	26 September 2022				
Quezon City	1						
		All	26 September 2022				
Taguig City	1						
		All	26 September 2022				
San Juan City	1						
		All	26 September 2022				
Valenzuela City	1						
		All	26 September 2022				

DECLARATION OF STATE OF CALAMITY as of (September 28, 2022 08:00)

REGION PROVINCE CITY /MUNICIPALITY BARANGAY		TYPE	RESOLUTION NUMBER	RESOLUTION DATE	REMARKS
GRAND TOTAL	32				
REGION 3	32				
NUEVA ECIJA	32				
Province-Wide	32				
		Province	482, s. 2022	26 September 2022	

PRE-EMPTIVE EVACUATION as of (September 28, 2022 08:00)

REGION PROVINCE CITY /MUNICIPALITY BARANGAY		FAMILIES	MALE	FEMALE	TOTAL	REMARKS
GRAND TOTAL	213	23,151	0	0	91,169	
REGION 1	33	675	0	0	2,321	
LA UNION	3	188	0	0	521	
Bangar	1	164	0	0	450	
Mindoro		164	0	0	450	
Luna	1	6	0	0	21	
Magallanes		6	0	0	21	
Naguilian	1	18	0	0	50	
Daramuangan		18	0	0	50	
DAGUPAN	8	93	0	0	330	
Dagupan	8	93	0	0	330	
Bonuan Boquig		2	0	0	8	
Bolosan		7	0	0	20	
Malued		15	0	0	56	
Poblacion Oeste		10	0	0	33	
Mamalingling		6	0	0	24	
Calmay		16	0	0	51	
Bonuan Binloc		16	0	0	51	
Carael, Poblacion Oeste		21	0	0	87	

REGION PROVINCE CITY /MUNICIPALITY BARANGAY		FAMILIES	MALE	FEMALE	TOTAL	REMARKS
PANGASINAN	22	394	0	0	1,470	
Alaminos	6	85	0	0	325	
Pangapisan		64	0	0	325	
Palamis		5	0	0	0	
Linmansangan		3	0	0	0	
Bued		3	0	0	0	
Pogo		4	0	0	0	
Cayucay		6	0	0	0	
Alcala	1	12	0	0	47	
Laoac, San Juan, Caranglaan		12	0	0	47	
Anda	1	7	0	0	31	
Macaleeng, Batiarao		7	0	0	31	
Bani	1	4	0	0	12	
Centro Toma, Poblacion		4	0	0	12	
Aguilar	1	0	0	0	11	
Laoag		0	0	0	11	
Bolinao	2	37	0	0	164	
Concordia		19	0	0	70	
		18	0	0	94	
Burgos	1	3	0	0	8	
San Vicente		3	0	0	8	
Labrador	1	4	0	0	11	
		4	0	0	11	
Bugallon	1	8	0	0	41	
		8	0	0	41	
Bayambang	1	13	0	0	56	
Manambong Parte		13	0	0	56	
Basista	1	3	0	0	19	
Dumpay		3	0	0	19	
San Fabian	1	14	0	0	55	
Nibaliw Narvarte		14	0	0	55	
Lingayen	1	1	0	0	4	
		1	0	0	4	
Urbiztondo	1	3	0	0	12	

REGION PROVINCE CITY /MUNICIPALITY BARANGAY		FAMILIES	MALE	FEMALE	TOTAL	REMARKS
Batanciaoa		3	0	0	12	
Sual	1	157	0	0	587	
Brgy. Poblacion, Brgy. Baquioen, Brgy. Cabalitian		157	0	0	587	
Infanta	1	43	0	0	87	
		43	0	0	87	
REGION 2	36	266	0	0	901	
ISABELA	11	90	0	0	328	
Divilacan	2	20	0	0	62	
Dimasalansan		16	0	0	52	Dimasalansan Day Care Center
Ditarum		4	0	0	10	Barangay Hall
Dinapigue	2	39	0	0	141	
Digumased		14	0	0	54	- Dinapigue Central School - Houses are made of light materials
Ayod		25	0	0	87	- Ayod Integrated School - Ayod Evacuation Center
Palanan	2	16	0	0	77	
Culasi		9	0	0	42	- Cuasi Brgy Community Center - Barangay Hall
Didian		7	0	0	35	
Ramon	1	8	0	0	27	
Bugallon Proper		8	0	0	27	Houses are made of light materials
San Guillermo	4	7	0	0	21	
Anonang		2	0	0	5	- Anonang Brgy Hall - Residence located in low-lying area
Dipacamo		1	0	0	5	Houses are made of light materials
Progreso		1	0	0	3	Houses are made of light materials
Rizal		3	0	0	8	- Rizal Integrated School - Residence located in low-lying area
NUEVA VIZCAYA	22	140	0	0	459	
Ambaguio	2	11	0	0	34	

REGION PROVINCE CITY /MUNICIPALITY BARANGAY		FAMILIES	MALE	FEMALE	TOTAL	REMARKS
Salingsingan		2	0	0	2	- Salingsingan Brgy Hall
Tiblac		9	0	0	32	- Tiblac Brgy Hall - Residence located in landslide prone area
Aritao	3	15	0	0	64	
Calititan		9	0	0	35	- Calititan Brgy Hall - Residence located in low-lying area
Tabueng		2	0	0	11	- Tabueng Brgy Hall - Residence located in low-lying area
Tucanon		4	0	0	18	- Tucanon Brgy Hall - Residence located in low-lying area
Diadi	3	22	0	0	59	
Lurad		4	0	0	13	- Lurad Elementary School - Houses are made of light materials
San Luis		7	0	0	20	- Day Care Center - Due to uprooted trees
San Pablo		11	0	0	26	- San Pablo Brgy Hall - Houses are made of light materials
Dupax del Norte	4	14	0	0	29	
Inaban		2	0	0	4	- Inaban Brgy Hall - Residence located in low-lying area
Ineangan		2	0	0	5	- Ineangan Brgy Hall - Residence located in low-lying area
Mabasa		5	0	0	7	- Mabasa Brgy Hall - Residence located in low-lying area
Parai		5	0	0	13	- Parai Brgy Hall - Residence located in low-lying area
Quezon	1	2	0	0	6	
Aurora		2	0	0	6	
Kasibu	1	1	0	0	3	
Catawaran		1	0	0	3	Houses are made of light materials
Alfonso Castañeda	2	47	0	0	172	

REGION PROVINCE CITY /MUNICIPALITY BARANGAY		FAMILIES	MALE	FEMALE	TOTAL	REMARKS
Lublub		28	0	0	106	- Municipal Evacuation Center - Balintugon Elementary School - Balintugon Day Care Center
Abuyo		19	0	0	66	- Multipurpose Building
Bagabag	2	11	0	0	25	
Almaguer South		5	0	0	15	Barangay Hall
Indiana		6	0	0	10	Barangay Hall
Bayombong	3	16	0	0	62	
Buenavista		8	0	0	33	Barangay Hall
Salvacion		3	0	0	13	Barangay Hall
Bonfal Proper		5	0	0	16	
Santa Fe (Imugan)	1	1	0	0	5	
Bacneg		1	0	0	5	Bacneg Barangay Hall
QUIRINO	3	36	0	0	114	
Aglipay	1	24	0	0	82	
San Leonardo		24	0	0	82	- San Leonardo Brgy Evacuation Center - Residence located in low-lying area
Maddela	1	11	0	0	25	
Villa Sur		11	0	0	25	- Barangay Evacuation Center - Residence located in low-lying area
Saguday	1	1	0	0	7	
Rizal		1	0	0	7	- Municipal Evacuation Center - Residence located in low-lying area
REGION 3	69	7,913	0	0	28,387	
AURORA	8	2,998	0	0	10,488	
Baler	1	89	0	0	384	
		89	0	0	384	
Casiguran	1	61	0	0	215	
		61	0	0	215	
Dilasag	1	113	0	0	338	

REGION PROVINCE CITY /MUNICIPALITY BARANGAY		FAMILIES	MALE	FEMALE	TOTAL	REMARKS
		113	0	0	338	
Dinalungan	1	59	0	0	177	
		59	0	0	177	
Dingalan	1	1,079	0	0	3,928	
		1,079	0	0	3,928	
Dipaculao	1	1,160	0	0	4,037	
		1,160	0	0	4,037	
Maria Aurora	1	55	0	0	241	
		55	0	0	241	
San Luis	1	382	0	0	1,168	
		382	0	0	1,168	
BATAAN	8	854	0	0	2,773	
Abucay	1	44	0	0	225	
		44	0	0	225	
Balanga City	1	24	0	0	79	
		24	0	0	79	
Dinalupihan	1	1	0	0	7	
		1	0	0	7	
Mariveles	1	349	0	0	804	
		349	0	0	804	
Morong	1	53	0	0	227	
		53	0	0	227	
Orani	1	97	0	0	322	
		97	0	0	322	
Orion	1	208	0	0	842	
		208	0	0	842	
Pilar	1	78	0	0	267	
		78	0	0	267	
BULACAN	17	1,985	0	0	7,337	
Angat	1	109	0	0	397	
		109	0	0	397	
Balagtas	1	6	0	0	27	
		6	0	0	27	
Baliwag	1	3	0	0	51	

REGION PROVINCE CITY /MUNICIPALITY BARANGAY		FAMILIES	MALE	FEMALE	TOTAL	REMARKS
		3	0	0	51	
Bocaue	1	44	0	0	166	
		44	0	0	166	
Bulakan	1	42	0	0	174	
		42	0	0	174	
Do?a Remedios Trinidad	1	44	0	0	111	
		44	0	0	111	
Guiguinto	1	8	0	0	29	
		8	0	0	29	
Malolos City	1	122	0	0	434	
		122	0	0	434	
Norzagaray	1	35	0	0	136	
		35	0	0	136	
Obando	1	112	0	0	512	
		112	0	0	512	
Paombong	1	833	0	0	3,315	
		833	0	0	3,315	
Plaridel	1	63	0	0	245	
		63	0	0	245	
San Ildefonso	1	74	0	0	314	
		74	0	0	314	
San Jose Del Monte City	1	2	0	0	5	
		2	0	0	5	
San Miguel	1	132	0	0	27	
		132	0	0	27	
San Rafael	1	59	0	0	244	
		59	0	0	244	
Sta. Maria	1	297	0	0	1,150	
		297	0	0	1,150	
NUEVA ECIJA	15	1,051	0	0	3,940	
Aliaga	1	15	0	0	55	
		15	0	0	55	
G.M. Natividad	1	98	0	0	370	
		98	0	0	370	

REGION PROVINCE CITY /MUNICIPALITY BARANGAY		FAMILIES	MALE	FEMALE	TOTAL	REMARKS
Gabaldon	1	310	0	0	1,096	
		310	0	0	1,096	
Gapan City	1	79	0	0	338	
		79	0	0	338	
Gen. Tinio	1	96	0	0	375	
		96	0	0	375	
Licab	1	0	0	0	17	
		0	0	0	17	
Palayan City	1	130	0	0	443	
		130	0	0	443	
Pantabangan	1	32	0	0	137	
		32	0	0	137	
Penaranda	1	34	0	0	146	
		34	0	0	146	
Rizal	1	17	0	0	95	
		17	0	0	95	
San Antonio	1	10	0	0	25	
		10	0	0	25	
Science City of Munoz	1	3	0	0	11	
		3	0	0	11	
San Jose City	1	23	0	0	68	
		23	0	0	68	
Sto. Domingo	1	37	0	0	167	
		37	0	0	167	
Zaragosa	1	167	0	0	597	
		167	0	0	597	
PAMPANGA	11	582	0	0	2,315	
Angeles City	1	15	0	0	56	
		15	0	0	56	
Apalit	1	9	0	0	32	
		9	0	0	32	
Arayat	1	24	0	0	111	
		24	0	0	111	
Candaba	1	28	0	0	132	

REGION PROVINCE CITY /MUNICIPALITY BARANGAY		FAMILIES	MALE	FEMALE	TOTAL	REMARKS
		28	0	0	132	
Floridablanca	1	14	0	0	63	
		14	0	0	63	
Lubao	1	69	0	0	188	
		69	0	0	188	
Macabebe	1	110	0	0	547	
		110	0	0	547	
Masantol	1	247	0	0	948	
		247	0	0	948	
San Fernando City	1	8	0	0	30	
		8	0	0	30	
San Luis	1	8	0	0	45	
		8	0	0	45	
Sasmuan	1	50	0	0	163	
		50	0	0	163	
TARLAC	1	4	0	0	14	
La Paz	1	4	0	0	14	
		4	0	0	14	
ZAMBALES	9	439	0	0	1,520	
Botolan	1	45	0	0	197	
		45	0	0	197	
Cabangan	1	5	0	0	16	
		5	0	0	16	
Candelaria	1	90	0	0	300	
		90	0	0	300	
Iba	1	5	0	0	25	
		5	0	0	25	
Masinloc	1	1	0	0	3	
		1	0	0	3	
Palauig	1	5	0	0	16	
		5	0	0	16	
San Narciso	1	6	0	0	15	
		6	0	0	15	
Sta. Cruz	1	280	0	0	943	

REGION PROVINCE CITY /MUNICIPALITY BARANGAY		FAMILIES	MALE	FEMALE	TOTAL	REMARKS
		280	0	0	943	
Subic	1	2	0	0	5	
		2	0	0	5	
CALABARZON	53	4,097	0	0	16,962	
CAVITE	6	349	0	0	1,261	
Kawit	1	67	0	0	282	
Pulvorista		67	0	0	282	
Noveleta	1	121	0	0	424	
San Rafael 3 and San Rafael 4		121	0	0	424	
Rosario	1	4	0	0	14	
Silangan 1		4	0	0	14	
Ternate	1	49	0	0	192	
Poblacion III, San Jose and San Juan I		49	0	0	192	
Cavite City	1	30	0	0	0	
Brgy 62A		30	0	0	0	
Imus	1	78	0	0	349	
Barangay Pag-Asa 3		78	0	0	349	
LAGUNA	16	863	0	0	3,215	
Alaminos	1	40	0	0	98	
Poblacion IV, San Miguel, Santa Rosa and Alaminos Total		40	0	0	98	
Bay	1	27	0	0	145	
Bitin, Masaya, Paciano Rizal, San Isidro and Tranca		27	0	0	145	
Famy	1	23	0	0	99	
Batuhan, Bulihan, Calumpang (Pob), Kapatalan and Salang Bato		23	0	0	99	
Kalayaan	1	4	0	0	20	
Longos		4	0	0	20	
Luisiana	1	7	0	0	16	
San Antonio, San Juan and San Rafael		7	0	0	16	
Mabitac	1	84	0	0	307	
Brgy San Antonio, Brgy Pag-asa, Brgy Matalatala and Brgy Sinagtala		84	0	0	307	
Magdalena	1	7	0	0	32	
Ibabang, Butnong and Bungkol		7	0	0	32	

REGION PROVINCE CITY /MUNICIPALITY BARANGAY		FAMILIES	MALE	FEMALE	TOTAL	REMARKS
Paete	1	15	0	0	45	
Ilaya Del Norte, Bagumbayan and Ibaba Del Norte		15	0	0	45	
Pakil	1	133	0	0	453	
Banilan, Rizal, Gonzales, Burgos, Casa Real, Matikiw, Dorado, Tavera, Baño, Taft, Casinsin and Kabulusan		133	0	0	453	
Pangil	1	98	0	0	348	
Isla, San Jose, Sulib, Balian, Mabato-Asufre and Dambo		98	0	0	348	
Pila	1	11	0	0	28	
Aplaya and Pinagbayanan		11	0	0	28	
Rizal	1	4	0	0	23	
Tuy		4	0	0	23	
Siniloan	1	105	0	0	350	
M. Pandeno, Halayhayin, Liyang, Mayatba, Salubungan, Wawa, Gen. Luna, Llavac, Laguio, Macatad		105	0	0	350	
Santa Cruz	1	12	0	0	46	
Labuin and San Pablo Norte		12	0	0	46	
Santa Maria	1	53	0	0	178	
Municipal Evacuation Center, Cambuja, Bagong Pook and Laurel		53	0	0	178	
Calamba	1	240	0	0	1,027	
Paciano, Masili, Bucal, Sampiruhan, Palingon, Banlic, Real, Halang, Pansol and Real		240	0	0	1,027	
BATANGAS	3	85	0	0	332	
Balayan	1	6	0	0	27	
Calan		6	0	0	27	
Nasugbu	1	68	0	0	276	
Calayo		68	0	0	276	
Santa Teresita	1	11	0	0	29	
Calumala		11	0	0	29	
RIZAL	11	861	0	0	4,243	
Angono	1	3	0	0	11	
San Vicente and Kalayaan		3	0	0	11	
Baras	1	9	0	0	30	
Brgy. Santiago, Brgy. Evangelista, Brgy. Mabini, Barangay San Miguel and Barangay San Juan		9	0	0	30	
Binangonan	1	61	0	0	538	

REGION PROVINCE CITY /MUNICIPALITY BARANGAY		FAMILIES	MALE	FEMALE	TOTAL	REMARKS
Brgy. Pagasa, Brgy. Mahabang Parang, Brgy. Bilibiran, Brgy. Palangoy, Brgy. Ithan, Brgy. Pilapila, Brgy. Tayuman and Brgy. Tagpos		61	0	0	538	
Cardona	1	85	0	0	338	
Brgy. Dalig; Brgy. Looc; Brgy. San Roque, Brgy. Calahan, Brgy. Sampad, Brgy. Subay, Brgy. Ticulio and Brgy. Boor		85	0	0	338	
Morong	1	103	0	0	381	
Brgy. Caniogan-Calero-Lanang, Brgy. Lagundi, Brgy. San Pedro, Brgy. Bombongan, Brgy. Maybancal, Brgy. San Guillermo and Brgy. San Juan		103	0	0	381	
Pililla	1	85	0	0	378	
Brgy. Quisao, Brgy. Bagumbayan, Halayhayin, Niogan, Qusao, Bagumbayan and Takungan		85	0	0	378	
Rodriguez (Montalban)	1	241	0	0	1,437	
Brgy. Burgos, Brgy. Balite, Rosario, Brgy. Geronimo, Brgy. Manggahan, Brgy. San Jose, San Rafael and San Isidro		241	0	0	1,437	
San Mateo	1	154	0	0	629	
Brgy. Maly, Brgy. Sta Ana, Brgy. Guinayang, Malanday, Dulong Bayan, Guitnang Bayan and Banaba		154	0	0	629	
Tanay	1	82	0	0	359	
Brgy. Wawa, Brgy. Plaza Aldea, Brgy. San Isidro and Brgy. Tandang Kutyo		82	0	0	359	
Teresa	1	32	0	0	109	
Brgy. Wawa, Brgy. Plaza Aldea, Brgy. San Isidro, Brgy. Tandang Kutyo and Brgy. Sampaloc		32	0	0	109	
Antipolo	1	6	0	0	33	
Brgy. Dela Paz		6	0	0	33	
QUEZON	17	1,939	0	0	7,911	
Burdeos	1	71	0	0	267	
Poblacion		71	0	0	267	
Calauag	1	3	0	0	18	
Kuyaoyao		3	0	0	18	
Dolores	1	9	0	0	31	
		9	0	0	31	
General Nakar	1	20	0	0	84	
Banglos		20	0	0	84	
Guinayangan	1	7	0	0	26	
Balinarin and Calimpak		7	0	0	26	

REGION PROVINCE CITY /MUNICIPALITY BARANGAY		FAMILIES	MALE	FEMALE	TOTAL	REMARKS
Infanta	1	343	0	0	1,435	
Agos-Agos, Alitas, Anibong, Antikin, Bantilan, Pob. 1, Pob. 38, Batican, Binulasan, Boboin, Comon, Dinahican, Gumian, Ilog, Ingas, Catambungan, Pinaglapatan, Silangan and Tudturan		343	0	0	1,435	
Jomalig	1	186	0	0	641	
Gango and Talisoy (Pob)		186	0	0	641	
Mauban	1	280	0	0	1,417	
Abo-Abo, Cagsiy I, Cagsiy II, Cagsiy III, Concepcion, Macasin, Daungan, Bagong Bayan, Sadsaran, Remedios I, San Gabriel, Santo Angel, Soledad, Tapucan and Lual Rural		280	0	0	1,417	
Pagbilao	1	79	0	0	201	
Añato, Antipolo, Bigo, Binahaan, Ibabang Polo, Ilayang Polo, Kanluran Malicboy, Pinagbayanan and Brgy. Del Carmen		79	0	0	201	
Panukulan	1	172	0	0	792	
Bato, Calasumanga and San Juan (Pob)		172	0	0	792	
Patnanungan	1	105	0	0	378	
Patnanungan Norte and Patnanungan Sur		105	0	0	378	
Polillo	1	167	0	0	610	
Atulayan, Bislian, Libjo, Poblacion and Sibulan		167	0	0	610	
Real	1	362	0	0	1,414	
Poblacion 1, Capalong, Malapad, Maragondon, Pandan, Tanauan, Tignoan, Ungos, Bagong Silang and Tagumpay		362	0	0	1,414	
Sampaloc	1	2	0	0	8	
Bayongon		2	0	0	8	
Sariaya	1	3	0	0	65	
Guis-Guis-San Roque and Limbon		3	0	0	65	
Tayabas	1	65	0	0	256	
Ayaas, Camaysa, Palale Ibaba, Ilasan Ilaya, Lawigue, San Isidro Zone 3 and San Isidro Zone 4		65	0	0	256	
Lucena	1	65	0	0	268	
Brgy Dalahican, Barra, Talao-Talao and Pob 8		65	0	0	268	
MIMAROPA	7	267	0	0	878	
MARINDUQUE	6	265	0	0	872	
Boac	1	145	0	0	457	
Isok 1, Amoingon, Bangbanganon, Laylay, Caganhao, Bunganay, Mansiwat, Ogbac		145	0	0	457	

REGION PROVINCE CITY /MUNICIPALITY BARANGAY		FAMILIES	MALE	FEMALE	TOTAL	REMARKS
Buenavista	1	3	0	0	12	
Tungib-Lipata		3	0	0	12	
Gasan	1	14	0	0	53	
Bognuyan, Dawis, Libtangin, Uno		14	0	0	53	
Mogpog	1	1	0	0	5	
Paye		1	0	0	5	
Santa Cruz	1	8	0	0	18	
Buyabod, Kaganhao, Kamandugan, Punong		8	0	0	18	
Torrijos	1	94	0	0	327	
Buangan, Kay Duke, Malibago, Malinao, Marlangga, Poctoy, Tigwi		94	0	0	327	
ROMBLON	1	2	0	0	6	
San Agustin	1	2	0	0	6	
Doña Juana		2	0	0	6	
NCR	15	9,933	0	0	41,720	
NCR	15	9,933	0	0	41,720	
Caloocan	1	39	0	0	144	
	16	39	0	0	144	
Las Piñas	1	80	0	0	211	
	2	80	0	0	211	Closed
Makati City	1	3	0	0	9	
	1	3	0	0	9	Closed
Malabon City	1	116	0	0	488	
	10	116	0	0	488	Closed
Mandaluyong City	1	0	0	0	0	
	2	0	0	0	0	Closed
Manila City	1	657	0	0	2,632	
	6	657	0	0	2,632	Closed
Marikina City	1	5,353	0	0	23,094	
	13	5,353	0	0	23,094	
Muntinlupa City	1	894	0	0	4,047	
	7	894	0	0	4,047	Closed
Navotas City	1	314	0	0	1,344	
	9	314	0	0	1,344	Closed

REGION PROVINCE CITY /MUNICIPALITY BARANGAY		FAMILIES	MALE	FEMALE	TOTAL	REMARKS
Parañaque	1	32	0	0	139	
	8	32	0	0	139	Closed
Pasig City	1	739	0	0	3,061	
	9	739	0	0	3,061	
Quezon City	1	1,362	0	0	5,246	
	12	1,362	0	0	5,246	Closed
Taguig City	1	121	0	0	503	
	6	121	0	0	503	Closed
San Juan City	1	0	0	0	0	
	1	0	0	0	0	Closed
Valenzuela City	1	223	0	0	802	
	10	223	0	0	802	Closed

ASSISTANCE PROVIDED as of (September 28, 2022 08:00)

REGION PROVINCE CITY /MUNICIPALITY BARANGAY		SOURCE	QUANTITY	UNIT	TYPE	PARTICULARS	COST(PHP)
GRAND TOTAL	61						5,532,150.18
REGION 1	2						48,440
PANGASINAN	2						48,440
Alaminos	2						48,440
		LGU			Not Specified		36,900
		Other Partners			Not Specified		11,540
REGION 2	10						100,160
CAGAYAN	1						12,048
Aparri	1						12,048
		DSWD	24	packs	Family Food Pack		12,048
ISABELA	2						24,064
Ramon	1						4,096
		DSWD	8	packs	Family Food Pack		4,096
Dinapigue	1						19,968
		DSWD	39	packs	Family Food Pack		19,968

REGION PROVINCE CITY /MUNICIPALITY BARANGAY		SOURCE	QUANTITY	UNIT	TYPE	PARTICULARS	COST(PHP)
NUEVA VIZCAYA	5						46,192
Alfonso Castañeda	1						4,016
		DSWD	8	packs	Family Food Pack		4,016
Bagabag	1						14,336
		DSWD	28	packs	Family Food Pack		14,336
Diadi	1						6,656
		DSWD	13	packs	Family Food Pack		6,656
Dupax del Norte	1						8,704
		DSWD	17	packs	Family Food Pack		8,704
Solano	1						12,480
		DSWD	26	packs	Family Food Pack		12,480
QUIRINO	2						17,856
Aglipay	1						11,160
		DSWD	20	packs	Family Food Pack		11,160
Diffun	1						6,696
		DSWD	12	packs	Family Food Pack		6,696
REGION 3	25						4,566,952.2
AURORA	4						3,843,917
Baler	1						93,300
		LGU			For validation		93,300
Casiguran	1						11,855
		LGU			For validation		11,855
Dilasag	1						17,600
		LGU			For validation		17,600
Dingalan	1						3,721,162
		LGU			For validation		3,721,162
BATAAN	3						135,400
Morong	1						46,400
		LGU			For validation		46,400
Bagac	1						3,500
		LGU			For validation		3,500
Mariveles	1						85,500
		LGU			For validation		85,500

REGION PROVINCE CITY /MUNICIPALITY BARANGAY		SOURCE	QUANTITY	UNIT	TYPE	PARTICULARS	COST(PHP)
BULACAN	1						142,500
Sta Maria	1						142,500
		LGU			For validation		142,500
NUEVA ECIJA	2						105,740
Palayan City	1						97,940
		LGU			For validation		97,940
Zaragosa	1						7,800
		LGU			For validation		7,800
PAMPANGA	1						6,708.1
Floridablanca	1						6,708.1
		LGU			For validation		6,708.1
TARLAC	8						78,862
Moncada	2						19,939
		LGU			For validation		14,728
		NGO			For validation		5,211
La Paz	1						10,920
		LGU			For validation		10,920
Capas	1						6,300
		LGU			For validation		6,300
Victoria	1						2,750
		LGU			For validation		2,750
Gerona	1						2,424
		LGU			For validation		2,424
Paniqui	1						25,500
		LGU			For validation		25,500
Pura	1						11,029
		LGU			For validation		11,029
ZAMBALES	6						253,825.1
Olongapo City	1						12,021
		LGU			For validation		12,021
Subic	1						400
		LGU			For validation		400
Botolan	1						150,000

REGION PROVINCE CITY /MUNICIPALITY BARANGAY		SOURCE	QUANTITY	UNIT	TYPE	PARTICULARS	COST(PHP)
		LGU			For validation		150,000
Masinloc	1						24,926.1
		LGU			For validation		24,926.1
San Narciso	1						3,000
		LGU			For validation		3,000
Sta Cruz	1						63,478
		LGU			For validation		63,478
CALABARZON	2						376,672
BATANGAS	1						49,972
Ibaan	1						49,972
Malainin		DSWD	26	pcs	Family Food Pack		49,972
QUEZON	1						326,700
Quezon	1						326,700
		DSWD	540	pcs	Family Food Pack		326,700
REGION 5	7						265,580.2
CAMARINES NORTE	1						119,935
No breakdown	1						119,935
		DSWD			Family Food Pack		119,935
CAMARINES SUR	2						21,035
No breakdown	2						21,035
		DSWD			Family Food Pack		16,335
		LGU			Hot meals		4,700
CATANDUANES	1						9,301.2
No breakdown	1						9,301.2
		DSWD			Family Food Pack		9,301.2
MASBATE	1						43,677
No breakdown	1						43,677
		DSWD			Family Food Pack		43,677
SORSOGON	2						71,632
No breakdown	2						71,632
		DSWD			Family Food Pack		65,832
		LGU			Hot meals		5,800
CAR	15						174,345.78

REGION PROVINCE CITY /MUNICIPALITY BARANGAY		SOURCE	QUANTITY	UNIT	TYPE	PARTICULARS	COST(PHP)
ABRA	7						77,280
Bucay	2						34,744
		DSWD	48			Family Food Pack	32,544
		LGU				Financial Assistance	2,200
Daguioman	1						2,712
		DSWD	4			Family Food Pack	2,712
Lagayan	2						1,178
		DSWD	1			Family Food Pack	678
		LGU				Relief Assistance	500
Sallapadan	1						3,390
		DSWD	5			Family Food Pack	3,390
Tubo	1						35,256
		DSWD	52			Family Food Pack	35,256
BENGUET	3						34,250
Sablan	2						26,490
		DSWD	34			Family Food Pack	16,490
		DSWD	1			AICS-Totally Damaged House	10,000
Tuba	1						7,760
		DSWD	16			Family Food Pack	7,760
MOUNTAIN PROVINCE	5						62,815.78
Barlig	1						1,411.78
		DSWD	2			Family Food Pack	1,411.78
Sabangan	1						4,710
		DSWD	10			Family Food Pack	4,710
Tadian	1						26,130
		DSWD	39			Family Food Pack	26,130
Besao	1						29,064
		LGU				Relief Assistance	29,064
Sagada	1						1,500
		LGU				Relief Assistance	1,500

NDRRMC Response Cluster Essential Elements of Information

as of 28 Sept 2022, 12:28 AM



FOOD AND NON-FOOD ITEMS (F/NFIS)

Standby Funds

Php 533,624,629.22

standby funds in DSWD Central/Field Offices and OCD. Of the said amount, Php 103,014,640.48 is the available Quick Response Fund (QRF) in DSWD and Php 347,195,000.00 in OCD.

Stockpiles

Php 766,278,930.79

total amount of stockpiles of family food packs (FFPs), other food items, and non-food items (NFIs)

Cost of Assistance

Php 18,529,137.90

worth of food and non-food items assistance was provided to the affected families



SEARCH, RESCUE AND RETRIEVAL (SRR)

Deployed Teams

50

deployed in Regions II, III, CALABARZON, VI & CAR, and 1,213 teams are on standby

Deployed personnel

275

deployed in Regions II, III, CALABARZON, VI & CAR, and 8,552 are on standby



LOGISTICS

Standby Transportation Assets

2,880 Land, Air, and Sea Assets

such as 10W Wing van, 6W Wing van, Air Assets, AFP Trucks, PN Sea Assets, Sea Assets, Fire Trucks, 10W Wing vans, and 10W wing vans are available upon request

Road Clearing and Engineering Assets

1,590 Heavy Equipment

are available and 8,963 are standby personnel; 11 road sections already cleared, 5 remaining closed road sections

Operational Support Assets

52 Gensets and 25 Water Treatment Units

are available upon request



EMERGENCY TELECOMMUNICATIONS (ETC)

Deployed/ Prepositioned ICT Equipment

60 Communications Equipment

from DICT and OCD are prepositioned/deployed to areas in Regions I, II, III, CALABARZON, MIMAROPA, V, CAR and NCR



LAW AND ORDER (LAO)

Deployed Personnel

5,215

in Regions I, II, III, CALABARZON, MIMAROPA, V, VI, CAR and NCR deployed in evacuation centers, vacated and affected areas, and public convergence areas

Deployed Resources

260

in Region III, and 13,326 resources on standby in Regions I, II, III, CALABARZON, MIMAROPA, V, CAR and NCR



HEALTH

Medical Logistics

Php 83,427,863.52

worth of assorted drugs and medicines, medical supplies, other commodities, and logistics available in Regions I, II, III, IV-A, IV-B, VI, CAR Metro Manila and DOH Central Office

Emergency Medical Services

1,356

personnel on standby in Regions I, II, III, CALABARZON, MIMAROPA, V, VI, CAR and NCR



EDUCATION

Schools Used as Evacuation Centers

43 Schools

used as evacuation centers in Regions NCR, III, V

Classrooms Used as Evacuation Centers

66 Classrooms

used as evacuation centers in Regions NCR, III, V



National Disaster Risk Reduction and Management Council

Situational Report for TC KARDING (2022) ACTIONS TAKEN

National



National Disaster Risk Reduction and Management Operations Center (NDRRMOC)

- Facilitated the conduct of Weather Updating, PDRA Analyst Group, and PDRA Core Group Meetings on 22 and 23 September 2022.
- Raised the NDRRMOC Alert Status to RED effective 23 September 2022, 6:00 PM and activated NDRRMC EOC Management Team effective 24 September 2022
- Conducted EOC Briefing with DOST-PAGASA, DENR-MGB, and concerned regions on 24 September 2022, 9:00 AM
- Issued 1 Emergency Alert and Warning Message (EAWM)
- Issued the following Memorandum:
 - a. No. 144 re Preparations for Tropical Depression "KARDING", dated 22 September 2022.
 - b. No. 145 re Preparations for Tropical Depression "KARDING" and Southwest Monsoon dated 22 September 2022.
 - c. No. 146 re Raising of Alert Status to RED of the NDRRMOC effective 23 September 2022, 6:00 PM ICOW with TS KARDING
 - d. No. 149 re Upgrading of Emergency Preparedness and Response Protocols ICOW TS KARDING



DOST- Philippine Atmospheric, Geophysical and Astronomical Services Administration (PAGASA)

- Presented the weather updates during PDRA Analyst and Core Group Meetings on 22 and 23 September 2022. facilitated by the Office of Civil Defense.
- Continuous weather monitoring and provision of weather updates to all stakeholders.



DENR - Mines and Geosciences Bureau (MGB)

Presented the List of Barangays that may be affected by flood and rain-induced landslides during virtual meetings facilitated by the Office of Civil Defense.



Department of the Interior and Local Government (DILG)

- Participated in Weather Update, PDRA Analyst, and Core Group Meetings on 22-25 September 2022.
- Issued DILG Advisory No. 02 ICOW TS KARDING and the Southwest Monsoon regarding the necessary critical preparedness actions and advising the LGUs concerned to conduct preemptive evacuations of communities in high-risk areas dated 23 September 2022 to all DILG Regional Offices and the BARMM Minister of the Interior and Local Government;
- Issued two (2) Memoranda dated 22 and 24 September 2022 relative to the activation of Disaster Online Reporting and Monitoring System (DORMS) for DILG Regions I, II, III and CAR effective 22 September 2022, 8:00 PM, and DILG Regions IV-A, IV-B, V and NCR effective 24 September 2022, 2:00 PM.
- Attended the NDRRMC Response Cluster - Health Meeting regarding the effects of TY KARDING on 26 September 2022.

- Assisted SILG in the NDRRMC TY KARDING briefing with the President and Cabinet Secretaries on 26 September 2022.



Department of Social Welfare and Development (DSWD)

DSWD-Disaster Response Management Bureau (DRMB)

- Continuous coordination with the concerned field offices for significant disaster response updates.
- Participated in Weather Update, PDRA Analyst and Core Group Meetings on 22 and 23 September 2022.
- Placed all DRMB Quick Response Team (QRT) members and emergency equipment on standby and ready for employment.
- Coordinated with Maynila for possible augmentation of bottled water for the FOs affected by STY KARDING.
- Facilitated the delivery of 500 FFPs to be distributed to the families affected by STY KARDING in the Province of Aurora and Polilio Island.
- Facilitated the delivery of 1,600 FFPs and 1 generator set for Dingalan, Aurora.
- Facilitated the donation from International Organization for Migration (IOM) intended for distribution to San Fernando, Pampanga (2,000 tarpaulins) and Real, Quezon (1,000 tarpaulins).

DSWD-NRLMB

- Continuously repacking goods for possible augmentation.

1. Standby Funds

- PhP 103.01 million Quick Response Fund (QRF) at the DSWD Central Office.
- PhP 43.08 million available at DSWD FOs I, II, III, CALABARZON, MIMAROPA, V, NCR and CAR.
- PhP 40.33 million in other DSWD FOs which may support the relief needs of the displaced families due to Super Typhoon Karding through inter-FO augmentation.

2. Prepositioned FFPs and Other Relief Items

- 68,679 FFPs available in Disaster Response Centers; of which, 37,850 FFPs are at the National Resource Operations Center (NROC), Pasay City and 30,829 FFPs are at the Visayas Disaster Resource Center (VDRC), Mandaue City.
- 242,897 FFPs available at DSWD FOs I, II, III, CALABARZON, MIMAROPA, V, NCR, and CAR.
- 200,038 FFPs in other DSWD FOs which may support the relief needs of the displaced families due to Super Typhoon "Karding" through inter-FO augmentation.
- PhP 673.60 million worth of other FNIs at NROC, VDRC, and DSWD FO warehouses.



Department of Public Works and Highways

- Activated the DPWH DRRM Teams of Regional and District Engineering Offices.
- Strategically prepositioned Quick Response Assets (QRA) for response operations.
- Submitted all DPWH available assets that can be used by the Logistic Cluster during disaster and post-disaster operations.
- Conducted other activities include pruning of trees, declogging of drainage, clearing of waterways, etc.
- Installed warning signs/barricades.



Department of Agriculture (DA)

- Prepositioned seeds for rice, corn, drugs and biologics for livestock and poultry needs at DA-RFO5.
- Placed assistance for the early harvesting of rice and corn, readily available in every province at Research Outreach Stations (ROSeS) and the Regional Office.

Bureau of Fisheries and Aquatic Resources (BFAR)

- Adopted appropriate Level Alert (depending on typhoon signal and advisory from DOST-PAGASA and OCD I/RDRRMC I).
- Activated the BFAR RFO I Command Center
- All PFOs, Division Chiefs, Station Heads, and Project Leaders were advised to secure people, facilities (buildings, boats, etc.), and projects within AORs.
- Response Group/Quick Response Teams were advised to be on alert and office vehicles and floating assets ready/prepared for deployment anytime needed.



NDRRMC Response Clusters

FOOD AND NON-FOOD ITEMS (F/NFIS)

The DSWD Central Office (CO), Field Offices (FOs), and National Resource Operations Center (NROC) have stockpiles and standby funds amounting to Php1,166,404,241.59 with breakdown as follows:

Standby Funds - A total of Php186,429,629.22 standby funds in the CO and FOs. Of the said amount, Php103,014,640.48 is the available Quick Response Fund (QRF) in the CO.

Stockpiles - A total of 511,614 family food packs (FFPs) amounting to Php306,370,864.27, other food items and non-food items (FNIs) amounting to Php673,603,748.10 are available.

Cost of Humanitarian Assistance Provided

A total of ₱18,529,137.90 worth of assistance was provided to the affected families; of which, ₱17,441,355.70 from the DSWD, ₱1,071,031.20 from the Local Government Unit (LGU) and ₱16,751.00 from Other Partners

DSWD- Disaster Response Management Bureau (DRMB)

Coordinated action with the Office of the Secretary and National Resource and Logistics Bureau (NRLMB) on the release of 100 FFPs for OSEC QRT to be distributed to the families affected by STY Karding in the Province of Aurora and Polillo Island.

Directed FO 01, 03, CAR, 4A to conduct emergency procurement for bottled water.

Coordinated with Maynilad for possible augmentation of Bottled Water for the FOs affected by STY Karding.

Facilitated the delivery of 500 FFPs to be distributed to the families affected by STY Karding in the Province of Aurora and Polillo Island.

Facilitated the delivery of 1,600 FFPs and 1 Generator sets for Dingalan, Aurora

Facilitated the delivery of 2 Generator sets to FO 3

Facilitated the delivery of 1,000 FFPs to Real, Quezon

Facilitated the donation from International Organization for Migration (IOM) intended for distribution to the following areas: 2,000 tarpaulins to San Fernando, Pampanga and 1,000 tarpaulins to Real, Quezon

Facilitated the provision of bottled drinking water to FO 3: 250 bottles of 6 liters drinking water and 600 bottles of 350 ml drinking water

Facilitated the delivery of 250 (6 liters) and 600 (350 ml) donated bottled water to FO 4A Dasmariñas Warehouse.

Facilitated the delivery of 250 (6 liters) and 600 (350 ml) donated bottled water to FO III, San Fernando Warehouse

Coordinated and facilitated the airlift of 1,000 FFPs from NROC, Pasay City to Polillo Island

Allocated 1,500 FFPs and 100 Hygiene Kits, 10 Sleeping Kits to OSEC-QRT for delivery to Rodriguez Rizal

DSWD FO CAR

Prepositioned the following relief items to DSWD Warehouse in Brgy. Camanggan, Laog City, Ilocos Norte: 3,000 FFPs, 500 Hygiene Kits, 100 Kitchen Kits, 50 Family Kits and 50 Sleeping Kits

DSWD FO NCR

Provided food to the 141 stranded passengers at Manila North Port

Continuously facilitating the provision of 2,000 FFPs to Marikina City, 1,150 FFPs to Quezon City, and 300 FFPs to Taguig City requested by the LGUs/Legislators

DSWD FO MIMAROPA

The City Social Welfare and Development Office (CSWDO) of the LGU of Calapan City, Oriental Mindoro provided the stranded passengers with malongs, mats, and food

The LGUs of Oriental Mindoro and Odiongan, Romblon provided the stranded passengers with food

DSWD FO II

Provided 59 FFPs amounting to P30,346.00 to the affected families

Prepositioned a total of 1,345 FFPs amounting to P675,190.00 of which 1,000 FFPs in Alfonso, Castañeda, 45 FFPs in SWAD Office in Nueva Vizcaya, and 300 FFPs in Cabanatuan, Isabela

Provided 13 FFPs amounting to P6,656.00 to the affected families in Diadi, Nueva Vizcaya

DSWD FO III

On-going delivery of 11,200 FFPs from NROC out of the 20,000 FFPs requested for augmentation

Procured 3,000 bottles of 7-liter purified drinking water for distribution to the affected families

DSWD FO V

Prepositioned the following relief items to Municipality of Vinzons in Camarines Norte: 200 Family Kits, 200 Hygiene Kits, 200 Kitchen Kits, 200 Sleeping Kits, 100 Rolls laminated sacks, 1,000 blankets and 2,000 malong

Delivered 500 FFPs as prepositioned relief goods in Vinzons, Camarines Norte.
Provided distilled water to 86 families taking temporary shelter at Vinzons Pilot Elementary School in Vinzons, Camarines Norte
Provided 20 FFPs to the stranded passengers at Virac Port in Catanduanes
Facilitated the distribution of 27 FFPs to strandedees at Port Management Unit, Pasacao Port, Camarines Sur
Continuously facilitating the distribution of 88 FFPs at CNPPO and unloading of 88 hygiene kit to MDR Basud, Camarines Norte
Provided 20 FFPs to the stranded passengers in Virac Port and 86 pcs. of 66L distilled bottled water to displaced individuals and/or families in ECs in Camarines Norte
DSWD FO V together with PLGU of Matnog, Sorsogon and Pasacao, Camarines Sur provided hot meals amounting to P10,500.00 for the stranded passengers in Matnog, Port and Pasacao Port

DSWD NRLMB

On 27 Sept 2022, augmented through the release of a total of 14,610 packs/ kits (FFPs, hygiene kits and sleeping kits) to the DSWD Field Offices III & CALABARZON and the DSWD-OSEC, distributed to areas in Pampanga, Aurora, Quezon Province, Cavite, Rizal, and Polillo Island

DSWD NROC

On 26 Sept 2022, completed the release of a total of 3,200 FFPs to DSWD FO III and started the release of 20,000 requested FFPs of DSWD FO CALABARZON

OCD CO

Accounted the total amount of QRF Standby Fund, amounting to Php 343,195,701.55 and stockpile of NFIs from OCDROs I, II, III, CALABARZON, MIMAROPA, V, VI, and CAR, with a total of 298,042 items (i.e. hygiene kits, family packs, sandbag, facemask) amounting to Php92,675,182.69

CAMP COORDINATION AND CAMP MANAGEMENT and INTERNALLY DISPLACED PERSON PROTECTION (CCCM and IDP)

Accounted and continuously monitoring of 10,232 families or 39,998 persons currently taking temporary shelter in 490 evacuation centers in Regions I, II, III, CALABARZON, and V
DSWD FO III thru Assistance to Individuals in Crisis Situation (AICS) distributed P5,000.00 worth of financial assistance of 475 families affected by the onslaught of STY Karding in Dinagalan, Aurora
DSWD FO CALABARZON thru AICS distributed P5,000.00 worth of financial assistance of 46 families affected by the onslaught of STY Karding
DepEd accounted public schools used as evacuation centers
DSWD Field Office II Municipal Action Team (MAT) conducted damage assessment of the houses affected by the onslaught of Super Typhoon Karding in Brgy. Aparri Cagayan

SEARCH, RESCUE AND RETRIEVAL (SRR)

Deployed a total of 50 SRR teams from AFP and BFP to affected areas in Regions I, II, III, CAR and VI and accounted available standby resources

LOGISTICS

Accounted available transportation and operational support assets:

- Air: 23 fixed and rotary
- Land: 2,645 vehicles, vans, fire trucks, trucks, wing vans,
- Sea: 210 sea vessels
- Generator sets: 52
- Water Treatment Units: 25

Accounted available road clearing and engineering assets:

- Heavy equipment: 1,590
- Personnel: 8,963

DSWD deployed three (3) land assets (32ft Wing Van)

EDUCATION

A total of 43 schools and 66 classrooms in Regions NCR, III, and V were used as evacuation centers
Convened concerned regions and divisions to discuss weather updates, Pre-Disaster Risk Assessment results and recommendations, preparedness for response measures undertaken by Central and field offices, and next steps to be undertaken at all governance levels.
Coordinated with the exposed regions and divisions on Essential Element Information such as class and work

suspension and schools used as evacuation centers.
Disseminated bulletins from DOST-PAGASA to exposed and affected regions and divisions

HEALTH

DOH HEMB

Activated Code White Alert Level and the 24/7 Operations Center
Health Emergency Response Teams (HERTS) were put on standby and ready for deployment
Mobilized logistical requests from CHDs CAR, Central Luzon, CALABARZON, and Metro Manila

CENTER FOR HEALTH DEVELOPMENT (CHD) I, MIMAROPA and CAR

Activated Code White Alert and 24/7 Operations Center
Prepositioned logistics to all its provinces
Health Emergency Response Teams (HERTs) were put on standby for deployment

CHD II

Activated Code White Alert and 24/7 Operations Center
Prepositioned logistics to all its provinces
Deployed HERTs in the affected area
Ongoing validation and monitoring of affected health workers and health facilities

CHD III

Activated Code White Alert and 24/7 Operations Center
Prepositioned logistics to all its provinces
Augmented additional logistics to PDOHO Pampanga and Bataan and provided psychotropic medicines to province
Deployed MRT/WASH Team to Nueva Ecija and Tarlac
Ongoing assessment of damaged health facilities

CHD CALABARZON

Secured communication channels for patient referral and coordination
Prepared additional drugs and medicines going to Polilio Group of Islands
Deployed Regional Team for RHA and provision of QUAD cluster services and logistics to Polilio Group of Islands
One (1) Medical Team from Batangas Medical Center was put on standby for deployment

LAW AND ORDER (LAO)

PNP deployed a total of 2,550 law enforcement personnel in evacuation centers, 480 in vacated and affected areas and 5,612 in public convergence areas including public markets, warehouses, gas stations, terminals, relief operations centers & distribution sites in Regions NCR, CAR, I, II, III, CALABARZON, MIMAROPA and V
Continuously monitoring and preventing looting incidents and other related violence against women and children; no reported cases as of writing

EMERGENCY TELECOMMUNICATIONS

Deployed a total of 60 emergency ICT equipment from DICT and OCD
Accounted 592 other available emergency ICT equipment ready for deployment from DICT, OCD and PNP-CES

DICT CO

DICT EOC monitored HF Radio Facilities in DICT Regional Cluster Offices
Requested the Public Telecommunications Entities to provide a status report on Telecommunication sites affected by the STY Karding

DICT CAR

Prepared response vehicle, communications equipment, and generator sets for possible deployment

DICT I

Prepared ICT equipment for possible deployment
Coordinated with PLDT on the status of PLDT and SMART cellular and internet services

DICT II

Provided temporary Internet connection at MDRRMO Command Center, Bayombong for the monitoring of Typhoon "KARDING"

Prepared ICT equipment and standby DICT Region 2 Response Team for possible deployment

DICT CALABARZON

Prepared DICT MOVE vehicles and on standby for possible deployment

Coordinated with HTECH Corporation for the transfer and activation of VSATs to General Nakar and Pollilo Group of Island

Coordinated with Quezon PDRRMO, LGU Candelaria, LGU Real for possible deployment of equipment and responders to said affected areas

DICT V

Conducted onsite monitoring of Free Wifi Sites and operation of HF Radio in DICT Catanduanes and DICT Masbate Offices

PUBLIC TELECOMMUNICATIONS ENTITY (PTE) - PLDT AND SMART

Prepositioned mission-critical manpower and equipment as #KardingPH intensifies into a super typhoon

Activated quick response teams and deployed generator sets in Tuguegarao and Gattaran, Cagayan

Libreng Tawag (free calls) and Libreng Charging (free charging) stations were prepared for possible deployment in areas that will be heavily impacted by the super typhoon to serve the communication needs of the affected residents

Provided Libreng Tawag and Libreng Charging stations

GLOBE

Ongoing restoration works in the affected areas

Provided Libreng Tawag, Libreng Charging, and Libreng WiFi (LTLCLW) stations in 7 sites across Luzon

DITO

Planned for the deployment of generator sets and restoration of services in all affected areas

Region 1

OCD REGIONAL OFFICE 1

- Activated the RDRRMC1-EOC for close monitoring of the situation
- Issued RDRRMC1 Memorandums No. 86 and 87 for the Activation of RED ALERT STATUS ICOW TS "KARDING" to RDRRMC1 Member Agencies and P/C/MDRRMCs.
- Issued RDRRMC1 Memorandum Nos. 63 and 64 re Preparedness Measures of RDRRMC1 Member Agencies and P/C/MDRRMCs.
- Activate respective Emergency Operation Center for monitoring of area of responsibility (AOR) - Attend emergency meetings
- Monitor the weather situation thru PAGASA website
- Strengthen risk communication
- Ensure safety and secured response activities following COVID-19 health protocols
- Conducted Response Cluster Meeting
- Attended Radio Program

DSWD-FO1

- DSWD Field Office 1 is closely monitoring the movement of Tropical Storm "KARDING" through the Department of Science and Technology — Philippine Atmospheric, Geophysical and Astronomical Services Administration (DOST PAGASA) and in close coordination with the Regional Disaster Risk Reduction and Management Council 1 (RDRRMC1)
- Prepositioned a total of 1,000 FFPs, 50 hygiene kits, 50 family kits, 50 kitchen kits, 50 sleeping kits, and 5 laminated sacks to Satellite Warehouse, Infanta, Pangasinan
- DSWD Field Office 1 headed by Ms. Sheryl' J. Bringas and Ms. Juvynel E. Angelito are currently attending the Pre-Disaster Risk Assessment (PDRA) facilitated by the Office of Civil Defense in preparation for the possible effects of the Tropical Storm "KARDING". The following are the highlights of the meeting, to wit:
 - Weather forecast and updates

- Landslide and Flood Susceptibility

DOH CHD-1

- Attended the Pre-Disaster Risk Assessment by the RDRRMC- 1 The meeting ended with other partner agencies on the raising of Code Alert Level of TS "KARDING" to Code "Red" based on Charlie Protocol. Upgrading from Code "White" to Code "Blue"Alert Level in Region I in relation to the Tropical Storm "CARDING".
- All Health Emergency Management Teams and all Health Emergency Personnel on duty are on-call and ready for deployment should the need arise.
- All Provincial DOH Offices advised to continue daily reporting of relative events every 7:00 am, 11 am, 4:00 pm and 11 pm. Zero reporting is also encouraged.
- Dissemination of Code "Blue" Alert level Memo through email, SMS, Calls to PDOHOs, and concerned offices for the monitoring and updating of logistics.
- Continuous monitoring of weather bulletins for guidance.
- 24/7 Operationalization of the Emergency Operation Center (EOC) with 2 Emergency Officers-on-Duty (EOD). Submission of situational report no. 1 to the Responsible Official and then to HEMS Opcen.

NTC

- Monitoring of the status of Public Telecommunications Entities (PTE1s) services ensuring uninterrupted telecommunications in Region 1.
- Ensuring the functionality and availability of all office emergency telecommunications equipment. backup power supplies and safety equipment for utilization when needed.
- Activating all accredited local Civic Action and Amateur Radio Groups to closely monitor the status of communications lines in their respective area/s of jurisdiction.
- Provide "Libreng Tawag and Libreng Charging Stations" in coordination with the PTE'S as situation warrants.

DILG R1

- DILG Provincial Office disseminated weather advisories via text messages/facebook messenger and communications via emails to the PGIN and DILG Field Officers.
- DILG Field Offices in turn disseminated weather advisories to their respective AORs.
- DILG Field Offices updated the LGU Preparedness Monitoring Sheet for TD KARDING
- DILG Field Offices submitted copy of Proof of Service
- DILG Field Offices give updates on situational report in their respective AOR

DA RFO1

1. Activation of the DA Regional DRRM Operation Centers;
2. Prepositioned seeds for rice and corn, drugs and biologics for livestock and poultry in safe storage facilities;
3. Coordination with the Local Government Units counterparts, and other Regional DRRM -related offices in monitoring of STS "KARDING";
4. Continuous dissemination of advisory to the APCOs, LGUs, and farmer leaders for them to disseminate the same information to the community and local farmers for their farm operation activities;
5. Monitoring of the actual field situation.

BFAR R1

- Adopt appropriate Level Alert (depending on typhoon signal and advisory from DOST - PAGASA and OCD1/RDRRMC1) and all employees advised.
- Activate BFAR RFO I Command Center
- Monitor and post Status Updates from the PAGASA on typhoon situation
- Maintain communication between Command Center and Provincial Coordinators copy furnished Disaster Focal Person and Regional Director
- Relay status updates to Disaster Focal Person and Regional Director
- Consolidate reports and follow reporting schedules

- All PF0s, Division Chiefs, Station Heads, Project Leaders are advised to secure people, facilities (buildings, boats, etc.) and projects within AORs
- Response Group/Quick Response Teams advised to be on "Alert" and office vehicles and floating assets ready/prepared for deployment anytime needed.

NIA R1

- Inspection of major gates of various
- Irrigation Systems are being conducted and see to it that all Intake Gates are closed and all Sluice gates are open.
- Ensure of adequate fuel and oil for motorized gates.
- Service vehicles and heavy equipment needed for monitoring should be at their functional capacity.
- Disaster Risk Reduction & Management Teams (3 teams) are at their alert capacity prior to typhoon.
- Coordination with various LGUs regarding their plans and activities
- Inform Irrigators' Associations (IAs) regarding preparedness measures to be undertaken.

PDRRMO ILOCOS NORTE

- Inform all Barangay Chairmen and Officials in your City/Municipality of the tropical depression and for them to immediately disseminate the same to all residents and take all necessary precautions, preparations and regularly monitor weather updates.
- Regularly monitor the health condition of vulnerable groups; senior citizens, PWDs, pregnant women and children.
- Strictly prohibit children and other high-risk groups from swimming, fishing in swollen rivers and creeks.
- Advise all residents to limit outside exposure (only when necessary) and stay indoors especially when there are strong winds, heavy downpour, thunderstorms accompanied by lightning.
- Advise Barangay Officials and farmers/livestock raisers to ready animal shelters in safe and secure areas and for fishermen not to venture out to sea when there is a gale warning/big waves, strong winds, thunderstorms or adverse sea weather conditions. Additionally, advise families to immediately secure dwellings.
- Conduct inspection of Evacuation Centers and ensure their functionality. Evacuation Centers must be configured to strictly maintain health protocols-social distancing must be observed, thermal scanning of all evacuees, provision of hand washing areas. All evacuees must wear face masks at all times.
- Ready equipment-dump trucks, backhoes, payloaders, rubber boats, evacuation centers, ambulances, food packs, relief goods, medicines, SAR Teams, personnel and other resources and constantly monitor flood, landslide, and storm surge risk areas.
- Advise contractor of roads and bridges and other infra projects to provide adequate reflectorized warning signages.
- Implement Pre-emptive and or forced evacuation of residents in highly vulnerable areas to flooding, storm surges and landslides.
- Constantly monitor weather conditions and Conduct Pre-Disaster Risk Assessment Meeting and activate your Emergency Operations Center, if necessary and submit regular situational report to the Resiliency Office.

PDRRMO ILOCOS SUR

- Activated the PDRRMC Ilocos Sur Emergency Operations Center located at Provincial Farmers Livelihood Center, Barangay 111, Vigan City, Ilocos Sur.
- Issued and disseminated PDRRMC Memorandum No. 121-2022 (Preparedness Measures for Tropical Depression "KARDING").
- Established proper communication ahead of time for immediate response.
- Prepositioned WASAR, USAR, medical equipment and rescue vehicles for emergency purposes.
- SRR, USAR, WASAR and Medical teams are on standby ready for deployment in case an emergency arises.
- All C/MDRRMOs are advised to closely monitor their AOR.
- Track of Tropical Depression "KARDING" is being monitored 24/7.
- Tropical Cyclone Bulletin from DOST- PAGASA is being disseminated to C/MDRRMOs through text message and social media.
- Tropical Cyclone Bulletin for Tropical Depression "KARDING" is posted on PDRRMC Facebook page.

PDRRMO LA UNION

PDRRM OPERATIONS CENTER (PDRRMOC)

- 24 Sep 2022; 1000H - Conduct PDRA meeting
- 23 Sep 2022; 1700H - PDRRM EOC raised the alert level from BLUE to RED
- All PDRRMO personnel are requested to stand by for possible mobilization.
- All equipment was checked and ready for deployment.
- C/MDRRMOs are advised to send their preparedness measures to Provincial PDRRMC-EOC.
- Continuous incident monitoring in all 20 component LGUs in the province through 911 PSAP.
- The Disaster Operation Center has raised into RED ALERT STATUS together with all thirty-three (33) BDRRM Committees.
- Continuous monitoring of the situation is implemented within the municipality.
- More than 500 food packs are in the stockpile ready for release if it is needed by our constituents.
- SAR Teams are on standby ready for deployment, clearing equipment, and response vehicles likewise are on standby.

PROVINCIAL GENERAL SERVICES OFFICE (PGSO)

- Vehicles, drivers, and utility personnel are on standby for possible deployment.
- Alerted all personnel to closely monitor weather conditions and any untoward incident in the province.
- Prepositioning of Food and Non-food items, readily available for distribution

PROVINCIAL SWDO

- Alerted all personnel to closely monitor weather conditions and any untoward incident in the province.
- Prepositioning of Non-food items, readily available for distribution

PROVINCIAL ENGINEERING OFFICE (PEO)

- Heavy equipment and vehicles are checked and ready for deployment
- Alerted all personnel for possible mobilization

DEPED SCHOOLS DIVISION LA UNION

- Sept 25, 2022- issued advisory no. 110 on the reiteration of DepEd order no. 37 s. 2022 in relation to Typhoon Karding.

CITY OF SAN FERNANDO DRRM OPERATION CENTER (CDRRMOC)

- Provided information to 59 barangays regarding weather updates & preparedness measures
- through the use of social media and text messaging- CDRRMO & CRO
- Inventory of disaster equipment, assets, and vehicles of frontline offices and partner agencies
- Disseminated CDRRMC Memo No. 027 series of 2022 Raising of Blue Alert Status and preparedness measures for Tropical Storm KARDING
- Continuous monitoring of weather thru the Command Center

AGOO DRRM OPERATIONS CENTER (MDRRMOC) - 24 Sep 2022

- Conducted Pre-Disaster Assessment
- Advised BDRRMC to standby for possible untoward incident.
- Provided weather advisory to townspeople through social media and text messages.
- Maintained Emergency Operation Center Code Red Alert Status for
- Covid-19 and Blue Alert Status for Typhoon Florita.
- Coordinated with the MSWDO for stockpiled food and non-food items
- All equipment and assets ready for deployment
- Monitoring of weather updates and forecasts.
- Continuous monitoring of the status of the AOR

ARINGAY DRRM OPERATIONS CENTER (MDRRMOC)

- All teams and barangays are on blue alert status
- OpCen is on Operation Listo Alert Alpha
- All 24 barangays are informed about the latest updates on Typhoon "KARDING"
- Monitoring Team, Medical Team, and Clearing Team are on Duty
- Aringay River Water Level and Coastal areas are monitored
- Continuous communication with BDRRMCs for status updates.

BURGOS DRRM OPERATIONS CENTER (MDRRMOC) - 23 Sep 2022

- Disseminate information regarding the occurrence of the typhoon through ABC meeting to all Punong

Barangays

- Raised public awareness about hazards, vulnerability & risk, and early warning signs and countermeasures, especially for families in danger zone barangays (Caoayan, Dalacdac, Lower Tumapoc, Delles, Agpay & Linuan)
- Conducted inventory of supplies and equipment and availability of stockpiles
- Convened the MDRRM Council and conduct a pre-disaster risk assessment meeting
- Continuously monitor the situation of all barangays & dissemination weather bulletin
- Prepared evacuation centers
- Ensured proper coordination with the DILG, OCD, DSWD, DOH, and the PDRRMO

LUNA DRRM OPERATIONS CENTER (MDRRMOC)

- All BDRRMCs were given an advisory to monitor their AOR and submit reports if any regarding STS Karding

NAGUILIAN DRRM OPERATIONS CENTER (MDRRMOC)

MDRRMC convened, issued notices by the chairperson

- Emergency Operation Center (EOC) activated
- Disaster Reporting and Monitoring System utilized for timely and regular updating
- All emergency equipment, assets, and resources inspected, made available, and ready for deployment
- Site inspection for the activation of Barangay DRRMC Operations Centers
- Maintained close coordination with partners and stakeholders
- Coordinated with partner responders, disaster response teams activated IEC on evacuation processes and early warning systems done in barangays
- especially in hazard-prone areas.
- Monitor barangays and sending of updates to all Punong Barangay to coordinate
- incidents within their AOR and report any untoward incidents to the MDRRMO

PUGO DRRM OPERATIONS CENTER (MDRRMOC)

Emergency operations center activated

MDRRMC convened for PDRA, all BDRRMC'S focal persons were notified and acknowledged, and instructions on disaster preparedness and response were provided

Rescue equipment and vehicles prepared

Continuous weather monitoring and advisories via the social media platform

Continuous monitoring of identified risk areas (rivers/landslide prone), evacuation centers prepared

Deployed rescue personnel for continuous monitoring within the municipality coordinated with response clusters (BFP, PNP, rescue volunteers)

SAN GABRIEL DRRM OPERATIONS CENTER (MDRRMOC)

- Coordinated with the Punong Barangays regarding Typhoon KARDING
- Conducted roving within the AOR
- Operation Center is activated
- Coordinated with the activate their BDRRMC and to check their respective AOR and report to concerned agencies for any damages and informed them to be vigilant at all times
- Coordinated with agencies with disaster emergencies concerns
- All tourist spots within San Gabriel are Temporarily close

SAN JUAN DRRM OPERATIONS CENTER (MDRRMOC)

- 24 Sep 2022; 1300H - EOC on RED ALERT STATUS
- All BDRRMCs are advised to conduct meetings, and prepare evacuation sites and to execute pre-emptive evacuation when applicable

SANTOL DRRM OPERATIONS CENTER (MDRRMOC)

LDRRM Council meeting conducted

- Update and monitor for Tropical Storm KARDING.
- Continues communication with BDRRMCs for status updates.
- Stand-by equipment and assets for deployment
- Availability of relief goods ready for distribution
- MDRRMO OpCen activated

STO. TOMAS DRRM OPERATIONS CENTER (MDRRMOC)

- Operation Center activated
- Continuous Weather Monitoring and dissemination of weather updates thru Messenger and
- Official MDRRMO Facebook Page from PAGASA, DILG CODIX, NDRRMC, RDRRMC 1, OCD1, and

PDRRMO to the BDRRM and the general public.

- Provided thru Messenger and social media platforms (Facebook Official Page of MDRRMO), the copy of the memorandum on the activation of the Disaster Monitoring and Reporting on TC KARDING of the BDRRM
- Reviewed LDRRM/ Contingency Plans and Hazard Risk Maps
- Advised BDRRMC to be prepared for the hazards that might be brought by the tropical cyclone "KARDING".
- Provided BDRRM a copy of the MGB List of Identified Areas in the Barangays prone to flooding, landslide and debris flow, thru messenger.
- Readied pre-emptive/force evacuation plans
- Organized Administrative/Logistical Support Team

SUDIPEN DRRM OPERATIONS CENTER (MDRRMOC)

- Municipal EOC is activated
- 24-Hour Duty personnel
- Rescue Teams are on standby
- Rescue vehicles, and heavy equipment is ready and ready to be deployed if needed
- SAR equipment is available
- Stockpile of FFPs and NFIs are available
- Monitoring and dissemination of weather advisories
- BDRRMC Opcen are activated
- Monitoring of barangay situation

ROSARIO DRRM OPERATIONS CENTER (MDRRMOC) - 24 Sep 2022

- MDRRMC together with 33 Brgy captains conducted Pre-Disaster Risk Assessment in preparation for the upcoming Typhoon "KARDING", the PDRA was presided by no other than our MDRRMC Chairman Atty. Bellarmin A. Flores II along with our MLGOO Eufemia P. Apostol.
- The Disaster Operation Center has raised into RED ALERT STATUS together with all thirty-three (33) BDRRM Committees.
- Continuous monitoring of the situation is implemented within the municipality.
- More than 500 food packs are in the stockpile ready for release if it is needed by our constituents.
- SAR Teams are on standby ready for deployment, clearing equipment and response vehicles likewise are on standby.

PDRRMO PANGASINAN

- Raised Red Alert status in the Province of Pangasinan as of 5:00PM of September 23, 2022
- Continuous monitoring of the situation in the province (Weather, San Roque Dam, River system)
- Conducted Pre-Disaster Risk Assessment at 1:00 PM September 23 ,2022
- Incident Management on standby for possible deployment
- 2 SAR teams on standby for possible deployment
- Informed all Mayors and LDRRMOs through Smart Messaging Suite re: raising of alert status and encouraged them to conduct Pre Disaster Risk Assessment
- Information dissemination on preparedness and advisories through Tri-Media and social media to ensure public safety
- Issuance of PDRRMC Memorandum No. 2022-04 re: Preparedness Measures for TS Karding
- PSWDO: 2 teams on standby for possible relief operations.
- PNP: 8 teams on standby for possible deployment.
- BFP: 3 teams on standby for possible clearing operations.
- PEO: 10 dump trucks on standby for possible deployment
- PCG: 7 teams on standby for possible deployment and sea patrol.
- PHO: 1 team on standby for possible medical response
- GSO: 2 on-call teams for possible clearing operations.
- AFP (71st Battalion): 2 teams are on standby for possible deployment.
- Prepositioning of water assets at Calasiao.

CDRRMO DAGUPAN

- On Red Alert Status.
- Conducted Pre - Disaster Assessment (September 24, 2022/1000H)
- CDRRMC and BDRRMC Activated.
- Disseminated PAGASA Weather Bulletin, DILG Advisory, and RDRRMC Memorandum No. 87 to CDRRMC and BDRRMC.
- Coordination with CDRRMC, DILG, BDRRMC and Partner Agencies.
- CDRRMO/PARMC monitor Tropical Cyclone Bulletins/Warnings.
- PNP, BFP, PNP Maritime Group, PCG, and PN on alert with SAR Response Team, Equipment, and Vehicles.
- CHO, CSWD, CEO, CNO, and POSO personnel are on alert with personnel on duty.
- Coordinated with DepEd for Evacuation Area.
- BDRRMC is on alert with personnel on duty, conducts monitoring activities, and conducts IEC and Pre Emptive Evacuation. Barangay Operation Center and Barangay Evacuation Center activated.
- Perform necessary preparedness and response activities.

Region 2

MDRRMC Ramon, Isabela

- Rescue 3:16 on alert status.
- Continuous monitoring of AOR.
- Continuous monitoring of Weather updates and widest dissemination of BDRRMC's Thru SMS and Radio communications.
- Continuous monitoring of Water Level and Status of Magat Dam Reservoir.

CDRRMC Ilagan City

- EOC on RED alert status
- Continuous monitoring and tracking of TS Karding gathered DOST-PAGASA.
- Maintained all communication/Hotline of Rescue 1124 emergency operation center open for inquiries regarding TS Karding and emergency assistance.
- Rescue 1124 on standby for operation along with BFP Ilagan, Ilagan Filipino Chinese Volunteers Fire Brigade and ISELCO II.
- Conducted CDRRMC Emergency Meeting on September 23, 2022 at 2:00PM.
- Issued Memorandum No. 19 s. 2022 re Preparation for Typhoon KARDING
- Issued Memorandum No. 20 s. 2022 dated September 23, 1011 on Emergency and Response Preparedness Protocols and Raising of Alert Status of LDRRMOC and BDRRMOC to RED at 0800H of September 24, 2022.

CDRRMC Cauayan City

- Attended the PDRA meeting conducted by CVDRRMC headed by OCD 02 Regional Director, Sir Leon DG Rafael Jr
- EOC activated and raised the alert level to Red as per Chairperson's Guidance on the PDRA meeting regarding Tropical Storm Karding
- Advised all CDRRM council members on the status of Tropical Cyclone Karding
- Advised all 65 Barangay(s) to activate BEOC
- Continuous monitoring on the Status of Tropical
- Continuous issuance of early warning thru Radio, Text blast (Smart Messaging Suite), social media accounts, and media partners (radio stations)
- Preparing water assets for possible flooding
- Rescue 922 personnel pre-positioned in different regions of Cauayan City 24/7
 - ? 1. Rescue base = Poblacion
 - ? 2. QRB 2 = East Tabacal
 - ? 3. QRB 4 = West Tabacal
 - ? 4. QRB 5 = Forest Region

- Automatic implementation of Liquor Ban in the City of Cauayan.
- Incident Management Team on standby.

MDRRMC Tumauni, Isabela

- EOC on red alert status.
- Continuous monitoring of low-lying barangays.
- Continuous monitoring of weather updates from PAGASA.
- BDRRMC on standby.
- Rescue 811 on standby 24/7.

MDRRMC Sto. Tomas, Isabela

- Continuous monitoring of Weather updates and advisories.
- Continuous coordination with BDRRMC.
- Monitoring of Overflow Bridges.
- Rescue Team standby.

MDRRMC San Isidro, Isabela

- Continuous monitoring of flood vulnerable areas.
- Continuous monitoring thru social media and PAGASA Web Page.
- Monitored BDRRM EOC on 24/7 duty.
- LDRRM OpCen on 24/7.
- Rescue 168 on standby.
- Stock pile secured by the barangay for possible distribution.
- Maintained Alert status imposed.

MDRRMC Santa Maria, Isabela

- Rescue101 on standby mode for any emergency incident.
- Continuous monitoring of weather updates (PAGASA-DOST Weather Updates).
- Continuously monitoring of AOR.
- Continuous Information dissemination and close coordination to BDRRMCs thru MDRRMO social media account.
- Monitoring of Cagayan River Basin (Middle Cagayan)

MDRRMC San Mateo, Isabela

- Conduct of Pre-Disaster Risk Assessment (PDRA) meeting on September 24, 2022 re possible effects STS "Karding" and preparedness measures to be undertaken by the MDRRMC.
- The Municipal DRRMC-Emergency Operations Center raised its alert status from "BLUE" to "RED" in addition to the COVID-19 response operation starting 1800H 24 September 2022.
- On standby alert of the MDRRMO/Rescue personnel, BFP, PNP, MSWDO, Municipal Engineering Office, and Municipal Health Office especially the rescue teams for possible deployment.
- Inventory of resources of each agency/office.
- Evacuation centers were readied in accordance with the COVID-19 protocols in evacuations.
- Activation of the Municipal Incident Management Team (IMT) if necessary.
- Camp coordination and camp management teams on standby.
- Dissemination of advisories for STS "Karding" to the MDRRMC member agencies and Barangay DRRMCs.
- Conduct of stockpiling of food and non-food items.
- Alerted all the barangays especially those near the main canals and creeks for possible flooding due to rains brought by STS "Karding".
- Strict implementation of the liquor-ban.
- 24-hour manning of the MDRRMC-EOC.

- Continuous monitoring of the track and possible effects of STS “Karding” and dissemination to MDRRMC member agencies and Barangay DRRMCs.
- Continuous monitoring of the water level especially at San Roque-Bagong Sikat Bridge.

MDRRMC San Agustin, Isabela

- Rescue111 on standby 24/7.
- Continuous monitoring of AOR.
- Continuous monitoring of Weather updates.
- Monitoring Water Level of Masaya Sur bridge.
- Emergency Operations Center on Red Alert Status.
- Strictly implemented No Sail, No Fishing and No Swimming Policy in rivers within AOR.
- Ensured operationalization of LISTO Protocol.
- Prepositioned and on available status of all response assets, relief, medical and other supplies.
- Ensured availability of all identified safe Evacuation Centers.
- Conducted pruning of trees and cleaning of canals/ sewerage system.
- Strict implementation of Minimum Public Health Standards in all Preparedness and Response Actions.
- Conducted massive information dissemination.
- Ensured functionality of all back-up communications.
- In close coordination with partner agencies.

MDRRMC Roxas, Isabela

- Continuous monitoring of weather updates and Rainfall Advisory (PAGASA weather updates).
- Continuous monitoring of all river water level within AOR.
- Continuous monitoring of all low-lying areas & flood prone areas within AOR.
- Standby SAR team and all rescue assets.
- Continuous information dissemination of weather updates and Rainfall Advisory to BDRRMCs thru close coordination specially to all flood prone brgys. Of this municipality and info. Updates thru MDRRMO Roxas social media account.
- Activated EOC.
- Spot inspection of all operation and evacuation centers of low lying and flood prone area of this municipality.

MDRRMC Reina Mercedes, Isabela

- Rescue 512 on standby.
- Continuous monitoring of AOR.
- Continuous monitoring on weather updates and widest dissemination to BDRRMC thru messenger group.

CDRRMC Santiago City

- Continuous monitoring of AOR.
- Continuous monitoring of PAGASA weather advisories, typhoon bulletins and widest dissemination.

MDRRMC Palanan, Isabela

- Activated EOC.
- MDRRMC Emergency meeting re preparation for STS Karding.

MDRRMC Maconacon, Isabela

- Continuous monitoring of AOR (Sea and River Condition)
- Continuous monitoring of Weather Updates and widest dissemination to BDRRMC's thru SMS and Radio;

- Operation Center on Alert Status;
- Conducted PDRA;
- RESCUE 715 on standby;
- Strict implementation and monitoring of No Sail, No Fishing Policy, and No Swimming Policy.

MDRRMC Jones, Isabela

- Information dissemination thru social media re weather update ; TS "KARDING".
- Continuous monitoring of low lying areas.
- Continuous monitoring of weather updates from PAGASA re TS "KARDING".
- Rescue 42 on standby

MDRRMC Echague, Isabela

- Continuous monitoring of AOR.
- Continuous monitoring of Weather Updates and widest dissemination.
- MDRRMC Emergency meeting re: TS Karding Preparedness measures.
- Continuous communication and coordination with BDRRMC.
- Continuous monitoring of overflow bridges and low-lying areas.
- Continuous conduct of IEC through social media and MDRRMO Echague Facebook page.
- Echague Rescue were on standby 24/7.
- Maintained all communication/hotline of Echague Rescue for inquiries and for all emergency assistance.

MDRRMC Divilacan, Isabela

- Conducted PDRA during the MDRRMC emergency meeting held on September 23, 2022 and thereby activated the EOC and Cluster Team
- Continuous dissemination of Public Information and Warning thru social media (GC) and VHF Radio Transceiver to give early warning.
- Maintained Continuous Weather and Sea Monitoring (TS KARDING).
- Maintained communication with all barangay through radio transceiver (VHF).
- Implementation of No sail policy and liquor ban through Tambuli and Radio Transmission.
- Rescue 314 on standby 24/7.

MDRRMC Delfin Albano, Isabela

- Conducted Pre-Disaster Risk Assessment Meeting on September 23, 2022 at 3:00 PM attended by the MDRRMC Chairman and Members;
- Ensured operationalization of LISTO Protocols;
- Continuous monitoring of weather updates issued by the DOST-PAGASA;
- Continuous dissemination of Weather Bulletin Updates/Warnings/Advisories;
- Continuous monitoring of water level status at Cagayan River Basin, Delfin Albano-Tumauini Bridge, San Antonio, Delfin Albano, Isabela and Calinaoan Sur Bridge I located at Calinaoan Sur, Delfin Albano, Isabela;
- Conducted tree pruning and prepositioned response assets;
- Conducted IEC through social media platforms (messenger) to MDRRMC, BDRRMC, DART13 and volunteers and official facebook page;
- Maintained effective communication network system and linkages with other concerned agencies and ensure functionality of all back-up communications;
- All Search and Rescue Technician/EMRs are on standby or ready for possible deployment
- EOC and BDRMMC on alert
- MDRRMO-Operation Center is on RED alert status
- Activation of ICS.
- Prepositioned Response assets.
- Prepositioned Food and Non-Food Items.
- Prepared evacuation centers.

- Augmentation of Emergency Response Teams.
- Continuous sending of Situational Reports to higher/concerned agencies.
- Activated Contingency Plan for Typhoon

MDRRMC Cabatuan, Isabela

- Rescue 24/7 on alert status.
- Continuous monitoring of Weather updates and widest dissemination of BDRRMC's thru BDRRM messenger Group chat.
- Continuous monitoring of AOR.
- Maintain all communication/Hotline for assistance and emergency cases OPEN.

MDRRMC Cabagan, Isabela

- EOC on Red Alert Status.
- Monitoring of Overflow Bridges.
- Monitoring of flood prone and landslide prone areas.
- Continuous monitoring of Weather updates and advisories.
- Continuous IEC thru FB page (MDRRMO CABAGAN PAGE).
- Continuous coordination with partner agencies and BDRRMC.
- Cabagan Rescue Team 911 on Alert.
- Maintained all communication/Hotline of Cabagan Rescue Team 911 for assistance and emergency cases.

MDRRMC Aurora, Isabela

- Rescue811 on standby 24/7.
- Continuous monitoring of AOR.
- Continuous monitoring of Weather updates.
- Continuous monitoring of Water Level of Magat river and malacopa creek

MDRRMC Angadanan, Isabela

- Continuous monitoring of Weather updates and advisories.
- Continuous monitoring of water level.
- Continuous monitoring of AOR - Continuous IEC thru social media (FB page).
- Continuous coordination with partner agencies and BDRRMC.
- Rescue 115 on standby.

MDRRMC Kasibu, Nueva Vizcaya

- Continuous monitoring and dissemination of weather updates
- Disseminated Memorandum no.21-Series 2022 Re: Emergency Preparedness and Response (ERP) and Raising Alert Status at the MDRRM Operations Center ICOW Tropical Storm Karding "NARU" in the municipality to all MDRRMC members offices/agencies, BDRRMCs and other concerned through Messenger Group Chat and to the public through MDRRMO-Kasibu Facebook account
- MDRRM Operation Center is open 24/7 to monitor the weather updates and other incidents.
- Advised Kasibu Response Unit (KRU) to be standby in case of emergency situations.
- Rescue equipment and supplies are prepositioned in case of emergency.
- Conducted Pre-Disaster Risk Assessment (PDRA) today at September 25, 2022 at 5:00 PM in anticipation of the possible effects of Typhoon Karding.
- Conducted IEC/ Bandilyo at the landslide area of barangay Antutot and at the flood prone areas of barangays Kongkong and Poblacion.
- Conducted clearing operations.

MDRRMC Diffun, Quirino

- Conducted pre-emptive evacuation.
- Continuously monitored all national and overflow bridges, all major roads including landslide and flood prone areas.
- Rescue 702 were on stand-by for any emergency assistance during the onslaught of Super Typhoon KARDING.

MDRRMC Quezon, Nueva Vizcaya

- Activated Emergency Operations Center.
- Rescue Groups were on standby.
- Ensured functionality and availability of emergency communication lines.
- Continuous monitoring of weather.
- Closely coordinated with concerned response agencies.

MDRRMC Mallig, Isabela

- Continuous monitoring of AOR.
- Continuous monitoring of flood prone areas and water level of Casili Creek and Mallig River.
- Rescue 119 were on standby.
- Maintained all communication / hotline of Rescue 119 for emergency cases.
- Continuous monitoring of weather updates by PAGASA.
- Continuous conduct of IEC.
- Activated Emergency Operations Center.
- Strict monitoring and implementation of liquor ban.
- Continuous dissemination of weather updates through FB page.
- Continuous sending of situational report.
- Closely coordinated with partner agencies and BDRRMCs.

MDRRMC Alicia, Isabela

- Operation Center on Red Alert Status
- Continuous monitoring of low-lying areas
- Continuous coordination to BDRRMC and MDRRMC
- Continuous updating and posting of weather update from PAGASA through MDRRMC Alicia Facebook Page
- Continuous monitoring of 34 Barangay using the Radio Communication
- Continuous monitoring of Water Level of Ganano River

MDRRMC Saguday, Quirino

- In place early warnings and public address.
- Available FFPs ready for distribution.
- SRR equipment and responders are on standby ready for deployment.
- Continuous monitoring of the flood prone areas in the AOR specially Sitio Bulan.
- Conducted PDRA.

MDRRMC Nagtipunan, Quirino

- Activated EOC.
- Identified flood and landslide prone areas in the AOR.
- Prepositioned equipment ready for response.
- Conducted PDRA meeting.

MDRRMC Maddela, Quirino

- Standby 24/7 manpower and equipment.
- Activated the BDRRMCs for vigilant monitoring in the AOR.
- Continuous monitoring to hazard prone areas specially the overflow bridges in San Pedro and Manglad.
- 628 FFPs prepositioned and available ready for distribution.
- Ready to conduct pre-emptive evacuation to landslide and flood prone barangays as situation warrants.

MDRRMC Cabarroguis, Quirino

- Activated emergency responders.
- FFP are available and ready for distribution to 286 families likely to be affected by flooding, and 307 families likely to be affected by landslide in the AOR.
- Convened PDRA meeting.
- Continuous coordination to BDRRMCs.

MDRRMC Aglipay, Quirino

- Activated 24/7 monitoring especially to flood prone areas along Addalam River, and landslide prone areas in the AOR.
- SRR equipment and responders are on standby.
- Available 150 FFP at MDRRMO warehouse.

PDRRMC Quirino

- Continuous monitoring of AOR, river systems, landslide and flood prone areas
- Continuous dissemination of weather updates/advisories;
- Conducted PDRA Core Group meeting for TS KARDING on 23 September 2022, 3:00 PM;
- Close coordination with CVDRRMC and MDRRMCs
- Operationalization of LISTO protocols;
- Prepositioned ensure availability of response assets, teams, medical and relief items, communications equipment
- Activated PDRRMC EOC on 23 September 2022;
- Activated SRR and EMS responders ready for deployment;
- Ensure readiness of evacuation centers

PDRRMC Isabela

- Continuous monitoring of weather updates from PAGASA, Magat Dam status, all flood-prone and landslide-prone areas, waterways in anticipation for flooding, status of roads and bridges and coastal towns;
- Prepared WASAR equipment and prepositioned floating assets for possible augmentation.;
- DART Rescue 831 teams are on standby and ready for possible deployment if needed;
- Sent weather advisories and updates to all Local Chief Executives (LCEs) and C/MDRRMOs through Viber group, text message and email;
- Continuous coordination with the C/MDRRMOs;
- Continuous dissemination of weather updates/advisories;
- Text Messaging Alert System team was deployed in Northern Isabela to cascade weather forecast and advisories;
- Coordinated with Provincial Engineering Office to prepare dump truck for possible evacuation and Provincial Social Welfare and Development Office for the preparation of relief goods;
- Attended PDRA Core Group meeting for TS KARDING on 23 September 2022, 3:00 PM;
- Conducted Operations/deployment plans/Pre-deployment Briefing
- Activated Provincial EOC;
- Activated the Province of Isabela Response Clusters.
- Deployed teams in Jones and San Agustin, Isabela.

MDRRMC Villaverde, Nueva Vizcaya

- Continuous monitoring of AOR.
- Conducted Pre-Disaster Risk Assessment on 23 September 2022 at 11:00 AM.
- Conducted prepositioning of resources.
- Activated Emergency Operations Center.
- Continuous conduct of IEC through social media.
- In close coordination with response agencies.
- Conducted bandillo to 9 barangay.
- Continuous monitoring of water level in Bintawan River with BFP and PNP.
- Continuous monitoring of AOR.

MDRRMC Kayapa Nueva Vizcaya

- Continuous monitoring of AOR.
- Continuous monitoring and dissemination of weather updates.
- Maintained all communication/Hotline of Rescue Command Center open for inquiries and emergency assistance.
- EOC was on Red Alert Status.
- Advises Kayapa Emergency Response Team (KERT) on heightened alert status in case of emergency situations.
- Continuous monitoring of AOR.
- Prepositioned manpower, stockpile and equipment.
- Continuous coordination with Barangay Captains.
- Rescue vehicles and equipment was on standby.

MDRRMC Dupax del Sur, Nueva Vizcaya

- Continuous monitoring of AOR.

MDRRMC Diadi, Nueva Vizcaya

- Conducted MDRRMC Emergency meeting this 3PM;
- MDRRM Operation Center and BDRRMCOC were activated in RED alert status;
- Prepositioned response assets, relief, and other supplies; and
- Continuous dissemination of PAGASA weather updates to all BDRRMCs and public thru multimedia platform.

MDRRMC Bambang, Nueva Vizcaya

- Continuous monitoring and dissemination of weather situation and advisories
- Monitoring of river systems, landslide prone and close coordination with Barangay DRRMC.
- Conducted massive information education and communication campaign relative to the weather disturbance and other relevant advisories/ information.
- Conducted briefing to all Response Cluster.
- Sent daily Situational Report to NUEVA VIZCAYA LDRRMO group chat.
- Activated Bambang EOC and raising of alert status into red since 8:00 am of September 24, 2022.
- With standby personnel
- Barangay Abinganan purok 2 road clearing done as of 12:25 am: Passable Road
- Distributed food and nonfood packs to evacuees at barangay evac center
- Activated Bambang EOC and raising of alert status into red since 8:00 am of September 24, 2022.
- Response assets were on standby.
- Conducted Post Damaged Analysis and needs assessment at 11: 30 AM September 26, 2022.
- Conducted Meeting at Mayor's office for initial assessment brought by Super Typhoon Karding.

MDRRMC Alfonso Castañeda, Nueva Vizcaya

- Continuous monitoring and dissemination of weather situation and advisories
- Ensure that all identified safe Evacuation Centers are available and operational.
- Monitoring of river systems, landslide prone and close coordination with Barangay DRRMC.
- Conducted massive information education and communication campaign relative to the weather disturbance and other relevant advisories/ information.
- Issued Memorandum No. 12 dated September 23, 2022 to the MDRRM Council members with Subject: Preparations for TS "KARDING"
- Issued Memorandum No. 13 dated September 23, 2022 to the MDRRM Council members with Subject: Emergency Preparedness and Response (EPR) Protocols and Raising of Alert Status at the MDRRM Operations Center in connection with TS "KARDING" (NORU)
- Emergency Operations Center on 24/7 operation
- Response and Emergency Teams (BFP, PNP, MDRRMO, ARESKOM) on standby and ready for deployment
- All radio is functional, 24/7 hotline on strict monitoring of incoming texts and calls
- Strict implementation of No Fishing, No Sailing and No Swimming during inclement weather and issuance of gale warning cognizant to the CVDRRMC Memo 119 s. 2020
- Ensure operationalization of LISTO Protocols
- Prepositioned available response assets, relief, medical and other supplies
- Conduct Bandilyo or Local IEC informing the community about impending STY "Karding" and encourage those living in danger zone to evacuate
- Informed the clearing operation cluster to facilitate removal of falling tree branches and response cluster to assist food preparation of evacuees scheduled on September 26, 2022
- Provide evacuation supplies to evacuees in four (4) evacuation centers
- Transported evacuees from their home to evacuation centers.

MDRRMC Aritao, Nueva Vizcaya

- Prepared readily available and accessible rescue equipment at MDRRM OpCen;
- Coordinated with MSWDO re readily available food and non-food items;
- Weather forecast and updates disseminated to 22 barangays and concerned offices thru texts and other available social media accounts;
- Emergency communication lines are functional and available;
- Continuous coordination with PNP, BFP, ARMS Volunteers and other concerned agencies/volunteer groups for preparation, monitoring and response measures; and
- MDRRM OpCen 24/7 emergency watch and operation
- EOC on RED Alert Status
- Conducted force evacuation in the evening of September 25, 2022 with MSWDO/DSWD MLs, PNP and Army Reservists
- Conducted clearing operations along National Roads at Brgys Banganan and Darapidap
- Continuous weather monitoring and dissemination of weather forecasts to all barangays and concerned offices thru texts and socmed
- Continuous coordination to all barangays and concerned agencies
- 24/7 on-standby response operation and monitoring

MDRRMC Ambaguio, Nueva Vizcaya

- Continuous monitoring of AOR.
- Issuance of MDRRMC Memorandum No. 9, S. 2022 RE: Raising of RED Alert Status at the MDRRM Operation Center;
- Ongoing clearing operations.
- Weather advisory/ updates posted at the MDRRMO- Ambaguio Facebook page and disseminated to all barangays;
- Advise all Punong Barangays to take necessary action and precaution. Conduct pre-emptive or force

evacuation if necessary;

- Maintain communication lines functional and available;
- Prepositioned response Assets and Teams, Relief Goods and other supplies;
- Continuous coordination with PNP, BFP, BLGU and other concerned agencies for preparation, monitoring and response Measures;
- Conduct of Bandilyo;
- 24/7 MDRRM Operation Center Emergency watch and operation.
- Conducted briefing to all Response Cluster.

PDRRMC Nueva Vizcaya

- Continuous coordination with MDRRMOs and other member agencies;
- Continuous monitoring of traffic and road status;
- Nueva Vizcaya Emergency Response Team and Philippine Red Cross Nueva Vizcaya with medics on standby 24/7;
- Rescue and heavy equipment including vehicles for land terrain and rubber boats, are on standby;
- All communications and lifelines are intact and functional;
- Scheduled PDRA Meeting, 03:00PM, 24 September 2022;
- Prepositioned food and non-food items;
- Activated Emergency Operations Center and Rapid Deployment Teams (IMT and RDANA).

CDRRMC Tuguegarao City, Cagayan

- Convened CDRRMC members and all Punong Barangays for PDRA on September 23,2022.
- Raised alert status on "RED".
- Activated the Emergency Operation Center.
- Continuous monitoring of the status of main roads and bridges, water level status of Cagayan River, water gauges installed in Buntun, present weather condition at the Operation Center.
- Continuous dissemination of advisories of BDRRMCs and CDRRMCs thru SMS and Social Media
- Maintained all communication/ Hotline of Rescue Unit and Command Center open for inquiries regarding emergency assistance.
- Facilitated preparation of identified evacuation centers.
- Continuous facilitation of Health Protocols by City Health Office and Tuguegarao City People's General Hospital.
- Emergency Response Personnel and Emergency Response assets on standby.
- Prepositioned relief goods, emergency and water assets.
- Identified evacuation centers on standby.
- All response personnel on standby.
- 24/7 continuous emergency operation.
- EOC activated.
- Continuous weather update monitoring from PAGASA.
- Continuous weather update dissemination to BDRRMC for proper AOR monitoring and reporting to CDRRMC thru CDRRMO.
- Coordination with partner agencies PNP, BFP, BJMP, CAGELCO, MTWD, SDO.
- Checking and preparation of rescue equipment and PPEs
- Continuous declogging of drainages and clearing operations to the Barangays.
- Submitted situational reports to higher DRRMCs.

DILG RO2

- Issued Memorandum from DILG Central Office directing LGUs to:
 - o Continue monitor PAGASA Weather advisories and bulletins
 - o Convene respective LDRRMCs and conduct PDRA
 - o Continuously inform and advise communities, maximize the use of official social media platform for public information
 - o Conduct preemptive evacuation if deemed necessary
 - o Directing Barangays to activate the BDRRMC and coordinate their operations with respective M/CDRRMCs

and prepare Barangay Response Teams

- Advised the LGUs to use the Operation LISTO Manual before, during and after the disaster

501st BDE, 5ID, PA

- Response Teams ready for deployment for SRR:

Unit Strength HADR Assets Location

Off EP CAA RES

501Bde 1 9 1- M35 truck

1- KM450 Truck

1 - Harris Man Pack Radio

10 - Harris HH Radios

1 - Satellite Phone

10 - CLS Kit

1 - Emergency light

CAGAYAN

77IB 4 65 3 - M35 Trucks

2 - KM450 Trucks

3 - KM250 Trucks

1 - Ambulance

1 - Harris Man Pack Radio

5 - Harris HH Radios

CAGAYAN

30MC, MBLT-10 1 12 0 0 3 KM250

5 KM450

2 Pick up

1 Isuzu Elf

3 KM250

5 KM450

2 Pick up

1 Isuzu Elf

1- Ladder

6- Pairs safety boats

20- Reflectorized vest

12- Headlights

10- Whistle

6 Harris HHR

1 Sat Phone

2- Megaphone

10- Utility Glove

1- Portable Generator

1- Drill Hammer

6- Axe

100m- Utility Rope

6- Snap Link

300m- Warning Tape

10- Eye Protector

1- Chainsaw

10- Life Jacket

11 Rescue helmets

1 Springboard

CAGAYAN

50MC, MBLT-10

0 8 0 0

201CDC, 2RCDG 35 2 - Carabiner/Snap Link

10 - Gloves

10 - 5 Mtrs Utility Rope

10 - Helmets

20 mtrs - Rappelling Rope

4 - Harness
2 - Spine Board
200 mtrs Rope (Nylon)
CAGAYAN

502nd BDE, 5ID, PA

- Response Teams ready for deployment for SRR and HADR:
Unit Strength HADR Assets Location
Off EP CAA RES
502nd BDE

(5 Teams)
1 15 - - 2KM450 trucks
2 M35 trucks
5 axes
12 Medical Cot beds
20 Life jackets
4 jungle bolos
4 emergency lights
1 combat medical aid man bags
3 bolt cutters
1 mobile medical treatment and transport kit
1 throw bag
1 spine board
1 canvass stretcher
1 extension wire (SHOWA)
50 meters utility rope
1 chainsaw
7 hardhats
9 keepads
8 goggles
1 floating bag Isabela
513ECBn

(2 teams) 1 15 - - 1KM450
1KM250
1Backhoeloder
1 axe
2 bolt cutter
1 spine board
1 chainsaw
4 CLS kit
11 Jungle Bolo
1 life jackets
1 utility rope Isabela
95IB

(2 teams) 1 24 7 - 2KM250 trucks
2KM450 trucks
1 Lifeboard
9 life jackets
9 safety helmets
2 whistles
32 jungle bolo
Rope (50 meters)
8 axes
3 flashlights
10 cls kits
1 mini chainsaw
1 lifebuoy San Mariano, Isabela

202 CDC
202RRIBn 1 1 - 37 10 pcs helmet
200 meters rope (nylon)
10 pcs carabineer (snap link)
2 pcs spine board
4pcs safety belt
4 pcs harness rescue
4 pcs shovel
2 pcs rescue pulley
2 pcs Figure of Eight
100 meters Webbing rope
17 pcs elbow and knee pad
30 pcs mask
30 pcs triangular bandage
1 unit spine trap
12 pairs gloves
1 pcs 8 knot
2 pcs snap link
1 pc Ascending
1 pc Descending
Ilagan, Isabela
86IB

(3 teams) 1 17 5 - 2 KM450 trucks
6 life jackets
3 safety helmets
12 shovel with pick mattocks
2 Fire extinguishers
3 flashlights
1 utility rope orange
1 utility rope blue
Quirino
204 CDC
202RRIBn 1 1 - 37 2 pcs carabiner/snap link
10 pcs gloves
10 pcs 5 mtrs utility rope
10 pcs helmet
20 mtrs rapelling rope
4 pcs harness
2 pcs spine board Quirino
86IB

(2 teams) 1 17 - - 2KM450 trucks
5 Life jackets
4 safety helmets
12 shovel with pick mattocks
2 fire extinguishers
3 flashlights
1 utility ropes orange
2 utility ropes blue Nueva Vizcaya
203rd CDC
202RRIBn 1 1 - 37 2 carabiner
1 lower body harness
1 full body harness
1 Rescue Eight
1 Rescue Pulley
2 spine board
2 spider strap
2 cervical collar
2 rescue hat
20 reflectorized vest
16 pairs gloves black regular

19 pairs gloves black rubberized
1 roll reflectorized tape
11 emergency blanket
3 kermantle rope with 2 carabiners 12 meters
1 kermantle rope with 2 carabiners 20 meters
Nueva Vizcaya

MBLT -10, PN

- Convened the Command Group;
- Ensured availability of response assets and teams in Cagayan and Batanes with 4 teams (12 EP, 1 officer per team):

NO. OF TEAMS PERSONNEL VEHICLE / EQUIPMENT LOCATION

4 4 Officers
48 EPs 4 KM450
1 KM250
2 rubber boats Cagayan
1 1 Officer
15 EP Batanes (Basco and Itbayat)

CGDNELZN

- Coordinated with respective MDRRMOs, Brgy Officials and Fisherfolks within their respective AOR;
- Disseminated flyers re "MGA PAALALA SA MGA MANGINGISDA SA PANAHON NG TAG-ULAN AT BAGYO" and latest weather forecast to all MBCA Owners, operators and Brgy Officials within AOR;
- All CDGNELZN on standby alert for possible dispatch;
- Prepositioned and ensure readiness of response assets and teams.

Units	No. of DRG Teams	No. of Personnel	No. of Land Assets	No. of Water Assets
HQS CGDNELZN	4	56	3	3
CGS Cagayan	9	43	3	4
CGS Calayan	5	22	2	2
CGS Batanes	5	23	NIL	1
CGS Aurora	6	37	3	6
Total	24	181	11	16

Place of Origin Preposition Location Qty. Name of Items/Resources

PCG Carig Base Within Tuguegarao Area 3 Rubber Boat
PCG Carig Base Within Tuguegarao Area 2 Hyundai Truck
PCG Carig Base Within Tuguegarao Area 1 Hilux
CGS CALAYAN Within Calayan Area 1 Aluminum Boat (AB-057)
CGSS DILAM Within Camiguin Island Area 1 Aluminum Boat (AB-052)
HCGS Aurora Within Aurora Area 1 Hilux
CGSS Baler Within Baler ,Aurora Area 2 Aluminum Boat
Hilux
CGSS Casiguran Within Brgy Dibacong, Casiguran, Aurora Area 1 Aluminum Boat
CGSS Dingalan Within brgy Paltic Dingalan Aurora Area 1 Aluminum Boat
CGSS Pantabangan Within Brgy West Poblacion, Pantabangan, Nueva Ecija Area 1 Aluminum Boat
CGSS DILAM Within Camigui Island Area 1 Aluminum Boat (AB-052)
CGSS APARRI WEST Within Aparri west Area 1 JAC Truck / Aluminum Boat
HCGS Cagayan Within Aparri East Area 1 Hilux/ Van
CGSS STA ANA Within Sta Ana Area 1 Aluminum Boat
CGSS CLAVERIA Within Claveria Area 1 Hilux / Aluminum Boat
CGSS MACONACON Within Divilacan, Maconacon Area 1 Aluminum Boat
CGS BATANES Within Batanes Area 1 Aluminum Boat

DPWH RO2

- Issued Memorandum to District Engineering Offices regarding STS Karding;
- Prepositioned assets especially to critical assets;
- Closely coordinate with DPWH Region 01 regarding the possible road closure (critical selection) in Ilocos Norte

DICT

- 1 unit VSAT already installed in Batanes PDRRMO;
- Available Resources are: 2 Sets of VSAT (Very Small Aperture Terminal), 2 Portable Generator Sets (5kVa); 1 deployed at DPWH;
- Monitoring of GovNet operation.

PIA RO2

- Disseminated information and updates thru social media and viber/messenger groups

MDRRMC Abulug, Cagayan

- Continuous monitoring and dissemination of weather forecast.

MDRRMC Aparri, Cagayan

- Closed coordination to MDRRMCs and BDRRMCs.
- Rescue 511 on standby with complete assets.
- Continuous monitoring and information dissemination of PAGASA weather updates thru txt, messages, fb and radios.
- EOC activated 24/7.
- Conducted MDRRM Council Meeting
- Conducted ocular inspection within AOR.

MDRRMC Baggao, Cagayan

- Conducted continuous monitoring and dissemination of weather situation and advisories thru publication of information at our Official Facebook Page (Baggao Integrated Command And Control Center).
- 24/7 On Duty Team of Emergency Medical Service Providers at San Jose OpCen, Poblacion OpCen, & Tallang OpCen.

MDRRMC Buguey, Cagayan

- Continuous monitoring of weather updates thru DOST PAG-ASA.
- Continuous monitoring and information dissemination of PAGASA weather updates thru Text and Chat Brigade to BDRRMC Group chat.
- Conducted Pre-disaster Risk Assessment (September 23, 2022).
- BDRRMC continuous monitoring their AOR and report to MDRRMC.
- Rescue 3511, QRT, MHO, PNP and BFP are on standby.
- Checking stockpile and rescue equipment.
- Distributed relief goods for the possible evacuees at their Brgy. Evac Center.

MDRRMC Claveria, Cagayan

- Continuous monitoring and dissemination of PAG ASA weather forecast.

- Close Coordination with BDRRMCs.
- Continuous monitoring in Coastal, low lying, and landslide Prone Areas.
- On alert and Standby status for any untoward incident/s MDRRMC, Rescue 41.

MDRRMC Camalaniugan, Cagayan

- Continuous monitoring and dissemination of PAG ASA weather forecast.
- Close Coordination with BDRRMCs.
- Continuous monitoring in low lying areas.
- On alert and Standby status for any untoward incident/s MDRRMC, Rescue 3510.
- EOC on Red Alert status
- Conducted Pre-Disaster Risk Assessment.

OCD RO2/Cagayan Valley RDRRMOC

- Attended virtual EOC on September 25, 2022 at 08:00AM
- Conducted Response Clusters meeting, 10:30AM, 24 September 2022
- Continuous monitoring of the regional situation.
- Issued CVDRRMC Memo No. 90 s 2022 dated 23 September 2022 re: Preparations for Tropical Storm "KARDING".
- Issued CVDRRMC Memo No. 91 s 2022 dated September 23, 2022 re: EMERGENCY PREPAREDNESS AND RESPONSE (EPR) PROTOCOLS AND RAISING OF RED ALERT STATUS AT THE CVDRRMOC AND LDRRMOCs ICOW TROPICAL STORM "KARDING" (NORU)
- Continuous dissemination of weather updates/advisories to Cagayan Valley RDRRMC member-agencies, P/C/MDRRMCs, Media and other stakeholders thru SMS, viber and social media.
- Conducted CVDRRMC – PDRA Core Group meeting on 23 September 2022 at 3:00 PM.
- Close coordination with P/C/MDRRMOs in the Region.
- Continuous monitoring of the major river systems in the Region and its tributaries to include the water sources from the Sierra Madre Mountains, Cordillera Mountains and others.
- The following Non-Food Items are available at the OCD R2 warehouse:
ITEM QUANTITY
Modular Tents 258
Family Packs 1050
Malong 495
Blankets 2110
Mattress 78
Chainsaw 9
Portable Generator Set 2
Mobile Generator Set (75kVa) 1 660,000.00 660,000.00
Mobile Generator Set (20kVa) 1 616,000.00 616,000.00
- Attended virtual EOC re Effects of STY "KARDING"

MDRRMC Sto. Niño, Cagayan

- Conducted PDRA Meeting
- Continuous Weather Update Dissemination to BDRRMCs for proper AOR monitoring and reporting to MDRRMC thru MDRRMO;
- Close coordination with MSWDO, Punong Barangays, PNP, BFP and 77th IB
- Prepositioning of Food and Non-food items.
- Continuous monitoring on the Track of TY KARDING
- Water level monitoring
- Response Team-AVQO 24/7 emergency and rescue team on standby.
- Submission of Sitrep and Monitoring report to DILG, PDRRMC and OCD.

MDRRMC Sta. Ana, Cagayan

- Continuous monitoring and dissemination of PAG ASA weather forecast.
- PDRA Meeting conducted
- On standby and on alert status CEZA, KABALIKAT CIVICOM, PNP, BFP, PCG, PHILIPPINE MARINES, SAVERS, MDRRMC.
- PDRA Meeting conducted.
- Close Coordination with BDRRMCs.
- Continuous monitoring in Coastal and low-lying Areas.
- Conducted Roving.
- 24/7 EOC activated.
- Prepositioning of goods.

MDRRMC Solana, Cagayan

- Activated the Operations Center into RED Alert status as of 8am today, September 24,2022.
- Joined the PDRRMC Zoom meeting re: PDRA on TS Karding.
- Submission of SitRep to DILG (thru MLGOO), OCD and PDRRMO.
- Continuous weather update monitoring from PAGASA.
- Continuous weather update dissemination to BDRRMC for proper AOR monitoring and reporting to MDRRMC thru MDRRMO.
- Coordination with partner agencies PNP, BFP, MSWDO and concerned CSOs and NGOs.
- Conducted meeting on tasking with Rescue 38 members and MDRRM personnel.
- Checking and preparation of rescue equipment and PPEs ; -Stockpile checking.
- Rescue 38 members and response assets on standby.

MDRRMC Rizal, Cagayan

- Standby rescue unit.
- Continuous monitoring and dissemination of PAGASA weather updates.
- 24/7 emergency operation center.
- Continuous monitoring of lifelines.
- Close coordination to every Brgy. thru text and messenger.
- Convened MDRRMC re: Tropical Storm "KARDING"
- PNP Rizal conducted "OPLAN TAMBULI" within AOR.

MDRRMC Piat, Cagayan

- Continuous monitoring weather update by PAG ASA(track of TS Karding).
- Preposition of rescue equipment.
- Standby rescue unit.

MDRRMC Peñablanca, Cagayan

- EOC Activated.
- Conducted PDRA Meeting September 24, 2022
- Continuous Weather Update Dissemination to BDRRMCs for proper AOR monitoring and reporting to MDRRMC thru MDRRMO.
- Close Coordination with MSWDO, PBs, PNP, BFP and 77th IB.
- Pre-positioning of Food and Non-Food items.
- Continuous monitoring on the track of TY KARDING.
- Water Level Monitoring.
- Response Team - Rescue 24 on standby.
- Submission of SitRep and Monitoring report to DILG, PDRRMC and OCD.

MDRRMC Pamplona, Cagayan

- Continuous Monitoring on the track of Tropical Storm Karding.
- Continuous Monitoring on Water level.
- RT18 and MDRRM Staff on standby.
- Continuous information Dissemination.

MDRRMC Lallo, Cagayan

- Continuous dissemination of DOST PAGASA Weather updates to the BDRRMC, MDRRMC and to the general public.
- Conducted MDRRMC/PDRA Meeting.
- Rescue 35 on standby with assets ready for deployment as need arises.
- Continuous water level monitoring at Cagayan River.
- Continuous tracking of TS "Karding".
- Continuous monitoring of major and minor roads, bridges, streets along AOR via CCTVs.

MDRRMC Gattaran, Cagayan

- Convened MDRMC.
- Prepositioned equipments and relief goods.
- Prepared evacuation Centers.
- RESCUE 721 on standby.
- EOC activated.
- Continuous monitoring of weather update from PAGASA.
- Close coordination and Continuous weather update dissemination to BDRRMC.

PDRRMC CAGAYAN

- PDRRMO EOC on 24/7 monitoring of the weather advisories and bulletins;
- Close monitoring and dissemination of weather advisories and bulletins to the public through the Cagayan Provincial Information Office (CPIO) TeleRadyo and other social media platforms;
- Close coordination with local C/MDRRMO/Cs in their respective AOR;
- PGC Responders, Task Force Lingkod Cagayan (TFLC) and Provincial Office for People Empowerment (POPE) in the province are on standby alert;
- Possible activation of Incident Management Team (IMT) and establishment of area Command Post from Sub capitol, Lallo, Cagayan to TFLC Station in Tuguegarao City;
- Continuous monitoring of flood and landslide prone areas in AOR and shall enforce pre-emptive evacuation as situation warrants;
- Prepositioned rescue equipment, personnel and non-food items on 7 stations of TFLC;
- Conducted inventory of Food and Non-food items through PSWDO;
- On-going repacking of food items;
- Conducted PDRA Core Group meeting for TS KARDING on 23 September 2022, 3:00 PM;
- Conducted 2nd PDRA Meeting and Emergency Meeting for STS Karding on 24 September 2022, 09:00AM.

PDRRMC Quirino

- Continuous monitoring of AOR
- Continuous dissemination of weather updates/advisories.
- Attended PDRA Core Group meeting for TS KARDING on 23 September 2022, 3:00 PM.

MDRRMC Alfonso Castañeda, Nueva Vizcaya

- Continuous monitoring and dissemination of weather situation and advisories
- Ensure that all identified safe Evacuation Centers are available and operational.
- Monitoring of river systems, landslide prone and close coordination with Barangay DRRMC.

- Conducted massive information education and communication campaign relative to the weather disturbance and other relevant advisories/ information.

MDRRMC Aritao, Nueva Vizcaya

- Prepared readily available and accessible rescue equipment at MDRRM OpCen;
- Coordinated with MSWDO re readily available food and non-food items;
- Weather forecast and updates disseminated to 22 barangays and concerned offices thru texts and other available social media accounts;
- Emergency communication lines are functional and available;
- Continuous coordination with PNP, BFP, ARMS Volunteers and other concerned agencies/volunteer groups for preparation, monitoring and response measures; and
- MDRRM OpCen 24/7 emergency watch and operation.

PDRRMC Nueva Vizcaya

- Continuous coordination with MDRRMOs and other member agencies
- Continuous monitoring of traffic and road status
- Nueva Vizcaya Emergency Response Team and Philippine Red Cross Nueva Vizcaya with medics on standby 24/7
- Rescue equipment including vehicles for land terrain and rubber boats are on standby
- All communications and lifelines are intact and functional

CDRRMC Santiago City

- Continuous monitoring of AOR.
- Continuous monitoring of PAGASA weather advisories, typhoon bulletins and widest dissemination.

MDRRMC Maconacon, Isabela

- Continuous monitoring of AOR (Sea and River Condition)
- Continuous monitoring of Weather Updates and widest dissemination to BDRRMC's thru SMS and Radio;
- Operation Center on Alert Status;
- Conducted PDRA;
- RESCUE 715 on standby;
- Strict implementation and monitoring of No Sail, No Fishing Policy.

MDRRMC Echague, Isabela

- Continuous monitoring of AOR.
- Continuous monitoring of Weather Updates and widest dissemination.
- MDRRMC Emergency meeting re: TS Karding Preparedness measures.

MDRRMC Delfin Albano, Isabela

- MDRRMO- Operation Center maintained its Blue Alert Status;
- Conducted Pre-Disaster Risk Assessment Meeting on September 23, 2022 at 3:00 PM attended by the MDRRMC Chairman and Members;
- Ensured operationalization of LISTO Protocols;
- Continuous monitoring of weather updates issued by the DOST-PAGASA;
- Continuous dissemination of Weather Bulletin Updates/Warnings/Advisories;
- Continuous monitoring of water level status at Cagayan River Basin, Delfin Albano-Tumauini Bridge, San Antonio, Delfin Albano, Isabela and Calinaoan Sur Bridge I located at Calinaoan Sur, Delfin Albano, Isabela;
- Conducted tree pruning and repositioned response assets;
- Conducted IEC through social media platforms (messenger) to MDRRMC, BDRRMC, DART13 and volunteers and official facebook page;
- Maintained effective communication network system and linkages with other concerned agencies and ensure functionality of all back-up communications;
- All Search and Rescue Technician/EMRs are on standby or ready for possible deployment

- EOC and BDRMMC on alert

PDRRMC ISABELA

- Continuous monitoring of weather updates from PAGASA, Magat Dam status, all flood-prone and landslide-prone areas, status of roads and bridges and coastal towns.
- Prepared WASAR equipment and prepositioned floating assets for possible augmentation.
- DART Rescue 831 teams are on standby and ready for possible deployment if needed.
- Sent weather advisories and updates to all Local Chief Executives (LCEs) and C/MDRRMOs through Viber group, text message and email.
- Continuous coordination with the C/MDRRMOs.
- Continuous dissemination of weather updates/advisories.
- Text Messaging Alert System team was deployed in Northern Isabela to cascade weather forecast and advisories.
- Coordinated with Provincial Engineering Office to prepare dump truck for possible evacuation and Provincial Social Welfare and Development Office for the preparation of relief goods.
- Attended PDRA Core Group meeting for TS KARDING on 23 September 2022, 3:00 PM.

PDRRMC BATANES

- Continuous monitoring of AOR
- Continuous dissemination of weather updates/advisories.
- Attended PDRA Core Group meeting for TS KARDING on 23 September 2022, 3:00 PM.

MGB R2

- MGB RO2 Geohazard Operations Center is on monitoring status for the possible effects of TS KARDING in Region 2.
- In close coordination with MGB Central Office and other MGB Regional Offices for the updates and effects of TS KARDING via Facebook messenger.
- Attended the CVDRRMC PRE-DISASTER RISK ASSESSMENT (PDRA) CORE GROUP MEETING RE: TS KARDING on September 23, 2022.

DOH R2

- Activation of Code White Alert in collaboration with the existing Code Red Alert for COVID-19 in the Regional Office, DOH-Retained Hospitals, and Provincial DHO Offices (PDOHOs)
- Continuous operation of Operations Center on 24/7 basis.
- 24/7 Operations of Provincial and Regional ONELINE Command Call Center.
- Continuous coordination with Provincial Health Offices.
- Strong coordination and collaboration with Cagayan Valley Risk Reduction and Management Council (CVDRRMC).
- Health Emergency Response Teams are on standby ready for deployment.
- Activation of the Incident Command System in the Regional Office
- Prepositioned drugs, medicines, and other HEM-related logistics to the different PDOHOs amounting to P2,021,094.90.
- Purchase of Drugs and medicines to be used during response activities and deployment amounting to P2,000,000.00
- Pre-Disaster Risk Assessment (PDRA) meeting with Regional Council Members
- Continuous posting and information dissemination of Disaster-related Preparedness and Response in all media platforms.

BFP R2

- Attended Pre-Disaster Risk Assessment re TS "KARDING" conducted by OCD
- Directed lower units to coordinate with their respective local DRMMC's and other stakeholders in

preparation for the possible effects of TS "KARDING"

- Advised all Off-Duty Personnel to be on stand-by for possible deployment if the impending typhoon intensifies further.
- Activation of OPLAN PAGHALASA
- Activation of Regional and Provincial Emergency Operation Centers
- Inventory of Rescue and Emergency Medical Services equipment for possible deployment to strategic areas

5ID PA

- Activated Joint Task Force TALA Humanitarian Assistance for Disaster Response Plan effective 23 September 2022 at 8:00 AM.
- All Search, Rescue and Retrieval Units with available asset are on standby alert at respective units.
- Joint Task Groups Liberator in Isabela and Valiant in Cagayan are also activated for HADR Operations.
- Lateral coordination with LDRRMCs was already established.
- JTF TALA battle staff are also activated for command and control and monitoring.

PRO2

- Issued directive to lower units to maintain full alert status re TS "KARDING"
- Activated Provincial Disaster Incident Management Group.
- Close coordination with Provincial/City/Municipal DRRMCs.
- Conducted inspection, inventory and repositioning of all Search, Rescue and Retrieval (SRR) equipment.
- Conducted Operation TAMBULI especially in low lying barangays and flood prone areas.
- Directed lower units to coordinate with respective Provincial/Municipal/City DRRMCs;
- Activated the PRO2 Reactionary Standby Support Force;
- Directed all concerned Chiefs of Police and Unit Commanders to enforce the "No Sailing, No Fishing and No Swimming Policy" at coastal areas;
- All other PNP personnel of PRO2 were alerted for possible deployment;
- Total of 1,024 of SRR Deployable Personnel and 1,096 RSSF Personnel are on standby with response assets:

Office/Unit	No. of SRR Deployable assets	No. of RDDF Personnel	Life Vest	Boat	Motorcycle	Vehicles	Handheld radio	Base Radio	Gen Set	Safety Ropes
RHQ	0	136	0	0	0	0	0	0	0	0
RMFB2	112	80	131	2	13	15	14	11	6	7
BPPO	33	41	14	0	14	13	51	4	0	7
CPPO	275	275	285	0	103	121	162	21	8	42
IPPO	313	312	281	1	98	94	168	30	42	55
NVPPO	144	120	39	0	113	19	1	36	46	19
QPPO	74	58	45	0	23	24	71	7	1	8
SCPO	73	74	45	0	33	13	39	4	0	4
Total	1024	1096	840	3	397	299	506	113	103	142

TOG 2

- All accounted and in good health condition;
- Two (2) DRTU teams composed of (2/14) 1LT BANISAL and 2LT BRUAN with HADR equipment are on standby alert for possible deployment;
- Mobility –two (2) KM450 are on standby alert for possible deployment;
- Continuous coordination with OCD-R2 for monitoring within AO;
- Conducted mustering of Disaster Response Team (DRT) and inspection of HADR equipment;
- Attended the Pre-Disaster Risk Assessment (PDRA) CORE Group meeting which was presided by Regional Director Leon DG Rafael Jr, OCD2 thru VTC

DSWD FO2

- Has stockpile and standby funds totaling Php 29,333,673.79 available in the region with breakdown as follows
- ? A total of Php10,374,875.68 standby fund is available at the Field Office 02.

? Stockpile of 20,262 Family Food Packs (FFPs) amounting to Php 10,887,498.00;
 ? Stockpile of 5,104 Non-Food Items (NFIs) amounting to Php 4,567,924.25
 ? Stockpile of 282,413 other food items (raw materials) amounting to Php 3,503,345.86;
 - Prepositioned to various LGUs are 29,881 FFPs amounting to Php 16,377,322.00 and 3,278 NFIs amounting
 PhP4,924,767.00;

Family Food Packs

NO SATELLITE WAREHOUSE QTY AVE. COST (in P) AMOUNT (in P)

1 Luna St. Ugac Highway, Tuguegarao City 9,341 527.83 4,916,286.00
 2 Logac, Lal-lo, Cagayan 4,831 580.67 2,805,784.00
 3 SWAD Nueva Vizcaya (Brgy. Don Mariano,
 Bayombong, Nueva Vizcaya) 911 512.00 466,432.00
 4 SWAD Quirino
 (Province of Quirino, Cabarroguis, Quirino) 906 507.51 459,800.00
 5 SWAD Isabela (Province of Isabela, Capitol
 Compound, Brgy. Alibagu, Ilagan City, Isabela) 6,178 520.64 3,216,536.00
 SUB-TOTAL 21,618 P11,588,738.00

NO PREPOSITIONED FFPs TO LGUs QTY AVE. COST (in P) AMOUNT (in P)

1 Batanes 6,000 658.33 3,950,000.00
 2 Cagayan 10,969 522.49 5,731,198.00
 3 Isabela 9,110 516.80 4,708,032.00
 4 Nueva Vizcaya 2,100 507.71 1,066,200.00
 5 Quirino 1,702 541.65 921,892.00
 SUB-TOTAL 29,881 P16,377,322.00
 GRAND TOTAL 51,499 P27,966,060.00

Non-Food Items

ITEMS QTY UNIT AVE. COST (in P) TOTAL COST (in P)

1 Kitchen Kits 515 Box 758.00 514,498.00
 2 Hygiene Kits 1,331 Box 432.13 523,092.50
 3 Sleeping Kits 383 Box 696.48 266,720.75
 4 Family Clothing Kit 33 Box 2,291.50 75,900.00
 5 Family Tent 8 Set 15,900.00 127,200.00
 6 Mosquito Net 1,100 Pieces 146.38 161,018.00
 7 Modular Tent 386 Set 4,390.00 1,694,540.00
 8 Folding Bed 298 Piece 2,754.97 820,980.00
 9 Malong 500 Pieces 250.00 125,000.00
 10 Collapsible Water Container 500 Pieces 152.95 76,475.00
 11 Laminated Sacks 50 Rolls 3,650.00 182,500.00
 TOTAL 5,104 P4,567,924.25

Other Food Items (Raw Materials) FIELD OFFICE 02

NO. ITEMS QTY UNIT AVE. COST(in P) TOTAL COST(in P)

1 Rice 21,396 kg 25.00 534,900.00
 2 Sardines 17,650 Tin 17.70 347,415.60
 3 Corned Beef 35,186 Tin 21.31 834,116.02
 4 Tuna Flakes 35,216 Tin 26.35 954,774.40
 5 Coffee 3-in-1 170,565 Sachet 5.60 1,061,561.20
 TOTAL 280,013 P3,479,345.86

-Attended the CVRDRRMC Pre-Disaster Risk Assessment (PDRA) Core Group Meeting on 23 September 2022 at 03:00 PM via video teleconferencing;

-Disaster Response Management Division (DRMD) conducted a meeting for the reactivation of the DRMD Disaster Response Monitoring Team starting tomorrow, September 24, 2022;

-Ensured that the Regional Quick Response Teams (RQRTs), five Social Welfare and Development Teams (SWADTs) in the region, City/Municipal Action Teams (C/MATs) in the region are on ON-CALL/STANDBY status and advised to coordinate with the LDRRMCs/LSWDOs if there are concerns needed to be address by the Field Office;

-DSWD FO2 prepositioned 300 FFPs each in the municipalities of Benito Soliven, Angadanan, and Gamu in Isabela, and 320 FFPs in Tuguegarao City, Cagayan as prepositioning replenishment;

-Ensured availability of Food and Non-Food Items (FNIs) at any given time;

- Facilitated the conduct of response cluster meeting re: Severe Tropical Storm “Karding”;
- Activated DRMD Quick Response Team to render 24 hour duty and monitoring the possible effects of STS “Karding”;
- Continuous monitoring and disseminating weather situation and advisories re: STS “Karding” through DOST-PAGASA weather bulletin;
- Continuous monitoring and close coordination with MATS and SWADTS for weather situations in the region re: possible effects of STS “Karding”;
- Continuous crafting and publishing of press releases, and information, education and communication materials;
- Ensured availability of Food and Non-Food Items (NFIs) at any given time.
- Ensure availability of Emergency Telecommunications and other assets:

No. Type of Vehicle Model Plate Number

- 1 Pick-up with Canopy (4x4) Isuzu DMAX SAB 4408
- 2 Pick-up with Canopy (4X4) DMAX 2022 D2 S895
- 3 Toyota 2021 Commuter Van S2 T818
- 4 Wagon Toyota Innova SAA 4643
- 5 Revo Toyota Revo SHA 810
- 6 Truck Isuzu FVR Truck Wing Van (6 Wheeler Cargo Truck) SAA 4619
- 7 Truck Hino Truck Wing Van (6 Wheeler Cargo Truck)

- 1 Satellite Phone 1 unit
- 2 Telephone 4 units
- 3 Telefax 1 unit
- 4 Handheld Radio 7 units
- 5 TV Monitor 4 units
- 6 Video Teleconferencing Device 1 unit
- 7 VSAT - Stabilized Auto-Acquire Fly-Away Antenna System (Broadband Connectivity) 1 unit
- 8 IP Radio (Point-to-point wireless link) 1 set

Region 3

NUEVA ECIJA PDRRMC

- Attended Regional Pre-Disaster Risk Assessment (PDRA) Analyst Group Meeting for TS “KARDING” via Zoom on 23 September 2022, 3:00 PM.
- Closely monitored weather conditions and situation update within AOR
- Attended Emergency Meeting re Preparedness Measures for STS “Karding”
- Activated Nueva Ecija OpCen to monitor the severe weather condition.
- Prepared a timeline table of the progress of Tropical Depression “KARDING” based on PAGASA Advisories
- Attended the RDRRMC3 PDRA Analyst Group on 3 September 2022.
- Disseminated PAGASA Advisories to all LDRRMOs, PDRRMC member agencies via realtime GC and to the general public thru social media.
- Conducted PDRRMC-Nueva Ecija PDRA
- Attended RDRRMC3 EOC meeting re updating ICOW STY “Karding” on 27 September 2022, 9:00 AM

JAEN MDRRMC

- Conducted PDRA with the guidance of MDRRMC Chairperson,
- Facilitated meeting together with the MDRRMO Staff
- Continuously monitored weather condition/situation;
- Intensified the provision of early warning and advisories using social media platform
- Conducted monitoring of water level in rivers and bridges within AOR
- Alerted residents with livestock/animals situated in low lying areas.
- Pre-positioned Rescue Vehicles at EOC.
- Pre-positioned food and non-food item at EOC.
- Vigilantly monitored high risk areas and disseminated weather updates

- Intensified the use of social media platforms for public information.
- Mobilized all available personnel and equipment in preparation for the effects of Tropical Storm "KARDING".
- Observed COVID-19 health protocols for preparedness measures and all movement relating to Tropical Storm "Karding"
- Submitted Situational Reports to PDRRMO, DILG and OCD III, highlighting the current situation, preparedness measures and response action if the localities.
- Conducted Operational Briefing Meeting

PALAYAN CITY DRRMC

- Conducted continuous high alert monitoring on weather condition.
- Conducted continuous provision of early warning and advisories using social media platform through facebook page @ Palayan City DRRM Office.
- Conducted continuous high alert monitoring on water level in all major rivers and bridges within AOR
- Conducted continuous early warning advisories to barangays officials, BDRRMC/Barangay EOC using two-way radio communication system specially in barangays situated in low lying areas along Pampanga River.
- All BDRRMC and Brgy. EOC conducted strict monitoring
- Alerted residents with livestock/animals situated in low lying areas.
- Prepositioned Rescue Vehicles at EOC.
- Prepositioned SAR Team and SAR TEA at EOC.
- Activated Red Alert Status at EOC

LICAB MDRRMC

- Conducted Pre-Disaster Assessment Meeting on 23 September 2022
- Conducted continuous mobile patrolling for preparedness measures
- Conducted continuous monitoring of weather condition and water level/Labong river
- Ensured that MDRRMO personnel and rescue vehicles are on standby
- Coordinated with Barangays and other agencies such as BFP and PNP
- Disseminated weather updates/advisories via online

TALAVERA MDRRMC

- Closely monitored weather conditions and situation update within AOR
- Activated Emergency Operation Center and conducted Pre-Disaster Risk Assessment
- Advised BDRRMCs/BERTs to continuously monitor weather condition within AOR and remain alert and be ready for possible response for the incoming typhoon that may affect the locality
- Prepositioned rescue equipment and vehicles

DHSUD RO III

- ? Attended the EOC Briefing re updates ICOW typhoon "Karding" on 26 September 2022, 10:00 AM
- ? Attended RDRRMC3 EOC meeting re updating ICOW STY "Karding" on 27 September 2022, 9:00 AM

DICT RO III

- Attended Regional PDRA Analyst Group Meeting for TS "Karding" via zoom on 23 September 2022, 3:00 PM
- Activated all available HF radio sites
- Attended Emergency Meeting re Preparedness Measures for STS "Karding"
- Attended RDRRMC3 meeting updating re STY Karding on 25 September 2022, 8:00 AM
- Restored 10 Wi-Fi sites in Pampanga, Tarlac and Zambales
- Attended RDRRMC3 EOC Meeting re updating ICOW Effects of STY "Karding" on 27 September 2022, 9:00 AM

PNP RO III

- Provided updates/data on PNP deployed personnel as well as SRR equipment and mobility assets on standby

- Attended RDRRMC3 EOC meeting re updating ICOW STY "Karding" on 27 September 2022, 9:00 AM

DPWH RO III

- Provided situational reports re Central Luzon status of roads and bridges

BFP RO III

- Heightened Alert Status all BFP Stations within their AOR from (Code Blue) to Full Alert Status (Code Red) for possible rescue and response operations.
- Intensified Oplan PAGHALASA.
- Ensured that all BFP R3 FT with duty personnel are on standby and alert.
- Conducted roving within AOR is being conducted per station.
- Coordinated with other government agencies such as RDRRMC3, MDRRMO, PNP, and LGU within their respective AOR re: TS Karding.

TARLAC PDRRMC

- Attended Regional Pre-Disaster Risk Assessment (PDRA) Analyst Group Meeting for TS "KARDING" via Zoom on 23 September 2022, 3:00 PM.
- Closely monitored weather conditions and situation update within AOR
- Attended Emergency Meeting re Preparedness Measures for STS "Karding"
- Disseminated warnings and advisories to LDRRMOs, PGT/PDRRMC member agencies, and other stakeholders
- Constantly monitored thru roving and phone calls to LDRRMOs, PGT Command and Control Center and other stakeholders
- Conducted the maintenance check of vehicles and other SAR equipment
- Coordinated with TPPO, TOG3- PAF, 3rd Mechanized Infantry Battalion, 522ECB, DPWH, PEO and PEPO for pre-positioning and possible deployment of assets and personnel if the need arises.
- Conducted PDRA
- Facilitated the PDRRMC Response Cluster Meeting
- Attended RDRRMC3 EOC meeting re updating ICOW STY "Karding" on 27 September 2022, 9:00 AM

BAMBAN MDRRMC

- Activated the Operation Center 24/7
- Conducted Information dissemination re status of STY Karding thru social media and SMS to all Barangay Captains.
- Conducted coordination meeting with other agencies
- Prepared rescue equipment
- Conducted pre-emptive evacuation
- Conducted clearing operations

CONCEPCION MDRRMC

- Raised the Emergency Operations Center to Full Activation (Red Alert)
- Advised all barangays to convene and alert their respective communities as well as to prepare on the possible effects of STY Karding

GERONA MDRRMC

- Activated ICS
- Prepositioned logistics and food packs
- Conducted coordination with IMT and LCE
- Conducted RDANA
- Conducted clearing operations

VICTORIA MDRRMC

- Raised the Alert Level Status and in close coordination with different barangays, partner agencies

OLONGAPO CITY DRRMC

- Attended Regional Pre-Disaster Risk Assessment (PDRA) Analyst Group Meeting for TS "KARDING" via Zoom on 23 September 2022, 3:00 PM.
- Closely monitored weather conditions and situation update within AOR
- Attended Emergency Meeting re Preparedness Measures for STS "Karding"
- Posted weather updates through social media.
- Pre-positioned Olongapo Fire Rescue Team and Barangay Emergency Responders along strategic locations.
- Conducted coordination with BDRRMCs and other concerned agencies.
- Monitored the situation thru radio, telephone and mobile messages.
- Conducted PDRA meeting at 25 September 2022, 10:00 AM
- Prepositioning of logistics assets (emergency vehicle, first responders, food and non-food items)
- Attended the RDRRMC EOC Briefing re updates ICOW typhoon "Karding" on 26 September 2022, 10:00 AM

ANGELES CITY DRRMC

- Attended Regional Pre-Disaster Risk Assessment (PDRA) Analyst Group Meeting for TS "KARDING" via Zoom on 23 September 2022, 3:00 PM.
- Closely monitored weather conditions and situation update within AOR
- Attended Emergency Meeting re Preparedness Measures for STS "Karding"
- Conducted monitoring of riverbanks water level, major roads and thoroughfares within the city
- Conducted evacuation, rescue, clearing operations as needed
- Attended RDRRMC3 EOC meeting re updating ICOW STY "Karding" on 27 September 2022, 9:00 AM

ZAMBALES PDRRMC

- Attended Regional Pre-Disaster Risk Assessment (PDRA) Analyst Group Meeting for TS "KARDING" via Zoom on 23 September 2022, 3:00 PM.
- Closely monitored weather conditions and situation update within AOR
- Attended Emergency Meeting re Preparedness Measures for STS "Karding"
- Convened the PDRRMC and ordered activation of Emergency Operations Center in the North (Sinabacan, Candalaria), South (MDRRMO San Marcelino EOC) and Central (Balin Sambali, Iba Zambales) for faster response
- Prepositioned of Equipment and personnel
- Attended the EOC Briefing re updates ICOW typhoon "Karding" on 26 September 2022, 10:00 AM
- Attended RDRRMC3 EOC meeting re updating ICOW STY "Karding" on 27 September 2022, 9:00 AM

CANDELARIA MDRRMC

- Distributed food packs
- Conducted clearing operation in roads with scattered road signages, fallen trees and electric post

CASTILLEJOS MDRRMC

- Prepositioned emergency response equipment, emergency vehicles as well as barangay personnel and barangay rescue teams
- Conducted pre-emptive evacuation at a landslide prone area in Sitio Pagong, Barangay Balaybay
- Distributed food packs and sleeping mats to evacuated families
- Monitored low-lying areas

MASINLOC MDRRMC

- Updated/provided inventory of equipment and personnel

SAN ANTONIO MDRRMC

- Conducted closed monitoring of flood prone barangays
- Conducted Pre-emptive Evacuation on low lying areas
- Prepositioned 400 emergency food packs and rescue equipment and vehicles for emergency evacuation
- Prepared the Evacuation Center within AOR
- Activated Red Alert Status

- Advised all barangays to convene and alert their respective communities as well as to prepare on the possible effects of STY Karding
- Closed the evacuation center at 1600H 26 September 2022

SAN NARCISO MDRRMC

- Activated the MDRRMC and BDRRMC EOC
- Prepositioned logistical resources, rescue vehicles, and other DRRM tools and supplies
- Disseminated information to BDRRMCs and LDRRMC
- Conducted continuous roving and monitoring within the AOR
- MDRRMO coordinated with Philippine Merchant Marine Academy re augmentation of personnel in disaster response

PAMPANGA PDRRMC

- Attended Regional Pre-Disaster Risk Assessment (PDRA) Analyst Group Meeting for TS "KARDING" via Zoom on 23 September 2022, 3:00 PM.
- Prepositioned Disaster Response Equipment and Manpower on stand-by 24/7 along with other member agencies/offices
- Continuous monitoring and coordination with Local DRRMCs on the over-all situation of the 21 local government units
- Issuance of Advisories and Memorandums to PDRRMC and LDRRMOs:
- On 22 September 2022, PDRRMC Memorandum 2022-107 to PDRRM Council Members Preparedness Activities & Continuous Monitoring re: Tropical Depression "Karding"
- PDRRMC Memorandum 2022-108 to City/Municipal Mayors, thru C/MDRRMOs, Preparedness Activities & Continuous Monitoring re: Tropical Depression "Karding"
- On 23 September 2022, Conducted Provincial Pre-Disaster Risk Assessment (PDRA) Meeting re: Tropical Storm "KARDING" at Kingsborough International Convention Center, CSFP
- Closely monitored weather conditions and situation update within AOR
- Attended Emergency Meeting re Preparedness Measures for STS "Karding"
- Activated Red Alert Status and prepositioned Disaster Response Equipment and Manpower on stand-by 24/7 along with other member agencies/offices
- Attended RDRRMC3 EOC meeting re updating ICOW STY "Karding" on 27 September 2022, 9:00 AM

MACABEBE MDRRMC

- Continuously monitored AOR and prepared reports re Typhoon "Karding"
- Reported to concern offices and agencies.
- Activated OpCen

ARAYAT MDRRMC

- Coordinated with all High-Risk Barangays (flood and landslide prone) thru their barangay officials via call, messenger and actual roving.
- Conducted regular Monitoring within AOR.
- Prepositioned of rescue equipment, vehicle and trained personnel.
- Cascaded preparedness directives
- Sent warnings and advisories via messenger thru group chats, calls and physical roving.
- Conducted Pre-Disaster Risk Assessment Meeting with the LDRRMC Members

CANDABA MDRRMC

- Activated 24/7 Operation Center
- Conducted meeting with MDRRMC
- Organized monitoring and reporting team
- Conducted inventory of supplies, equipment and stockpile of goods
- Assessed and prepared Evacuation Center
- Coordinated by BDRRMC regarding weather condition.
- Conducted close monitoring of river water level
- Coordinated with other departments of the Municipality and Barangay officials for further action

LUBAO MDRRMC

- Conducted Pre-emptive evacuation as of 25 September 2022. The municipality reported a total of 59 families/146 individuals inside the evacuation center

SAN LUIS MDRRMC

- Raised Operation Center Status to RED ALERT
- Released advisories to BDRRMCs and directed them to take necessary preparedness activities
- Posted/Disseminated information on social media
- Monitored weather updates and water level of Pampanga River
- Pre-positioned equipment
- Prepared evacuation center
- Performed pre-emptive evacuation
- Provided relief goods and hygiene kits to evacuees
- Conducted Pre-emptive evacuation as of 25 September 2022. The municipality reported a total of 44 individuals inside the evacuation center
- Established women and children protection desk with PNP

SASMUAN MDRRMC

- Instructed all coastal barangays to conduct pre-emptive Evacuation
- Inspected the water level of rivers within the AOR
- Coordinated with MSWDO for possible Evacuees and inspected evacuation center for possible pre-emptive evacuation
- Prepared and repacked relief good
- Reported to the Local Chief Executive and provided updates on the preparation and pre-emptive evacuation
- Coordinated with all Barangay Captain re flooded portion of the barangay and for possible pre-emptive evacuation
- Coordinated with RHU together with the barangay health workers to activate their DRRM-H.
- Continues monitoring of any related untoward incident and ensure all preparedness and precautionary measures are being undertaken and response resources are on standby for possible mobilization.

MEXICO MDRRMC

- Convened LDRRMC meeting on 25 September 2022 re preparation of STY Karding
- Activated of MDRRMC Operation Center 24/7
- Prepositioned of Food and Non-Food items, rescue vehicles, equipment, tools and rescue supplies
- Ensured continuous monitoring of the situation and coordinated with BDRRMCs particularly those high-risk barangays in flooding
- Disseminated advisories to BDRRMCs and advised them to coordinate to MDRRMC Operation Center in case of untoward incidents that may transpire in their area of responsibility
- Conducted road clearing operation at Barangay San Pablo and San Lorenzo
- Coordinated with Locals PNP, BFP, DILG and other concerned agencies.
- Distributed relief goods to affected families.
- Conducted evacuation of the family in barangay San Pablo

PORAC MDRRMC

- Convened MDRRMC.
- Monitored updates and disseminated warnings, advisories, and other necessary information to all BDRRMC and member line agencies thru Facebook and Messenger to take precautionary measures against the possible impact of TS.
- Issued MDRRMC Memorandum on Preparedness and Monitoring Activities
- Conducted monitoring of roads, water level of river, landslide-prone and low-lying areas
- Prepositioned of food and non-food items, rescue equipment and vehicle
- Activated Emergency Operation Center 24/7.
- Responders and rescue vehicles are on stand by and ready for augmentation
- Reiterated preparedness and monitor the 5 upland areas.
- Coordinated with PELCO re power outage.
- Provided sacks for sandbagging activities
- Conducted clearing operations
- Conducted Post Disaster Needs Analysis.

CITY OF SAN FERNANDO DRRMC

- Conducted Emergency Operations Center meeting
- Activated the Emergency Operation Center for TS "KARDING" on 23 September 2022
- Deployed CPOSCO personnel for road monitoring

- CDRRMO-SAFRU conducted roving and monitoring activities
- Conducted close coordination with BDRRMCs and CDRRMC members for possible response in line with the hazards of Tropical Cyclone
- Billboards along JASA Road, Valle Verde, SFES B. Mendoza St., and St. Jude going to Walter were already folded in preparation for the Typhoon.
- Provided timely, factual and up-to-date information to the general public
- Responded on the other incident monitored such as clearing of fallen branches within AOR

SANTO TOMAS MDRRMC

- Monitored weather forecast and keep updating the LDRRM Council

OCDRO 3

- Attended the Weather Update re Tropical Depression "KARDING" via Zoom on 22 September 2022, 1:00 PM.
- Attended the Pre-Disaster Risk Assessment (PDRA) Analyst Group Meeting for TS "KARDING" conducted by OCD-NDRRMC OPCEN via Zoom on 23 September 2022, 1:00 PM.
- Attended the Pre-Disaster Risk Assessment (PDRA) Core Group Meeting for TS "KARDING" conducted by OCD-NDRRMC OPCEN via Zoom on 23 September 2022, 4:30 PM.
- Conducted Regional Pre-Disaster Risk Assessment (PDRA) Analyst Group Meeting for TS "KARDING" via Zoom on 23 September 2022, 3:00 PM.
- Issued RDRRMC3 Memorandum No. 59, s. 2022 dated 22 September 2022 with the subject "PREPARATIONS FOR TROPICAL DEPRESSION KARDING AND SOUTHWEST MONSOON"
- Maintained the BLUE Alert Level Status of RDRRMOC3
- Advised the DRRMOs to strictly observe social distancing and minimum health protocols during the conduct of pre-emptive evacuation and monitor the same inside evacuation centers, as need arises
- Disseminated 24 Hour Public Weather Forecast, Rainfall Advisories, thunderstorm Advisories, and Severe Weather Bulletins to all local DRRMOs and member line agencies thru SMS, Facebook, Messenger, and emails.
- Continuously monitored landslide-prone and low-lying areas all over Central Luzon.
- Continuously monitored roads, bridges, dams and rivers within the area of responsibility
- Closely monitored weather conditions in all seven (7) provinces and two (2) HUCs in Central Luzon
- Attended NDRRMC Virtual EOC Briefing ICOW STS "Karding"
- Activated RDRRMC3 Virtual EOC for STS "Karding"
- Conducted/ presided over Emergency Meeting re Preparedness Measures for Typhoon "Karding"
- Issued RDRRMC3 Memorandum No. 61, s. 2022 dated 24 September 2022 with the subject "Raising of Alert Level Status of the Regional Disaster Risk Reduction and Management Operations Center (RDRRMOC3) from Blue to Red in relation to STS Karding"
- Raised the Alert Level Status of RDRRMOC3 from BLUE to RED
- Prepared and Disseminated PAGASA Tropical Cyclone Bulletin Advisories re Typhoon "Karding"
- Issued RDRRMC3 Memorandum No. 62, s. 2022 dated 25 September 2022 with the subject "Raising of Alert Level Status of All Provinces and HUCs from Blue to Red in relation to STY Karding"
- Prepared and Disseminated PAGASA Tropical Cyclone Bulletin Advisories re Typhoon "Karding"
- Conducted RDRRMC3 meeting re updating ICOW STY "Karding" on 25 September 2022, 8:00 AM
- Conducted aerial reconnaissance with the 7th ID, 703rd Brigade and Nueva Ecija PDRRMO and assessed damages caused by typhoon Karding in some parts of Aurora and Nueva Ecija
- Conducted RDRRMC3 EOC Meeting re updating ICOW Effects of STY "Karding" on 27 September 2022, 9:00 AM

BULACAN PDRRMC

- Attended Regional Pre-Disaster Risk Assessment (PDRA) Analyst Group Meeting for TS "KARDING" via Zoom on 23 September 2022, 3:00 PM.
- Activation of Operation Listo, Incident Management Team (IMT) and of Incident Command System (ICS)
- Prepositioning of personnel and resources
- Regular reading/receiving of observation from rain gauges and water level stations located in different areas

in the province.

- Continuously coordinated with different stakeholders and concerned agencies.
- Closely monitored weather conditions and situation update within AOR.
- Attended Emergency Meeting re Preparedness Measures for STS "Karding"
- Convened PDRA meeting at PDRRM Operations Center
- Coordinated with Provincial Social Welfare and Development Office (PSWDO) with regards to evacuation centers and food items
- Coordinated with Meralco, Prime Water and Telco regarding their service during inclement weather
- Prepositioned personnel and resources
- Monitored the movement of TROPICAL STORM "KARDING" using DOST PAGASA, Windytv, Typhoon 2000 and NoGaps.
- Disseminated PAGASA Weather Bulletin/Angat, Ipo and Bustos Dam updates
- Regularly observed and monitored rain gauges and water level stations located in different areas in the province.
- Monitored of the situation through radio, TV, telephone, and send messages to all volunteer groups thru email and social media
- Closely monitored weather conditions and situation update within AOR and posted important advisories and announcements thru social media account
- Raised the alert status from Blue to Red
- Coordinated with NLEX on the following; red alert status, checked all barriers, prepared all patrols and rolldown of tarpaulins
- Conducted operational briefing at PDRRM Opcen
- Conducted joint PDRRMC/CDRRMOs emergency meeting for STY Karding
- Pre-positioning of 200 pcs of family food packs and 150 packs of non-food items from DSWD
- Conducted inventory of current resources
- Attended RDRRMC3 EOC meeting re updating ICOW STY "Karding" on 27 September 2022, 9:00 AM

CITY OF SAN JOSE DEL MONTE DRRMC

- Convened LDRRMC and conduct PDRA re: impact of Typhoon "Karding" in the City of San Jose Del Monte
- Issued directives to activate Contingency Plan for Hydro-met hazards
- Activated IMT for Natural hazards
- Prepositioned FNIs stockpile, and response assets
- Conducted continuous monitoring and dissemination of early warning information
- Conducted continuous coordination with BDRRMCs within AOR

MARILAO MDRRMC

- Activated Emergency Operations Center and disaster monitoring system.
- Conducted continues monitoring the 24-Hour PAGASA Weather Forecast and Severe Weather Bulletin.
- Conducted monitoring of DILG CODIX issuances for the potential risk areas.
- Conducted 24 hours monitoring of CCTV located at flood and flashflood prone areas.
- Continuously monitored and roved within the barangay prone to flooding.
- Alerted BDRRMC members for close coordination and monitoring the situation.
- Monitored the situation of the municipality thru radio, telephone, mobile messages and social media.
- Posted updates in Social Media (Marilao Rescue Page).
- Pre-positioned Rescue Teams

SAN ILDEFONSO MDRRMC

- Prepared for Pre-emptive Evacuation
- Reviewed Contingency Plan for Flood with COVID-19 Precautions
- Implemented of Operation Listo
- Disseminated Situational reports to PDRRM Council/LCE/Barangay DRRMOs /OCD/HPGIII/
- Disseminated weather updates to all concerned DRRMOs through text message, email, social media and group chat
- Disseminated PAGASA Severe Weather Bulletins, Rainfall Advisories and Thunderstorms
- Coordinated with Non-Government Organization regarding the situation of the area of responsibility
- Pre-positioned rescue team
- Activated 24/7 Operation Center

MEYCAUYAN MDRRMC

- Activated Operation Listo for STY Karding
- Raised the Alert Level Status, Meycauyan response teams on 24/7 duty

- Monitored weather advisories issued by PAGASA
- Conducted close monitoring of dam level and critical/low lying areas that are prone to flooding

MALOLOS MDRRMC

- Conducted Pre-Disaster Risk Assessment for STY Karding
- Activated of CDRRMC OpCen to RED ALERT with teams on 24/7 duty.
- Activated of Operation LISTO-CHARLIE Alert Level
- Prepositioned/deployed rescue equipment and facilities
- Coordinated with BDRRMCs, SDRRMCs, Rescue Teams and Concerned agencies.
- Conducted close monitoring of weather condition/bulletin as well as continuous dissemination of the said data through SMS and social media.
- Conducted close monitoring of critical/low lying areas prone to flooding.
- Conducted Regular reading of data from AWS, staff gauges and flood markers.
- Monitored situation thru roving, radio, telephone and SMS.
- Attended the P/C/MDRRMC Emergency Meeting
- Prepared food and non-food items for distribution to identified evacuees.

PAOMBONG MDRRMC

- Activated the Monitoring and Reporting System per advisory from the Regional Office and PDRRMO
- Coordinated with the MLGOOs and Bulacan PDRRMO/Rescue on the monitoring of the effects of STY “Karding”

BUSTOS MDRRMC

- Activated the Monitoring and Reporting System per advisory from the Regional Office and PDRRMO
- Coordinated with the MLGOOs and Bulacan PDRRMO/Rescue on the monitoring of the effects of STY “Karding”

OBANDO MDRRMC

- Activated the Monitoring and Reporting System per advisory from the Regional Office and PDRRMO
- Coordinated with the MLGOOs on the monitoring of the effects of Southwest Monsoon
- Coordinated with Bulacan PDRRMO/Rescue
- Conducted monitoring on the effects of Super Typhoon #KardingPH (NORU) within the Municipality of Paombong.
- Coordinated with the Barangay Disaster Risk Reduction and Management Committee
- Coordinated with the School Disaster Risk Reduction and Management Committee
- Provided necessary information regarding Super Typhoon #KardingPH (NORU) from time to time to all Group Chat in different organizations
- Activated 24/7 OPCEN
- Conducted continuous implementation of Operation Listo
- Alerted all rescue units
- Conducted inventory and preposition of rescue equipment
- Conducted inventory and preposition of road clearing operation equipment
- Conducted Field Operation and Flood Monitoring with Paombong Rescue Responders,
- Posted Red Alert Level Warning at MDRRMO Facebook account
- Released MDRRMO Letter No. 41 S.2022 Activation of Barangay DRRMC/SCHOOL DRRM Committee and Pre-Emptive Evacuation due to Super Typhoon Karding

BATAAN PDRRMC

- Attended Regional Pre-Disaster Risk Assessment (PDRA) Analyst Group Meeting for TS “KARDING” via Zoom on 23 September 2022, 3:00 PM.
- Closely monitored weather conditions and situation update within AOR

- Attended Emergency Meeting re Preparedness Measures for STS “Karding”
- Continuously monitored AOR with LDRRMO’s
- Continuously monitored and disseminated advisories thru Bataan DRRMOs’ GC and social media platforms
- Alerted PDRRMC Response Cluster
- Prepared Situational Report
- Prepositioned personnel and resources for possible augmentation if needed
- Closely monitored and coordinated to all DRRMOs pertaining to the impending threats and impacts of Typhoon “KARDING”
- Continuously monitored duty PNP personnel at operation center
- Attended the Emergency Meeting/ Pre Disaster Risk Assessment Meeting (PDRA) conducted by RDRRMC3 PDRA Analyst Group

ABUCAY MDRRMC

- Convened all MDRRMCs and BDRRMCs on 25 September 2022 re updates/monitoring on weather forecast and La Niña Updates
- Disseminated the latest weather updates/advisories from DOST_PAGASA to all MDRRMCs, BDRRMCs and concerned agencies/CSOs/POs thru social media and SMS.
- On 25 September 2022, advised all BDRRMCs and concerned agencies to respond to any eventuality in their AOR
- Monitored critical areas within AOR.
- Advised pre-emptive evacuation to low lying and flood prone communities
- Activated the EOC
- Ensured Mobilization of Evacuation Center for possible evacuees
- Attended RDRRMC3 EOC meeting re updating ICOW STY “Karding” on 27 September 2022, 9:00 AM

AURORA PDRRMC

- Attended Regional Pre-Disaster Risk Assessment (PDRA) Analyst Group Meeting for TS “KARDING” via Zoom on 23 September 2022, 3:00 PM
- Closely monitored weather conditions and situation update within AOR
- Conducted Provincial Pre-Disaster Risk Assessment (PDRA) Meeting at the Governor’s Office Conference Room
- Attended Emergency Meeting re Preparedness Measures for STS “Karding”
- Issue PDRRMC Memorandum No. 2022-15 re: Preparedness Measures for STS Karding and Raising of Alert Status of the Provincial Disaster Risk Reduction and Management Operation Center (PDRRMOC) from White to Red in relation to STS Karding.
- Issued advisories and memorandums in relation to STY Karding
- Activated the Philippine Coast Guard on Red Alert Status and activated Quick Response Teams and units in different stations (Baler, Casiguran, Dingalan), Implemented No Sailing/Fishing Policy to inform that sea travel is risky for all types of sea crafts.
- Prepositioned additional Heavy Equipment (1 Hyundai Loader, 1 MAN DT 6W, 1 Hyundai DT 10W, 1 Wheel Type Excavator) in Dingalan.
- Facilitated the mobilization/transfer of 500 food packs from PSWDO from ATC warehouse in Baler to Dingalan and fuel requirement for the heavy equipment stationed in Dingalan, Aurora.
- Conducted continuous weather monitoring and dissemination.
- Conducted continuous coordination with Municipal DRRM Councils and concerned agencies for purposes of monitoring of any untoward incident, monitoring of water tributaries and high-risk areas.
- Monitored any untoward incident, monitoring of water tributaries and high-risk areas.
- Prepositioned satellite phones for emergency use in case of network and radio frequency failure.
- Conducted clearing operations with DPWH along provincial and national roads
- Visited the Municipality of Dinagalan, Aurora to coordinate the extent of damages brought about by typhoon Karding
- Facilitated the mobilization/transfer of additional 500 packs, 300 hygiene and 300 sleeping kits for distribution to affected families in Dingalan
- Attended the EOC Briefing re updates ICOW typhoon “Karding” on 26 September 2022, 10:00 AM
- Attended RDRRMC3 EOC meeting re updating ICOW STY “Karding” on 27 September 2022, 9:00 AM

BALER MDRRMC

- MDRRMC Operation Center on “Red Alert” Status.
- Conducted a Pre-Disaster Risk Assessment (PDRA)
- Activated Emergency Operation Center (EOC), Incident Management Team and other response clusters.

- Prepared Checklist of resources needed, inventory of supplies, vehicles, and relief goods
- Ensured continuous monitoring of PAGASA weather advisories and tropical cyclones bulletins and checking for any possible hazards
- Dissemination of updated weather forecast to all barangays within AOR about situation updates and preparedness actions if any
- Gathered and consolidated reports from cluster heads and submit a status report
- Disseminated public warnings especially to families in identified danger zones.
- Conducted evacuation of identified low-lying areas in several barangays

CASIGURAN MDRRMC

- MDRRM Office is on RED ALERT Status
- Conducted PDRA on September 23, 2022 at 4:00PM
- Monitored flood prone areas of the Brgys.
- Continuous preparation of stockpiling of goods led by MSWDO
- Conducted prompt monitoring and relaying of information re: TS Karding to 24 barangays
- Conducted Pre-emptive evacuation as of 25 September 2022. The municipality reported a total of seven (7) families/24 individuals inside the evacuation center.

DILASAG MDRRMC

- Convened Pre-Disaster Risk Assessment (PDRA) Meeting on 23 September 2022, 4:30 PM
- Continuous monitoring of weather condition
- Directed the component Barangays to activate their respective BDRRMCs Evacuation centers and conducted pre-emptive evacuation whenever necessary
- Conducted prepositioning of resources as well as relief items.
- Issued advisory suspending fishing activities, coastal activities, tourism related activities and other outdoor activities as well as implement "no sail policy" within the AOR.

DINALUNGAN MDRRMC

- Conducted monitoring in coastal area, low lying, landslides and flash floods prone areas in all barangays
- Conducted Pre-Disaster Risk Assessment (PDRA)/MDRRMC Meeting
- Ensured continuous PAGASA Weather Update monitoring and public warning advisories thru MDRRMO Page.
- Issued EO Number 2022-005 directing the temporary suspension of all tourism related activities and prohibiting the fishing operations in the municipality
- Conducted pre-emptive evacuation and forced evacuation
- Conducted continuous monitoring of coastal and low-lying areas
- Distributed relief goods at evacuation center

DINGALAN MDRRMC

- Convened Pre-Disaster Risk Assessment (PDRA) Meeting on 23 September 2022, 3:00 PM
- Issued LGU Direktiba Bilang 3 on the Implementation of Forced Evacuation for all residents residing in vulnerable areas (Coastal Area, Landslide Prone Areas and Flood prone areas starting at 0700H September 25, 2022.) Suspended all tourism related activities beginning September 25, 2022 until revoke.
- Conducted coordination with BDRRMCs
- Conducted Pre-emptive evacuation as of 25 September 2022. The municipality reported a total of 648 families/2,353 individuals inside the evacuation center and 25 families/86 individuals outside evacuation center.

DIPACULAO MDRRMC

- Issued warnings and advisories to fisherfolks, with small seacrafts not to venture out on the sea and no swimming and no any sea activity is allowed.
- Issued Directives, Advisories and Warnings of local members of Local DRRMCs including BDRRMCs.
- Monitoring situation and weather conditions of the 25 Barangays
- Disseminated PAGASA weather updates thru VHF radio communication to all concerned BLGUs
- Prepositioned rescue vehicles, boats and other equipment for possible rescue and clearing operation
- Conducted PDRA with concern members Agencies of DRRM Council for Severe Tropical Storm Karding dated September 24, 2022
- Ensured that all MDRRMO responders and volunteers are ON STANDBY for possible rescue operations.
- Issued MDRRMC Memorandum re: Implementasyon ng "Forced Evacuation" sa Lahat ng Komunidad nasa Panganib ng "Landslide", Pagbaha at Storm Surge on September 25, 2022.
- Conducted Pre-emptive evacuation as of 25 September 2022. The municipality reported a total of 12 families/56 individuals inside the evacuation center

MARIA AURORA MDRRMC

- MDRRMO EOC on Standby 24/7 duty of personnel to monitor the situation
- Conducted PDRA for possible effects of STS Karding on September 24, 2022.
- Disseminated information and weather update thru radio and Facebook page of PDRRMO
- Declared suspension of all government offices on 26 September 2022
- Prepositioned search and rescue equipment for possible impact of STY Karding
- Dispatched teams for clearing operations to national road

SAN LUIS MDRRMC

- Raised the MDRRMC Operation Center to RED ALERT STATUS
- Suspended all tourism related activities beginning September 25, 2022 until revoke.
- Enforced "No Sailing Policy" for all coastal barangays effective immediately.
- Recommended the suspension of classes in all public and private schools in all levels on September 26, 2022.
- Issued advisories and memorandum in relation to STY Karding
- Implemented the immediate closure of Diteki River Detour Bridge
- Instructed all Barangay DRRMCs to strictly implement the pre-emptive evacuation or forced evacuation if the situation warrants to individuals/ families living in areas identified to be highly or very highly susceptible to these hazards at early morning of September 25, 2022.
- Instructed Response clusters to be activated and be readied for deployment as need arises.
- Instructed the MSWDO to activate all the designated evacuation centers and ensure the availability of needed resources.
- Conducted continuous observance of COVID-19 health protocols for all activities related to Typhoon" KARDING".
- Instructed coastal punong barangays to enforce pre-emptive evacuation and secure properties, small sea vessels and other movable assets to safer ground through radio base communication.
- Implemented the pre-emptive evacuations particularly to families in high-risk areas.
- Conducted emergency meeting with the MDRRMC members on 25 September 2022, 8:00 AM to intensify the preparedness measures for STY Karding.
- Continuous weather monitoring and dissemination.
- Provided fuels intended for the operations of Response vehicles of PNP, BFP, MEO, Philippine Army, MHO, MSWDO
- Conducted Pre-emptive evacuation as of 25 September 2022. The municipality reported a total of 134 families/423 individuals inside the evacuation center and 12 families/31 individuals outside evacuation center.
- Deployed Rapid Damage Assessment and Needs Analysis Team
- Conducted road clearing operations
- Issued MDRRMC Memo No. 09 re resumption of classes and government work effective 27 September 2022

PAGASA PRFFWC

- Attended Regional Pre-Disaster Risk Assessment (PDRA) Analyst Group Meeting for TS "KARDING" via Zoom on 23 September 2022, 3:00 PM.
- Continuous monitoring of weather condition in the region.
- Attended Emergency Meeting re Preparedness Measures for STS "Karding"

MGB RO III

- Attended Regional Pre-Disaster Risk Assessment (PDRA) Analyst Group Meeting for TS "KARDING" via Zoom on 23 September 2022, 3:00 PM.
- Continuous monitoring of weather condition and occurrence of geohazards in the region with the help of MGB embedded personnel and DRRM officers.
- Attended Emergency Meeting re Preparedness Measures for STS "Karding"

DOH-CLCHD

- Attended Regional Pre-Disaster Risk Assessment (PDRA) Analyst Group Meeting for TS "KARDING" via Zoom on 23 September 2022, 3:00 PM.
- Disseminated code white alert to PHOs, PDOHs and DOH Hospitals.
- Prepositioned Php 1,079,651.38 worth of assorted medicines to the different provinces in Central Luzon.
- Continuous coordination with PHOs and PDOHs.

- Attended Emergency Meeting re Preparedness Measures for STS “Karding”
- Recorded 12 damaged health facilities in the provinces of Aurora (3) and Nueva Ecija (9)
- Attended RDRRMC3 EOC meeting re updating ICOW STY “Karding” on 27 September 2022, 9:00 AM

DSWD RO III

- Attended Regional Pre-Disaster Risk Assessment (PDRA) Analyst Group Meeting for TS “KARDING” via Zoom on 23 September 2022, 3:00 PM.
- Conducted Continuous monitoring of the prevailing weather system in the region in coordination with the Philippine warning agencies
- Activated Regional/Provincial Quick Response team on alert level and ready for deployment in case of any untoward incidents
- Requested augmentation of 20,000 Family Food Packs from the National Resources and Logistics Management Bureau
- Conducted on-going procurement of Hygiene Kits and materials for the production of Family Food Packs
- Attended Emergency Meeting re Preparedness Measures for STS “Karding”
Entered into Memorandum of Agreement with Water Districts in Pampanga for the provision of potable waters to the disaster affected areas, while the MOA signing for the remaining water districts in the 6 provinces is already on process
- Conducted operation briefing to DSWD Provincial Extension Offices (DPEOs) relative to the reporting protocol and preparedness for response activities of each of the seven (7) provinces
- Conducted Disaster Response Monitoring at the recently opened evacuation Centers in Dingalan, Aurora.
- Procured 3,000 (7 liters) purified drinking water to be distributed to the disaster affected families
- Delivered 618 plastic bottles of 7-liter distilled drinking water to the Municipality of Dingalan, Aurora
- Distributed 400 family food packs to affected families in the Municipality of Dilasag, Aurora
- Attended RDRRMC3 EOC meeting re updating ICOW STY “Karding” on 27 September 2022, 9:00 AM

DILG RO III

- Attended Regional Pre-Disaster Risk Assessment (PDRA) Analyst Group Meeting for TS “KARDING” via Zoom on 23 September 2022, 3:00 PM.
- Attended Emergency Meeting re Preparedness Measures for STS “Karding”
- Activated MDM Cluster
- Attended RDRRMC3 EOC Meeting re updating ICOW Effects of STY “Karding” on 27 September 2022, 9:00 AM

DEPED RO III

- Attended Regional Pre-Disaster Risk Assessment (PDRA) Analyst Group Meeting for TS “KARDING” via Zoom on 23 September 2022, 3:00 PM.
- Attended Emergency Meeting re Preparedness Measure for STS “Karding”
- Disseminated PAGASA Weather updates
- Uploaded initial monitoring tool to be used for Typhoon “Karding”
- Continuously monitored possible affected areas

DA RO III

- Attended Regional Pre-Disaster Risk Assessment (PDRA) Analyst Group Meeting for TS “KARDING” via Zoom on 23 September 2022, 3:00 PM.
- Attended Emergency Meeting re Preparedness Measure for STS “Karding”
- Issued Advisory to All Provincial Agriculturist RE Tropical Storm “KARDING”
- Reported Pre-Disaster Report and status of crops in Central Luzon
- Attended RDRRMC3 EOC Meeting re updating ICOW Effects of STY “Karding” on 27 September 2022, 9:00 AM

CALABARZON

INDANG MDRRMO

- Disseminated weather advisory to 36 barangays through ABC President
- Advised all barangays to conduct preemptive evacuation if necessary
- Coordinated MSWDO for the preparation of relief goods

B. PROTECTION, CAMP COORDINATION AND MANAGEMENT (PCCM) CLUSTER

DSWD CALABARZON

- DSWD Staff from the five (5) provinces are augmenting in the provision of technical assistance in the management of Evacuation Centers and repositioning of goods to the affected LGUs
- In coordination with the Province of Batangas and City Batangas, monitored other stranded passengers who are currently staying in the Livelihood Center for transfer to Barangay Malainin, Ibaan, Batangas.
- QRTs stranded in island municipalities of Quezon together with the Municipal Action Team are monitoring the status of Evacuation Center and IDP needs as basis for augmentation of the field office.
- DSWD staff from the 5 provinces are augmenting to provide technical assistance in the management of evacuation centers and repositioning of goods to the affected LGUs of Super Typhoon Karding
- Non-Food Items (NFI) worth ₱28,895,088.50 are stored at the FO warehouse in Dasmariñas City, Cavite and at Batangas Sports Complex in Batangas Province

BFP CALABARZON

- Provision of assistance during evacuation in respective LGUs
- Provision of assistance in monitoring evacuation centers
- Conducted water rationing in evacuation center in Batangas

C. HEALTH (WASH, Medical, Nutrition, and Medical Health/Psychosocial Services)

DOH CALABARZON

- Issued Advisory to PHO, Provincial HEMS Coordinators/ DRRMH Managers and all concerned partners for STY Karding
- DRRM is in active monitoring of all health emergencies in CALABARZON
- Conducted Inventory of propositioned logistics in provincial PDOHOs requested, regional logistics to augment PDOHOs and LGUs prepared and foxtrot team members for possible deployment to evacuation centers put on standby.
- Advised Regional Partners on health precaution to be taken related to anticipated adverse weather condition specifically on the following:
 - ? Maintain observance of MPHS and WASH against respiratory and waterborne infectious diseases
 - ? Monitoring and early reporting of any unusual increase in cases of infectious diseases; and
 - ? Secure basic first aid commodities

D. LAW AND ORDER (LAO) CLUSTER

PRO 4A

- A total of 666 Law and Order personnel are on standby all over CALABARZON Region.
- Reminded all PPOs on the role of PNP in disaster response especially on Law and Order to include:
 - a. Attendance of at least one personnel at the LGUs EOC for immediate response to emergencies;
 - b. Deploy personnel for evacuation purposes and perform other functions as may be directed by respective EOCs;
 - c. Submit timely updates to ROD for subsequent updating to higher headquarter following prescribed format.

E. SEARCH, RESCUE, AND RETRIEVAL (SRR) CLUSTER

AFP SOLCOM

- Deployed one (1) duty personnel in the RDRRMC EOC
- SRR Teams from different units are on standby and ready for deployment
- Activated HADR Teams from different AFP units

PRO 4A

- Prepositioned a total of 159 SAR Teams all over CALABARZON with 1,121 personnel.

BFP 4A

- Deployed a total of six (6) SRR personnel with 37 SRR personnel available for deployment.

PHILIPPINE RED CROSS - BATANGAS

- Organized strike teams for any untoward incidents. 4 ERU/EMS teams on standby mode and 3 WASAR Teams with 9 manpower.
- Prepositioned all rescue vehicles and equipment available.
- Close coordination with PDRRMO, MDRRMOs and CDRRMO.

F. LOGISTICS CLUSTER

OFFICE OF CIVIL DEFENSE CALABARZON

- Coordinated with cluster member such as PRO-CALABARZON, BFP-CALABARZON, Civil Defense Action Group, CDRRMO Antipolo and AFP-SOLCOM for the provision of transportation requirement for SRR Operations in San Mateo, Rizal.

AFP - Phil Army Bravo Company

- Detailed at General Nakar Disaster Operations Center

G. EMERGENCY TELECOMMUNICATIONS CLUSTER

DICT 4A

- Deployed HF Radios in Cavite (1), Laguna (1), Quezon (1); VHF Radios in Cavite (1), Laguna (1), and Batangas (1)
- Setup DICT Region IV-A and IV-B virtual EOC for reporting and monitoring of provincial updates
- Constant radio checks of Provincial DICT Radio Station through HF Radio (7.455 MHz)
- DICT MOVE vehicles checked and tested and on standby; ready for dispatch
- Coordinated with DICT DRRMD for augmentation of ETC Equipment for deployment in affected areas of the region
- Coordinated with Quezon PDRRMO, LGU Candelaria, LGU Real for possible deployment of equipment and responders to said affected areas
- Deployment of regional DRRM ETC Focals and ETC Equipment such as 2 VSATs, 5 generator sets, 3 LTE Routers, 3 Handheld Radios to DICT Quezon for pre-positioning
- DICT Personnel on stand-by to support possible mobilization of ETC
- DICT activation of EOC and possible deployment including mobilization of assets and resources
- Coordinated with HTECH Corporation for the transfer and activation of VSATs to General Nakar and Pollilo Group of Islands

PNP RCEU 4A

- Continuous monitoring of DMR and HF Radio Facilities down to PTOCS in coordination with RTOC4A
- Prepared the power generators

SMART/PLDT

- Started lowering antennas and microwave dishes for public safety
- Prepositioned generator sets, fuels in drums and lorries in heavily impacted areas
- Activated Command Center
- Satellite Phones were tested and deployed
- Deployed Libreng Tawag and Libreng Charging

WORLD FOOD PROGRAMME

- Prepositioned support personnel to augment ETC as well as microwave links Ubiquiti for linking sites.

H. EDUCATION CLUSTER

DEPED CALABARZON

- Disseminated advisories from DOST-PAGASA to schools
- Continuously disseminate latest bulletins and advisories, IEC materials, and press releases

I. CLEARING OPERATIONS CLUSTER

DPWH CALABARZON

- Equipment and manpower are prepositioned and ready for deployment.
- Continuous monitoring of national roads and bridges.
- Conducted clearing operations in National Roads with fallen trees.

BFP CALABARZON

- Equipment and manpower are prepositioned and ready for deployment.
- Conducted flushing of vehicles, structures and roads in parts of Laguna and Rizal.

J. SHELTER CLUSTER

DHSUD 4A

- Activated Shelter Cluster and issued memorandum to cluster members to attend coordination meeting on 26 September 2022, 10:00 AM
- Activated Shelter Cluster and issued memorandum to cluster members to attend coordination meeting on 26 September 2022, 10:00 AM.
- Coordinated with the DENR on the request to use confiscated logs for shelter assistance in affected areas.

K. OTHERS RESPONSE ACTIONS

DSWD CALABARZON

- The FOs Emergency Operations Center (EOC) including 116 Quick Response Teams (QRTs) were activated to monitor the effects of the weather disturbance in the CALABARZON region.
- The QRTs are advised to be on standby to conduct rapid assessment to gather data on the impact and needs of the affected families.
- The members of the Regional Response Clusters were advised to ensure that resources are available should the need arises.
- The FO is closely monitoring with RDRRMC IV-A EOC, PDRRMCs of Cavite, Laguna, Rizal and Quezon for any updates regarding the situation.

CAVITE PDRRMO

- Maintained activation of PDRRMC Emergency Operations Center;
- Continuous coordination with local counterparts regarding the status in their AOR relative to the weather disturbance thru calls, SMS, and Social Media platforms;
- Monitoring of major thoroughfares and major rivers through C/MDRRMOs;
- Participation to the Virtual RDRRMC Emergency Operations Center for Super Typhoon "Karding"
- Relief Operations conducted to City of Imus, Ternate; 26 September 2022

DASMARIÑAS CDRRMO

- Implemented forced evacuation to eight (8) families/ 22 individuals in Brgy. Salitran

GENERAL TRIAS CDRRMO

- Conducted actual water level monitoring
- Continuous submission of situation reports to PDRRMO EOC

- Prepositioning of tools and equipment

ALFONSO MDRRMO

- Sent warning advisories to BDRRMC and the Public through FB posts and messenger
- Prepositioned Resources

AMADEO MDRRMO

- Coordination meeting with members of Municipal DRRM Council
- Conducted patrols to secure people's residences and properties from other threats
- Pre and post evacuation procedures and distribution of relief goods for displaced families.

BACoor CDRRMO

- City of Bacoor DRRM Office continuously conducts coordination visits to all barangay to ensure that they have convened their respective Barangay DRRM Committees and Emergency Response personnel are on standby for any possible deployment.

GENERAL EMILIO AGUINALDO MDRRMO

- Roving/Patrolling in residence nearby in landslide prone areas
- Continuous monitoring in all barangays

IMUS MDRRMO

- BDRRMC on continuous monitoring in their respective AORs and/or performance of other vital services.
- CDRRMO continuous coordination with BDRRMC and other line agencies for preparedness measure on LPA
- Roving of ambulances response assets on AORs
- Continuous Weather forecast monitoring on the LPA
- Thunderstorm and rainfall forecast dissemination on social media sites and group chats

INDANG MDRRMO

- Disseminated weather advisory to 36 barangays through ABC President

NAIC MDRRMO

- Activation of Evacuation teams

TAGAYTAY CDRRMO

- CSWD Office distributed relief goods to affected families
- Advised CEO to conduct damaged assessment in all government Facilities and Schools
- Conducted road clearing operation due to fallen branches/uprooted trees
- Assists families residing at the evacuation center and IDPs in returning to their respective homes.
- Advised all barangay officials to report to the CSWDO and conduct damage assessment in their barangay
- EOC on continues monitoring of the situation of the city

BATANGAS PDRRMC

BATANGAS PDRRMO

- 24/7 monitoring and activation of Operations Center;
- EOC Briefing conducted
- Monitoring and dissemination of weather information
- Monitoring and updating situation of the LGUs and consolidate information
- Continuous monitoring and coordination with ports in the Area of Responsibility.
- Development of situational reports and all actions undertaken in the operations
- Provision of Situational Reports and coordination with higher DRRMC for the needed assistance
- Accounting of all resource's requirements in support to operations
- Conducted Pre-Disaster Risk Assessment with PDRRMC Response Cluster

BATANGAS PSWDO

- Provision of hot meals to 26 families 70 individuals
- Distributed 52 sleeping kits (blankets and sleeping mat)

BATANGAS PEO

- Pre-positioning of response personnel, vehicles and equipment

DILG BATANGAS

- Disseminated Advisory Provincial Government, 4 Cities, 30 Municipalities and 1078 Barangays
- Forwarded email advisory, weather updates, etc. to all concerned;
- Updated monitoring spreadsheet for TS KARDING
- All LCEs are instructed by Secretary Abalos to be at their respective AORs because of the typhoon and assure 100% preparedness.

PPA BATANGAS

- Coordination with PDRRMO regarding the Evacuation Areas for all the stranded passengers.

PNP BATANGAS

- Coordination with PDRRMO for continuous monitoring

BFP BATANGAS

- Pre-positioning of response personnel, vehicles and equipment

DepEd BATANGAS

- Schools Division Office:
 - ? Prepared and Disseminated Education Cluster Situational Reports and Updates to all stakeholders and partners;
 - ? Disseminated bulletins from DOST-PAGASA
 - ? Disseminated advisories from DOST-PAGASA to learners and parents;
 - ? Coordinated with respective local DRRM Councils
- Continuously monitor the situation in the affected offices and schools to provide Essential Element Information to be included in the next Situational Report;
- Continuously coordinate with the DepEd Quick Response and Recovery Team (QRRT) for the agency's response plans and action;
- Continuously coordinate with the Education Cluster members and partners for updating, response action planning and resource mobilization;
- Attend in PDRRMC Cluster and sub-cluster meetings;
- Mobilize Psychological First Aid (PFA) providers; and
- Continuously disseminate latest bulletins and advisories, and IEC materials.

BATELEC I

- Coordination with PDRRMO for continuous monitoring

DPWH BATANGAS DEO III

- Continuous monitoring of Super Typhoon "KARDING" thru DOST_PAGASA Bulletin / Weather Advisory.

DPWH BATANGAS DEO IV

- Coordination with the LDRRMO for continuous monitoring

PHILIPPINE RED CROSS – BATANGAS CHAPETER

- Close coordination with PDRRMO, MDRRMOs and CDRRMOs
- Coordinated with the MDRRMCs and CDRRMCs in the province of Batangas for updates and possible augmentation needed.
- Close Coordination/ Communication with PDRRMC, MDRRMCs and CDRRMCs.

BATANGAS CDRRMO

- Dispatched Water Tanker to distribute portable water at Sta. Clara Elementary School for stranded Passengers
- Distributed food at the Livelihood Center at Brgy. Sta Clara, Batangas City

ALITAGTAG MDRRMC

- Activated Emergency Operation Center
- Clearing operation conducted for possible power interruption

AGONCILLO MDRRMC

- Activated Emergency Operation Center
- Monitoring of Barangay near coastal area and flood prone areas

BALAYAN MDRRMC

- Activated Emergency Operation Center
- Community kitchen provided by the Barangay to the stranded
- Food provided by the PSWDO Hot meals with 250 total served

CUENCA MDRRMC

- Activated Emergency Operation Center

CALATAGAN MDRRMC

- Continuous 24/7 monitoring through the Emergency Operation Center

LAUREL MDRRMC

- Activated Emergency Operation Center
- Continuous coordination with 21 BDRRMCs
- Submitted situational report.

LEMERY MDRRMC

- Activated Emergency Operation Center
- Continuous monitoring of weather condition

LIPA CDRRMC

- Activated Emergency Operation Center

MALVAR MDRRMC

- Activated Emergency Operation Center

MABINI MDRRMC

- Activated Emergency Operation Center
- Clearing operation conducted for possible power interruption

NASUGBU MDRRMC

- Activated DepEd Nasugbu East and West schools as temporary evacuation area

PADRE GARCIA MDRRMC

- Activated Emergency Operation Center

ROSARIO MDRRMC

- Activated Emergency Operation Center
- Care, Connect and Collaborate activated in the entire municipality

SAN JUAN MDRRMC

- Activated Emergency Operation Center
- Barangay DRRMCs conducted widest dissemination of weather advisories thru public address system

STA. TERESITA MDRRMC

- Activated Emergency Operation Center

SAN PASCUAL MDRRMC

- Activated Emergency Operation Center
- Standby response cluster

SAN JOSE MDRRMC

- Activated Emergency Operation Center

TINGLOY MDRRMC

- Activated Emergency Operation Center
- Disseminated Weather Advisory to all barangays

TANAUAN MDRRMC

- Activated Emergency Operation Center
- BFP, PNP, GSO, CSWDO, DepEd, TMO, CSU, Philippine Red Cross and CDRRMO are still ongoing on the

evacuation and relief efforts.

•

TAYSAN MDRRMC

- Activated Emergency Operation Center

TUY MDRRMC

- Activated Emergency Operation Center

LAGUNA PDRRMC

- Activated the Laguna Emergency Operations Center.
- Coordinates with the Provincial IMT for data and information validation.
- Continuous coordination with Local EOCs for the real-time encoding of reports at Laguna Emergency Management System (LEMS).
- Started the planning for the possible Relief Operation for the displaced populations.
- Relief Operations conducted to 1st and 4th District of Laguna.

LAGUNA PDRRMO

- Activation of IMT using Incident Complex as Management Option.
- Activation of Emergency Operations Center
- Consolidation of Situational reports and forwarded to Office of the Civil Defense- Region IV-A (CALABARZON).

CALAMBA CDRRMO

- LDRRMD Command Center is continuously monitoring updates.
- Continuous coordination with barangays

LUISIANA MDRRMO

- Consistent communication and coordination with PNP, BFP, MHO, MSWDO, and Task Force for rescue and clearing operations.
- Ensure adherence to minimum public health standard even in the evacuation centers.

PANGIL MDRRMO

- Immediately reported all emergency/untoward incidents and actions taken, and situational updates to the PDRRMO.

SINILOAN MDRRMO

- Closely monitored water level and weather condition.
- Coordinated PNP, BFP and Red Cross Siniloan regarding the tropical storm.
- 24/7 continuous monitoring in Operation center.
- Closely monitoring in LGU and Updated Situational Report to PDRRM

MAJAYJAY MDRRMO

- Conducted close monitoring for typhoon Karding.
- All information were disseminated and Coordinated to all Barangay Officials.
- As of September 24, 2022 1300H, Good weather condition and no untoward incident happened related to weather situation

SANTA CRUZ MDRRMO

- Conduct a roving inspection within area of responsibility;
- Continuous monitoring of Weather Situation;
- Continuous monitoring of installed Early Warning Device at Santa Cruz Bridge, Pagsawitan Bridge, and San Pablo Norte Fish Port;
- Continuous monitoring of installed water level sensor at Pagsawitan Bridge;
- Continuous monitoring of Water level at Brgy. Alipit, Brgy. San Jose, Brgy. Santisima Cruz, Brgy. San Pablo Norte, Brgy. Santo. Angel Norte, Brgy. Santo Angel Central, Brgy. Santo Angel Sur, Brgy. Calios and Santa Cruz River;
- Continuous monitoring of irrigation canals along Brgy. Bubukal, Brgy. Bagumbayan, and Brgy. Calios;
- Regular inspection and maintenance of Pilot Evacuation Center;
- Regular inspection and maintenance of Ambulance and Rescue Vehicle;
- Continuous coordination with OCD and PDRRMO; and

- Continuous coordination with BDRRMC and various sector leaders.

RIZAL PDRRMC

- Deployment of Philippine Army 10 Personnel at San Mateo, Rizal
- Deployment of 15 PNP Personnel

MORONG MDRRMO

- Deployed three LDRRMO SRR Team to Brgys. San Guillermo, Lagundi, San Pedro/San Juan/San Jose
- Setup life line rope (evacuation guide) in Sitio Pook, Brgy. San Juan
- LDRRMO ERT on monitor in all identified flood prone areas, Morong River, Sakayin Creek.
- Deployed three LDRRMO SRR Team to the three barangays
- Conducted clearing operations in Sagbat-Pililla Diversion Road and Morong- Teresa Road (Corazon C. Aquino Avenue).
- Humanitarian packs available for distribution

ANTIPOLO CDRRMO

- Deployed three LDRRMO SRR Team to Brgys. San Guillermo, Lagundi, San Pedro/San Juan/San Jose
- Aside from the regular 24/7 operations center, we utilized our Virtual Emergency Operation Center (VEOC) through Viber and Facebook Messenger (group chats) for faster and easier centralized communication and coordination among council members and BDRRMCs.
- Organized SRR and Medical teams.
- Continue monitoring of EMERGENCY OPERATION CENTER (EOC).

QUEZON PDRRMC

- Continuous coordination with LDRRMOs regarding the status of their Area of Responsibility
- Ports monitoring
- Resource Mobilization
- SAR Team 2 deployed in Lopez, Quezon and nearby areas
- SAR Team 3 deployed in Alabat, Perez, and Quezon areas

GENERAL NAKAR MDRRMC

- ERTs performed clearing operations in Kabilugan Clustered Barangays;
- Boatswains together with the Municipal Mayor headed to Brgy. Umiray (severely hit by Ty Karding) for damage assessment;
- Activated RDANA Team (MAO, MEO, MDRRMO, MSWDO, MIO, PNP, BFP)

INFANTA MDRRMC

- Delivered and provided food (2k kg NFA rice, 6 cans corned beef, 6 cans sardines) and non-food (1 box face-mask for adults, 1 box face mask for children, 1 bottled alcohol) in 36 barangays for establishment of community kitchen in their respective Evacuation Centers.
- Transported evacuees from different vulnerable barangays to their respective Evacuation Centers.
- Continued monitoring of Agos River NORMAL water level from time to time, in Km 3 FWP, Magsaysay (around 1700H) & Brgy. Ilog WLMS (Water Level Monitoring Station), in Purok Dulo (around 1920H)
- MSWDO issuance of sleeping kits & transfer of five (5) families who initially evacuated to Infanta Plaza, in Poblacion 38, to BUB Evacuation Center, in Brgy. Comon, to improve their situation and avoid exposure to too much wind, cold and possible disease, with assistance from 11B, Phil. Army personnel
- Continued coordination and synergized action of different members of the Infanta Municipal DRRM Council – Response cluster members and other stakeholders
- Updated DROMIC Data or List of Evacuees, as of 10 pm today, from different vulnerable Barangays, submitted to and collated by the Mun. Social Welfare & Dev't. Office

MAUBAN MDRRMO

- Implemented forced evacuation in Brgys. Daungan, Sadsaran and Lualbo.

MULANAY MDRRMO

- Designated Evacuation Centers in the whole municipality opened/activated;
- Responded and rescued five (5) individuals on the capsized boat along Pier Area, Brgy. Poblacion 4, Mulanay, Quezon;
- Monitored situation of evacuees in the designated evacuation centers;
- Submitted situational reports to MDRRMC Chair, PDRRMO and OCD.

PADRE BURGOS MDRRMO

- Assisted Evacuees in AOR
- Continuously monitoring and coordinating with BDRRMCs/Barangay Captains (re weather situation and any untoward incidents)

POLILLO MDRRMO

- MDRRMC OpCen was activated.
- Advised all Polillo Emergency Response Team for possible Clearing Operation.
- Continuous monitoring the Severe Tropical Storm "Karding" through PAGASA and coordinating all Barangay officials/BDRRMC

SARIAYA MDRRMO

- 24/7 EOC Operation
- Monitoring untoward incident and weather in AOR
- 24/7 Communication/Radio Monitoring
- Ongoing monitoring of spillway

TIAONG MDRRMO

- Roving inspection of roads, bridges, rivers and other critical facilities in the area of responsibility
- Water Level monitoring within AOR

TAYABAS CDRRMO

- Distributed food packs, hygiene kits, and basic needs to displaced individuals
- Encouraged evacuees to stay in the evacuation center to ensure their safety.

PHILIPPINE INFORMATION AGENCY IV-A

- PIA Staff are on alert for information gathering and dissemination;
- Attendance to Regional Pre-Disaster Risk Assessment;
- PIA provincial offices in the whole region are placed on alert for update monitoring and while gathering situation-related status from LGUs, local DRRMCs, information & development communication networks, and the communities on the ground for posting on different platforms including Viber and Facebook messenger;
- Monitoring for situation reports;
- PIA employees are required to report for work in exigency of service during day-offs as the need arises while following minimum health protocols.

DASMARIÑAS CDRRMO

- Conduct PDRA
- Continuous dissemination of advisories and public warnings to DRRMC
- Continuous monitoring of localized flood prone areas
- Monitoring and reporting to OIC
- Recommend cancellation of classes and work in government
- SRR teams on standby
- Clearing operations team on standby
- Conduct preemptive evacuation

FOOD and NON-FOOD ITEMS (F/NFIs) Cluster

DSWD CALABARZON

- Available Food and Non-Food Items

Food Items

There are available 13,882 Family Food Packs worth P8,036,662.15 at FO warehouses and satellite warehouses, with the following details:

WAREHOUSE AVAILABLE FFPs AMOUNT

GMA, Cavite 5,420 P2,529,719.00
 Dasmarinas City, Cavite 2,595 P2,151,855.00
 Batangas Sports Complex – Satellite Warehouse 2,367 P1,842,591.15
 Bauan, Batangas – Satellite Warehouse 1,000 P605,000.00
 Rizal, Laguna – Satellite Warehouse 500 P302,000.00
 Quezon, Quezon – Satellite Warehouse 1,000 P605,000.00
 TOTAL 13,882 P8,036,662.15

Non-Food Items

Non-Food Items (NFI) worth P33,995,376.50 are stored at the FO warehouse in Dasmarinas City, Cavite and at Batangas Sports Complex in Batangas Province, details are as follows:

ITEMS QUANTITY AMOUNT

GMA Dasmarinas City Batangas Sports Complex
 Hygiene Kits - 564 1,791 P3,381,826.50
 Kitchen Kits 50 - - P37,875.00
 Sleeping Kits 1,104 - 3,348 P7,408,475.00
 Family Kits 33 - 2,728 P6,340,400.00
 Family Tents - - 642 P10,528,800.00
 Modular Tents (DSWD) 1,000 - - P4,390,000.00
 Modular Tents (IOM) - - 477 1,908,000.00
 TOTAL 2,187 564 8,986 33,995,376.50

- Standby Funds. The FO has P2,006,850.00 standby funds with on-going procurement of raw materials for additional production of family food packs that can produce a total of 3,500 Family Food Packs.
- Ongoing procurement of 2,564 bottled water together with the FFPs to be given to stranded passengers and other affected IDPs inside and outside evacuation centers.
- Deployed QRT members to distribute Family Food Packs and hygiene kits to 66 individuals who are stranded from Batangas Port and taking temporary shelter in Brgy. Malainin, Ibaan Batangas.
- Provided Family Food Packs to the IDPs of Quezon, Quezon
- Provided hot meals and safe spaces to the affected strandeers in Brgy. Malainin, Ibaan, Batangas.

As of 26 September 2022

- Available Food and Non-Food Items

Food Items

There are available 13,300 Family Food Packs worth P7,684,552.15 at FO warehouses and satellite warehouses, with the following details:

WAREHOUSE AVAILABLE FFPs AMOUNT

GMA, Cavite 5,420 P2,529,719.00
 Dasmarinas City, Cavite 3,553 P2,126,445.00
 Batangas Sports Complex – Satellite Warehouse 2,367 P1,842,591.15
 Bauan, Batangas – Satellite Warehouse 1,000 P605,000.00
 Rizal, Laguna – Satellite Warehouse 500 P302,000.00
 Quezon, Quezon – Satellite Warehouse 460 P278,300.00
 TOTAL 13,300 P7,684,552.15

The FO has raw materials amounting to P4,947,166.00 that can produce a total of 8,177 FFPs

The FO has requested from NRLMB for additional 20,000 FFPs for the prepositioning of goods to the identified 33 LGUs with existing warehouses that can accommodate the goods. The priority area are the GIDA areas/municipalities of Quezon.

- Non-Food Items

Non-Food Items (NFI) worth P33,995,376.50 are stored at the FO warehouse in Dasmarinas City, Cavite and at Batangas Sports Complex in Batangas Province, details are as follows:

ITEMS QUANTITY AMOUNT

GMA Dasmarinas City Batangas Sports Complex
 Hygiene Kits - 564 1,791 P3,381,826.50

Kitchen Kits 50 - - P37,875.00
Sleeping Kits 1,104 - 3,348 P7,408,475.00
Family Kits 33 - 2,728 P6,340,400.00
Family Tents - - 642 P10,528,800.00
Modular Tents (DSWD) 1,000 - - P4,390,000.00
Modular Tents (IOM) - - 477 1,908,000.00
TOTAL 2,187 564 8,986 33,995,376.50

- Standby Funds. The FO has P2,006,850.00 standby funds with on-going procurement of raw materials for additional production of family food packs that can produce a total of 3,500 Family Food Packs and 2,564 bottled water. The FO has requested the replenishment of the Php5,000,000.00 Standby funds to be downloaded for the additional procurement of welfare goods and water.
- The FO distributed FFPs to 18 families and 8 single headed individuals with a total of 70 head counts in Brgy. Malainin, Ibaan, Batangas.
- Coordinated with NRLMB for preposition of 4,700 FFPs for Municipalities of Real, Infanta, and Mulanay and 50 Family Kits to Real, Quezon
- Procured bottled water on site in Polilio, Quezon
- Mobilized local water refilling station in Jomalig, Quezon
- Parish Church in Patnanungan, Quezon donated drinking water
- FO had emergency procurement of 20,000 bottled water (500ml) and 2,500 gallons of water (6 liters)

BFP CALABARZON

- Provision of assistance in repacking food items in affected LGUs and delivery to designated ECs.
- Provision of assistance during evacuation in respective LGUs
- Provision of assistance in monitoring evacuation centers
- Conducted water rationing in evacuation center in Batangas

NAIC MDRRMO

- Continuous monitoring of Coastal Barangays and their ECs
- ERT on standby alert
- Preposition of rescue equipment
- Activation of Evacuation teams

TAGAYTAY CDRRMO

- CSWD Office distributed relief goods to affected families
- Advised CEO to conduct damaged assessment in all government Facilities and Schools
- Conducted road clearing operation due to fallen branches/uprooted trees
- Assists families residing at the evacuation center and IDPs in returning to their respective homes.
- Advised all barangay officials to report to the CSWDO and conduct damage assessment in their barangay
- EOC on continues monitoring of the situation of the city

DILG BATANGAS

- Disseminated Advisory Provincial Government, 4 Cities, 30 Municipalities and 1078 Barangays
- Close coordination and active network between the DILG and PDRRMO for an intensified preparedness monitoring and appropriate actions to be done if warrants;
- Forwarded email advisory, weather updates, etc. To all concerned;
- Updated monitoring spreadsheet for TS KARDING
- All LCEs are instructed by Secretary Abalos to be at their respective AORs because of the typhoon and assure 100%

PNP BATANGAS

- Coordination with PDRRMO for continuous monitoring
- Pre-positioning of response personnel and vehicles

DPWH DEO III BATANGAS

- Equipment and operators are on alert status for immediate response.
- MPPs & Maintenance Crew are on standby and ready for emergency response.
- Activated District Disaster Risk Reduction Team.
- Conducted clearing operation in Lemery, Batangas
- Continuous monitoring of Super Typhoon "KARDING" thru DOST_PAGASA Bulletin /Weather Advisory.

DPWH DEO IV BATANGAS

- Pre-positioning of response personnel, vehicles and equipment
- Coordination with the LDRRMO for continuous monitoring
- Coordination with the LDRRMO for continuous monitoring
- Conducted assessment/inspection of National Roads within the area of jurisdiction

PHILIPPINE RED CROSS – BATANGAS CHAPTER

- PRC Batangas Chapter - Communication Center (Batangas City Main office, Nasugbu Branch, Lipa City Branch and Tanauan City Branch) works on a 24/ 7 basis.
- PRC Batangas Chapter – Nasugbu Branch attended the MDRRMC Meeting in preparation for Super Typhoon "KARDING".
- Monitoring of the effects of Super Typhoon "KARDING" in the province.
- Alerted ERU, DRT and Red Cross 143 volunteers in respective cities/municipalities for monitoring and possible response / deployment.
- Organized strike teams for any untoward incident. 4 ERU/EMS teams on standby mode and 3 Water Search and Rescue Team with 9 manpower.
- Prepositioned all rescue vehicles and equipment available.
- Close coordination with PDRRMO, MDRRMOs and CDRRMOs
- PRC Batangas Chapter - Communication Center (Batangas City Main office, Nasugbu Branch, Lipa City Branch and Tanauan City Branch) works on a 24/ 7 basis.
- Monitoring the activity of SEVERE TROPICAL STORM "KARDING" in the province.
- Alerted ERU, DRT and Red Cross 143 volunteers in respective cities/municipalities for monitoring and possible response / deployment.
- Organized strike teams for any untoward incident. 4 ERU/EMS teams on standby mode.
- Prepositioned all rescue vehicles and equipment available.
- Coordinated with the MDRRMCs and CDRRMCs in the province of Batangas for updates and possible augmentation needed.
- Closed Coordination/ Communication with PDRRMC, MDRRMCs and CDRRMCs
- Organized strike teams for any untoward incidents. 4 ERU/EMS teams on standby mode and 3 WASAR Teams with 9 manpower.
- Prepositioned all rescue vehicles and equipment available.
- Close coordination with PDRRMO, MDRRMOs and CDRRMO.

LAUREL MDRRMO

- Conducted ground dissemination of information and warning in Barangay BusoBuso, Gulod, Bugaan East, Bugaan West, Poblacion 3 and 4, Balakilong, Leviste, Berinayan and San Gabriel. (Flood susceptible)
- Disseminated the MGB List of Susceptible to Landslide and Flooding • Prepositioned necessary supplies and equipment in case of rescue operations.
- Continuous coordination with 21 BDRRMCs
- Conducted public announcement in lakeshore areas specifically in Barangay Buso Buso, Bugaan East and

Balakilong

- DepEd and MSWD prepared the evacuation center for possible eventuality
- Prepositioned food and non-food items to be provided to possible affected families
- Reminded the farmers and fisherfolks for possible early harvest to lessen the impact of STY Karding and to follow the no fishing policy

SAN JUAN MDRRMO

- Activated Emergency Operation Center
- Continuous coordination with Brgy. Captains regarding activation of Contingency Plan
- Continuous monitoring and analysis of weather situation
- Continuous monitoring and coordination to BATELEC and Water District
- Prepositioned response personnel, vehicles and equipment
- Continuous monitoring of AOR, dissemination of Infocast alert, and continuous coordination with Barangay DRRMCs
- Barangay DRRMCs conducted widest dissemination of weather advisories thru public address system

TAYSAN MDRRMO

- Activated Emergency Operation Center
- Coordination with the Barangays
- MDRRMC Pre Disaster Meeting Monitoring
- Conducted Pre-Disaster Preparedness
- Barangay DRRMCs conducted widest dissemination of weather advisories thru public address system
- Pre-positioning of response personnel, vehicles and equipment
- Continuous monitoring of AOR, dissemination of alert status, and continuous coordination with Barangay DRRMCs

PRC - Batangas

- Organized strike teams for any untoward incidents. 4 ERU/EMS teams on standby mode and 3 WASAR Teams with 9 manpower.
- Prepositioned all rescue vehicles and equipment available.
- Close coordination with PDRRMO, MDRRMOs and CDRRMO.

DICT CALABARZON

- Checked equipment availability for possible deployment
- DICT Personnel on stand-by to support possible mobilization of ETC
- Issued initial postponement of ETC Jamboree in preparation for the typhoon
- Attendance to the Virtual EOC of DRRM-member agencies in response to typhoon Karding
- Coordinated with Quezon PDRRMO for possible deployment of equipment and responders to Polillo, Quezon. UPDATE: As per PDRRMO Quezon – to consider the deployment of units at General Nakar
- Activated DICT Region IV-A Virtual EOC as of 11:00 am, 25 September 2022
- Constant radio checks and monitoring through HF Radio (7.455 MHz)
- DICT GECS MOVE Vehicles and equipment on standby
- Activated free Wi-Fi sites in CALABARZON are still operational
- Ongoing preparation of deployment of VSAT to DICT Quezon to be situated in affected areas
- Coordination check with Power and Telco providers
- VSATS, Radios, Satellite Phones, and Generator Sets are on standby (3 HF Radios, 4 VHF Radios, 5 5kVA Genset)

DILG CALABARZON

- Submitted Situation Report as of 8:00 PM
- Activated Emergency Operations Center and DORMS for STS Karding thru issuance of Memorandum dated September 24, 2022
- Dissemination of Advisories from DILG Codix
- Attended PDRA and reported preparedness actions of DILG IV-A on September 24, 2022
- Monitoring of Situation
- Monitored preparedness actions of all CALABARZON LGUs using the Operation L!STO Disaster Prepared Protocols.
- Attended RDRRMC Virtual EOC
- Attended NDRRMC Briefing at 9:00 AM
- Continuous coordination with DILG 4A Provincial and Field Offices

DILG BATANGAS

- Disseminated Advisory provincial government, 4 Cities, 30 Municipalities and 1078 barangays;
- Close coordination and active network between the DILG and PDRRMO for an intensified preparedness monitoring and appropriate actions to be done if warrants;
- Forwarded email advisory, weather updates, etc. to all concerned;
- Updated monitoring spreadsheet for TS KARDING
- Continuous monitoring

DILG CAVITE

- Informed PDRRMO of Weather Advisory via Messenger, Email, and transmittal of its hard copy

DILG LAGUNA

- Activation of Monitoring and Reporting Systems for TS Maring
- Forwarded DILG Advisory to LGUs thru Cluster Heads and C/MLGOOs, and PDRRMO
- Close monitoring of disaster-related activities, and possible preemptive evacuation

DILG RIZAL

- Disseminated the urgent memorandum regarding activation of EOC and DORMs through the C/MLGOOs and PDRRMO
- Attended Emergency Meeting on the Risk Assessment of TS Karding (September 22, 2022 via Zoom)
- Continuous Dissemination of updated Typhoon Bulletin

DILG QUEZON

- Informed all Local Government Units in the Province on the updates on TS KARDING
- Activation of Emergency Operations Center and Disaster Online Reporting and Monitoring System (DORMS) for TS KARDING
- Forwarded DILG issuances to Governor's Office, and to LGUs thru Cluster Heads and C/MLGOOs
- Attended emergency coordination meeting presided by Hon. Angelina "Doktora Helen" D.L. Tan, MD, MBAH, Provincial Governor, Quezon held September 24, 2022, 15:00PM, via Zoom
- Continuous coordination with Cluster Offices and Field Officers for checking and verification of data

DILG LUCENA

- Informed the LGU on the updates on STS Karding
- Informed in advanced LCDRRMO re: Activation of Emergency Operations Center and Disaster Online Reporting and Monitoring System (DORMS) for Severe Tropical Storm "Karding"
- Issued letter to Mayor Alcala, attention CDRRMO re: Activation of EOC and Disaster Online Reporting
- Reminded LGU to establish critical preparedness actions based on the Operation L!STO Protocols, and DILG Memorandum Circular No. 2020-125 - LISTO SA TAG-ULAN AT COVID-19: Preparedness Measures of LGUs for the Rainy Season CY 2020, and prioritize the health and safety of all response personnel and evacuees, the prepositioning of supplies and equipment; .
- Forwarded GSM & WRF Daily Forecast Rainfall (2022092400 UTC)
- Forwarded MGB Brgy List 24 September 2022 8AM
- Forwarded Critical Cyclone Track Chart for TS KARDING as of 11:00 AM, September 24, 2022
- Fwd: 24 September 2022 8PM Tropical Cyclone Products for KARDING
- Advised/Reminded Punong Barangays to activity BDRRMCs for early warning measures

DSWD CALABARZON

- Issuance of Advisory to the RPQRTs with attached actions to be undertaken to monitor the status of CCCM, IDPP, FNI
- Release of Situational Report and DROMIC Report within the set timeline
- Activate the Agency Operations Center
- Activate the RPQRT and needed response action
- Conduct coordination meeting with the Response Cluster
- Inventory of Available resources and request of Stockpile and Standby Funds
- Issue a communication letter to the LGUs with prepositioned goods
- To deploy standby FFPs in Real, Quezon for possible augmentation to Polilio Group of Islands in Quezon
- Issuance of memorandum on the activation of Response Clusters
- Available Food and Non-Food Items
- Food Items

There are available 13,882 Family Food Packs worth P8,036,662.15 at FO warehouses and satellite warehouses

- Non-Food Items

Non-Food Items (NFI) worth P33,995,376.50 are stored at the FO warehouse in Dasmariñas City, Cavite and at Batangas Sports Complex in Batangas Province

- Standby Funds. The FO has P2,006,850.00 standby funds with on-going procurement of raw materials for additional production of family food packs that can produce a total of 3,500 Family Food Packs.

- The FO is in coordination with the Polilio Group of Islands (POGI) and other Island Municipalities for monitoring and any possible augmentation of assistance.
- The FO has issued advisory for the activation of all Quick Response Teams and Emergency Operations Center due to STY Karding in the region.
- The members of the Regional Response Cluster were advised to ensure that resources are available should need arises.
- The Local Social Welfare and Development Offices (LSWDOs) in the identified flood, landslide and storm surge prone areas were advised to undertake pre-emptive evacuation.
- DSWD staff from the 5 provinces are augmenting to provide technical assistance in the management of evacuation centers and repositioning of goods to the affected LGUs of Super Typhoon Karding

DPWH CALABARZON

BATANGAS FIRST, BATANGAS SECOND, BATANGAS THIRD, BATANGAS FOURTH, CAVITE FIRST, CAVITE SECOND, CAVITE THIRD, LAGUNA FIRST, LAGUNA SECOND, LAGUNA THIRD, RIZAL FIRST, RIZAL SECOND, QUEZON FIRST, QUEZON SECOND, QUEZON THIRD, QUEZON FOURTH

- Equipment and manpower are prepositioned and ready for deployment.
- Continuous monitoring of national roads and bridges.
- Attended the RDRRMC PDRA ICOW Typhoon “Karding”
- Regular submission of Situation Reports to RDRRMC

DEPED CALABARZON

- Disseminated advisories from DOST-PAGASA to schools;
- Reiterated and monitored schools on their preparedness measures as per DO 33, s. 2021 and DO 37, s. 2022;
- Coordinated with respective local DRRM Council
- Mobilize Psychological First Aid (PFA) providers;
- Continuously monitor the situation in the affected offices and schools to provide Essential Element Information to be included in the next Situational Report;
- Continuously coordinate with the DepEd Quick Response and Recovery Team (QRRT) for the agency’s response plans and action;
- Continuously coordinate with the Education Cluster members and partners for updating, response action

planning and resource mobilization

- Continuously disseminate latest bulletins and advisories, IEC materials, and press releases

PCG NCR

- Declaration of appropriate alert status
- Organized DRG Teams CMA Floating assets and mobility
- Prepared peculiar equipment slant equipage for possible deployment
- Ensure to fill dash up logistical requirements
- Monitor significant slant relevant info re tropical cyclone
- Ensure timely declaration of suspension of trips

PCG STL

- Issued directives to all concern stations to prepare in connection with the STY KARDING and advised full alert all available deployable response group.
- Coordinate with fishing industry / local fisherman group/association to advise their members/fisherman not to conduct fishing venture at sea and recall their members who are still at sea.
- Issued travel advisories regarding the cancellation of all trip due to STY KARDING
- CGS Batangas assisted PDRRMO in transferring 70 stranded passengers from the Livelihood Center of Brgy. Sta Clara to Mainin, San Jose, Batangas
- CGSS Quezon with other uniformed agencies and LGUs transferred stranded passengers from Port of Lucena to Dalahican Elementary School Annex at Brgy. Dalahican, Lucena City.

PRO CALABARZON

- Issued memorandum for the activation of PNP Provincial and City/Municipal Disaster Incident Management Task Group (DIMG)
- Disseminated memorandum re repositioning of personnel, mobility, power supply, DMR and Tactical Radios, SAR equipment in coordination with respective LDRRMOs and concerned LGUs.

CAVITE PDRRMC

CAVITE PDRRMO

- Attended PDRRMCs PDRA this 4:30pm;
- BDRRMCs were activated;
- Weather updates were relayed to base radios;
- Coordinated with MEO and PCG;
- As alert status was raised to RED, DOC is on its full operations strategically.
- Raised Emergency Preparedness Protocol to Charlie Protocol
- Maintained activation of the Emergency Operations Center
- Continuous monitoring of the movement of Super Typhoon "Karding"
- Activated Incident Command System for Complex Emergencies
- Continuous dissemination of public advisories and weather advisories from DOST-PAGASA via text messaging and official social media platform
- Prepositioned rescue/ emergency supplies, equipment and vehicles
- Organized SRR and Medical Teams
- Prepositioned stockpile of food/ non-food items
- Continuous coordination with local counterparts regarding the status in their AOR relative to the weather disturbance thru calls, SMS, and Social Media platforms;
- Continuous coordination and communication with the PDRRM Council members for situational updates
- 24/7 stand-by duty of PDRRMO personnel for continuous monitoring and possible deployment for pre-emptive evacuation and response operations
- Monitoring of major thoroughfares and major rivers through C/MDRRMOs;
- Attendance to the RDRRMC CALABARZON Pre-Disaster Risk Assessment, 24 September 2022, 1600H
- Provincial Pre-Disaster Risk Assessment of PDRRM Council Members with LDRRMOs, 25 September

2022, 1000H

- Released advisory on the EPR Protocol for the Super Typhoon “Karding” to LDRRMOs and PDRRM Council Members
- Recommended to the PDRRMC Chairperson the suspension of Classes in all levels and Government Offices for September 26, 2022

ALFONSO MDRRMO

- Disseminated warning advisories to BDRRMC and public through social media account
- Activated Emergency Operations Center
- Prepositioned resources

AMADEO MDRRMO

- Standby and monitor all critical places in the AOR
- Monitor all incoming report
- Gave instructions to all barangays to monitor and check all landslide prone areas and report any untoward incidents that may occur
- Convened MDRRMC and activated Emergency Operations Center
- Conducted patrols to secure people’s residences and properties from other threats.
- Conducting roving at landslide prone area and disseminated pre-evacuation reminders to highly vulnerable communities that might be affected during the rainy season.
- Monitor all incoming report and continuous monitoring of weather condition

BACOR CDRRMO

- Emergency Operations Center is on Red Alert Status in view of STY Karding
- Prepositioned all Rescue Ambulance, SAR Teams, medical and WASAR equipment
- Assessed Evacuation Centers in AOR
- Visited all barangays to ensuring the convening of BDRRMCs and Emergency Response Personnel

GENERAL TRIAS CDRRMO

- Activated Emergency Operations Center and Command Center
- Coordinated with CSWD regarding Evacuation Center and preparation of stockpiles
- Closely coordinated with other concerned agencies
- Continuous monitoring of water level within AOR
- Conducted actual water level monitoring in the AOR
- Continuous submission of reports to the higher DRRMCs
- Prepositioned tools and equipment

IMUS CDRRMO

- Activation of the EOC; Standby for Activation of the CP
- Activation of the Response Clusters and Functions
- Activation of the Rapid Damage Assessment and Needs Analysis; (multi-office component);
- Activation of the Incident Command System for TS Karding;
- Activation of the Incident Management Team (IMT);
- Coordination meeting of EOC with Response Cluster
- Operational Briefing of IMT
- BDRRMC on continuous monitoring in their respective AORs and /or performance of other vital services.
- CDRRMO continuous coordination with BDRRMC and other line agencies for preparedness measure on LPA.
- Roving of ambulances response assets on AORs.
- Continuous Weather forecast monitoring on the LPA.
- Thunderstorm and rainfall forecast dissemination on social media sites and group chats.
- Conducted PDRA on September 23, 2022 at Mayor’s Office, New City Hall, Malagasang 1-G, City of Imus, Cavite
- Preparation pack of relief goods.
- Inventory of resources water search and rescue equipment.

Laguna PDRRMC

LAGUNA PDRRMO

- Activation of IMT using Incident Complex as Management Option.
- Activation of Emergency Operations Center

- Dissemination of advisories and announcements via Emails, Cell phone, DRRM-MS, Facebook and centralized radios.
- Continuous monitoring and coordination with PDRRMC and C/MDRRMC re: weather situation and any untoward incidents.
- Consolidation of Situational reports and forwarded to Office of the Civil Defense- Region IV-A (CALABARZON).
- Inventory and Preparations of equipment.
- Response assets are available for augmentation
- Attending Pre- Disaster Risk Assessment (PDRA) Analyst and Core Group meeting

B. LADRRMO

LUISIANA MDRRMO

- Activate concerned BDRRMCs for early warning measures and vigilant monitoring of their areas of jurisdiction.
- Operations Center OpCen is activated 24/7 for closely monitoring of the situation, give update to the public and ensure the safety of the community.
- Consistent communication and coordination to all Barangay Captains of 23 barangays thru group chat in messenger and radio about the status in their jurisdiction.
- Vigilant monitoring of hazard prone areas.
- Standby Response Teams (ERT, Task Force, CCTV Operators, RHU personnel)
- Preposition supplies, equipment and response vehicle once needed.
- Ensure all response vehicles are in good working condition.
- All BDRRMCs will be notified and will be given warning through handheld radios, phone calls, SMS messaging, and via social networking sites.
- Announcements, warnings and status updates will be posted on the MDRRMO and the Municipality's official social media sites.
- Information Education Materials about typhoon will be posted on municipal employees group chat, MDRRMC group chat, Barangay Captains group chat and posted on the MDRRMO official social media account.
- Continuously advise community of situation updates and preparedness action of the municipality.
- Consistent communication and coordination to PNP, BFP, MHO, MSWDO, and Task Force for rescue and clearing operations.
- Ensure that communication lines are working properly.
- Conduct cutting/trimming of trees which are deemed hazardous and may endanger lives due to strong winds.
- If there will be evacuees, constantly remind them to always properly wear their face masks, even inside evacuation centers.
- Covid-19 Protocols will still be followed.

CALAMBA CDRRMO

- LDRRMD Command Center is constantly monitoring the track of TS "Karding" thru PAGASA website and other weather monitoring app.
- Emergency Operations Center is on stand-by and is under "white alert" status.
- Continuous information dissemination/advisories thru FB Page, and VHF radio.
- Constant weather updates and advisories thru LDRRMD FB page.
- Barangay Quick Response Team BQRT's are on alert to continuously report and provide information to the Command Center regarding the situation within their respective AOR's.
- Prepositioning of LDRRMD Resources
 - ? Fiber Plastic Boat
 - ? Outboard motor
 - ? Paddle
 - ? Torpedo buoy
 - ? Life vests
 - ? Generator set
 - ? Extrication device
- Equipment undergo regular checking
- Barangays are advised to ready their evacuation centers.
- Situational Report submitted to OCD and PDRRMO as of Sept. 23,2022,11:00am.
- Low lying barangays are advice to prepare their evacuation area.
- All resources are on standby and in good condition.

- LDRRMD Special Operations staff are doing cutting of trees, de-clogging of canals and risk identification.
- Monitoring of water level in San Juan River and San Cristobal River.
- Monitoring of landslide area.

PANGIL MDRRMO

- Increase preparedness and safety of the community through information, education and communication campaign.
- Identification of areas susceptible to flooding and landslide.
- Maintain an open communication with all barangays for any needed assistance and updates.
- Emergency hotline numbers posted in different conspicuous places.
- Stockpiling of relief goods.
- Inventory of equipment and maintenance of rescue vehicles.
- Implement pre-emptive evacuation as needed.
- Report immediately all emergency/untoward incidents and actions taken, and situational updates to the PDRRMO.

SINILOAN MDRRMO

- Conducted PDRA in Lowland and Upland Barangay's.
- Conducted meeting with RHU and MSWD regarding Evacuation protocols.
- Conducted meeting with Barangay Captain and School DRRM Coordinators.
- Conducted Pruning of trees along main roads and clearing of waterways
- Conducted Public address regarding things to do before, during and after the onslaught of the tropical storm.
- Closely monitored water level and weather condition.
- Inspected and prepared tools and equipment in preparation for the tropical storm.
- Coordinated PNP, BFP and Red Cross Siniloan regarding the tropical storm.
- 24/7 continuous monitoring in Operation center.
- Closely monitoring in LGU and Updated Situational Report to PDRRMO.

MAJAYJAY MDRRMO

- Conducted close monitoring for Typhoon Karding.
- All information were disseminated and Coordinated to all Barangay Officials.
- Stand by all Rescue Tools and Equipment.
- Checked available medicine kit and other related supplies needed for emergency response.
- Stock file for foods, supplies and other necessities were coordinated with the MSWD for the needed.
- Checked the preparedness of the evacuation center of all Barangays and secured all the equipment's and tools are intact.
- As of September 24, 2022 1300H, Good weather condition and no untoward incident happened related to weather situation.

SANTA CRUZ MDRRMO

- Activation of Emergency Operation Center and Incident Management Team;
- Conduct a roving inspection within area of responsibility;
- Continuous monitoring of Weather Situation;
- Continuous monitoring of installed Early Warning Device at Santa Cruz Bridge, Pagsawitan Bridge, and San Pablo Norte Fish Port;
- Continuous monitoring of installed water level sensor at Pagsawitan Bridge;
- Continuous monitoring of Water level at Brgy. Alipit, Brgy. San Jose, Brgy. Santisima Cruz, Brgy. San Pablo Norte, Brgy. Santo. Angel Norte, Brgy. Santo Angel Central, Brgy. Santo Angel Sur, Brgy. Calios and Santa Cruz River;
- Continuous monitoring of irrigation canals along Brgy. Bubukal, Brgy. Bagumbayan, and Brgy. Calios;
- Regular inspection and maintenance of Rescue Boats;
- Upgrading of Water Rescue Tools/Equipment;
- Upgrading of rescue boat and hauling system;
- Regular inspection and maintenance of Pilot Evacuation Center;
- Regular inspection and maintenance of Ambulance and Rescue Vehicle;
- Continuous coordination with OCD and PDRRMO; and
- Continuous coordination with BDRRMC and various sector leaders.

CALAMBA CDRRMO

- LDRRMD Command Center is continuously monitoring updates.

- Continuous coordination with barangays
- City Engineering and BFP started clearing operations along Brgy. Bucal National Highway together with POSO SSD (7:00 AM, 26 September 2022)
- Clearing Operations conducted by LDRRMD at Brgy. Looc. (9:00 AM, 26 September 2022)
- Damage assessment conducted by LDRRMD and POSO at Brgy. Bucal regarding a collapsed retaining wall
- Emergency Operations Center has been Deactivated at 1300H

QUEZON PDRRMC

PDRRMO

- Continuous coordination with LDRRMOs regarding the status of their Area of Responsibility
- Ports monitoring
- Resource Mobilization
- SAR Team 2 deployed in Lopez, Quezon and nearby areas
- SAR Team 3 deployed in Alabat, Perez, and Quezon areas
- Areal Rapid Damage and Needs Assessment
- Transport and Distribution of Food Packs initiated by Provincial Government of Quezon via sea travel
- Virtual RDANA with PDRRMC and LCEs

GENERAL NAKAR MDRRMC

- ERTs performed clearing operations in Kabilugan Clustered Barangays;
- Boatswains together with the Municipal Mayor headed to Brgy. Umiray (severely hit by Ty Karding) for damage assessment;
- Activated RDANA Team (MAO, MEO, MDRRMO, MSWDO, MIO, PNP, BFP)

GENERAL LUNA MDRRMC

- Food serving to evacuees at Evacuation Center with MSWDO
- Consolidated report of evacuees from BDRRMCs
- Conduct rapid damage assessment and clearing operations.

INFANTA MDRRMC

- Delivered and provided food (2k kg NFA rice, 6 cans corned beef, 6 cans sardines) and non-food (1 box face-mask for adults, 1 box face mask for children, 1 bottled alcohol) in 36 barangays for establishment of community kitchen in their respective Evacuation Centers.
- Transported evacuees from different vulnerable barangays to their respective Evacuation Centers.
- Continued monitoring of Agos River NORMAL water level from time to time, in Km 3 FWP, Magsaysay (around 1700H) & Brgy. Ilog WLMS (Water Level Monitoring Station), in Purok Dulo (around 1920H)
- MSWDO issuance of sleeping kits & transfer of five (5) families who initially evacuated to Infanta Plaza, in Poblacion 38, to BUB Evacuation Center, in Brgy. Comon, to improve their situation and avoid exposure to too much wind, cold and possible disease, with assistance from 1IB, Phil. Army personnel
- Continued coordination and synergized action of different members of the Infanta Municipal DRRM Council – Response cluster members and other stakeholders
- Updated DROMIC Data or List of Evacuees, as of 10 pm today, from different vulnerable Barangays, submitted to and collated by the Mun. Social Welfare & Dev't. Office

MAUBAN MDRRMO

- Implemented forced evacuation in Brgys. Daungan, Sadsaran and Lualbo.

MULANAY MDRRMO

- Designated Evacuation Centers in the whole municipality opened/activated
- Responded and rescued five (5) individuals on the capsized boat along Pier Area, Brgy. Poblacion 4, Mulanay, Quezon
- Monitored situation of evacuees in the designated evacuation centers
- Submitted situational reports to MDRRMC Chair, PDRRMO and OCD
- Provided food packs to families affected by typhoon Karding
- Conducted Rapid Damage Assessment and Need Analysis (RDANA)
- Attended PDRRMC Quezon RDANA via videoconferencing.

PADRE BURGOS MDRRMO

- Assisted Evacuees in AOR
- Continuously monitoring and coordinating with BDRRMCs/Barangay Captains (re weather situation and any untoward incidents)

POLILLO MDRRMO

- MDRRMC OpCen was activated.
- Advised all Polillo Emergency Response Team for possible Clearing Operation.
- Continuous monitoring the Severe Tropical Storm “Karding” through PAGASA and coordinating all Barangay officials/BDRRMC

SARIAYA MDRRMO

- 24/7 EOC Operation
- Monitoring untoward incident and weather in AOR
- 24/7 Communication/Radio Monitoring
- Ongoing monitoring of spillway

TIAONG MDRRMO

- Roving inspection of roads, bridges, rivers and other critical facilities in the area of responsibility
- Water Level monitoring within AOR

TAYABAS CDRRMO

- Distributed food packs, hygiene kits, and basic needs to displaced individuals
- Encouraged evacuees to stay in the evacuation center to ensure their safety.

Rizal PDRRMC

RIZAL PDRRMO

- Conduct PDRRMC Coordination meeting on September 22, 2022 via VTC;
- Attended RDRRMC PDRA on September 24, 2022;
- Maintained operational of 24/7 PDRRMO Operation Center;
- Continuous monitoring of movement of Tropical Cyclone KARDING;
- Continuous monitoring and coordination with LDRRMOs re: weather situation and any untoward incidents;
- Dissemination of important weather bulletins, advisory, and other relevant information to LDRRMCs and PDRRMC
- Information dissemination and public advisory in coordination with PIO;
- Continuous monitoring of AREAS OF CONCERN which includes flood and flashflood prone areas, landslide prone areas, road network - internal road circulation & external linkages;
- Continuous monitoring of Laguna Lake water level;
- Issued ADVISORY dated September 23, 2022 to LDRRMCs –LDRRMOs - PDRRMC re: Close Monitoring, Preparedness and Response Actions ICOW Effects of TC KARDING;
- Equipment testing and maintenance;
- Welfare goods stockpile inventory in coordination with PSWD;
- PHO and RPHS personnel are on standby to provide health, nutrition, WASH, and MPHSS requirements as needed;
- Logistics-Engineering Cluster particularly the PEO-Motorpool is on standby for the deployment of construction & heavy equipment and emergency response vehicles;
- Operators on standby;
- Available fuel requirements;
- LGU Engineers are on-standby for damage assessment report;
- PIO Assists in dissemination of important bulletin and advisory;
- PIO is 24/7 available to receive and disseminate relevant information;
- DPWH Pre-positioned response assets
- DPWH Standby of personnel and operators
- DPWH Designate “spotters” within the major road segments of the province

PSWD - RIZAL

- Available relief goods in warehouse;
- Ready for relief augmentation for LGUs;

BFP-RIZAL

- Coordinate with DILG and LDRRMS in the conduct of local PDRA and undertake preparedness and response protocols;

- intensify conduct of OPLAN PAGHALASA in line with typhoon;
- Continuous monitoring of PAGASA weather advisories and bulletins;
- Conduct close coordination with the local DRRMO and other agencies for possible effects and/or hazards brought about the weather disturbances;
- Ensure availability of BFP Assets and Personal Protective Equipment at all times;
- Vigilant monitoring within AOR for possible rise of waters prone to flooding especially on areas to river channels and flood plains (prioritize areas which are highly susceptible to recent and repeated flooding for monitoring);
- Monitor houses along esteros and riverbank for possible erosion, debris flow and flooding;
- Conduct monitoring of landslide prone areas including moderately sloping ground with creeks/gullies;
- Strict observance of precautionary measures in responding to Search and Rescue Operations, Medical Response and Mass Evacuation;
- Coordinate with other agencies for the assessment of safety of evacuation centers and other establishment COVID-19 isolation, quarantine and treatment facilities from hazards; and
- Ensure health and safety of all responders at all times.

MONTALBAN MDRRMO

- Continuous dissemination of public advisories and weather bulletin from DOST and PDRRMC social media platform
- Continuous monitoring and 24/7 standby alert;
- Off-duty personnel on call alert
- Pre-positioned stockpile food items
- Hot meal was served among the evacuees inside evacuation centers

MORONG MDRRMO

- The Emergency Operations Center (EOC) is still on Red Alert Status
- LGU Personnel/ DRRMO on 24/7 operations
- Monitoring weather bulletin from PAGASA-DOST
- Local IMT on standby
- Continuous coordination with Local Responders, PNP, BFP, PCG and AFP Republic of the Philippines PROVINCE OF RIZAL Municipality of Morong
- Continuous dissemination of DOST-PAGASA Weather Update, Bulletins and Advisories to official social media accounts (FB Page) of the LDRRMO and LGU Morong
- Informed LDRRMC/ BDRRMC on weather updates, advisories, and bulletins through group chat (Messenger)
- LDRRMO ERT on monitor in all identified flood prone areas, Morong River, Sakayin Creek.
- Conducted trimming of trees at Morong National High School
- Emergency Transport Rescue Vehicles and Generator Sets/Power Saw and Rescue Equipment on standby
- Prepositioned SRR Teams and modular tents
- Morong BDRRMCs are activated and conducted bandillo of public warnings as well as updating through social media
- Morong BDRRMCs also prepared Barangay Evacuation Cents and welfare Packs, monitor water levels, activated SRR Teams and prepositioned rescue equipment and vehicles.

TANAY MDRRMO

- Conducted Pre-Disaster Risk Assessment regarding Severe Tropical Storm KARDING duly presided by the Chairperson, MDRRMC, HON MAYOR RAFAEL A TANJUATCO with the Tanay PNP, Representative from the Liga ng Barangay, and Public safety Office and MDRRMO QRT's;
- Disseminated weather advisory to BDRRMCs regarding Severe Tropical Storm KARDING via communication letter and group chat;
- Activated Emergency Operation Center;
- Continuous weather monitoring via PAGASA-DOST and Windy website - Conducted inventory of supplies, equipment, and stockpile of goods;
- Suspension of tourism related activities until further notice - Coordinated with the Tanay Fire Station, C, OPNS Section

ANTIPOLO CDRRMO

- Monitor closely the warning and other advisories issued by DOST-PAG ASA, DENR MGB, and other surveillance agencies. Cross validate the current situation with the Doppler radar images, satellite images, and other science-based monitoring and forecasting tools;
- Initiate Pre-Disaster Risk Assessment (PDRA) at the city level as needed. Further, coordinate with the CDRRMO AND LDRRMO to conduct respective local PDRA and undertake preparedness based on Operation

Listo;

- Strengthen risk communication and localize the warning to communities within respective areas of responsibility;
- Ensure adherence to the NDRRMC and DOH guidelines on COVID-19 Preparedness Measures for the anticipated rainy season ; and
- Submit regular CDRRMC's Situation Report (SITREP) , as needed , highlighting the current situation preparedness measures, summary of damages and response needs to the CDRRMO –Emergency Operation Center (Command Center).
- Prepositioned Response Equipment and Vehicles
- Prepositioned resources in various staging areas
- Organized SRR and Medical Teams
- Continuously monitoring AOR thru the Emergency Operations Center
- Prepositioned supplies for Evacuation Centers
- Advised the PRE-EMPTIVE Evacuation Standard Operating Procedures (SOP) to BDRRMCs for the high risk, vulnerable and susceptible to Landslide and flood prone areas.

CARDONA MDRRMC

- Deployed three LDRRMO SRR Team to Brgys. San Guillermo, Lagundi, San Pedro/San Juan/San Jose
- Provided relief goods to affected families through BDRRMCs
- Provided beddings to affected families in the evacuation center
- Continuous monitoring and information dissemination to BDRRMCs
- Close coordination with BDRRMCs re: Evacuation in their AORs
- Coordinated with MERALCO relative to power restoration of power outages

TERESA MDRRMO

- Activated Emergency Operation Center with 24/7 personnel on-duty
- Coordinated with Municipal DRRM Council Members
- Distribution of relief goods (food items) to all evacuees undertaken by mswd
- Ongoing deactivation of identified evacuation center
- MDRRMC members and IMT conducting inspections of the aftermath of Typhoon Karding

RIZAL PDRRMO

- Conduct PDRRMC Coordination meeting on September 22, 2022 via VTC;
- Attended RDRRMC PDRA on September 24, 2022;
- Maintained operational of 24/7 PDRRMO Operation Center;
- Continuous monitoring of movement of Tropical Cyclone KARDING;
- Continuous monitoring and coordination with LDRRMOs re: weather situation and any untoward incidents;
- Dissemination of important weather bulletins, advisory, and other relevant information to LDRRMCs and PDRRMC
- Information dissemination and public advisory in coordination with PIO;
- Continuous monitoring of AREAS OF CONCERN which includes flood and flashflood prone areas, landslide prone areas, road network - internal road circulation & external linkages;
- Continuous monitoring of Laguna Lake water level;
- Issued ADVISORY dated September 23, 2022 to LDRRMCs –LDRRMOs - PDRRMC re: Close Monitoring, Preparedness and Response Actions ICOW Effects of TC KARDING;
- Equipment testing and maintenance;
- Welfare goods stockpile inventory in coordination with PSWD;
- PHO and RPHS personnel are on standby to provide health, nutrition, WASH, and MPHSS requirements as needed;
- Logistics-Engineering Cluster particularly the PEO-Motorpool is on standby for the deployment of construction & heavy equipment and emergency response vehicles;
- Operators on standby;
- Available fuel requirements;
- LGU Engineers are on-standby for damage assessment report;
- PIO Assists in dissemination of important bulletin and advisory;
- PIO is 24/7 available to receive and disseminate relevant information;
- DPWH Pre-positioned response assets
- DPWH Standby of personnel and operators
- DPWH Designate “spotters” within the major road segments of the province

PSWD - RIZAL

- Available relief goods in warehouse;

- Ready for relief augmentation for LGUs;

BFP-RIZAL

- Coordinate with DILG and LDRRMS in the conduct of local PDRA and undertake preparedness and response protocols;
- intensify conduct of OPLAN PAGHALASA in line with typhoon;
- Continuous monitoring of PAGASA weather advisories and bulletins;
- Conduct close coordination with the local DRRMO and other agencies for possible effects and/or hazards brought about the weather disturbances;
- Ensure availability of BFP Assets and Personal Protective Equipment at all times;
- Vigilant monitoring within AOR for possible rise of waters prone to flooding especially on areas to river channels and flood plains (prioritize areas which are highly susceptible to recent and repeated flooding for monitoring);
- Monitor houses along esteros and riverbank for possible erosion, debris flow and flooding;
- Conduct monitoring of landslide prone areas including moderately sloping ground with creeks/gullies;
- Strict observance of precautionary measures in responding to Search and Rescue Operations, Medical Response and Mass Evacuation;
- Coordinate with other agencies for the assessment of safety of evacuation centers and other establishment COVID-19 isolation, quarantine and treatment facilities from hazards; and
- Ensure health and safety of all responders at all times.

MONTALBAN MDRRMO

- Continuous dissemination of public advisories and weather bulletin from DOST and PDRRMC social media platform
- Continuous monitoring and 24/7 standby alert;
- Off-duty personnel on call alert
- Pre-positioned stockpile food items

MORONG MDRRMO

- The Emergency Operations Center (EOC) is still on Red Alert Status
- LGU Personnel/ DRRMO on 24/7 operations
- Monitoring weather bulletin from PAGASA-DOST
- Local IMT on standby
- Continuous coordination with Local Responders, PNP, BFP, PCG and AFP Republic of the Philippines PROVINCE OF RIZAL Municipality of Morong
- Continuous dissemination of DOST-PAGASA Weather Update, Bulletins and Advisories to official social media accounts (FB Page) of the LDRRMO and LGU Morong
- Informed LDRRMC/ BDRRMC on weather updates, advisories, and bulletins through group chat (Messenger)
- LDRRMO ERT on monitor in all identified flood prone areas, Morong River, Sakayin Creek.
- Conducted trimming of trees at Morong National High School
- Emergency Transport Rescue Vehicles and Generator Sets/Power Saw and Rescue Equipment on standby
- Prepositioned SRR Teams and modular tents
- Morong BDRRMCs are activated and conducted bandillo of public warnings as well as updating through social media
- Morong BDRRMCs also prepared Barangay Evacuation Cents and welfare Packs, monitor water levels, activated SRR Teams and prepositioned rescue equipment and vehicles.

TANAY MDRRMO

- Conducted Pre-Disaster Risk Assessment regarding Severe Tropical Storm KARDING duly presided by the Chairperson, MDRRMC, HON MAYOR RAFAEL A TANJUATCO with the Tanay PNP, Representative from the Liga ng Barangay, and Public safety Office and MDRRMO QRT's;
- Disseminated weather advisory to BDRRMCs regarding Severe Tropical Storm KARDING via communication letter and group chat;
- Activated Emergency Operation Center;
- Continuous weather monitoring via PAGASA-DOST and Windy website - Conducted inventory of supplies, equipment, and stockpile of goods;
- Suspension of tourism related activities until further notice - Coordinated with the Tanay Fire Station, C, OPNS Section

ANTIPOLO CDRRMO

- Monitor closely the warning and other advisories issued by DOST-PAG ASA, DENR MGB, and other

surveillance agencies. Cross validate the current situation with the Doppler radar images, satellite images, and other science-based monitoring and forecasting tools;

- Initiate Pre-Disaster Risk Assessment (PDRA) at the city level as needed. Further, coordinate with the CDRRMO AND LDRRMO to conduct respective local PDRA and undertake preparedness based on Operation Listo;
- Strengthen risk communication and localize the warning to communities within respective areas of responsibility;
- Ensure adherence to the NDRRMC and DOH guidelines on COVID-19 Preparedness Measures for the anticipated rainy season ; and
- Submit regular CDRRMC's Situation Report (SITREP) , as needed , highlighting the current situation preparedness measures, summary of damages and response needs to the CDRRMO –Emergency Operation Center (Command Center).
- Prepositioned Response Equipment and Vehicles
- Prepositioned resources in various staging areas
- Organized SRR and Medical Teams
- Continuously monitoring AOR thru the Emergency Operations Center
- Prepositioned supplies for Evacuation Centers
- Advised the PRE-EMPTIVE Evacuation Standard Operating Procedures (SOP) to BDRRMCs for the high risk, vulnerable and susceptible to Landslide and flood prone areas.

TERESA CDRRMO

- Activated Emergency Operation Center with 24/7 personnel on-duty
- Coordinated with Municipal DRRM Council Members
- Distribution of relief goods (food items) to all evacuees undertaken by mswd
- Ongoing deactivation of identified evacuation center
- MDRRMC members and IMT conducting inspections of the aftermath of Typhoon Karding

DOST CALABARZON

- Monitored PAGASA and NCR-PRSD weather bulletins, RDRRMC EOC Updates and other weather disturbance-related advisories, and disseminated to staff and stakeholders via DOST CALABARZON's Official Facebook Page and administered Facebook Groups and Messenger Chat Groups
- Disseminated List of Susceptible Barangays to Flood and Landslide from MGB to Provincial S&T Directors, DRMM Focal Persons and DOST CALABARZON staff.
- Attended Pre-Disaster Risk Assessment (PDRA) Meeting on Sept. 24, 4:00 PM.
- Attended EOC Meeting on Sept 25, 10:00AM
- Secured ICT and office equipment and continuous monitoring of status of office facilities remotely via CCTV

OCD CALABARZON

- Issued RDRRMC Memorandum No. 133 to all RDRRMC CALABARZON Member- Agencies and LDRRMCs dated 23 September 2022 re Close Monitoring and Preparations for Tropical Cyclone “Karding” and Southwest Monsoon
- Issued RDRRMC Memorandum No. 134 to all RDRRMC CALABARZON Member- Agencies and LDRRMCs dated 24 September 2022 re Pre-Disaster Risk Assessment (PDRA) Analyst and Core Group Meeting ICOW Tropical Storm “Karding”
- Conducted Pre-Disaster Risk Assessment (PDRA) Analyst and Core Group Meeting ICOW Tropical Storm “Karding” on 24 September 2022 at 4:00 PM via Zoom
- Attended the NDRRM EOC Weather Updating Meetings.
- Joined the NDRRMC Virtual EOC Briefing
- Continuous sending of warning, bulletins, and advisories from DOST-PAGASA, DENR-MGB and other warning-agencies through CALABARZON DRRMOs Group Chat, emails and Facebook page;
- Continuous monitoring and coordinating with CALABARZON P/C/MDRRMOs RDRRMC member agencies re situations in their respective AOR.
- Participated in NDRRMC briefing at 0900H 25 September 2022.
- Conducted RDRRMC Virtual EOC updating and briefing at 1200H 25 September 2022.
- Delivery of 500 hygiene kits and 1000 tarpaulin at Gen. Nakar, Quezon.

AFP SOLCOM

- A total of 20 SRR Teams, 2 air assets, 14 land assets and 3 water assets are on standby.

DHSUD IV-A

- Coordinated with housing agencies for the identification of housing units that can be utilized as temporary shelter in connection with STY Karding.

BATANGAS PDRRMC

BATANGAS PDRRMO

- Activation of Emergency Operations Center
- Conducted EOC Briefing
- Resources for humanitarian assistance on standby for augmentation, if needed
- Logistics and Emergency Response Teams on standby and ready for mobilization
- Provincial IMT and Response Clusters on standby
- Continuous monitoring and analysis of weather situation through DOST-PAGASA
- Monitoring and dissemination of weather situation
- Continuous monitoring and coordination with LGUs and Ports in the AOR
- Development of situation reports and submission of the same to higher DRRMCs
- Conducted accounting of all resource requirement in support to operations
- Attended Pre-Disaster Risk Assessment Analyst and Core Group Meeting via Zoom
- Fueled and prepared 7 vehicles and 1 chainsaw
- Accounting of all resource requirements in support to operations
- Transported 70 stranded passengers from Brgy Malainin, Ibaan, Batangas to Philippine Port Authority - Batangas Port.
- Deployed 2 transport vehicles to transport PPA strandeers from Malainin, Ibaan back to Batangas City
- Conducted clearing and sanitation team deployed at Bayanihan Center

BATANGAS PHO

- Prepares medical supplies to be provided at BPI Evacuation Center at Malainin, Ibaan

PPA BATANGAS

- Coordination with PDRRMO regarding the Evacuation Areas for all the stranded individuals

DEPED BATANGAS

- Schools Division Office prepared and disseminated Education Cluster Situational Reports and Updates to all stakeholders and partners; convened School DRRM Coordinators to discuss weather updates, Pre-Disaster Risk Assessment results and recommendations, preparedness for response measures undertaken by Central and field offices, and next steps to be undertaken at all governance levels; Disseminated bulletins from DOST-PAGASA Remind SDRRM Coordinators re DO 33, s. 2021 and DO 37, s. 2022;
- Districts & Schools disseminated advisories from DOST-PAGASA to learners and parents; Reiterated and monitored schools on their preparedness measures as per DO 33, s. 2021 and DO 37, s. 2022; Coordinated with respective local DRRM Councils
- Continuously monitor the situation in the affected offices and schools to provide Essential Element Information to be included in the next Situational Report;
- Continuously coordinate with the DepEd Quick Response and Recovery Team (QRRT) for the agency's response plans and action;
- Continuously coordinate with the Education Cluster members and partners for updating, response action planning and resource mobilization;
- Attended in the PDRRMC Cluster and sub-cluster meetings;
- Mobilized Psychological First Aid (PFA) providers; and
- Continuously disseminate latest bulletins and advisories, and IEC materials.

BATELEC I

- Disseminated Weather Advisory to general public thru Facebook
- Disseminated Safety Tips before typhoon hit thru Facebook
- Coordination with PDRRMO for continuous monitoring

BFP BATANGAS

- Coordination with the LDRRMO for continuous monitoring
- Pre-positioning of response personnel, vehicles and equipment

BATANGAS LDRRMOs

- Activation of Emergency Operations Center
- Continuous monitoring and analysis of weather situation thru DOST-PAGASA
- Continuous monitoring and coordination via SMS, Telephone/Phone calls and Social Media with City/Municipal DRRMOs regarding the status and weather situation in their respective AORs.

AGONCILLO MDRRMO

- Activated Emergency Operation Center
- Monitored barangay near coastal and flood prone areas
- Prepositioned response personnel, vehicles and equipment

ALITAGTAG MDRRMO

- Activated Emergency Operation Center
- Attended the Pre-Disaster Risk Assessment (PDRA) Meeting
- Informed Barangays for possible Evacuation.
- Prepositioned response personnel, vehicles and equipment

BALAYAN MDRRMO

- Activated Emergency Operation Center
- Monitored barangay near coastal and flood prone areas
- Prepositioned response personnel, vehicles and equipment

CALATAGAN MDRRMO

- Raised Emergency Operations Center alert status to Red Alert
- Immediate communication with BDRRMOs thru the Barangay Captains and BDRRMOs for preparedness measures or pre-emptive evacuation, if necessary;
- Coordinated with the member agencies for preparedness measures;
- Coordinated with the School Principals and SDRRMOs on the possible use of classroom buildings for evacuation;
- Prepositioned emergency vehicles, tools, equipment and welfare goods
- Continuous 24/7 monitoring through the Emergency Operation Center
- Continuous 24/7 monitoring through the Emergency Operation Center
- Conducted clearing operation
- Deactivation of Brgy. Lucsuhin EC

CUENCA MDRRMO

- Activated Emergency Operation Center
- Advised Barangays for possible flooded areas
- Prepositioned response personnel, vehicles and equipment

LAUREL MDRRMO

- Activated Emergency Operation Center
- Attended the Pre-Disaster Risk Assessment (PDRA) Meeting
- Monitored barangays near coastal and flood prone areas
- Disseminated weather advisory to all barangays.
- Prepositioned response personnel, vehicles and equipment
- Continuous coordination with 21 BDRRMOs
- Submitted situational report.
- Provided food packs to the affected families

LEMERY MDRRMO

- Activated Emergency Operation Center
- Continuous monitoring of all barangays and weather condition
- Prepositioned response personnel, vehicles and equipment

MALVAR MDRRMO

- Activated Emergency Operation Center
- Advised Barangay functionaries to disseminate information

NASUGBU MDRRMO

- Activated Emergency Operations Center
- Conducted PDRA Meeting which was attended by Council Members and Response Cluster
- Intensified social media updates for community information i.e. PAGASA updates and Pre-Storm reminders; Informed Barangays for possible evacuation; Informed DepEd Nasugbu East and West for possible use of Barangay ES and HS; and Activation of BDRRMCs
- Conducted inventory of all assets and personnel available for response.
- Conducted Pre-Emptive evacuation of sitios on hazard prone areas
- Activated DepEd Nasugbu East and West schools as temporary evacuation area
- Prepositioned response personnel, vehicles and equipment
- Stockpile food and non-food items
- Declared suspension of classes for Monday September 26, 2022

ROSARIO MDRRMO

- Activated Emergency Operation Center
- Activated Care, Connect and Collaborate in the entire municipality

SAN JUAN MDRRMO

- Activated Emergency Operation Center
- Continuous coordination with Brgy. Captains regarding activation of Contingency Plan
- Continuous monitoring and analysis of weather situation
- Continuous monitoring and coordination to BATELEC and Water District
- Prepositioned response personnel, vehicles and equipment

SAN PASCUAL MDRRMO

- Activated Emergency Operation Center
- Timely dissemination via PA system and social media account
- Prepared ECs for possible evacuation
- Alert BDRRMCs for activation of Brgy EOC
- Prepositioned response personnel, vehicles and equipment

STA TERESITA MDRRMO

- Activated Emergency Operation Center
- Advised all Brgy Captains for possible flooded areas and activated Brgy Disaster Response Team
- Prepositioned response personnel, vehicles and equipment

TINGLOY MDRRMO

- Activated Emergency Operation Center
- Disseminated weather Advisory to all barangays
- Alert BDRRMCs for activation of Brgy EOC and IMT

BATANGAS CDRRMO

- Coordinated with PPA/ATI for updates regarding the stranded individuals
- Prepositioned DRRM personnel, rescue equipment and rescue vehicles/water crafts for immediate response
- BDRRMCs continuously conduct monitoring of their AOR and sends update to the City IMT
- Coordination with Monitoring Team with Barangay 4 in case of evacuation
- Patrolling and monitoring of PNP along Bridge of Progress
- CEO personnel on stand-by
- Continuous monitoring and coordination with evacuation centers
- Coordinated with PNP and CERES Bus transportation regarding the data and location of 100 stranded individuals
- Prepositioned CDRRMO Rescue Boat at Shell Pallocan West near Tierra Verde
- Continuous field assessment of CEO along High Risk Areas

LIPA CDRRMO

- Activated Emergency Operation Center
- Continuous monitoring and analysis of weather situation through DOST PAGASA.
- Prepositioned response personnel, vehicles and equipment

TANAUAN CDRRMO

- Activated Emergency Operation Center

- Monitored barangays near coastal and flood prone areas
- Continuous monitoring and analysis of weather situation through DOST PAGASA.
- Mobilized Emergency Response Teams for Early Warning to warn the 48 Barangays on the potential impacts and precautionary measures
- Convened LDRRM Council on the preparation and readiness of the City and Barangays and advised preemptive evacuation of barangays closed to riverbanks and lakeshore.

DOST PAGASA

- Provided situation updates during the RDRRMC PDRA Meeting and Virtual EOC Briefings

DOST PHIVOLCS

- Issued Lahar Advisory for Taal Volcano given prolonged heavy rains caused by STY Karding

DOH CALABARZON

- Issued Advisory to PHO, Provincial HEMS Coordinators/ DRRMH Managers and all concerned partners for STY Karding
- DRRM is in active monitoring of all health emergencies in CALABARZON
- Conducted Inventory of propositioned logistics in provincial PDOHOs requested, regional logistics to augment PDOHOs and LGUs prepared and foxtrot team members for possible deployment to evacuation centers put on standby.
- Advised Regional Partners on health precaution to be taken related to anticipated adverse weather condition specifically on the following:
 - ? Maintain observance of MPHS and WASH against respiratory and waterborne infectious diseases
 - ? Monitoring and early reporting of any unusual increase in cases of infectious diseases; and
 - ? Secure basic first aid commodities
- Disseminated Advisory to DOH Provincial Offices & DRRMH coordinators.
- Prepositioned Logistics of Provincial Health Team Offices (PHTOs) as of August 31, 2022 and Center for Health and Development (CHD) 4A as of August 23, 2022:
 - ? CHD 4A – ? 218,602,315.57;
 - ? PHTO Cavite – ?2,178,325.47
 - ? PHTO Laguna – to be determined
 - ? PHTO Batangas – ?497,514.22 (as of 12 September 2022)
 - ? PHTO Rizal – ?119,734.00; and
 - ? PHTO Quezon – ?145,936.55 (as of 23 August 2022)

LTFRB CALABARZON

- Disseminated LTFRB Advisory regarding suspension of bus routes / trips due to STY Karding
- Coordinated with SLEX and Star Toll on the temporary removal of billboards due to STY Karding

DOT CALABARZON

- Issued Tourism Advisory No. 2022-02 in relation to STY Karding reminding the activation of Tourism Coates (Checking of Our Aptitudes on the Typhoon Season) Protocols and to implement safety and security plan to ensure safety of guest and visitors at all times.

MGB CALABARZON

- Provided situation updates during the RDRRMC PDRA Meeting and Virtual EOC Briefings
- Continuous dissemination of list of CALABARZON LGUs susceptible to Landslide and Flood

PRC BATANGAS CHAPTER

- On 24/7 monitoring
- Attended MDRRMC Meeting in preparation for STY Karding
- Continuous monitoring of STY Karding in the province
- Alert ERU, DRT, and Red Cross 143 volunteers in respective cities/municipalities for monitoring and possible response/deployment
- Organized Strike Teams for any untoward incident with 4 ERU/EMR Teams on standby and 3 Water Search and Rescue Teams with 9 manpower
- Prepositioned all available rescue vehicles and equipment
- Closed coordination with the P/C/MDRRMOs in the AOR

LUCENA CDRRMC

LUCENA CDRRMO

- Prepositioned food packs, medical kits, family kits and mobility
- Activated LGU Response Clusters, Barangay EOCs, BERTs, monitoring team and logistic clusters
- Attended Regional PDRA
- Issued LDRRMC Memorandum ICOW TS “Karding” and activation of concerned clusters
- Lucena City DRRM Office, Disaster Operations Network on RED ALERT STATUS
- Continuous monitoring of DOST PhilVolcS stations, early warning systems, & social media post.
- Continuous monitoring of DOST PAGASA stations, early warning systems, social media post. Super Typhoon KARDING Oplan Listo: Bravo
- Continuous monitoring of of High Risk Flood Prone, Landslide Prone areas & Water Level Situation of Iyam & Dumacaa River.
- Coordinated with Barangays for pre-emptive evacuation
- Maintain peace and order, Control/ Limit the mobility of all residents for every barangays and implemented curfew hour & Alert Level 1 for the City of Lucena.
- Contact tracing, monitoring and coordination with Barangays re: untoward incident
- Monitoring and Conduct Check point, City Proper Traffic & Motorcycle PNP regarding social Distancing, wearing of Face mask.
- Coordinate Phil Coast Guard & Phil Ports Authority

MIMAROPA

DICT MIMAROPA

- Weather forecast and live monitoring of LPA, movement of typhoon in NOC room or other platforms.
- DICT Personnel, provincial and regional on standby for possible intervention.
- Provision of Situational Report coming from the affected office.
- Facilitate radio check activity for DICT Provincial Offices and other points of contacts on 7.455MHz frequency (7.490MHz- OCD).
- Prepare all necessary documents, inventories, maintenance check for POSSIBLE:
- Deployment of GECS MOVE set (Hub, Dispatch and motorcycle)
- Activation of Emergency Communications Cluster (ETC)
- Activation of KonekTawag Center
- Close coordination with DRRM offices and different LGUs for updates of the situation.
- Place assets on standby (e.g. HF Radios, handheld radios, LHG kits, VSAT and satellite phones) within provinces for constant communication.
- Advise checking of generator sets and fuel in preparation for possible power outage.
- Monitor DICT Free Wi-Fi sites, GovNet and Tech4ED Centers' operations.
- Prepositioned Equipment in Provincial Office:
Oriental Mindoro: 1 unit HF Radio; 1 unit 5kVA Generator Set
Occidental Mindoro: 1 unit HF Radio; 1 unit 5kVA Generator Set
Marinduque: 1 unit HF Radio; 1 unit 5kVA Generator Set
Romblon: 2 unit HF Radio; 1 unit 5kVA Generator Set

Palawan: 1 unit HF Radio; 1 unit 5kVA Generator Set

- Available equipment at Regional Office: 2 unit HF Radio, 3 unit handheld radio; 3 unit mobile phone; 1 unit very small terminal (VSAT), 6 5kVA generator set; 11 800VA generator set, 10 powerbank, 5 unit tablet, 4 unit foldable table, 4 unit foldable chair, 3 unit retractable tent, 24 unit tower extension.

MDRRMC POLA, ORIENTAL MINDORO

- Monitoring of weather updates
- Standby duty at OpCen

MDRRMC PINAMALAYAN, ORIENTAL MINDORO

- Monitoring of weather updates
- Standby duty at OpCen

MDRRMC GLORIA, ORIENTAL MINDORO

- Monitoring of weather updates
- Standby duty at OpCen

MDRRMC BANSUD, ORIENTAL MINDORO

- Monitoring of weather updates
- Standby duty at OpCen

MDRRMC BONGABONG, ORIENTAL MINDORO

- Monitoring of weather updates
- Standby duty at OpCen

MDRRMC ROXAS, ORIENTAL MINDORO

- Monitoring of weather updates
- Standby duty at OpCen

MDRRMC MANSALAY, ORIENTAL MINDORO

- Monitoring of weather updates
- Standby duty at OpCen

MDRRMC BULALACAO, ORIENTAL MINDORO

- Monitoring of weather updates
- Standby duty at OpCen

PDRRMC OCCIDENTAL MINDORO

- Mobile Kitchen of Provincial Government of Occidental Mindoro together with PSWDO, RESCOM/AFP 76IB, PIO PPA and PCG provided to stranded passengers in Abra De Ilog Port, Aba de Ilog Occidental Mindoro.
- Personnel of PDRRMO Occidental Mindoro and ARESCOM/AFP 76IB conducted assessment of water level of major rivers.
- Conducted meeting with PDRRMC members regarding preparedness actions and plans
- Issued directives to MDRRMC on the activation of their EOC and submission of their preparedness plans.
- Issued advisories to MDRRMC regarding the continuous implementation of guidelines and protocols to prevent the spread of Covid 19 as part of their preparedness plan.
- Continuous information and warning dissemination to MDRMMO's using Early Warning System.
- Continuous monitoring to all MDRRMC's/MDRRMO's regarding the status of their area of responsibility.

- Activated siren before landfall of typhoon.
- Continuous dissemination of weather advisories via social media accounts.
- Emergency Operations Center to all PGO/PDRRMO sub-offices activated.
- Formation of Incident Management Team per PGO/PDRRMO sub-offices.
- Conducted meeting with the volunteers and PQRTs per sub-offices who will become part of the deployment and conduct 24/7 monitoring.
- Organized medical team at all provincially-managed hospitals
- Ensured the functionality of all vehicles needed and to be assigned to all PDRRMO sub-offices.
- Inventory and pre-position emergency supplies and medicines to all PDRRMO sub-offices.
- Ensured that all communication- handheld radio, satellite phone are all functional.
- Assessment and evaluation of situation with all PDRRMC members
- Ongoing monitoring of weather status.

DILG MIMAROPA

- Activated Disaster Online Reporting and Monitoring System (DORMS) and Operations Center for Severe Tropical Storm Karding;
- Informed all concerned DILG personnel of the weather updates from the DILG Central Office Disaster Information and Coordinating Center (CODIX);
- Disseminated the DILG Memorandum, Critical Cyclone Track Chart for STS Karding, MGB Cumulative Brgy List and GSM & WRF Daily Forecast Rainfall to provinces municipalities down to the barangay level relative to STS Karding;
- Advised LGUs, thru DILG Field Officers, to monitor the PAG-ASA weather advisories and typhoon bulletins, establish critical preparedness actions based on the Operation L!sto protocols and DILG MC 2020-125 - LISTO SA TAG-ULAN AT COVID-19: Preparedness Measures of LGUs for the Rainy Season CY 2020, and prioritize prepositioning of supplies and equipment for response;
- Constantly updating the provinces by sending weather bulletins and advisories through email and official social media account;
- Attended the Pre-Disaster Risk Assessment (PDRA) Analyst Group Meeting on September 24, 2022;
- Attendance in RDRRMC Virtual EOC

CDRRMC PUERTO PRINCESA, PALAWAN

- Puerto Princesa City Emergency Operations Center 24/7 Situation Monitoring
- Attended PDRA meeting regarding STS Karding via zoom app video teleconference with RDRRMC member agencies on September 23, 2022.
- Activation of MIMAROPA virtual EOC for STS Karding.
- Monitoring of water level of major rivers.
- Monitoring of flood/landslide-prone areas.
- Dissemination of DOST PAGASA Weather Advisories through social media, SMS.
- Constant coordination with BDRRMCs and Response cluster agencies.
- Prepositioned FNFI at CDRRMC main warehouse and forward warehouses at 4 Mini City Hall.
- Response vehicles and equipment on standby at CDRRMC - EOC.
- PPC LGU issued a memorandum circular for class suspension in all levels in private and public schools and work suspension in all government offices. (Sept. 25, 2022).

MDRRMC SOCORRO, ORIENTAL MINDORO

- Update and monitoring of weather conditions
- Information dissemination of weather updates from DOST PAGASA
- Standby duty at OpCen

COAST GUARD DISTRICT SOUTHERN TAGALOG

- Standby Deployable Response Group:
- 2 Teams – Coast Guard Southern Tagalog
- 11 Teams – Coast Guard Station Romblon
- 4 Teams Coast Guard Station Marinduque
- 7 Teams – Coast Guard Station Oriental Mindoro
- 6 Teams – Coast Guard Station Occidental Mindoro

- Strict implementation of Memorandum Circular No. 02-013 Guidelines on the movement of vessels during heavy weather.
- Issued directives to all concern stations to prepare in connection with the Typhoon Karding.
- Advised full alert all available deployable response group.
- All Stations that will be affected to coordinate with the fishing industry /local fisherman group / association to advise thier members /fisherman no to conduct fishing venture art sea and recall their members / fisherman who are still at sea,
- Issued travel advisories regarding the cancellation of all trips due to Tropical Storm Karding.
- Coast Guard Station Romblon rendered assistance to all passengers stranded to transfer from terminal port of Romblon to Capitol.
- Continuously monitoring the status of all ports in connection with Typhoon Karding.

COAST GUARD DISTRICT PALAWAN

- With Standby Deployable Response Group.
 - Conduct inventory of assets and available resources.
 - Continuous monitoring of TC Karding and its possible effects to maritime activities and seaports in the province.
 - Coordination with the PCG stations in the municipalities.
 - Releases suspension of sea travel advisories.
 - Inventory of DRG Station Personnel
- CGS Puerto Princesa- 23
 CGS Roxas - 08
 CGS Brooke's Point- 17
 CGS Cuyo - 08
 CGS Coron-10
 CGS Balabac- 11
 CGS El Nido - 28
 CGS Kalayaan - 03

DPWH MIMAROPA

- Disaster Operation Center of the District Engineering Offices are activated and Disaster Risk Reduction Management (DRRM) Teams are on standby to monitor the effect of the weather disturbance to our national roads and bridges and other infrastructure facilities.

SOLCOM

- Sent Radio Message to Line Units alerting HADR/Units ICOW TC "Karding' dated 24 September 2022.
- Conducted conference in preparation for TC Karding.
- Maintain close coordination with OCD MIMAROPA re status updates of TC Karding and for disaster response operations.
- With available standby assets.

BFP MIMAROPA

- Continues monitoring of weather update.
- On standby for possible rescue and response activities.
- With available response team and land asset:
- Fire Suppression: 426
- EMS: 55
- SRR: 253
- Fire Truck:127

MDRRMC MAMBURAO, OCCIDENTAL MINDORO

- MDRRMO-EOC activated and on alert status.

- Response clusters are on-standby.
- Search and Rescue Cluster deployed at the MDRRMO-EOC.
- Continuous monitoring on current weather updates.
- Continuous monitoring of AOR and information dissemination to high risk areas and populations.
- Continuous coordination and monitoring of the 15- BDRRMC.
- Food and non-food items prepared and on- standby.
- Search, rescue and clearing operations equipment and assets. prepared and on-standby
- Inspected and prepared evacuation centers for possible utilization.
- Prohibition of sea voyage and any water related activities is implemented and enforced.
- Declared suspension of government and class to all level and both public and private by virtue of Executive Order No. 22 series of 2022.

MDRRMC BATARAZA, PALAWAN

- 24 hour monitoring for any untoward incidents, water level monitoring and coastal Community Monitoring (2 teams)
- 2 Rescue Teams with 2 Rescue Vehicle on standby
- Conduct Warning Dissemination thru text and letter in 22 barangays
- 1 Assessment team, conducted area observation and monitoring.
- Status of waterways: slightly elevated water level due to continuous moderate to heavy rains for about 7 hours.
- Communications status:
 - 1 Base radio
 - 10 Handheld radios
 - 1 hotline dedicated cellphone

MDRRMC TAYTAY, PALAWAN

- Informed Punong Barangay of weather advisory.
- Disseminated public warnings thru established warning systems and weather bulletins, especially for families in identified danger zones.
- (For coastal and island barangays) Warned fisher folks to take precautionary measures when going out to the sea.
- (For coastal and island barangays) Issued prohibitions for sea voyage and fishing (include rivers) and prevented people to cross in any body of water.
- Advised households to prepare survival kits/ secure roof, wall & power.
- Reviewed LDRRM/Contingency Plans and Hazard Risk Maps.
- Readied pre-emptive/forced Evacuation Plans.
- Organized Search, Rescue, and Retrieval Teams.
- Organized Security Teams.
- Organized Medical Teams Evacuation Centers.
- Organized Monitoring and Reporting Center.
- Conducted inventory of Supplies, Equipment, and Stockpile of goods.
- Conducted clearing operations and assessed structures.
- Placed adequate guide makers at strategic locations for evacuees and operations teams.

MDRRMC AGUTAYA, PALAWAN

- Activation of Emergency Operations Center
- Implement the plan stipulated in Operation Listo Protocol
- Close monitor any untoward incident and provide immediate assistance if necessary.
- Implement "NO SAILING POLICY" effective 0500H September 26, 2022 until further notice.
- Implement pre-emptive evacuation and forced evacuation of communities when necessary.

MDRRMC KALAYAAN, PALAWAN

- Activate Emergency Operations Center (EOC)

- Closely monitor Areas of Responsibility (AORs) for any untoward incidents particularly on the hazard-prone areas and provide assistance, if necessary
- Implement pre-emptive evacuation when necessary
- Provide Situational Update/Report and respond to such of the MDRRMO Operations and Warnings

MDRRMC RIZAL, PALAWAN

- MDRRMC - EOC activated on September 25, 2022 at 3PM.
- Initiate Pre-emptive evacuation for residents in the hazard prone areas, and/or impose forced evacuation if necessary.
- Established staging areas, for North Rizal Cluster - Municipal Gym in By. Punta Baja and in South Cluster - Sicud, Candawaga Barangay Gym.
- Information dissemination for the whole populace, especially the fisherfolks and residents in the coastal and hazard prone areas.
- No sailing policy for fishermen until the typhoon exits the PAR.
- Availability and readiness of Evacuation Centers in all Barangays
- Availability and readiness of Municipal and all temporary Evacuation Center
- Prepositioning of Food and Non-Food items (repacked relief goods) ready for distribution.
- Prepositioning of Rescue Vehicles, Communication, Rescue and Response Equipment
- All responders ready and on standby alert.
- Continued monitoring closely with the situation in all barangays and updates on the weather conditions and position

PRO MIMAROPA

- Shared the Tropical Cyclone Bulletin to the official FB Page of Occidental Mindoro Police Provincial to give awareness to the netizens in relation to the possible threat of the above-mentioned weather disturbance.
- Personnel of Abra de Ilog Municipal Police Station, Occidental Mindoro conducted coordination and dialogue with MDRRMO Abra de Ilog, Occidental Mindoro regarding the Tropical Depression "Karding" for Pre-Disaster Risk Assessment.
- Personnel of Calintaan Municipal Police Station, Occidental Mindoro conducted coordination to Mr. Joven Gequiñana, MDRRMO of Calintaan, Occidental Mindoro regarding Preparation on Tropical Depression "Karding".
- Personnel of Looc Municipal Police Station, Occidental Mindoro conducted Information and Continuing Education (PICE) regarding Preparation on Tropical Depression "Karding" for possible deployment for search and rescue operations.
- Personnel of Lubang Municipal Police Station, Occidental Mindoro conducted Police Information and Continuing Education (PICE) regarding Tropical Depression "Karding" to ensure the readiness of personnel for possible Search and Rescue Operations
- Personnel of Magsaysay Municipal Police Station, Occidental Mindoro conducted coordination MDRRMO Magsaysay, Occidental Mindoro regarding the preparedness activities for easier administration on proper distribution of relief goods on identified and designated evacuation areas in relation to Tropical Depression "Karding".
- Personnel of Mamburao Municipal Police Station, Occidental Mindoro conducted coordination with MDRRMO in relation to the Tropical Depression "Karding. Conducted pre-disaster related activities/precautionary measures including the readiness of equipment and supplies to support the operational requirements in coordination also with other agencies, other LEAs, NGAs and NGOs in the AOR.
- Personnel of Paluan Municipal Police Station, Occidental Mindoro conducted Police Information & Continuing Education (PICE). Topic discussed was Pre-Disaster Stage by intensifying monitoring of Tropical Depression "Karding" and taking precautionary measures as needed and the preparation for the possible deployment as the need arises.
- Personnel of Rizal Municipal Police Station, Occidental Mindoro conducted inspection and inventory of Search and Rescue equipment for the preparation for any possible search and rescue operation due to Tropical Depression "Karding".
- Personnel of Sablayan Municipal Police Station, Occidental Mindoro conducted coordination with MDRRMO regarding precautionary measures in relation to the possible threat of Tropical Depression "Karding".
- Personnel of San Jose Municipal Police Station, Occidental Mindoro conducted coordination with MDRRMO regarding precautionary measures in relation to the possible threat of Tropical Depression "Karding" conducted Police Information and Continuing Education (PICE) held at Brgy. Poblacion 7, San Jose, Occidental Mindoro. Topic discussed was the preparation for possible disaster response operation about the weather advisory on Tropical Depression "Karding".

- Personnel of 1st PMFC conducted Police Information and Continuing Education (PICE) and accounting of personnel held at Camp Winston S Ebersole, Brgy. San Roque, San Jose, Occidental Mindoro. Topics discussed the preparation for Tropical Depression “Karding”.
- Personnel from Headquarters and 1st Maneuver Platoon, 2nd Occidental Mindoro Provincial Mobile Force Company conducted Police Information and Continuing Education (PICE) in preparation for the Tropical Depression “Karding” held at 2nd OMPMFC Headquarters, Barangay Payompon, Mamburao Occidental Mindoro.
- Personnel of Baco Municipal Police Station, Oriental Mindoro conducted coordination and collaborative dialogue regarding preparation for the Tropical Depression "Karding" held at the Office of the MDRRMO, Brgy. Poblacion, Baco, Oriental Mindoro.
- Personnel of Bansud Municipal Police Station, Oriental Mindoro conducted coordination with MDRRMO regarding the weather condition on Tropical Depression “Karding”, held at Evacuation Center, Brgy Poblacion, Bansud, Oriental Mindoro.
- Personnel of Bulalacao Municipal Police Station, Oriental Mindoro conducted coordination with MDRRMO regarding the Tropical Depression “Karding” held at Brgy. Poblacion, Bulalacao, Oriental Mindoro.
- Personnel of Gloria Municipal Police Station, Oriental Mindoro conducted coordination with MDRRMO of Gloria regarding Tropical Depression “Karding” held at MDRRMO Office, Brgy. Maligaya, Gloria, Oriental Mindoro.
- Personnel of Naujan Municipal Police Station, Oriental Mindoro conducted coordination with MDRRM Officer regarding proactive measures in line with disaster management held at Brgy. Santiago, Naujan, Oriental Mindoro regarding the preparation for Tropical Depression “Karding”.
- Personnel of Pinamalayan Municipal Police Station, Oriental Mindoro conducted coordination with Municipal Disaster Risk Reduction and Management Office regarding the status of the Tropical Depression “Karding”. Further, personnel conducted an inventory of SAR Equipment on the SRR Blue box as pre Disaster Stage for CIMOP was held at Brgy. Zone III, Pinamalayan, Oriental Mindoro.
- Personnel of Pola Municipal Police Station, Oriental Mindoro conducted coordination with MDRRMO regarding the tropical depression “Karding” held at Brgy. Poblacion, Pola, Oriental Mindoro.
- Personnel of Puerto Galera Municipal Police Station, Oriental Mindoro conducted coordination with MDRRMO Puerto Galera held at MDRRMO Office, Brgy. Poblacion, Puerto Galera, Oriental Mindoro.
- Personnel of Puerto Galera Municipal Police Station, Oriental Mindoro conducted coordination with MDRRMO personnel regarding Tropical Depression “Karding” to intensify monitoring of the aforementioned weather and for the preparation and precautionary measures that needed during the landfall of said typhoon held at MDRRMO Office, Brgy. Bagumbayan, Roxas Oriental Mindoro.
- Personnel of San Teodoro Municipal Police Station, Oriental Mindoro conducted coordination with MDRRMO re Monitoring of Tropical Depression “Karding” and identification of possible flood-prone areas held at Brgy. Poblacion, San Teodoro, Oriental Mindoro.
- Personnel of Boac Municipal Police Station Marinduque conducted coordination with MDRRMO, regarding the Weather Advisory on Tropical Depression “Karding” held at Boac Municipal Office, Brgy. Isok-1, Boac, Marinduque.
- Personnel of Buenavista Municipal Police Station Marinduque conducted monitoring with MDRRMO personnel regarding Typhoon “Karding” held at MDRRMO Bldg of Municipal Building, Brgy. Dos, Buenavista, Marinduque.
- Personnel of Gasan Municipal Police Station Marinduque conducted a dialogue regarding Tropical Depression “Karding” with the Barangay Officials and BPAAs held at Brgy. Banot, Gasan, Marinduque.
- Personnel of Mogpog Municipal Police Station Marinduque conducted coordination with MDRRMO personnel in line with the preparation of the municipality in relation to the tropical depression “Karding” held at Brgy. Market site, Mogpog, Marinduque.
- Personnel of Alcantara Municipal Police Station Romblon conducted coordination and dialogue with MDRRMO regarding the Weather Advisory on Tropical Depression “Karding” held at MDRRMC Office, Brgy. Poblacion, Alcantara, Romblon.
- Personnel of Banton Municipal Police Station Romblon conducted Police Information and Continuing Education (PICE) regarding the Weather Advisory on Tropical Depression “Karding” to the personnel of Banton MPS, held at Banton MPS, Brgy. Poblacion, Banton, Romblon.
- Personnel of Cajidiocan Municipal Police Station Romblon conducted coordination with MDRRMO personnel regarding Tropical Depression "Karding" to undertake the Pre-Disaster Stage of CIMOP by monitoring closely the bulletins, warnings and taking precautionary measures held at Brgy. Poblacion, Cajidiocan, Romblon.
- Personnel of Calatrava Municipal Police Station Romblon conducted coordination and dialogue regarding the Weather Advisory on Tropical Depression “Karding” with the MDRRMC Office, Brgy. Poblacion, Calatrava, Romblon.
- Personnel of Corcuera Municipal Police Station Romblon conducted coordination with MDRRMO Corcuera regarding the preparation for Tropical Cyclone Karding and Southwest Monsoon held at MDRRMO, Brgy. Poblacion, Corcuera, Romblon.

- Personnel of Ferrol Municipal Police Station Romblon conducted an inspection and inventory of SAR Equipment preparation for the Tropical Depression “Karding” held at Ferrol MPS, Brgy. Poblacion, Ferrol, Romblon.
- Personnel of Looc Municipal Police Station Romblon conducted coordination regarding the Weather Advisory on Tropical Depression “Karding” with MDRRMO held at Brgy. Poblacion, Looc, Romblon.
- Personnel of Magdiwang Municipal Police Station Romblon conducted coordination with MDRRMO relative to Weather Advisory on Tropical Depression “Karding” held at MDRRMC Office, Brgy. Poblacion, Poblacion, Magdiwang, Romblon.
- Personnel of Romblon Municipal Police Station Romblon conducted coordination regarding the Weather Advisory on Tropical Depression “Karding” with the MDRRMO staff held at Brgy. Bagacay, Romblon, Romblon.
- Personnel of San Agustin Municipal Police Station Romblon conducted Police Information and Continuing Education (PICE) regarding the Weather Advisory on Tropical Depression “Karding” held at Brgy. Poblacion, San Agustin, Romblon.
- Personnel of Sta Fe Municipal Police Station Romblon inspected the available SAR equipment inside the Station’s Blue Box and made it ready to use in case of emergency/or of the effects of said Tropical depression held at Santa Fe MPS, Brgy. Poblacion, Santa Fe, Romblon.
- Personnel of Sta Maria Municipal Police Station Romblon conducted coordination with the staff of MDRRMC regarding the Weather Advisory on Tropical Depression “Karding” held at MDRRMC Office, Brgy. Concepcion Norte, Santa Maria, Romblon.
- Personnel of Aborlan Municipal Police Station Palawan conducted coordination and inspection of SAR equipment with MDRRMO Aborlan, Palawan in regards to Weather Advisory on Tropical Depression “Karding”. Undertake the Pre-Disaster Stage of CIMOP by monitoring the aforementioned weather to take precautionary measures as needed.
- Personnel of Agutaya Municipal Police Station Palawan conducted coordination to MDRRMO Agutaya Palawan regarding the weather advisory on Tropical Depression “Karding” and undertake the Pre- Disaster Stage of CIMOP by intensifying and Monitoring of the aforementioned Weather and taking Precautionary Measures as Needed.
- Personnel of Araceli Municipal Police Station Palawan conducted coordination to the MDRRMO for the preparation and close monitor the possible effect if said Tropical Depression “Karding” at MDRRMO Brgy. Poblacion, Araceli, Palawan.
- Personnel of Balabac Municipal Police Station Palawan conducted inspection of SAR personnel and equipment with regards to the Tropical Depression “Karding”.
- Personnel of Brooke’s Point Municipal Police Station Palawan conducted coordination MDRRMO Brooke’s Point Palawan regarding the weather advisory on Tropical Depression “Karding”.
- Personnel of Busuanga Municipal Police Station Palawan conducted coordination with MDRRMO and inspection of SAR equipment and SAR Team regarding Tropical Depression “Karding”.
- Personnel of Cagayancillo Municipal Police Station Palawan conducted coordination with MDRRMO, Cagayancillo, Palawan regarding preparation on Tropical Depression “Karding”.
- Personnel of Culion Municipal Police Station Palawan conducted coordination with the MDRRMO personnel regarding Tropical Depression “Karding” for preparedness measures and response protocols to ensure the safety of the people during heavy rains, typhoons, flash floods, and landslides.
- Personnel of Dumarán Municipal Police Station Palawan conducted coordination with, MDRMMO regarding the upcoming typhoon “Karding”. Accordingly, SAR equipment was inspected for readiness and availability.
- Personnel of Kalayaan Municipal Police Station Palawan conducted coordination with MDRRMO Officer regarding the Tropical Depression “Karding”. Accordingly Search, Rescue and Retrieval (SRR) assets was inspected.
- Personnel of Linapacan Municipal Police Station Palawan conducted coordination to MDRMMO Officer, regarding Tropical Depression “Karding”.
- Personnel of Magsaysay Municipal Police Station Palawan conducted coordination with MDRRMO regarding with Tropical Depression “Karding”. Accordingly, inspection of SAR Equipment, availability of Mobility and other equipment’s for possible Search and Rescue Operations were also conducted.
- Personnel of Narra Municipal Police Station Palawan conducted coordination with Narra MDRRMO. Accordingly, SAR equipment was inspected for the possible Search and Rescue Operation.
- Personnel of Quezon Municipal Police Station Palawan conducted the Pre-Disaster Stage of CIMOP and coordinated with the Local MDRRMO for the inventory of SAR equipment.
- Personnel of Roxas Municipal Police Station Palawan conducted coordination to MDRRMO Roxas, Palawan re Tropical Depression “Karding” and conducted Pre-Disaster Stage of CIMOP by intensifying monitoring of the aforementioned weather and taking precautionary measures as needed.
- Personnel of San Vicente Municipal Police Station Palawan conducted inspection of SAR Team and coordinated with MDRRMO regarding the Tropical Depression “Karding”. Accordingly, advised the team to be prepared for possible Search and Rescue Operation.

- Personnel of Taytay Municipal Police Station Palawan conducted coordination with the personnel of Municipal Disaster Risk Reduction Management Office (MDRRMO) regarding weather advisory on Tropical Depression “Karding”.
- Personnel of 1st PPMFC prepared all SAR Equipment for the immediate issuance of Alert Teams to be used during disaster response, search and rescue operation at Sitio Panisiran, Barangay Pulot Center, Sofronio Española, Palawan.
- Personnel of 2nd Palawan PMFC had a dialogue with Municipal Disaster Risk Reduction Management Offices regarding the preparation for Tropical Depression “Karding” and inspection of SAR Equipment at MDRRMO Operations Center, Brgy. II, Roxas, Palawan.
- Personnel of Technical Support Company, RMFB MIMAROPA I conducted coordination with PDRRMO Oriental Mindoro regarding Weather Advisory on Tropical Depression “Karding” at Provincial Capitol, Brgy. Camilmil, Calapan City, Oriental Mindoro.
- Personnel of 401st B MC RMFB coordinated with Municipal Disaster Risk Reduction Management Office regarding the Pre-Disaster Stage of CIMOP by intensifying the monitoring of Tropical Depression “Karding” at Brgy. Poblacion, Taytay, Palawan.
- Personnel of 402nd B MC, RMFB conducted coordination regarding Tropical Depression “Karding” held at Brgy. Poblacion, Abra De Ilog, Occidental Mindoro.
- Personnel of 403rd B MC, RMFB conducted coordination with Municipal Disaster Risk Reduction Management Office regarding Tropical Depression “Karding” at Brgy. Poblacion, Mansalay, Oriental Mindoro.
- Personnel of 404th B MC, RMFB conducted coordination with MDRRMO-Puerto Galera and discussed the action to be taken regarding Tropical Depression “Karding” held at Brgy. Poblacion, Puerto Galera, Oriental Mindoro.
- Personnel of 405th B MC, RMFB together with 104th SAC SAF, BFP, and MDRRMO, attended the coordination meeting regarding Tropical Depression “Karding”, held at MDRRMO Sablayan, Brgy. poblacion, Sablayan, Occidental Mindoro.
- Personnel of PCR PNCO, coordinated and had a dialogue with City Disaster and Risk Reduction Management Office (CDRRMO) regarding Tropical Depression “Karding” held at City Coliseum, Brgy. San Pedro, Puerto Princesa City.
- Standby PNP Personnel: 623 Search Rescue Retrieval Team (SRR) and 547 Reactionary Standby Support Force (RSFF)

DSWD MIMAROPA

- Has a total response capacity amounting to PHP 66,720,767.79.
- Standby Fund: Php 4,472,439.78
- Rawmats: 20,300 (Php 10,922,279.00)
- Non-food Items Combination: 22,865 (Php 25,780,249.01)
- Family Food Pack
- Regional Office: 290 packs (Php 203,000.00)
- Occidental Mindoro: 5,117 packs (Php 3,581,900.00)
- Oriental Mindoro: 4,145 packs (Php 2,901,500.00)
- Marinduque: 4,056 packs (Php2,839,200.00)
- Romblon: 11,983 packs (Php 8,388,100.00)
- Palawan: 10,903 packs (Php 7,632,100.00)
- Attended the Pre-Disaster Risk Assessment (PDRA) at the Regional Level with Emergency Preparedness and Response Protocol: Bravo.
- Alerted the SWADT Offices to monitor daily local weather conditions and related eventualities, and ensure the provision of information to all concerned offices, divisions, sections, and units.
- On-call status of the expanded R/P/C/M QRTs together with special projects staff on a 24/7 basis for possible activation of Operation Center to respond in case any untoward incident and eventualities are reported.
- Standby logistical equipment and workforce through coordination with SWADT Offices and concerned LGUs on the management of stranded passengers, if any, in ports and terminals.
- The Information and Communication Technology Management Section (ICTMS) is on standby status to ensure a robust communication system;
- Close coordination with the Office of Civil Defense (OCD) and RDRRMC MIMAROPA for any updates for monitoring purposes and response mechanisms for areas that will be affected.
- Ensure adherence to the NDRRMC’s guidelines on COVID-19 Preparedness Measure for the anticipated rainy season

PDRRC PALAWAN

- Activation of Emergency Operations Center (EOC) to Red Alert Status for Tropical Cyclone Karding in addition to the activated EOC for COVID-19 Response Operations
- Conduct inventory and accounting of available supplies.
- Conduct inspection of Emergency Warning System (EWS)
- Standby of response equipment, vehicles and teams.
- Coordination with the Response Cluster and Municipal Government.
- Preparation for possible activation of EOC, IMT and Response Cluster for TS Karding.
- Dissemination of Public Weather Advisories.
- Continued monitoring of PAGASA advisories and other issuance and situation in all municipalities.
- Conducted functionality checks of equipment.
- Close and strict monitoring of situation in municipalities.
- Dissemination of advisories and cascade to the Provincial Response Cluster and LDRRMOs.
- With available land and sea assets such as ambulance, response vehicle, search and rescue vehicle, mobile kitchen, coaster, trucks, motorcycles, speed boats, M/V Palawan Coast, Rigid Inflatable Boat and Bantay Dagat.
- Has a total of 11 Palawan Rescue 165 Opcen in Roxas, Dumarán, San Vicente, Taytay, El Nido, Aborlan, Narra, Quezon, Brookes Point, Palawan Westcoast and Puerto Princesa City
- Has available 7 set parabolic tent, 8 set collapsible tent, 10 set modular tent, 5 set portable generator, 1 set advance mobile Command Post with rapid deployable CCTV camera and generator set to allow the PDRRMO to set base on-ground which helps in delivering faster services and assistance during response operations.
- Has available assets and equipment's such as 7 pcs rescue safety helmet, 2 sets full body harness, 11 sets half body harness, 4 pairs rescue safety gloves, 3 pairs bone shield or knee / elbow pads, 9 sets mask with snorkel, 41 pcs life vest, 6 pcs wet suits (full body), 6 pairs fins, 6 pairs aqua shoes, 4 pairs diving gloves, 4 pcs firefighting helmet, 4 pcs firefighting suits, 1 set SCABA, 4 pairs firefighting gloves, 4 pairs fire fighting boots, 10 pcs safety goggles (antifog), 16 pcs safety goggles (eye protection), 4 pcs face shield, 26 pairs boots.
- Has available communication equipment such as 5 sets very high frequency (VHF) radio, 7 sets high frequency (HF) radio, 1 set base radio, 16 sets portable handheld radio, 3 sets drone, 2 set DSLR camera and 3 set Go Pro Action camera.
- With available trained personnel on SARAG, MOSAR, RDANA, ICS, EOC and PDNA.
- Monitor any untoward incident province-wide and undertake precautionary measures if the situation warrants it.
- Two (2) Teams from PDRRMO are on standby alert for possible deployment at Northern and Southern Municipalities in the Province of Palawan
- Provincial Administrators Office: Issued Memorandum for suspension of work in the Provincial Government of Palawan (PGP) effective on September 26, 2022.

PDRRC ORIENTAL MINDORO

- Conduct distribution of food packs to the stranded passengers, drivers and helpers at C5 Road, Sta. Isabel, Calapan City. Oriental Mindoro.
- Available Food Items 3,000 Food Items (5 sachet coffee, 5 sachets cereals, 2 sardines, 4 corned beef, 4 tuna flakes, 6 kilos of rice)
- Has Standing MOU with DepEd for utilization of public schools as temporary evacuation centers
- Modular tents were distributed to 14 municipalities and one city
- There are designated safety officers for the observance of safety protocols.
- Has available 200 cadaver bags and 31 trained personnel for MDM (MLGOOs, P/C/MDRRMOs)
- Has available medical and medicines supply.
- Activation of the Provincial Emergency Operation Center for Severe Tropical Storm "Karding"
- Twelve (12) PDRRMO and GSMAC personnel on duty at the Provincial DRRM Office/Provincial EOC;
- Province wide monitoring of weather condition, status of trips at seaports, status of major rivers, roads and water ways, flooded areas, status of evacuation centers and evacuees; and untoward incidents thru SMS, call and multimedia from C/MDRRMOs;
- Documentation and submission of reports;

PDRRMC MARINDUQUE

- Maintain Red Alert Status.
- Coordination with MDRRMO re Preparedness Measures and Actions Taken.
- Continuous monitoring of Weather Updates and posting in social media.
- With available Non Food Items: 145 pcs Pail with Cover, 139 pcs Toothbrush, 146pcs Toothpaste, 146 Detergent Bar, 146 pcs Bath soap, 180 boxes Hygiene Kits and 18 Family Kits (NDRRMC – OCD) , 70 pcs Hygiene Kits (DOH)
- With available vehicle assets such as: 1 unit rescue vehicle , 1 unit water truck, 1 unit dump / slate truck, 1 unit insulated manlift, 1 unit rescue ambulance. 1 unit wheel loader, 1 unit rescue boat, 1 unit ambulance
- With available fuel: 1200 liters of diel, 150 liters of gasoline, 1 emergency light and 5 flashlights.
- With available equipment's such as 6 unit power saw, 10 pcs first aid kit (small), 10 pcs first aid (big), 2 units lift bags, 12 responders vests, 3 pcs ambu bag for adult, 3 pcs ambu bag for infant, 2 units hydraulic spreader, 2 unit hydraulic cutter, 10 units headlamps, 3 units spine board, 5 pcs safety goggles, 1 unit rescue basket, 10 pairs leather gloves, 10 pairs rubber gloves, 6 pairs industrial gloves, 3 units cervical collar, 3 pcs splints, 20 unit traffic cone with rubber and reflector, 3 lots elastic bandages, 48 bottles hand sanitizers, 3 safety ropes with rope pulley and carabiners, 2 units polyportex with foam, 50 boxes surgical mask, 44 gallons alcohol, 23 boxes surgical gloves, 1 unit demolition hammer, 2 units electrician tool set, 1 unit electric drill, 2 units drone, 2 units GPS, 2 units 24 feet extension ladder, 3 units bolt cutter, 2 units hack saw, 3 units axe, 3 units pick axe (fireman axe), 5 units shovel (flat head), 5 units shovel (pointed), 3 crow bar / crow tool, 2 units fire hose (100m), 1 unit fire hose (50m), 1 unit fire nozzle , 1 unit pressurized hose, 9 rolls caution barricade tape (300m), 24 pcs hard hats, 3 lice cans, 1 portable amplifier, 6 megaphones.
- With available heavy equipment such as 7 units dump trucks, 4 units pay loader, 1 unit backhoe loader, 2 unit road grader, 2 unit backhoe, 1 unit slate truck, 3 unit service vehicle, 2 unit power saw, 1 unit road loader, 1 unit demolition hammer, 1 unit elf truck.
- With available communication equipments such as 4 unit handheld radio (UHF), 1 microtik LHG Kit, 1 unit high powered generator set, 11 unit low powered generator set, 24/7 operational VHF repeater system, 12 units handheld radios, 1 HF radio from DOST, 1 unit base radio, 15 units network radios, 4 mobile base radio, 3 digital mobile radio / DMR, 1 airband VHF, 2 marine band VHF (1 unit installed in PDRRMC rescue boat, 1 unit stationed at PDRRM Office, 50 unit handheld radio (Kabalikat CIVICOM).
- SRR Team with available equipment such as 2 units Rescue Basket, 5 units Rescue8-Ring, 3 units Kermantle Rope, 1 Anchor Plate, 5 units Single Sheave Pulley, 4 pcs Rescue Belt/Seat Belt, 3 units Double Sheave Pulley, 1 unit Flat Web with Carabineer (Yellow), 29 units Carabineers, 4 pcs Metal Plate, 6 pairs Rappel Gloves, 1 unit Plastic Anchor, 7 units Helmet, 1 unit Kermantle Rope 100M, 1 Trauma Bag, 3 units Kermantle Rope 50M, 6 units Spine board, 3 units Laid Rope 100M, 26 units SCBA, 2 units Laid Rope 50 M, 10 Fire Trucks, 3 units Laid Rope 20 M 5 units Laid Rope 10M, 12 units Laid Rope 3 M, 3 Spine Board, 1 Wheel Chair, 8 First Aid Kit, 10 Handheld Radio, WASAR Trained Personnel – 14 MPPO and 17 PMFP, 8 Lifevest, 1 life Ring, 1 megaphone, 2 aluminum boat.
- MDM cluster with available 55 pcs cadaver bags, 1 MCI kit
- Issued PDRRMC Memo No. 7 re: Emergency Preparedness Protocol ICOW “STY Karding”.
- Issued PDRRMC Memo No. 7 re: Emergency Preparedness Protocol ICOW “STY Karding”.
- Issued PDRRMC Memo No. 7 re: Emergency Preparedness Protocol ICOW “STY Karding”
- Issued PDRRMC Advisory No. 2 re: Pre-emptive Evacuation.
- Issued PDRRMC Advisory No. 3 re: Suspension of Classes.
- Issued PDRRMC Advisory No. 4 re Suspension of Work.
- Conducted field verification of reported stranded passengers and rolling cargoes at Balanacan Port
- Coordinated with MDRRMOs regarding damage reports

MDRRMC BOAC, MARINDUQUE

- Maintain red alert status
- Continuous monitoring with PAGASA Weather Updates
- Disseminate Weather Updates/Advisories to 61 barangays thru text brigade and social media
- Text Blast to all Punong Barangays on warning advisories of possible flooding, landslide, storm surge and other possible effect of Typhoon Odette
- As per Tropical Cyclone Bulletin #10, issued at 05:00pm, September 24, 2022, Province of Marinduque is under Tropical Cyclone Wind Signal #1
- Bureau of Fire Protection (BFP), Philippine National Police (PNP) and Mr. Luna Eulogio R. Manrique, MDRRMO – OIC conducted bandillo at seaside, riverside, Ilaya barangays and Poblacion Barangays
- MDRRMO personnel conducted water level monitoring at Biglang Awa Bridge, Brgy. Tampus and Kabilang Ilog Bridge, Brgy. Tabi, normal water level, September 25, 2022, 09:11 AM

- Philippine National Police (PNP) conducted shoreline monitoring and seawater level at Brgy. Balogo, 09:14 AM
- Municipal Market Ops Section headed by Mr. Luisito Navarro conducted bandillo at Municipal Public Market
- Conducted Pre-Disaster Risk Assessment (PDRA) Meeting, September 15, 2022, 01:00 PM.
- Philippine National Police (PNP) conducted shoreline monitoring and seawater level at Brgy. Laylay, 01:57 PM
- Issuance of MDRRMC Memorandum No. 5 s2022, "Reiteration of Red Alert Status at the Municipal DRRM Council Emergency Operations Center for "Super Typhoon Karding (Noru)" and Activation of the MDRRMC EOC and Response Cluster, September 25, 2022
- Issuance of MDRRMC Advisory No. 01 s. 2022, "Issuance of Pre-Emptive Evacuation", September 25, 2022
- Issuance of MDRRMC Advisory No. 2 s. 2022, "Issuance of No Sail Policy", September 25, 2022
- Coordination with barangays for affected population and individuals and consolidation of report
- Conducted water level monitoring at Biglang Awa Bridge, normal water level, Sept. 26, 2022, 07:15 AM
- Submitted final situational report to PDRRMC EOC
- Deactivate EOC and Response Cluster for Typhoon "Karding" (Noru), 09:00AM
- Maintain Red Alert Status for Covid-19

MDRRMC BUENAVISTA, MARINDUQUE

- Maintain Red Alert Status
- Coordination with BDRRMC re: Preparedness Measures and Actions Taken
- Continuous monitoring of Weather Updates and posting in Social Media
- With prepositioned Food and Non Food Items,
- With standby equipment's and response vehicles.
- Standby Emergency Operations Center for TS Karding
- Monitoring of AOR, Rivers, Spillways, Landslide Areas
- Advice Barangays to Conduct Bandilyo.
- Tropical Cyclone Dissemination through Text Blast and Messenger of BDRRMC
- Issued MDRRMC Memo No. 3 re: Reiteration of Red Alert Status and Activation of MDRRMC/BDRRMC EOC and Response Clusters.
- Issuance of Memorandum No. 2 "Issuance of No Sail Policy".
- Issuance of Office the Mayor Memorandum No. 2022-ELS-09 re Localized Work and Class Suspension.
- Coordination with BDRRMCs re: Preparedness Measures and Actions Taken.
- BDRRMCs conducted PDRA Meeting.
- Conducted PDRA Meeting.
- Response Cluster and Pre-Disaster Risk Assessment Meeting called by MDRRMC Chairperson Hon. Eduard L. Siena

MDRRMC GASAN, MARINDUQUE

- Maintain Red Alert status
- Continuous monitoring with PAGASA Weather Updates and COVID 19
- Disseminated Weather Updates to 25 Barangay DRRMCs thru Social Media and Text Messaging.
- With prepositioned Food and Non Food Items,
- With standby equipment's and response vehicles.
- Requested BDRRMC to conduct emergency meeting to locally disseminate warning and preparedness to residence and bandilyo.
- Issued MDRRMO Advisory re: No Sail Policy.
- Issued MDRRMC Advisory No. 1 re: Localized Work and Class Suspension
- Submitted final situational report to PDRRMC EOC
- Deactivated EOC for TY "Karding"

MDRRMC MOGPOG, MARINDUQUE

- Maintained Red Alert Status2. Continous monitoring of Weather Updates
- Forward Tropical Cyclone Bulletin through text blast and messenger account of PBs.
- 24/7 Emergency Operations Center for TY Karding
- Communicate with LDRRMC members thru messenger and advised them to br prepared and alert.
- Monitoring of Typhoon Forecast and Tropical Cyclone Bulletin
- Tropical Cyclone Dissemination through Text Blast and Messenger of BDRRMC

- Advised coastal brgy's on the no sail policy
- Issued Advisory on No Sail Policy
- Issued Office of the Mayor Advisory No. 2 re: Suspension of Work and Classes

MDRRMC STA CRUZ, MARINDUQUE

- Maintained Red Alert Status
- Continuous monitoring of Weather from PAGASA and Dissemination to All Barangays thru SMS/text blast and official social media accounts.
- Issued MDRRMC Advisory No. 1 re Suspension of Work and Classes
- Public announcement using bandilyo to various barangays
- Conduct Sea level monitoring
- Conduct MDRRMC meeting regarding ST Karding
- Conduct water level monitoring in Barangay Tawiran, Lapu-lapu, and Baliis
- Coordination with barangays for barangay situational report

MDRRMC TORRIJOS, MARINDUQUE

- Maintained Red Alert Status
- Continuous monitoring of Weather Updates from PAGASA
- Forwarded Weather advisories to 25 Barangays thru official GC of BDRRMC
- Continuous monitoring of barangay thru official GC of BDRRMCs
- With prepositioned Food and Non Food Items,
- With standby equipment's and response vehicles.
- Dissemination of Weather Updates/Advisories to 25 barangays, MDRRMC members and all other MDRRM Trained Groups thru text brigade and social media
- Conducted inventory of resources and prepositioned food and non-food items
- Monitoring of flood control and river dikes to ensure the safety and preventive measures for the flood prone barangays.
- Observation and/or monitoring for presence and indications of mass movements such as landslide, escarpment, slumping, subsidence, and tension cracks especially during and after heavy rainfall in areas identified as highly prone to landslide;
- Monitoring of instabilities in slopes with steep road cuts caused by road widening;
- Issuance of "No Sail Policy".
- Conducted Bandilyo.
- Barangays Bonliw, Kay Duke, Nangka, Poctoy, Sibuyao and Tigwi activated EOCs and ECs
- All ECs closed as of 10AM, September 26, 2022

DOH MIMAROPA

- Prepositioned drugs and medicines to Regional Office and Provincial Offices amounting to PHP 1,313,986.58.
- Prepositioned Dome Tents in strategic areas and areas of concern for health services.
- Prepositioned hygiene kit in strategic areas and areas of concern for health services.
- Prepositioned jerry cans in strategic areas and areas of concern for health services.
- Activation of Code Alert in the DOH Regional Office, Provincial DOH Offices and DOH-Retained Hospitals through the Health Emergency Response and Operation Center
- Regional Office Code Alert:
 - Under the current Code Alert System RED due to "CoViD-19 Pandemic" and Code Alert WHITE due to "Typhoon Karding", all logistics, manpower are already on Stand-by and ready for deployment
 - Activated Emergency Operation Center (EOC) on 24/7 basis and manned by Emergency Officers on Duty
 - Prepare HEARS (Health Emergency Alert Reporting System) reports and properly disseminate these to all concerned units and agencies, e.g., heads of the health offices (DOH-HEMB, OCD, RDRRMC, and other concerned offices)
 - Monitor all health and health-related events on a 24/7 basis, including all regional and local events and incidents with potential impact to a particular area or the region as a whole
 - Ascertain the timely mobilization, proper prioritization and maximum utilization of resources, and minimization of wastage
 - Incident Command System established
 - IMT for Hydro-meteorological hazards on Stand by
 - Placed Response Teams on stand-by for possible deployment

- Checked inventory of logistics in all warehouses (Regional & Provincial)
- Ensure availability of vehicles and drivers 24/7
- Placed standby administrative staff, engineers, security and safety officers
- Anticipated escalation of incident and start preparing necessary documents in case Petty Cash amounting to 50,000 (monthly) will be needed
- Monitoring of the status of Cold Chain in the Provinces
- Established the direction and the points of command, control and communication during anticipated escalation of the event
- Anticipated scenarios and alerts and guide additional teams going to the site as needed.
- Coordinate with regional hospitals for their preparedness and availability of back-up teams.
- Ensure that all communication equipment (e.g., radio, mobile phones) are always available, functional and ready for use in emergencies and disasters.
- Coordinate with all health-related response efforts to major health emergencies and disasters
- Facilitated the issuance of appropriate warnings to all concerned health offices and facilities in anticipation of impending emergencies

OCD MIMAROPA

- Conducted Weather Updating re TC Karding via vtc on September 25, 2022/ 1:00PM. Emergency Response Protocol Upgraded to CHARLIE.
- Emergency Operations Center on Red Alert Status.
- Attended the NDRRMC Briefing with the SND via vtc re TC Karding on September 25, 2022 / (9:00AM
- Conducted PDRA Analyst Meeting for TC Karding via vtc on September 24, 2022 / 3:00PM. RDRRMC MIMAROPA Emergency Response Protocol under BRAVO.
- Issued Memorandum No. 152 s 2022 dated 23 September 2022 to RDRRMC Member Agencies and LDRRMOs MIMAROPA re Preparedness Actions for TC Karding and Southwest Monsoon.
- Issued Memorandum No. 153 s 2022 dated 23 September 2022 to RDRRMC Member Agencies and LDRRMOs MIMAROPA re PDRA Directives for TC Karding.
- Issued Memorandum No. 154 s 2022 dated 23 September 2022 to RDRRMC Member Agencies and P/CDRRMOs MIMAROPA re Activation of Virtual EOC.
- Activated RDRRMC MIMAROPA Virtual EOC for TC Karding for monitoring and coordination.
- Conducted functionality and connectivity test of high frequency radio equipment and satellite phone, and conducted readiness check of the power generator set dedicated for the OCD MIMAROPA Regional Office / OPCEN / RDRRMC EOC.
- Dissemination of advisories, warnings, MGB List and Critical Cyclone Track Chart to RDRRMC Member agencies and LDRRMOs MIMAROPA.
- Conducted inspection of warehouse facility and available non-food items. (100 Family packs, 388 Hygiene kits, 34 pcs Rain suits, 10 pcs Megaphones, 220 pcs Blankets, and 280 pcs Malongs)
- Advised OCD MIMAROPA Field Officers for Palawan, Marinduque and Romblon to closely monitor their respective AOR.

WESCOM (JTF ICARE)

- Continuous monitoring of weather disturbance over Palawan.
- Continuation of Operational check / run - up flood rescue boat (FRB) with outboard motor (OBM).
- JTF ICARE created viber groups to all TFs for monitoring ICOW TS Karding on 24 September 2022.
- JTF ICARE activated operations center command and control section monitoring in connection with TS Karding on September 24, 2022.
- JTF ICARE Operations Center's Ground Communication Section conducted communication check to different TACPs and TFs.
- JTF ICARE Disaster Response Unit placed on standby as of 24 September 2022.
- With standby SRR Assets such mobility (land water and air).
- 27 Teams
- 3 air asset
- 58 land mobility
- 10 water asset

PDRRC ROMBLON

- Preparation of evacuation center, Preparation of standby commodities/food packs, Establishment of Quick Response Desk & Teams, Preparation of Monitoring Board for Disaster Operations.
- With available 100 Boxes Corned Beef and 100 Boxes Sardines
- Ensure that all the schools facilities are secured.
- Secure all the storage area for the safekeeping of learning materials, teachers manual, vital records and equipment preferably on an elevated room to ensure protection from rain or flood
- Prepare classrooms for possible use as evacuation centers.
- Posting of emergency hotline numbers in all schools and especially to all the evacuation centers.
- Maintain open communication with all schools and all officials involved.
- PCG to ensure the safety of all passengers and sea crafts. Responsible for the implementation of "No Sail Policy" to all sea crafts province wide as need arises.
- PDOHO ensures availability of medicines, medical supplies and equipment. Close monitoring of any disaster-related incident report province-wide. Conduct of close coordination with all hospitals under the operational control of the province in times of emergencies.
- With standby assets: 5 units rescue boat/sea ambulance, 2 units speed boat, 2 units chainsaw, 4 units generator set, 2 pcs siren, 2 pcs ladder, 18 sets tents, 20 sets handheld radio, , 4 sets base radio, 1 set rescue basket, 4 pcs spine board, 4 units rescue service vehicle, 1 unit backhoe, 1 unit dump truck, 2 unit motorcycle, 75 pcs tent (canvass), 12 pcs axe, 3 pcs megaphone, 3 bundles rescue rope, 2 sets scuba diving gears, 20 pcs rescue helmet, 3 pcs heavy duty safety harness, 75pcs rain coat, 500 pcs folding bed, 30 pcs folding bed with foam, 18 pcs life jackets, 12 pcs life rings, 30 pcs rain boots, 200 pcs shovel, 34 pcs bed roll, 6 pcs flash lights, 3 pcs medical kit, 1 unit vault cutter, 10 pcs tent (DOH), 300 pcs jerry cans, 25 pcs tent (tarpaulin), 500 pcs plastic mat, 3 unit megaphone, 112 box of family pack. 400 pcs blanket, 1000 box hygiene kit, 120 box surgical mask.
- With available communication equipment: 20 sets handheld radio, 4 sets base radio.

MDRRC MAGSAYSAY, OCCIDENTAL MINDORO

- Emergency Operations Center on Blue Alert Status.
- All Barangay Disaster Risk Reduction and Management Committee are mandated to activate their respective EOC's to cater the needs of their constituents and to disseminate the latest weather advisories provided by the PAGASA. Likewise, all barangays are advised to start cleaning and clearing drainages, canals and all waterways, pruning of excessive leaves and branches of huge trees to avoid further untoward incidents.
- Municipal Engineering Office, Municipal Social Welfare and Development Office, Municipal Planning and Development Office, Municipal Environment and Natural Resources Office, Municipal Agriculture Office engaged in disaster and emergency response are mandated to provide standby quick response team in coordination with the Municipal Disaster Risk Reduction and Management Office.
- Magsaysay Police Station and Magsaysay Fire Station are advised to standby to provide efficient and effective emergency response.
- Municipal Social Welfare and Development Office must standby and on alert status to provide effective evacuation and camp management and efficient distribution of food and non-food items.
- Municipal Health Office will be on alert status with complete provision of necessary resources, essential medicine, PPE's an appropriate number of personnel, communication, and transportation services.
- All coastal barangays are advised to implement a NO SAIL POLICY for all fishing vessels and other small sea vessels/crafts.

MDRRC SABLAYAN, OCCIDENTAL MINDORO

- Conducted PDRA with the Council
- Prepositioned supplies, equipment and stockpile of fuel and assessed evacuation centers.
- Activation the MDRRC Operation Center/Incident Command System
- Activate EOC Main, North and South for 24/7 Operation.

- Activate Barangay Operation Centers for 24/7 Operation.
- Activation of Blue Alert Status.
- Activation of No Sail Policy upon the Gale warning advisory from PAGASA.
- Provided all advisories to all BDRRMCs, conduct a close monitoring to critical areas in the Municipality and placed response assets on standby.
- Disseminate Public warnings/Advisories, Memorandum thru Social Media and other forms of communications.
- Monitoring of Barangay Flood EWS Status.

CDRRMC CALAPAN CITY, ORIENTAL MINDORO

- Monitoring of weather updates
- Advisory to coastal areas and flood-prone areas
- Testing of rescue equipment for deployment and use during rescue operations
- Information dissemination to all barangays thru text/ group chat
- Standby duty at EOC

MDRRMC PUERTO GALERA, ORIENTAL MINDORO

- Informed all Brgys for the activation of their EOCs.
- Monitoring of River ways.
- Posted infographics on SocMed regards TC Karding
- Verified the info to PCG Puerto Galera regarding the cancellation of fastcraft and Roro trips (Balatero to Batangas, v.v.)
- Standby duty at EOC

MDRRMC SAN TEODORO, ORIENTAL MINDORO

- Informed all barangays about the TCWS No. 1 raised over the municipality
- Public advisory of the TCWS No. 1 raised over the municipality
- Monitoring of weather updates
- Standby duty at OpCen

MDRRMC BACO, ORIENTAL MINDORO

- Monitoring of weather updates
- Monitoring of rivers
- Coordinated with barangay officials
- Standby duty at OpCen

MDRRMC NAUJAN, ORIENTAL MINDORO

- 24/7 Stand-by duty personnel at operations center for immediate emergency response.
- Maintain communication between teams, other concerned agencies, and ALL Barangays for proper coordination of operations.
- Update / monitor the weather from time to time and posted in our social media account for public awareness.
- Prepare infographics to provide access to critical, accurate and timely information for fast disseminating public awareness thru our social media accounts.

MDRRMC VICTORIA, ORIENTAL MINDORO

- Monitoring of weather updates
- Standby duty at OpCen

Region 5

OCD 5

26 September 2022

- Conducted needs assessment in the northern part of Camarines Norte.
- Disseminated warning messages, advisories and relevant directives to RDRRMC Members, Response Agencies, Provincial/City/Municipal DRRM Offices
- Coordinated with SOLCOM for the chopper request
- Continuous coordination with affected PDRRMCs
- Conduct of local and media interviews re effects of Karding in Bicol Region

25 September 2022

- Disseminated warning messages, advisories and relevant directives to RDRRMC Members, Response Agencies, Provincial/City/Municipal DRRM Offices
- RDRRMC Bicol Emergency Operation Center is on RED ALERT STATUS effective 5PM 24 Sept 2022
- Conducted Emergency Meeting for TS Karding 24 Sept 2022
- Issued memorandum to RDRRMC Response Agencies and P/C/M DRRMCs on preparedness activities for TY KARDING including pre-emptive / force evacuation of vulnerable communities.
- Pre-activated the following teams at the regional level
- Rapid Damage Assessment and Needs Analysis Team
- Emergency Telecommunications Team
- Activated Response Clusters
- Requested DOTr regarding suspension of travel of vehicles bound for Visayas and Mindanao due to raising of TCWS in the Province of Sorsogon

DSWD 5

27 September 2022

- Delivery of 2,100 FFPs for preposition to PLGU- Camarines Norte;
- Provision of 125 FFPs to the IDPs in Vinzons, Camarines Norte;
- Distribution of 13 FFPs and 13 hygiene kits to the displaced families in San Vicente, Camarines Norte;
- Distribution of 16 FFPs and 16 hygiene kits to the displaced families in Mercedes, Camarines Norte;
- Distribution of 88 FFPs and 88 hygiene kits to the displaced families in Basud, Camarines Norte;
- Distribution of 104 FFPs to the stranded passengers in Matnog Port;

26 September 2022

- Provided of 69 FFPs to 69 stranded passengers in Mintac, Cataingan Port;
- Distributed of 27 FFPs to stranded passengers at Port Management Unit, Pasacao Port, Camarines Sur;
- Unloaded of FFPs for the Camarines Norte Municipalities – Jose Panganiban, Santa Elena, Talisay and San Vicente;
- Distributed of 88 FFPs at CNPPO and unloading of 88 hygiene kit toMDR Basud, Camarines Norte
- Ensured availability of food and non-food items for relief augmentation as the need arises;
- Continuous monitoring and sending of weather updates and information.

25September 2022

- Provided twenty (20) family food packs amounting to Php 9,301.20 to the stranded passengers in Virac Port and 86 pieces of 6/6L distilled bottled water to displaced individuals and/ or families in evacuation centers in Camarines Norte amounting Php4,300.00 The total DSWD Cost of Assistance is Php13, 601.20.
- A total of 40,249 family food packs amounting to Php 21,799,169.96 are available at DSWD Warehouses.
- Food items are available such as 52,900 kls of NFA Rice, 77,348 tins of 555 Corned Beef, 52,396 tins of 555 Tuna flakes in oil, 45,756 tins of 555 Sardines, 134,300 sachets of Energen Cereal and 164,085 sachets of Maskape Coffee ready for repacking amounting to Php 6,279,587.05
- Non-food items are available such as 340 units of family tents, 3,341 sets of sleeping kits,2,295 sets of family kits, 2,528 sets of hygiene kits, 3,235 sets of kitchen kit, 16,688 pieces of malong, 1,140 rolls of laminated sacks, 16,330 pieces of blankets, 1,000 pieces of mosquito nets, 50 pieces of folding bed, 500 pieces of collapsible water container, 10 pieces CFS outdoor tents, 10 pieces of WFS outdoor tents, 5 pieces of CCCM kits, 5 pieces of CFS kits and 5 pieces of WFS kits amounting to Php 33,206,699.40
- Non-food items in transit to Camarines Norte for preposition in the municipality of Vinzons:

200 family kits

- 200 hygiene kits
- 200 kitchen kits
- 200 sleeping kits
- 100 rolls laminated sacks
- 1,000 blankets

- 2,000 malong
- QRT-Charlie is activated- on red alert status and rendering duty at DSWD 5 ROC.
- Ensures availability of food and non-food items ready for augmentation as the need arises;
- SWADTs in the six (6) provinces are activated and instructed to coordinate with P/MDRRMOs and C/MSWDOs for any recorded affected/displaced population and any pertinent information;
- Continuously monitors and sends weather updates and information.

DPWH 5

25 September 2022

- District Disaster Risk Reduction Management Team are prepositioned and ready for emergency response.

BFP 5

26 September 2022

- Circulated memorandum re: Operational Preparedness and Intensification of OPLAN PAGHALASA and Observance of Precautionary Measures in Response to the Effects of Tropical Storm "Karding" dated 24 September 2022 (BLUE ALERT);
- All personnel are placed on standby;
- Close coordination with the MDRRMC;
- Ensured all available fire/rescue/emergency medical apparatus to suit all operations needs;
- Monitoring of PAGASA weather advisories and bulletins;
- Monitored stranded individuals at Pasacao and Tinambac Camarines Sur Seaports.

25 September 2022

- RED Alert Status dated 25 September 2022 per RDRRMC-Bicol memo dated 24 September 2022.
- Issued memorandum re: Forced Evacuation of all Vulnerable Population in connection to TY KARDING per Memorandum RDRRMC - Bicol memo dated 25 September 2022. All operating units are directed to assist the LGUs in their evacuation operation in close coordination with the PNP and Local DRRMCs.
- Standby 64 SRR BFP officers and personnel for possible deployment in affected areas in Bicol Region and/or augmentations to other Region.
- Circulated memorandum re: Raising of Red Alert Status of RDRRMC Bicol EOC for "STS KARDING" dated 24 August 2022
- All personnel are placed on standby.
- Close coordination with the MDRRMC
- Ensured all available fire/rescue/emergency medical apparatus to suit all operation's needs.
- Monitoring of PAGASA weather advisories and bulletins

PNP PRO V

25 September 2022

- Activation of Regional Disaster Incident Management Task Group (RDIMTG)
- Directed lower units to activate their EOC and SAR Team in preparation of TC KARDING
- Tactical Operations Center was activated for a 24-hour close monitoring of the situation and to provide technical assistance and other public safety service to Local Disaster Coordinating Council
- Activation of Reactionary Stand-by Support Force;
- Coordination of different unit Commanders to other NGAs and PDRRMO/MDRRMO
- Conduct safety reminders for security measures thru patrolling monitoring of flood prone areas and posting on social media.

CGD-Bicol

25 September 2022

- On-going patrol and manning of control points and patrols
- SRR Teams are on standby at the CGD Bicol Headquarters;
- Personnel, equipment and mobility are on standby for possible deployment

- Disseminated weather updates to all sub-stations;
- Continuous monitoring of situation of sea ports of Bicol Region
- Implemented No Sail Policy

LTO 5

25 September 2022

- Issued Public Advisory re Suspension of land travel of vehicles bound for the islands of Visayas and Mindanao to avoid congestion of vehicles at Matnog Port until lifting of Typhoon Warning Signal.

DA 5

25 September 2022

- Prepositioning of seeds for rice, corn, drugs and biologics for livestock and poultry needs are ready and available at DA-RFO5.
- Continuous monitoring of possible affected areas & conduct rapid damage and needs assessment.

DILG 5

26 September 2022

- Coordinated with DRR PFPs on the submission of immediate effects of TC Karding.

25 September 2022

- Continuous monitoring and dissemination of weather updates issued by PAGASA to affected DILG Provincial Offices and field officers.
- Continuous dissemination of daily forecast rainfall and MGB list of barangays susceptible to landslides and flooding based on DOST-PAGASA Rainfall Data.
- Continuous coordination with DILG Codix and other regional line agencies for monitoring.
- Preparation and submission of Situational Report.
- Issuance of Advisory on Forced Evacuation as per directive of RDRRMC-Bicol
- Continuous coordination with RDRRMC

24 September 2022

- Continuous monitoring and dissemination of weather updates issued by PAGASA to affected DILG Provincial Offices and field officers.
- Continuous dissemination of daily forecast rainfall and MGB list of barangays susceptible to landslides and flooding based on DOST-PAGASA Rainfall Data.
- Continuous coordination with DILG Codix and other regional line agencies for monitoring.
- Activation of Regional Emergency Operation Center Disaster Monitoring and Reporting System (DORMS), and the activation of the MDM Cluster
- Monitoring and dissemination of weather updates issued by PAGASA to C/MLGOOs
- Dissemination of Daily forecast rainfall and MGB list of barangays susceptible to landslides and flooding
- Coordination with C/MLGOOs re: LGU preparedness actions
- Updated report on DORMs

PDRRMO- ALBAY

25 September 2022

- Issued PDRRMC-APSEMO Advisory No. 1 for Typhoon Karding
 - o No swimming and venturing on rough seas of small to medium sea crafts
 - o No swimming at beach resorts.
 - o Population along river channels are advised to take all precautionary measures and avoid unnecessary river crossing due to possible river swelling and flashflood.
 - o All local DRRMO's and BDRRMC's are advised to monitor their respective areas particularly those exposed to flood, lahar, flashflood and landslide.
- Coordinated with concerned agencies and offices relative to preparatory measures.
- Maintained close monitoring of PHIVOLCS advisories and weather update from PAGASA.
- Provided media updates and interviews for public information and instructions.

PDRRMO CAMARINES NORTE

25 September 2022

- Released ICS 213 General Message to PEO, GSO, PHILIPPINE ARMY, CNPPO and BFP for Possible conduct of evacuation.
- Tactical resources are on standby, conduct Operational Period Briefing for Covid-19 and Typhoon Karding at 3rd Flr. AVR, Provincial Capitol, Daet, Camarines Norte.
- The Provincial Incident and Management Team released advisory regarding Suspension of Work and Classes in all Levels tomorrow, September 26, 2022.
- Conducted Pre-emptive evacuation in 12 municipalities.
- Conducted Emergency Meeting re STS Karding with MDRRMOs
- Monitoring of weather advisories and advised LDRRMO to monitor Major tributaries.
- Dissemination of weather advisories to LGUs and public through SMS blast and social media.
- Dissemination of Information Education Campaign Material through facebook.
- Continuous monitoring of landslide prone, flood prone and high-risk area.
- Preposition of disaster response teams, equipment and supplies.
- Emergency Responder are on standby and in full alert.
- EOC is activated

PDRRMO- CAMARINES SUR

25 September 2022

- Conducted Emergency Meeting re STS Karding with MDRRMOs
- Issuance of the following memoranda:
 - Red Alert Status
 - Suspension of Classes
 - Forced Evacuation
- Activated the Provincial Emergency Operations Center (EOC) and Response Clusters.
- Response teams and resources are on standby and ready for deployment.
- Conducted Emergency meeting with the Provincial DRRM Council and Local DRRM Officers
- Activated the special communications group that disseminates information and warning advisories relative to the weather disturbance down to the 1,036 barangays of the province, 35 Municipal DRRMOs, and 1 City DRRMO.
- Continuous coordination with C/MDRRMOs and PDRRMC members.
- Continuous monitoring of weather forecast and tropical cyclone bulletins issued by DOST-PAGASA and dissemination of these advisories to the public via SMS, Facebook page, and Infolinks.

PDRRMO SORSOGON

26 September 2022

- SPDRRMC endorsed the Memorandum Circular No. 6 regarding the suspension of work in the government and classes at ALL Levels both public and private;
- Issued Memorandum No. 2022-15 lifting Blue Alert to White Alert Status (Normalcy);
- Philippine Coast Guard Station Sorsogon lifted the sea travel advisory over the province;
- PSWDO continuously distributes Soup Kitchen to the stranded vehicles and passengers while queuing at Matnog Port;
- DEO 1 and 2 conduct a final inspection/assessment on all roads and bridges;
- Operation Center to Normal Operation 24/7;

25 September 2022

- Continuous monitoring and updates of the weather disturbance;
- Disseminated information and weather advisory obtained from DOST-PAGASA regarding the Super Typhoon "KARDING" to SPDRRMC Member/LDRRMOs, public and concerned person thru Broadcast, social media, INFOBOARD and INFOSYS;
- Continuous management by Queuing (FIFO) for stranded vehicles at Matnog Port, Pilar Port and along Maharlika Highway;
- SPDRRMO Issued Blue Alert Status with Memorandum No. 2022-14 regarding Super Typhoon "Karding"
- DPWH DEO 1 and 2 on DRRM Team are on alert status ready for emergency response and deployment;
- Continuous communications with barangay's especially to those low-lying areas for any possible effects of

induced landslide and flooding;

- Ensure clear lines of communication with all DRRMOs for updates and coordination;
- Emergency Operation Center (EOC) on 24/7 standby operation;
- Continuously observing the minimum health standard amidst COVID-19 pandemic.

PDRRMO Masbate

25 September 2022

- Continuous monitoring of weather updates from DOST- PAGASA
 - Coordination with C/MDRRMOs, PDRRMC member agencies and other stakeholders
 - Cascading TY ODETTE advisories to the general public
- a. DOST – PAGASA
 - b. DENR –MGB
 - c. High Tide Chart (NAMRIA)
- Re-iteration of No Sea Travel Policy issued by Philippine Coast Guard
 - Red Alert - 24/7 Operations Center
 - Collating of Situational Reports (SITREP) from C/MDRRMOs
 - All PDRRMC Members have already prepared necessary resources needed for immediate response.

Region 6

OCD 6

1. Issued RDRRMC Memorandum No. 85 re Preparations for TD Karding and Southwest Monsoon on September 23, 2022;
2. Attended Ongoing briefing with the SND ICOW STY Karding;
3. Conducted PDRA Analyst Group Meeting ICOW Super Typhoon Karding;
4. Issued RDRRMC Memorandum No. 86 re Raising of Alert Status of RDRRMOC VI to Red Alert effective 12:00nn September 25, 2022; and
5. Continuous monitoring of AOR.

DSWD VI

Regional Warehouse FFPs a total of 11,563 and amounting to ₱5,730,511.00

Prepositioned (total) 20,470 ₱11,951,401.00:

- Banga, Aklan State University 1,700 boxes ₱1,152,600.00
- Anini-y, Antique 50 boxes ₱25,550.00
- San Jose, Antique 1,600 boxes ₱1,048,000.00
- Tobias Fornier, Antique 62 boxes ₱30,008.00
- Maayon, Capiz 1,000 boxes ₱484,000.00
- Panay, Capiz 1,000 boxes ₱522,014.00
- Pontevedra, Capiz 1,700 boxes ₱1,152,600.00
- Anilao, Iloilo 1,000 boxes ₱484,000.00
- Carles, Iloilo 800 boxes ₱406,400.00
- Bago City, Negros Occidental 2,684 boxes ₱1,758,020.00
- Himamaylan, Negros Occidental 3,224 boxes ₱2,111,720.00
- La Carlota City, Negros Occidental 972 boxes ₱473,984.00
- La Castellana, Negros Occidental 982 boxes ₱480,488.00
- Murcia, Negros Occidental 996 boxes ₱489,864.00
- San Carlos City, Negros Occidental 1,000 boxes ₱508,300.00
- Talisay City, Negros Occidental 1,700 boxes ₱823,853.00

Non-Food Items ₱28,327,979.88

Hygiene Kits:

- 857 Regional Warehouse- Iloilo
- 100 Banga, Aklan

- 1,000 San Rafael, Iloilo
- 803 Himamaylan City, Neg Occ

Sleeping Kits:

- 910 Regional Warehouse- Iloilo
- 100 Banga, Aklan
- 1,400 San Rafel, Iloilo
- 296 Himamaylan City, Neg Occ

Family Kits:

- 233 Regional Warehouse- Iloilo
- 100 Banga, Aklan
- 479 Himamaylan City, Neg Occ
- Kitchen Kits 2 Regional Warehouse- Iloilo

Tents:

- 1,405 Regional Warehouse- Iloilo
- 300 Bago City, Neg Occ
- 400 San Rafael, Iloilo
- 1,200 OCD, La Paz, Iloilo City

Laminated Sacks: 400 San Rafael, Iloilo and 725 Regional Warehouse- Iloilo

Blankets 897 Regional Warehouse- Iloilo

Bed Sheets 85 Regional Warehouse- Iloilo

Malong 100 Regional Warehouse- Iloilo

Foldable Water Jug 10L 300 Regional Warehouse- Iloilo

Collapsible Water Container 390 Regional Warehouse- Iloilo

Other NFI (Clothing packs, toys, etc) 3,685 Regional Warehouse- Iloilo

11 Vehicles standby

Actions Taken:

- ? Field Office VI continuous Weather Monitoring through DOST- PAGASA Social Media Pages and disseminating the same to Regional, Provincial, City, and Municipal Quick Response Team
- ? Facilitated Re-orientation on Disaster Response photo documentation and DROMIC Reporting to Regional and Provincial QRT Members of Aklan, Antique, Capiz, Guimaras, and Iloilo.
- ? Instructed the QRT to monitor their respective Area of Responsibility (AOR) continuously and immediately report any disaster-related incidents within their jurisdiction
- ? Close coordination with PSWDO and other LGUs for significant reports on the status of local areas and continuous provision of technical assistance on DROMIC Report Writing
- ? Continuous repositioning and stockpiling of FNIs to strategic preposition sites in Western Visayas.
- ? Continuous repacking of Family Food Packs (FFPs) at the Regional Warehouse in Oton, Iloilo
- ? On-going processing of MOA with identified LGUs as strategic preposition sites
- ? Submitted a request for augmentation of relief supplies from NROC/VDRC to be prepositioned in identified preposition sites in Western Visayas.

PDRRMC Iloilo

- Coordinate with respective municipalities relative to the status report.
- Consolidate reports from municipalities
- Continues monitoring of typhoon bulletin and warning signals
- coordinate with schools and stakeholders

PDRRMC Guimaras

- continues monitoring of weather every 12 hrs
- daily text brigade sent to Barangay and Municipal DRRM Councils on weather updates
- Close monitoring of coastal barangays, flood-prone and rock slide-prone areas and advised the affected communities to be vigilant
- alerted barangay and municipal DRRM Councils of the five municipalities and advised to send situation reports in their AOR
- All MDRRMOs and PDRRMO Rescuers/Responders and equipment on stand-by

DILG 6

1. Dissemination of weather updates to LGUs;
2. Cascaded latest MGB List of Barangays susceptible to landslide and flooding;
3. Issued a Regional Advisory re. Typhoon KARDING and SWM containing the list of LGU preparedness measures and directives to all P/HUCs Field Offices;
4. Continuous monitoring of AOR.

BFP 6

1. SRR teams and assets on standby for possible deployment.
2. Continuous observance of OPLAN PAGHALASA.
3. Continuous monitoring of flood prone and landslide prone areas within AOR.
4. Continuous monitoring of weather updates/bulletins.
5. BFP Provincial Offices of this region continuously coordinated with other government agencies such as PDRRMC, LGU and other within their respective AOR.
6. Conducted Water Level Monitoring

PDRRMC Antique

1. Provincial and municipal EOCs are activated to Red Alert Status;
2. Continuous monitoring and dissemination of weather conditions particularly in landslide/flood prone areas;
3. QRT and member agencies are activated on heightened alert for rapid mobilization and prompt response;
4. Issued PDRRMC Memorandum 13 re Preparations for the TY Karding and Southwest Monsoon;
5. BFP, PCG, and PNP Personnel and assets are on standby alert;
6. IPHO Opcen and Rural Health Units are on alert
7. Conduct an on-site assessment in their respective AORs; and
8. Continuous monitoring of AOR.

PDRRMC Capiz

1. Regularly disseminating weather updates;
2. Activated PDRRMC EOC;
3. Prepared contingency plans for pre-emptive evacuation especially those in low-lying and flood prone areas;
4. On standby response unit for possible deployment;
5. Continuous monitoring of AOR.

PDRRMC Negros Occidental

1. Issued Advisory re Raising of Alert Status of PDRRMOC Negros Occidental to RED Alert effective September 25, 2022 6:00 p.m.;
2. Continuous monitoring of AOR.

CDRRMC Bacolod

1. CDRRMO and BDRRMCs are on standby status for possible flooding and incidents;
2. 24/7 Operations Center and 24/7 Emergency Medical and Response Services is constantly monitoring and disseminating weather updates;
3. Conducted an Operational Briefing to Barangay Emergency Responders for monitoring of AOR and possible deployment.

CDRRMC Bago

1. Conducted river monitoring and EWS checking;
2. Disseminated weather updates in AOR;
3. CDRRMO, CBERT and other member agencies are on monitoring and standby; and
4. Positioned equipment and vehicles for response to any untoward incidents.

CDRRMC Sipalay

1. Revisited contingency plans for typhoons, floods and landslides;
2. Reviewed areas susceptible to landslide, coastal & river floods, and storm surge;
3. Disseminated tropical cyclone bulletin and advisories to all members of DRRMC and 17 BDRRMCs;
4. Conducted tree pruning and clearing of drainage;
5. In close coordination with DRRMC member agencies;
6. Prepositioned transport for possible evacuation and rescue operations;
7. Inventory and repositioning of identified evacuation centers;
8. Prepositioned food pack items and other food and non-food items and emergency drugs at the EOC;
9. Advised DRRMCS, BDRRMCs, City populace to conduct monitoring in quarry/mining areas. Clear water ways. Secure dams are stable, freeboard of tailings dam can accommodate projected rainfall amount, temporary stop underground mining operations, and other earth moving activities in the mine sites.
10. Conducted inventory of all resources;
11. Continuous monitoring of coastal and river water level; and
12. Emergency Response Team on standby alert.

CAR



Office of Civil Defense - CAR

- Issued Cordillera RDRRMC Memorandum No. 76, s. 2022 dated 23 September 2022, 12:00NN re: Raising of RED Alert Status at the Cordillera RDRRMC Emergency Operations Center (EOC) ICOW Tropical Storm "KARDING" and Southwest Monsoon (Habagat); Cordillera RDRRMC Memorandum No. 77, s. 2022 dated 23 September 2022, 12:00NN re Preparedness/Response Preparedness Measures for Tropical Storm "KARDING" and Southwest Monsoon (Habagat) Amidst COVID-19 Pandemic; and TS "KARDING" Guidance & Other Pertinent Documents for reference of the CRDRRMC member-agencies and LGUs in the region.
- Issued JIATF Kennon Public Advisory regarding the temporary closure of Kennon Road as a precautionary measure due to the current weather conditions.
- Continuous monitoring of the Cordillera region on the possible threats of the tropical cyclone.
- Close coordination with the Local Disaster Risk Reduction and Management Councils (LDRRMCs) and council members of the Cordillera RDRRMC on the following concerns:
 - a) Monitored incidents;
 - b) Local weather situations/status;
 - c) Road networks conditions;
 - d) Alert status of LDRRMOs and council members; and
 - e) Other disaster related reports/incidents.
- Active spearheading of the 24/7 skeletal force manning of the Cordillera RDRRMC Emergency Operations Center.
- Coordination with member-agencies like PAGASA Baguio Synoptic Station and DPWH-CAR and continuously sending advisories to the public, LDRRMCs and member-agencies of the Cordillera RDRRMC.
- Lead in the information campaign and issuance of advisories thru textblast and social media.
- The Office of Civil Defense – CAR, in partnership with the Peoples' Television – Cordillera (PTV-CAR), is now airing Emergency Broadcast System disseminated to the general public through digital TV applications and online platforms. This is a collaborative initiative of OCD-CAR and PTV-CAR to enhance end-to-end early warning systems in the region.
- Participated in the Online EOC Meeting
- Logged-in in the NDRRMC Virtual EOC

- Available Non-Food Items at OCD CAR Warehouse as of 26 September 2022
 - a. Blanket - 420 pieces
 - b. Malong - 150 pieces
 - c. Sakoline - 120 pieces
 - d. Family Packs - 27 packs
 - f. Jerry Cans - 80 cans
 - g. Hard Hats - 525 pieces
 - h. Chainsaw - 5 pieces
 - i. Generator sets - 2 sets

Baguio City CDRRMO

- Issuance of Memorandum No. 139 s. 2022 to CDRRMC Members/Agencies re: Pro-active and Emergency Preparedness and Response Measures for the Possible Effects of the Tropical Storm "Karding" on September 23, 2022.
- Disseminated CMO Memorandum No 139 s. 2022 to CDRRM Council members and all other stakeholders.
- CDRRMO-Emergency Operation Center elevated from BLUE ALERT status to provide timely, accurate and appropriate coordination on September 23, 2022.
- Attended the Regional Pre-Disaster Risk Assessment facilitated by the Office of Civil Defense Cordillera on 23 September 2022
- Conducted the city level Pre-Disaster Risk Assessment (PDRA) on 24 September 2022 at 2:00 PM
- CDRRMO-Emergency Operation Center elevated to RED ALERT status to provide timely, accurate and appropriate coordination on September 24, 2022.
- Disseminated weather advisories, warning and information to the general public thru social media, VHF radios and text blasting.
- 24/7 monitoring and tracking of Tropical Storm "Karding".
- Disseminated suspension of work and classes

Mt. Province DPWH

- Prepositioned all equipment and requested private owned equipment for possible augmentation in road clearing.

Mt. Province PNP

- Duty personnel and equipment are on stand-by for assistance on the possible implementation of preemptive and force evacuation.
- 24/7 personnel (RSSF) on standby.

Mt. Province BFP

- All station personnel are on standby.
- All equipment is readily available.

Mt. Province Philippine Red Cross

- 26 personnel are on standby.
- 2 vehicles on standby
- Prepositioned of response equipment

Mt. Province PEO and Provincial Motorpool

- Maintenance section has prepositioned all available equipment.
- All drivers are ordered to be on stand- by.
- All heavy equipment is ensured to be at its best condition.

Mt, Province PSWDO

- All personnel are on standby in case of evacuation.
- Ensured that relief goods within Mountain Province are sufficient.

Mt. Province Provincial Governor's Office

- Reminded all responsible personnel to be on hand on checking their preparedness activities.
- Mandated all provincial vehicle holders to ensure that all vehicles are filled up, ready and in good condition.

MOPRECO

- All personnel especially the maintenance personnel are on stand-by for restoration of possible life line damages.

Mt. Province Provincial Health Office

- Medicines are sufficient.
- Ambulances from Hospitals and RHUs are on stand-by.

Barlig MDRRMO

1. Monitoring of all BDRRMC's for preparedness measures and status.
2. Dissemination on weather update.
3. Suspension of classes at all levels and work in government in Barlig Municipality on September 26, 2022 as part of early warning measures on disaster preparedness for super typhoon "KARDING".
4. Cleaning of Drainage Canals.

Bauko MDRRMO

1. Activated EOC and ICS.
2. Continuous dissemination of the updates on weather threat through social media and SMS on the early warning and precautions to ensure safety.
3. Monitoring of all BDRRMC's for preparedness measures and status.
4. Suspension of Classes at all levels and Work in the Government on September 26, 2022.
5. Monitoring of Road Situation every two hours.

Bontoc MDRRMO

1. Memorandum Order No. 50, series of 2022 re. Activation of the Municipal EOC to Red alert status for the possible effects of Typhoon "KARDING".
2. All Barangay DRRMCs are on alert and in close coordination with the EOC to monitor the possible effects of Typhoon "KARDING".
3. Scheduled every two-hour road and situation monitoring of the composite teams of the MDDRM council to the barangays of Bontoc.

Sabangan MDRRMO

1. Operation Center is being manned 24/7.
2. All assets are on standby and ready.

Sagada MDRRMO

1. Activated EOC and ICS.
2. Monitoring of all BDRRMC's preparedness measures and status.
3. Continuous Public Address and SMS on Early Warning to ensure wide dissemination of the updates on the weather threat.
4. Continuous monitoring of mining operators' activities to ensure that suspension takes effect immediately once the morning shift today have all gone out of the mine site.
5. Monitoring of all tourism sites.
6. On-going ocular monitoring of all zones.
7. Readiness of evacuation centers and camp management teams.
8. EO 50, s. 2022 issuance from the Mayor's Office on Pre-emptive Evacuation
9. EO 51, s. 2022 issuance by the Mayor's Office on suspension of classes and work in the government offices;
10. Conducted public address and texts and calls to disseminate ok impending threats
11. Close coordination with BFP-SAGADA, PNP-SAGADA, SERVS, AFP, MAYOR'S OFFICE, AFP69IB 71D, PA, MLGOO, BJMP, And MUNICIPAL TOURISM OFFICE.
12. Downgraded EOC to Blue Alert level.
13. Demobilized resources

Tadian MDRRMO

1. Conducted PDRA at 1pm, September 25, 2022.

2. Monitoring of 19 barangay's preparedness measures.
3. Conduct of Tambuli and Pre-emptive evacuation by the composite team (BFP, MDRRMO, TMPS, RMFB 1502, PHIL Army Charlie Company and BLGU's.
4. Dissemination of advisories and alert levels to Barangays.
5. Class and work suspension tackled during the PDRA meeting basing from the EO 37 series of 2022 and the latest advisory from the Presidential Office.
6. Duty schedule of personnel to man the municipal EOC 24/7.
7. Coordinated for the use of identified evacuation centers.
8. Inventory of logistics to be use and coordinated for suppliers.



Department of Agriculture

As preparation for "KARDING", the DA RFOs along the track of the tropical cyclone has done the following:

1. Activation of the DA Regional DRRM Operation Centers;
2. Prepositioned seeds for rice and corn, drugs and biologics for livestock and poultry in safe storage facilities;
3. Coordination with the Local Government Units counterparts, and other Regional DRRM -related offices in monitoring of STS "KARDING";
4. Continuous dissemination of advisory to the APCOs, LGUs, and farmer leaders for them to disseminate the same information to the community and local farmers for their farm operation activities;
5. Monitoring of the actual field situation.

Bureau of Fisheries and Aquatic Resources Cordillera Administrative Region

- Activated BFAR CAR Climate Change - Disaster Risk Reduction and Management Center Technical Working Group (BFAR CAR CC-DRRMC TWG) Regional and Provincial Response Clusters
- Continuous coordination with LGU counterparts and fisherfolk leaders on information dissemination and reporting
- Fisherfolk engaged in aquaculture are reminded to continue precautionary measures to prevent/mitigate potential loss and advised them to perform early harvest and mobilize post-harvest equipment and facilities
- Fisherfolk engaged in Capture Fisheries within the areas under typhoon signal are advised to refrain from fishing and secure fishing boats in higher ground
- Recording and consolidation of Damage and Loss Assessments
- Routine checking of office facilities and equipment
- Proper storage of fish feeds and other agricultural and fishery supplies

Department of Health Cordillera Administrative Region

DOH CHD CAR

- Management of Incident
- ? Code White Alert/Advisory is raised in DOH- CHD-CAR, Provincial DOH Offices (PDOHOs), DOH retained Hospitals, and health facilities
- ? Maintenance of 24/7 Operation Center - - (OP-CEN) Emergency Operations Center - Regional Patient Navigation and Referral Unit
- ? Emergency Officer on 24/7 duty for the conduct of monitoring, verifying and reporting of occurrence of health emergencies, disasters and events with emergency potential
- ? Continuous monitoring of weather bulletins for guidance
- ? In coordination with the Local Government Units and Disaster Risk Reduction and Management Councils at all levels for any untoward health events related to the severe tropical severe
- Management of Victims
- ? Ensuring adherence to COVID-19 minimum health standards at all times.
- ? Intensified health promo campaigns
- ? Coordination with program coordinators for the possible deployment and provision of quad-cluster health services
- Management of Non-Human Resources
- ? Ensuring the availability & adequacy of prepositioned logistics and buffer stock at the Provincial DOH Offices (PDOHOs)
- ? Coordination to GSO for the transportation of commodities
- Management of Service Providers/Human Resources
- ? Organized Health emergency Response Teams (HERT) on standby for immediate deployment for assessment and response
- Management of Information System

? Monitoring, verifying, and reporting of health related impacts of Tropical Cyclone KARDING and potential secondary events

? Report generation, consolidation, and submission of Health Emergency Alert Reporting Systems (HEARS) Reports thru HEMB- Integrated Information System

PDOHO

- Activation 24 hour OpCen duty
- Monitoring of health status of the province verified incoming reports in the different municipalities of Abra
- Coordination with Provincial & municipal LGUs for the rapid health assessment
- Monitoring and data gathering
- Prepositioning logistics
- Updated inventory and checked the availability of logistics
- Close coordination with PHO, PDRRM & MDRRM Operations Center
- Ongoing activities-Follow up & updating of reports



Department of Science and Technology - Cordillera Administrative Region

- Continuous monitoring and maintaining Community-Based Flood Early Warning Systems (CBFEWS) in coordination with LGUs and DOST-ASTI.
- Monitoring of PAGASA website and reporting of earthquake intensities felt using the guidelines from DOSTCAR.
- Input landslide incidents in the DRRIMS



PAGASA Baguio Synoptic Station

- Continuously monitoring the area of responsibility and providing weather updates, advisories, and forecasts for dissemination.



Department of the Interior and Local Government - Cordillera Administrative Region

- Instructed all DILG FOU's to take proactive measures and direct all LGUs to monitor all PAGASA weather advisories and bulletins, and use the Met-Hydro Decision Support InfoSystem (Meteopilipinas), drrmis.dostcar.ph, ASTI's Philsensor website, MGB's Geohazard Web Portal, and HazardHunterPH (to check for natural hazards and hazard assessment reports)
- Advised local government units to conduct PDRA in their AORs.
- Provided all available information to all concerned DILG FOs regarding the weather disturbances thru texts and emails.
- Continuously facilitating the utilization of Oplan L!sto manuals by the LGUs/LCEs.

Bureau of Fire Protection Cordillera Administrative Region

- Rescue ambulance conducted roving, visibility and ocular inspection within the AOR. Continuous monitoring for any emergency report/call.
- Coordinated with CDRRMC and MDRRMC and vigilant monitoring for possible flashfloods
- Standby EMS
- Continuous Monitoring and conduct visibility within AOR
- Monitoring water level of riverbanks
- Ensure availability of BFP assets
- Continuous monitoring of PAGASA weather advisories and news rooms



PNP Police Regional Office Cordillera

- On standby for possible response augmentation and extend assistance or response in case of emergencies and other eventualities.
- Inventory of SAR equipment.
- In close coordination with the Cordillera RDRRMC EOC and on stand-by mode for possible disaster operations, deployment and augmentation.

Department of Public Works and Highways - Cordillera Administrative Region



- Provides information dissemination on status of road networks.
- Close monitoring of the national (essential) road networks and bridges situations in the Cordillera region through DPWH District Engineering Offices (DEOs).
- Continuous sending of situational reports on national roads and bridges to the Cordillera RDRRMC EOC.



Mines and Geosciences Bureau - Cordillera Administrative Region

- Issuance of updated list of barangays in CAR that are susceptible to landslide and flooding based on the 72-hour model of PAGASA.
- Issuance of landslide and Flooding Threat Advisories to all PDRRMOs and MDRRMOs.



Philippine Information Agency - Cordillera Administrative Region

- Continuous text blasts and advisories.
- PIA personnel are on standby in the provinces.
- In close coordination with the EOC and PDRRMCs.



503rd Infantry Brigade, 5ID, PA

- On standby alert for possible augmentation
- Continuous monitoring of AOR.



14th RCDG, Reserve Command, Philippine Army

- On-standby for possible augmentation



Department of Education - Cordillera Administrative Region

- Maintains close coordination with Local DRRMCs on the conduct of preparedness activities on response needs, among others.
- On heightened alert and continuously monitoring the area of responsibility with rapid damage assessment teams on stand-by;
- In close coordination with LGUs for possible conversion of school facilities as Evacuation Centers;
- Conduct of hazard assessment: flooding and landslide safety assessments;
- Constantly monitoring suspension of classes (including online classes) in the region.



Province of Abra

- Conducted Pre-Disaster Risk Assessment on 23 September 2022.
- Monitored all 27 municipalities. Logistical support is ready.
- Heightened alert status to ensure the readiness of response teams in case of any untoward incident within the Area of Responsibility.
- Close monitoring of municipalities and barangays along Abra River Basin and other flood-prone areas.
- SAR equipment and personnel are on stand-by for any untoward incidents
- Information dissemination through radio and social media. (Through DZPA-CMN Spirit FM, Abra Radio FM, PDRRMC Abra Facebook account, PDRRMO Abra Facebook Page, Abra Province FB Page and Abra Today News Paper)
- Issued orders for suspension of classes for Sept. 26, 2022

Municipality of Dolores, Abra

- Conducted PDRA Meeting RE Preparedness measure for the possible effects of Super Typhoon Karding on Sept. 25, 2022 @ 9:00 AM.
- Raised MDRRMC-EOC alert status to RED effective September 24, 2022 @ 5:30 PM (Memorandum Order No. 0924-001)
- Dissemination of memo to all Barangay DRRMCs and other related agencies.
- Activation of all 15 Barangays BDRRMC's and to render 24/7 duty on their Barangay Operations Center (Barangay Hall) to monitor the status of their AOR.

- MDRRMC-EOC personnel rendered 24/7 duty for continuous monitoring of possible effects of Typhoon Karding in the AOR.
- Group chats of Dolores MDRRMC and Barangay DRRMCs are used for real time updates and actions taken for any eventualities.
- Inventory of available stockpile (goods, medicines, fuel and oil) and DRR equipment used.
- Continuous coordination and monitoring of the 15 Barangays' AOR situation.
- Continuous monitoring of PAGASA's Weather Bulletin.
- Ocular inspection on water level of Abra River & Malanas Tineg River.
- Posting of emergency holiness, Early warning signs/markers and preparedness posters via Social Media (Facebook- Dolores Online and MDRRMO FB)



Province of Apayao

- Conducted Pre-Disaster Risk Assessment on 23 September 2022.
- Raised the alert status to RED to ensure the readiness of response teams in case of any untoward incident within the Area of Responsibility.
- Monitoring of the availability of Evacuation Centers in consideration of other facilities being used as COVID19 Isolation Facilities.
- Responders and heavy equipment are on standby.
- Utilizes all EWS available to ensure widest dissemination of a timely weather and safety advisories.
- Ensure response operations for hydromet hazards are calibrated based on the existing protocols of the Covid-19 Response.
- Disseminated advisories on the suspension of classes and work for Sept. 26, 2022

Province of Benguet

- Activated the PDRRMC EOC effective 8:00AM of September 24, 2022
- Activated the Benguet Provincial ERTs
- Inventory and pre-positioning of response equipment and tools
- Prepositioned heavy equipment and emergency response vehicles
- Continuous monitoring and coordination with MDRRMCs and dissemination of advisories
- Prepositioning of relief pack and preparation of evacuation centers in critical areas of flooding
- Coordinated with MDRRMCs to conduct pre-emptive evacuation

Municipality of La Trinidad, Benguet

La Trinidad MDRRMC

A. Information Management Cluster

- activation of Information Management Cluster

B. Barangay DRRM Committee

- Continuous monitoring and assessment of their barangays especially those under high-risk landslide prone areas and flood prone areas.

C. Logistics Cluster

- Procure emergency food and supplies needed for the operation.
- Transport Team on standby for possible deployment
- Custodianship and issuance of emergency supplies for the operation

D. Search, Rescue and Retrieval Cluster

- On standby for possible deployment.

E. Law and Order Cluster

- Conducted road monitoring within the flood-prone and landslide-prone area for the safety of motorist and passersby.
- 24/7 police visibility to reduce criminality in the municipality.

F. Health Cluster

- conducted medical assessment of the 5 evacuees at La Trinidad Central School

G. Camp Coordination and Evacuation Management Cluster

- Conducted assessment of the evacuees at La Trinidad Central School.
- Conducted assessment of the 2 families within landslide prone areas, who expressed their desire to evacuate if the weather condition worsen.

H. Food and Non-Food Items Cluster

- Prepared the food of the responders on duty at the Emergency Operations Centers.

- Distributed the following food and non-food items to the evacuee at La Trinidad Central School

Preparedness Measures:

1. Issuance of Executive Order No. 027-2022 re: An Order Declaring A Suspension of Work in All Government Offices/ Institutions in the Municipality of La Trinidad, Benguet on September 26, 2022 except those involved in the maintenance of peace and order, disaster risk management, health and sanitation, and related offices which are providing emergency services, in preparation of the upcoming effects of Super Typhoon "Karding".
2. Issuance of Executive Order No. 026-2022 re: An Order Suspending Classes in All Levels (Private and Public Schools) in the Municipality of La Trinidad, Benguet on September 26, 2022.
3. Issuance of Memorandum No. 235 – 2022 re: RAISING OF BLUE ALERT STATUS TO RED ALERT STATUS
4. La Trinidad Fire Station conducted reconnaissance and monitoring of water level along the Bolo Creek as well as advised adjacent houses to be on heightened alert and prepare for possible evacuation.
5. La Trinidad Fire Station conducted declogging and desilting of drainage canal at Balagsna Road (Broadway at KM5).
6. Continuous monitoring of weather and dissemination of weather updates to the community, barangay captains and MDRRMC Response Cluster.
7. Continuous monitoring of untoward incidents in the municipality.
8. La Trinidad Fire Station SRR Team and La Trinidad Municipal Police Station SRR Team on high alert for possible deployment in case of any reported untoward incidents this evening.
9. Continuous coordination with Barangay Captains on the status and any incidents in their respective barangays.
10. Prepositioning of evacuation centers to accommodate possible evacuees
11. Conducted inventory of stockpile of goods, supplies and equipment
12. Issued Memorandum No. 234-2022 activating the Emergency Operations Center on BLUE ALERT Status, MDRRMC Response Cluster members are hereby advised to be on heightened alert for possible resource augmentation.
13. Conducted Pre-Disaster Risk Assessment

Municipality of Mankayan, Benguet

- Activation of MDRRMC EOC to Blue Alert Status.
- Continuously monitoring the Barangay DRRMCs EOC.
- Continuously coordination with the PNP, BFP and private sectors for any reports or response operations.
- Continuously sending weather update and alert status to BDRRMCs and Community thru SMS and messenger.
- Advised all BDRRMCs to monitor area of responsibility, alert all barangay officials and volunteers, and report any untoward incidents.
- PDRA conducted on September 24, 2022.
- IMT and Local Responders on standby.
- Close coordination with the PDRRMC EOC for the situational report.



Province of Ifugao

- Conducted Pre-Disaster Risk Assessment on 23 September 2022
- Coordinating with 11 LDRRMs for the situational reports
- Stockpiles-MOAs
- Equipment are on standby
- Monitored the Ibulao River Water Level
- Downgrading of alert level.
- Heavy Equipment Operators dispatched at Holang-Cudog-Mungayang Provincial Road for road clearing



Province of Kalinga

Provincial Disaster Risk Reduction and Management Council

- The Provincial Disaster Risk Reduction & Management Council operation center is on 24/7.
- Conducted Pre-disaster Assessment.
- Circulation of Memorandum Order No.106, informing the member-agencies/ City/ Municipal DRRM Council

/s, Private Sector, Civil Society Organization (CSOs) and other concerned stakeholders in the heightening of alert status of the Kalinga PDRRC Emergency Operation center into Red Alert Status.

- Close coordination and monitoring with the City/Municipal LDRRMOs and other stakeholders.
- Continues Information dissemination on weather advisory and precautionary measures through social media.
- Enough stockpiles for food and non- food items for possible relief operation.
- Ensure availability of rescue vehicles and equipment.
- Issued advisory on suspension of classes and work for Sept 26, 2022
- Circulation of Memorandum Order No.108, informing the member-agencies/PDRRC Council, MDRRMOs, BDRRMOs, Head of Provincial/City/Municipal DRRM Offices in the downgrading of the alert status in the Province of Kalinga from Red Alert to Blue Alert in relation to Typhoon "KARDING".

Municipality of Pasil, Kalinga

- Activation of Emergency Operation Center.
- Continued monitoring, updating and coordination with BDRRMOs
- Provided advisories of updated PAG-ASA Bulletin on TS KARDING
- Preposition of Search and Rescue (SAR) equipment/PPE
- Continuous monitoring of untoward incidents in the area
- Continuous coordination of inter- cluster teams.
- PDRA meeting.
- Water Monitoring at Pasil River.



Mountain Province

- At 09:00 am, 24 of September 2022, the Provincial DRRM Council conducted a Pre-Disaster Risk Assessment for Severe Tropical storm "KARDING". This was conducted to ensure that all council members of the Provincial DRRM are prepared for the possible impact of Tropical Storm "KARDING".
- The Provincial Disaster Risk Reduction and Management Council heightened its alert status to RED as of 10:00 AM on SEPTEMBER 24, 2022 for the possible effects of Severe Tropical Storm "Karding".
- Personnel are on standby.
- Continuously monitoring Area of Responsibility.
- Consolidated report from the different MDRRMOs
- All equipment is readily available
- All vehicles are ensured to be at its best condition for possible augmentation
- Conducted inventory of equipment and tools for response operation.
- The Provincial Disaster Risk Reduction and Management Council coordinated with MDRRMOs to conduct pre-emptive evacuation and preparedness measures especially to those residing in areas that are identified with high to very high susceptibility to flooding and landslides for the possible effects of Super typhoon "KARDING."
- Issued orders for suspension of classes for Sept. 26, 2022

NCR

MMDRRMOC

- Conducted Pre-Disaster Risk Assessment (PDRA) at at 3PM, 24 Sep 2022
- Issued Memorandum No. 52 re the in Emergency Preparedness And Response Protocols Icow Severe Tropical Storm "Karding"
- Raised the MMDRRMOC Alert Level to Red Alert in line with the EPR Protocol "Charlie" effective 6PM, 24 September 2022.

MMDA

- Presided the MMDRRMC Pre-Disaster Risk Assessment (PDRA) Core Group meeting at 3PM, 24 Sep 2022

OCD NCR

- Attended the NDRRMC PDRA Core Group Weather Update re TD Karding via Zoom VTC at 1PM, 23 Sep 2022
- Attended NDRRMC Virtual EOC established 24 Sep 2022
- Disseminated latest PAGASA Weather Forecast
- Facilitated MMDRRMC PDRA at 3 PM, 24 Sep 2022
- Maintained Virtual EOC for ST "KARDING"

DILG NCR

- Attended the MMDRRMC PDRA at 3PM, 24 Sep 2022 and discussed the preparedness measures in NCR

MMCHD

- Raised Code White Alert for Typhoon "KARDING" on September 22, 2022
- Assorted drugs and medicines plus hygiene kits worth P3,645,401.10 is currently available in Pasig and TALA warehouse
- Personnel render 24 hour duty at OpCen
- Created and disseminated regional preparedness plan
- Standby Teams for Rapid Health Assessment
- Dissemination of IEC materials on inclement weather and other emergencies/disasters that may happen
- Close monitoring of vaccination sites and TTMF
- Coordination and communication with HEMB OpCen and LGU DRRMO
- Coordinated with Pasig Warehouse on logistics augmentation

DOST NCR PAGASA

- Attended the MMDRRMC PDRA at 3PM, 24 Sep 2022 and discussed the latest weather updates

DENR NCR

- Attended the MMDRRMC PDRA at 3PM, 24 Sep 2022 and discussed areas in NCR risked to landslides and flooding
- Monitors and disseminated weather advisories to MMDRRMC members agencies and LGU

DSWD NCR

- The FO-NCR activates and establishes its emergency operation center for Typhoon Karding at Disaster Response Management Division, Room 109, FO-NCR, located in Sampaloc, Manila;
- The Field Office – NCR through the Disaster Response Management Division (DRMD) conducts daily monitoring of the status of Typhoon Karding through telephone, internet, cell phone, etc.;
- The DRMD through its DROMIC Team is assigned to prepare situational reports regarding said Tropical Storm;
- FO-NCR through DRMD and Administrative Division is ensuring that all vehicles of the Field Office are ready for deployment once needed;
- The Quick Response Teams of FO-NCR composed of organic staff from the Field Office and Centers and Residential Care Facilities (C/RCFs) are activated and are advised to be on standby in response to any eventualities; and
- The FO-NCR is continuously coordinating with Local Government Units thru their respective Local Social Welfare and Development Office (LSWDO) and with Metro Manila Disaster Risk Reduction and Management Council (MMDRRMC) for reports on incidents requiring augmentation assistance from the FO-NCR.
- Status of Funds - Php 5,000,000.00
- Food and Non-Food Items (F/NFIs) As of reporting time, the following are the stockpiles of FO-NCR
- Family Food Packs: 24,843 pcs
- Mosquito Nets = 6,471 pcs.

- Family kits = 23 pcs.
- Malong = 69 pcs.
- Sleeping Kits = 200 pcs.
- Hygiene Kits = 747 pcs.
- Kitchen Kits = 1,224 pcs.

MANDALUYONG CITY

- Conducted council meeting on PDRA on 23 September 2022 at 9:00 AM via Zoom
- Mandaluyong City Response Cluster Members, barangays, and other concerned departments were placed on standby and given tasks
- To place on standby all barangay volunteers/responders and pre-position equipment in flood-prone areas.
- Closely monitor the weather and provide regular updates

MANILA CITY

- Close monitoring of Bagyong Karding on our weather board.
- Manila Disaster Operations Center closely monitoring the CCTV for possible flooded areas.
- Manila Disaster Risk Reduction and Management Council conducted PreDisaster Assessment in preparation for Tropical Storm Karding.
- Activation of Manila Disaster Emergency Operations Center.
- Establish of Incident Command Post at Kartilya. • Manila Disaster Emergency Operations Center escalate its status from Blue Alert to Red Alert Status at exactly 1400H of September 25, 2022.
- Prepositioned all assets in preparation for Bagyong Karding
- Suspension of classes in all levels public and private, face to face and online, are hereby suspended in the City of Manila including work in the city government of Manila.
- Monitoring of Water Level in Baseco Beach.
- Roving operations for monitoring of situation.
- Philippine Coast Guard Malacañang and other local DRRM personnel coordinate the Manila DRRM Office through "Viber" for updates regarding Super Typhoon "Karding"
- Manila Electric Company (MERALCO) coordinate the Manila DRRM Office through "Viber" for updates regarding possible blackouts and other electrical concerns for Super Typhoon "Karding".
- Philippine Ports Authority coordinate the Manila DRRM Office through "Viber" for updates regarding Super Typhoon "Karding"
- Conduct pre-emptive evacuation at Isabelo Delos Reyes.
- Conduct pre-emptive evacuation at Isla Puting Bato.
- Manila DRRM Office personnel are still posting Weather Updates.
- Manila DRRM Office personnel are still monitoring of Bagyong Karding on our weather board.
- Roving Operations for monitoring of situation.

QUEZON CITY

- Maintains 24/7 monitoring with twenty-four (24) duty personnel.
- Dissemination timely advisories and PAG-ASA bulletins thru social media account <https://www.facebook.com/qcdrmmc/>.
- Monitoring of localized thunderstorms and isolated rains.
- Monitoring of rainfall amount, Intensity, and water levels per district.
- Continues monitoring of CCTV placed on hazard prone areas.
- Dissemination of weather forecasts and other PAG-ASA related advisories
- Continues coordination with local fire and police department for any untoward incidents.
- Issued a YELLOW alert for strict monitoring of any untoward incident due to the possible effects of the identified Tropical Storm Karding as of 1000H on September 24, 2022.
- Conducted Pre-Disaster Risk Assessment (PDRA) Briefing to the members of the Response Clusters at 1100H on September 22, 2022.
- Issued an ORANGE alert for strict monitoring of any untoward incident due to the possible effects of Typhoon Karding as of 2100H on September 24, 2022.
- Issued a RED alert status at 1030H on September 25, 2022 for heightened monitoring of any untoward incident due to the possible effects of Super Typhoon Karding
- Conducted Weather Briefing to Response Clusters at 2300H on September 25, 2022 to discuss the current and predicted weather situation in the city.

VALENZUELA CITY

- EMS and SAR team ON STAND-BY at their respective areas for possible disaster operations.
- Deployed evacuation tent at Luis Francisco Elementary School — 400 pcs
- Deployed evacuation tent at ValNat — 100 pcs
- First level 1 siren activated at 7am
- Second level 2 siren activated at 10am
- Ensure all personnel are monitored.
- Assign roving teams for major thoroughfares within the city
- Report any untoward incidents
- Provide/ render first aide emergency medical assistance. Rescue if needed
- Monitoring of churches within AOR
- SRR, EMS units are on standby and ready to respond anytime
- Documentary of any related activities

SAN JUAN CITY

- San Juan CDRRMO has raised its alert status to blue at 6:00 PM, September 24, 2022.
- Ensured functionality of Public Address System and 24/7 Emergency Hotline (137-135)
- Weather advisories are issued periodically.
- All pumping station are contacted and operational.
- Coordinates dismantling of billboards along mayor roads of San Juan City
- Pre-emptive Evacuation located at San Juan Gym is being set up for possible evacuation of affected families. • The San Juan City Central Emergency and Disaster Operations Center (CEDOC) will monitor the situation and will provide pertinent information to respective partner agencies (Barangays, Local PNP, BFP, CENRO, POSO, TFD, CED and CSWD) for proper coordination.
- Likewise all available assets are on alert for possible deployment if deemed necessary.

MALABON CITY

- Issued weather Advisory to 21 Barangay
- Issued “Preparedness” status to all Malabon City Disaster Risk Reduction and Management Council member agencies and BDRRMC.
- Monitoring for weather condition from PAGASA Bulletin (thru radio, fax messages, television & internet)
- Monitor river conditions & flood markers
- MCDRRMC on standby/ on call status
- BDRRMC on standby/ on call status.
- Advised BDRRMC to active EOC in their respective AOR to undertake precautionary measures.
- MDRRMC advised the Barangay to advise all their resident to prepare for possible evacuation.
- High Risk Areas strictly monitored.
- Conducted Pre Disaster Risk Assessment (PDRA) and Emergency Meeting via zoom and face to face for Super Typhoon “KARDING” attended by 21 Barangays and response cluster of Malabon City.
- DRRMO Rescue Team activated disaster schedule/deployment for possible emergency response.
- Rescue Team roving to all barangay to monitor situation in the area.
- Emergency Operation CENTER (EOC) is activated and on Red Alert Status.
- DRRM Personnel and Responders are on standby for a 24/7 shifting schedule.
- Continuous coordination with all the stakeholders.
- Continuous monitoring of Tullahan River, La Mesa Dam, other rivers, creeks canals and flood prone areas.
- Monitoring of Pumping Stations and Flood Gates.
- MDRRM vehicles and equipment’s are maintained and ready to be utilized as needed
- CSWDD preposition 500 relief goods located at warehouse for possible evacuation.
- Engineering office delivered fuel for pumping station.
- PSTMO has assigned personnel for securing illegal parking on roads and bridges.

CALOOCAN CITY

- Conducted PDRA
- Conducts close monitoring on weather advisories and disseminates the same
- Provides weather updates to BDRRMCs and CDRRMC members

- 24/7 monitoring
- Preposition of OCA boat for low-lying areas
- Conducted inventory of resources and prepared rescue equipment
- Rescue personnel on standby
- DRRM-H activation. Activated red alert status. Coordinated the removal of tarps and billboards through the DRRM Council
- Caloocan City DRRMO in on Red Alert Status
- Caloocan City Engineering Department and CEMD standby for deployment for additional man power and for road clearing.
- Reported incident fallen tree at Tamban St. Brgy 16 Alert and Monitoring Center coordinate to Caloocan City Engineering and CEMD.

MUNTINLUPA CITY

- Convened for PDRA
- Reviewed contingency plan
- Organized admin and support teams, SRR, security teams, medical teams, clearing operations team, and monitoring and reporting team
- Activated OpCen and ICS
- Conducted stockpiling
- Assessed evacuation areas and structures. Placed adequate guide markers for evacuees and operations team.
- Conducted clearing operations
- Disseminated public warnings and reminded the public on preparedness such as having emergency go bags

PASIG CITY

- Activated Pasig CDRRMO Emergency Operations Center (EOC) at 1200H, 24 Sep 2022 following the raising of TCWS No. 1 in Metro Manila at 1100H this morning.
- Attended MMDRRMC PDRA at 3PM, 24 Sep 2022
- Pasig CDRRMO conducted PDRA for PCDRRMC and BDRRMC at 1700H
- Pasig DRRMO raised its alert level to BLUE Alert Status effective 1800H and continuously disseminating advisories to all local BDRRMO through telephone and uploaded the same information to the DRRMO Facebook social media updates;
- Disseminated Alert Notices, Warning and Advisories;
- Verified summary of resources and inventory of stockpile
- On continuous monitoring of weather conditions and other emergencies through telephone, internet, cellphone etc.
- OSWD, Response cluster, City Engineering team including drainage and pumping stations are on stand-by, CHO and DRRM – Health are monitoring for possible operations Disaster Risk Reduction and Management Office
- Alerted BDRRMCs to take appropriate precaution for possible evacuation and response Emergency council meeting for pre-emptive measures including force evacuation
- Pasig City is on RED Alert Status effective 1200H 2022 September 25
- Activated Incident Management Team for Super Typhoon Karding
- Prepositioned response teams
- Preparation for possible pre-emptive and force evacuation
- Established evacuation sites (refer to above list for details)
- Repacking of relief goods
- Prepositioned modular tents
- Collapsible cages prepared for animal rescue
- City wide PA system and TMAS on stand by
- 31 pumping stations are operational and on standby

PARANAQUE CITY

- Blue alert since 15 November 2021 due to COVID-19
- 24hr heightened monitoring
- Disseminates advisories and PAGASA bulletins through social media

- WASAR teams on standby alert
- Assets and personnel from CSWDO, CENRO, Engineering Office, Paranaque Central Police Station and Central Fire Station, CHO HEMS, TPMO on stand-by alert
- Alerted all barangays and advised to take necessary preparedness measures for flooding in low-lying areas
- City DRRM member agencies and response cluster are likewise advised of the weather system
- Attended PDRA meeting via Zoom VTC 3PM, 24 Sep 2022
- Red Alert, now integrating heightened monitoring for ST "KARDING"
- 16 barangays were advised to take necessary preparedness measures for flooding especially in low lying areas
- Activated Incident Management team
- IMT dispatched DRRMO SAR Team and BFP SRF Team for dismantling of billboard at McDonald's Valley 1, Brgy. BF Homes at 1828H of 25 Sept 2022
- IMT dispatched DRRMO SAR Team and the CENRO Clearing Group to remove felled tree at Hernandez Ave, cor San Crispin St., Valley 5, Barangay San Antonio at 1930H of 25 Sept 2022
- IMT dispatched DRRMO SAR Team to remove felled tree at Petonia St., Brgy San Dionisio at 2207H of 25 Sept 2022