

PRE-EMPTIVE EVACUATION



AFFECTED POPULATION



STATUS OF EVACUATION



DISPLACEMENT TREND



CASUALTIES



BREAKDOWN OF CASUALTIES PER SEX AND AGE GROUP



RELATED INCIDENTS




DAMAGED HOUSES




DAMAGE TO INFRASTRUCTURE



DAMAGE TO AGRICULTURE



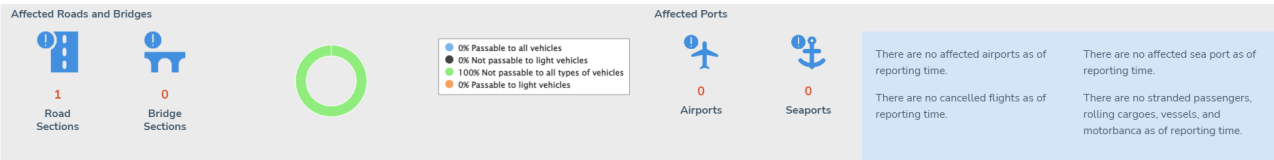
OTHER DAMAGED ASSETS



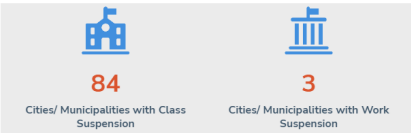
STATE OF CALAMITY




STATUS OF LIFELINES



SUSPENSION OF CLASS AND WORK



ASSISTANCE PROVIDED





Situational Report for TD MAYMAY (2022)

SitRep No. 1 for TD MAYMAY (2022)

October 12, 2022 08:00 am

11 October 2022

- 12:00 AM: The Low Pressure Area (LPA) East of Casiguran, Aurora developed into Tropical Depression (TD) MAYMAY.

- 4:00 AM: The center of TD MAYMAY was estimated at 300 km East of Casiguran, Aurora with a maximum sustained winds of 45 km/h near the center, gustiness of up to 55 km/h, and central pressure of 1006 hPa while moving Southwestward at 10 km/h.

Tropical Cyclone Wind Signal (TCWS) No. 1 was hoisted in Isabela, Quirino, Nueva Vizcaya, Aurora, Nueva Ecija, and the extreme northern portion of Quezon (General Nakar, Infanta) including Polillo Islands.

- 11:00 AM: TD MAYMAY maintained its strength while moving slowly West Southwestward over the Philippine Sea East of Aurora. Its center was estimated at 285 km East of Casiguran, Aurora with maximum sustained winds of 45 km/h near the center, gustiness of up to 55 km/h, and central pressure of 1002 hPa.

- 5:00 PM: TD MAYMAY remained almost stationary over the Philippine Sea while maintaining its strength. Its center was estimated at 265 km East of Casiguran, Aurora.

- 11:00 PM: TD MAYMAY had slowly moved South Southwestward over the Philippine Sea while maintaining its strength. Its center was estimated at 270 km East of Casiguran, Aurora or 320 km East of Baler, Aurora.

12 October 2022

- TD MAYMAY continues to slowly move southwestward over the Philippine Sea. Its center was estimated at 305 km East of Baler, Aurora.

TCWS No. 1 remained hoisted in the same areas.

RELATED INCIDENTS

The following incidents were reported in some areas of Region 2, CAR.

REGION	Flooded Areas		
	Flooded	Subsided	Receding
Total	2	1	0
Region 2	2	1	0

ROADS AND BRIDGES

A total of 1 road sections and 0 bridges were affected. Below is the current status of affected road sections and bridges:

	NOT PASSABLE		PASSABLE (previously reported as not passable and/or one lane passable)	
	ROADS	BRIDGES	ROADS	BRIDGES
GRAND TOTAL	1	0	0	0
CAR	1	0	0	0

SUSPENSION OF CLASSES AND WORK

Classes and work were suspended in the following regions:

REGION	No of cities/municipalities	
	CLASSES	WORK
GRAND TOTAL	84	3
Region 2	77	3
CAR	7	0

PRE-EMPTIVE EVACUATION

A total of 10 families or 50 persons were pre-emptively evacuated:

REGION	No of Families	No. of Persons
GRAND TOTAL	10	50
Region 2	10	50

RELATED INCIDENTS as of (October 12, 2022 08:00)

REGION PROVINCE CITY/ MUNICIPALITY BARANGAY		TYPE OF INCIDENT	DATE OF OCCURENCE	TIME OF OCCURENCE	DESCRIPTION	ACTIONS TAKEN	REMARKS	STATUS (for flooded areas)
GRAND TOTAL	3							
REGION 2	3							
CAGAYAN	3							
Gonzaga	1							
Casitan		Flooded Areas	10 October 2022	12:00 am	Knee deep		Subsided on 11 October 2022, 05:00 PM	Subsided
Camalaniugan	2							
Abagao		Flooded Areas	11 October 2022	09:00 am	Knee deep			Flooded
Luec		Flooded Areas	11 October 2022	09:00 am	Knee deep			Flooded

ROADS AND BRIDGES as of (October 12, 2022 08:00)

REGION PROVINCE CITY /MUNICIPALITY BARANGAY		TYPE	CLASSIFICATION	ROAD SECTION/BRIDGE	STATUS	DATE REPORTED (passable)	TIME REPORTED (passable)	DATE REPORTED (not passable)	TIME REPORTED (not passable)	REMARKS
GRAND TOTAL	1									
CAR	1									
APAYAO	1									
Kabugao	1									
Madatag		Road	National (primary)	K0623+600, Madatag, Kabugao, Apayao, Apayao - Ilocos Norte Road	NPATV - NOT PASSABLE ALL TYPES VEHICLES			11 October 2022	03:30 pm	- Closed to traffic due to landslide. - Punch thru operation is hampered by adverse weather condition.

CLASS SUSPENSION as of (October 12, 2022 08:00)

REGION PROVINCE CITY /MUNICIPALITY BARANGAY		LEVEL FROM	LEVEL TO	TYPE	DATE OF SUSPENSION	TIME OF SUSPENSION	DATE RESUMED	TIME RESUMED	REMARKS
GRAND TOTAL	84								
REGION 2	77								
CAGAYAN	19								
Abulug	1								
		Pre-school	Tertiary	All	11 October 2022				Declared by LCE
Alcala	1								
		Pre-school		All	11 October 2022				Declared by LCE
Aparri	1								
		Pre-school	Tertiary	All	11 October 2022				Declared by LCE
Allacapan	1								
		Pre-school	Tertiary	All	11 October 2022				Declared by LCE
Baggao	1								
		Pre-school	Secondary	All	11 October 2022	11:00			Declared by LCE
Ballesteros	1								
		Pre-school	Secondary	All	11 October 2022				Declared by LCE
Buguey	1								
		Pre-school	Tertiary	All	11 October 2022				Declared by LCE
Camalaniugan	1								
		Pre-school	Tertiary	All	11 October 2022				Declared by LCE
Claveria	1								
		Pre-school	Tertiary	All	11 October 2022				Declared by LCE
Gattaran	1								
		Pre-school	Tertiary	All	11 October 2022				Declared by LCE
Gonzaga	1								
		Pre-school	Secondary	All	11 October 2022				Declared by LCE
Lal-lo	1								
		Pre-school	Tertiary	All	11 October 2022				Declared by LCE
Lasam	1								
		Pre-school	Secondary	All	11 October 2022				Declared by LCE
Pamplona	1								
		Pre-school	Primary	All	11 October 2022				Declared by LCE
Piat	1								
		Pre-school	Tertiary	All	11 October 2022				Declared by LCE
Rizal	1								
		Pre-school	Tertiary	All	11 October 2022				Declared by LCE

REGION PROVINCE CITY /MUNICIPALITY BARANGAY		LEVEL FROM	LEVEL TO	TYPE	DATE OF SUSPENSION	TIME OF SUSPENSION	DATE RESUMED	TIME RESUMED	REMARKS
Sanchez-Mira	1								
		Pre-school	Tertiary	All	11 October 2022				Declared by LCE
Santa Teresita	1								
		Pre-school	Tertiary	All	11 October 2022				Declared by LCE
Tuguegarao	1								
		Pre-school	Primary	All	11 October 2022	12:00			Declared by LCE
ISABELA	37								
Province-Wide	37								
		Pre-school	Secondary	All	11 October 2022				DepEd Order No. 37, s. 2022
NUEVA VIZCAYA	15								
Province-Wide	15								
		Pre-school	Secondary	All	11 October 2022				DepEd Order No. 37, s. 2022
QUIRINO	6								
Province-Wide	6								
		Pre-school	Secondary	All	11 October 2022				DepEd Order No. 37, s. 2022
CAR	7								
APAYAO	7								
Province-Wide	7								
		Pre-school	Secondary	All	11 October 2022	05:30			Memo Order No. 33, s. 2022

WORK SUSPENSION as of (October 12, 2022 08:00)

REGION PROVINCE CITY /MUNICIPALITY BARANGAY		TYPE	DATE OF SUSPENSION	TIME OF SUSPENSION	DATE RESUMED	TIME RESUMED	REMARKS
GRAND TOTAL	3						
REGION 2	3						
CAGAYAN	3						
Santa Teresita	1						
		Public	11 October 2022				Declared by LCE
Lal-lo	1						

REGION PROVINCE CITY /MUNICIPALITY BARANGAY		TYPE	DATE OF SUSPENSION	TIME OF SUSPENSION	DATE RESUMED	TIME RESUMED	REMARKS
		Public	11 October 2022	12:00			-Declared by LCE -Memorandum No. 167-2022
Aparri	1						
		Public	11 October 2022				Declared by LCE

PRE-EMPTIVE EVACUATION as of (October 12, 2022 08:00)

REGION PROVINCE CITY /MUNICIPALITY BARANGAY		FAMILIES	MALE	FEMALE	TOTAL	REMARKS
GRAND TOTAL	2	10	0	0	50	
REGION 2	2	10	0	0	50	
CAGAYAN	2	10	0	0	50	
Allacapan	1	1	0	0	3	
Pacac		1	0	0	3	- Evacuated to the Brgy Hall due to flooding
Camalaniugan	1	9	0	0	47	
Luec		9	0	0	47	- Evacuated to the Brgy Hall due to flooding

Needs

-

Next Steps

-

Remarks

-



REPUBLIC OF THE PHILIPPINES
NATIONAL DISASTER RISK REDUCTION AND MANAGEMENT COUNCIL

National Disaster Risk Reduction and Management Center, Camp Aguinaldo, Quezon City, Philippines

National Disaster Risk Reduction and Management Council

**Situational Report for TD MAYMAY (2022)
ACTIONS TAKEN**

National



National Disaster Risk Reduction and Management Operations Center (NDRRMOC)

- Facilitated the conduct of Weather Updating on 10 and 11 October 2022.
- Issued Public warnings:
 - a. 2 Emergency Alert and Warning Message (EAWM)
 - b. 28 NDRRMC Advisories
- Issued the following Memorandum:
 - a. No. 160 re Preparations for Tropical Depression "MAYMAY" and Other Weather Systems dated 11 October 2022.
 - b. No. 161 re Maintaining of Alert Status to BLUE icow TD "MAYMAY"



DOST- Philippine Atmospheric, Geophysical and Astronomical Services Administration (PAGASA)

- Presented during Weather Updates Meeting facilitated by the Office of Civil Defense.
- Continuous weather monitoring and provision of weather updates to all stakeholders.



DENR - Mines and Geosciences Bureau (MGB)

Presented the List of Barangays that may be affected by flood and rain-induced landslides during virtual meetings facilitated by the Office of Civil Defense.



Department of Agriculture (DA)

- Advised farmers to harvest matured crops and utilize post-harvest facilities; secure seed reserves, planting materials and other farm inputs, as well as feeds and water for livestock; relocate animals, farm machineries, and equipment to higher ground; and clear drainage in irrigation and rice paddies from obstructions to prevent flooding.
- Advised fisherfolk to perform early harvest and mobilize post-harvest equipment and facilities; secure fishing vessels in higher ground; and dismiss sea travel as potentially rough conditions prevail over affected seaboards.



Department of the Interior and Local Government (DILG)

- Participated in the Weather Update Meetings facilitated by the Office of Civil Defense.
- Issued Memorandum dated 11 October 2022 relative to the Activation of EOC and Disaster Online Reporting and Monitoring System (DORMS) for DILG Regions I, II, III, IV-A, IV-B, NCR and CAR effective 11 October 2022, 10:00 AM.
- Issued DILG Advisory icow Low-Pressure Area and the Shearline regarding the necessary critical preparedness actions, dated 10 October 2022 to all DILG Regional Offices and the BARMM Minister of the



Department of Education (DepEd)

Prepared and disseminated Education Cluster Situational Reports and provided updates to all stakeholders and partners.



Department of Social Welfare and Development (DSWD)

DSWD-Disaster Response Management Bureau (DRMB)

- Continuous coordination with the concerned field offices for significant disaster response updates.
- Participated in Weather Update Meetings facilitated by Office of Civil Defense
- Placed all DRMB Quick Response Team (QRT) members and emergency equipment on standby and ready for employment.

DSWD-NRLMB

- Continuous repacking of goods for possible augmentation.

1. Standby Funds

- PhP120.39 million Quick Response Fund (QRF) at the DSWD Central Office.

2. Stockpiles

- 535,232 FFPs available amounting to PhP 333.87 million, other Food Items amounting to PhP 174.49 million, and Non-Food Items (NFIs) amounting to PhP 503.30 million.

Region 1

OCD RO1

- Activated the RDRRMC1-EOC for close monitoring of the situation
- Monitor the weather situation thru the PAGASA website
- Strengthen risk communication
- Ensure safety and secured response activities following COVID-19 health protocols
- Conducted Response Cluster Meeting
- Attended Radio Program

DILG

DILG Provincial/Field Offices General Actions:

- Participated in Local DRRMC Pre-Disaster Risk Assessment Meetings
- Informed and advised LCEs, LDRRMOs & Punong Barangays, to activate their respective Emergency Operations Centers and undertake the necessary preparations for TD "MAYMAY"
- Monitored the compliance of the LGUs on the Operation LISTO Protocols
- Continuous monitoring of weather bulletins and critical cyclone track chart and dissemination of same to Provincial and Field Offices; and
- Submitted updates and situational reports to the DILG Regional Office.

DOH 1

- Declaration of Code "White" alert level in Region I in relation to the Tropical Depression "MAYMAY"
- All Health Emergency Management Teams and all Health Emergency Personnel are informed and on standby, ready for deployment should the need arise.
- PDRA Meeting attended – Agreements: Blue Alert Status by the RDRRMC 1
- All Provincial DOH Offices are informed and shall continue to submit daily reporting of relative events. (Every

7:00 am and 4:00 pm. Zero reporting is also encouraged)

- Dissemination of Memo through email, SMS, Calls to PDOHOs, and concerned Offices for the monitoring and updating of logistics.
- Continuous monitoring of weather bulletins for guidance, 1 Emergency Officers-on-Duty (EOD) at the Operations Center 24/7 are on AM Duty and 2 EOD on PM Duty (RESU Augmentation Personnel)
- Continuous submission of reports to the Responsible Official and HEMB OpCen and other concerned agencies.
- Consolidation of HEARS report and Daily Health Monitoring Report for continuous reporting collected from the different LGUs through the PDOHOs.

DSWD FO1

- Closely monitoring the movement of Tropical Depression "MAYMAY" through the Department of Science and Technology – Philippine Atmospheric, Geophysical and Astronomical Services Administration (DOST – PAGASA) and in close coordination with the Regional Disaster Risk Reduction and Management Council 1 (RDRRMC1)
- Mr. Benedict T. Pulido, Social Welfare Officer II, and Ms. Dianne Keena C. Dacanay, Project Development Officer II attended the PDRA Meeting facilitated by the Office of Civil Defense this morning in preparation for the possible effects of Tropical Depression "MAYMAY" and other weather systems. Per the agreement, it is recommended that the Region will raise its alert status to BLUE, in consonance with the ALPHA Emergency Preparedness and Response (EPR) Protocol while the Response Cluster is on standby for possible activation

NTC R1

- Monitoring of the status of Public Telecommunications Entities (PTE's) services ensuring uninterrupted telecommunications in region 1.
- Ensuring the functionality and availability of all office emergency telecommunications equipment, backup power supplies, and safety equipment for utilization when needed.
- Activating all accredited local Civic Action and Amateur Radio Groups to closely monitor the status of communications lines in their respective area/s of jurisdiction.
- Provide "Libreng Tawag and Libreng Charging Stations" in coordination with the PTE's as the situation warrants.

PDRRMC Pangasinan

PDRRMO

- Continuous monitoring of the situation in the province (weather update, San Roque Dam, river system, tide level).
- Advised (via Text blast system) LDRRMOs, specifically coastal municipalities to alert fisherfolks about the danger that TD Maymay may cause such as rough sea conditions.
- TD Maymay information and updates are regularly posted on the official social media.
- 2 PDRRMO SAR team on standby for possible deployment.

PNP

- Team WASAR-trained personnel on standby for possible deployment.

PCG

- Response team on standby for possible deployment and sea patrol.

BFP

- Strike team on standby for possible clearing operations.

PEO

- 1 dump truck on standby for possible clearing operations.

GSO

- 1 on-call team for possible clearing operations.

PSWDO

- 2 teams on standby for possible relief operations.
- Stockpiling of FNFI

Region 2

CDRRMC Ilagan City, Isabela

- Continuous monitoring of AOR.
- Continuous dissemination of weather updates/advisories.
- Conducted Emergency meeting today October 11, 2022 in relation to TD Maymay
- Issued Memorandum no. 21 series of 2022 dated October 10, 2022 dissemination to 91 barangays through the LNB
- EOC on BLUE alert status (augmented) ,
- Continuously monitoring and tracking of Tropical Depression MAYMAY
- Continuous monitoring of roads and bridges, water level status of Magat Dam.
- All communications /Hotline of Rescue 1124 emergency operation center open for inquiries.

CDRRMC Tuguegarao, Cagayan

- Continuous monitoring of AOR.
- Continuous dissemination of weather updates/advisories.
- Response Assets are on standby.
- Activated EOC
- CDRRMC convened on 21 August 2022 for Emergency and PDRA Meeting

MDRRMO Baggao, Cagayan

- Continuous monitoring of AOR.
- Continuous dissemination of weather updates/advisories.
- Declared suspension of classes to all levels (private and public) and work
- Conducted pre-emptive evacuation

PDRRMC – Isabela

- Continuous Information Dissemination including Magat Dam Status, Status of AOR, and weather information thru Led Wall, Social Media, Viber, SMS and TMAs
- Continuous monitoring of AOR
- Inspection and prepositioning of rescue equipment and other assets
- Imposed No fishing Policy in coastal areas

MDRRMC Aurora, Isabela

- Continuous monitoring of AOR.
- Continuous dissemination of weather updates/advisories.
- Response Assets are on standby.
- Continuous monitoring of water level of Magat River, Malacopa Creek and Irrigation Canals.

MDRRMC Cabagan, Isabela

- Continuous monitoring of AOR.
- Continuous dissemination of weather updates/advisories.
- Response Assets are on standby
- Activated EOC
- Prepositioning of Goods

- Convene MDRRMC and Conduct PDRA.

MDRRMC Delfin Albano, Isabela

- Continuous monitoring of AOR.
- EOC on Red Alert Status effective 11 October 2022 at 08:00AM.
- Continuous dissemination of weather updates/advisories.
- Response Assets are on standby.
- Conducted OPLAN TAMBULI
- Continuous coordination to BDRRMCs and MDRRMC and other stakeholders
- Conduct of Pre-Disaster Risk Assessment Meeting
- Continuous monitoring of Water Level Status of Cagayan River at Delfin Albano-Tumauini Bridge.
- Implemented Liquor Ban

MDRRMC Divilacan, Isabela

- Continuous monitoring of AOR.
- Activated Emergency Operations Center.
- Continuous dissemination of weather updates/advisories.
- Response Assets are on standby.
- Conducted emergency meeting at 01:00PM, 11 October 2022.
- Enforced No sail Policy, No Swimming and Liquor Ban.

MDRRMC Echague, Isabela

- Continuous monitoring of AOR.
- Activated Emergency Operations Center.
- Continuous dissemination of weather updates
- Continuous monitoring of Overflow Bridges.
- Coordinated with PNP and Barangay officials to strictly enforce Liquor Ban.

CDRRMC Cauayan City, Isabela

- Continuous monitoring of AOR.
- EOC on RED Alert Status.
- Continuous dissemination of weather updates/advisories.
- Conducted PDRA meeting re: TD MAYMAY on 11 October 2022 at 09:30AM.
- Attended PDRA Core Group Meeting via VTC on 11 October 2022
- Response Assets are on standby
- Activated EOC
- Implemented Liquor Ban.

MDRRMC Sta. Praxedes, Cagayan

- Continuous monitoring of AOR.
- Continuous dissemination of weather updates/advisories.
- Response Assets are on standby.
- Activated EOC on Red Alert Status

PDRRMC Nueva Vizcaya

- Continuous monitoring of AOR.
- Continuous dissemination of weather updates/advisories.

- Response Assets are on standby
- Attended PDRA Core group meeting via VTC at 09:00AM, 11 October 2022
- Issued Memorandum No. 26 s., 2022 re: Raising of Alert Status to Red effective 12:00PM, 11 October 2022.
- Conducted PDRA and Response cluster meeting via zoom at 03:00PM, 11 October 2022.

MDRRMC Alfonso Castañeda, Nueva Vizcaya

- Continuous monitoring of AOR.
- Continuous dissemination of weather updates/advisories.
- Strict implementation of No Sail, No Fishing and No Swimming Policy
- Response Assets are on standby
- Conduct pruning of trees and cleaning of canals/ sewerage system
- Continuous monitoring of river systems, landslide prone and close coordination with Barangay DRRMC;

MDRRMC Ambaguio, Nueva Vizcaya

- Continuous monitoring of AOR.
- Continuous dissemination of weather updates/advisories.
- Issued of MDRRMC Memorandum No. 10, s. 2022 re: Preparedness and clusters' protocols and raising of alert status to Red at the MDRRM Operation Center.

MDRRMC Aritao, Nueva Vizcaya

- Continuous monitoring of AOR.
- Continuous dissemination of weather updates/advisories.

MDRRMC Bambang, Nueva Vizcaya

- Continuous monitoring of AOR.
- Continuous dissemination of weather updates/advisories.
- Conducted Pre- Disaster Risk Assessment Meeting for TD “ Maymay” at Mayor’s Office @ 9:00 AM
- Response Assets are on standby.

MDRRMC Kasibu, Nueva Vizcaya

- Continuous monitoring of AOR.
- Continuous dissemination of weather updates/advisories.
- Continuous monitoring of river systems and close coordination with BDRRMcs
- Rescue equipment and supplies are prepositioned in case of emergency.

MDRRMC Kayapa, Nueva Vizcaya

- Continuous monitoring of AOR.
- Continuous dissemination of weather updates/advisories.
- Prepositioned manpower, stockpile and equipment.
- Rescue vehicles and equipment on standby.

PCG - Prepositioned Assets/Personnel

Office/Agency Unit/Location Total Number of Deployable Personnel Total Number of RSSF Personnel Capability

PCG CGS Cagayan 1 DRG (6 Personnel) 7 DRG (3 Personnel)
 CGSS STA ANA 1 DRG
 CGS Calayan/CGSS Camiguin 2 DRG (8 Personnel)
 HQS CGDNELZN 4 DRG (56 Personnel)
 CGS Calayan 3 DRG (14 Personnel)
 CGS Batanes 5 DRG (23 Personnel)
 CGS Aurora 6 DRG (37 Personnel)

Place of Origin	Preposition	Location	Oty.	Name of Items/Resources	Remarks
PCG Carig Base	Within	Tuguegarao Area 3		Rubber Boat	Standby for Possible dispatch
PCG Carig Base	Within	Tuguegarao Area 2		Hyundai Truck	Deployed for Monitoring Efforts/ Standby for Possible dispatch
PCG Carig Base	Within	Tuguegarao Area 1		Hilux	Standby for Possible dispatch
CGS CALAYAN	Within	Calayan Area 1		Aluminum Boat (AB-057)	Standby for Possible dispatch
CGSS DILAM	Within	Camiguin Island Area 1		Aluminum Boat (AB-052)	Standby for Possible dispatch
HCGS Aurora	Within	Aurora Area 1		Hilux	Standby for Possible dispatch
CGSS Baler	Within	Baler ,Aurora Area 2		Aluminum Boat	Hilux Standby for Possible dispatch
CGSS Casiguran	Within	Brgy Dibacong, Casiguran, Aurora Area 1		Aluminum Boat	Standby for Possible dispatch
CGSS Dingalan	Within	brgy Paltic Dingalan Aurora Area 1		Aluminum Boat	Standby for Possible dispatch
CGSS Pantabangan	Within	Brgy West Poblacion, Pantabangan, Nueva Ecija Area 1		Aluminum Boat	Standby for Possible dispatch
CGSS DILAM	Within	Camigui Island Area 1		Aluminum Boat (AB-052)	Standby for Possible dispatch
CGSS APARRI WEST	Within	Aparri west Area 1		JAC Truck / Aluminum Boat	Augmented to MDRRMO Aparri for Stranded Passenger Assistance
HCGS Cagayan	Within	Aparri East Area 1		Hilux/ Van	Augmented to PDRRMO at Lal-lo/ Standby for Dispatch
CGSS STA ANA	Within	Sta Ana Area 1		Aluminum Boat	Standby for Possible dispatch
CGSS CLAVERIA	Within	Claveria Area 1		Hilux / Aluminum Boat	Standby for Possible dispatch
CGSS MACONACON	Within	Divilacan, Maconacon Area 1		Aluminum Boat	Standby for Possible dispatch
CGS BATANES	Within	Batanes Area 1		Aluminum Boat	Standby for Possible dispatch

MDRRMC QUEZON, NUEVA VIZCAYA

- Continuous monitoring of AOR.
- Continuous dissemination of weather updates/advisories.
- Conducted PDRA meeting at 01:00PM on 11 October 2022.

MDRRMC Buguey, Cagayan

- Continuous monitoring of AOR.
- Continuous dissemination of weather updates/advisories.
- Response Assets are on standby.
- MDRRMC and BDRRMC continuous monitoring of water level
- EOC activated to Red Alert Status

DSWD FO2

- The Field Office 02 has stockpile and standby funds totaling P26,898,758.47 with breakdown as follows:
 - A total of P10,088,500.68 standby fund is available at the Field Office 02.
 - A total stockpile of 17,194 Family Food Packs (FFPs) amounting to P9,323,920.00, Non-Food Items (NFIs) amounting to P4,567,924.25 and other food items (raw materials) amounting to P2,918,413.54 are available in the region

- The Field Office 02 attended the Pre-Disaster Risk Assessment (PDRA) Core Group Meeting relative to the preparedness response measures of every member council of Cagayan Valley Regional Disaster Risk Reduction Management Council (CVRDRRMC);
- Ensured that the Regional Quick Response Teams (RQRTs), five Social Welfare and Development Teams (SWADTs) in the region, City/Municipal Action Teams (C/MATs) in the region are on ON-CALL/STANDBY status and advised to coordinate with the LDRRMCs/LSWDOs if there are concerns needed to be address by the Field Office;
- Ensured that the Regional/SWADTs, P/C/MATs QRT are on ON-CALL.STANDBY status and advised to coordinate with the LDRRMCs/LSWDOs if there are concerns needed to be address by the Field Office;
- The Field Office 02 prepositioned 17,194 Family Food Packs and 5,104 Non-Food Items in 19 municipalities across the Region (please see Annex A); and
- Ensured availability of Food and Non-Food Items (FNIs) at any given time.
- The Disaster Response Management Division (DRMD) of the Field Office 02 is continuously coordinating with the Provincial/City/Municipal Social Welfare and Development Offices (P/C/MSWDOs) and Provincial/City/Municipal Disaster Risk Reduction Management Offices (P/C/MDRRMOs) in the provinces of Cagayan, Isabela, Quirino, Nueva Vizcaya and Batanes for significant disaster response updates

DOH R2

- Raised Code White alert to Code Blue Alert
- The DRRRM-H Operation Center is on 24/7 operations.
- Composite Team is on standby for possible deployment.
- Active monitoring of health advisories thru quad-media 24/7
- 24/7 Operations of Provincial and Regional ONELINE Command Call Center
- Continuous posting and information dissemination of Disaster-related Preparedness and Response in all media platforms

BFP

- Attended PDRA Core Group meeting ICOW TD MAYMAY on 11 October 2022
- The DRRRM-H Operation Center is on 24/7 operations.
- Composite Team is on standby for possible deployment.
- Continuous monitoring of AOR
- Continuous dissemination of weather updates/advisories.
- Coordinate with DILG, PDRRMC and LDRRMCs in the conduct of local PDRA and undertake preparedness and response protocols;
- Intensify conduct of OPLAN PAGHALASA in line with typhoon
- Conduct close coordination with the local DRRMO and other agencies for possible effects and/or hazards brought about the weather disturbances;
- Ensure availability of BFP Assets and Personal Protective Equipment at all times
- Vigilant monitoring with AOR for possible rise of waters prone to flooding especially on areas proximal to river channels and flood plains (prioritize areas which are highly susceptible to recent and repeated flooding for monitoring);
- Monitor houses along esteros and riverbank for possible riverbank erosion, debris flow and flooding;
- Conduct monitoring of landslide prone areas including moderately sloping ground with creeks/gullies;
- Strict observance of precautionary measures in responding to Search and Rescue Operations, Medical Response and Mass Evacuation;
- Coordinate with other agencies for the assessment of safety evacuation centers and other established COVID-19 isolation, quarantine treatment facilities from hazards; and
- Ensure health and safety of all responders at all times
- b. Inventory of SRR Assets: 58 Firetrucks

PNP

- Attended PDRA Core Group meeting ICOW TD MAYMAY on 11 October 2022
- The DRRRM-H Operation Center is on 24/7 operations.
- Composite Team is on standby for possible deployment.
- Continuous dissemination of weather updates/advisories.

-Deployed Personnel
PNP RHQ
141 SRR
RMFB 16 32
BPPO 46 61
CPPO 233 257
IPPO 202 222
NVPPPO 132 161
QPPO 65 69
SCPO 73 74

-Deployed Asset
RMFB2 131 2 13 15 14 11 7 2
BPPO 14 0 14 13 51 4 7 11
CPPO 633 1 214 246 270 28 72 44
IPPO 281 1 98 94 168 30 42 55
NVPPPO 33 0 35 43 113 19 20 15
QPPO 51 0 20 20 68 9 13 8
SCPO 45 0 33 13 39 4 0 10

- Activated the PRO2 Reactionary Standby Support Force
- Activated the Regional Disaster Incident Management Task Group (RDIMTG);
- Conducted "Oplan Tambuli" in low lying and flood prone areas and determine affected families for possible force evacuation
- Directed all concerned Chiefs of Police and Unit Commanders to enforce the "No Sailing, No Fishing and No Swimming Policy" at coastal areas

PDRRMC - Batanes

- Continuous monitoring of AOR
- Prepositioned food packs
- Disseminated regularly weather information to MDRRMOs

PDRRMC – Cagayan

- On Red Alert Status
- Conducted PDRA on 11 October 2022.
- Attended PDRA Core Group Meeting on 11 October 2022 at 09:00AM
- Activated the Emergency Operations Center
- Close monitoring of AOR
- Prepositioned response assets
- Established Area Command Post
- Imposed No Sailing and Liquor Ban

MDRRMC Ailacapan, Cagayan

- Continuous monitoring of AOR.
- Continuous dissemination of weather updates/advisories.
- Response Assets are on standby.
- Deployed Monitoring Team to Flood and landslide prone areas.
- Activated EOC, on Red Alert Status

MDRRMC Abulug, Cagayan

- Continuous monitoring of AOR.
- Continuous dissemination of weather updates/advisories.

- Response Assets are on standby.
- Deployed Monitoring Team to Flood and landslide prone areas.
- Activated EOC, on Red Alert Status

MDRRMC Aparri, Cagayan

- Continuous monitoring of AOR.
- Continuous dissemination of weather updates/advisories.
- Response Assets are on standby.
- Close coordination to MDRRMCs and BDRRMCs
- Activated EOC.
- Conducted Emergency Meeting with LCE.

OCd RO2/Cagayan Valley RDRRMOC

- Continuous monitoring of the regional situation.
- Issued CVRDRRMOC Memo No. 98 s 2022 dated 11 October 2022 re: Raising of Alert Status at the CVRDRRMOC and Local DRRM Operations Center to RED in relation to TD MAYMAY effective 11:00 AM, 11 October 2022.
- Continuous dissemination of weather updates/advisories to Cagayan Valley RDRRMOC member-agencies, P/C/MDRRMCs, Media and other stakeholders thru SMS, viber and social media.
- Conducted PRDA Core Group Meeting on October 11, 2022 at 09:00AM via VTC.
- Attended Weather Update re: TD "MAYMAY" and Tropical Depression (Outside PAR) on 11 October 2022 at 01:00PM.
- Close coordination with P/C/MDRRMOs in the Region.
- Continuous monitoring of the major river systems in the Region and its tributaries to include the water sources from the Sierra Madre Mountains, Cordillera Mountains and others.
- Issued CVDRRMOC Memorandum No 97 s., 2022 dated 10 October 2022 re: Preparations for the Low Pressure Area (LPA) East of Tuguegarao City and Shear Line

MDRRMC Calayan, Cagayan

- Continuous monitoring of AOR.
- Continuous dissemination of weather updates/advisories.

MDRRMC Lallo, Cagayan

- Continuous monitoring of AOR.
- Continuous dissemination of weather updates/advisories.
- Response Assets are on standby.
- Continuous Monitoring of water level.
- Close coordination to BDRRMCs
- Raising of EOC Alert Status to Red

MDRRMC Lasam, Cagayan

- Continuous monitoring of AOR.
- Continuous dissemination of weather updates/advisories.
- Response Assets are on standby.
- Conducted operational briefing to rescue personnel
- Continuous Monitoring of water level.
- Conducted PDRA to BDRRMOC
- Raising of EOC Alert Status to Red
- Close coordination with MDRRMOC response cluster and BDRRMOC

MDRRMC Pamplona, Cagayan

- Continuous monitoring of AOR.
- Continuous dissemination of weather updates/advisories.
- Response Assets are on standby.
- Continuous Monitoring of water level.
- EOC Activated to Red alert status
- Ocular monitoring / roving to flood prone areas / low lying areas

MDRRMC Piat, Cagayan

- Continuous monitoring of AOR.
- Continuous dissemination of weather updates/advisories.
- Response Assets are on standby.
- Continuous Monitoring of water level.
- EOC Activated

MDRRMC Rizal, Cagayan

- Continuous monitoring of AOR.
- Continuous dissemination of weather updates/advisories.
- Response Assets are on standby.
- Continuous Monitoring of water level.
- Convened MDRRMC
- Activated EOC

MDRRMC Sanchez Mira, Cagayan

- Continuous monitoring of AOR.
- Continuous dissemination of weather updates/advisories.
- Response Assets are on standby.
- Continuous Monitoring of water level.
- Continuous coordination with BDRRMCS and among members of MDRRMC

MDRRMC Santa Teresita, Cagayan

- Continuous monitoring of AOR.
- Continuous dissemination of weather updates/advisories.
- Response Assets are on standby.
- PDRA conducted at 9000H at the EOC

MDRRMC Sta. Ana, Cagayan

- Continuous monitoring of AOR.
- Continuous dissemination of weather updates/advisories.
- Response Assets are on standby.
- Close coordination with BDRRMCS



Office of Civil Defense - CAR

- Issued Cordillera RDRRMC Memorandum No. 81 re: Preparedness/Response Preparedness Measures for Tropical Depression "MAYMAY", Shearline, and Tropical Depression Outside Philippine Area of Responsibility (PAR) amidst COVID-19 Pandemic
- Close coordination with the Local Disaster Risk Reduction and Management Councils (LDRRMCs) and council members of the Cordillera RDRRMC on the following concerns:
 - a) Monitored incidents;
 - b) Local weather situations/status;
 - c) Road networks conditions;
 - d) Alert status of LDRRMOs and council members; and
 - e) Other disaster related reports/incidents.
- Active spearheading of the 24/7 skeletal force manning of the Cordillera RDRRMC Emergency Operations Center.
- Coordination with member-agencies like PAGASA Baguio Synoptic Station and DPWH-CAR and continuously sending advisories to the public, LDRRMCs and member-agencies of the Cordillera RDRRMC.
- Lead in the information campaign and issuance of advisories thru textblast and social media.
- The Office of Civil Defense – CAR, in partnership with the Peoples’ Television – Cordillera (PTV-CAR), is now airing Emergency Broadcast System disseminated to the general public through digital TV applications and online platforms. This is a collaborative initiative of OCD-CAR and PTV-CAR to enhance end-to-end early warning systems in the region.



Department of Science and Technology - Cordillera Administrative Region

- Continuous monitoring and maintaining Community-Based Flood Early Warning Systems (CBFEWS) in coordination with LGUs and DOST-ASTI.
- Monitoring of PAGASA website



PAGASA Baguio Synoptic Station

- Continuously monitoring the area of responsibility and providing weather updates, advisories, and forecasts for dissemination.



Department of Social Welfare and Development Field Office - Cordillera Administrative Region

- As of the reporting period, 67,803 family food packs (FFPs) amounting to PhP 45,238,805.79 and a total of 23,474 Non-Food Items (NFIs) are available, placed all over the region by means of the Relief Prepositioning Agreement (RPA) with the Local Government Units (LGU), and to the DSWD satellite warehouses
- Real-time monitoring of weather updates and information within AOR
- Disaster Response Management Division (DRMD) QRT is on standby at the DRMD Operations Center for monitoring of AOR.
- Strategically prepositioning of goods to disaster prone areas in the region for readily available response.
- Ensures availability of food and non-food resources at the DSWD CAR Regional and Satellite warehouses.
- DRMD Disaster Response focal persons in the provinces are actively monitoring their AOR for any untoward incident.
- Ensure the availability of transportation and communication services ready for deployment.
- Continuous facilitation of RPA's to the LGU's based on guidelines.



Department of Public Works and Highways - Cordillera Administrative Region

- Provides information dissemination on status of road networks.
- Close monitoring of the national (essential) road networks and bridges situations in the Cordillera region through DPWH District Engineering Offices (DEOs).
- Continuous sending of situational reports on national roads and bridges to the Cordillera RDRRMC EOC.



Philippine Information Agency - Cordillera Administrative Region

- Continuous text blasts and advisories.
- PIA personnel are on standby in the provinces.
- In close coordination with the EOC and PDRRMCs.



Province of Apayao

Apayao Provincial DRRMC

- The PDRRMC Emergency Operation Center raised its alert status into RED effective 7:00 AM today, 11 October 2022 for the Tropical Depression *MAYMAY"
- Issued Memorandum Order No. 34 s, 2022: Issued Memorandum Order No. 33 s, 2022 re: Class Suspension from Pre-school to Secondary school level in the Province of Apayao, effective 5:30 AM, 11 October 2022 until further notice
- Issued Memorandum Order No, 35 s, 2022 re: Conduct of Pre-emptive and Forced (Assisted) Evacuation
- Informed the public and lower DRRMC through, PCRRMC SMS & Social Media;
- Advised lower DRRMC to conduct and ensure the availability of stockpile and other non-food items;
- Prepared and ensured the availability and serviceability of DRRM equipment and supplies:
- Conducted monitoring with AR through submission of situational reports and cross communication to volunteers on the ground
- Coordinated with partner agencies on the action to be undertaken by each agency;
- Continuous monitoring of updates from authorized Public Advisory Agency of the Government.
- Submission of Situational Reports to higher DRRMC:



Mountain Province

Mountain Province Provincial DRRMC

- The Mountain Province Emergency Operations Center Heightened its alert status to BLUE for the possible effect of Tropical Depression "MAYMAY within the Area of Responsibility.
- The Provincial Disaster Risk Reduction and Management Council coordinated with MDRRMOs to conduct pre-emptive evacuation and preparedness measures especially to those residing in areas that are identified with high to very high susceptibility to flooding and landslides.
- Personnel are on standby.
- Consolidated report from the different MDRRMO and other council members.
- Monitoring of water level at Chico River.
- All vehicles are ensured to be at its best condition for possible augmentation
- Conducted inventory of equipment and tools for response operation.

Municipal DRRMCs

- Monitoring of all BDRRMC's for preparedness measures and status.
- Continuous dissemination of the updates on weather threat through social media and SMS on the early warning and precautions to ensure safety.
- All assets are on standby and ready.
- On-going ocular monitoring of all zones.
- Inventory of logistics to be use and coordinated for suppliers.