

PRE-EMPTIVE EVACUATION



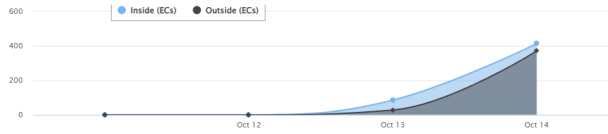
AFFECTED POPULATION



STATUS OF EVACUATION



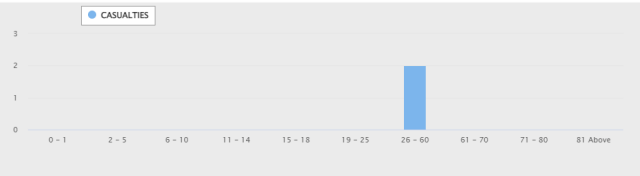
DISPLACEMENT TREND



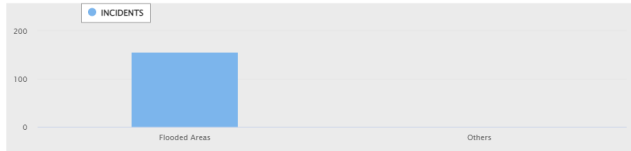
CASUALTIES



BREAKDOWN OF CASUALTIES PER SEX AND AGE GROUP




RELATED INCIDENTS



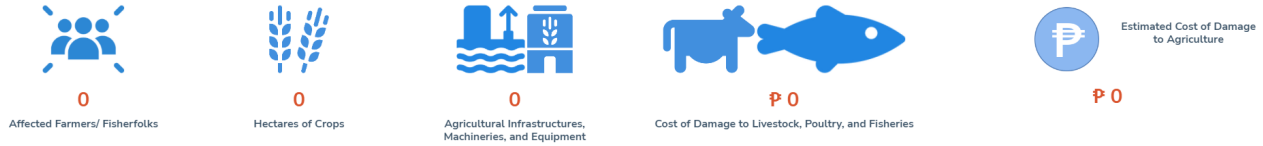
DAMAGED HOUSES




DAMAGE TO INFRASTRUCTURE



DAMAGE TO AGRICULTURE



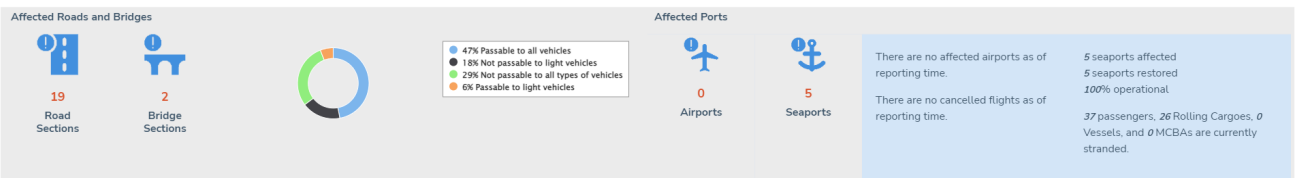
OTHER DAMAGED ASSETS



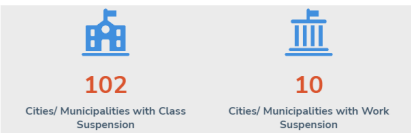
STATE OF CALAMITY



STATUS OF LIFELINES



SUSPENSION OF CLASS AND WORK



ASSISTANCE PROVIDED





REPUBLIC OF THE PHILIPPINES
NATIONAL DISASTER RISK REDUCTION AND MANAGEMENT COUNCIL

National Disaster Risk Reduction and Management Center, Camp Aguinaldo, Quezon City, Philippines

Situational Report for TD MAYMAY (2022)

SitRep No. 3 for TD MAYMAY (2022)

October 14, 2022 08:00 am

11 October 2022

- 12:00 AM: The Low Pressure Area (LPA) East of Casiguran, Aurora developed into Tropical Depression (TD) MAYMAY.

- 4:00 AM: The center of TD MAYMAY was estimated at 300 km East of Casiguran, Aurora with a maximum sustained winds of 45 km/h near the center, gustiness of up to 55 km/h, and central pressure of 1006 hPa while moving Southwestward at 10 km/h.

Tropical Cyclone Wind Signal (TCWS) No. 1 was hoisted in Isabela, Quirino, Nueva Vizcaya, Aurora, Nueva Ecija, and the extreme northern portion of Quezon (General Nakar, Infanta) including Polillo Islands.

- 11:00 AM: TD MAYMAY maintained its strength while moving slowly West Southwestward over the Philippine Sea East of Aurora. Its center was estimated at 285 km East of Casiguran, Aurora with maximum sustained winds of 45 km/h near the center, gustiness of up to 55 km/h, and central pressure of 1002 hPa.

- 5:00 PM: TD MAYMAY remained almost stationary over the Philippine Sea while maintaining its strength. Its center was estimated at 265 km East of Casiguran, Aurora.

- 11:00 PM: TD MAYMAY had slowly moved South Southwestward over the Philippine Sea while maintaining its strength. Its center was estimated at 270 km East of Casiguran, Aurora or 320 km East of Baler, Aurora.

12 October 2022

- 5:00 AM: TD MAYMAY continues to slowly move Southwestward over the Philippine Sea while maintaining its strength. Its center was estimated at 305 km East of Baler, Aurora.

- 11:00 AM: Tropical Depression "MAYMAY" maintains its strength as it remains almost stationary over the Philippine Sea with a maximum sustained winds of 45 km/h near the center, gustiness of up to 55 km/h, and central pressure of 1004 hPa.

TCWS No. 1 was still raised in Isabela, Quirino, Nueva Vizcaya, Aurora, Nueva Ecija, and the extreme northern portion of Quezon (General Nakar and Infanta) including Polillo Islands.

- 5:00 PM: TD MAYMAY is now moving westward while maintaining its strength. Its center was estimated at 180 km East of Casiguran, Aurora.

TCWS No. 1 was hoisted in the eastern portion of Isabela (San Mariano, Dinapigue, San Guillermo, San Pablo, Ilagan City, Benito Soliven, San Agustin, Palanan, Divilacan, Jones, Maconacon, Tumauni, Echague, Cabagan), the eastern portion of Quirino (Maddela, Nagtipunan, Aglipay, Saguday), and the northern portion of Aurora (Casiguran, Dinalungan, Dilasag, Dipaculao)

- 11:00 PM: TD MAYMAY continues to move westward while maintaining its strength. Its center was estimated at 70 km East of Casiguran, Aurora.

13 October 2022

- 5:00 AM: The threat of heavy rainfall continues as "MAYMAY" weakened into a Low Pressure Area. All hoisted Wind Signals are lifted.

RELATED INCIDENTS

The following incidents were reported in some areas of Region 2, CALABARZON, CAR.

REGION	Flooded Areas		
	Flooded	Subsided	Receding
Total	136	8	13
Region 2	135	8	11
CAR	1	0	2

AFFECTED POPULATION

A total of 6,323 families or 22,681 persons were affected. Of which, 150 families or 414 persons were served inside 17 ECs and 243 families or 371 persons were served outside ECs:

Affected Regions	AFFECTED			INSIDE ECs			OUTSIDE ECs	
	Brgy	Families	Persons	No. of ECs	Families	Persons	Families	Persons
TOTAL	133	6,323	22,681	17	150	414	243	371
Region 2	110	5,729	20,878	16	149	412	43	167
CALABARZON	0	0	0	0	0	0	0	0
CAR	23	594	1,803	1	1	2	200	204

CASUALTIES

A total of 2 dead, 0 injured, and 0 missing persons were reported:

REGION	CONFIRMED			FOR VALIDATION			TOTAL REPORTED		
	dead	injured	missing	dead	injured	missing	dead	injured	missing
TOTAL	1	0	0	1	0	0	2	0	0
Region 2	1	0	0	1	0	0	2	0	0

ROADS AND BRIDGES

A total of 19 road sections and 2 bridges were affected. Below is the current status of affected road sections and bridges:

	NOT PASSABLE		PASSABLE (previously reported as not passable and/or one lane passable)	
	ROADS	BRIDGES	ROADS	BRIDGES
GRAND TOTAL	6	2	13	0
Region 2	6	2	6	0
CAR	0	0	7	0

STATUS OF SEAPORTS

A total of 5 seaports were affected. Below is the current status of affected seaports:

REGION	NO. OF SEAPORTS	
	NON-OPERATIONAL	OPERATIONAL (previously reported as non-operational)
GRAND TOTAL	0	5
Region 2	0	0
CALABARZON	0	5
CAR	0	0

STRANDED PASSENGERS, ROLLING CARGOES, VESSELS, MBCAS

Below is the current number of stranded passengers, rolling cargoes, vessels, and motorbancas:

REGION	NO. OF STRANDED			
	PASSENGER	ROLLING CARGOES	VESSELS	MOTORBANCAS
GRAND TOTAL	37	26	0	0
Region 2	0	0	0	0
CALABARZON	37	26	0	0
CAR	0	0	0	0

SUSPENSION OF CLASSES AND WORK

Classes and work were suspended in the following regions:

REGION	No of cities/municipalities	
	CLASSES	WORK
GRAND TOTAL	102	10
Region 2	85	9
CALABARZON	8	1
CAR	9	0

PRE-EMPTIVE EVACUATION

A total of 91 families or 261 persons were pre-emptively evacuated:

REGION	No of Families	No. of Persons
GRAND TOTAL	91	261
Region 2	91	261

ASSISTANCE PROVIDED

The following assistance were provided to Region 2, CAR.

	QTY	UNIT	AMOUNT (PHP)
GRAND TOTAL	922	0	519,358
Family Food Pack	922	0	519,358

RELATED INCIDENTS as of (October 14, 2022 08:00)

REGION PROVINCE CITY/ MUNICIPALITY BARANGAY		TYPE OF INCIDENT	DATE OF OCCURENCE	TIME OF OCCURENCE	DESCRIPTION	ACTIONS TAKEN	REMARKS	STATUS (for flooded areas)
GRAND TOTAL	157							
REGION 2	154							
CAGAYAN	154							
Gonzaga	8							
Casitan		Flooded Areas	10 October 2022	12:00 am	-Knee deep -Residential area -Subsided at 11 October 2022, 05:00PM.		Subsided on 11 October 2022, 05:00 PM	Subsided
Callao Zone 1		Flooded Areas	10 December 2022	05:00 pm	Residential area		Subsided on 12 October 2022	Subsided
Progressive Zone 3		Flooded Areas	10 December 2022	05:00 pm	Residential area		Subsided on 12 October 2022	Subsided
Amunitan Zone 7		Flooded Areas	10 December 2022	05:00 pm	Residential area		Subsided on 12 October 2022	Subsided
Rebecca Zone 1 and 2		Flooded Areas	10 December 2022	05:00 pm	Residential area		Subsided on 12 October 2022	Subsided
Santa Clara Zone 1		Flooded Areas	10 December 2022	05:00 pm	Residential area		Subsided on 12 October 2022	Subsided
Batangan Zone 4,5 and 7		Flooded Areas	10 December 2022	05:00 pm	Residential area		Subsided on 12 October 2022	Subsided
Isca Zone 1,3 and 4		Flooded Areas	10 December 2022	05:00 pm	Residential area		Subsided on 12 October 2022	Subsided
Camalaniugan	10							
Abagao		Flooded Areas	10 November 2022	09:00 am	Knee deep		Residential area	Flooded
Luec		Flooded Areas	10 November 2022	09:00 am	Knee deep		Residential area	Flooded
Tagum		Flooded Areas	10 December 2022	04:00 am	Knee deep			Flooded
Minanga		Flooded Areas	10 December 2022	12:00 pm	Knee deep			Flooded
Ziminila		Flooded Areas	10 December 2022	12:00 pm	Knee deep			Flooded
Bulala		Flooded Areas	10 December 2022	12:00 pm	Knee deep			Flooded
Casili Norte		Flooded Areas	10 December 2022	12:00 pm	Knee deep			Flooded
Casili Sur		Flooded Areas	10 December 2022	12:00 pm	Knee deep			Flooded
Afunan		Flooded Areas	10 December 2022	12:00 pm	Knee deep			Flooded
Cullit		Flooded Areas	13 October 2022	07:00 am			Residential	Flooded
Buguey	30							
Balza		Flooded Areas	10 December 2022	05:45 am	.6 meters		Residential area	Flooded
Quinawegan		Flooded Areas	10 December 2022	05:45 am	.3 meters		Residential area	Flooded

REGION PROVINCE CITY/ MUNICIPALITY BARANGAY		TYPE OF INCIDENT	DATE OF OCCURENCE	TIME OF OCCURENCE	DESCRIPTION	ACTIONS TAKEN	REMARKS	STATUS (for flooded areas)
San Vicente		Flooded Areas	10 December 2022	05:45 am	.2 meters		Residential area	Flooded
M. Antiporda		Flooded Areas	10 December 2022	05:45 am	.3 meters		Residential area	Flooded
Fula		Flooded Areas	10 December 2022	05:45 am	.3 meters		Residential area	Flooded
Malaweste		Flooded Areas	10 December 2022	05:45 am	.4 meters		Residential area	Flooded
San Juan		Flooded Areas	10 December 2022	05:45 am	.2 meters		Residential area	Flooded
Santa Maria		Flooded Areas	10 December 2022	05:45 am	.1 meters		Residential area	Flooded
Dalaya		Flooded Areas	10 December 2022	05:45 am	.3 meters		Residential area	Flooded
Ballang		Flooded Areas	10 December 2022	02:30 pm	0.2 meters			Flooded
Cabaritan		Flooded Areas	10 December 2022	02:30 pm	0.1 meters			Flooded
Centro		Flooded Areas	10 December 2022	02:30 pm	0.2 meters			Flooded
Centro West		Flooded Areas	10 December 2022	02:30 pm	0.2 meters			Flooded
Leron		Flooded Areas	10 December 2022	02:30 pm	0.2 meters			Flooded
Pattao		Flooded Areas	10 December 2022	02:30 pm	0.1 meters			Flooded
Paddaya Weste		Flooded Areas	10 December 2022	02:30 pm	0.3 meters			Flooded
Remellba		Flooded Areas	10 December 2022	11:00 pm	0.5 meters			Flooded
San Lorenzo		Flooded Areas	10 December 2022	02:30 pm	0.1 meters			Flooded
Tabbac		Flooded Areas	10 December 2022	02:30 pm	0.3 meters			Flooded
Villa Cielo		Flooded Areas	10 December 2022	02:30 pm	0.15 meters			Flooded
Calamegatan		Flooded Areas	13 October 2022	05:00 pm	0.1 meters			Flooded
Maddalero		Flooded Areas	13 October 2022	05:00 pm	0.1 meters			Flooded
Mala Este		Flooded Areas	13 October 2022	05:00 pm	0.2 meters			Flooded
Minanga Este		Flooded Areas	13 October 2022	05:00 pm	0.2 meters			Flooded
Paddaya Este		Flooded Areas	13 October 2022	05:00 pm	0.4 meters			Flooded
San Isidro		Flooded Areas	13 October 2022	05:00 pm	0.15 meters			Flooded
Sta Isabel		Flooded Areas	13 October 2022	05:00 pm	0.2 meters			Flooded
Villa Gracia		Flooded Areas	13 October 2022	05:00 pm	0.25 meters			Flooded
Villa Leonora		Flooded Areas	13 October 2022	05:00 pm	0.2 meters			Flooded
Minanga Weste		Flooded Areas	13 October 2022	05:00 pm				Flooded
Allacapan	22							
Bessang		Flooded Areas	10 November 2022	11:30 am	.2 meters		Residential area	Flooded
Centro West		Flooded Areas	10 November 2022	11:30 am	.2 meters		Residential area	Flooded
Centro East		Flooded Areas	10 November 2022	11:30 am	.2 meters		Residential area	Flooded
Daan ili		Flooded Areas	10 November 2022	11:30 am	.2 meters		Residential area	Flooded
Labben		Flooded Areas	10 November 2022	11:30 am	.2 meters		Residential area	Flooded
Burot - Zone 1		Flooded Areas	10 December 2022					Flooded

REGION PROVINCE CITY/ MUNICIPALITY BARANGAY		TYPE OF INCIDENT	DATE OF OCCURENCE	TIME OF OCCURENCE	DESCRIPTION	ACTIONS TAKEN	REMARKS	STATUS (for flooded areas)
Capagaran - Zone 1,4,6		Flooded Areas	10 December 2022				Residential area	Flooded
Capalutan - Zone 6		Flooded Areas	10 December 2022				Residential area	Flooded
Capanickian Sur - Zone 1,2		Flooded Areas	10 December 2022				Residential area	Flooded
Mapurao - Zone 1 & 7		Flooded Areas	10 December 2022				Residential area	Flooded
Maluyo - Zone 3,4,5,7		Flooded Areas	10 December 2022				Residential area	Flooded
Nagattatan - Zone 3 and 4		Flooded Areas	10 December 2022				Residential area	Flooded
Pacac - Zone 5		Flooded Areas	10 December 2022				Residential area	Flooded
Tamboli - Zone 6		Flooded Areas	10 December 2022				Residential area	Flooded
Bunubongan Zone 3,4,5,6,7		Flooded Areas	10 December 2022	03:00 pm	1ft			Flooded
Bulo		Flooded Areas	13 October 2022	05:30 pm			Zone 1,2,3,4,5 and 7	Flooded
Capanickian Norte		Flooded Areas	13 October 2022	05:30 pm			Zone 5 & 7	Flooded
Cataratan		Flooded Areas	13 October 2022	05:30 pm			Zone 1,2,3,4 and 5	Flooded
Dagupan		Flooded Areas	13 October 2022	05:30 pm			Zone 1,2,3,4,5,6 and 7	Flooded
Iringan		Flooded Areas	13 October 2022	05:30 pm			Zone 3,4 and 5	Flooded
Matucay		Flooded Areas	13 October 2022	05:30 pm			Zone 1,2,3,4,5,6 and 7	Flooded
Silagan		Flooded Areas	13 October 2022	05:30 pm			Zone 5	Flooded
Ballesteros	9							
Nararagan		Flooded Areas	10 December 2022				Residential area	Flooded
Zitanga		Flooded Areas	10 November 2022	12:00 pm	Knee deep		Residential area	Flooded
Mabuttal East		Flooded Areas	10 December 2022	03:00 pm	Hip level		Residential area	Flooded
Cabaritan west		Flooded Areas	10 December 2022	03:00 pm	Hip level			Flooded
San Juan		Flooded Areas	10 December 2022	03:00 pm	Hip level			Flooded
Fugu		Flooded Areas	10 December 2022	03:00 pm	Ankle high			Flooded
Cabaluan West		Flooded Areas	12 October 2022	09:30 pm				Flooded
Mabuttal West		Flooded Areas	13 October 2022	09:30 am				Flooded
Cabayu		Flooded Areas	13 October 2022	09:00 pm				Flooded
Pamplona	11							
Curva		Flooded Areas	10 November 2022	03:00 pm	Ankle high		Residential area	Flooded
Cabaggan		Flooded Areas	10 November 2022	09:00 am	Knee deep		Residential area	Flooded
Nagtupacan		Flooded Areas	10 November 2022	09:00 am	Knee deep		Residential area	Flooded
Bagu		Flooded Areas	13 October 2022	07:00 pm	Knee to ankle deep		Farmland/ Residential (receding)	Receding
Sta Cruz		Flooded Areas	10 December 2022	11:00 am			Farmland	Flooded
Sitio Dalayap		Flooded Areas	13 October 2022	07:00 pm	Knee deep		Residential Area	Receding
Balingit		Flooded Areas	13 October 2022	07:00 pm			Farmland	Flooded

REGION PROVINCE CITY/ MUNICIPALITY BARANGAY		TYPE OF INCIDENT	DATE OF OCCURENCE	TIME OF OCCURENCE	DESCRIPTION	ACTIONS TAKEN	REMARKS	STATUS (for flooded areas)
Nagattatan		Flooded Areas	13 October 2022	07:00 pm			Farmland	Flooded
Gattu		Flooded Areas	13 October 2022	07:00 pm	Ankle deep		Farmland/Brgy. Road/ Residential	Receding
Centro		Flooded Areas	13 October 2022	07:00 pm			Residential	Flooded
Masi		Flooded Areas	13 October 2022	07:00 pm			Residential	Flooded
Santa Teresita	6							
Buyun		Flooded Areas	10 November 2022		Knee deep		Residential area/Rice Fields	Flooded
Simpatuyo		Flooded Areas	10 November 2022		Knee deep		Residential area/Rice Fields	Flooded
Simbaluca		Flooded Areas	10 November 2022		Knee deep		Residential area	Flooded
Luga		Flooded Areas	10 November 2022		Knee deep		Residential area/Rice Fields	Flooded
Centro East		Flooded Areas	10 November 2022		Knee deep		Residential area	Flooded
Alucao		Flooded Areas	13 October 2022	05:00 pm			Rice Fields	Flooded
Lasam	8							
New Orllins		Flooded Areas	10 December 2022	01:30 pm	Knee deep		Receding Zone 7	Receding
Cabatacan East		Flooded Areas	10 December 2022	01:30 pm			Receding Zones 6,4 and 2	Receding
Cabatacan West		Flooded Areas	10 December 2022	01:30 pm			Receding Zone 5	Receding
Tucalan Passing		Flooded Areas	10 December 2022	01:30 pm				Receding
Finugo Norte		Flooded Areas	10 December 2022	01:30 pm			Receding Zone 1	Receding
San Pedro		Flooded Areas	12 October 2022	03:30 pm				Receding
Battalan		Flooded Areas	12 October 2022	03:30 pm				Receding
Centro 1		Flooded Areas	12 October 2022	04:30 pm				Receding
Aparri	28							
Centro 1		Flooded Areas	10 December 2022					Flooded
Centro 2		Flooded Areas	10 December 2022					Flooded
Centro 6		Flooded Areas	10 December 2022					Flooded
Centro 7		Flooded Areas	10 December 2022					Flooded
Gaddang		Flooded Areas	10 December 2022					Flooded
Linao		Flooded Areas	10 December 2022					Flooded
Maura		Flooded Areas	10 December 2022					Flooded
Minanga		Flooded Areas	10 December 2022					Flooded
Sanja		Flooded Areas	10 December 2022					Flooded

REGION PROVINCE CITY/ MUNICIPALITY BARANGAY		TYPE OF INCIDENT	DATE OF OCCURENCE	TIME OF OCCURENCE	DESCRIPTION	ACTIONS TAKEN	REMARKS	STATUS (for flooded areas)
Tallungan		Flooded Areas	10 December 2022					Flooded
Bisagu		Flooded Areas	10 December 2022	11:00 am	Below the knee			Flooded
Toran		Flooded Areas	10 December 2022	03:00 pm	Below the knee			Flooded
Bangag		Flooded Areas	10 December 2022	03:00 pm				Flooded
Binalan		Flooded Areas	10 December 2022	03:00 pm				Flooded
Navagan		Flooded Areas	10 December 2022	03:00 pm				Flooded
Plaza		Flooded Areas	10 December 2022	03:00 pm				Flooded
Paddaya		Flooded Areas	10 December 2022	03:00 pm				Flooded
Zinarag		Flooded Areas	10 December 2022	03:00 pm				Flooded
Bulala Sur		Flooded Areas	10 December 2022	08:00 pm	Residential Area			Flooded
Bukig		Flooded Areas	10 December 2022	08:00 pm	Residential Area			Flooded
Centro 9		Flooded Areas	13 October 2022	02:00 pm				Flooded
Centro 10		Flooded Areas	13 October 2022	02:00 pm				Flooded
Centro 13		Flooded Areas	13 October 2022	02:00 pm				Flooded
Dodan		Flooded Areas	13 October 2022	02:00 pm				Flooded
Backiling		Flooded Areas	13 October 2022	02:00 pm				Flooded
Macanaya		Flooded Areas	13 October 2022	02:00 pm				Flooded
Paraddun Sur		Flooded Areas	13 October 2022	02:00 pm				Flooded
San Antonio		Flooded Areas	13 October 2022	02:00 pm				Flooded
Gattaran	2							
Zone 3 and Zone 6 Brgy Binasa		Flooded Areas	10 December 2022	10:00 am				Flooded
Zone 1-6 Aguiguican		Flooded Areas	10 December 2022	05:30 pm				Flooded
Rizal	2							
Baluncanag		Flooded Areas	10 December 2022	05:30 pm				Flooded
Gagabutan		Flooded Areas	10 December 2022	03:00 pm				Flooded
Lal-lo	18							
lalafugan		Flooded Areas	10 December 2022	06:00 am				Flooded
Bagumbayan		Flooded Areas	10 December 2022	03:00 pm			Households /Ricefields	Flooded
Tucalana		Flooded Areas	10 December 2022	03:00 pm			Households /Ricefields	Flooded
Catayuan		Flooded Areas	10 December 2022				Households /Ricefields	Flooded
Alaguia		Flooded Areas	10 December 2022	06:20 pm			Ricefields	Flooded
Logac		Flooded Areas	10 December 2022				Ricefields	Flooded
Malanao		Flooded Areas	10 December 2022	06:00 pm			Households /Ricefields	Flooded
Sta Maria		Flooded Areas	10 December 2022				Households /Ricefields	Flooded
San Lorenzo		Flooded Areas	10 December 2022				Ricefields	Flooded

REGION PROVINCE CITY/ MUNICIPALITY BARANGAY		TYPE OF INCIDENT	DATE OF OCCURENCE	TIME OF OCCURENCE	DESCRIPTION	ACTIONS TAKEN	REMARKS	STATUS (for flooded areas)
Catugan		Flooded Areas	10 December 2022				Ricefields	Flooded
Dagupan		Flooded Areas	10 December 2022	01:56 pm			Households /Ricefields	Flooded
San Mariano		Flooded Areas	10 December 2022	06:00 pm			Households	Flooded
Centro		Flooded Areas	10 December 2022	03:17 pm			Households	Flooded
Cabayabasan		Flooded Areas	10 December 2022	02:00 pm			Ricefields	Flooded
Cullit		Flooded Areas	10 December 2022	05:00 pm				Flooded
Bicud		Flooded Areas	13 October 2022	04:00 pm			Ricefields	Flooded
Dalaya		Flooded Areas	13 October 2022	04:00 pm			Ricefields	Flooded
Paranum		Flooded Areas	13 October 2022	04:00 pm			Ricefields	Flooded
CAR	3							
APAYAO	3							
Pudtol	2							
Imelda		Flooded Areas	11 October 2022	04:00 pm	Impassable due to flooding/continuous rainfall within the AOR and at upper municipalities.	Issued Memorandum Order No. 35, s. 2022 re Conduct of Pre-emptive and Forced (Assisted) Evacuation	Slightly subsided as of 12 October 2022, 12:46 PM.	Receding
Capannikian		Flooded Areas	11 October 2022	04:00 pm	Impassable due to flooding/continuous rainfall within the AOR and at upper municipalities.	Issued Memorandum Order No. 35, s. 2022 re Conduct of Pre-emptive and Forced (Assisted) Evacuation	Slightly subsided as of 12 October 2022, 12:46 PM.	Receding
Flora	1							
Allig and Balluyan		Flooded Areas	12 October 2022	05:00 pm	Impassable due to flooding/continuous rainfall within the AOR and at upper municipalities.	Issued Memorandum Order No. 35, s. 2022 re Conduct of Pre-emptive and Forced (Assisted) Evacuation		Flooded

AFFECTED POPULATION as of (October 14, 2022 08:00)

REGION PROVINCE CITY/ MUNICIPALITY BARANGAY		NO. OF AFFECTED			No. of ECs		Inside Evacuation Centers				Outside Evacuation Centers				TOTAL SERVED (CURRENT)			
		Brgys.	Families	Persons	CUM	NOW	Families		Persons		Families		Persons		(Inside + Outside)			
							CUM	NOW	CUM	NOW	CUM	NOW	CUM	NOW	Families	Persons		
		CUM	NOW	CUM	NOW	CUM	NOW	CUM	NOW	CUM	NOW	CUM	NOW	CUM	NOW	CUM	NOW	
GRAND TOTAL	19	133	6,323	22,681	25	17	185	150	529	414	269	243	463	371	454	393	992	785
REGION 2	14	110	5,729	20,878	22	16	181	149	514	412	69	43	259	167	250	192	773	579

REGION PROVINCE CITY/ MUNICIPALITY BARANGAY		NO. OF AFFECTED			No. of ECs		Inside Evacuation Centers				Outside Evacuation Centers				TOTAL SERVED (CURRENT)			
							(Inside + Outside)											
		Brgys.	Families	Persons	CUM	NOW	Families		Persons		Families		Persons		Families		Persons	
							CUM	NOW	CUM	NOW	CUM	NOW	CUM	NOW	CUM	NOW	CUM	NOW
CAGAYAN	13	109	5,722	20,846	21	16	174	149	482	412	69	43	259	167	243	192	741	579
Aparri	1	21	2,384	8,871	0	0	0	0	0	0	5	5	20	20	5	5	20	20
		21	2,384	8,871	0	0	0	0	0	0	5	5	20	20	5	5	20	20
Baggao	1	2	47	185	2	2	29	29	109	109	18	18	76	76	47	47	185	185
		2	47	185	2	2	29	29	109	109	18	18	76	76	47	47	185	185
Buguey	1	19	1,079	3,615	0	0	0	0	0	0	0	0	0	0	0	0	0	0
		19	1,079	3,615	0	0	0	0	0	0	0	0	0	0	0	0	0	0
Camalaniugan	1	9	281	1,091	1	1	11	11	54	54	0	0	0	0	11	11	54	54
		9	281	1,091	1	1	11	11	54	54	0	0	0	0	11	11	54	54
Gonzaga	1	5	86	333	3	0	19	0	53	0	0	0	0	0	19	0	53	0
		5	86	333	3	0	19	0	53	0	0	0	0	0	19	0	53	0
Lal-lo	1	10	306	1,073	6	6	52	52	108	108	5	5	20	20	57	57	128	128
		10	306	1,073	6	6	52	52	108	108	5	5	20	20	57	57	128	128
Santa Teresita	1	9	612	2,447	1	0	3	0	11	0	1	0	4	0	4	0	15	0
		9	612	2,447	1	0	3	0	11	0	1	0	4	0	4	0	15	0
Allacapan	1	18	618	2,120	6	6	52	51	127	124	15	15	51	51	67	66	178	175
		18	618	2,120	6	6	52	51	127	124	15	15	51	51	67	66	178	175
Claveria	1	1	17	74	0	0	0	0	0	0	0	0	0	0	0	0	0	0
		1	17	74	0	0	0	0	0	0	0	0	0	0	0	0	0	0
Lasam	1	8	144	513	1	1	6	6	17	17	0	0	0	0	6	6	17	17
		8	144	513	1	1	6	6	17	17	0	0	0	0	6	6	17	17
Pamplona	1	3	69	209	1	0	2	0	3	0	25	0	88	0	27	0	91	0
		3	69	209	1	0	2	0	3	0	25	0	88	0	27	0	91	0
Rizal	1	2	18	54	0	0	0	0	0	0	0	0	0	0	0	0	0	0
		2	18	54	0	0	0	0	0	0	0	0	0	0	0	0	0	0
Gattaran	1	2	61	261	0	0	0	0	0	0	0	0	0	0	0	0	0	0
		2	61	261	0	0	0	0	0	0	0	0	0	0	0	0	0	0
ISABELA	1	1	7	32	1	0	7	0	32	0	0	0	0	0	7	0	32	0
Palanan	1	1	7	32	1	0	7	0	32	0	0	0	0	0	7	0	32	0
		1	7	32	1	0	7	0	32	0	0	0	0	0	7	0	32	0
CAR	5	23	594	1,803	3	1	4	1	15	2	200	200	204	204	204	201	219	206
APAYAO	5	23	594	1,803	3	1	4	1	15	2	200	200	204	204	204	201	219	206

REGION PROVINCE CITY/ MUNICIPALITY BARANGAY		NO. OF AFFECTED			No. of ECs		Inside Evacuation Centers				Outside Evacuation Centers				TOTAL SERVED (CURRENT)			
		Brgys.	Families	Persons	CUM	NOW	Families		Persons		Families		Persons		Families		Persons	
							CUM	NOW	CUM	NOW	CUM	NOW	CUM	NOW	CUM	NOW		
Conner	1	1	1	2	1	1	1	1	2	2	0	0	0	0	1	1	2	2
		1	1	2	1	1	1	1	2	2	0	0	0	0	1	1	2	2
Flora	1	3	293	1,226	0	0	0	0	0	0	0	0	0	0	0	0	0	0
		3	293	1,226	0	0	0	0	0	0	0	0	0	0	0	0	0	0
Kabugao	1	14	200	204	0	0	0	0	0	0	200	200	204	204	200	200	204	204
		14	200	204	0	0	0	0	0	0	200	200	204	204	200	200	204	204
Luna	1	3	97	358	0	0	0	0	0	0	0	0	0	0	0	0	0	0
		3	97	358	0	0	0	0	0	0	0	0	0	0	0	0	0	0
Pudtol	1	2	3	13	2	0	3	0	13	0	0	0	0	0	3	0	13	0
		2	3	13	2	0	3	0	13	0	0	0	0	0	3	0	13	0

CASUALTIES as of (October 14, 2022 08:00)

PROVINCE CITY /MUNICIPALITY BARANGAY	QTY	SURNAME	FIRST NAME	MIDDLE NAME	AGE	SEX	ADDRESS	CAUSE	REMARKS	SOURCE OF DATA	VALIDATED
DEAD	2										
REGION 2	2										
CAGAYAN	2										
Buguey	1										
Quinawegan					52	Male	Quinawegan, Buguey, Cagayan	Drowning	- On 11 October 2022 at 4:00 AM, the victim left home and went to the river to catch fish but failed to return home for unknown reason. - Cadaver found on 11 October 2022 at around 5:00 PM	DILG/ LDRRMO	No
Santa Ana	1										

PROVINCE CITY /MUNICIPALITY BARANGAY	QTY	SURNAME	FIRST NAME	MIDDLE NAME	AGE	SEX	ADDRESS	CAUSE	REMARKS	SOURCE OF DATA	VALIDATED
San Vicente					47	Male	San Vicente, Santa Ana, Cagayan	Drowning	- On 10 October 2022 at around 6:00 PM, the victim boarded his boat and went fishing but failed to return home. - Cadaver found on 12 October 2022 at 4:30 PM - Reported as TD MAYMAY-related incident per MDRRMC Resolution No. 01-2022	DILG/ LDRRMO	Yes

ROADS AND BRIDGES as of (October 14, 2022 08:00)

REGION PROVINCE CITY /MUNICIPALITY BARANGAY		TYPE	CLASSIFICATION	ROAD SECTION/BRIDGE	STATUS	DATE REPORTED (passable)	TIME REPORTED (passable)	DATE REPORTED (not passable)	TIME REPORTED (not passable)	REMARKS
GRAND TOTAL	21									
REGION 2	14									
CAGAYAN	14									
Allacapan	7									
Daan-ili		Road	National (primary)	Bangag-Magapit Road	PATV - PASSABLE ALL TYPES VEHICLES	13 October 2022	06:00 am	12 October 2022	04:45 pm	Due to high water level
Bulo		Road	City/Municipality	Bulo-Gagaddangan	NPLV - NOT PASSABLE LIGHT VEHICLES			11 October 2022	03:00 pm	Due to high water level
		Road	City/Municipality	Daan ili-Pacac	NPLV - NOT PASSABLE LIGHT VEHICLES			12 October 2022	06:00 pm	Due to high water level
Mapurao		Road	City/Municipality	Capanickian Sur - Mapurao	NPATV - NOT PASSABLE ALL TYPES VEHICLES			12 October 2022	06:00 pm	Due to high water level
		Road	Provincial	Capanickian Sur(Zone 2)	NPLV - NOT PASSABLE LIGHT VEHICLES			12 October 2022	06:00 pm	Due to high water level

REGION PROVINCE CITY /MUNICIPALITY BARANGAY		TYPE	CLASSIFICATION	ROAD SECTION/BRIDGE	STATUS	DATE REPORTED (passable)	TIME REPORTED (passable)	DATE REPORTED (not passable)	TIME REPORTED (not passable)	REMARKS
Binubongan		Road	City/Municipality	Binobongan-Dalayap	NPATV - NOT PASSABLE ALL TYPES VEHICLES			12 October 2022	06:00 pm	Due to high water level
		Bridge	City/Municipality	Binobongan-Dalayap	NPATV - NOT PASSABLE ALL TYPES VEHICLES			11 October 2022	03:00 pm	Due to high water level
Buguey	2									
M. Antiporda		Road	Barangay		PATV - PASSABLE ALL TYPES VEHICLES	13 October 2022	07:00 am	12 October 2022	02:30 pm	Due to high water level
Maddalero		Road	Barangay		PATV - PASSABLE ALL TYPES VEHICLES	13 October 2022	07:00 am	12 October 2022	02:30 pm	Due to high water level
Lasam	1									
Tucalan		Road	City/Municipality	Portion of Sitio Butac	PATV - PASSABLE ALL TYPES VEHICLES	13 October 2022	07:00 am	12 October 2022	06:00 am	Due to high water level
Santa Teresita	1									
		Road	Provincial	Alucaao-Buyun	PTLV - PASSABLE TO LIGHT VEHICLES	13 October 2022		12 October 2022	05:30 pm	Due to high water level
Baggao	1									
		Bridge	Barangay	Bagunot Bridge	NPATV - NOT PASSABLE ALL TYPES VEHICLES			12 October 2022	04:00 pm	Due to high water level
Rizal	1									
		Road	Barangay	Anungu Sectio	NPATV - NOT PASSABLE ALL TYPES VEHICLES			12 October 2022	08:12 pm	Totally damaged spillway
Aparri	1									
Backiling		Road	National (primary)	Manila North Road, K689+450-K689+900, Backiling, Aparri, Cagayan	PATV - PASSABLE ALL TYPES VEHICLES	13 October 2022	12:00 pm	13 October 2022	08:00 am	Due to high water level
CAR	7									
APAYAO	5									
Kabugao	1									

REGION PROVINCE CITY /MUNICIPALITY BARANGAY		TYPE	CLASSIFICATION	ROAD SECTION/BRIDGE	STATUS	DATE REPORTED (passable)	TIME REPORTED (passable)	DATE REPORTED (not passable)	TIME REPORTED (not passable)	REMARKS
Madatag		Road	National (primary)	K0623+600, Madatag, Kabugao, Apayao, Apayao - Ilocos Norte Road	OLP - ONE LANE PASSABLE	13 October 2022	09:30 am	11 October 2022	01:30 pm	-Section is closed to traffic at 11 October 2022 at 1:30 PM but was punched thru and opened to traffic on 12 October 2022 at 11:35 AM. -Section was once again closed to traffic on 12 October 2022 at 5:00 PM but was opened to traffic (One Lane Passable) today at 9:30 AM.
Calanasan	4									
Rabaw		Road	National (primary)	K0672+760, Rabaw Section, Calanasan, Apayao	PATV - PASSABLE ALL TYPES VEHICLES	12 October 2022	03:20 pm	12 October 2022	08:00 am	
Ninoy Aquino		Road	National (primary)	K0702+920, Ninoy Aquino, Calanasan, Apayao	OLP - ONE LANE PASSABLE	12 October 2022	05:15 pm	12 October 2022	07:00 am	
Namaltugan		Road	National (primary)	K0717+500 - K0717+570, Detour Area, Namaltugan, Calanasan, Apayao	OLP - ONE LANE PASSABLE	13 October 2022	12:10 pm	12 October 2022	01:00 pm	- Closed to traffic on 12 October 2022 at 1:00 PM but was opened to traffic (one lane passable) today 13 October 2022, 12:00 PM.
		Road	National (primary)	K0701+430, Ninoy Aquino Section, Calanasan, Apayao	OLP - ONE LANE PASSABLE	13 October 2022	05:15 pm	13 October 2022	10:30 am	- Closed to traffic today 13 October 2022, 10:30 AM but was opened to traffic (one lane passable) on the same day at 5:15 PM.
KALINGA	1									
Pinukpuk	1									
Junction		Road	National (primary)	K0522+930 - K0522+940, Junction, Pinukpuk, Kalinga	PATV - PASSABLE ALL TYPES VEHICLES	12 October 2022	10:02 am	12 October 2022	06:30 am	
MOUNTAIN PROVINCE	1									

REGION PROVINCE CITY /MUNICIPALITY BARANGAY		TYPE	CLASSIFICATION	ROAD SECTION/BRIDGE	STATUS	DATE REPORTED (passable)	TIME REPORTED (passable)	DATE REPORTED (not passable)	TIME REPORTED (not passable)	REMARKS
Natonin	1									
Sta. Isabel		Road	National (primary)	K0436+600 - K0436+620, Sta. Isabel, Natonin, Mt. Province	PATV - PASSABLE ALL TYPES VEHICLES	13 October 2022	09:48 am	13 October 2022	07:50 am	

STATUS OF SEAPORTS as of (October 14, 2022 08:00)

REGION PROVINCE CITY /MUNICIPALITY BARANGAY		NAME OF PORT	STATUS	DATE REPORTED (Non-Operational)	TIME REPORTED (Non-Operational)	DATE REPORTED (Operational)	TIME REPORTED (Operational)	REMARKS
GRAND TOTAL	5							
CALABARZON	5							
QUEZON	5							
Real	1							
		Real Port	Operational	11 October 2022		13 October 2022		
Jomalig	1							
		Jomalig Port	Operational	11 October 2022		13 October 2022		
Patnanungan	1							
		Patnanungan Port	Operational	11 October 2022		13 October 2022		
Infanta	1							
		Dinahican Port	Operational	11 October 2022		13 October 2022		
Polillo	1							
		Polillo Port	Operational	11 October 2022		13 October 2022		

STRANDED PASSENGERS, ROLLING CARGOES, VESSELS, MBCAS as of (October 14, 2022 08:00)

REGION PROVINCE CITY /MUNICIPALITY BARANGAY		DISTRICT	STATION	SUBSTATION	PORT/TERMINAL	PASSENGER	ROLLING CARGOES	VESSELS/BUS LINER	MBCA (MOTOR BANCA)	REMARKS
GRAND TOTAL	3					37	26	0	0	
CALABARZON	3					37	26	0	0	
QUEZON	3					37	26	0	0	
Real	1					37	17	0	0	

REGION PROVINCE CITY /MUNICIPALITY BARANGAY		DISTRICT	STATION	SUBSTATION	PORT/TERMINAL	PASSENGER	ROLLING CARGOES	VESSELS/BUS LINER	MBCA (MOTOR BANCA)	REMARKS
			CGS Northern Quezon	CGSS Real	Real Port	37	17	0	0	
Infanta	1					0	0	0	0	
			CGS Northern Quezon	CGSS Infanta	Dinahican Port	0	0	0	0	
Polillo	1					0	9	0	0	
			CGS Polillo	CGSS Polillo	Polillo Port	0	9	0	0	

CLASS SUSPENSION as of (October 14, 2022 08:00)

REGION PROVINCE CITY /MUNICIPALITY BARANGAY		LEVEL FROM	LEVEL TO	TYPE	DATE OF SUSPENSION	TIME OF SUSPENSION	DATE RESUMED	TIME RESUMED	REMARKS
GRAND TOTAL	102								
REGION 2	85								
CAGAYAN	27								
Abulug	1								
		Pre-school	Tertiary	All	11 October 2022		13 October 2022		Declared by LCE
Alcala	1								
		Pre-school	Secondary	All	11 October 2022				Declared by LCE EO 2022-33 s., 2022
Aparri	1								
		Pre-school	Tertiary	All	11 October 2022				Declared by LCE
Allacapan	1								
		Pre-school	Secondary	All	11 October 2022				Declared by LCE- October 10, 2022- Preschool- Secondary October 12 Preschool- Tertiary
Baggao	1								
		Pre-school	Tertiary	All	11 October 2022	11:00			Declared by LCE, Tertiary was declared on October 12, 2022 at 5:00 AM (Declared by School)
			Tertiary	All	12 October 2022	05:00			
Ballesteros	1								

REGION PROVINCE CITY /MUNICIPALITY BARANGAY		LEVEL FROM	LEVEL TO	TYPE	DATE OF SUSPENSION	TIME OF SUSPENSION	DATE RESUMED	TIME RESUMED	REMARKS
		Pre-school	Primary	All	11 October 2022				Declared by LCE
		Secondary		All	12 October 2022		13 October 2022		Declared by LCE
Buguey	1								
		Pre-school	Secondary	All	11 October 2022				Declared by LCE
Camalaniugan	1								
		Pre-school	Secondary	All	11 October 2022				Declared by LCE
Claveria	1								
		Pre-school	Secondary	All	11 October 2022				Declared by LCE *October 11- Pre School- Tertiary *October 12, 2022- Pre-school- Secondary
Gattaran	1								
		Pre-school	Secondary	All	11 October 2022		13 October 2022		Declared by LCE
Gonzaga	1								
		Pre-school	Tertiary	All	11 October 2022				Declared by LCE *October 11, 2022- Pre- school- Secondary *October 12, 2022- Pre-school- Tertiary
Lal-lo	1								
		Pre-school	Tertiary	All	11 October 2022				Declared by LCE
Lasam	1								
		Pre-school	Tertiary	All	11 October 2022				Declared by LCE EO No. 21 s., 2022
Pamplona	1								
		Pre-school	Secondary	All	11 October 2022		13 October 2022		Declared by LCE *October 11, 2022- Pre- school- Primary *October 12, 2022- Pre- school- tertiary
Piat	1								
		Pre-school	Tertiary	All	11 October 2022				Declared by LCE
Rizal	1								
		Pre-school	Tertiary	All	11 October 2022				Declared by LCE
Sanchez-Mira	1								
		Pre-school	Secondary	All	11 October 2022				Declared by LCE
			Tertiary	All	11 October 2022		13 October 2022		Declared by LCE
Santa Teresita	1								

REGION PROVINCE CITY /MUNICIPALITY BARANGAY		LEVEL FROM	LEVEL TO	TYPE	DATE OF SUSPENSION	TIME OF SUSPENSION	DATE RESUMED	TIME RESUMED	REMARKS
		Pre-school	Secondary	All	11 October 2022		13 October 2022		Declared by LCE
Tuguegarao	1								
		Pre-school	Secondary	All	11 October 2022	12:00			Declared by LCE
			Tertiary	All	12 October 2022	05:00	13 October 2022		
Enrile	1								
		Pre-school	Secondary	All	12 October 2022				Declared by LCE EO No 27 s., 2022
		Pre-school	Secondary	All	12 October 2022				Declared by LCE- EO No. 27 S.2022
Santa Praxedes	1								
		Pre-school	Secondary	All	11 October 2022	10:00			Declared by LCE
Tuao	1								
		Pre-school	Tertiary	All	12 October 2022				Declared by LCE
Amulung	1								
		Pre-school	Secondary	All	12 October 2022				Declared by LCE
Peñablanca	1								
		Pre-school	Tertiary	All	12 October 2022				Declared by LCE
Santa Ana	1								
		Pre-school	Secondary	All	12 October 2022				Declared by LCE
Santo Niño (Faire)	1								
		Pre-school	Secondary	All	12 October 2022				Declared by LCE
Solana	1								
		Pre-school	Primary	All	12 October 2022				Declared by LCE- EO No. 45, S.2022
		Secondary		All	12 October 2022		13 October 2022		
ISABELA	37								
Province-Wide	37								
		Pre-school	Secondary	All	11 October 2022		13 October 2022		DepEd Order No. 37, s. 2022
NUEVA VIZCAYA	15								
Province-Wide	15								
		Pre-school	Secondary	All	11 October 2022		13 October 2022		DepEd Order No. 37, s. 2022
QUIRINO	6								
Province-Wide	6								
		Pre-school	Secondary	All	11 October 2022		13 October 2022		DepEd Order No. 37, s. 2022

REGION PROVINCE CITY /MUNICIPALITY BARANGAY		LEVEL FROM	LEVEL TO	TYPE	DATE OF SUSPENSION	TIME OF SUSPENSION	DATE RESUMED	TIME RESUMED	REMARKS
CALABARZON	8								
QUEZON	8								
Infanta	1								
		Pre-school	Secondary	All	11 October 2022	08:00	13 October 2022		
Polillo	1								
		Pre-school	Secondary	All	11 October 2022	08:00	13 October 2022		
Panukulan	1								
		Pre-school	Secondary	All	11 October 2022	08:00	13 October 2022		
Patnanungan	1								
		Pre-school	Secondary	All	11 October 2022	08:00	13 October 2022		
Real	1								
		Pre-school	Secondary	All	12 October 2022	08:00	13 October 2022		
Burdeos	1								
		Pre-school	Secondary	All	11 October 2022	08:00	13 October 2022		
Jomalig	1								
		Pre-school	Secondary	All	11 October 2022	08:00	13 October 2022		
General Nakar	1								
		Pre-school	Secondary	All	11 October 2022	08:00	13 October 2022		
CAR	9								
APAYAO	7								
Province-Wide	7								
		Pre-school	Secondary	All	11 October 2022	05:30			Memo Order No. 33, s. 2022
KALINGA	1								
Tabuk	1								
		Pre-school	Secondary	All	12 October 2022	12:00			Memo Order No. 2022-278
IFUGAO	1								
Alfonso Lista (Potia)	1								
		Pre-school	Primary	All	12 October 2022				Advisory No. 4, s. 2022

WORK SUSPENSION as of (October 14, 2022 08:00)

REGION PROVINCE CITY /MUNICIPALITY BARANGAY		TYPE	DATE OF SUSPENSION	TIME OF SUSPENSION	DATE RESUMED	TIME RESUMED	REMARKS
GRAND TOTAL	10						
REGION 2	9						
CAGAYAN	9						
Santa Teresita	1						
		Public	11 October 2022		13 October 2022	08:00	Declared by LCE
Lal-lo	1						
		Public	11 October 2022	12:00	13 October 2022	08:00	-Declared by LCE -Memorandum No. 167-2022
Aparri	1						
		Public	11 October 2022	12:00			Declared by LCE EO 2022-34 s., 2022
Lasam	1						
		Public	11 October 2022	15:00	13 October 2022	08:00	Declared by LCE Memorandum No. 12
Camalaniugan	1						
		Public	12 October 2022		13 October 2022	08:00	Declared by LCE
Enrile	1						
		Public	12 October 2022		13 October 2022	08:00	Declared by LCE
Santa Ana	1						
		All	12 October 2022		13 October 2022	08:00	Declared by LCE
Solana	1						
		All	12 October 2022		13 October 2022	08:00	Declared by LCE EO No. 45, S.2022
Tuguegarao	1						
		Public	12 October 2022		13 October 2022	08:00	Declared by LCE
CALABARZON	1						
QUEZON	1						
Panukulan	1						
		Public	12 October 2022	08:00			

PRE-EMPTIVE EVACUATION as of (October 14, 2022 08:00)

REGION PROVINCE CITY /MUNICIPALITY BARANGAY	FAMILIES	MALE	FEMALE	TOTAL	REMARKS	
GRAND TOTAL	10	91	0	0	261	
REGION 2	10	91	0	0	261	
CAGAYAN	9	84	0	0	229	
Allacapan	1	1	0	0	3	
Pacac		1	0	0	3	-Evacuated on 11 October 2022 due to flooding -Housed at barangay hall
Camalaniugan	1	9	0	0	47	
Luec		9	0	0	47	-Evacuated on 11 October 2022 due to flooding -Housed at barangay hall
Pamplona	2	10	0	0	31	
Centro 2		2	0	0	3	Evacuated on 12 October 2022 due to flooding -Housed at barangay evacuation center
Curva		8	0	0	28	Evacuated on 12 October 2022 due to flooding -Outside evacuation center (With their relatives)
Lal-lo	3	35	0	0	65	
Bicud		8	0	0	10	Evacuated on 12 October 2022 due to flooding -Housed at Bicud Hall
Bicud		9	0	0	18	Evacuated on 12 October 2022 due to flooding -Housed at Day Care Center
Lallafugan		18	0	0	37	Evacuated on 12 October 2022 due to flooding -Housed at barangay hall
Baggao	2	29	0	0	83	
Taytay		10	0	0	26	Evacuated on 12 October 2022 due to flooding -Housed at Salinung Multi-purpose Hall
Taytay		19	0	0	57	Evacuated on 12 October 2022 due to flooding -Housed at Taytay Elementary School
ISABELA	1	7	0	0	32	
Palanan	1	7	0	0	32	
Culasi		7	0	0	32	Evacuated on 11 October 2022 due to flooding -Housed at barangay hall

ASSISTANCE PROVIDED as of (October 14, 2022 08:00)

REGION PROVINCE CITY /MUNICIPALITY BARANGAY		SOURCE	QUANTITY	UNIT	TYPE	PARTICULARS	COST(PHP)
GRAND TOTAL	9						519,358
REGION 2	5						316,636
CAGAYAN	5						316,636
Gonzaga	1						34,304
		DSWD	67	PACKS	Family Food Pack		34,304
Camalaniugan	1						109,056
		DSWD	213	PACKS	Family Food Pack		109,056
Santa Teresita	1						117,468
		DSWD	234	PACKS	Family Food Pack		117,468
Lasam	1						46,592
		DSWD	91	PACKS	Family Food Pack		46,592
Rizal	1						9,216
		DSWD	18	PACKS	Family Food Pack		9,216
CAR	4						202,722
APAYAO	4						202,722
Conner	1						678
		DSWD	1		Family Food Pack		678
Flora	1						198,654
		DSWD	293		Family Food Pack		198,654
Pudtol	1						2,034
		DSWD	3		Family Food Pack		2,034
Kabugao	1						1,356
		DSWD	2		Family Food Pack		1,356

Needs

-

Next Steps

-

Remarks

-



National Disaster Risk Reduction and Management Council

Situational Report for TD MAYMAY (2022) ACTIONS TAKEN

National



National Disaster Risk Reduction and Management Operations Center (NDRRMOC)

- Facilitated the conduct of Weather Updating on 10 and 12 October 2022.
- Issued Public warnings:
 - a. 2 Emergency Alert and Warning Message (EAWM)
 - b. 28 NDRRMC Advisories
- Issued the following Memorandum:
 - a. No. 160 re Preparations for Tropical Depression "MAYMAY" and Other Weather Systems dated 11 October 2022.
 - b. No. 161 re Maintaining of Alert Status to BLUE icow TD "MAYMAY"



DOST- Philippine Atmospheric, Geophysical and Astronomical Services Administration (PAGASA)

- Presented during Weather Updates Meeting facilitated by the Office of Civil Defense.
- Continuous weather monitoring and provision of weather updates to all stakeholders.



DENR - Mines and Geosciences Bureau (MGB)

Presented the List of Barangays that may be affected by flood and rain-induced landslides during virtual meetings facilitated by the Office of Civil Defense.



Department of Agriculture (DA)

- Advised farmers to harvest matured crops and utilize post-harvest facilities; secure seed reserves, planting materials, and other farm inputs, as well as feeds and water for livestock; relocate animals, farm machineries, and equipment to higher ground; and clear drainage in irrigation and rice paddies from obstructions to prevent flooding.
- Advised fisherfolk to perform early harvest and mobilize post-harvest equipment and facilities; secure fishing vessels to higher ground; and dismiss sea travel as potentially rough conditions prevail over affected seaboards.



Department of Education (DepEd)

Prepared and disseminated Education Cluster Situational Reports and provided updates to all stakeholders and partners.

Region 1

OCD RO1

- Activated the RDRRMC1-EOC for close monitoring of the situation
- Monitor the weather situation thru the PAGASA website
- Strengthen risk communication
- Ensure safety and secured response activities following COVID-19 health protocols
- Conducted Response Cluster Meeting
- Attended Radio Program

DILG

DILG Provincial/Field Offices General Actions:

- Participated in Local DRRMC Pre-Disaster Risk Assessment Meetings
- Informed and advised LCEs, LDRRMOs & Punong Barangays, to activate their respective Emergency Operations Centers and undertake the necessary preparations for TD "MAYMAY"
- Monitored the compliance of the LGUs on the Operation LISTO Protocols
- Continuous monitoring of weather bulletins and critical cyclone track chart and dissemination of same to Provincial and Field Offices; and
- Submitted updates and situational reports to the DILG Regional Office.

DOH 1

- Declaration of Code "White" alert level in Region I in relation to the Tropical Depression "MAYMAY"
- All Health Emergency Management Teams and all Health Emergency Personnel are informed and on standby, ready for deployment should the need arise.
- PDRA Meeting attended – Agreements: Blue Alert Status by the RDRRMC 1
- All Provincial DOH Offices are informed and shall continue to submit daily reporting of relative events. (Every 7:00 am and 4:00 pm. Zero reporting is also encouraged)
- Dissemination of Memo through email, SMS, Calls to PDOHOs, and concerned Offices for the monitoring and updating of logistics.
- Continuous monitoring of weather bulletins for guidance, 1 Emergency Officers-on-Duty (EOD) at the Operations Center 24/7 are on AM Duty and 2 EOD on PM Duty (RESU Augmentation Personnel)
- Continuous submission of reports to the Responsible Official and HEMB OpCen and other concerned agencies.
- Consolidation of HEARS report and Daily Health Monitoring Report for continuous reporting collected from the different LGUs through the PDOHOs.

DSWD FO1

- Closely monitoring the movement of Tropical Depression "MAYMAY" through the Department of Science and Technology – Philippine Atmospheric, Geophysical and Astronomical Services Administration (DOST – PAGASA) and in close coordination with the Regional Disaster Risk Reduction and Management Council 1 (RDRRMC1)
- Mr. Benedict T. Pulido, Social Welfare Officer II, and Ms. Dianne Keena C. Dacanay, Project Development Officer II attended the PDRA Meeting facilitated by the Office of Civil Defense this morning in preparation for the possible effects of Tropical Depression "MAYMAY" and other weather systems. Per the agreement, it is recommended that the Region will raise its alert status to BLUE, in consonance with the ALPHA Emergency Preparedness and Response (EPR) Protocol while the Response Cluster is on standby for possible activation

NTC R1

- Monitoring of the status of Public Telecommunications Entities (PTE's) services ensuring uninterrupted telecommunications in region 1.
- Ensuring the functionality and availability of all office emergency telecommunications equipment, backup power supplies, and safety equipment for utilization when needed.
- Activating all accredited local Civic Action and Amateur Radio Groups to closely monitor the status of communications lines in their respective area/s of jurisdiction.
- Provide "Libreng Tawag and Libreng Charging Stations" in coordination with the PTE's as the situation warrants.

DOLE RO1

- Designated a Disaster Preparedness Committee (DPC) which was reconstituted immediately to include Focal Persons from all Field Offices to coordinate communication and to ensure that all employees will be safely monitored in the occurrence of typhoon
- Closely monitored the Tropical Cyclone Bulletins, warnings, and other advisories relating to Tropical Depressions for immediate dissemination
- Ensured that all the employees are aware of the Emergency Hotlines
- Forewarned all the employees regarding the status of Tropical Depression "MAYMAY" to ensure preparedness
- Prepared Situational Report Template to be updated on the employees' situation during the typhoon
- Ensured the safety of DOLE RO1 building and Field Offices through proper inspection

PDRRMC Pangasinan

PDRRMO

- Continuous monitoring of the situation in the province (weather update, San Roque Dam, river system, tide level).
- Advised (via Text blast system) LDRRMOs, specifically coastal municipalities to alert fisherfolks about the danger that TD Maymay may cause such as rough sea conditions.
- TD Maymay information and updates are regularly posted on the official social media.
- 2 PDRRMO SAR team on standby for possible deployment.

PNP

- Team WASAR-trained personnel on standby for possible deployment.

PCG

- Response team on standby for possible deployment and sea patrol.

BFP

- Strike team on standby for possible clearing operations.

PEO

- 1 dump truck on standby for possible clearing operations.

GSO

- 1 on-call team for possible clearing operations.

PSWDO

- 2 teams on standby for possible relief operations.
- Stockpiling of FNFI

PDRRMO Ilocos Sur

- Activated the PDRRMC Ilocos Sur Emergency Operations Center located at Provincial Farmers Livelihood Center, Barangay III, Vigan City, Ilocos Sur.
- Established proper communication ahead of time for immediate response and deployment.
- Track of Tropical Depression "MAYMAY" is being monitored 24/7.
- Tropical Cyclone Bulletin issued by the DOST-PAGASA is being disseminated to C/MDRRMOs through text message, social media groups and is posted on PDRRMC Facebook page.
- All C/MDRRMOs are advised to closely monitor their respective AOR.
- SRR, USAR, WASAR and Medical teams are on standby ready for deployment in case an emergency arises.
- Prepositioned WASAR, USAR, medical/heavy equipment, rescue vehicles and rescue boats for emergency purposes.
- Provincial evacuation centers are ready.
- Issued and disseminated PDRRMC Memorandum No. 127-2022 to all City/Municipal DRRMCs re: Raising of Alert Status to "BLUE" ICOW Tropical Depression "MAYMAY" effective 11 October 2022; 5:00 PM.
- Issued and disseminated PDRRMC Memorandum No. 128-2022 to all City/Municipal DRRMCs re: Preparedness Measures for Tropical Depression "MAYMAY", 11 October 2022.
- Issued and disseminated PDRRMC Memorandum No. 128-2022 to all City/Municipal DRRMCs re: Activation

of "ALPHA" Protocol as Emergency Preparedness and Response (EPR) ICOW TD "MAYMAY", 11 October 2022.

- All operatives/personnel of the PDRRMO are on duty 24/7 at the PDRRMO Command Center

SAN ESTEBAN

- Issuance of weather bulletin
- MDRRMC Convened (Oct. 10, 2022)
- Constant monitoring of all barangays
- Presence of LCE within AOR
- Monitor flood and landslide-prone areas

STA. LUCIA

- Monitoring along AOR, especially along the national highways and coastal areas 24/7
- LDRRM Office Operation 24/7 with 3 shifting of rescuers ready to respond in any emergency Situation
- Close Monitoring of the Tropical Cyclone Bulletin issued by DOST PAGASA, DENR-MGB, and other surveillance agencies.
- All LDRRMO personnel are requested to stand by for possible mobilization. Equipment was checked and ready for deployment.
- Continuous incident monitoring in all 36 barangays in the municipality.
- INCIDENT MANAGEMENT TEAM (IMT) composed of LDRRMO personnel, BFP, PNP, and RHU is formed to provide immediate assistance to the general public.
- Rescue vehicles, Fire trucks, and ambulances are on standby at their stations for a quick response to possible incidents and emergencies.
- The MDRRMC chairman reminded the BDRRMC to monitor their respective AOR.

SAN VICENTE

- Continuous send warnings and advisories
- Inventory of standby resources
- Coordination with all agency concern
- Active monitoring within AOR
- Activated OpCen, On-call duty
- DILG Actions: Continuous update weather conditions to LCE and barangays

QUIRINO

- Continue monitoring and updating

SUGPON

- Activated Sugpon MDRRMC Emergency Operation Center
- Prepositioned assets in strategic locations for possible response operations
- Sugpon Emergency Response Team is on Stand-by
- Radio monitoring of EOCs in different barangays
- Preposition of goods
- Continuous monitoring and updating of weather bulletins thru DOST-PAGASA
- Emergency response equipment on standby
- Monitoring of BDRRMC EOCs
- Conduct PDRA
- The mayor instructed LDRRMO to continue monitoring AOR

CABUGAO

- Alerted Search and Rescue Teams
- Prepositioned on all Heavy equipment, Dump trucks, rescue vehicles, and ambulances
- SAR equipment is in place
- Emergency Response Team and Operation Center on Alert

ALILEM

- Slippery Road Clearing at Alilem to Sudipen road 2:30 PM October 12, 2022
- Coordination with BFP and meeting with rescuers 1:30 PM October 12, 2022
- Preparation of Rescue Equipment

SINAIT

- Conducted inventory of response assets and resources
- Sinait Search and Rescue Team on 24/7 duty

- Provide information and preparedness measures to BDRRMC
- Conduct roving inspection of coastal barangays and high-risk areas
- Provide information dissemination thru text blasts and Facebook

SAN ILDEFONSO

- Conduct emergency meeting
- Prepositioning of rescue equipments and early information dissemination especially on high risk areas
- Activated Emergency Operation Center 24/7
- The MDRRMC and Emergency Operating Center is On alert and active in monitoring.
- MDRRM Officer together with other members of MDRRM Council conducted roving and ocular inspection within AOR
- The Municipal Management Team is activated in all kinds of calamity to respond to various incidents that may occur.

LIDLIDDA

- Disseminate weather forecast through sms and social media
- Prepositioned relief goods and heavy equipment,
- LidISARU and selected MDRRMC members on duty

SIGAY

- Coordination and constant communication with LDRRMCs and BDRRMCs thru GC and facebook
- Dissemination of timely disaster information
- Placed Emergency Response Teams on standby
- Emergency Operation Center activated
- Heavy equipment and rescue vehicle are on standby

SAN EMILIO

- The LGU disaster monitoring system reactivate immediately in anticipation of occasional moderate- heavy rains which may trigger floods and landslide due to the Tropical Cyclone. Close monitoring was 1observed especially on high risk areas. The Operation LISTO and other existing protocols as follows.
- The mayor is present in the municipality
- Regular monitoring to Brygs and Situational reports to concerned offices
- Activated 24/7 Emergency Operation Center
- San Emilio Search and Rescue Unit (SESARU) reported to the OpCen
- Organized Security Teams
- Visit the MDRRMF for the availability of funds in case of disaster
- Conducted inventory of supplies, equipment and stockpile of goods
- Informed Punong Barangays and other concerned entity o9f weather advisory.

BANTAY

- Advisories were sent and posted at the social media.
- Continuous Monitoring and updating possible effect.
- Continuous Roving in our AOR.
- Prepositioned the Water Search and Rescue Resources at the Emergency Operation Center for possible Rapid Deployment of Water related hazard along the AOR.
- Provided information and preparedness measures to BDRRM Committees to monitor and respond accordingly in case any untoward incident occurs in their AOR.

SUGPON

- Office of the Mayor, instructed LDRRMO to continue monitor AOR
 - Activated Sugpon MDRRMC Emergency Operation Center
 - Prepositioned assets in strategic locations for possible response operations
 - Sugpon Emergency Response Team are on standby
 - Radio monitoring of EOQs in different barangays
 - Prepositioning of goods
 - Continuous monitoring and updating of weather bulletins thru DOST-PAGASA
 - Monitoring of BDRRMC EOCs
- Conducted PDRA

VIGAN CITY

- Advised members of the Vigan Emergency Response Team to conduct monitoring and inspection for possible pruning of trees along national, provincial and city roads together with the declogging and cleaning of

waterways and canals.

- Provided information and preparedness measures to Barangay DRRM Committees citing to monitor and respond accordingly in case any untoward incident occurs in their area of responsibility and conduct pre-emptive evacuation as needed.
- Conducted roving inspection to high risk and vulnerable areas primarily along the coastal barangays and communicated with the PNP Maritime to continuously monitor the coastal areas for any untoward incidents.
- As of 11:00AM of 11 October 2022, The City Disaster Risk Reduction and Management Council through its chairman raised its BLUE ALERT STATUS and activated its Emergency Operations Center for consequence management of emergencies and incidents related to Typhoon KARDING enhanced by the Southwest Monsoon.
- Advised the Barangay DRRM Committees also raise to RED ALERT STATUS and continuously monitor their area of responsibility for consequence management of emergencies and incidents. They are also advised to continuously report to the City Emergency Operations Center regarding their general situation at the community.
- Advised the Department of Education District Office to activate identified schools as evacuation centers in case pre-emptive or force evacuation occurs in high risk and vulnerable areas.
- Advised the Vigan Emergency Response Team to be on RED ALERT for possible response operation on affected areas.

GALIMUYOD

- Checking of SSR equipments and ERVs
- Forwarding of weather updates to BDRRMCs.
- Monitoring of barangays for any untoward incidents.
- Coordination with PNP.

STO. DOMINGO

- Convene LDRRMC upon receiving a severe weather bulletin
- Reviewed Contingency Plans and hazard maps
- Conducted PDRA and prepare appropriate response plan
- Response plan includes action ensuring compliance of minimum public health standards.
- Organized Administrative/ Logistical support team
- Organized security teams
- Organized search, rescue and retrieval team
- Organized clearing operation team
- Organized medical teams in Evacuation Center
- Organized monitoring and reporting team
- Activated 24/7 Emergency Operation Center
- Activated Incident Command System
- Conducted inventory of supplies, equipment and stockpile of goods
- Assessed functionality of Evacuation Center
- Placed adequate guide markers at strategic locations for evacuees and operation teams
- Informed punong barangays of weather advisory
- Disseminated public warnings thru established warning system and weather bulletins, especially families in identified danger zones.
- For coastal barangays: Advise fisherfolk to take precautionary measures when going out to sea
- Advise household to prepare survival kits
- Pre-positioned food packs and non-food items for evacuees

CANDON CITY

- DILG Actions: Continuous dissemination of weather updates to LCE and the barangays and constant coordination to cdrmo
- LGU actions: Activation of emergency operation center and ERT on skeletal force.
- Constant coordination with the PDRRMC's for weather update and other issuances.
- Monitoring of weather bulletin and dissemination to BDRRMC's.
- Coordination with NGA's (PNP, BFP, Coast Guard) to be on alert and standby duty for any eventuality.

CAOAYAN

- Started prepositioning SAR and other resources last October 10, 2022
- Conducted monitoring of all barangays Caoayan
- Coordinated with the PNP and BFP personnel, members of the rescue team, and other agencies and organization
- Continuous coordination and monitoring

- Conducted with barangays as well as with our constituents through advisories and information dissemination.
- Posted advisories and updates also in the Page for the information of the Public.

Region 2

MDRRMC Alfonso Castañeda, Nueva Vizcaya

- Continuous monitoring of AOR.
- Continuous dissemination of weather updates/advisories.
- Strict implementation of No Sail, No Fishing and No Swimming Policy
- Response Assets are on standby
- Conducted pruning of trees and cleaning of canals/ sewerage system
- Continuous monitoring of river systems, landslide prone and close coordination with Barangay DRRMC.
- Issued Memorandum No. 16 dated October 11, 2022 to the MDRRM Council members with Subject: Emergency Preparedness and Response (EPR) Protocols and Raising of Alert Status at the MDRRM Operations Center in connection with Tropical Depression "MAYMAY".
- Conducted PDRA meeting on 11 October 2022.
- Emergency Operations Center on 24/7 operation.
- Ensure operationalization of LISTO Protocols.
- Prepositioned and on available status of all response assets, relief, medical and other supplies.
- Strict observance of the Minimum Public Health Standards for all emergency response preparedness activities.
- Continuous monitoring of river systems, landslide prone and close coordination with Barangay DRRMC.

MDRRMC Sta. Praxedes, Cagayan

- Continuous dissemination of weather updates/advisories.
- Response Assets are on standby.
- Activated EOC on Red Alert Status
- Continuous coordination with BDRRMCs for AOR monitoring.
- Conducted ocular monitoring of water level
- Prepositioning of food and non-food items
- Rescue vehicles/heavy equipment on standby for possible mobilization
- Activated EOC hotlines.
- Task Force Sinag responders on standby

MDRRMC Solana Cagayan

- Continuous Weather Update Dissemination to BDRRMCs for proper AOR monitoring.
- Continuous coordination with partner agencies
- Conducted PDRA meeting with the MDRRM on October 11,2022.
- Rescue 38 members and rescue Equipment on standby
- Continuous Water Level Monitoring
- Checking of stockpile.
- LGU Opcen on RED Alert status;
- Participated on the PDRRM PDRA online/zoom meeting (Oct 11 at 1pm)
- Ensured availability and readiness of identified evacuation centers especially to the low lying/flood prone and landslides prone barangays;
- Conducted emergency meeting and tasking with Rescue 38 members
- Prepositioning of food items to low lying/flood prone barangays
- Continuous ocular water level monitoring at Buntun bridge.

CDRRMC Tuguegarao, Cagayan

- Continuous monitoring of AOR.
- Continuous dissemination of weather updates/advisories.
- Response Assets are on standby.
- Activated EOC
- CDRRMC convened on 21 August 2022 for Emergency and PDRA Meeting

MDRRMO Baggao, Cagayan

- Continuous monitoring of AOR.
- Continuous dissemination of weather updates/advisories.
- Declared suspension of classes to all levels (private and public) and work
- Conducted pre-emptive evacuation

PDRRMC – Isabela

- Continuous Information Dissemination including Magat Dam Status, Status of AOR, and weather information thru Led Wall, Social Media, Viber, SMS and TMAs
- Continuous monitoring of AOR.
- Inspection and preposition of rescue equipment and other assets
- Imposed No fishing Policy in coastal areas
- Continuous cascading of weather advisories to all Local Chief Executives (LCEs), LDRRMOs, and to all constituents down to the barangay level through LED wall along Maharlika Hi-way, social media and text message.
- Continuous coordination with the different LDRRMOs regarding the present weather situation on their areas.
- Text Messaging Alert System team was deployed in Northern Isabela to cascade weather forecast and advisories.
- Attended the Response Cluster Meeting re: Tropical Depression “Maymay” on 12 October 2022.

CDRRMC Cauayan City, Isabela

- Continuous monitoring of AOR.
- EOC on RED Alert Status.
- Continuous dissemination of weather updates/advisories.
- Conducted PDRA meeting re: TD MAYMAY on 11 October 2022 at 09:30AM.
- Attended CV RDRRMC PDRA Core Group Meeting via VTC on 11 October 2022
- Response Assets are on standby.
- Activated EOC.
- Implemented Liquor Ban.

CDRRMC Ilagan City, Isabela

- Continuous monitoring of AOR.
- Continuous dissemination of weather updates/advisories.
- Conducted Emergency meeting today October 11, 2022 in relation to TD Maymay
- Issued Memorandum no. 21 series of 2022 dated October 10, 2022 dissemination to 91 barangays through the LNB
- EOC on RED alert status.
- Continuously monitoring and tracking of Tropical Depression MAYMAY
- Continuous monitoring of roads and bridges, water level status of Magat Dam.
- All communications /Hotline of Rescue 1124 emergency operation center open for inquiries.
- Disseminated Memorandum No. 22 series of 2022 dated October 11, 2022 re Activation of the LDRRM And BDRRM Response Cluster, Emergency Preparedness and Response (EPR) Protocols and Raising of Alert Status at the LDRRM Operations Center and Barangay DRRM Operations Center to Red Alert and or CHARLIE Protocol in relation to Tropical Depression “Maymay”.

MDRRMC Aurora, Isabela

- Continuous monitoring of AOR.
- Continuous dissemination of weather updates/advisories.
- Response Assets are on standby.
- Continuous monitoring of water level of Magat River, Malacopa Creek and Irrigation Canals.

MDRRMC Cabagan, Isabela

- Continuous monitoring of AOR.
- Continuous dissemination of weather updates/advisories.
- Response Assets are on standby
- Activated EOC
- Prepositioning of Goods
- Convene MDRRMC and Conduct PDRA.

MDRRMC Delfin Albano, Isabela

- Continuous monitoring of AOR.
- EOC on Red Alert Status effective 11 October 2022 at 08:00AM.
- Continuous dissemination of weather updates/advisories.
- Response Assets are on standby.
- Conducted OPLAN TAMBULI
- Continuous coordination to BDRRMCs and MDRRMC and other stakeholders
- Conduct of Pre-Disaster Risk Assessment Meeting
- Continuous monitoring of Water Level Status of Cagayan River at Delfin Albano-Tumauini Bridge.
- Implemented Liquor Ban.
- Ensured availability of evacuation centers.
- Convened Barangay Disaster Risk Reduction and Management Committee (BDRRMC).
- Disseminated Memorandum No. 98, s 2022 of CVDRRMC on Activation of the CVDRRMC Response Cluster, Emergency Preparedness and Response (EPR) Protocols and Raising of Alert Status ICOW Tropical Depression MAYMAY.
- Conducted Tree Pruning.

MDRRMC Divilacan, Isabela

- Continuous monitoring of AOR.
- Activated Emergency Operations Center.
- Continuous dissemination of weather updates/advisories.
- Response Assets are on standby.
- Conducted emergency meeting at 01:00PM, 11 October 2022.
- Enforced No sail Policy, No Swimming and Liquor Ban.
- Conducted monitoring of roads and bridges and bodies of water in accessible areas.
- Maintained operationalization of LISTO Protocols such as Activated EOC to Red Alert; EPR protocol to CHARLIE Protocol.

MDRRMC Mallig, Isabela

- Continuous Monitoring of AOR
- Conduct Pre-Disaster Risk Assessment
- Continuous Monitoring of water level of Casili creek and Mallig River
- Rescue 119 on standby .
- Maintained all communication/hotline of Rescue 119 for emergency cases
- Continuous monitoring of weather updates by PAGASA.
- Continuous IEC thru MDRRMO-Mallig FB Page
- Operation center activated

- BDRRMC activated
- Strict monitoring and implementation of the Liquor ban.
- Continuous dissemination of weather updates through FB page MDRRMC-Mallig.
- Continuous sending of the situational report through FB page (MDRRMC-MALLIG) and other social media platforms.
- Coordinated with the Partners Agencies and BDRRMCs.

MDRRMC Ramon, Isabela

- Continuous Monitoring of AOR.
- Activated Emergency Operations Center.
- Convened all LDRRM Office and Rescue 3:16 personnel for preparatory meeting re TD "MAYMAY".

PDRRMC Nueva Vizcaya

- Continuous monitoring of AOR.
- Continuous dissemination of weather updates/advisories.
- Response Assets are on standby
- Attended PDRA Core group meeting via VTC at 09:00AM, 11 October 2022
- Issued Memorandum No. 26 s., 2022 re: Raising of Alert Status to Red effective 12:00PM, 11 October 2022.
- Conducted PDRA and Response cluster meeting via zoom at 03:00PM, 11 October 2022

MDRRMC Sta. Ana, Cagayan

- Continuous monitoring of AOR.
- Continuous dissemination of weather updates/advisories.
- Close coordination with BDRRMCs.
- Continuous monitoring of weather conditions gathered from DOST-PAGASA, present weather conditions, dissemination of weather updates thru Text, Messenger, multi-media, community radio, and operation Tambuli especially in Low lying barangays, Landslide Prone Areas, and Coastal Barangays Prone to possible flood.
- Prepositioning of Food and Non-Food Items.
- Activations of different Public Schools Day Care Centers, Brgy. Hall, etc. as Evacuation Centers.
- Standby SAVERS/Responders.
- Standby MDRRMC Responders for rescue or emergency operations and OpCen 24/7 activated headed by the Chairperson.
- Standby for medical and response operations.
- Continuous monitoring of major roads, bridges, streets, low lying, and Landslide Prone Areas in all barangays.
- Maintain all communication/Hotline open for inquiries regarding the weather condition and emergency assistance.
- Conducted roving in AOR.

MDRRMC Ambaguio, Nueva Vizcaya

- Continuous monitoring of AOR.
- Continuous dissemination of weather updates/advisories.
- Issued of MDRRMC Memorandum No. 10, s. 2022 re: Preparedness and clusters' protocols and raising of alert status to Red at the MDRRM Operation Center.
- Conducted PDRA.
- Advised all Punong Barangays to take necessary action and precaution. Conduct pre-emptive or force evacuation if necessary;
- Maintain communication lines functional and available;
- Prepositioned response Assets and Teams, Relief Goods and other supplies;
- Continuous coordination with PNP, BFP, Philippine Army, BLGU and other concerned agencies for preparation, monitoring and response Measures;
- Conducted of Bandilyo;

- Activated EOC.

MDRRMC Aritao, Nueva Vizcaya

- Continuous monitoring of AOR.
- Continuous dissemination of weather updates/advisories.
- Conducted water level monitoring along Santa Fe and Marang Rivers and other waterways.
- Posted information tarpaulins and distributed to strategic locations.
- Prepared readily available and accessible rescue equipment at MDRRM OpCen.
- Disseminated MDRRMC Memorandum No. 11, s. 2022 re: "Activation of the Aritao MDRRMC Response Cluster, Emergency Preparedness and Response (EPR) Protocols and Raising of Red Alert Status at the MDRRM Operations Center icow TD MAYMAY".
- Maintained emergency communication lines functional and available.
- Continuous coordination with PNP, BFP, Volunteer Groups (ARMS, ARESKOM, ACCERT), Philippine Red Cross-Nueva Vizcaya Aritao Chapter and other concerned agencies for preparation, monitoring and response measures.
- Convened PDRA Meeting.
- Activated EOC.

MDRRMC Bambang, Nueva Vizcaya

- Continuous monitoring of AOR.
- Continuous dissemination of weather updates/advisories.
- Conducted Pre- Disaster Risk Assessment Meeting for TD "Maymay" at Mayor's Office at 9:00 AM
- Response Assets are on standby.
- Conducted on site water level monitoring.
- Monitoring of rain gauge and water level thru Pag- Asa, Phil Sensor and Meteo Pilipinas website
- Prepositioning of Rescue Equipment and Vehicles.
- Processed needed materials for monitoring TD Maymay and TD outside PAR
- Continuous coordination to different concern agencies
- Posting of Weather Updates Thru Social Media Platforms

MDRRMC Diadi, Nueva Vizcaya

- Continuous coordination with frontline offices/agencies and barangays.
- Continuous dissemination of PAGASA weather updates to all barangays and public thru multimedia platform.
- Continuous monitoring of AOR.

MDRRMC Kasibu, Nueva Vizcaya

- Continuous monitoring of AOR.
- Continuous dissemination of weather updates/advisories.
- Continuous monitoring of river systems and close coordination with BDRRMcs
- Rescue equipment and supplies are prepositioned in case of emergency.
- Conducted PDRA Meeting on October 11, 2022, 3:00PM
- Disseminated Memorandum Order No s2022-24 to all MDRRMC member agencies and Punong Barangays regarding raising of alert status for TD MAYMAY.
- On RED alert status.

MDRRMC Kayapa, Nueva Vizcaya

- Continuous monitoring of AOR.
- Continuous dissemination of weather updates/advisories.
- Prepositioned manpower, stockpile, and equipment.

- Rescue vehicles and equipment on standby.
- Maintained all communication/hotline of rescue command center open for inquiries and emergency assistance.
- Activated EOC. On heightened alert status.
- Conducted PDRA meeting.
- Kayapa Emergency Response Team (KERT) on alert status and standby.
- Continuous coordination with barangays captains to take necessary action and precaution.

MDRRMC Quezon, Nueva Vizcaya

- Continuous monitoring of AOR.
- Continuous dissemination of weather updates/advisories.
- Conducted PDRA meeting at 01:00PM on 11 October 2022.
- Prepared Readily available and accessible rescue equipment at OpCen.
- Weather forecast and updates disseminated to 12 barangays and concerned offices thru text messages and other available social Media accounts.
- Coordination with BLGUs re conduct of pre-emptive evacuation as the situation warrants and activation of Barangay DRRM Committees for 24/7 AOR status monitoring, easy coordination, and available response.
- Emergency communication lines are functional and available
- Continuous coordination with PNP, BFP and QSARU Volunteers and other concerned agencies/ volunteer's groups for preparation, Monitoring and response
- Massive information dissemination.
- MDRRM OpCen 24/7 emergency watch and operation.

PDRRMC Quirino

- Activated PDRRM EOC.
- Checked the serviceability and functionality of communication equipment.
- Activated the SRR and EMS responders into standby ready for deployment and augmentation.
- Checked the serviceability of response vehicles and SRR equipment
- Continuous dissemination of information, advisories, and weather bulletins to DRRMCs, partners, and the general public.
- Checked the readiness and availability of the Evacuation center.
- Conducted PDRA meeting on October 11, 2022, 1:30 PM.
- Raised the PDRRMOC Alert Status tom RED effective 11 October 2022 per CVDRRMC Memo No. 98, series of 2022.
- Activated the Charlie Protocol for the preparedness and response actions of the PDRRMC effective 11 October 2022, 11:00 AM.
- Continuous coordination with other local and higher DRRMCs.
- Continuous monitoring of the track of TD MAYMAY and its possible effects in the AOR

MDRRMC Aglipay, Quirino

- SRR equipment and responders are on standby.
- Activated 24/7 monitoring specially to flood prone areas along Addalam River and landslide prone areas.
- Conducted PDRA meeting on 11 October 2022.
- Ensured availability of family food packs at MDRRMO warehouse.

MDRRMC Cabarroguis, Quirino

- Activated emergency responders.
- Ensured availability of family food packsfor distribution to families likely to be affected by flooding and landslide in the AOR.
- Continuous coordination to BDRRMCs.
- Conducted PDRA meeting on 11 October 2022.

MDRRMC Diffun, Quirino

- Conducted text blast regarding to the possible effect of TD MAYMAY, especially to high risk barangays.
- Response assets are on standby.
- Ensured availability of relief goods.

MDRRMC Maddela, Quirino

- Activated EOC.
- Activated the BDRRMCs for vigilant monitoring in AOR.
- Continuous monitoring of hazard prone areas.
- Ensured availability family food packs.
- Ready conduct of pre-emptive evacuation to landslide and flood prone barangays as situation warrants.

DPWH R2

- Maintenance crew and equipment on standby, ready for deployment.
- Installed travel advisories in strategic locations on all entry points.
- Installed warning signs in unpassable roads.
- Deployed heavy equipment.

MDRRMC Camalaniugan, Cagayan

- Continuous monitoring and dissemination of PAG ASA weather forecast
- Close Coordination with BDRRMCs
- Continuous monitoring of low-lying areas
- MDRRMC Rescue 3510 on standby
- EOC Activated on Red Alert status
- Conducted Pre-Disaster Risk Assessment
- Distributed food packs to evacuees at Luec Evacuation Center

DSWD FO2

- Has available stockpile and standby funds totalling P27,103,855.68 with breakdown as follows:
 - A total of P10,088,500.68 standby fund is available at the Field Office 02.
 - A total stockpile of 16,694 Family Food Packs (FFPs) amounting to P9,072,920.00, 3,331 Non-Food Items (NFIs) amounting to P5,021,074.47 and 250,195 other food items (raw materials) amounting to P2,918,413.54 are available in the region.
- Attended the Pre-Disaster Risk Assessment (PDRA) Core Group Meeting relative to the preparedness response measures of every member council of Cagayan Valley Regional Disaster Risk Reduction Management Council (CVRDRRMC);
- Ensured that the Regional Quick Response Teams (RQRTs), five Social Welfare and Development Teams (SWADTs) in the region, City/Municipal Action Teams (C/MATs) in the region are on ON-CALL/STANDBY status and advised to coordinate with the LDRRMCs/LSWDOs if there are concerns needed to be address by the Field Office;
- Ensured that the Regional/SWADTs, P/C/MATs QRT are on ON-CALL.STANDBY status and advised to coordinate with the LDRRMCs/LSWDOs if there are concerns needed to be address by the Field Office;
- Prepositioned 17,194 Family Food Packs and 5,104 Non-Food Items in 19 municipalities across the Region;
- Ensured availability of Food and Non-Food Items (FNIs) at any given time.
- Continuously coordinating with the Provincial/City/Municipal Social Welfare and Development Offices (P/C/MSWDOs) and Provincial/City/Municipal Disaster Risk Reduction Management Offices (P/C/MDRRMOs) in the provinces of Cagayan, Isabela, Quirino, Nueva Vizcaya and Batanes for significant disaster response updates.
- Conducted actual warehouse visit in the municipalities of Gonzaga, Santa Teresita, Aparri, Allacapan, Camalaniugan and Buguey, all in the province of Cagayan to monitor, inspect the prepositioned Food and

- Non-Food Items and conducted meeting with MDRRMO and MSWDO re: replenishment of FNIs;
- Hauled 500 FFPs and 2,023 NFIs for the municipality of Santa Teresita, Cagayan.
 - Provided food packs to 50 fisher folks in Barangay Casitan, Gonzaga.
 - Facilitated Response Cluster Meeting re: TD “MAYMAY” on 12 October 2022 at 2:00 PM.
 - Conducted actual validation and monitoring on the reported affected families, distributed family food packs and facilitated the DAFAC form to the 9 evacuees of Brgy. Luec due to flooding.
 - Continuous coordination with SWADTs and MATs re: status of affected families.
 - The Field Office 02 received 6,700 FFPs from the National Resource Logistic Management Bureau (NRLMB) in response to its request for 10,000 FFPs. Of these, 1,700 FFPs were unloaded at the Lallo warehouse and 5,000 FFPs at the Ugac warehouse.
 - The Field Office 02 Disaster Response Monitoring Team (DRMT), conducted meeting and continuous coordination with Social Welfare and Development Teams (SWADTs), City/Municipal Action Teams (C/MATs) re: status of affected families.
 - The DSWD Field Office 02, together with the Field Office 02’s MAT, conducted validation and monitoring regarding the status of affected families and conduct of relief operations in different LGUs in the province of Cagayan.

DILG R2

- Continuous monitoring of AOR.
- Participated in Regional DRRMC Pre-Disaster Risk Assessment Meetings on 11 October 2022.
- Advised all concerned LGUs to establish critical preparedness actions based on the Operation LISTO Protocols, and DILG Memorandum Circular No. 2020-125 - LISTO SA TAG-ULAN AT COVID-19: Preparedness Measures of LGUs for the Rainy Season CY 2020, and prioritize the health and safety of all response personnel and evacuees, the prepositioning of supplies and equipment.
- Informed and advised LCEs, LDRRMOs & Punong Barangays, to activate their respective Emergency Operations Centers and undertake the necessary preparations for TD “MAYMAY”.
- Monitored the compliance of the LGUs on the Operation LISTO Protocols.
- Continuous monitoring of weather bulletins and critical cyclone track chart and dissemination of same to Provincial and Field Offices.

DOH R2

- Raised Code White alert to Code Blue Alert
- The DRRRM-H Operation Center is on 24/7 operations.
- Composite Team is on standby for possible deployment.
- Active monitoring of health advisories thru quad-media 24/7
- 24/7 Operations of Provincial and Regional ONELINE Command Call Center
- Continuous posting and information dissemination of Disaster-related Preparedness and Response in all media platforms.
- Continuous monitoring of the effects of TD MAYMAY in the Region.
- Activated RHA Teams through HRH.

BFP RO2

- Attended PDRA Core Group meeting ICOW TD MAYMAY on 11 October 2022
- The DRRRM-H Operation Center is on 24/7 operations.
- Composite Team is on standby for possible deployment.
- Continuous monitoring of AOR
- Continuous dissemination of weather updates/advisories.
- Coordinate with DILG, PDRRMC and LDRRMCs in the conduct of local PDRA and undertake preparedness and response protocols;
- Intensify conduct of OPLAN PAGHALASA in line with typhoon
- Conduct close coordination with the local DRRMO and other agencies for possible effects and/or hazards brought about the weather disturbances;
- Ensure availability of BFP Assets and Personal Protective Equipment at all times.
- Vigilant monitoring with AOR for possible rise of waters prone to flooding especially on areas proximal to river channels and flood plains (prioritize areas which are highly susceptible to recent and repeated flooding for monitoring);
- Monitor houses along esteros and riverbank for possible riverbank erosion, debris flow and flooding;

- Conduct monitoring of landslide prone areas including moderately sloping ground with creeks/gullies;
- Strict observance of precautionary measures in responding to Search and Rescue Operations, Medical Response and Mass Evacuation;
- Coordinate with other agencies for the assessment of safety evacuation centers and other established COVID-19 isolation, quarantine treatment facilities from hazards; and
- Ensure health and safety of all responders at all times.
- Provided assistance in unloading of Family Food Packs in the 2 warehouses of DSWD FO2.

PNP RO2

- Attended PDRA Core Group meeting ICOW TD MAYMAY on 11 October 2022
- Composite Team is on standby for possible deployment.
- Continuous dissemination of weather updates/advisories.
- Activated the PRO2 Reactionary Standby Support Force
- Activated the Regional Disaster Incident Management Task Group (RDIMTG);
- Conducted “Oplan Tambuli” in low lying and flood prone areas and determine affected families for possible force evacuation
- Directed all concerned Chiefs of Police and Unit Commanders to enforce the “No Sailing, No Fishing and No Swimming Policy” at coastal areas.

PDRRMC - Batanes

- Continuous monitoring of AOR
- Prepositioned food packs
- Disseminated regularly weather information to MDRRMOs

PDRRMC – Cagayan

- Activated the Emergency Operations Center. On Red Alert Status.
- Conducted PDRA on 11 October 2022.
- Attended CV RDRRMC PDRA Core Group Meeting on 11 October 2022 at 09:00AM.
- Close monitoring and continuous dissemination of weather updates/bulletin to LGUs, MDRRMCs, PDRRMCs and other stakeholders.
- Prepositioned response assets at Sub-Capitol, Bangag, Lallo, Cagayan and 7 stations of TFLC.
- Established Area Command Post
- Imposed No Sailing and Liquor Ban
- Conducted information dissemination via text blast system, CPIO Tele-Radyo and other Social Media Platform.
- TFLC and QRT are on alert status.
- Delivered hot meals in Aparri West and Camalaniugan.

MDRRMC Ailacapan, Cagayan

- Continuous monitoring of AOR.
- Continuous dissemination of weather updates/advisories.
- Response Assets are on standby.
- Deployed Monitoring Team to Flood and landslide prone areas.
- Activated EOC, on Red Alert Status
- Close coordination with PDRRMC, BDRRMCs, and other line agencies.
- Prepositioned of Relief Goods;
- Continuous update of Situational Reports
- Conducted PDRA on 11 October 2022
- Conducted MDRRMC Emergency meeting 12 October 2022
- Conducted Pre-emptive evacuation at Brgy Dagupan.

MDRRMC Abulug, Cagayan

- Continuous monitoring of AOR.
- Continuous dissemination of weather updates/advisories.
- Response Assets are on standby.
- Deployed Monitoring Team to Flood and landslide prone areas.
- Activated EOC.
- Prepared evacuation Centers
- EOC activated
- Continuous monitoring of water level .
- Close coordination with BDRRMC.

MDRRMC Aparri, Cagayan

MDRRMC Aparri, Cagayan

MDRRMC Baggao, Cagayan

Conducted Force Evacuation at Barangay Taytay (Bantay) & Barangay Alba for possible occurrence of landslide.

- Conducted Relief Distribution at Barangay Taytay Evacuation Centers (Salinong Multi-purpose Hall & Taytay Elementary School)
- Continuous monitoring on the status of bridges & low lying areas in AOR.
- Continuous dissemination of weather situation and advisories
- 24/7 On Duty Team of Emergency Medical Service Providers at San Jose OpCen, Poblacion OpCen, & Tallang OpCen.

MDRRMC Ballesteros, Cagayan

- Continuous Monitoring on weather updates and Water Levels
- Close Coordination with BDRRMC.
- Conducted ocular inspection to flood prone areas.

MDRRMC Buguey, Cagayan

- Continuous monitoring of AOR.
- Continuous dissemination of weather updates/advisories.
- Response Assets are on standby.
- MDRRMC and BDRRMC continuous monitoring of water level
- EOC activated to Red Alert Status
- Conducted Pre-Disaster Risk Assessment
- Conducted checking stockpile and rescue equipment
- Continuous monitoring of the low-lying barangays
- Conducted preemptive evacuation to Brgy. San Lorenzo, Buguey, Cagayan

MDRRMC Calayan, Cagayan

- Continuous monitoring of AOR.
- Continuous dissemination of weather updates/advisories.

OCD RO2/Cagayan Valley RDRRMOC

- Continuous monitoring of the regional situation.
- Issued CVRDRRMC Memo No. 98 s 2022 dated 11 October 2022 re: Raising of Alert Status at the

CVRDRRMOC and Local DRRM Operations Center to RED in relation to TD MAYMAY effective 11:00 AM, 11 October 2022.

- Continuous dissemination of weather updates/advisories to Cagayan Valley RDRRMC member-agencies, P/C/MDRRMCs, Media and other stakeholders thru SMS, viber and social media.
- Conducted PRDA Core Group Meeting on October 11, 2022 at 09:00AM via VTC.
- Attended Weather Update re: TD "MAYMAY" and Tropical Depression (Outside PAR) on 11 October 2022 at 01:00PM.
- Close coordination with P/C/MDRRMOs in the Region.
- Continuous monitoring of the major river systems in the Region and its tributaries to include the water sources from the Sierra Madre Mountains, Cordillera Mountains and others.
- Issued CVDRRMC Memorandum No 97 s., 2022 dated 10 October 2022 re: Preparations for the Low Pressure Area (LPA) East of Tuguegarao City and Shear Line
- Conducted Response Cluster Meeting on 12 October 2022 at 2:00 PM.
- Attended Weather Update re: TD "MAYMAY" and Tropical Depression (Outside PAR) on 13 October 2022 at 01:00PM.
- Close coordination with MDM cluster lead and LGUs concerned re casualties.
- Coordinated with BFP RO2 re logistical support.
- Attended to various media interviews.

MDRRMC Claveria, Cagayan

- OpCen 24/7, Rescue 41 on standby for any emergency,
- Continuous monitoring and dissemination of weather update to BDRRMC,
- Close coordination with PNP, BFP, MARITIME and COASTGUARD

MDRRMC Enrile, Cagayan

- Convened MDRRMC on October 11, 2022 (4:30 PM) and October 12, 2022 (03:00 PM)
- Monitoring of Buntun Water Level
- Rescue 22 on standby
- Continuous monitoring of weather advisories.
- Continuous coordination to BDRRMCs.
- Suspension of classes in all levels, public or private

MDRRMC Gattaran, Cagayan

- Prepositioned equipment
- Prepositioned relief goods
- Prepared evacuation Centers
- RESCUE 721 on standby
- EOC activated
- Continuous monitoring of weather updates and water level.
- Close coordination with BDRRMC.

MDRRMC Gonzaga, Cagayan

- EOC and Response on RED alert status
- Rescue 1025 on standby
- Continuous monitoring and dissemination of weather updates to BDRRMC's
- Prepositioning of all assets

MDRRMC Iguig, Cagayan

- Continuous Weather Update Dissemination to BDRRMCs
- Close coordination with partner agencies
- Continuous Water Level Monitoring;

- Checking of stockpile / and equipment

MDRRMC Lallo, Cagayan

- Continuous monitoring of AOR.
- Continuous dissemination of weather updates/advisories.
- Response Assets are on standby.
- Continuous Monitoring of water level.
- Close coordination to BDRRMCs
- Raising of EOC Alert Status to Red.
- Continuous monitoring of major roads, bridges and streets along AOR via CCTVs.
- Conducted pre-emptive evacuation at Barangay Lalafugan.

MDRRMC Lasam, Cagayan

- Continuous monitoring of AOR.
- Continuous dissemination of weather updates/advisories.
- Hotline numbers open for inquiries or any emergency;
- DARE Rescue 1204 on stand by for possible mobilization and operational briefing with ERT and staff.
- Conducted operational briefing to rescue personnel
- Continuous Monitoring of water level.
- Conducted PDRA to BDRRMC
- Raising of EOC Alert Status to Red
- Close coordination with MDRRMC response cluster and BDRRMC
- Close coordination with response clusters and other partner agencies (PNP,BFP,AFP,MSWDO)
- Conducted clearing operations at Brgy Minanga Sur (zone 7) and New Orllins (zone 5)

MDRRMC Pamplona, Cagayan

- Continuous monitoring of AOR.
- Continuous dissemination of weather updates/advisories.
- Response Assets are on standby.
- Continuous Monitoring of water level.
- EOC Activated to Red alert status
- Ocular monitoring / roving to flood prone areas / low lying areas
- QRT18 on Red Alert Status

MDRRMC Peñablanca, Cagayan

- EOC ACTIVATED
- Continuous Weather Update Dissemination to BDRRMCs for proper AOR monitoring
- Close Coordination with MSWDO, PBs, PNP, BFP and 77th IB
- Pre-positioning of Food and Non-Food items
- Continuous monitoring of weather update and water level.
- Response Team - Rescue 24 on standby

MDRRMC Piat, Cagayan

- Continuous monitoring of AOR.
- Continuous dissemination of weather updates/advisories.
- Response Assets are on standby.
- Continuous Monitoring of water level.
- EOC Activated

MDRRMC Rizal, Cagayan

- Continuous monitoring of AOR.
- Continuous dissemination of weather updates/advisories.
- Response Assets are on standby.
- Continuous Monitoring of water level.
- Convened MDRRMC
- Activated EOC

MDRRMC Sanchez Mira, Cagayan

- Continuous monitoring of AOR.
- Continuous dissemination of weather updates/advisories.
- Response Assets are on standby.
- Continuous Monitoring of water level.
- Continuous coordination with BDRRMCS and among members of MDRRMC

MDRRMC Santa Teresita, Cagayan

- Continuous monitoring of AOR.
- Continuous dissemination of weather updates/advisories.
- Response Assets are on standby.
- Conducted PDRA.
- Activated EOC
- Close Coordination partner agencies.
- Pre-positioning of Food and Non-Food items
- Continuous monitoring of weather update and water level.
- Conduct Preemptive evacuation at Simpatuyo.

Region 3

OCD3

? Issued Memorandum No.67, s. 2022 re Activation of RDRRMOC3 Emergency Preparedness and Response (EPR) Protocol and Maintaining the Alert Status to Blue Alert for Tropical Depression (TD) "MayMay" and TD Outside the Philippine Area of Responsibility (PAR) to Bravo Protocol

? Issued Memorandum No.68, s. 2022 re Preparations for the Tropical Depression "MayMay" and other Weather Systems Affecting the Country and Maintaining the RDRRMOC Blue Alert Status ICOW TD "MayMay"

? Facilitated the Pre-Disaster Risk Assessment (PDRA) Analyst Group Meeting for TD "MayMay" conducted by RDRRMOC via Zoom on 11 October 2022, 3:00 PM.

? Facilitated the Pre-Disaster Risk Assessment (PDRA) Core Group Meeting for TD "MayMay" conducted by RDRRMOC via Zoom on 11 October 2022, 5:30 PM.

? Attended the Weather Update re TD "MayMay" and the TD Outside PAR via Zoom on 12 October 2022, 9:00 AM.

? Maintained the Blue Alert Level Status of RDRRMOC3

? Advised the DRRMOs to strictly observe social distancing and minimum health protocols during the conduct of pre-emptive evacuation and monitor the same inside evacuation centers, as need arises

? Disseminated 24 Hour Public Weather Forecast, Rainfall Advisories, thunderstorm Advisories, and Severe Weather Bulletins to all local DRRMOs and member line agencies thru SMS, Facebook, Messenger, and emails.

? Continuously monitored landslide-prone and low-lying areas all over Central Luzon.

? Continuously monitored roads, bridges, dams and rivers within the area of responsibility

? Closely monitored weather conditions in all seven (7) provinces and two (2) HUCs in Central Luzon

DILG3

? Attended the Pre-Disaster Risk Assessment (PDRA) Analyst Group Meeting for TD “MayMay” conducted by RDRRMOC via Zoom on 11 October 2022, 3:00 PM.

? Attended the Pre-Disaster Risk Assessment (PDRA) Core Group Meeting for TD “MayMay” conducted by RDRRMOC via Zoom on 11 October 2022, 5:30 PM.

? Activated the Regional Operations Center on a 24/7 basis

? Disseminated weather bulletins, cyclone tracks, MGB Brgy List, and other related weather bulletins and issuances to field offices

? Activated DORMS and monitored the presence of LCEs

? Reminded ALL LGUs in Central Luzon to activate Bravo Protocol

? Monitored the submission of Situation Reports from field offices

? MDM Cluster on standby

? Advised the pruning of trees and clearing of roads to all LGUs

? Disseminated information on declaration of class and work suspension on LGUs via social media

? Disseminated related weather bulletins/information to the public via social media

? Monitored pre-emptive evacuation of LGUs

? Monitored the LGUs’ preparedness actions

DSWD FO3

? Attended the Pre-Disaster Risk Assessment (PDRA) Analyst Group Meeting for TD “MayMay” conducted by RDRRMOC via Zoom on 11 October 2022, 3:00 PM.

? Attended the Pre-Disaster Risk Assessment (PDRA) Core Group Meeting for TD “MayMay” conducted by RDRRMOC via Zoom on 11 October 2022, 5:30 PM.

? Conducted continuous repositioning and stockpiling of relief goods.

DOH-CLCHD

? Attended the Pre-Disaster Risk Assessment (PDRA) Analyst Group Meeting for TD “MayMay” conducted by RDRRMOC via Zoom on 11 October 2022, 3:00 PM.

? Attended the Pre-Disaster Risk Assessment (PDRA) Core Group Meeting for TD “MayMay” conducted by RDRRMOC via Zoom on 11 October 2022, 5:30 PM.

? Disseminated code white alert to PHOs, PDOHs and DOH Hospitals.

? Conducted continuous coordination with PHOs and PDOHs.

MGB3

? Attended the Pre-Disaster Risk Assessment (PDRA) Analyst Group Meeting for TD “MayMay” conducted by RDRRMOC via Zoom on 11 October 2022, 3:00 PM.

? Attended the Pre-Disaster Risk Assessment (PDRA) Core Group Meeting for TD “MayMay” conducted by RDRRMOC via Zoom on 11 October 2022, 5:30 PM.

? Disseminated advisories on Landslide prone areas

PAGASA PRFFWC

? Attended the Pre-Disaster Risk Assessment (PDRA) Analyst Group Meeting for TD “MayMay” conducted by RDRRMOC via Zoom on 11 October 2022, 3:00 PM.

? Attended the Pre-Disaster Risk Assessment (PDRA) Core Group Meeting for TD “MayMay” conducted by RDRRMOC via Zoom on 11 October 2022, 5:30 PM.

? Continuous monitoring of weather condition in the region.

AURORA LDRRMC

? Attended the Pre-Disaster Risk Assessment (PDRA) Analyst Group Meeting for TD “MayMay” conducted by RDRRMOC via Zoom on 11 October 2022, 3:00 PM.

? Attended the Pre-Disaster Risk Assessment (PDRA) Core Group Meeting for TD “MayMay” conducted by RDRRMOC via Zoom on 11 October 2022, 5:30 PM.

? Issued PDRRMC Memo No. 2022-16 re Provincewide Suspension of Classes effective 12 October 2022

- ? Conducted Pre-Disaster Risk Assessment Meeting (PDRA) with members of the Provincial DRRM Council and key agencies via teleconference (Zoom)
- ? Solicited the support and commitment of the PDRRMC Members to undertake their mandates and responsibilities in preparations for Tropical Depression "MAYMAY" particularly prepositioning of manpower, vehicle, heavy equipment, food and non-food items, medicines, and other resources
- ? Reported their available resources for Tropical Depression "MAYMAY".
- ? Directed PCG to implement of "No Sailing Policy", as per Gale Warning in the coastal waters of the province to inform that sea travel is risky for all types of sea crafts.
- ? Requested for open communication through PDRRMC, wait for the updates and further instructions,
- ? Directed Philippine Red Cross to provide hot meals for internally displaced persons (evacuees) and ensured availability of tarpaulin mats.
- ? Directed PSWDO to request additional funds and augmentation for the prepositioning of Food and Non-Food Items.
- ? Directed Provincial Health Office, to ensure the availability of Medicines and medical supplies for emergency use.
- ? Directed other concerned agencies to submit reports and available resources in relation to TD MayMay
- ? Submitted Situational Report for TD MAYMAY, October 12, 2022
- ? Issued PDRRMC Memorandum No. 2022-16 re: Suspension of Classes in all Public and Private Schools in All Levels in the Province of Aurora on October 12, 2022" due to Tropical Depression "MAYMAY" to ensure the public welfare and safety of the people.
- ? Issued PDRRMC Memorandum No. 2022-15 re: Preparedness Measures for TD MAYMAY and Raising of Alert Status of the Provincial Disaster Risk Reduction and Management Operation Center (PDRRMOC) from White to Red due to TD MAYMAY.
- ? Closely monitored weather conditions and situation update within AOR
- ? Lifted the suspension of classes for Municipalities without Tropical Cyclone Signal effective 13 October 2022

BATAAN PDRRMC

- ? Attended the Pre-Disaster Risk Assessment (PDRA) Analyst Group Meeting for TD "MayMay" conducted by RDRRMOC via Zoom on 11 October 2022, 3:00 PM.
- ? Attended the Pre-Disaster Risk Assessment (PDRA) Core Group Meeting for TD "MayMay" conducted by RDRRMOC via Zoom on 11 October 2022, 5:30 PM.
- ? Conducted continuous monitoring within AOR

BULACAN PDRRMC

- ? Attended the Pre-Disaster Risk Assessment (PDRA) Analyst Group Meeting for TD "MayMay" conducted by RDRRMOC via Zoom on 11 October 2022, 3:00 PM.
- ? Attended the Pre-Disaster Risk Assessment (PDRA) Core Group Meeting for TD "MayMay" conducted by RDRRMOC via Zoom on 11 October 2022, 5:30 PM.
- ? Activated Operation Listo
- ? Activated Incident Management Team (IMT)
- ? Conducted coordination with Provincial Social Welfare and Development Office (PSWDO) with regards to evacuation centers and food items
- ? Conducted coordination with Meralco, Prime Water and Telco regarding their service during inclement weather
- ? Prepositioned of personnel and resources
- ? Conducted monitoring of TROPICAL DEPRESSION "MAYMAY" using DOST PAGASA, Windytv, Typhoon 2000 and NoGaps. PAGASA Weather Bulletin/Angat, Ipo and Bustos Dam updates
- ? Disseminated advisories to all C/MDRMMOs, Member Agencies, NGOs, GAs and other partners.
- ? Conducted regular reading/receiving of observation from rain gauges and water level stations located in different areas in the province.
- ? Conducted monitoring of the situation through radio, TV, telephone, and send messages to all volunteer groups thru email and social media
- ? Conducted continuous coordination with all concerned
- ? Closely monitored weather conditions and situation update within AOR
- ? Activated EPR Bravo Protocol and Blue Alert Status

NUEVA ECIJA PDRRMC

- ? Attended the Pre-Disaster Risk Assessment (PDRA) Analyst Group Meeting for TD "MayMay" conducted

by RDRRMOC via Zoom on 11 October 2022, 3:00 PM.

? Attended the Pre-Disaster Risk Assessment (PDRA) Core Group Meeting for TD “MayMay” conducted by RDRRMOC via Zoom on 11 October 2022, 5:30 PM.

? Conducted the monitoring of severe weather condition

? Disseminated PAGASA Tropical Cyclone Bulletin #1.

? Initiated to record the progress of Tropical Depression “Maymay”.

? Conducted Provincial PDRA

? Conducted close monitoring and continuous dissemination and relaying of PAGASA, RDRRMC3 and OCD3 issuances and advisories to City and Municipal LDRRMOs, PDRRMC member Agencies thru real-time online group chat and to the general public thru social media.

? Conducted close monitoring and coordination with City and Municipal LDRRMOs for their preparedness measures in their area of responsibility for the possible effects of tropical depression “Maymay”.

? Issued Office Memorandum No. 10-1 Raising the Alert Status of the 24/7 PDRRMO OpCen and directed all PDRRMO Personnel to physically report to the PDRRM Office to be on standby alert.

? Pre-positioned equipment and supplies that may be needed in case of response to the effects of tropical depression “Maymay”.

? Closely monitored weather conditions and situation update within AOR

PAMPANGA PDRRMC

? Attended the Pre-Disaster Risk Assessment (PDRA) Analyst Group Meeting for TD “MayMay” conducted by RDRRMOC via Zoom on 11 October 2022, 3:00 PM.

? Attended the Pre-Disaster Risk Assessment (PDRA) Core Group Meeting for TD “MayMay” conducted by RDRRMOC via Zoom on 11 October 2022, 5:30 PM.

? Activated Operations Center to Blue Alert Status

? Issued Advisories and Memorandums to PDRRMC and LDRRMOs on 11 October 2022, PDRRMC Memorandum 127 – Preparedness Activities and Continuous Monitoring re: TD Maymay for PDRRMC Members

? Issued PDRRMC Memorandum 128 – Preparedness Activities and Continuous Monitoring re: TD Maymay for City/ Municipal Mayors, thru C/MDRRMOs

? Issued PDRRMC Memorandum 129 - Conduct of Pre- Disaster Risk Assessment Meeting re: Tropical Depression “MAYMAY” for PDRA Core Group Members

? Issued PDRRMC Memorandum 131 - Alert Activation of the Pampanga Provincial Disaster Risk Reduction and Management (PDRRM) Emergency Operations Center re: Monitoring of Tropical Depression "MAYMAY" for PDRRMC Members

? Issued PDRRMC Memorandum 132 - Alert Activation of the Pampanga Provincial Disaster Risk Reduction and Management (PDRRM) Emergency Operations Center re: Monitoring of Tropical Depression "MAYMAY" for City/ Municipal Mayors, thru C/MDRRMOs

? Issued PDRRMC Memorandum 133 - Reiteration of the Alert Activation of the Pampanga Provincial Disaster Risk Reduction and Management (PDRRM) Emergency Operations Center and Deployment of Duty Detailed Officers for the Monitoring of Tropical Depression “Maymay” for PEO, PHO, PIO, and PSWDO

? Conducted Provincial Pre-Disaster Risk Assessment (PDRA) Meeting re: Tropical Depression “MAYMAY” at PDRRMO Building, Capitol Compound, CSFP via zoom:

? Closely monitored weather conditions and situation update within AOR

TARLAC PDRRMC

- Maintained PDRRMC on Alert Status and in constant coordination with LDRRMCs and partner agencies, closely monitoring the situation.

- Attended the Pre-Disaster Risk Assessment of the Regional DRRM Council Analyst Group.

- Conducted coordination with TPPO, TOG3- PAF, 3rd Mechanized Infantry Battalion, 522ECB, DPWH, PEO and PEPO for pre-positioning and possible deployment of assets and personnel if the need arises.

- Issued advisories to all LDRRMOs to be on alert status and to closely monitor the situation in their AOR.

- Disseminated sitreps to PGO/OCD and other concerned offices and agencies via telephone calls, fax, SMS and thru email and social media

ZAMBALES PDRRMC

? Attended the Pre-Disaster Risk Assessment (PDRA) Analyst Group Meeting for TD “MayMay” conducted by RDRRMOC via Zoom on 11 October 2022, 3:00 PM.

? Attended the Pre-Disaster Risk Assessment (PDRA) Core Group Meeting for TD “MayMay” conducted by RDRRMOC via Zoom on 11 October 2022, 5:30 PM.

ANGELES CITY DRRMC

? Attended the Pre-Disaster Risk Assessment (PDRA) Analyst Group Meeting for TD “MayMay” conducted by RDRRMOC via Zoom on 11 October 2022, 3:00 PM.

? Attended the Pre-Disaster Risk Assessment (PDRA) Core Group Meeting for TD “MayMay” conducted by RDRRMOC via Zoom on 11 October 2022, 5:30 PM.

OLONGAPO CITY DRRMC

? Coordinated with concerned agencies regarding the situation

? Posted weather advisories to their social media accounts

? Conducted close coordination with OCD3

? Conducted continuous within AOR

CALABARZON

OCD CALABARZON

- Spearheaded conduct of Pre-Disaster Risk Assessment (PDRA) Analyst and Core Group Meeting ICOW Tropical Depression “MAYMAY” on 11 October 2022 at 2:00 PM via Zoom
- Issued RDRRMOC Memorandum No. 144 to all RDRRMOC CALABARZON Pre-Disaster Core Group Member-Agencies and LDRRMCs dated 11 October 2022 re Conduct of Pre-Disaster Risk Assessment (PDRA) Analyst AND Core Group Meeting in connection with Tropical Depression “MAYMAY”
- Issued RDRRMOC Memorandum No. 144 to all RDRRMOC CALABARZON Pre-Disaster Core Group Member-Agencies and LDRRMCs dated 11 October 2022 re Conduct of Pre-Disaster Risk Assessment (PDRA) Analyst AND Core Group Meeting in connection with Tropical Depression “MAYMAY”
- Attended the NDRRM EOC Weather Updating Meetings.
- Continuous sending of warning, bulletins, and advisories from DOST-PAGASA, DENR-MGB and other warning-agencies through CALABARZON DRRMOs Group Chat, emails and Facebook page;
- Continuous monitoring and coordinating with CALABARZON P/C/MDRRMOs RDRRMOC member agencies re situations in their respective AOR.

DILG CALABARZON

- Dissemination of Advisories from DILG Codix
- Attended PDRA and Analyst and Core Group Meeting ICOW Tropical Depression “MAYMAY” on 11 October 2022 at 2:00 PM via Zoom
- Monitoring of Situation
- Issued Urgent Memorandum to all Provincial/HUCD Directors regarding the Activation of the Emergency Operations Center and Disaster Online Reporting and Monitoring System (DORMS) for Tropical Depression Maymay.

DOH CALABARZON

- Attended PDRA and Analyst and Core Group Meeting ICOW Tropical Depression “MAYMAY” on 11 October 2022 at 2:00 PM via Zoom
- Monitoring of situation

DSWD CALABARZON

- The FOs Emergency Operations Center (EOC) including the Quick Response Teams (QRTs) were placed on alert status to monitor the possible effects of the weather disturbance in the CALABARZON Region.
- The 1,144 members of the Regional and Provincial Quick Response Teams (R PQRTs) trained on Camp Coordination and Camp Management (CCCM), Rapid Damage Assessment and Needs Analysis (RDANA), Incident Command System (ICS), Emergency Operations Center (EOC) Management, Emergency Telecommunications and Psychosocial Processing are placed on standby alert status and were advise for possible deployment and disaster duty.
- The Local Social Welfare and Development Offices (LSWDOs) in the identified flood, landslide and storm surge-prone areas were advised to undertake pre-emptive evacuation.
- The members of the Regional Response Cluster were advised to ensure that resources are available should the need arise.
- The Field Office is closely coordinating with RDRRMC IV-A Operations Center, PDRRMCs of Cavite, Laguna, Rizal, and Quezon for any updates regarding the situation.
- The FOs EOC is continuously conducting weather monitoring through DOST-PAGASA social media pages and disseminate the same to the members of the QRTs.
- Release of Situational Report and DROMIC Report within the set timeline
- A total of 21,227 Family Food Packs worth ₱13,111,056.65 are available at the Field Office warehouses and satellite houses while a total of ₱5,952,913.60 worth of raw materials that can produce a total of 11,054 Family Food Packs are also available at the Field Office.
- Meanwhile, a total of ₱33,893,078.00 worth of Non-Food Items are stored at the Field Office Warehouse.
- The Field Office IV-A has ₱ 605,950.00 standby funds with ongoing procurement of additional raw materials. Further, the FO awaits for the Central Office's approval of the Five Million Pesos (₱ 5,000,000.00) standby funds for the additional procurement of welfare goods and water.
- Attended the Pre-Disaster Risk Assessment conducted by the Office of Civil Defense CALABARZON
- Coordinated with the Office of the DRMG Bureau Director, for the delivery of 10,000 Family Food Packs to be prepositioned in the identified high-risk areas.
- Coordinated with DRMB for the status of the funds requested for the procurement of raw materials to be utilized in the production of additional family food packs.
- Coordinated with the Local Social Welfare and Development Offices (LSWDOs) in the identified landslide, storm surge and flood-prone areas to prepare their respective evacuation centers and conduct pre-emptive evacuation if need arises.

DPWH CALABARZON

BATANGAS FIRST, BATANGAS SECOND, BATANGAS THIRD BATANGAS FOURTH, CAVITE FIRST, CAVITE SECOND, CAVITE THIRD, LAGUNA FIRST,LAGUNA SECOND, LAGUNA THIRD, RIZAL FIRST, RIZAL SECOND, QUEZON FIRST, QUEZON SECOND, QUEZON THIRD, QUEZON FOURTH

- Equipment and manpower are prepositioned and ready for deployment.
- Continuous monitoring of national roads and bridges.
- Attended PDRA and Analyst and Core Group Meeting ICOW Tropical Depression "MAYMAY" on 11 October 2022 at 2:00 PM via Zoom
- Regular submission of Situation Reports to RDRRMC

DOST PAGASA

- Provided situation updates during the RDRRMC PDRA Meeting and Virtual EOC Briefings

PCG - STL

- Attended PDRA and Analyst and Core Group Meeting ICOW Tropical Depression "MAYMAY" on 11 October 2022 at 2:00 PM via Zoom
- Issued Sea Travel Advisory re suspension of trips
- Monitor significant slant relevant info re tropical cyclone

PRO 4A

- Attended PDRA and Analyst and Core Group Meeting ICOW Tropical Depression "MAYMAY" on 11 October 2022 at 2:00 PM via Zoom
- Coordinate with corresponding Local Disaster Risk Reduction and Management Councils (LDRRMCs) and Local Government Units (LGUs) to undertake necessary measures against hazards brought about by this weather condition, pre-disaster related activities, and other preparedness/precautionary measures relative to the weather disturbances affecting the AOR
- Monitor weather forecasts, rainfall/thunderstorm advisories, and other severe weather information specific to your areas of responsibility
- Conduct information operations to warn/advise the public to take appropriate measures
- Activate your Provincial and City/Municipal Disaster Incident Management Task Group (DIMG), preposition SAR teams/assets in and implement preemptive evacuation of affected areas, if situation warrants
- Adherence to health protocols in all response operations/activities shall be observed at all times to avoid the risk of COVID-19 transmission

Quezon PDRRMC

PDRRMO

- Activated EOC
- Preparation/Inventory of Search and Rescue Equipment.
- Conducted Pre-Disaster Risk Assessment Meeting; reiterated conduct of pre-emptive evacuation
- Continuously monitor water courses, rivers and tributaries
- Continuous dissemination of weather forecasts to all LDRRMCs through SMS email, and social networking sites.
- Continuous coordination with LDRRMOs regarding the status of their Area of Responsibility
- All Ports monitoring
- Resources Mobilization
- Convene PDRA among council members
- Raised Alert Status to Red
- Conducted Pre-Disaster Risk Assessment Meeting among Council Members;
- Deployed 1 units of VSAT and Satellite phone in Brgy. Umiray in General Nakar and General Emergency Operations Center

ATIMONAN MDRRMO

- Activation of EOC
- Continuous monitoring of weather updates issued by the DOST-PAGASA;
- Continuous dissemination of Weather Bulletin
- Updates/Warnings/Advisories;
- Preparation of Necessary Rescue Equipment
- Information dissemination within AOR IMT/EOC on stand-by

ALABAT MDRRMO

- Continuous monitoring of weather updates issued by the DOST-PAGASA;
- Continuous dissemination of Weather Bulletin
- Updates/Warnings/Advisories;
- Preparation of Necessary Rescue Equipment
- Information dissemination within AOR

BUENAVISTA MDRRMO

- Activation of EOC
- Continuous monitoring of weather updates issued by the DOST-PAGASA;
- Continuous dissemination of Weather Bulletin
- Updates/Warnings/Advisories;
- Preparation of Necessary Rescue Equipment
- Information dissemination within AOR

BURDEOS MDRRMO

- Activation of EOC
- Continuous monitoring of weather updates issued by the DOST-PAGASA;

- Continuous dissemination of Weather Bulletin
- Updates/Warnings/Advisories;
- Preparation of Necessary Rescue Equipment
- Information dissemination within AOR

CALAUAG MDRRMO

- Activation of EOC
- Continuous monitoring of weather updates issued by the DOST-PAGASA;
- Continuous dissemination of Weather Bulletin
- Updates/Warnings/Advisories;
- Preparation of Necessary Rescue Equipment
- Information dissemination within AOR

CATANAUAN MDRRMO

- Activation of EOC
- Continuous monitoring of weather updates issued by the DOST-PAGASA;
- Continuous dissemination of Weather Bulletin
- Updates/Warnings/Advisories;
- Preparation of Necessary Rescue Equipment
- Information dissemination within AOR

DOLORES MDRRMO

- Activation of EOC
- Continuous monitoring of weather updates issued by the DOST-PAGASA;
- Continuous dissemination of Weather Bulletin
- Updates/Warnings/Advisories;
- Preparation of Necessary Rescue Equipment
- Information dissemination within AOR

GENERAL LUNA MDRRMO

- Activation of EOC
- Continuous monitoring of weather updates issued by the DOST-PAGASA;
- Continuous dissemination of Weather Bulletin
- Updates/Warnings/Advisories;
- Preparation of Necessary Rescue Equipment
- Information dissemination within AOR

GENERAL NAKAR MDRRMO

- Yesterday, (October 10, 2022), supplementary 500 boxes of Family Food Packs were transported & pre-positioned to Brgy Umiray as DOST PAGASA estimated that LPA's track will be heading to Northern part of General Nakar;
- Information dissemination for weather update was relayed to BDRRMCs thru their base radios;
- BDRRMCs of Baybay Clustered Barangays were activated; BDRRMCs (remaining) were alerted;
- Coordinated with MEO & MSWDO.
- Department' Head Meeting cum EXECOM Meeting was held around 11:00am today advising concerned agencies & departments to perform necessary preparedness measures;
- Weather update was relayed to BDRRMCs thru their base radios;
- BERTs of Baybay Clustered barangays were detailed to their Barangay EOCs;
- Baybay Clustered Barangays were advised not to venture to the open sea;

INFANTA MDRRMO

- Activation of EOC
- Continuous monitoring of weather updates issued by the DOST-PAGASA;
- Continuous dissemination of Weather Bulletin
- Updates/Warnings/Advisories;
- Preparation of Necessary Rescue Equipment
- Information dissemination within AOR
- Prepositioned all rescue equipment
- Continuous monitoring of water level at Agos River and Flood Watch Point at Brgy. Banugao and Brgy. Magsaysay, respectively.
- Continuous dissemination of weather bulletins through social media account.
- Distributed food packs to stranded passengers.

JOMALIG MDRRMO

- Conduct of bandilyo and pre-emptive evacuation especially coastal areas
- Preparation of evacuation sites
- Prepositioning of relief goods in 5 brgy's
- Activation of EOC/Continuous monitoring for TD "MAYMAY"

LUCBAN MDRRMO

- Activation of EOC
- Continuous monitoring of weather updates issued by the DOST-PAGASA;
- Continuous dissemination of Weather Bulletin
- Updates/Warnings/Advisories;
- Preparation of Necessary Rescue Equipment
- Information dissemination within AOR

MACALELON MDRRMO

- Activation of EOC
- Continuous monitoring of weather updates issued by the DOST-PAGASA;
- Continuous dissemination of Weather Bulletin
- Updates/Warnings/Advisories;
- Preparation of Necessary Rescue Equipment
- Information dissemination within AOR

MAUBAN MDRRMO

- Activation of EOC
- Continuous monitoring of weather updates issued by the DOST-PAGASA;
- Continuous dissemination of Weather Bulletin
- Updates/Warnings/Advisories;
- Preparation of Necessary Rescue Equipment
- Information dissemination within AOR

MULANAY MDRRMO

- Activation of EOC
- Continuous monitoring of weather updates issued by the DOST-PAGASA;
- Continuous dissemination of Weather Bulletin
- Updates/Warnings/Advisories;
- Preparation of Necessary Rescue Equipment
- Information dissemination within AOR

SAMPALOC MDRRMO

- Activation of EOC
- Continuous monitoring of weather updates issued by the DOST-PAGASA;
- Continuous dissemination of Weather Bulletin
- Updates/Warnings/Advisories;
- Preparation of Necessary Rescue Equipment
- Information dissemination within AOR

SAN ANDRES MDRRMO

- Activation of EOC
- Continuous monitoring of weather updates issued by the DOST-PAGASA;
- Continuous dissemination of Weather Bulletin
- Updates/Warnings/Advisories;
- Preparation of Necessary Rescue Equipment
- Information dissemination within AOR

SAN ANTONIO MDRRMO

- Activation of EOC
- Continuous monitoring of weather updates issued by the DOST-PAGASA;
- Continuous dissemination of Weather Bulletin
- Updates/Warnings/Advisories;
- Preparation of Necessary Rescue Equipment
- Information dissemination within AOR

SAN NARCISO MDRRMO

- Activation of EOC
- Continuous monitoring of weather updates issued by the DOST-PAGASA;
- Continuous dissemination of Weather Bulletin
- Updates/Warnings/Advisories;
- Preparation of Necessary Rescue Equipment
- Information dissemination within AOR

PAGBILAO MDRRMO

- Activation of EOC
- Continuous monitoring of weather updates issued by the DOST-PAGASA;
- Continuous dissemination of Weather Bulletin
- Updates/Warnings/Advisories;
- Preparation of Necessary Rescue Equipment
- Information dissemination within AOR

PADRE BURGOS MDRRMO

- Activation of EOC
- Continuous monitoring of weather updates issued by the DOST-PAGASA;
- Continuous dissemination of Weather Bulletin
- Updates/Warnings/Advisories;
- Preparation of Necessary Rescue Equipment
- Information dissemination within AOR

PANULUKAN MDRRMO

- Activation of EOC
- Continuous monitoring of weather updates issued by the DOST-PAGASA;
- Continuous dissemination of Weather Bulletin
- Updates/Warnings/Advisories;
- Preparation of Necessary Rescue Equipment
- Information dissemination within AOR

PATNANUNGAN MDRRMO

- Activation of EOC
- Continuous monitoring of weather updates issued by the DOST-PAGASA;
- Continuous dissemination of Weather Bulletin
- Updates/Warnings/Advisories;
- Preparation of Necessary Rescue Equipment
- Information dissemination within AOR

POLILIO MDRRMO

- Activation of EOC
- Continuous monitoring of weather updates issued by the DOST-PAGASA;
- Continuous dissemination of Weather Bulletin
- Updates/Warnings/Advisories;
- Preparation of Necessary Rescue Equipment
- Information dissemination within AOR
- Advised all Polillo ERT to be on standby
- Prepositioned all rescue vehicles, equipment, diesel and food supplies for possible response operations

PITOGO MDRRMO

- Activation of EOC
- Continuous monitoring of weather updates issued by the DOST-PAGASA
- Continuous dissemination of Weather Bulletin
- Updates/Warnings/Advisories;
- Preparation of Necessary Rescue Equipment
- Information dissemination within AOR

LOPEZ MDRRMO

- Activation of EOC

- Continuous monitoring of weather updates issued by the DOST-PAGASA;
- Continuous dissemination of Weather Bulletin
- Updates/Warnings/Advisories;
- Preparation of Necessary Rescue Equipment
- Information dissemination within AOR

QUEZON MDRRMO

- Activation of EOC
- Continuous monitoring of weather updates issued by the DOST-PAGASA;
- Continuous dissemination of Weather Bulletin
- Updates/Warnings/Advisories;
- Preparation of Necessary Rescue Equipment
- Information dissemination within AOR

SARIAYA MDRRMO

- Activation of EOC
- Continuous monitoring of weather updates issued b- the DOST-PAGASA;
- Continuous dissemination of Weather Bulletin
- Updates/Warnings/Advisories;
- Preparation of Necessary Rescue Equipment
- Information dissemination within AOR

TAYABAS MDRRMO

- Advised to take precautions and vigilant on the weather disturbance and updates.
- Monitored the communities continuously.
- Encouraged the barangays to be prepared the possible evacuation centers.

TIAONG MDRRMO

- Activation of EOC
- Continuous monitoring of weather updates issued by the DOST-PAGASA;
- Continuous dissemination of Weather Bulletin
- Updates/Warnings/Advisories;
- Preparation of Necessary Rescue Equipment
- Information dissemination within AOR

REAL MDRRMO

- Activation of EOC
- Continuous monitoring of weather updates issued by the DOST-PAGASA;
- Continuous dissemination of Weather Bulletin
- Updates/Warnings/Advisories;
- Preparation of Necessary Rescue Equipment
- Information dissemination within AOR

UNISAN MDRRMO

- Activation of EOC
- Continuous monitoring of weather updates issued by the DOST-PAGASA;
- Continuous dissemination of Weather Bulletin
- Updates/Warnings/Advisories;
- Preparation of Necessary Rescue Equipment
- Information dissemination within AOR

PCG Northern Quezon

- All personnel of station and sub station are placed on heightened alert status
- Deployable response group (DRG) and equipment are on standby status
- All sub station conducted shore patrol operation within coastal Baranggays in the AOR

Rizal PDRRMC

MORONG MDRRMC

- The Emergency Operations Center (EOC) activated on Red Alert Status
- o LGU Personnel/ DRRMO on 24/7 Operations
- o Monitoring weather bulletin from PAGASA-DOST
- o Local IMT on standby
- o Continuous coordination with Local Responders, PNP, BFP, PCG and AFP
- At 2PM, Conducted Pre-Disaster Risk Assessment Via Zoom (ID 345 577 6695 PW: PDRA)
- Coordinated possible response efforts with members of BDRRMC and Engineering Office, PNP, BFP
- Continuous dissemination of DOST-PAGASA Weather Update, Bulletins and
- Advisories to official social media accounts (FB Page) of the LDRRMO and LGU Morong.
- Informed LDRRMC/ BDRRMC on weather updates, advisories, and bulletins through group chat (Messenger)
- LDRRMO ERT on monitor in all identified flood prone areas, Morong River, Sakayin Creek, Calero Creek, Lagundi River. g. RETT on standby. h. Coordinated MSWDO for activation of F/NFI, CCCM cluster.
- o DAFAC Forms readied
- Emergency Transport Rescue Vehicles on Standby
- Generator Sets/ Power-saw and rescue equipment on standby
- 20 Life Vest will be deployed to Brgy CCL
- 90 Modular Tents readied
- SRR Team on standby
- MHO and BHERTS will ensure that MPHS are observed during evacuation
- Continuous monitoring of water level along waterways

MORONG PNP

- Attended PDRA
- Monitor flood prone areas
- SAR Team/ Water Rescue Team members on standby

MORONG BFP

- Attended PDRA
- Monitor flood prone areas
- SAR Team/ Water Rescue Team members on standby

BDRRMC

- Attended PDRA
- Barangay EOC Activated
- Active monitoring
- Monitor water levels
- Activate SRR teams
- Check and readied rescue equipment and vehicle

KABALIKAT CVIVCOM 51 CHAPTER

- Standby to support radio communication needs.

CAR



Office of Civil Defense - CAR

- Issued Cordillera RDRRMC Memorandum No. 81 re: Preparedness/Response Preparedness Measures for Tropical Depression "MAYMAY", Shearline, and Tropical Depression Outside Philippine Area of Responsibility (PAR) amidst COVID-19 Pandemic
- Close coordination with the Local Disaster Risk Reduction and Management Councils (LDRRMCs) and council members of the Cordillera RDRRMC on the following concerns:
 - a) Monitored incidents;
 - b) Local weather situations/status;
 - c) Road networks conditions;
 - d) Alert status of LDRRMOs and council members; and

e) Other disaster related reports/incidents.

-Active spearheading of the 24/7 skeletal force manning of the Cordillera RDRRMC Emergency Operations Center.

-Coordination with member-agencies like PAGASA Baguio Synoptic Station and DPWH-CAR and continuously sending advisories to the public, LDRRMCs and member-agencies of the Cordillera RDRRMC.

- Lead in the information campaign and issuance of advisories thru textblast and social media.

- The Office of Civil Defense – CAR, in partnership with the Peoples’ Television – Cordillera (PTV-CAR), is now airing Emergency Broadcast System disseminated to the general public through digital TV applications and online platforms. This is a collaborative initiative of OCD-CAR and PTV-CAR to enhance end-to-end early warning systems in the region.

- Convened the Pre-Disaster Risk Assessment for the Cordillera RDRRMC and LGUs for the Tropical Depression "MAYMAY", Tropical Depression Outside PAR, and Shearline on Oct 12, 2022 at 02:00 PM.

- Joined the NDRRMC Weather update and monitoring today, 13 October 2022 at 9:00 AM.



Department of the Interior and Local Government - CAR

Directives to DILG Field Offices

1. Activate your respective Emergency Operations Center (EOC) and Disaster Operations Reporting and Monitoring System (DORMS) effective 1:00 PM, 12 October 2022;
2. Advise concerned LGUs to establish critical preparedness actions based on the Operation LISTO Protocols, and DILG Memorandum Circular No. 2020-125 - LISTO SA TAG-ULAN AT COVID-19: Preparedness Measures of LGUs for the Rainy Season CY 2020, and prioritize the repositioning of supplies, equipment and personnel for response;
3. Ensure that LGUs are actively carrying out actions enjoined in Operation LISTO Protocols, and DILG Memorandum Circular No. 2020 125 - LISTO SA TAG-ULAN AT COVID-19: Preparedness Measures of LGUs for the Rainy Season CY 2020, and more, if necessary, to prepare communities, especially those in low-lying and/or flood- and landslide-prone areas, highways, riverbanks and coastal areas, including fishermen;
4. Remind LGUs to assess the structural integrity of the structures that will be used for evacuation and other related purposes, and ensure that they can withstand the strong winds brought about by TD MAYMAY.
5. Continue to monitor all PAGASA weather advisories and typhoon bulletins via <http://bagong.pagasa.dost.gov.ph>, the Met-Hydro Decision Support InfoSys <https://v2-cloud.meteopilipinas.gov.ph/>, as well as the ASTI Philsensors website <http://philsensors.asti.dost.gov.ph/>, and the MGB Geo-Hazard Web Portal at <http://gdis.mgb.gov.ph/mgbpublic/> for additional information;
6. Monitor a new tool that can be used to generate indicative hazard assessment reports on the user's specified location via <https://hazardhunter.georisk.gov.ph/>;
7. Assist the RDRRMC in coordinating with LGUs and ensure that existing LGU covid-19 testing requirements will not hamper and/or delay the entry, passage and operations of all government and the private sector disaster response personnel;
8. Cause the widest dissemination of this memorandum and other relevant advisories; and
9. Observe all existing protocols, including Proof of Service.

Advice to LGUs

1. Activate concerned Barangay DRRMCs for early warning measures and vigilant monitoring of areas with settlements at the base of sliding slopes or ridges with manifestations of rockslide/landslide, tension cracks, and areas identified as very high/critical landslide zones;
2. Vigilant monitoring and reporting of weather disturbances and other incidents;
3. Continuously inform and advise all communities thru, but not limited to, the local television and radio stations, of situation updates and preparedness actions of the localities;
4. Intensify the use of social media platforms for public information;

5. Monitor with vigilance the level of river waters and settlements in low-lying areas such as ricelands or near riverbanks, which have experienced recent and repeated flooding;
6. Vigilant monitoring for possible riverbank erosion and shift of river flow direction;
7. Monitor, and prepare the necessary critical preparedness actions for the possible overflow of dams and sudden release of water that may affect the communities;
8. Implement PREEMPTIVE EVACUATION in areas with high to very high susceptibility to storm surge, floods and landslides, especially residents whose dwellings are susceptible to damage due to strong winds;
9. Ensure that physical distancing is always observed in the evacuation centers;
10. Ensure the availability of sanitation stations in the evacuation centers;
11. Ensure that clean, running water and hand soaps are always available;
12. Constantly remind evacuees to always properly wear their face masks, even inside evacuation centers;
13. Ensure the availability of 70% ethyl or isopropyl alcohol and hand sanitizers;
14. Ensure that doctors and other emergency response personnel are prepositioned in clusters of evacuation centers;
15. Ensure that evacuation centers are properly and regularly disinfected;
16. Ensure that communication lines are working properly;
17. Restrict or ban tourist activities such as, but not limited to, mountaineering, hiking, surfing, diving, etc., within their areas of jurisdiction during this period;
18. Warn small-scale miners to stay in safer grounds and stop all mining activities; and
19. ENFORCE A NO-FISHING POLICY AND ENSURE THAT SEA TRAVEL AND SMALL-SCALE FISHING ACTIVITIES ARE CLOSELY MONITORED AND PROHIBITED;
20. Visit the MGB Geo-Hazard Web Portal at <http://lgsd.mgb.gov.ph/mgbgoogle/> and for additional information.



Department of Science and Technology - Cordillera Administrative Region

- Continuous monitoring and maintaining Community-Based Flood Early Warning Systems (CBFEWS) in coordination with LGUs and DOST-ASTI.
- Monitoring of PAGASA website



PAGASA Baguio Synoptic Station

- Continuously monitoring the area of responsibility and providing weather updates, advisories, and forecasts for dissemination.



Department of Social Welfare and Development Field Office - Cordillera Administrative Region

- As of the reporting period, 67,803 family food packs (FFPs) amounting to PhP 45,238,805.79 and a total of 23,474 Non-Food Items (NFIs) are available, placed all over the region by means of the Relief Prepositioning Agreement (RPA) with the Local Government Units (LGU), and to the DSWD satellite warehouses
- Real-time monitoring of weather updates and information within AOR
- Disaster Response Management Division (DRMD) QRT is on standby at the DRMD Operations Center for

monitoring of AOR.

- Strategically repositioning of goods to disaster prone areas in the region for readily available response.
- Ensures availability of food and non-food resources at the DSWD CAR Regional and Satellite warehouses.
- DRMD Disaster Response focal persons in the provinces are actively monitoring their AOR for any untoward incident.
- Ensure the availability of transportation and communication services ready for deployment.
- Continuous facilitation of RPA's to the LGU's based on guidelines.



Department of Public Works and Highways - Cordillera Administrative Region

- Provides information dissemination on status of road networks.
- Close monitoring of the national (essential) road networks and bridges situations in the Cordillera region through DPWH District Engineering Offices (DEOs).
- Continuous sending of situational reports on national roads and bridges to the Cordillera RDRRMC EOC.



Philippine Information Agency - Cordillera Administrative Region

- Continuous text blasts and advisories.
- PIA personnel are on standby in the provinces.
- In close coordination with the EOC and PDRRMCs.



Province of Apayao

Apayao Provincial DRRMC

- The PDRRMC Emergency Operation Center raised its alert status into RED effective 7:00 AM today, 11 October 2022 for the Tropical Depression *MAYMAY"
- Issued Memorandum Order No. 34 s, 2022: Issued Memorandum Order No. 33 s, 2022 re: Class Suspension from Pre-school to Secondary school level in the Province of Apayao, effective 5:30 AM, 11 October 2022 until further notice
- Issued Memorandum Order No, 35 s, 2022 re: Conduct of Pre-emptive and Forced (Assisted) Evacuation
- Informed the public and lower DRRMC through, PCRRMC SMS & Social Media;
- Advised lower DRRMC to conduct and ensure the availability of stockpile and other non-food items;
- Prepared and ensured the availability and serviceability of DRRM equipment and supplies:
- Conducted monitoring with AR through submission of situational reports and cross communication to volunteers on the ground
- Coordinated with partner agencies on the action to be undertaken by each agency;
- Continuous monitoring of updates from authorized Public Advisory Agency of the Government.
- Submission of Situational Reports to higher DRRMC:

Provincial Health Office

- Continuously monitoring the situation and continuous conduct of monitoring to health facilities within the province of Apayao for any reports on tropical cyclone related incidents.

CAFGU ACTIVE AUXILLARY

- 11 patrol bases in Apayao province are on standby and ready for augmentation;

Apayao Provincial Police Office

- Continuous monitoring of the situation
- Three Search, Rescue and Retrieval Teams are on standby at the Apayao Provincial Head Quarters ready for possible deployment/augmentation

Office of the Provincial Fire Marshall

- One Search, Rescue and Retrieval Team is on standby in every Municipal Fire Station and One Team from the Provincial Office

PSWDO

- Continuous monitoring to all Municipal SWD Office for any reports on IDPs;

Apayao First & Second District Engineering Office

- Continuous monitoring of their Area of Responsibility;

- Continuous situational update dissemination (roads and bridges updates) to all concerned



Province of Kalinga

Kalinga Provincial Disaster Risk Reduction and Management Council

- Spearheading of the 24/7 force manning of the Kalinga Provincial Emergency Operations Center.
- Closed coordination with the city/municipal MDRRM Council & Council members of the PDRRMC on the following concerns:
 - a. Incident monitored
 - b. Local Weather Status
 - c. Road Networks Condition
- Continuously sending advisories to the public, C/MDRRMCs and member-agencies of the PDRRMC
- Continuous coordination and monitoring with the LDRRMO's and other stakeholders.
- Circulation of Memorandum Order No. 2022-12, informing the member-agencies/ City/ Municipal DRRM Council/s, Private Sector, Civil Society Organization (CSOs) and other concerned stakeholders in the alert status of the Kalinga PDRRMC Operation Center into Blue Alert Status.
- Continuous information dissemination on weather advisory and precautionary measures through social media.
- Inventories of stockpiles for food and non-food items.
- Ensure the availability of rescue vehicles, equipment and personnel.

Pasil MDRRMC

- Continuous monitoring on the typhoon's track.
- Raising the Blue Alert Status in the MDRRMC Emergency Operation Center Re; Tropical Depression as per Memo No. 027
- Coordination with other partner agencies and private contractors.
- Issuance of warnings to Barangay Disaster Risk Reduction and Management Council (BDRRMC)
- Water monitoring at Pasil River.



Province of Ifugao

Ifugao Provincial Disaster Risk Reduction and Management Council

- 24/7 duty of the emergency operation center
- Daily monitoring of AOR
- Cascade information dissemination
- Close coordination with PDRRMC members
- Activation of Emergency Operation Center
- There are at least 29 volunteers responders on call,
- Continuity of partnership through MOA with suppliers for immediate relief assistance
- Implement the use of pre-emptive and force evacuation to disaster prone areas



Mountain Province

Mountain Province Provincial DRRMC

- The Mountain Province Emergency Operations Center Heightened its alert status to BLUE for the possible effect of Tropical Depression "MAYMAY within the Area of Responsibility.
- The Provincial Disaster Risk Reduction and Management Council coordinated with MDRRMOs to conduct pre-emptive evacuation and preparedness measures especially to those residing in areas that are identified with high to very high susceptibility to flooding and landslides.
 - Personnel are on standby.
 - Consolidated report from the different MDRRMO and other council members.
 - Monitoring of water level at Chico River.
 - All vehicles are ensured to be at its best condition for possible augmentation
 - Conducted inventory of equipment and tools for response operation.

Provincial Social Welfare and Development Office

- All personnel are on standby in case of evacuation.

- Ensured that relief goods within Mountain Province are sufficient
- Consolidation of reports from the different MSWDO.

Provincial Engineering Office and Provincial Motorpool

- Maintenance section has repositioned all available equipment.
- All drivers are ordered to be on stand- by.
- All heavy equipment is ensured to be at its best condition.

Department of the Interior and Local Government

- Continuous monitoring of the identified municipalities with high to very high susceptible areas for the possible conduct of preemptive evacuation.
- Monitor the presence of LCEs in their jurisdiction
- Continuous communication and coordination with LCEs
- Activated Disaster Online Reporting and Monitoring System (DORMS)
- Disseminated relevant information/updates to the LGU's
- Issued advisory reiterating the conduct of preparedness measures including the conduct of pre-emptive evacuation.

Provincial Governor's Office

- Reminded all responsible personnel to be on hand on checking their preparedness activities.
- Mandated all provincial vehicle holders to ensure that all vehicles are filled up, ready and in good condition.

MOPRECO

- All personnel especially the maintenance personnel are on stand-by for restoration of possible life line damages.

Provincial Health Office

- Medicines are sufficient.
- Ambulances from Hospitals and RHUs are on stand-by.

Department of Science and Technology

- All personnel are on stand-by.
- Quick Response Team on Stand-by in all municipal patrol bases.

ENRO

- Personnel are on stand-by.

ARESCOM

- Personnel are on stand-by.

Municipal DRRMCs

- Monitoring of all BDRRMC's for preparedness measures and status.
- Continuous dissemination of the updates on weather threat through social media and SMS on the early warning and precautions to ensure safety.
- All assets are on standby and ready.
- On-going ocular monitoring of all zones.
- Inventory of logistics to be use and coordinated for suppliers.