

PRE-EMPTIVE EVACUATION



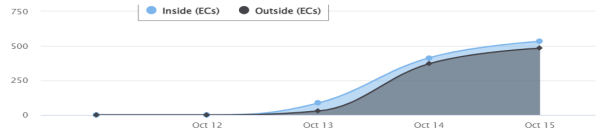
AFFECTED POPULATION



STATUS OF EVACUATION



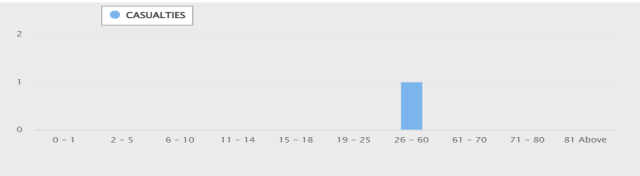
DISPLACEMENT TREND



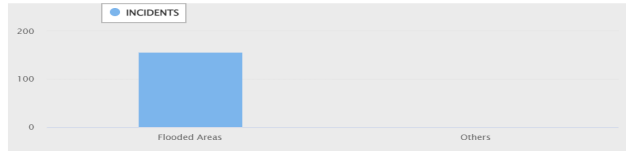
CASUALTIES



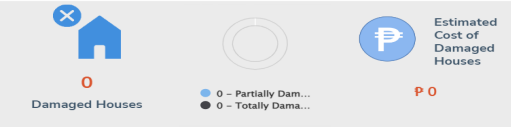
BREAKDOWN OF CASUALTIES PER SEX AND AGE GROUP




RELATED INCIDENTS



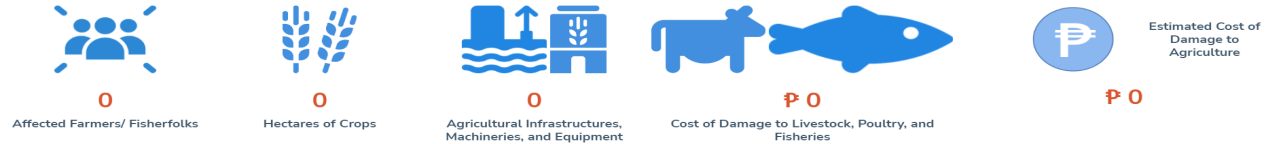
DAMAGED HOUSES



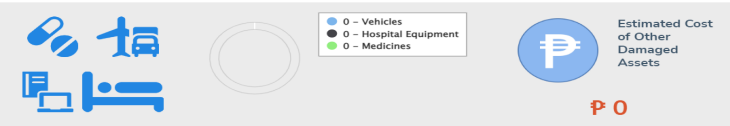
DAMAGE TO INFRASTRUCTURE



DAMAGE TO AGRICULTURE



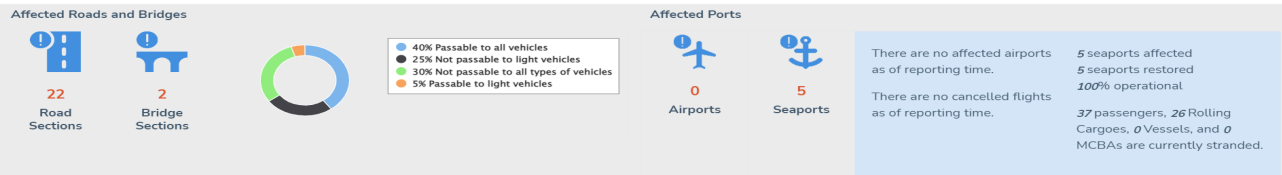
OTHER DAMAGED ASSETS



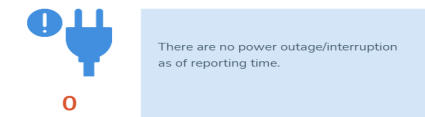
STATE OF CALAMITY



STATUS OF LIFELINES



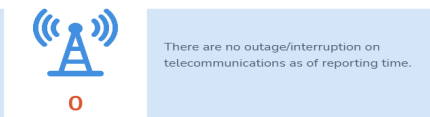
Power



Water Supply



Communication Lines



SUSPENSION OF CLASS AND WORK



ASSISTANCE PROVIDED





Situational Report for TC MAYMAY (2022)

SitRep No. 5 for TD MAYMAY (2022)

October 16, 2022 08:00 am

Situation Overview

11 October 2022

- 12:00 AM: The Low Pressure Area (LPA) East of Casiguran, Aurora developed into Tropical Depression (TD) MAYMAY.

- 4:00 AM: The center of TD MAYMAY was estimated at 300 km East of Casiguran, Aurora with a maximum sustained winds of 45 km/h near the center, gustiness of up to 55 km/h, and central pressure of 1006 hPa while moving Southwestward at 10 km/h.

Tropical Cyclone Wind Signal (TCWS) No. 1 was hoisted in Isabela, Quirino, Nueva Vizcaya, Aurora, Nueva Ecija, and the extreme northern portion of Quezon (General Nakar, Infanta) including Polillo Islands.

- 11:00 AM: TD MAYMAY maintained its strength while moving slowly West Southwestward over the Philippine Sea East of Aurora. Its center was estimated at 285 km East of Casiguran, Aurora with maximum sustained winds of 45 km/h near the center, gustiness of up to 55 km/h, and central pressure of 1002 hPa.

- 5:00 PM: TD MAYMAY remained almost stationary over the Philippine Sea while maintaining its strength. Its center was estimated at 265 km East of Casiguran, Aurora.

- 11:00 PM: TD MAYMAY had slowly moved South Southwestward over the Philippine Sea while maintaining its strength. Its center was estimated at 270 km East of Casiguran, Aurora or 320 km East of Baler, Aurora.

12 October 2022

- 5:00 AM: TD MAYMAY continues to slowly move Southwestward over the Philippine Sea while maintaining its strength. Its center was estimated at 305 km East of Baler, Aurora.

- 11:00 AM: Tropical Depression "MAYMAY" maintains its strength as it remains almost stationary over the Philippine Sea with a maximum sustained winds of 45 km/h near the center, gustiness of up to 55 km/h, and central pressure of 1004 hPa.

TCWS No. 1 was still raised in Isabela, Quirino, Nueva Vizcaya, Aurora, Nueva Ecija, and the extreme northern portion of Quezon (General Nakar and Infanta) including Polillo Islands.

- 5:00 PM: TD MAYMAY is now moving westward while maintaining its strength. Its center was estimated at 180 km East of Casiguran, Aurora.

TCWS No. 1 was hoisted in the eastern portion of Isabela (San Mariano, Dinapigue, San Guillermo, San Pablo, Ilagan City, Benito Soliven, San Agustin, Palanan, Divilacan, Jones, Maconacon, Tumauni, Echague, Cabagan), the eastern portion of Quirino (Maddela, Nagtipunan, Aglipay, Saguday), and the northern portion of Aurora (Casiguran, Dinalungan, Dilasag, Dipaculao)

- 11:00 PM: TD MAYMAY continues to move westward while maintaining its strength. Its center was estimated at 70 km East of Casiguran, Aurora.

13 October 2022

- 5:00 AM: The threat of heavy rainfall continues as "MAYMAY" weakened into a Low Pressure Area. All hoisted Wind Signals are lifted.

RELATED INCIDENTS

The following incidents were reported in some areas of Region 2, CALABARZON, CAR.

REGION	Flooded Areas		
	Flooded	Subsided	Receding
Total	54	79	24
Region 2	53	79	22
CAR	1	0	2

AFFECTED POPULATION

A total of 11,503 families or 43,721 persons were affected. Of which, 32 families or 127 persons were served inside 5 ECs and 200 families or 204 persons were served outside ECs:

Affected Regions	AFFECTED			INSIDE ECs			OUTSIDE ECs	
	Brgy	Families	Persons	No. of ECs	Families	Persons	Families	Persons
TOTAL	196	11,503	43,721	5	32	127	200	204
Region 2	173	10,909	41,918	4	31	125	0	0
CALABARZON	0	0	0	0	0	0	0	0
CAR	23	594	1,803	1	1	2	200	204

CASUALTIES

A total of 1 dead, 0 injured, and 0 missing persons were reported:

REGION	CONFIRMED			FOR VALIDATION			TOTAL REPORTED		
	dead	injured	missing	dead	injured	missing	dead	injured	missing
TOTAL	1	0	0	0	0	0	1	0	0
Region 2	1	0	0	0	0	0	1	0	0

ROADS AND BRIDGES

A total of 23 road sections and 2 bridges were affected. Below is the current status of affected road sections and bridges:

	NOT PASSABLE		PASSABLE (previously reported as not passable and/or one lane passable)	
	ROADS	BRIDGES	ROADS	BRIDGES
GRAND TOTAL	10	2	13	0
Region 2	10	2	6	0
CAR	0	0	7	0

STATUS OF SEAPORTS

A total of 5 seaports were affected. Below is the current status of affected seaports:

REGION	NO. OF SEAPORTS	
	NON-OPERATIONAL	OPERATIONAL (previously reported as non-operational)
GRAND TOTAL	0	5
Region 2	0	0
CALABARZON	0	5
CAR	0	0

STRANDED PASSENGERS, ROLLING CARGOES, VESSELS, MBCAS

Below is the current number of stranded passengers, rolling cargoes, vessels, and motorbancas:

REGION	NO. OF STRANDED			
	PASSENGER	ROLLING CARGOES	VESSELS	MOTORBANCAS
GRAND TOTAL	37	26	0	0
Region 2	0	0	0	0
CALABARZON	37	26	0	0
CAR	0	0	0	0

SUSPENSION OF CLASSES AND WORK

Classes and work were suspended in the following regions:

REGION	No of cities/municipalities	
	CLASSES	WORK
GRAND TOTAL	102	10
Region 2	85	9
CALABARZON	8	1
CAR	9	0

PRE-EMPTIVE EVACUATION

A total of 91 families or 261 persons were pre-emptively evacuated:

REGION	No of Families	No. of Persons
GRAND TOTAL	91	261
Region 2	91	261

ASSISTANCE PROVIDED

The following assistance were provided to Region 2, CAR.

	QTY	UNIT	AMOUNT (PHP)
GRAND TOTAL	8,412	0	4,936,732.53
Family Food Pack	8,412	0	4,936,732.53

RELATED INCIDENTS as of (October 16, 2022 08:00)

REGION PROVINCE CITY/ MUNICIPALITY BARANGAY		TYPE OF INCIDENT	DATE OF OCCURENCE	TIME OF OCCURENCE	DESCRIPTION	ACTIONS TAKEN	REMARKS	STATUS (for flooded areas)
GRAND TOTAL	157							
REGION 2	154							
CAGAYAN	154							
Gonzaga	8							
Casitan		Flooded Areas	10 October 2022	12:00 am	-Knee deep -Residential area -Subsided at 11 October 2022, 05:00PM.		Subsided on 11 October 2022, 05:00 PM	Subsided
Callao Zone 1		Flooded Areas	10 December 2022	05:00 pm	Residential area		Subsided on 12 October 2022	Subsided
Progressive Zone 3		Flooded Areas	10 December 2022	05:00 pm	Residential area		Subsided on 12 October 2022	Subsided
Amunitan Zone 7		Flooded Areas	10 December 2022	05:00 pm	Residential area		Subsided on 12 October 2022	Subsided
Rebecca Zone 1 and 2		Flooded Areas	10 December 2022	05:00 pm	Residential area		Subsided on 12 October 2022	Subsided
Santa Clara Zone 1		Flooded Areas	10 December 2022	05:00 pm	Residential area		Subsided on 12 October 2022	Subsided
Batangan Zone 4,5 and 7		Flooded Areas	10 December 2022	05:00 pm	Residential area		Subsided on 12 October 2022	Subsided
Isca Zone 1,3 and 4		Flooded Areas	10 December 2022	05:00 pm	Residential area		Subsided on 12 October 2022	Subsided
Camalaniugan	10							
Abagao		Flooded Areas	10 November 2022	09:00 am	Knee deep		Residential area Subsided on 14 October 2022 at 4:00 PM	Subsided
Luec		Flooded Areas	10 November 2022	09:00 am	Knee deep		Residential area	Flooded
Tagum		Flooded Areas	10 December 2022	04:00 am	Knee deep			Flooded
Minanga		Flooded Areas	10 December 2022	12:00 pm	Knee deep		Subsided on 14 October 2022 at 4:00 PM	Subsided
Ziminila		Flooded Areas	10 December 2022	12:00 pm	Knee deep		Subsided on 14 October 2022 at 4:00 PM	Subsided
Bulala		Flooded Areas	10 December 2022	12:00 pm	Knee deep		Subsided on 14 October 2022 at 4:00 PM	Subsided
Casili Norte		Flooded Areas	10 December 2022	12:00 pm	Knee deep			Flooded

REGION PROVINCE CITY/ MUNICIPALITY BARANGAY		TYPE OF INCIDENT	DATE OF OCCURENCE	TIME OF OCCURENCE	DESCRIPTION	ACTIONS TAKEN	REMARKS	STATUS (for flooded areas)
Casili Sur		Flooded Areas	10 December 2022	12:00 pm	Knee deep			Flooded
Afunan		Flooded Areas	10 December 2022	12:00 pm	Knee deep		Subsided on 14 October 2022 at 4:00 PM	Subsided
Cullit		Flooded Areas	13 October 2022	07:00 am			Residential Subsided on 14 October 2022 at 4:00 PM	Subsided
Buguey	30							
Balza		Flooded Areas	10 December 2022	05:45 am	.6 meters		Residential area	Flooded
Quinawegan		Flooded Areas	10 December 2022	05:45 am	.3 meters		Residential area	Flooded
San Vicente		Flooded Areas	10 December 2022	05:45 am	.2 meters		Residential area	Flooded
M. Antiporda		Flooded Areas	10 December 2022	05:45 am	.3 meters		Residential area	Flooded
Fula		Flooded Areas	10 December 2022	05:45 am	.3 meters		Residential area	Flooded
Malaweste		Flooded Areas	10 December 2022	05:45 am	.4 meters		Residential area	Flooded
San Juan		Flooded Areas	10 December 2022	05:45 am	.2 meters		Residential area	Flooded
Santa Maria		Flooded Areas	10 December 2022	05:45 am	.1 meters		Residential area	Flooded
Dalaya		Flooded Areas	10 December 2022	05:45 am	.3 meters		Residential area	Flooded
Ballang		Flooded Areas	10 December 2022	02:30 pm	0.2 meters			Flooded
Cabaritan		Flooded Areas	10 December 2022	02:30 pm	0.1 meters			Flooded
Centro		Flooded Areas	10 December 2022	02:30 pm	0.2 meters			Flooded
Centro West		Flooded Areas	10 December 2022	02:30 pm	0.2 meters			Flooded
Leron		Flooded Areas	10 December 2022	02:30 pm	0.2 meters			Flooded
Pattao		Flooded Areas	10 December 2022	02:30 pm	0.1 meters			Flooded
Paddaya Weste		Flooded Areas	10 December 2022	02:30 pm	0.3 meters			Flooded
Remellba		Flooded Areas	10 December 2022	11:00 pm	0.5 meters			Flooded
San Lorenzo		Flooded Areas	10 December 2022	02:30 pm	0.1 meters			Flooded
Tabbac		Flooded Areas	10 December 2022	02:30 pm	0.3 meters			Flooded
Villa Cielo		Flooded Areas	10 December 2022	02:30 pm	0.15 meters			Flooded
Calamegatan		Flooded Areas	13 October 2022	05:00 pm	0.1 meters			Flooded
Maddalero		Flooded Areas	13 October 2022	05:00 pm	0.1 meters			Flooded
Mala Este		Flooded Areas	13 October 2022	05:00 pm	0.2 meters			Flooded
Minanga Este		Flooded Areas	13 October 2022	05:00 pm	0.2 meters			Flooded
Paddaya Este		Flooded Areas	13 October 2022	05:00 pm	0.4 meters			Flooded
San Isidro		Flooded Areas	13 October 2022	05:00 pm	0.15 meters			Flooded
Sta Isabel		Flooded Areas	13 October 2022	05:00 pm	0.2 meters			Flooded
Villa Gracia		Flooded Areas	13 October 2022	05:00 pm	0.25 meters			Flooded

REGION PROVINCE CITY/ MUNICIPALITY BARANGAY		TYPE OF INCIDENT	DATE OF OCCURENCE	TIME OF OCCURENCE	DESCRIPTION	ACTIONS TAKEN	REMARKS	STATUS (for flooded areas)
Villa Leonora		Flooded Areas	13 October 2022	05:00 pm	0.2 meters			Flooded
Minanga Weste		Flooded Areas	13 October 2022	05:00 pm				Flooded
Allacapan	22							
Bessang		Flooded Areas	10 November 2022	11:30 am	.2 meters		Residential area	Receding
Centro West		Flooded Areas	10 November 2022	11:30 am	.2 meters		Residential area	Receding
Centro East		Flooded Areas	10 November 2022	11:30 am	.2 meters		Residential area	Receding
Daan ili		Flooded Areas	10 November 2022	11:30 am	.2 meters		Residential area	Receding
Labben		Flooded Areas	10 November 2022	11:30 am	.2 meters		Residential area	Receding
Burot - Zone 1		Flooded Areas	10 December 2022					Receding
Capagaran - Zone 1,4,6		Flooded Areas	10 December 2022				Residential area	Receding
Capalutan - Zone 6		Flooded Areas	10 December 2022				Residential area	Receding
Capanickian Sur - Zone 1,2		Flooded Areas	10 December 2022				Residential area	Receding
Mapurao - Zone 1 & 7		Flooded Areas	10 December 2022				Residential area	Receding
Maluyo - Zone 3,4,5,7		Flooded Areas	10 December 2022				Residential area	Receding
Nagattatan - Zone 3 and 4		Flooded Areas	10 December 2022				Residential area	Receding
Pacac - Zone 5		Flooded Areas	10 December 2022				Residential area	Receding
Tamboli - Zone 6		Flooded Areas	10 December 2022				Residential area	Receding
Bunubongan Zone 3,4,5,6,7		Flooded Areas	10 December 2022	03:00 pm	1ft			Receding
Bulo		Flooded Areas	13 October 2022	05:30 pm			Zone 1,2,3,4,5 and 7	Receding
Capanickian Norte		Flooded Areas	13 October 2022	05:30 pm			Zone 5 & 7	Receding
Cataratan		Flooded Areas	13 October 2022	05:30 pm			Zone 1,2,3,4 and 5	Receding
Dagupan		Flooded Areas	13 October 2022	05:30 pm			Zone 1,2,3,4,5,6 and 7	Receding
Iringan		Flooded Areas	13 October 2022	05:30 pm			Zone 3,4 and 5	Receding
Matucay		Flooded Areas	13 October 2022	05:30 pm			Zone 1,2,3,4,5,6 and 7	Receding
Silagan		Flooded Areas	13 October 2022	05:30 pm			Zone 5	Receding
Ballesteros	9							
Nararagan		Flooded Areas	10 December 2022				Residential area Subsided 10/14/2022 05:00AM	Subsided
Zitanga		Flooded Areas	10 November 2022	12:00 pm	Knee deep		Residential area Subsided 14 October 2022	Subsided
Mabuttal East		Flooded Areas	10 December 2022	03:00 pm	Hip level		Residential Subsided 10/14/2022 05:00AMarea	Subsided
Cabaritan west		Flooded Areas	10 December 2022	03:00 pm	Hip level		Subsided 10/14/2022 05:00AM	Subsided

REGION PROVINCE CITY/ MUNICIPALITY BARANGAY		TYPE OF INCIDENT	DATE OF OCCURENCE	TIME OF OCCURENCE	DESCRIPTION	ACTIONS TAKEN	REMARKS	STATUS (for flooded areas)
San Juan		Flooded Areas	10 December 2022	03:00 pm	Hip level		Subsided 10/14/2022 05:00AM	Subsided
Fugu		Flooded Areas	10 December 2022	03:00 pm	Ankle high			Flooded
Cabaluan West		Flooded Areas	12 October 2022	09:30 pm			Subsided 10/14/2022 05:00AM	Subsided
Mabuttal West		Flooded Areas	13 October 2022	09:30 am			Subsided 10/14/2022 05:00AM	Subsided
Cabayu		Flooded Areas	13 October 2022	09:00 pm			Subsided 14 October 2022	Subsided
Pamplona	11							
Curva		Flooded Areas	10 November 2022	03:00 pm	Ankle high		Residential area	Subsided
Cabaggan		Flooded Areas	10 November 2022	09:00 am	Knee deep		Residential area	Subsided
Nagtupacan		Flooded Areas	10 November 2022	09:00 am	Knee deep		Residential area	Subsided
Bagu		Flooded Areas	13 October 2022	07:00 pm	Knee to ankle deep		Farmland/ Residential (receding)	Subsided
Sta Cruz		Flooded Areas	10 December 2022	11:00 am			Farmland	Subsided
Sitio Dalayap		Flooded Areas	13 October 2022	07:00 pm	Knee deep		Residential Area	Subsided
Balingit		Flooded Areas	13 October 2022	07:00 pm			Farmland	Subsided
Nagattatan		Flooded Areas	13 October 2022	07:00 pm			Farmland	Subsided
Gattu		Flooded Areas	13 October 2022	07:00 pm	Ankle deep		Farmland/Brgy. Road/ Residential	Subsided
Centro		Flooded Areas	13 October 2022	07:00 pm			Residential	Subsided
Masi		Flooded Areas	13 October 2022	07:00 pm			Residential	Subsided
Santa Teresita	6							
Buyun		Flooded Areas	10 November 2022		Knee deep		Residential area/Rice Fields Subsided on October 14, 2022 at 11:00AM	Subsided
Simpatuyo		Flooded Areas	10 November 2022		Knee deep		Residential area/Rice Fields Subsided on October 14, 2022 at 11:00AM	Subsided
Simbaluca		Flooded Areas	10 November 2022		Knee deep		Residential area Subsided on October 14, 2022 at 11:00AM	Subsided
Luga		Flooded Areas	10 November 2022		Knee deep		Residential area/Rice Fields Subsided on October 14, 2022 at 11:00AM	Subsided
Centro East		Flooded Areas	10 November 2022		Knee deep		Residential area Subsided on October 14, 2022 at 11:00AM	Subsided

REGION PROVINCE CITY/ MUNICIPALITY BARANGAY		TYPE OF INCIDENT	DATE OF OCCURENCE	TIME OF OCCURENCE	DESCRIPTION	ACTIONS TAKEN	REMARKS	STATUS (for flooded areas)
Alucao		Flooded Areas	13 October 2022	05:00 pm			Rice Fields Subsidied on October 14, 2022 at 11:00AM	Subsidied
Lasam	8							
New Orilins		Flooded Areas	10 December 2022	01:30 pm	Knee deep		Receding Zone 7 Subsidied 10/14/2022 08:30AM	Subsidied
Cabatacan East		Flooded Areas	10 December 2022	01:30 pm			Receding Zones 6,4 and 2 Subsidied 10/14/2022 08:30AM	Subsidied
Cabatacan West		Flooded Areas	10 December 2022	01:30 pm			Receding Zone 5 Subsidied 10/14/2022 08:30AM	Subsidied
Tucalan Passing		Flooded Areas	10 December 2022	01:30 pm			Subsidied 10/14/2022 08:30AM	Subsidied
Finugo Norte		Flooded Areas	10 December 2022	01:30 pm			Receding Zone 1 Subsidied 10/14/2022 08:30AM	Subsidied
San Pedro		Flooded Areas	12 October 2022	03:30 pm			Subsidied 10/14/2022 08:30AM	Subsidied
Battalan		Flooded Areas	12 October 2022	03:30 pm			Subsidied 10/14/2022 08:30AM	Subsidied
Centro 1		Flooded Areas	12 October 2022	04:30 pm			Subsidied 10/14/2022 08:30AM	Subsidied
Aparri	28							
Centro 1		Flooded Areas	10 December 2022				Subsidied on 14 October 2022	Subsidied
Centro 2		Flooded Areas	10 December 2022				Subsidied on 14 October 2022	Subsidied
Centro 6		Flooded Areas	10 December 2022				Subsidied on 14 October 2022	Subsidied
Centro 7		Flooded Areas	10 December 2022				Subsidied on 14 October 2022	Subsidied
Gaddang		Flooded Areas	10 December 2022				Subsidied 10/14/2022	Subsidied
Linao		Flooded Areas	10 December 2022				Subsidied on 14 October 2022	Subsidied
Maura		Flooded Areas	10 December 2022				Subsidied on 14 October 2022	Subsidied
Minanga		Flooded Areas	10 December 2022				Subsidied on 14 October 2022	Subsidied
Sanja		Flooded Areas	10 December 2022				Subsidied 10/14/2022	Subsidied

REGION PROVINCE CITY/ MUNICIPALITY BARANGAY		TYPE OF INCIDENT	DATE OF OCCURENCE	TIME OF OCCURENCE	DESCRIPTION	ACTIONS TAKEN	REMARKS	STATUS (for flooded areas)
Tallungan		Flooded Areas	10 December 2022				Subsided on 14 October 2022	Subsided
Bisagu		Flooded Areas	10 December 2022	11:00 am	Below the knee		Subsided 10/14/2022	Subsided
Toran		Flooded Areas	10 December 2022	03:00 pm	Below the knee		Subsided on 14 October 2022	Subsided
Bangag		Flooded Areas	10 December 2022	03:00 pm			Subsided 10/14/2022	Subsided
Binalan		Flooded Areas	10 December 2022	03:00 pm			Subsided 10/14/2022	Subsided
Navagan		Flooded Areas	10 December 2022	03:00 pm			Subsided 10/14/2022	Subsided
Plaza		Flooded Areas	10 December 2022	03:00 pm			Subsided 10/14/2022	Subsided
Paddaya		Flooded Areas	10 December 2022	03:00 pm			Subsided on 14 October 2022	Subsided
Zinarag		Flooded Areas	10 December 2022	03:00 pm			Subsided 10/14/2022	Subsided
Bulala Sur		Flooded Areas	10 December 2022	08:00 pm	Residential Area		Subsided 10/14/2022	Subsided
Bukig		Flooded Areas	10 December 2022	08:00 pm	Residential Area		Subsided 10/14/2022	Subsided
Centro 9		Flooded Areas	13 October 2022	02:00 pm			Subsided on 14 October 2022	Subsided
Centro 10		Flooded Areas	13 October 2022	02:00 pm			Subsided on 14 October 2022	Subsided
Centro 13		Flooded Areas	13 October 2022	02:00 pm			Subsided on 14 October 2022	Subsided
Dodan		Flooded Areas	13 October 2022	02:00 pm			Subsided on 14 October 2022	Subsided
Backiling		Flooded Areas	13 October 2022	02:00 pm			Subsided 10/14/2022	Subsided
Macanaya		Flooded Areas	13 October 2022	02:00 pm			Subsided on 14 October 2022	Subsided
Paraddun Sur		Flooded Areas	13 October 2022	02:00 pm			Subsided 10/14/2022	Subsided
San Antonio		Flooded Areas	13 October 2022	02:00 pm			Subsided on 14 October 2022	Subsided
Gattaran	2							
Zone 3 and Zone 6 Brgy Binasao		Flooded Areas	10 December 2022	10:00 am			Subsided 10/12/2022 12:00AM	Subsided
Zone 1-6 Aguiguican		Flooded Areas	10 December 2022	05:30 pm			Subsided 10/12/2022 07:30PM	Subsided
Rizal	2							
Baluncanag		Flooded Areas	10 December 2022	05:30 pm			Subsided 10/12/2022	Subsided
Gagabutan		Flooded Areas	10 December 2022	03:00 pm			Subsided 10/12/2022	Subsided
Lal-lo	18							
lalafugan		Flooded Areas	10 December 2022	06:00 am				Flooded
Bagumbayan		Flooded Areas	10 December 2022	03:00 pm			Households /Ricefields	Flooded

REGION PROVINCE CITY/ MUNICIPALITY BARANGAY		TYPE OF INCIDENT	DATE OF OCCURENCE	TIME OF OCCURENCE	DESCRIPTION	ACTIONS TAKEN	REMARKS	STATUS (for flooded areas)
Tucalana		Flooded Areas	10 December 2022	03:00 pm			Households /Ricefields	Flooded
Catayuan		Flooded Areas	10 December 2022				Households /Ricefields	Flooded
Alaguia		Flooded Areas	10 December 2022	06:20 pm			Ricefields	Flooded
Logac		Flooded Areas	10 December 2022				Ricefields	Flooded
Malanao		Flooded Areas	10 December 2022	06:00 pm			Households /Ricefields	Flooded
Sta Maria		Flooded Areas	10 December 2022				Households /Ricefields	Flooded
San Lorenzo		Flooded Areas	10 December 2022				Ricefields	Flooded
Catugan		Flooded Areas	10 December 2022				Ricefields	Flooded
Dagupan		Flooded Areas	10 December 2022	01:56 pm			Households /Ricefields	Flooded
San Mariano		Flooded Areas	10 December 2022	06:00 pm			Households	Flooded
Centro		Flooded Areas	10 December 2022	03:17 pm			Households	Flooded
Cabayabasan		Flooded Areas	10 December 2022	02:00 pm			Ricefields	Flooded
Cullit		Flooded Areas	10 December 2022	05:00 pm				Flooded
Bicud		Flooded Areas	13 October 2022	04:00 pm			Ricefields	Flooded
Dalaya		Flooded Areas	13 October 2022	04:00 pm			Ricefields	Flooded
Paranum		Flooded Areas	13 October 2022	04:00 pm			Ricefields	Flooded
CAR	3							
APAYAO	3							
Pudtol	2							
Imelda		Flooded Areas	11 October 2022	04:00 pm	Impassable due to flooding/continuous rainfall within the AOR and at upper municipalities.	Issued Memorandum Order No. 35, s. 2022 re Conduct of Pre-emptive and Forced (Assisted) Evacuation	Slightly subsided as of 12 October 2022, 12:46 PM.	Receding
Capannikian		Flooded Areas	11 October 2022	04:00 pm	Impassable due to flooding/continuous rainfall within the AOR and at upper municipalities.	Issued Memorandum Order No. 35, s. 2022 re Conduct of Pre-emptive and Forced (Assisted) Evacuation	Slightly subsided as of 12 October 2022, 12:46 PM.	Receding
Flora	1							
Allig and Balluyan		Flooded Areas	12 October 2022	05:00 pm	Impassable due to flooding/continuous rainfall within the AOR and at upper municipalities.	Issued Memorandum Order No. 35, s. 2022 re Conduct of Pre-emptive and Forced (Assisted) Evacuation		Flooded

AFFECTED POPULATION as of (October 16, 2022 08:00)

REGION PROVINCE CITY/ MUNICIPALITY BARANGAY		NO. OF AFFECTED			No. of ECs		Inside Evacuation Centers				Outside Evacuation Centers				TOTAL SERVED (CURRENT)			
		Brgys.	Families	Persons	CUM	NOW	Families		Persons		Families		Persons		(Inside + Outside)			
							CUM	NOW	CUM	NOW	CUM	NOW	CUM	NOW	CUM	NOW	CUM	NOW
GRAND TOTAL	21	196	11,503	43,721	30	5	214	32	676	127	313	200	639	204	527	232	1,315	206
REGION 2	16	173	10,909	41,918	27	4	210	31	661	125	113	0	435	0	323	31	1,096	0
CAGAYAN	15	172	10,902	41,886	26	4	203	31	629	125	113	0	435	0	316	31	1,064	0
Aparri	1	29	5,228	21,157	0	0	0	0	0	0	10	0	43	0	10	0	43	0
		29	5,228	21,157	0	0	0	0	0	0	10	0	43	0	10	0	43	0
Baggao	1	2	47	185	2	0	29	0	109	0	18	0	76	0	47	0	185	0
		2	47	185	2	0	29	0	109	0	18	0	76	0	47	0	185	0
Buguey	1	30	1,404	4,948	0	0	0	0	0	0	16	0	70	0	16	0	70	0
		30	1,404	4,948	0	0	0	0	0	0	16	0	70	0	16	0	70	0
Camalaniugan	1	16	479	1,966	2	2	19	19	83	83	0	0	0	0	19	19	83	0
		16	479	1,966	2	2	19	19	83	83	0	0	0	0	19	19	83	0
Gattaran	1	2	65	261	0	0	0	0	0	0	0	0	0	0	0	0	0	0
		2	65	261	0	0	0	0	0	0	0	0	0	0	0	0	0	0
Gonzaga	1	14	540	1,956	3	0	19	0	59	0	11	0	41	0	30	0	100	0
		14	540	1,956	3	0	19	0	59	0	11	0	41	0	30	0	100	0
Lal-lo	1	14	450	1,550	7	0	62	0	144	0	11	0	40	0	73	0	184	0
		14	450	1,550	7	0	62	0	144	0	11	0	40	0	73	0	184	0
Santa Teresita	1	10	692	2,649	1	0	3	0	11	0	1	0	4	0	4	0	15	0
		10	692	2,649	1	0	3	0	11	0	1	0	4	0	4	0	15	0
Allacapan	1	21	1,046	3,904	6	0	44	0	147	0	20	0	69	0	64	0	216	0
		21	1,046	3,904	6	0	44	0	147	0	20	0	69	0	64	0	216	0
Ballesteros	1	10	393	1,395	2	2	13	12	43	42	0	0	0	0	13	12	43	0
		10	393	1,395	2	2	13	12	43	42	0	0	0	0	13	12	43	0
Claveria	1	2	49	226	0	0	0	0	0	0	0	0	0	0	0	0	0	0
		2	49	226	0	0	0	0	0	0	0	0	0	0	0	0	0	0
Lasam	1	10	285	1,008	1	0	6	0	17	0	0	0	0	0	6	0	17	0
		10	285	1,008	1	0	6	0	17	0	0	0	0	0	6	0	17	0
Pamplona	1	7	182	536	2	0	8	0	16	0	26	0	92	0	34	0	108	0
		7	182	536	2	0	8	0	16	0	26	0	92	0	34	0	108	0
Rizal	1	2	18	54	0	0	0	0	0	0	0	0	0	0	0	0	0	0
		2	18	54	0	0	0	0	0	0	0	0	0	0	0	0	0	0
Sanchez-Mira	1	3	24	91	0	0	0	0	0	0	0	0	0	0	0	0	0	0

REGION PROVINCE CITY/ MUNICIPALITY BARANGAY		NO. OF AFFECTED			No. of ECs		Inside Evacuation Centers				Outside Evacuation Centers				TOTAL SERVED (CURRENT)				
		Brgys.	Families	Persons	CUM	NOW	Families		Persons		Families		Persons		Families		Persons		
							CUM	NOW	CUM	NOW	CUM	NOW	CUM	NOW	CUM	NOW			
(Inside + Outside)																			
		3	24	91	0	0	0	0	0	0	0	0	0	0	0	0	0	0	
ISABELA	1	1	7	32	1	0	7	0	32	0	0	0	0	0	0	7	0	32	0
Palanan	1	1	7	32	1	0	7	0	32	0	0	0	0	0	0	7	0	32	0
		1	7	32	1	0	7	0	32	0	0	0	0	0	0	7	0	32	0
CAR	5	23	594	1,803	3	1	4	1	15	2	200	200	204	204	204	201	219	206	
APAYAO	5	23	594	1,803	3	1	4	1	15	2	200	200	204	204	204	201	219	206	
Conner	1	1	1	2	1	1	1	1	2	2	0	0	0	0	1	1	2	2	
		1	1	2	1	1	1	1	2	2	0	0	0	0	1	1	2	2	
Flora	1	3	293	1,226	0	0	0	0	0	0	0	0	0	0	0	0	0	0	
		3	293	1,226	0	0	0	0	0	0	0	0	0	0	0	0	0	0	
Kabugao	1	14	200	204	0	0	0	0	0	0	200	200	204	204	200	200	204	204	
		14	200	204	0	0	0	0	0	0	200	200	204	204	200	200	204	204	
Luna	1	3	97	358	0	0	0	0	0	0	0	0	0	0	0	0	0	0	
		3	97	358	0	0	0	0	0	0	0	0	0	0	0	0	0	0	
Pudtol	1	2	3	13	2	0	3	0	13	0	0	0	0	0	3	0	13	0	
		2	3	13	2	0	3	0	13	0	0	0	0	0	3	0	13	0	

CASUALTIES as of (October 16, 2022 08:00)

PROVINCE CITY /MUNICIPALITY BARANGAY	QTY	SURNAME	FIRST NAME	MIDDLE NAME	AGE	SEX	ADDRESS	CAUSE	REMARKS	SOURCE OF DATA	VALIDATED
DEAD	1										
REGION 2	1										
CAGAYAN	1										
Santa Ana	1										

PROVINCE CITY /MUNICIPALITY BARANGAY	QTY	SURNAME	FIRST NAME	MIDDLE NAME	AGE	SEX	ADDRESS	CAUSE	REMARKS	SOURCE OF DATA	VALIDATED
San Vicente					47	Male	San Vicente, Santa Ana, Cagayan	Drowning	- On 10 October 2022 at around 6:00 PM, the victim boarded his boat and went fishing but failed to return home. - Cadaver found on 12 October 2022 at 4:30 PM - Reported as TD MAYMAY-related incident per MDRRMC Resolution No. 01-2022	DILG/ LDRRMO	Yes

ROADS AND BRIDGES as of (October 16, 2022 08:00)

REGION PROVINCE CITY /MUNICIPALITY BARANGAY		TYPE	CLASSIFICATION	ROAD SECTION/BRIDGE	STATUS	DATE REPORTED (passable)	TIME REPORTED (passable)	DATE REPORTED (not passable)	TIME REPORTED (not passable)	REMARKS
GRAND TOTAL	25									
REGION 2	18									
CAGAYAN	18									
Allacapan	9									
Daan-ili		Road	National (primary)	Bangag-Magapit Road	PATV - PASSABLE ALL TYPES VEHICLES	13 October 2022	06:00 am	12 October 2022	04:45 pm	Due to high water level
Bulo		Road	City/Municipality	Bulo-Gagaddangan	NPLV - NOT PASSABLE LIGHT VEHICLES			11 October 2022	03:00 pm	Due to high water level
		Road	City/Municipality	Daan ili-Pacac	NPLV - NOT PASSABLE LIGHT VEHICLES			12 October 2022	06:00 pm	Due to high water level
Mapurao		Road	City/Municipality	Capanickian Sur - Mapurao	NPATV - NOT PASSABLE ALL TYPES VEHICLES			12 October 2022	06:00 pm	Due to high water level
		Road	Provincial	Capanickian Sur(Zone 2)	NPLV - NOT PASSABLE LIGHT VEHICLES			12 October 2022	06:00 pm	Due to high water level

REGION PROVINCE CITY /MUNICIPALITY BARANGAY		TYPE	CLASSIFICATION	ROAD SECTION/BRIDGE	STATUS	DATE REPORTED (passable)	TIME REPORTED (passable)	DATE REPORTED (not passable)	TIME REPORTED (not passable)	REMARKS
Binubongan		Road	City/Municipality	Binubongan-Dalayap	NPATV - NOT PASSABLE ALL TYPES VEHICLES			12 October 2022	06:00 pm	Due to high water level
		Bridge	City/Municipality	Binobongan-Dalayap	NPATV - NOT PASSABLE ALL TYPES VEHICLES			11 October 2022	03:00 pm	Due to high water level
Capagaran		Road		Capagaran-Capalutan Road	NPLV - NOT PASSABLE LIGHT VEHICLES			12 October 2022	08:00 am	
Capanickian Sur		Road	Provincial		NPLV - NOT PASSABLE LIGHT VEHICLES			12 October 2022	06:00 pm	
Buguey	3									
M. Antiporda		Road	Barangay		PATV - PASSABLE ALL TYPES VEHICLES	13 October 2022	07:00 am	12 October 2022	02:30 pm	Due to high water level
Maddalero		Road	Barangay		PATV - PASSABLE ALL TYPES VEHICLES	13 October 2022	07:00 am	12 October 2022	02:30 pm	Due to high water level
Padaya Weste		Road	Provincial	Padaya Weste Road	NPATV - NOT PASSABLE ALL TYPES VEHICLES	14 October 2022	05:00 pm	14 October 2022	09:00 am	
Lasam	2									
Tucalan		Road	City/Municipality	Portion of Sitio Butac	PATV - PASSABLE ALL TYPES VEHICLES	13 October 2022	07:00 am	12 October 2022	06:00 am	Due to high water level
Malinta		Road	City/Municipality	Malinta Road	NPATV - NOT PASSABLE ALL TYPES VEHICLES			12 October 2022	07:00 pm	Damaged pipe Culvert
Santa Teresita	1									
		Road	Provincial	Alucao-Buyun	PTLV - PASSABLE TO LIGHT VEHICLES	13 October 2022		12 October 2022	05:30 pm	Due to high water level
Baggao	1									
		Bridge	Barangay	Bagunot Bridge	NPATV - NOT PASSABLE ALL TYPES VEHICLES			12 October 2022	04:00 pm	Due to high water level
Rizal	1									

REGION PROVINCE CITY /MUNICIPALITY BARANGAY		TYPE	CLASSIFICATION	ROAD SECTION/BRIDGE	STATUS	DATE REPORTED (passable)	TIME REPORTED (passable)	DATE REPORTED (not passable)	TIME REPORTED (not passable)	REMARKS
		Road	Barangay	Anungu Section	NPATV - NOT PASSABLE ALL TYPES VEHICLES			12 October 2022	08:12 pm	Totally damaged spillway
Aparri	1									
Backiling		Road	National (primary)	Manila North Road, K689+450-K689+900, Backiling, Aparri, Cagayan	PATV - PASSABLE ALL TYPES VEHICLES	13 October 2022	12:00 pm	13 October 2022	08:00 am	Due to high water level
CAR	7									
APAYAO	5									
Kabugao	1									
Madatag		Road	National (primary)	K0623+600, Madatag, Kabugao, Apayao, Apayao - Ilocos Norte Road	OLP - ONE LANE PASSABLE	13 October 2022	09:30 am	11 October 2022	01:30 pm	-Section is closed to traffic at 11 October 2022 at 1:30 PM but was punched thru and opened to traffic on 12 October 2022 at 11:35 AM. -Section was once again closed to traffic on 12 October 2022 at 5:00 PM but was opened to traffic (One Lane Passable) today at 9:30 AM.
Calanasan	4									
Rabaw		Road	National (primary)	K0672+760, Rabaw Section, Calanasan, Apayao	PATV - PASSABLE ALL TYPES VEHICLES	12 October 2022	03:20 pm	12 October 2022	08:00 am	
Ninoy Aquino		Road	National (primary)	K0702+920, Ninoy Aquino, Calanasan, Apayao	OLP - ONE LANE PASSABLE	12 October 2022	05:15 pm	12 October 2022	07:00 am	
Namaltugan		Road	National (primary)	K0717+500 - K0717+570, Detour Area, Namaltugan, Calanasan, Apayao	OLP - ONE LANE PASSABLE	13 October 2022	12:10 pm	12 October 2022	01:00 pm	- Closed to traffic on 12 October 2022 at 1:00 PM but was opened to traffic (one lane passable) today 13 October 2022, 12:00 PM.

REGION PROVINCE CITY /MUNICIPALITY BARANGAY		TYPE	CLASSIFICATION	ROAD SECTION/BRIDGE	STATUS	DATE REPORTED (passable)	TIME REPORTED (passable)	DATE REPORTED (not passable)	TIME REPORTED (not passable)	REMARKS
		Road	National (primary)	K0701+430, Ninoy Aquino Section, Calanasan, Apayao	OLP - ONE LANE PASSABLE	13 October 2022	05:15 pm	13 October 2022	10:30 am	- Closed to traffic today 13 October 2022, 10:30 AM but was opened to traffic (one lane passable) on the same day at 5:15 PM.
KALINGA	1									
Pinukpuk	1									
Junction		Road	National (primary)	K0522+930 - K0522+940, Junction, Pinukpuk, Kalinga	PATV - PASSABLE ALL TYPES VEHICLES	12 October 2022	10:02 am	12 October 2022	06:30 am	
MOUNTAIN PROVINCE	1									
Natonin	1									
Sta. Isabel		Road	National (primary)	K0436+600 - K0436+620, Sta. Isabel, Natonin, Mt. Province	PATV - PASSABLE ALL TYPES VEHICLES	13 October 2022	09:48 am	13 October 2022	07:50 am	

STATUS OF SEAPORTS as of (October 16, 2022 08:00)

REGION PROVINCE CITY /MUNICIPALITY BARANGAY		NAME OF PORT	STATUS	DATE REPORTED (Non-Operational)	TIME REPORTED (Non-Operational)	DATE REPORTED (Operational)	TIME REPORTED (Operational)	REMARKS
GRAND TOTAL	5							
CALABARZON	5							
QUEZON	5							
Real	1							
		Real Port	Operational	11 October 2022		13 October 2022		
Jomalig	1							
		Jomalig Port	Operational	11 October 2022		13 October 2022		
Patnanungan	1							
		Patnanungan Port	Operational	11 October 2022		13 October 2022		
Infanta	1							
		Dinahican Port	Operational	11 October 2022		13 October 2022		
Polillo	1							

REGION PROVINCE CITY /MUNICIPALITY BARANGAY		NAME OF PORT	STATUS	DATE REPORTED (Non-Operational)	TIME REPORTED (Non-Operational)	DATE REPORTED (Operational)	TIME REPORTED (Operational)	REMARKS
		Polillo Port	Operational	11 October 2022		13 October 2022		

STRANDED PASSENGERS, ROLLING CARGOES, VESSELS, MBCAS as of (October 16, 2022 08:00)

REGION PROVINCE CITY /MUNICIPALITY BARANGAY		DISTRICT	STATION	SUBSTATION	PORT/TERMINAL	PASSENGER	ROLLING CARGOES	VESSELS/BUS LINER	MBCA (MOTOR BANCA)	REMARKS
GRAND TOTAL	3					37	26	0	0	
CALABARZON	3					37	26	0	0	
QUEZON	3					37	26	0	0	
Real	1					37	17	0	0	
			CGS Northern Quezon	CGSS Real	Real Port	37	17	0	0	
Infanta	1					0	0	0	0	
			CGS Northern Quezon	CGSS Infanta	Dinahican Port	0	0	0	0	
Polillo	1					0	9	0	0	
			CGS Polillo	CGSS Polillo	Polillo Port	0	9	0	0	

CLASS SUSPENSION as of (October 16, 2022 08:00)

REGION PROVINCE CITY /MUNICIPALITY BARANGAY		LEVEL FROM	LEVEL TO	TYPE	DATE OF SUSPENSION	TIME OF SUSPENSION	DATE RESUMED	TIME RESUMED	REMARKS
GRAND TOTAL	102								
REGION 2	85								
CAGAYAN	27								
Abulug	1								
		Pre-school	Tertiary	All	11 October 2022		13 October 2022		Declared by LCE
Alcala	1								
		Pre-school	Secondary	All	11 October 2022				Declared by LCE EO 2022-33 s., 2022
Aparri	1								
		Pre-school	Tertiary	All	11 October 2022				Declared by LCE

REGION PROVINCE CITY /MUNICIPALITY BARANGAY		LEVEL FROM	LEVEL TO	TYPE	DATE OF SUSPENSION	TIME OF SUSPENSION	DATE RESUMED	TIME RESUMED	REMARKS
Allacapan	1								
		Pre-school	Secondary	All	11 October 2022				Declared by LCE- October 10, 2022- Preschool- Secondary October 12 Preschool- Tertiary
Baggao	1								
		Pre-school	Tertiary	All	11 October 2022	11:00	14 October 2022		Declared by LCE, Tertiary was declared on October 12, 2022 at 5:00 AM (Declared by School)
			Tertiary	All	12 October 2022	05:00	14 October 2022		
Ballesteros	1								
		Pre-school	Primary	All	11 October 2022				Declared by LCE
		Secondary		All	12 October 2022		13 October 2022		Declared by LCE
Buguey	1								
		Pre-school	Secondary	All	11 October 2022				Declared by LCE
Camalaniugan	1								
		Pre-school	Secondary	All	11 October 2022				Declared by LCE
Claveria	1								
		Pre-school	Secondary	All	11 October 2022				Declared by LCE *October 11- Pre School- Tertiary *October 12, 2022- Pre-school- Secondary
Gattaran	1								
		Pre-school	Secondary	All	11 October 2022		13 October 2022		Declared by LCE
Gonzaga	1								
		Pre-school	Tertiary	All	11 October 2022				Declared by LCE *October 11, 2022- Pre- school- Secondary *October 12, 2022- Pre-school- Tertiary
Lal-lo	1								
		Pre-school	Tertiary	All	11 October 2022				Declared by LCE
Lasam	1								
		Pre-school	Tertiary	All	11 October 2022		14 October 2022		Declared by LCE EO No. 21 s., 2022

REGION PROVINCE CITY /MUNICIPALITY BARANGAY		LEVEL FROM	LEVEL TO	TYPE	DATE OF SUSPENSION	TIME OF SUSPENSION	DATE RESUMED	TIME RESUMED	REMARKS
Pamplona	1								
		Pre-school	Secondary	All	11 October 2022		13 October 2022		Declared by LCE *October 11, 2022- Pre-school- Primary *October 12, 2022- Pre-school- tertiary
Piat	1								
		Pre-school	Tertiary	All	11 October 2022				Declared by LCE
Rizal	1								
		Pre-school	Tertiary	All	11 October 2022				Declared by LCE
Sanchez-Mira	1								
		Pre-school	Secondary	All	11 October 2022				Declared by LCE
			Tertiary	All	11 October 2022		13 October 2022		Declared by LCE
Santa Teresita	1								
		Pre-school	Secondary	All	11 October 2022		13 October 2022		Declared by LCE
Tuguegarao	1								
		Pre-school	Secondary	All	11 October 2022	12:00	14 October 2022		Declared by LCE
			Tertiary	All	12 October 2022	05:00	13 October 2022		
Enrile	1								
		Pre-school	Secondary	All	12 October 2022		14 October 2022		Declared by LCE EO No 27 s., 2022
Santa Praxedes	1								
		Pre-school	Secondary	All	11 October 2022	10:00			Declared by LCE
Tuao	1								
		Pre-school	Tertiary	All	12 October 2022		14 October 2022		Declared by LCE
Amulung	1								
		Pre-school	Secondary	All	12 October 2022		14 October 2022		Declared by LCE
Peñablanca	1								
		Pre-school	Tertiary	All	12 October 2022		14 October 2022		Declared by LCE
Santa Ana	1								
		Pre-school	Secondary	All	12 October 2022				Declared by LCE
Santo Niño (Faire)	1								
		Pre-school	Secondary	All	12 October 2022				Declared by LCE
Solana	1								
		Pre-school	Primary	All	12 October 2022				Declared by LCE-EO No. 45, S.2022
		Secondary		All	12 October 2022		13 October 2022		

REGION PROVINCE CITY /MUNICIPALITY BARANGAY		LEVEL FROM	LEVEL TO	TYPE	DATE OF SUSPENSION	TIME OF SUSPENSION	DATE RESUMED	TIME RESUMED	REMARKS
ISABELA	37								
Province-Wide	37								
		Pre-school	Secondary	All	11 October 2022		13 October 2022		DepEd Order No. 37, s. 2022
NUEVA VIZCAYA	15								
Province-Wide	15								
		Pre-school	Secondary	All	11 October 2022		13 October 2022		DepEd Order No. 37, s. 2022
QUIRINO	6								
Province-Wide	6								
		Pre-school	Secondary	All	11 October 2022		13 October 2022		DepEd Order No. 37, s. 2022
CALABARZON	8								
QUEZON	8								
Infanta	1								
		Pre-school	Secondary	All	11 October 2022	08:00	13 October 2022		
Polillo	1								
		Pre-school	Secondary	All	11 October 2022	08:00	13 October 2022		
Panukulan	1								
		Pre-school	Secondary	All	11 October 2022	08:00	13 October 2022		
Patnanungan	1								
		Pre-school	Secondary	All	11 October 2022	08:00	13 October 2022		
Real	1								
		Pre-school	Secondary	All	12 October 2022	08:00	13 October 2022		
Burdeos	1								
		Pre-school	Secondary	All	11 October 2022	08:00	13 October 2022		
Jomalig	1								
		Pre-school	Secondary	All	11 October 2022	08:00	13 October 2022		
General Nakar	1								
		Pre-school	Secondary	All	11 October 2022	08:00	13 October 2022		
CAR	9								
APAYAO	7								
Province-Wide	7								
		Pre-school	Secondary	All	11 October 2022	05:30			Memo Order No. 33, s. 2022
KALINGA	1								

REGION PROVINCE CITY /MUNICIPALITY BARANGAY		LEVEL FROM	LEVEL TO	TYPE	DATE OF SUSPENSION	TIME OF SUSPENSION	DATE RESUMED	TIME RESUMED	REMARKS
Tabuk	1								
		Pre-school	Secondary	All	12 October 2022	12:00			Memo Order No. 2022-278
IFUGAO	1								
Alfonso Lista (Potia)	1								
		Pre-school	Primary	All	12 October 2022				Advisory No. 4, s. 2022

WORK SUSPENSION as of (October 16, 2022 08:00)

REGION PROVINCE CITY /MUNICIPALITY BARANGAY		TYPE	DATE OF SUSPENSION	TIME OF SUSPENSION	DATE RESUMED	TIME RESUMED	REMARKS
GRAND TOTAL	10						
REGION 2	9						
CAGAYAN	9						
Santa Teresita	1						
		Public	11 October 2022		13 October 2022	08:00	Declared by LCE
Lal-lo	1						
		Public	11 October 2022	12:00	13 October 2022	08:00	-Declared by LCE -Memorandum No. 167-2022
Aparri	1						
		Public	11 October 2022	12:00			Declared by LCE EO 2022-34 s., 2022
Lasam	1						
		Public	11 October 2022	15:00	13 October 2022	08:00	Declared by LCE Memorandum No. 12
Camalaniugan	1						
		Public	12 October 2022		13 October 2022	08:00	Declared by LCE
Enrile	1						
		Public	12 October 2022		13 October 2022	08:00	Declared by LCE
Santa Ana	1						
		All	12 October 2022		13 October 2022	08:00	Declared by LCE
Solana	1						
		All	12 October 2022		13 October 2022	08:00	Declared by LCE EO No. 45, S.2022

REGION PROVINCE CITY /MUNICIPALITY BARANGAY		TYPE	DATE OF SUSPENSION	TIME OF SUSPENSION	DATE RESUMED	TIME RESUMED	REMARKS
Tuguegarao	1						
		Public	12 October 2022		13 October 2022	08:00	Declared by LCE
CALABARZON	1						
QUEZON	1						
Panukulan	1						
		Public	12 October 2022	08:00			

PRE-EMPTIVE EVACUATION as of (October 16, 2022 08:00)

REGION PROVINCE CITY /MUNICIPALITY BARANGAY		FAMILIES	MALE	FEMALE	TOTAL	REMARKS
GRAND TOTAL	10	91	0	0	261	
REGION 2	10	91	0	0	261	
CAGAYAN	9	84	0	0	229	
Allacapan	1	1	0	0	3	
Pacac		1	0	0	3	-Evacuated on 11 October 2022 due to flooding -Housed at barangay hall
Camalaniugan	1	9	0	0	47	
Luec		9	0	0	47	-Evacuated on 11 October 2022 due to flooding -Housed at barangay hall
Pamplona	2	10	0	0	31	
Centro 2		2	0	0	3	Evacuated on 12 October 2022 due to flooding -Housed at barangay evacuation center
Curva		8	0	0	28	Evacuated on 12 October 2022 due to flooding -Outside evacuation center (With their relatives)
Lal-lo	3	35	0	0	65	
Bicud		8	0	0	10	Evacuated on 12 October 2022 due to flooding -Housed at Bicud Hall
Bicud		9	0	0	18	Evacuated on 12 October 2022 due to flooding -Housed at Day Care Center

REGION PROVINCE CITY /MUNICIPALITY BARANGAY		FAMILIES	MALE	FEMALE	TOTAL	REMARKS
Lallafugan		18	0	0	37	Evacuated on 12 October 2022 due to flooding -Housed at barangay hall
Baggao	2	29	0	0	83	
Taytay		10	0	0	26	Evacuated on 12 October 2022 due to flooding -Housed at Salinung Multi-purpose Hall
Taytay		19	0	0	57	Evacuated on 12 October 2022 due to flooding -Housed at Taytay Elementary School
ISABELA	1	7	0	0	32	
Palanan	1	7	0	0	32	
Culasi		7	0	0	32	Evacuated on 11 October 2022 due to flooding -Housed at barangay hall

ASSISTANCE PROVIDED as of (October 16, 2022 08:00)

REGION PROVINCE CITY /MUNICIPALITY BARANGAY		SOURCE	QUANTITY	UNIT	TYPE	PARTICULARS	COST(PHP)
GRAND TOTAL	14						4,936,732.53
REGION 2	10						4,734,010.53
CAGAYAN	10						4,734,010.53
Allacapan	1						609,384.53
		DSWD	982	PACKS	Family Food Pack		609,384.53
Ballesteros	1						200,704
		DSWD	392	PACKS	Family Food Pack		200,704
Lasam	1						110,080
		DSWD	215	PACKS	Family Food Pack		110,080
Rizal	1						9,216
		DSWD	18	PACKS	Family Food Pack		9,216
Aparri	1						2,249,962
		DSWD	3784	PACKS	Family Food Pack		2,249,962
Buguey	1						844,400
		DSWD	1325	PACKS	Family Food Pack		844,400

REGION PROVINCE CITY /MUNICIPALITY BARANGAY		SOURCE	QUANTITY	UNIT	TYPE	PARTICULARS	COST(PHP)
Camalaniugan	1						302,592
		DSWD	591	PACKS	Family Food Pack		302,592
Gonzaga	1						87,552
		DSWD	171	PACKS	Family Food Pack		87,552
Lal-lo	1						69,120
		DSWD	135	PACKS	Family Food Pack		69,120
Santa Teresita	1						251,000
		DSWD	500	PACKS	Family Food Pack		251,000
CAR	4						202,722
APAYAO	4						202,722
Conner	1						678
		DSWD	1		Family Food Pack		678
Flora	1						198,654
		DSWD	293		Family Food Pack		198,654
Pudtol	1						2,034
		DSWD	3		Family Food Pack		2,034
Kabugao	1						1,356
		DSWD	2		Family Food Pack		1,356