

PRE-EMPTIVE EVACUATION



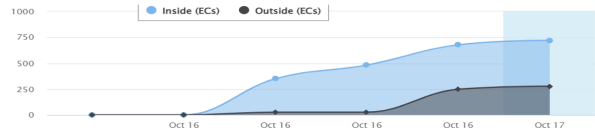
AFFECTED POPULATION



STATUS OF EVACUATION



DISPLACEMENT TREND



CASUALTIES



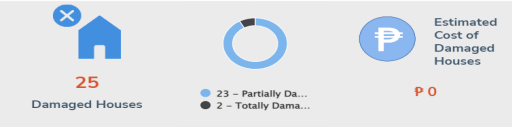
BREAKDOWN OF CASUALTIES PER SEX AND AGE GROUP



RELATED INCIDENTS



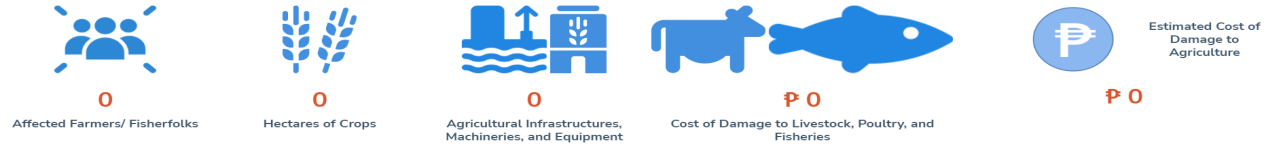
DAMAGED HOUSES




DAMAGE TO INFRASTRUCTURE



DAMAGE TO AGRICULTURE



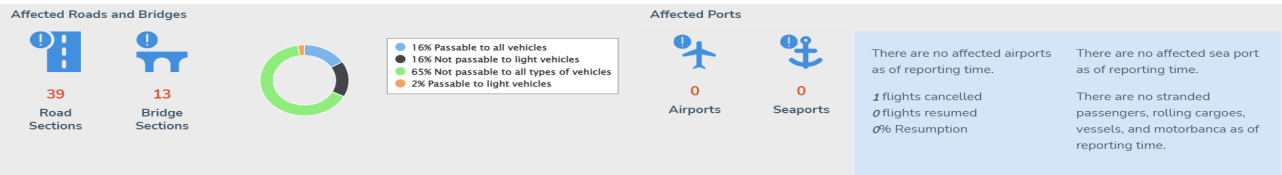
OTHER DAMAGED ASSETS



STATE OF CALAMITY



STATUS OF LIFELINES



Power



Water Supply



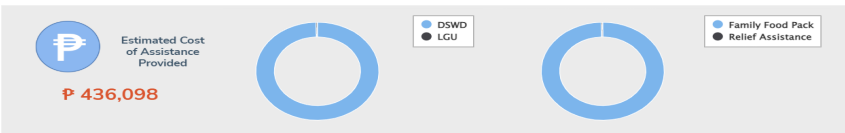
Communication Lines



SUSPENSION OF CLASS AND WORK



ASSISTANCE PROVIDED





REPUBLIC OF THE PHILIPPINES
NATIONAL DISASTER RISK REDUCTION AND MANAGEMENT COUNCIL

National Disaster Risk Reduction and Management Center, Camp Aguinaldo, Quezon City, Philippines

Situational Report for TC NENENG (2022)

SitRep No. 5 for TY NENENG (2022)

October 17, 2022 07:00 am

13 October 2022

At 5:00 PM, the Tropical Depression east of Extreme Northern Luzon entered the Philippine Area of Responsibility and was named "NENENG".

At 10:00 PM, the center of Tropical Depression "NENENG" was estimated based on all available data at 1,085 km East of Extreme Northern Luzon.

14 October 2022

At 5:00 AM, "NENENG" continues to maintain its strength while moving west-northwestward with maximum sustained winds of 55 km/h near the center, gustiness of up to 70 km/h, and a central pressure of 1,000 hPa.

At 11:00 AM, Tropical Depression "NENENG" slightly weakens while it accelerates west southwestward with maximum sustained winds of 45 km/h near the center, gustiness of up to 55 km/h, and a central pressure of 1000 hPa.

At 5:00 PM, "NENENG" slightly intensifies as it decelerates west-southwestward over the Philippine sea.

At 11:00 PM, "NENENG" maintains its strength while moving west-southwestward with maximum sustained winds of 55 km/h near the center, gustiness of up to 70 km/h, and a central pressure of 998 hPa.

TCWS No. 1 was raised over Batanes, Cagayan including the Babuyan Islands, the eastern portion of Apayao, and the northern portion of Isabela and Ilocos Norte.

15 October 2022

At 5:00 AM, "NENENG" continues to move West Southwestward over the Philippine Sea with maximum sustained winds of 55 km/h near the center, gustiness of up to 70 km/h, and a central pressure of 998 hPa

TCWS No. 1 was raised over Batanes, Cagayan including the Babuyan Islands, the northern and eastern portion of Apayao, and the northern portion of Isabela and Ilocos Norte.

At 11:00 AM, "NENENG" is now moving west-northwestward over the Philippine Sea.

TCWS No. 1 was raised over Batanes, Cagayan including the Babuyan Islands, the northern portion of Isabela, Apayao, the northern portion of Abra, and Ilocos Norte.

At 5:00 PM, "NENENG" intensifies into a Tropical Storm (TS) while it accelerates westward over the Philippine Sea east of extreme Northern Luzon with maximum sustained winds of 65 km/h near the center, gustiness of up to 80 km/h, and a central pressure of 996 hPa. The center of Tropical Storm "NENENG" was estimated based on all available data at 255 km East Southeast of Calayan, Cagayan, or 230 km East of Aparri, Cagayan.

TCWS No. 2 was raised over Batanes, Cagayan including Babuyan Islands, Apayao, the northern portion of Abra, and Ilocos Norte while TCWS No. 1 was raised over the northern portion of Isabela, Kalinga, the rest of Abra, the northern portion of Mountain Province and the northern portion of Ilocos Sur.

At 8:00 PM, TS "NENENG" further intensifies while moving Westward towards the Babuyan Islands-Batanes area with

maximum sustained winds of 65 km/h near the center and gustiness of up to 80 km/h.

At 11:00 PM, "NENENG" maintains strength as it threatens the Batanes-Babuyan Islands Area with Maximum sustained winds of 75 km/h near the center, gustiness of up to 90 km/h, and a central pressure of 994 hPa.

TCWS No. 2 was raised over Batanes, Cagayan including Babuyan Islands, Apayao, the northern portion of Abra, and Ilocos Norte while TCWS No. 1 was raised over the northern and central portions of Isabela, Kalinga, the rest of Abra, Mountain Province, the northern portion of Ifugao, and the northern and central portions of Ilocos Sur.

16 October 2022

At 2:00 AM, Tropical Storm "NENENG" further intensifies and is about to pass very close or over the Babuyan Islands with maximum sustained winds of 85 km/h near the center and gustiness of up to 105 km/h

TCWS No. 2 is still raised over Batanes, Cagayan including Babuyan Islands, Apayao, the northern portion of Abra, and Ilocos Norte while TCWS No. 1 is still raised over The northern and central portions of Isabela, Kalinga, the rest of Abra, Mountain Province, the northern portion of Ifugao, and the northern and central portions of Ilocos Sur

At 3:50 AM, NENENG made landfall over Calayan Island, Cagayan after intensifying into a Severe Tropical Storm (STS). It has maximum sustained winds of 95 km/h near the center and gustiness of up to 115 km/h.

TCWS No. 3 is raised over the southern portion of Batanes and Babuyan Islands.

TCWS No. 2 is raised over the rest of Batanes, the rest of Cagayan, Apayao, the northern portion of Abra, and Ilocos Norte.

TCWS No. 1 is raised over the northern and central portions of Isabela, Kalinga, the rest of Abra, Mountain Province, the northern portion of Ifugao, and the northern and central portions of Ilocos Sur.

At 11:00 AM, "NENENG" further intensifies as it moves westward away from the Babuyan Islands.

TCWS No. 3 remains hoisted over the southern portion of Batanes (Basco, Mahatao, Uyugan, Ivana, Sabtang) and Babuyan Islands.

TCWS No. 2 over the rest of Batanes, the rest of Cagayan, Apayao, the northern portion of Abra (Tineg, Lacub, Lagayan), and Ilocos Norte.

TCWS No. 1 over the northern and central portions of Isabela, Kalinga, the rest of Abra, Mountain Province, the northern portion of Ifugao, and the northern and central portions of Ilocos Sur.

At 11:00 AM, "NENENG" intensifies into a Typhoon after it has undergone Extreme Rapid Intensification with maximum sustained winds of 120 km/h near the center and gustiness of up to 150 km/h

TCWS No. 3 over the western portion of Babuyan Islands (Panuitan Is., Calayan Is., Dalupiri Is.)

TCWS No. 2 over Batanes, the northwestern portion of Cagayan (Santa Praxedes, Claveria, Sanchez-Mira, Pamplona, Abulug, Ballesteros), the northwestern portion of Apayao (Calanasan, Luna, Santa Marcela), and Ilocos Norte

TCWS No. 1 over Kalinga, Abra, the northern and central portions of Ilocos Sur (Gregorio del Pilar, Magsingal, San Esteban, Banayoyo, Burgos, City of Candon, Santa Lucia, Santiago, San Vicente, Santa Catalina, Lidlidda, Nagbukel, Sinit, San Ildefonso, Galimuyod, City of Vigan, San Emilio, Cabugao, Caoayan, San Juan, Santa, Bantay, Santo Domingo, Santa Maria, Narvacan, Salcedo, Santa Cruz), the rest of Apayao, and the rest of Cagayan

At 5:00 PM, Typhoon "NENENG" maintains its strength while moving West Northwestward over the West Philippine Sea.

TCWS No. 3 is now lifted.

Meanwhile, TCWS No. 2 is raised over Batanes, the Western portion of Babuyan Islands (Dalupiri Is., Calayan Is., Panuitan Is., and Babuyan Is.), and the Northwestern portion of Ilocos Norte (Bangui, Burgos, Pagudpud, Pasuquin, and Bacarra).

TCWS No. 1 is raised over The Western portion of Cagayan (Allacapan, Aparri, Ballesteros, Abulug, Sanchez-Mira, Pamplona, Claveria, Santa Praxedes, Rizal, Lasam), Apayao, the northern portion of Abra (San Juan, Tayum, Langiden, Lagangilang, Danglas, La Paz, Dolores, Lacub, Tineg, Lagayan, Bangued), the rest of Ilocos Norte, and the northern portion of Ilocos Sur (Magsingal, San Vicente, Santa Catalina, Sinit, San Ildefonso, City of Vigan, Cabugao, Caoayan, San Juan, Bantay, Santo Domingo).

At 8:00 PM, the center of the eye of Typhoon "NENENG" exited the PAR.

RELATED INCIDENTS

The following incidents were reported in some areas of Region 1, Region 2, CAR.

REGION	Flooded Areas			Landslide (Rain-Induced)
	Flooded	Subsided	Receding	
Total	59	14	44	1
Region 2	59	14	44	1

AFFECTED POPULATION

A total of 7,519 families or 27,914 persons were affected. Of which, 199 families or 721 persons were served inside 32 ECs and 86 families or 277 persons were served outside ECs:

Affected Regions	AFFECTED			INSIDE ECs			OUTSIDE ECs	
	Brgy	Families	Persons	No. of ECs	Families	Persons	Families	Persons
TOTAL	160	7,519	27,914	32	199	721	86	277
Region 1	71	1,595	6,598	3	15	75	4	18
Region 2	75	5,277	18,334	27	164	546	77	248
CAR	14	647	2,982	2	20	100	5	11

ROADS AND BRIDGES

A total of 39 road sections and 13 bridges were affected. Below is the current status of affected road sections and bridges:

	NOT PASSABLE		PASSABLE (previously reported as not passable and/or one lane passable)	
	ROADS	BRIDGES	ROADS	BRIDGES
GRAND TOTAL	23	12	16	1
Region 1	6	2	2	1
Region 2	17	10	0	0
CAR	0	0	14	0

POWER

A total of 28 cities/municipalities were affected. Below is the current status of power supply:

REGION	NO. OF CITIES/ MUNICIPALITIES	
	INTERRUPTED	RESTORED
GRAND TOTAL	22	6
Region 1	13	3
Region 2	9	3

STATUS OF FLIGHTS

A total of 1 domestic flights and 0 international flights were cancelled. Below is the current status of flights:

REGION	NO. OF CITIES/ MUNICIPALITIES			
	CANCELLED		RESUMED	
	DOMESTIC	INTERNATIONAL	DOMESTIC	INTERNATIONAL
GRAND TOTAL	1	0	0	0
Region 1	1	0	0	0
Region 2	0	0	0	0
CAR	0	0	0	0

DAMAGED HOUSES

A total of 25 damaged houses are reported in Region 1, Region 2, CAR.

REGION	PARTIALLY	TOTALLY	TOTAL	AMOUNT (PHP)
GRAND TOTAL	23	2	25	0
Region 1	19	1	20	0
Region 2	0	1	1	0
CAR	4	0	4	0

DAMAGE TO INFRASTRUCTURE

The estimated cost of damage to infrastructure amounting to Php 0 was reported in CAR.

REGION	NUMBER OF DAMAGED INFRASTRUCTURE	COST OF DAMAGE (PHP)
GRAND TOTAL	2	0
CAR	2	0

SUSPENSION OF CLASSES AND WORK

Classes and work were suspended in the following regions:

REGION	No of cities/municipalities	
	CLASSES	WORK
GRAND TOTAL	23	0
Region 1	23	0

PRE-EMPTIVE EVACUATION

A total of 1,192 families or 3,769 persons were pre-emptively evacuated:

REGION	No of Families	No. of Persons
GRAND TOTAL	1,192	3,769
Region 1	18	67
Region 2	1,174	3,702

ASSISTANCE PROVIDED

The following assistance were provided to CAR.

	QTY	UNIT	AMOUNT (PHP)
GRAND TOTAL	641	0	436,098
Family Food Pack	641	0	434,598
Relief Assistance	0	0	1,500

NDRRMC Response Clusters Essential Elements of Information re: TY NENENG

As of 16 October 2022, 8:00 p.m.



FOOD AND NON-FOOD ITEMS (FNFI)

Standby Funds

PhP 1,209,245,826.60

standby funds in DSWD Central/Field Offices and OCD. Of the said amount, PhP 866,050,125.05 is the available Quick Response Fund (QRF) in DSWD and PhP 343,195,701.55 in OCD.

Stockpiles

PhP 1,383,836,435.15

total amount of stockpiles of family food packs (FFPs), other food items, and non-food items (NFIs) from DSWD and OCD



SEARCH, RESCUE AND RETRIEVAL (SRR)

Deployed Teams

14 SRR Teams / 69

SRR Personnel

deployed SRR teams and personnel from AFP, BFP, PCG in Regions I and II

Standby SRR Teams

554 SRR Teams / 5,022

SRR Personnel

deployed SRR teams and personnel from AFP, BFP, PCG, PNP, PRC



EMERGENCY TELECOMMUNICATIONS (ETC)

Deployed ICT Equipment

18 Communications Equipment

deployed equipment (VSAT, Handheld Radios, etc.) from DICT to areas in Regions I, II, CAR

Available ICT Equipment

87 Communications Equipment

available for deployment to affected regions



LOGISTICS

Prepositioned Transportation/Logistics Assets

74 Land and Sea Assets

such as trucks, heavy equipment, and aluminum boat are available upon request in Regions I and II

RELATED INCIDENTS as of (October 17, 2022 08:00)

REGION PROVINCE CITY/ MUNICIPALITY BARANGAY		TYPE OF INCIDENT	DATE OF OCCURENCE	TIME OF OCCURENCE	DESCRIPTION	ACTIONS TAKEN	REMARKS	STATUS (for flooded areas)
GRAND TOTAL	118							
REGION 2	118							
CAGAYAN	118							
Aparri	5							
Minanga		Flooded Areas	15 October 2022	03:40 pm	ankle level			Flooded
Paddaya-Zimay		Flooded Areas	15 October 2022	06:00 pm	Below knee level			Flooded
Toran		Flooded Areas	15 October 2022	08:50 pm	Below knee level			Flooded
Gaddang		Flooded Areas	15 October 2022	07:30 pm	Above knee level			Flooded
Centro 10		Flooded Areas	15 October 2022					Flooded
Claveria	15							
Centro 5		Flooded Areas	15 October 2022		Knee level		receding as of 3:00 PM 16 October 2022	Receding
Taggat Norte		Flooded Areas	15 October 2022		Knee level		receding as of 3:00 PM 16 October 2022	Receding
Union		Flooded Areas	15 October 2022		Knee level		receding as of 3:00 PM 16 October 2022	Receding
Alimoan		Flooded Areas	16 October 2022	11:00 am			receding as of 3:00 PM 16 October 2022	Receding
Bacsay Catarao		Flooded Areas	16 October 2022	11:00 am			receding as of 3:00 PM 16 October 2022	Receding
Centro 10		Flooded Areas	16 October 2022	11:00 am			receding as of 3:00 PM 16 October 2022	Receding
Culao		Flooded Areas	16 October 2022	11:00 am			receding as of 3:00 PM 16 October 2022	Receding
Dibaliao		Flooded Areas	16 October 2022	11:00 am			receding as of 3:00 PM 16 October 2022	Receding
D Leano		Flooded Areas	16 October 2022	11:00 am			receding as of 3:00 PM 16 October 2022	Receding
Lablabig		Flooded Areas	16 October 2022	11:00 am			receding as of 3:00 PM 16 October 2022	Receding
Kilkiling		Flooded Areas	16 October 2022	11:00 am			receding as of 3:00 PM 16 October 2022	Receding
Centro 7		Flooded Areas	16 October 2022	11:00 am			receding as of 3:00 PM 16 October 2022	Receding
Tabbugan		Flooded Areas	16 October 2022	11:00 am			receding as of 3:00 PM 16 October 2022	Receding
Taggat Sur		Flooded Areas	16 October 2022	11:00 am			receding as of 3:00 PM 16 October 2022	Receding

REGION PROVINCE CITY/ MUNICIPALITY BARANGAY		TYPE OF INCIDENT	DATE OF OCCURENCE	TIME OF OCCURENCE	DESCRIPTION	ACTIONS TAKEN	REMARKS	STATUS (for flooded areas)
San Isidro		Flooded Areas	16 October 2022	11:00 am			receding as of 3:00 PM 16 October 2022	Receding
Santa Ana	16							
Parada Batu		Flooded Areas	15 October 2022	11:00 pm	hip level		receding as of 12NN 16 October 2022	Receding
Rapuli		Flooded Areas	15 October 2022	11:00 pm	hip level		receding as of 12NN 16 October 2023	Receding
Casambalangan		Flooded Areas	15 October 2022	11:00 pm	hip level		receding as of 12NN 16 October 2024	Receding
Centro		Flooded Areas	15 October 2022		hip level		receding as of 12NN 16 October 2025	Receding
Vicitasion		Flooded Areas	15 October 2022	11:00 pm	hip level		receding as of 12NN 16 October 2026	Receding
Tangatan		Flooded Areas	15 October 2022		hip level		receding as of 12NN 16 October 2027	Receding
Palawig		Flooded Areas	15 October 2022		hip level		receding as of 12NN 16 October 2028	Receding
San Vicente		Flooded Areas	15 October 2022		hip level		subsided as of 12NN 16 October 2022	Subsided
Patunungan		Flooded Areas	15 October 2022		hip level		subsided as of 12NN 16 October 2023	Subsided
Marede		Flooded Areas	15 October 2022		hip level		subsided as of 12NN 16 October 2024	Subsided
Diora Zinungan		Flooded Areas	15 October 2022		hip level		subsided as of 12NN 16 October 2025	Subsided
Casagan		Flooded Areas	15 October 2022		hip level		subsided as of 12NN 16 October 2026	Subsided
Santa Cruz		Flooded Areas	15 October 2022		hip level		subsided as of 12NN 16 October 2027	Subsided
Dungeg		Flooded Areas	15 October 2022		hip level		subsided as of 12NN 16 October 2028	Subsided
Kapanikian		Flooded Areas	15 October 2022		hip level		subsided as of 12NN 16 October 2029	Subsided
Santa Clara		Flooded Areas	15 October 2022		hip level		subsided as of 12NN 16 October 2030	Subsided
Ballesteros	10							
Zitanga		Flooded Areas	15 October 2022	03:30 pm			Residential receding as of 12NN 16 October 2022	Receding
Nararagan		Flooded Areas	15 October 2022	03:30 pm			Residential subsided as of 12NN 16 October 2022	Subsided

REGION PROVINCE CITY/ MUNICIPALITY BARANGAY		TYPE OF INCIDENT	DATE OF OCCURENCE	TIME OF OCCURENCE	DESCRIPTION	ACTIONS TAKEN	REMARKS	STATUS (for flooded areas)
Mabuttal East		Flooded Areas	15 October 2022	03:30 pm			Residential subsided as of 12NN 16 October 2022	Subsided
Mabuttal West		Flooded Areas	15 October 2022	03:30 pm			Residential	Flooded
Fugu		Flooded Areas	15 October 2022	03:30 pm			Residential	Flooded
San Juan		Flooded Areas	15 October 2022	03:30 pm			Residential receding as of 12NN 16 October 2022	Receding
Cabaluan West		Flooded Areas	15 October 2022	03:30 pm			Residential subsided as of 12NN 16 October 2022	Subsided
Cabayu		Flooded Areas	15 February 2022	03:30 pm			Residential receding as of 12NN 16 October 2022	Receding
Palloc		Flooded Areas	15 October 2022	03:30 pm			Residential receding as of 12NN 16 October 2022	Receding
Sta Cruz		Flooded Areas	15 October 2022	03:30 pm			Residential receding as of 12NN 16 October 2022	Receding
La-Ilo	13							
Lalafugan		Flooded Areas	15 October 2022	04:00 pm			Residential / Farmlands	Receding
Alaguia		Flooded Areas	15 October 2022	04:00 pm			Farmlands receding as of 12 NN 16 October 2022	Receding
Logac		Flooded Areas	15 October 2022	04:00 pm			Farmlands receding as of 12 NN 16 October 2022	Receding
Tucalana		Flooded Areas	15 October 2022	04:00 pm			Farmlands receding as of 12 NN 16 October 2022	Receding
Catayauan		Flooded Areas	15 October 2022	04:00 pm			Farmlands receding as of 12 NN 16 October 2022	Receding
Bagumbayan		Flooded Areas	15 October 2022	04:00 pm			Residential Farmlands receding as of 12 NN 16 October	Flooded
Santa Maria		Flooded Areas	15 October 2022	04:00 pm			Farmlands receding as of 12 NN 16 October	Flooded
Paranum		Flooded Areas	15 October 2022	04:00 pm			Farmlands	Flooded
Dalaya		Flooded Areas	15 October 2022	04:00 pm			Farmlands	Flooded
Dagupan		Flooded Areas	15 October 2022	04:00 pm			Residential / Farmlands	Flooded

REGION PROVINCE CITY/ MUNICIPALITY BARANGAY		TYPE OF INCIDENT	DATE OF OCCURENCE	TIME OF OCCURENCE	DESCRIPTION	ACTIONS TAKEN	REMARKS	STATUS (for flooded areas)
Cullit		Flooded Areas	15 October 2022	04:00 pm			Farmlands	Flooded
Cabayabasan		Flooded Areas	15 October 2022	04:00 pm			Farmlands	Flooded
Malanao		Flooded Areas	16 October 2022	12:00 pm			Residential	Flooded
Baggao	2							
Alba		Flooded Areas	15 October 2022				Residential Zones 4-7 subsided as of 12 NN 16 October 2022	Subsided
San Miguel		Flooded Areas	15 October 2022				Residential Zones 1-4 subsided as of 12 NN 16 October 2022	Subsided
Santa Teresita	12							
Simpatuyo		Flooded Areas	15 October 2022				Farmlands receding as of 12 NN 16 October 2022	Receding
Masi		Flooded Areas	15 October 2022				Farmlands receding as of 12 NN 16 October 2022	Receding
Luga		Flooded Areas	15 October 2022				Farmlands receding as of 12 NN 16 October 2022	Receding
Centro West		Flooded Areas	15 October 2022				Farmlands receding as of 12 NN 16 October 2022	Receding
Alucao		Flooded Areas	15 October 2022				Zone 1 receding as of 12 NN 16 October 2022	Receding
Buyun		Flooded Areas	15 October 2022				Farmlands receding as of 12 NN 16 October 2022	Receding
Simbaluca		Flooded Areas	15 October 2022				Farmlands receding as of 12 NN 16 October 2022	Receding
Aridowen		Flooded Areas	15 October 2022				receding as of 12 NN 16 October 2022	Receding
Caniugan		Flooded Areas	15 October 2022				receding as of 12 NN 16 October 2022	Receding
Dungeg		Flooded Areas	15 October 2022				receding as of 12 NN 16 October 2022	Receding
Mission		Flooded Areas	15 October 2022				receding as of 12 NN 16 October 2022	Receding
Villa		Flooded Areas	15 October 2022				receding as of 12 NN 16 October 2022	Receding
Sanchez-Mira	13							

REGION PROVINCE CITY/ MUNICIPALITY BARANGAY		TYPE OF INCIDENT	DATE OF OCCURENCE	TIME OF OCCURENCE	DESCRIPTION	ACTIONS TAKEN	REMARKS	STATUS (for flooded areas)
Bangan		Flooded Areas	15 October 2022				Farmlands	Flooded
Dagueray		Flooded Areas	15 October 2022				Farmlands	Flooded
Namuac		Flooded Areas	16 October 2022	11:00 am			Farmlands	Flooded
San Andres		Flooded Areas	16 October 2022	11:00 am			Farmlands	Flooded
Nagrangtayan		Flooded Areas	16 October 2022	11:00 am			Farmlands	Flooded
Tokitok		Flooded Areas	16 October 2022	11:00 am			Farmlands	Flooded
Marzan		Flooded Areas	16 October 2022	11:00 am			Farmlands	Flooded
Callungan		Flooded Areas	16 October 2022	11:00 am			Farmlands	Flooded
Dammang		Flooded Areas	16 October 2022	11:00 am			Farmlands	Flooded
Kittag		Flooded Areas	16 October 2022	11:00 am			Farmlands	Flooded
Langagan		Flooded Areas	16 January 2022	11:00 am			Farmlands	Flooded
Santor		Flooded Areas	16 October 2022	11:00 am			Farmlands	Flooded
Santiago		Flooded Areas	16 October 2022	11:00 am			Farmlands	Flooded
Camalaniugan	6							
Tagum		Flooded Areas	15 October 2022				Farmlands	Flooded
Casili		Flooded Areas	15 October 2022				Residential	Flooded
Luec		Flooded Areas	15 October 2022				Residential	Flooded
Abagao		Flooded Areas	15 October 2022				Residential	Flooded
Minanga		Flooded Areas	15 October 2022				Residential	Flooded
Ziminila		Flooded Areas	15 October 2022				Residential	Flooded
Allacapan	8							
Binubongan		Flooded Areas	16 October 2022	12:00 pm	1.5 feet			Flooded
Centro West		Flooded Areas	16 October 2022	12:00 pm	2 feet			Flooded
Centro East		Flooded Areas	16 October 2022	12:00 pm	2 feet			Flooded
Dagupan Zone 7		Flooded Areas	16 October 2022	12:00 pm	1 feet			Flooded
Maluyo		Flooded Areas	16 October 2022	12:00 pm	0.5 feet			Flooded
Matucay		Flooded Areas	16 October 2022	12:00 pm	0.5 feet			Flooded
Pacac		Flooded Areas	16 October 2022	12:00 pm	0.5 feet			Flooded
iringan		Flooded Areas	16 October 2022	12:00 pm			Agricultural Areas	Flooded
Buguey	12							
Balza		Flooded Areas	16 October 2022	11:00 am			Residential	Flooded
Rembella		Flooded Areas	16 October 2022	11:00 am			Residential	Flooded
Paddaya Weste		Flooded Areas	16 October 2022	11:00 am			Residential	Flooded
Paddaya Este		Flooded Areas	16 October 2022	11:00 am			Residential	Flooded
San Lorenzo		Flooded Areas	16 October 2022	11:00 am			Residential	Flooded

REGION PROVINCE CITY/ MUNICIPALITY BARANGAY		TYPE OF INCIDENT	DATE OF OCCURENCE	TIME OF OCCURENCE	DESCRIPTION	ACTIONS TAKEN	REMARKS	STATUS (for flooded areas)
Calamegatan		Flooded Areas	16 October 2022	11:00 am			Residential	Flooded
Quinawegan		Flooded Areas	16 October 2022	11:00 am			Residential	Flooded
San Vicente		Flooded Areas	16 October 2022	11:00 am			Residential	Flooded
Dalaya		Flooded Areas	16 October 2022	11:00 am			Residential	Flooded
Villa Garci		Flooded Areas	16 October 2022	11:00 am			Residential	Flooded
Centro		Flooded Areas	16 October 2022	11:00 am			Residential	Flooded
Pattaa		Flooded Areas	16 October 2022	11:00 am			Residential	Flooded
Santa Praxedes	5							
Centro 1		Flooded Areas	16 October 2022	12:30 pm	ankle level			Flooded
Capacuan		Flooded Areas	16 October 2022	12:30 pm	knee level			Flooded
San Pedro		Flooded Areas	16 October 2022	12:30 pm	knee level			Flooded
Centro 2		Flooded Areas	16 October 2022	12:30 pm	knee level			Flooded
Portabaga		Flooded Areas	16 October 2022	12:30 pm	knee level			Flooded
Peñablanca	1							
Parabba		Landslide (Rain-Induced)	15 October 2022	10:00 pm		Conducted clearing operations		

AFFECTED POPULATION as of (October 17, 2022 08:00)

REGION PROVINCE CITY/ MUNICIPALITY BARANGAY		NO. OF AFFECTED			No. of ECs		Inside Evacuation Centers				Outside Evacuation Centers				TOTAL SERVED (CURRENT)			
		Brgys.	Families	Persons	CUM	NOW	Families		Persons		Families		Persons		(Inside + Outside)			
							CUM	NOW	CUM	NOW	CUM	NOW	CUM	NOW	Families	Persons		
		CUM	NOW	CUM	NOW	CUM	NOW	CUM	NOW	CUM	NOW	CUM	NOW	CUM	NOW	CUM	NOW	
GRAND TOTAL	34	160	7,519	27,914	33	32	209	199	721	721	86	86	277	277	295	285	998	998
REGION 1	14	71	1,595	6,598	3	3	15	15	75	75	4	4	18	18	19	19	93	93
ILOCOS NORTE	14	71	1,595	6,598	3	3	15	15	75	75	4	4	18	18	19	19	93	93
Bacarra	1	1	3	9	0	0	0	0	0	0	0	0	0	0	0	0	0	0
		1	3	9	0	0	0	0	0	0	0	0	0	0	0	0	0	0
Banguì	1	2	199	572	1	1	7	7	32	32	0	0	0	0	7	7	32	32
		2	199	572	1	1	7	7	32	32	0	0	0	0	7	7	32	32
Batac	1	4	52	188	0	0	0	0	0	0	0	0	0	0	0	0	0	0
		4	52	188	0	0	0	0	0	0	0	0	0	0	0	0	0	0
Laoag	1	7	24	98	1	1	4	4	18	18	1	1	1	1	5	5	19	19

REGION PROVINCE CITY/ MUNICIPALITY BARANGAY		NO. OF AFFECTED			No. of ECs		Inside Evacuation Centers				Outside Evacuation Centers				TOTAL SERVED (CURRENT)			
		Brgys.	Families	Persons	CUM	NOW	Families		Persons		Families		Persons		Families		Persons	
							CUM	NOW	CUM	NOW	CUM	NOW	CUM	NOW	CUM	NOW	CUM	NOW
							(Inside + Outside)											
		7	24	98	1	1	4	4	18	18	1	1	1	1	5	5	19	19
Marcos	1	3	6	30	0	0	0	0	0	0	0	0	0	0	0	0	0	0
		3	6	30	0	0	0	0	0	0	0	0	0	0	0	0	0	0
Dingras	1	1	1	6	0	0	0	0	0	0	1	1	6	6	1	1	6	6
		1	1	6	0	0	0	0	0	0	1	1	6	6	1	1	6	6
Pagudpud	1	7	328	1,287	0	0	0	0	0	0	0	0	0	0	0	0	0	0
		7	328	1,287	0	0	0	0	0	0	0	0	0	0	0	0	0	0
Paoay	1	6	80	298	0	0	0	0	0	0	0	0	0	0	0	0	0	0
		6	80	298	0	0	0	0	0	0	0	0	0	0	0	0	0	0
Piddig	1	11	639	3,057	1	1	4	4	25	25	2	2	11	11	6	6	36	36
		11	639	3,057	1	1	4	4	25	25	2	2	11	11	6	6	36	36
Pinili	1	3	38	129	0	0	0	0	0	0	0	0	0	0	0	0	0	0
		3	38	129	0	0	0	0	0	0	0	0	0	0	0	0	0	0
San Nicolas	1	11	62	266	0	0	0	0	0	0	0	0	0	0	0	0	0	0
		11	62	266	0	0	0	0	0	0	0	0	0	0	0	0	0	0
Sarrat	1	5	120	442	0	0	0	0	0	0	0	0	0	0	0	0	0	0
		5	120	442	0	0	0	0	0	0	0	0	0	0	0	0	0	0
Solsona	1	1	1	3	0	0	0	0	0	0	0	0	0	0	0	0	0	0
		1	1	3	0	0	0	0	0	0	0	0	0	0	0	0	0	0
Vintar	1	9	42	213	0	0	0	0	0	0	0	0	0	0	0	0	0	0
		9	42	213	0	0	0	0	0	0	0	0	0	0	0	0	0	0
REGION 2	15	75	5,277	18,334	28	27	174	164	546	546	77	77	248	248	251	241	794	794
CAGAYAN	15	75	5,277	18,334	28	27	174	164	546	546	77	77	248	248	251	241	794	794
Aparri	1	14	3,447	11,836	2	2	17	17	44	44	18	18	74	74	35	35	118	118
		14	3,447	11,836	2	2	17	17	44	44	18	18	74	74	35	35	118	118
Baggao	1	5	252	717	2	2	32	32	77	77	0	0	0	0	32	32	77	77
		5	252	717	2	2	32	32	77	77	0	0	0	0	32	32	77	77
Buguey	1	3	11	41	1	1	7	7	25	25	4	4	16	16	11	11	41	41
		3	11	41	1	1	7	7	25	25	4	4	16	16	11	11	41	41
Camalaniugan	1	15	485	1,987	4	4	27	27	115	115	0	0	0	0	27	27	115	115
		15	485	1,987	4	4	27	27	115	115	0	0	0	0	27	27	115	115
Gattaran	1	2	5	19	2	2	5	5	19	19	0	0	0	0	5	5	19	19

REGION PROVINCE CITY/ MUNICIPALITY BARANGAY		NO. OF AFFECTED			No. of ECs		Inside Evacuation Centers				Outside Evacuation Centers				TOTAL SERVED (CURRENT)			
		Brgys.	Families	Persons	CUM	NOW	Families		Persons		Families		Persons		(Inside + Outside)			
							CUM	NOW	CUM	NOW	CUM	NOW	CUM	NOW	Families	Persons	Families	Persons
		2	5	19	2	2	5	5	19	19	0	0	0	0	5	5	19	19
Gonzaga	1	1	10	32	1	0	10	0	32	32	0	0	0	0	10	0	32	32
		1	10	32	1	0	10	0	32	32	0	0	0	0	10	0	32	32
Lal-Lo	1	2	22	88	1	1	2	2	7	7	0	0	0	0	2	2	7	7
		2	22	88	1	1	2	2	7	7	0	0	0	0	2	2	7	7
Santa Ana	1	8	89	406	2	2	3	3	10	10	0	0	0	0	3	3	10	10
		8	89	406	2	2	3	3	10	10	0	0	0	0	3	3	10	10
Santa Teresita	1	4	464	1,533	3	3	8	8	31	31	7	7	22	22	15	15	53	53
		4	464	1,533	3	3	8	8	31	31	7	7	22	22	15	15	53	53
Ballesteros	1	10	395	1,405	2	2	14	14	46	46	0	0	0	0	14	14	46	46
		10	395	1,405	2	2	14	14	46	46	0	0	0	0	14	14	46	46
Calayan	1	3	36	101	1	1	4	4	19	19	32	32	87	87	36	36	106	106
		3	36	101	1	1	4	4	19	19	32	32	87	87	36	36	106	106
Lasam	1	1	16	46	1	1	16	16	46	46	0	0	0	0	16	16	46	46
		1	16	46	1	1	16	16	46	46	0	0	0	0	16	16	46	46
Sanchez-Mira	1	1	8	21	1	1	8	8	21	21	0	0	0	0	8	8	21	21
		1	8	21	1	1	8	8	21	21	0	0	0	0	8	8	21	21
Santa Praxedes	1	1	1	5	1	1	1	1	5	5	0	0	0	0	1	1	5	5
		1	1	5	1	1	1	1	5	5	0	0	0	0	1	1	5	5
Allacapan	1	5	36	97	4	4	20	20	49	49	16	16	49	49	36	36	98	98
		5	36	97	4	4	20	20	49	49	16	16	49	49	36	36	98	98
CAR	5	14	647	2,982	2	2	20	20	100	100	5	5	11	11	25	25	111	111
APAYAO	3	10	641	2,967	2	2	20	20	100	100	0	0	0	0	20	20	100	100
Calanasan	1	2	386	1,930	2	2	20	20	100	100	0	0	0	0	20	20	100	100
		2	386	1,930	2	2	20	20	100	100	0	0	0	0	20	20	100	100
Flora	1	5	186	776	0	0	0	0	0	0	0	0	0	0	0	0	0	0
		5	186	776	0	0	0	0	0	0	0	0	0	0	0	0	0	0
Santa Marcela	1	3	69	261	0	0	0	0	0	0	0	0	0	0	0	0	0	0
		3	69	261	0	0	0	0	0	0	0	0	0	0	0	0	0	0
BENGUET	2	4	6	15	0	0	0	0	0	0	5	5	11	11	5	5	11	11
Baguio	1	3	5	14	0	0	0	0	0	0	5	5	11	11	5	5	11	11
		3	5	14	0	0	0	0	0	0	5	5	11	11	5	5	11	11

REGION PROVINCE CITY/ MUNICIPALITY BARANGAY		NO. OF AFFECTED			No. of ECs		Inside Evacuation Centers				Outside Evacuation Centers				TOTAL SERVED (CURRENT)			
		Brgys.	Families	Persons	CUM	NOW	Families		Persons		Families		Persons		(Inside + Outside)			
							CUM	NOW	CUM	NOW	CUM	NOW	CUM	NOW	Families	Persons	Families	Persons
		CUM	NOW	CUM	NOW	CUM	NOW	CUM	NOW	CUM	NOW	CUM	NOW	CUM	NOW	CUM	NOW	
Ilogon	1	1	1	1	0	0	0	0	0	0	0	0	0	0	0	0	0	0
		1	1	1	0	0	0	0	0	0	0	0	0	0	0	0	0	0

ROADS AND BRIDGES as of (October 17, 2022 08:00)

REGION PROVINCE CITY /MUNICIPALITY BARANGAY		TYPE	CLASSIFICATION	ROAD SECTION/BRIDGE	STATUS	DATE REPORTED (passable)	TIME REPORTED (passable)	DATE REPORTED (not passable)	TIME REPORTED (not passable)	REMARKS
GRAND TOTAL	52									
REGION 1	11									
ILOCOS NORTE	6									
Pagudpud	2									
Barangay Pancian		Road	National (primary)	Manila North Road K0578+800 Sitio Banquero, Brgy Pancian, Pagudpud, Ilocos Norte	NPATV - NOT PASSABLE ALL TYPES VEHICLES	16 October 2022	10:00 am			previously damaged by other calamities (recurring landslides)
Balaoi		Road	City/Municipality		NPATV - NOT PASSABLE ALL TYPES VEHICLES			16 October 2022	10:00 am	not passable due to landslide
Dumalneg	1									
		Road	City/Municipality	Sisilongen Basset Road	NPATV - NOT PASSABLE ALL TYPES VEHICLES			16 October 2022	10:00 am	not passable due to landslide
Vintar	2									
		Bridge	City/Municipality	Tamdagan Bridge	NPATV - NOT PASSABLE ALL TYPES VEHICLES			16 October 2022	10:00 am	Strong and heavy wind and rain
Parparoroc		Road	City/Municipality	Surong Valley road	NPATV - NOT PASSABLE ALL TYPES VEHICLES			16 October 2022	11:00 am	

REGION PROVINCE CITY /MUNICIPALITY BARANGAY		TYPE	CLASSIFICATION	ROAD SECTION/BRIDGE	STATUS	DATE REPORTED (passable)	TIME REPORTED (passable)	DATE REPORTED (not passable)	TIME REPORTED (not passable)	REMARKS
Adams	1									
Poblacion 1		Bridge	City/Municipality	Masi Bridge	NPATV - NOT PASSABLE ALL TYPES VEHICLES			16 October 2022	11:00 am	
ILOCOS SUR	5									
Sigay	2									
Gregorio Del Pilar - San Emilio		Road	City/Municipality	Road Section	PATV - PASSABLE ALL TYPES VEHICLES			16 October 2022	11:17 am	The cause of overflowing was due to heavy rain
San Elias (Dagdag River)		Bridge	City/Municipality	Bridge	PTLV - PASSABLE TO LIGHT VEHICLES			16 October 2022	11:17 am	Only a single motor can pass via hanging bridge, The cause of overflowing was due to heavy rain
Quirino (Angkaki)	1									
Poblacion-Patungcaleo		Road	City/Municipality	Road Section	NPATV - NOT PASSABLE ALL TYPES VEHICLES			16 October 2022	09:30 am	(Spillway) Overflowed Abra River Basin
Santa Maria	1									
Cabaroan, Silag and Pacang		Road	City/Municipality	Road Section	NPATV - NOT PASSABLE ALL TYPES VEHICLES			16 October 2022	11:00 am	(Spillway) Water level of spillway slightly increased due to debris and slight overflow of Silag river
Suyo	1									
Barangay Man-Atong along Suyo-Cervantes Road		Road	City/Municipality	Road Section	PATV - PASSABLE ALL TYPES VEHICLES	16 October 2022	10:30 am	16 October 2022	08:40 am	not passable due to landslide
REGION 2	27									
CAGAYAN	27									
Allacapan	6									
Daan-Ili		Road	National (primary)	Bangag-Magapit Road, O693+600-K0693+870	NPLV - NOT PASSABLE LIGHT VEHICLES			16 October 2022	06:30 am	Due to high water level
Bulo		Road	City/Municipality	Bulo-Gagaddangan	NPATV - NOT PASSABLE ALL TYPES VEHICLES			16 October 2022	06:00 am	

REGION PROVINCE CITY /MUNICIPALITY BARANGAY		TYPE	CLASSIFICATION	ROAD SECTION/BRIDGE	STATUS	DATE REPORTED (passable)	TIME REPORTED (passable)	DATE REPORTED (not passable)	TIME REPORTED (not passable)	REMARKS
		Road	City/Municipality	Daan ili-pacac Municipal Road	NPATV - NOT PASSABLE ALL TYPES VEHICLES			16 October 2022	08:00 am	
		Road	City/Municipality	Binubongan Dalayap Road	NPATV - NOT PASSABLE ALL TYPES VEHICLES			16 October 2022	08:00 am	
		Road	Provincial	Centro West Capanickian Norte Provincial Road	NPATV - NOT PASSABLE ALL TYPES VEHICLES			16 October 2022	08:00 am	
		Road	City/Municipality	Daan ili-Cataratan Munisipal road	NPATV - NOT PASSABLE ALL TYPES VEHICLES			16 October 2022	08:00 am	
Santa Praxedes	4									
Cadongdongan		Road	National (primary)	CaCadongdongan Road Section	NPATV - NOT PASSABLE ALL TYPES VEHICLES			16 October 2022	06:30 am	Due to landslide On-going clearing operations
San Miguel		Road	National (primary)	Cadcadir Kabugao Road, K600+500-K0600+520 San Miguel, Sta, Praxedes	NPATV - NOT PASSABLE ALL TYPES VEHICLES			16 October 2022	11:30 pm	Due to Landslide
		Bridge	City/Municipality	Capacuan-Salongsong Bridge	NPATV - NOT PASSABLE ALL TYPES VEHICLES			16 October 2022	06:30 am	
Capacuan		Bridge	Barangay	Capacuan-Salongsong Bridge	NPATV - NOT PASSABLE ALL TYPES VEHICLES			16 October 2022	06:30 am	
Claveria	3									
Taggat Sur		Road	National (primary)	Claveria Dibalio Luzon Cagayan Boundary Road, (K0613+(690) - K613 (490) Dibalio, Claveria	NPLV - NOT PASSABLE LIGHT VEHICLES			16 October 2022	10:45 am	Due to high flood water level passable only to High Clearance Vehicles
		Bridge	National (primary)	Manila North Road, K0611+680 Claveria Bridge detour	NPATV - NOT PASSABLE ALL TYPES VEHICLES			16 October 2022	06:55 am	Due to washed out approach
San Antonio		Road	Provincial	Bacsay Cat. Road	NPATV - NOT PASSABLE ALL TYPES VEHICLES			16 October 2022	06:44 am	

REGION PROVINCE CITY /MUNICIPALITY BARANGAY		TYPE	CLASSIFICATION	ROAD SECTION/BRIDGE	STATUS	DATE REPORTED (passable)	TIME REPORTED (passable)	DATE REPORTED (not passable)	TIME REPORTED (not passable)	REMARKS
Santa Ana	2									
		Road	Provincial	Provincial Rd from Palawig to Santa Clara & Patunungan	NPATV - NOT PASSABLE ALL TYPES VEHICLES			16 October 2022	02:00 am	
		Bridge	City/Municipality	Palawig Detour Bridge	NPATV - NOT PASSABLE ALL TYPES VEHICLES			16 October 2022	02:00 am	
Buguey	4									
Paddaya		Road	Provincial	Paddaya Provincial Road Portion to Paddaya Weste	NPLV - NOT PASSABLE LIGHT VEHICLES			16 October 2022	05:40 am	
Balza		Road	Barangay	Balza-Remebella Barangay Road	NPLV - NOT PASSABLE LIGHT VEHICLES			15 October 2022	11:20 pm	
Dalaya		Road	Barangay	Dalaya Brgy Road	NPLV - NOT PASSABLE LIGHT VEHICLES			16 October 2022	05:40 am	
M. Antiporda		Road	Barangay	M. Antiporda barangay road	NPLV - NOT PASSABLE LIGHT VEHICLES			16 October 2022	05:40 am	
Santa Teresita	2									
		Road	Provincial	Alucao-Buyun, Road	NPATV - NOT PASSABLE ALL TYPES VEHICLES			16 October 2022	06:00 am	
		Bridge	Barangay	Alucao Buyun Bridge	NPATV - NOT PASSABLE ALL TYPES VEHICLES			15 October 2022	05:00 pm	Damaged bridge approach
Abulug	1									
Alinunu		Road	Provincial	Alinunu road going Ayaga Lucban Road	NPLV - NOT PASSABLE LIGHT VEHICLES			16 October 2022	06:30 am	
Baggao	5									
		Bridge	Barangay	San Isidro-Taytay Bridge	NPATV - NOT PASSABLE ALL TYPES VEHICLES			15 October 2022	04:15 pm	
		Bridge	Barangay	Versoza- Agaman Proper Bridge	NPATV - NOT PASSABLE ALL TYPES VEHICLES			15 October 2022	05:50 pm	

REGION PROVINCE CITY /MUNICIPALITY BARANGAY		TYPE	CLASSIFICATION	ROAD SECTION/BRIDGE	STATUS	DATE REPORTED (passable)	TIME REPORTED (passable)	DATE REPORTED (not passable)	TIME REPORTED (not passable)	REMARKS
		Bridge	Barangay	San Isidro-Taytay Overflow Bridge	NPATV - NOT PASSABLE ALL TYPES VEHICLES			16 October 2022	08:00 am	
C. Versoza		Bridge	Barangay	C. Versoza Overflow Bridge	NPATV - NOT PASSABLE ALL TYPES VEHICLES			16 October 2022	08:00 am	
Bagunot		Bridge	Barangay	Bagunot Overflow Bridge	NPATV - NOT PASSABLE ALL TYPES VEHICLES			16 October 2022	08:00 am	
CAR	14									
MOUNTAIN PROVINCE	1									
Bontoc	1									
Bontoc Ili		Road	National (primary)	K0387+600, Napu Section, Bontoc Ili, Bontoc, Mt. Province	PATV - PASSABLE ALL TYPES VEHICLES	16 October 2022	04:00 pm	16 October 2022	03:15 pm	Section was closed to traffic on 16 October 2022 at 8:34 AM but was punched thru and opened to traffic at 10:40 AM Travelers are advised to take extreme precautions when passing the said section
ABRA	2									
Danglas	2									
Nagaparan		Road	National (primary)	K0445+550, Nagaparan, Danglas, Abra	PATV - PASSABLE ALL TYPES VEHICLES	16 October 2022	12:26 pm	16 October 2022	07:00 am	Due to soil collapse Section is in an open and close situation DPWH Payloader is on-site
Nagaparan		Road	National (primary)	K0446+050, Nagaparan, Danglas, Abra	PATV - PASSABLE ALL TYPES VEHICLES	16 October 2022	12:26 pm	16 October 2022	07:00 am	Due to mudflow Section is in an open and close situation DPWH Payloader is on-site
APAYAO	8									
Kabugao	1									

REGION PROVINCE CITY /MUNICIPALITY BARANGAY		TYPE	CLASSIFICATION	ROAD SECTION/BRIDGE	STATUS	DATE REPORTED (passable)	TIME REPORTED (passable)	DATE REPORTED (not passable)	TIME REPORTED (not passable)	REMARKS
Madatag		Road	National (primary)	K0623+600, Madatag, Kabugao, Apayao	OLP - ONE LANE PASSABLE	16 October 2022	03:10 pm	16 October 2022	07:00 am	Due to landslide Alternate route: None Unstable slope Section is under contract Preferably for 4x4 vehicle
Calanasan	7									
		Road	National (primary)	K0690+250 - K0690+215, Naguilian Section, Calanasan, Apayao	PATV - PASSABLE ALL TYPES VEHICLES	16 October 2022	10:45 am	16 October 2022	07:30 am	Due to soil collapse
Parina		Road	National (primary)	K0618+170 - K0618+185, Sadel Section, Parina, Calanasan, Apayao	OLP - ONE LANE PASSABLE	16 October 2022	10:45 am	16 October 2022	07:00 am	Due to soil collapse
Parina		Road	National (primary)	K0618+700 - K0618+710, Sadel Section, Parina, Calanasan, Apayao	OLP - ONE LANE PASSABLE	16 October 2022	10:45 am	16 October 2022	08:10 am	Due to soil collapse
		Road	National (primary)	K0643+905 - K0643+930, Salagunting Section, Calanasan, Apayao	OLP - ONE LANE PASSABLE	16 October 2022	11:15 am			Due to road slip
		Road	National (primary)	K0643+930 - K0643+950, Salagunting Section, Calanasan, Apayao	OLP - ONE LANE PASSABLE	16 October 2022	03:30 pm	16 October 2022	11:30 am	Due to soil collapse
Parina		Road	National (primary)	K0609+450 - K0609+480, Bunot Section, Parina, Calanasan, Apayao	OLP - ONE LANE PASSABLE	16 October 2022	03:30 pm	16 October 2022	10:30 am	Due to soil collapse
Parina		Road	National (primary)	K0608+1450 - K0608+1480, Bunot Section, Parina, Calanasan, Apayao	OLP - ONE LANE PASSABLE	16 October 2022	05:15 pm	16 October 2022	04:00 pm	Due to soil collapse
BENGUET	3									
Tuba	2									

REGION PROVINCE CITY /MUNICIPALITY BARANGAY		TYPE	CLASSIFICATION	ROAD SECTION/BRIDGE	STATUS	DATE REPORTED (passable)	TIME REPORTED (passable)	DATE REPORTED (not passable)	TIME REPORTED (not passable)	REMARKS
Camp 1		Road	National (primary)	K0218+700, Klondykes , Camp 1, Tuba, Benguet	OLP - ONE LANE PASSABLE	16 October 2022	12:30 pm	16 October 2022	10:10 am	Due to mudflow
Twin Peaks		Road	National (primary)	K0219+600, Twin Peaks, Tuba, Benguet	OLP - ONE LANE PASSABLE	16 October 2022	01:26 pm			Due to soil collapse
Baguio	1									
		Road	National (primary)	K0303+110, Baguio City	PATV - PASSABLE ALL TYPES VEHICLES	16 October 2022	01:00 pm			Due to rock fall

POWER as of (October 17, 2022 08:00)

REGION PROVINCE CITY /MUNICIPALITY BARANGAY		TYPE	SERVICE PROVIDER	DATE OF INTERRUPTION/ OUTAGE	TIME OF INTERRUPTION/ OUTAGE	DATE RESTORED	TIME RESTORED	REMARKS
GRAND TOTAL	28							
REGION 1	16							
ILOCOS NORTE	13							
San Nicolas	1							
Whole area of Barangay 1 San Francisco Sitio 4 and 5 Barangay 6 San Juan Bautista Sitio 3 of Barangay 7 San Miguel Sitio 1 Manapis, Barangay 16 San Marcos Some parts of Barangay 18 San Pedro Sitio 2 Barangay 20 San Pablo Whole area of Barangay 23 Sta. Cecilia Whole area of Barangay 24 Sta Monica		Interruption		16 October 2022	08:00			
Pagudpud	1							
Municipal-Wide		Interruption		16 October 2022	03:00			
Marcos	1							
Municipal-Wide		Interruption		16 October 2022	03:00			
Nueva Era	1							
Municipal-Wide		Interruption		16 October 2022	04:30			
Bangui	1							
Municipal-Wide		Interruption		16 October 2022				
Pinili	1							

REGION PROVINCE CITY /MUNICIPALITY BARANGAY		TYPE	SERVICE PROVIDER	DATE OF INTERRUPTION/ OUTAGE	TIME OF INTERRUPTION/ OUTAGE	DATE RESTORED	TIME RESTORED	REMARKS
Barbar, Lumba-an- Bicbica , Darat, Puritac, Pugaoan and Nagtrigoan		Interruption		16 October 2022	05:00			
Paoay	1							
Whole area and Nagtrigoan		Interruption		16 October 2022	07:00			
Sarrat	1							
South of the river		Interruption		16 October 2022	07:00			
Pasuquin	1							
Some parts		Interruption		16 October 2022				
Piddig	1							
Municipal-Wide		Interruption		16 October 2022	03:45			
Carasi	1							
Municipal-Wide		Interruption		16 October 2022	03:00			
Laoag	1							
Municipal-Wide		Interruption		16 October 2022	03:28			
Dumalneg	1							
Municipal-Wide		Interruption		16 October 2022	11:00			
ILOCOS SUR	3							
San Esteban	1							
Municipal-Wide		Outage		16 October 2022	03:50	16 October 2022	06:00	
San Vicente	1							
Municipal-Wide		Outage		16 October 2022	03:30	16 October 2022	04:05	
Quirino (Angkaki)	1							
Municipal-Wide		Outage		16 October 2022	09:30	16 October 2022	11:00	
REGION 2	12							
CAGAYAN	12							
Santa Ana	1							
All barangays		Interruption	CAGELCO II	15 October 2022	15:50			All barangays
Calayan	1							
Some portion of Brgy. Dadao		Interruption	CAGELCO II	15 October 2022	18:30			
Camalaniugan	1							
Tagum		Interruption	CAGELCO II	15 October 2022	20:00			
Peñablanca	1							
All barangays		Interruption	CAGELCO II	15 October 2022	20:55	15 October 2022	23:00	
Pamplona	1							

REGION PROVINCE CITY /MUNICIPALITY BARANGAY		TYPE	SERVICE PROVIDER	DATE OF INTERRUPTION/ OUTAGE	TIME OF INTERRUPTION/ OUTAGE	DATE RESTORED	TIME RESTORED	REMARKS
All barangays		Interruption	CAGELCO I	15 October 2022	21:52			
Santa Praxedes	1							
All barangays		Interruption	CAGELCO II	15 October 2022	21:00			
Aparri	1							
Dodan		Interruption	CAGELCO II	15 October 2022	17:50	15 October 2022	19:00	
Paddaya		Interruption	CAGELCO II	15 October 2022	17:50	15 October 2022	19:00	
Zimay		Interruption	CAGELCO II	15 October 2022	17:50	15 October 2022	19:00	
Claveria	1							
All barangays		Interruption	CAGELCO II	15 October 2022	17:36	15 October 2022	21:12	
Santa Teresita	1							
All barangays		Interruption	CAGELCO II	15 October 2022				
Abulug	1							
Guiddam		Interruption	CAGELCO II	16 October 2022				
Lucban		Interruption	CAGELCO II	16 October 2022				
Libertad		Interruption	CAGELCO II	16 October 2022				
Sanchez-Mira	1							
All barangays		Interruption	CAGELCO II	16 October 2022	03:00			
Buguey	1							
All barangays		Interruption	CAGELCO II	16 October 2022	18:00			

STATUS OF FLIGHTS as of (October 17, 2022 08:00)

REGION PROVINCE CITY /MUNICIPALITY BARANGAY		AIRPORT	AIRLINE	TYPE	FLIGHT NO	ROUTE	DATE CANCELLED	TIME CANCELLED	DATE RESUMED	TIME RESUMED	REMARKS
GRAND TOTAL	1										
REGION 1	1										
ILOCOS NORTE	1										
Laoag	1										
		Laoag International Airport	Philippine Airlines flights PR 1196 and PR 1197	Domestic		Manila-Laoag and Laoag-Manila	16 October 2022				due to heavy downpour of rain and strong winds

DAMAGED HOUSES as of (October 17, 2022 08:00)

REGION PROVINCE CITY/ MUNICIPALITY BARANGAY	NO. OF DAMAGED HOUSES			AMOUNT (PHP)	REMARKS
	TOTALLY	PARTIALLY	GRAND TOTAL		
GRAND TOTAL	2	23	25	0	
REGION 1	1	19	20	0	
ILOCOS NORTE	1	19	20	0	
Dingras	0	1	1	0	
	0	1	1	0	
Piddig	1	3	4	0	
	1	3	4	0	
Laoag	0	3	3	0	
	0	3	3	0	
Marcos	0	6	6	0	
	0	6	6	0	
Sarrat	0	1	1	0	
	0	1	1	0	
Solsona	0	1	1	0	
	0	1	1	0	
Vintar	0	4	4	0	
	0	4	4	0	
REGION 2	1	0	1	0	
CAGAYAN	1	0	1	0	
Santa Praxedes	1	0	1	0	
	1	0	1	0	
CAR	0	4	4	0	
BENGUET	0	4	4	0	
Baguio	0	3	3	0	
	0	3	3	0	
Itogon	0	1	1	0	
	0	1	1	0	

DAMAGE TO INFRASTRUCTURE as of (October 17, 2022 08:00)

REGION PROVINCE CITY /MUNICIPALITY BARANGAY		TYPE	CLASSIFICATION	INFRASTRUCTURE	NUMBER OF DAMAGED	UNIT	QUANTITY	STATUS	COST(PHP)	REMARKS
GRAND TOTAL	2				2				0	
CAR	2				2				0	
BENGUET	2				2				0	
Kabayan	1				1				0	
Duacan		Roads	National	K0330+200, Duacan, Kabayan, Benguet	1	Meter		Damaged Slope Protection	0	Damage was reported on 14 October 2022 at 6:45 PM
La Trinidad	1				1				0	
Ambiong		Roads	National	K0264+570, Ambiong, La Trinidad, Benguet	1			Damaged Slope Protection	0	Damage was reported on 16 October 2022 at 4:33 PM

CLASS SUSPENSION as of (October 17, 2022 08:00)

REGION PROVINCE CITY /MUNICIPALITY BARANGAY		LEVEL FROM	LEVEL TO	TYPE	DATE OF SUSPENSION	TIME OF SUSPENSION	DATE RESUMED	TIME RESUMED	REMARKS
GRAND TOTAL	23								
REGION 1	23								
ILOCOS NORTE	23								
Province-Wide	23								
		Pre-school	Secondary	All	17 October 2022				From FB Page of Provincial Government of Ilocos Norte

PRE-EMPTIVE EVACUATION as of (October 17, 2022 08:00)

REGION PROVINCE CITY /MUNICIPALITY BARANGAY		FAMILIES	MALE	FEMALE	TOTAL	REMARKS
GRAND TOTAL	78	1,192	0	0	3,769	
REGION 1	1	18	0	0	67	
LA UNION	1	18	0	0	67	

REGION PROVINCE CITY /MUNICIPALITY BARANGAY		FAMILIES	MALE	FEMALE	TOTAL	REMARKS
Rosario	1	18	0	0	67	
	1	18	0	0	67	
REGION 2	77	1,174	0	0	3,702	
CAGAYAN	77	1,174	0	0	3,702	
La-Io	8	42	0	0	131	
Dagupan		2	0	0	7	
Bicud		1	0	0	2	
Bicud		8	0	0	21	
Bagumbayan		5	0	0	14	Outside Evacuation Center
Fabrica		2	0	0	6	Municipal Gymnasium
Lalafugan		3	0	0	9	Outside Evacuation Center
Malanao		11	0	0	29	Municipal Gymnasium
Maxingal		10	0	0	43	Maxingal Elem. School
Camalaniugan	9	314	0	0	977	
Luec		14	0	0	63	Evacuees Since TD MAYMAY, may still be affected by TS NENENG
Tagum		88	0	0	29	Evacuees Since TD MAYMAY, may still be affected by TS NENENG
Casili Norte		48	0	0	219	
Abagao		56	0	0	215	
Minanga		39	0	0	184	Brgy Hall
Ziminila		49	0	0	192	Brgy. Hall
Fusina		11	0	0	34	Brgy. Hall
J. Olivas		5	0	0	20	Brgy. Hall
Afunan Cabayu		4	0	0	21	Brgy Hall
Baggao	5	268	0	0	777	
Taytay Bantay		24	0	0	59	
Alba		115	0	0	366	
Barsat East		11	0	0	26	
San Miguel		115	0	0	318	
Nangalinan		3	0	0	8	
Santa Praxedes	4	15	0	0	45	
San Juan		1	0	0	5	
San Juan		3	0	0	11	
Centro 2		2	0	0	6	

REGION PROVINCE CITY /MUNICIPALITY BARANGAY		FAMILIES	MALE	FEMALE	TOTAL	REMARKS
San Miguel		9	0	0	23	
Buguey	5	41	0	0	137	
Balza		3	0	0	14	Balza Brgy Hall
San Lorenzo		6	0	0	20	Adopted by Neighbor
Quinawegan		27	0	0	95	
San Vicente		1	0	0	3	Outside EC
Centro		4	0	0	5	
Lasam	1	16	0	0	46	
Cataliganan		16	0	0	46	Cataliganan EC
Ballesteros	4	18	0	0	72	
Cabayu		7	0	0	22	
San Juan		5	0	0	24	
Zitanga		3	0	0	20	Brgy Hall
Cabulusan West		3	0	0	6	Brgy Hall
Calayan	3	34	0	0	95	
Naguillian, Camiguin Island		9	0	0	37	
Balatubat, Camiguin Island		5	0	0	8	
Dadao		20	0	0	50	
Gattaran	6	36	0	0	95	
Pina Este		2	0	0	8	
Bangatan		5	0	0	16	
Baraccaoit		22	0	0	52	
Cumao		1	0	0	5	
Takiki		1	0	0	1	
Cappissayan Norte		5	0	0	13	
Claveria	10	118	0	0	483	
C5		17	0	0	85	
Taggat Norte		27	0	0	145	
Union		1	0	0	4	
Centro 1		3	0	0	10	
Centro 5		22	0	0	52	
Culao		8	0	0	20	
D. Leano		11	0	0	50	
Dibalio		20	0	0	100	
Lablabig		3	0	0	10	

REGION PROVINCE CITY /MUNICIPALITY BARANGAY		FAMILIES	MALE	FEMALE	TOTAL	REMARKS
Taggat Sur		6	0	0	7	
Santa Teresita	3	7	0	0	27	
Luga		1	0	0	3	
Masi		3	0	0	14	
Simpatuyo		3	0	0	10	
Gonzaga	2	12	0	0	39	
Smart		10	0	0	32	
Sta Cruz		2	0	0	7	
Abulug	1	109	0	0	278	
Centro Purok 7		109	0	0	278	St. Thomas Aquinas Parish Multipurpose Hall
Allacapan	3	6	0	0	23	
Binubongan		2	0	0	8	
Centro East		3	0	0	10	
Centro West		1	0	0	5	
Aparri	7	35	0	0	118	
Maura		6	0	0	22	
Gaddang		10	0	0	44	
Centro 7		1	0	0	4	
Centro 10		2	0	0	9	
Centro 1		2	0	0	5	
Centro 2		1	0	0	3	
Centro 6		13	0	0	31	
Pamplona	6	103	0	0	359	
Casitan		8	0	0	31	
Centro		4	0	0	21	
Curva		64	0	0	219	Brgy. Hall
Nagattatan		13	0	0	48	
San Juan		1	0	0	2	
Capalilian		13	0	0	38	

ASSISTANCE PROVIDED as of (October 17, 2022 08:00)

REGION PROVINCE CITY /MUNICIPALITY BARANGAY		SOURCE	QUANTITY	UNIT	TYPE	PARTICULARS	COST(PHP)
GRAND TOTAL	4						436,098
CAR	4						436,098
APAYAO	3						434,598
Calanasan	1						261,708
		DSWD	386			Family Food Pack	261,708
Flora	1						126,108
		DSWD	186			Family Food Pack	126,108
Santa Marcela	1						46,782
		DSWD	69			Family Food Pack	46,782
BENGUET	1						1,500
Baguio	1						1,500
		LGU				Relief Assistance	1,500