

PRE-EMPTIVE EVACUATION



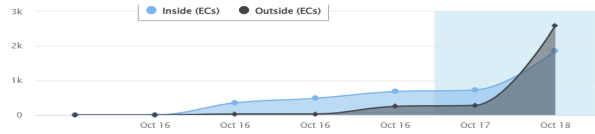
AFFECTED POPULATION




STATUS OF EVACUATION



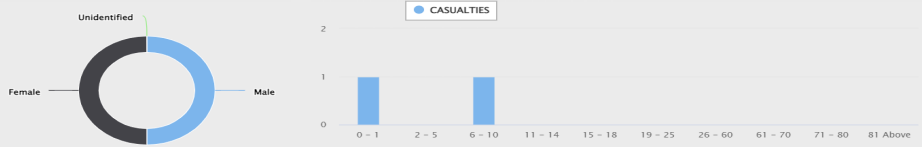
DISPLACEMENT TREND



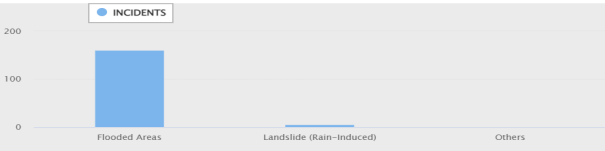
CASUALTIES



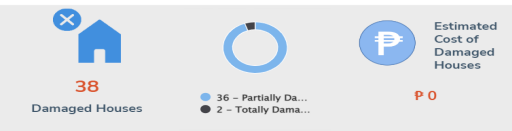
BREAKDOWN OF CASUALTIES PER SEX AND AGE GROUP



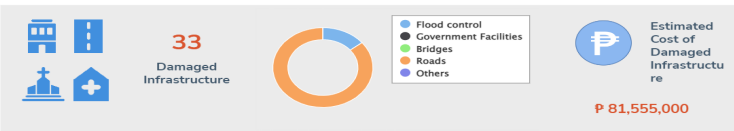
RELATED INCIDENTS



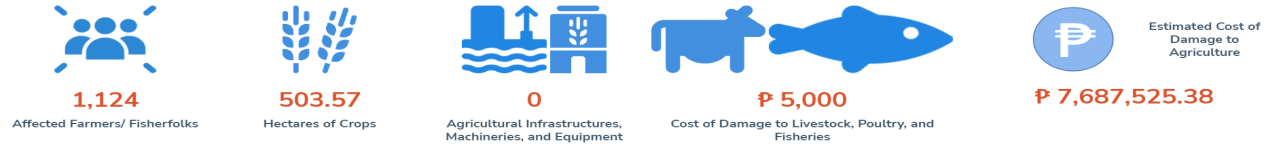
DAMAGED HOUSES




DAMAGE TO INFRASTRUCTURE



DAMAGE TO AGRICULTURE



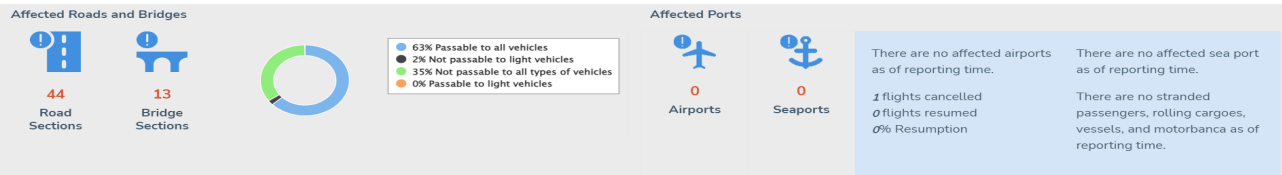
OTHER DAMAGED ASSETS



STATE OF CALAMITY



STATUS OF LIFELINES



Power



Water Supply




Communication Lines



SUSPENSION OF CLASS AND WORK



ASSISTANCE PROVIDED





REPUBLIC OF THE PHILIPPINES
NATIONAL DISASTER RISK REDUCTION AND MANAGEMENT COUNCIL

National Disaster Risk Reduction and Management Center, Camp Aguinaldo, Quezon City, Philippines

Situational Report for TC NENENG (2022)

SitRep No. 6 for TY NENENG (2022)

October 18, 2022 08:00 am

13 October 2022

At 5:00 PM, the Tropical Depression east of Extreme Northern Luzon entered the Philippine Area of Responsibility and was named "NENENG".

At 10:00 PM, the center of Tropical Depression "NENENG" was estimated based on all available data at 1,085 km East of Extreme Northern Luzon.

14 October 2022

At 5:00 AM, "NENENG" continues to maintain its strength while moving west-northwestward with maximum sustained winds of 55 km/h near the center, gustiness of up to 70 km/h, and a central pressure of 1,000 hPa.

At 11:00 AM, Tropical Depression "NENENG" slightly weakens while it accelerates west southwestward with maximum sustained winds of 45 km/h near the center, gustiness of up to 55 km/h, and a central pressure of 1000 hPa.

At 5:00 PM, "NENENG" slightly intensifies as it decelerates west-southwestward over the Philippine sea.

At 11:00 PM, "NENENG" maintains its strength while moving west-southwestward with maximum sustained winds of 55 km/h near the center, gustiness of up to 70 km/h, and a central pressure of 998 hPa.

TCWS No. 1 was raised over Batanes, Cagayan including the Babuyan Islands, the eastern portion of Apayao, and the northern portion of Isabela and Ilocos Norte.

15 October 2022

At 5:00 AM, "NENENG" continues to move West Southwestward over the Philippine Sea with maximum sustained winds of 55 km/h near the center, gustiness of up to 70 km/h, and a central pressure of 998 hPa

TCWS No. 1 was raised over Batanes, Cagayan including the Babuyan Islands, the northern and eastern portion of Apayao, and the northern portion of Isabela and Ilocos Norte.

At 11:00 AM, "NENENG" is now moving west-northwestward over the Philippine Sea.

TCWS No. 1 was raised over Batanes, Cagayan including the Babuyan Islands, the northern portion of Isabela, Apayao, the northern portion of Abra, and Ilocos Norte.

At 5:00 PM, "NENENG" intensifies into a Tropical Storm (TS) while it accelerates westward over the Philippine Sea east of extreme Northern Luzon with maximum sustained winds of 65 km/h near the center, gustiness of up to 80 km/h, and a central pressure of 996 hPa. The center of Tropical Storm "NENENG" was estimated based on all available data at 255 km East Southeast of Calayan, Cagayan, or 230 km East of Aparri, Cagayan.

TCWS No. 2 was raised over Batanes, Cagayan including Babuyan Islands, Apayao, the northern portion of Abra, and Ilocos Norte while TCWS No. 1 was raised over the northern portion of Isabela, Kalinga, the rest of Abra, the northern portion of Mountain Province and the northern portion of Ilocos Sur.

At 8:00 PM, TS "NENENG" further intensifies while moving Westward towards the Babuyan Islands-Batanes area with

maximum sustained winds of 65 km/h near the center and gustiness of up to 80 km/h.

At 11:00 PM, "NENENG" maintains strength as it threatens the Batanes-Babuyan Islands Area with Maximum sustained winds of 75 km/h near the center, gustiness of up to 90 km/h, and a central pressure of 994 hPa.

TCWS No. 2 was raised over Batanes, Cagayan including Babuyan Islands, Apayao, the northern portion of Abra, and Ilocos Norte while TCWS No. 1 was raised over the northern and central portions of Isabela, Kalinga, the rest of Abra, Mountain Province, the northern portion of Ifugao, and the northern and central portions of Ilocos Sur.

16 October 2022

At 2:00 AM, Tropical Storm "NENENG" further intensifies and is about to pass very close or over the Babuyan Islands with maximum sustained winds of 85 km/h near the center and gustiness of up to 105 km/h

TCWS No. 2 is still raised over Batanes, Cagayan including Babuyan Islands, Apayao, the northern portion of Abra, and Ilocos Norte while TCWS No. 1 is still raised over The northern and central portions of Isabela, Kalinga, the rest of Abra, Mountain Province, the northern portion of Ifugao, and the northern and central portions of Ilocos Sur

At 3:50 AM, NENENG made landfall over Calayan Island, Cagayan after intensifying into a Severe Tropical Storm (STS). It has maximum sustained winds of 95 km/h near the center and gustiness of up to 115 km/h.

TCWS No. 3 is raised over the southern portion of Batanes and Babuyan Islands.

TCWS No. 2 is raised over the rest of Batanes, the rest of Cagayan, Apayao, the northern portion of Abra, and Ilocos Norte.

TCWS No. 1 is raised over the northern and central portions of Isabela, Kalinga, the rest of Abra, Mountain Province, the northern portion of Ifugao, and the northern and central portions of Ilocos Sur.

At 11:00 AM, "NENENG" further intensifies as it moves westward away from the Babuyan Islands.

TCWS No. 3 remains hoisted over the southern portion of Batanes (Basco, Mahatao, Uyugan, Ivana, Sabtang) and Babuyan Islands.

TCWS No. 2 over the rest of Batanes, the rest of Cagayan, Apayao, the northern portion of Abra (Tineg, Lacub, Lagayan), and Ilocos Norte.

TCWS No. 1 over the northern and central portions of Isabela, Kalinga, the rest of Abra, Mountain Province, the northern portion of Ifugao, and the northern and central portions of Ilocos Sur.

At 11:00 AM, "NENENG" intensifies into a Typhoon after it has undergone Extreme Rapid Intensification with maximum sustained winds of 120 km/h near the center and gustiness of up to 150 km/h

TCWS No. 3 over the western portion of Babuyan Islands (Panuitan Is., Calayan Is., Dalupiri Is.)

TCWS No. 2 over Batanes, the northwestern portion of Cagayan (Santa Praxedes, Claveria, Sanchez-Mira, Pamplona, Abulug, Ballesteros), the northwestern portion of Apayao (Calanasan, Luna, Santa Marcela), and Ilocos Norte

TCWS No. 1 over Kalinga, Abra, the northern and central portions of Ilocos Sur (Gregorio del Pilar, Magsingal, San Esteban, Banayoyo, Burgos, City of Candon, Santa Lucia, Santiago, San Vicente, Santa Catalina, Lidlidda, Nagbukel, Sinit, San Ildefonso, Galimuyod, City of Vigan, San Emilio, Cabugao, Caoayan, San Juan, Santa, Bantay, Santo Domingo, Santa Maria, Narvacan, Salcedo, Santa Cruz), the rest of Apayao, and the rest of Cagayan

At 5:00 PM, Typhoon "NENENG" maintains its strength while moving West Northwestward over the West Philippine Sea.

TCWS No. 3 is now lifted.

Meanwhile, TCWS No. 2 is raised over Batanes, the Western portion of Babuyan Islands (Dalupiri Is., Calayan Is., Panuitan Is., and Babuyan Is.), and the Northwestern portion of Ilocos Norte (Bangui, Burgos, Pagudpud, Pasuquin, and Bacarra).

TCWS No. 1 is raised over The Western portion of Cagayan (Allacapan, Aparri, Ballesteros, Abulug, Sanchez-Mira, Pamplona, Claveria, Santa Praxedes, Rizal, Lasam), Apayao, the northern portion of Abra (San Juan, Tayum, Langiden, Lagangilang, Danglas, La Paz, Dolores, Lacub, Tineg, Lagayan, Bangued), the rest of Ilocos Norte, and the northern portion of Ilocos Sur (Magsingal, San Vicente, Santa Catalina, Sinit, San Ildefonso, City of Vigan, Cabugao, Caoayan, San Juan, Bantay, Santo Domingo).

At 8:00 PM, the center of the eye of Typhoon "NENENG" exited the PAR.

RELATED INCIDENTS

The following incidents were reported in some areas of Region 1, Region 2, CAR.

REGION	Flooded Areas			Landslide (Rain-Induced)
	Flooded	Subsided	Receding	
Total	61	75	24	6
Region 2	61	75	24	6

AFFECTED POPULATION

A total of 29,544 families or 103,662 persons were affected. Of which, 601 families or 1,865 persons were served inside 71 ECs and 765 families or 2,594 persons were served outside ECs:

Affected Regions	AFFECTED			INSIDE ECs			OUTSIDE ECs	
	Brgy	Families	Persons	No. of ECs	Families	Persons	Families	Persons
TOTAL	331	29,544	103,662	71	601	1,865	765	2,594
Region 1	108	3,513	11,844	0	0	0	3	17
Region 2	199	25,131	88,593	69	599	1,856	753	2,542
CAR	24	900	3,225	2	2	9	9	35

CASUALTIES

A total of 0 dead, 2 injured, and 0 missing persons were reported:

REGION	CONFIRMED			FOR VALIDATION			TOTAL REPORTED		
	dead	injured	missing	dead	injured	missing	dead	injured	missing
TOTAL	0	2	0	0	2	0	0	2	0
Region 1	0	2	0	0	2	0	0	2	0

ROADS AND BRIDGES

A total of 44 road sections and 13 bridges were affected. Below is the current status of affected road sections and bridges:

	NOT PASSABLE		PASSABLE (previously reported as not passable and/or one lane passable)	
	ROADS	BRIDGES	ROADS	BRIDGES
GRAND TOTAL	9	8	35	5
Region 1	5	3	6	0
Region 2	2	5	17	5
CAR	2	0	12	0

POWER

A total of 30 cities/municipalities were affected. Below is the current status of power supply:

REGION	NO. OF CITIES/ MUNICIPALITIES	
	INTERRUPTED	RESTORED
GRAND TOTAL	13	17
Region 1	13	5
Region 2	0	12

STATUS OF FLIGHTS

A total of 1 domestic flights and 0 international flights were cancelled. Below is the current status of flights:

REGION	NO. OF CITIES/ MUNICIPALITIES

	CANCELLED		RESUMED	
	DOMESTIC	INTERNATIONAL	DOMESTIC	INTERNATIONAL
GRAND TOTAL	1	0	0	0
Region 1	1	0	0	0
Region 2	0	0	0	0
CAR	0	0	0	0

DAMAGED HOUSES

A total of 38 damaged houses are reported in Region 1, Region 2, CAR.

REGION	PARTIALLY	TOTALLY	TOTAL	AMOUNT (PHP)
GRAND TOTAL	36	2	38	0
Region 1	26	1	27	0
Region 2	1	1	2	0
CAR	9	0	9	0

DAMAGE TO AGRICULTURE (2)

Department of Agriculture

REGION	NO. OF FARMERS/ FISHERFOLK AFFECTED	AFFECTED CROP AREA (HA)			NUMBER OF DAMAGED INFRASTRUCTURE, MACHINERIES, EQUIPMENT			PRODUCTION LOSS IN VOLUME (MT)	PRODUCTION LOSS / COST OF DAMAGE IN VALUE (PHP)
		WITH NO CHANCE OF RECOVERY (TOTALLY DAMAGED)	WITH CHANCE OF RECOVERY (PARTIALLY DAMAGED)	TOTAL	TOTALLY DAMAGED	PARTIALLY DAMAGED	TOTAL		
GRAND TOTAL	1,124	0	503.57	503.57	0	0	0	2,303.1	7,687,525.38
Region 1	1,124	0	503.57	503.57	0	0	0	2,303.1	7,687,525.38

National Irrigation Administration

REGION	NUMBER OF DAMAGED INFRASTRUCTURE		TOTAL	COST OF DAMAGE
	TOTALLY DAMAGED	PARTIALLY DAMAGED		
GRAND TOTAL	0	0	0	0

DAMAGE TO INFRASTRUCTURE

The estimated cost of damage to infrastructure amounting to Php 81,555,000 was reported in Region 1, Region 2, CAR.

REGION	NUMBER OF DAMAGED INFRASTRUCTURE	COST OF DAMAGE (PHP)
GRAND TOTAL	33	81,555,000
Region 1	9	49,800,000
Region 2	15	9,100,000
CAR	9	22,655,000

SUSPENSION OF CLASSES AND WORK

Classes and work were suspended in the following regions:

REGION	No of cities/municipalities	
	CLASSES	WORK
GRAND TOTAL	34	1

Region 1	24	0
Region 2	8	1
CAR	2	0

PRE-EMPTIVE EVACUATION

A total of 1,199 families or 3,805 persons were pre-emptively evacuated:

REGION	No of Families	No. of Persons
GRAND TOTAL	1,199	3,805
Region 1	26	108
Region 2	1,173	3,697

ASSISTANCE PROVIDED

The following assistance were provided to Region 1, Region 2, CAR.

	QTY	UNIT	AMOUNT (PHP)
GRAND TOTAL	2,903	0	2,690,966.37
Not Specified	0	0	79,418
Hygiene kit	426	0	637,311
Family Food Pack	2,077	0	1,310,641.37
Sleeping Kit	400	0	548,000
Relief Assitance	0	0	89,010
Relief Assistance	0	0	26,586

NDRRMC Response Clusters Essential Elements of Information re: TY NENENG

As of 17 October 2022, 11:00 p.m.



Food and Non-Food Items

Standby Funds

PhP 1,209,245,826.60

in DSWD Central/Field Offices and OCD. Of the said amount, PhP 866,050,125.05 is the available Quick Response Fund (QRF) in DSWD and PhP 343,195,701.55 in OCD.

Stockpiles

PhP 1,380,737,082.98

worth of family food packs (FFPs), other food items, and non-food items (NFIs) from DSWD and OCD



Search, Rescue, and Retrieval

Deployed Teams

16 SRR Teams

from AFP, BFP, PCG in Regions I and II

Standby SRR Teams

906 SRR Teams

from AFP, BFP, and PCG

Rescued Individuals

1,301

in Regions I and II



Emergency Telecommunications

Deployed ICT Equipment

18 Communications Equipment

deployed equipment (VSAT, Handheld Radios, etc.) from DICT to areas in Regions I, II, CAR

Available ICT Equipment

151 Communications Equipment

available for deployment to affected regions



Logistics

Prepositioned Transportation/Logistics Assets

70 Land and Sea Assets

such as trucks, heavy equipment, and aluminum boat are available upon request in Regions I and II



Law and Order

Personnel Deployed

1,449

in Regions I, II, CAR



Camp Coordination and Camp Management

Evacuation Centers Currently Being Used

69

in Regions I, II, and CAR

Displaced Persons Inside Evacuation Centers

1,990

in Regions I, II, and CAR

Displaced Persons Outside Evacuation Centers

2,663

in Regions I, II, and CAR



Health

Health Commodities Provided

Php258, 424.30

worth of assorted drugs to Ilocos Norte



Education

No reports yet on schools being used
as evacuation centers

RELATED INCIDENTS as of (October 18, 2022 08:00)

REGION PROVINCE CITY/ MUNICIPALITY BARANGAY		TYPE OF INCIDENT	DATE OF OCCURENCE	TIME OF OCCURENCE	DESCRIPTION	ACTIONS TAKEN	REMARKS	STATUS (for flooded areas)
GRAND TOTAL	166							
REGION 2	166							
CAGAYAN	166							
Aparri	31							
Minanga		Flooded Areas	15 October 2022	03:40 pm	ankle level			Flooded
Paddaya-Zimay		Flooded Areas	15 October 2022	06:00 pm	Below knee level			Flooded
Toran		Flooded Areas	15 October 2022	08:50 pm	Below knee level			Flooded
Gaddang		Flooded Areas	15 October 2022	07:30 pm	Above knee level			Flooded
Centro 10		Flooded Areas	15 October 2022					Flooded
Binalan		Flooded Areas	16 October 2022		ankle level			Flooded
Bulala Norte		Flooded Areas	16 October 2022		Below knee level			Flooded
Centro 1		Flooded Areas	16 October 2022		Ankle level			Flooded
Centro 2		Flooded Areas	16 October 2022		Ankle level			Flooded
Centro 6		Flooded Areas	16 October 2022		Ankle level			Flooded
Centro 7		Flooded Areas	16 October 2022		Ankle level			Flooded
Maura		Flooded Areas	16 October 2022		Ankle level			Flooded
Navagan		Flooded Areas	16 October 2022		Knee level			Flooded
Bangag		Flooded Areas	16 October 2022		Above ankle			Flooded
Bisagu		Flooded Areas	16 October 2022		Knee level			Flooded
Bulala Norte		Flooded Areas	16 October 2022		Above ankle			Flooded
Centro 3		Flooded Areas	16 October 2022		Ankle level			Flooded
Centro 8		Flooded Areas	16 October 2022		Ankle level			Flooded
Centro 9		Flooded Areas	16 October 2022		Above ankle			Flooded
Centro 11		Flooded Areas	16 October 2022		Ankle level			Flooded
Centro 12		Flooded Areas	16 October 2022		Ankle level			Flooded
Dodan		Flooded Areas	15 October 2022		Above the Knee			Flooded
Linao		Flooded Areas	15 October 2022		Below knee level		subsided 4:00 PM 16 October 2022	Subsided
Mabanguc		Flooded Areas	16 October 2022		Knee Level			Flooded
Macanaya		Flooded Areas	16 October 2022		Above ankle			Flooded
Paruddun Norte		Flooded Areas	16 October 2022		Above ankle		subsided as of 2:00 PM 16 October 2022	Subsided

REGION PROVINCE CITY/ MUNICIPALITY BARANGAY		TYPE OF INCIDENT	DATE OF OCCURENCE	TIME OF OCCURENCE	DESCRIPTION	ACTIONS TAKEN	REMARKS	STATUS (for flooded areas)
San Antonio		Flooded Areas	16 October 2022		Below knee level			Flooded
Paruddun Sur		Flooded Areas	16 October 2022		Below knee level			Flooded
Sanja		Flooded Areas	16 October 2022		Knee level			Flooded
Tallungan		Flooded Areas	16 October 2022		Below knee level			Flooded
Zinarag		Flooded Areas	16 October 2022		Knee level			Flooded
Claveria	15							
Centro 5		Flooded Areas	15 October 2022		Knee level		subsided as of 5:00PM 16 October 2022	Subsided
Taggat Norte		Flooded Areas	15 October 2022		Knee level		subsided as of 5:00PM 16 October 2022	Subsided
Union		Flooded Areas	15 October 2022		Knee level		subsided as of 5:00PM 16 October 2022	Subsided
Alimoan		Flooded Areas	16 October 2022	11:00 am			subsided as of 5:00PM 16 October 2022	Subsided
Bacsay Catarao		Flooded Areas	16 October 2022	11:00 am			subsided as of 5:00PM 16 October 2022	Subsided
Centro 10		Flooded Areas	16 October 2022	11:00 am			subsided as of 5:00PM 16 October 2022	Subsided
Culao		Flooded Areas	16 October 2022	11:00 am			subsided as of 5:00PM 16 October 2022	Subsided
Dibaliao		Flooded Areas	16 October 2022	11:00 am			subsided as of 5:00PM 16 October 2022	Subsided
D Leano		Flooded Areas	16 October 2022	11:00 am			subsided as of 5:00PM 16 October 2022	Subsided
Lablabig		Flooded Areas	16 October 2022	11:00 am			subsided as of 5:00PM 16 October 2022	Subsided
Kilkiling		Flooded Areas	16 October 2022	11:00 am			subsided as of 5:00PM 16 October 2022	Subsided
Centro 7		Flooded Areas	16 October 2022	11:00 am			subsided as of 5:00PM 16 October 2022	Subsided
Tabbugan		Flooded Areas	16 October 2022	11:00 am			subsided as of 5:00PM 16 October 2022	Subsided
Taggat Sur		Flooded Areas	16 October 2022	11:00 am			subsided as of 5:00PM 16 October 2022	Subsided
San Isidro		Flooded Areas	16 October 2022	11:00 am			subsided as of 5:00PM 16 October 2022	Subsided
Santa Ana	18							
Parada Batu		Flooded Areas	15 October 2022	11:00 pm	hip level		subsided as of 3:00 AM 17 October 2022	Subsided
Rapuli		Flooded Areas	15 October 2022	11:00 pm	hip level		subsided as of 3:00 AM 17 October 2022	Subsided

REGION PROVINCE CITY/ MUNICIPALITY BARANGAY		TYPE OF INCIDENT	DATE OF OCCURENCE	TIME OF OCCURENCE	DESCRIPTION	ACTIONS TAKEN	REMARKS	STATUS (for flooded areas)
Casambalangan		Flooded Areas	15 October 2022	11:00 pm	hip level		subsided as of 3:00 AM 17 October 2022	Subsided
Centro		Flooded Areas	15 October 2022		hip level		subsided as of 3:00 AM 17 October 2022	Subsided
Vicitasion		Flooded Areas	15 October 2022	11:00 pm	hip level		subsided as of 3:00 AM 17 October 2022	Subsided
Tangatan		Flooded Areas	15 October 2022		hip level		receding as of 12NN 16 October 2027	Receding
Palawig		Flooded Areas	15 October 2022		hip level		receding as of 12NN 16 October 2028	Receding
San Vicente		Flooded Areas	15 October 2022		hip level		subsided as of 12NN 16 October 2022	Subsided
Patunungan		Flooded Areas	15 October 2022		hip level		subsided as of 12NN 16 October 2023	Subsided
Marede		Flooded Areas	15 October 2022		hip level		subsided as of 12NN 16 October 2024	Subsided
Diora Zinungan		Flooded Areas	15 October 2022		hip level		subsided as of 12NN 16 October 2025	Subsided
Casagan		Flooded Areas	15 October 2022		hip level		subsided as of 3:00 AM 17 October 2022	Subsided
Santa Cruz		Flooded Areas	15 October 2022		hip level		subsided as of 12NN 16 October 2027	Subsided
Dungeg		Flooded Areas	15 October 2022		hip level		subsided as of 12NN 16 October 2028	Subsided
Kapanikian		Flooded Areas	15 October 2022		hip level		subsided as of 12NN 16 October 2029	Subsided
Santa Clara		Flooded Areas	15 October 2022		hip level		subsided as of 12NN 16 October 2030	Subsided
Patunugan		Landslide (Rain-Induced)	16 October 2022	06:00 pm		Unpassable / Ongoing clearing operation		
Rapuli		Landslide (Rain-Induced)	16 October 2022	06:00 pm		Sitio Punti, Clearing Operations Conducted		
Ballesteros	18							
Zitanga		Flooded Areas	15 October 2022	03:30 pm			receding as of 6:00AM 17 October 2022	Receding
Nararagan		Flooded Areas	15 October 2022	03:30 pm			Residential/ receding as of 12NN 16 October 2022	Subsided
Mabuttal East		Flooded Areas	15 October 2022	03:30 pm			Residential/ receding as of 12NN 16 October 2022	Subsided
Mabuttal West		Flooded Areas	15 October 2022	03:30 pm			receding as of 6:00AM 17 October 2022	Flooded

REGION PROVINCE CITY/ MUNICIPALITY BARANGAY		TYPE OF INCIDENT	DATE OF OCCURENCE	TIME OF OCCURENCE	DESCRIPTION	ACTIONS TAKEN	REMARKS	STATUS (for flooded areas)
Fugu		Flooded Areas	15 October 2022	03:30 pm			Residential - receding as of 12NN 16 October 2022	Flooded
San Juan		Flooded Areas	15 October 2022	03:30 pm			Residential - receding as of 6:00AM 17 October 2022	Receding
Cabaluan West		Flooded Areas	15 October 2022	03:30 pm			subsided as of 12NN 16 October 2022	Subsided
Cabayu		Flooded Areas	15 October 2022	03:30 pm			Residential - receding as of 6:00AM 17 October 2022	Receding
Palloc		Flooded Areas	15 October 2022	03:30 pm			Residential - receding as of 6:00AM 17 October 2022	Receding
Sta Cruz		Flooded Areas	15 October 2022	03:30 pm			Residential - receding as of 6:00AM 17 October 2022	Receding
Cabaritan West		Flooded Areas	17 October 2022	02:00 pm	6 inches			Flooded
Cabaluan East		Flooded Areas	17 October 2022	02:00 pm	6 inches			Flooded
Centro East		Flooded Areas	17 October 2022	02:00 pm				Flooded
Centro West		Flooded Areas	17 October 2022	02:00 pm				Flooded
Payagan East		Flooded Areas	17 October 2022	02:00 pm				Flooded
Payagan West		Flooded Areas	17 October 2022	02:00 pm				Flooded
San Juan		Flooded Areas	17 October 2022	02:00 pm	3 to 4 ft			Flooded
San Vicented		Landslide (Rain-Induced)	16 October 2022	06:00 pm		Sitio Lubac, Clearing Operations Conducted		
Lal-lo	13							
Lalafugan		Flooded Areas	15 October 2022	04:00 pm			Residential / Farmlands	Receding
Alaguia		Flooded Areas	15 October 2022	04:00 pm			Farmlands - receding as of 12 NN 16 October 2022	Receding
Logac		Flooded Areas	15 October 2022	04:00 pm			Farmlands - receding as of 12 NN 16 October 2022	Receding
Tucalana		Flooded Areas	15 October 2022	04:00 pm			Farmlands - receding as of 12 NN 16 October 2022	Receding
Catayauan		Flooded Areas	15 October 2022	04:00 pm			Farmlands - receding as of 12 NN 16 October 2022	Receding
Bagumbayan		Flooded Areas	15 October 2022	04:00 pm			Residential/Farmlands -receding as of 12 NN 16 October	Flooded

REGION PROVINCE CITY/ MUNICIPALITY BARANGAY		TYPE OF INCIDENT	DATE OF OCCURENCE	TIME OF OCCURENCE	DESCRIPTION	ACTIONS TAKEN	REMARKS	STATUS (for flooded areas)
Santa Maria		Flooded Areas	15 October 2022	04:00 pm			Farmlands - receding as of 12 NN 16 October	Flooded
Paranum		Flooded Areas	15 October 2022	04:00 pm			Farmlands	Flooded
Dalaya		Flooded Areas	15 October 2022	04:00 pm			Farmlands	Flooded
Dagupan		Flooded Areas	15 October 2022	04:00 pm			Residential / Farmlands	Flooded
Cullit		Flooded Areas	15 October 2022	04:00 pm			Farmlands	Flooded
Cabayabasan		Flooded Areas	15 October 2022	04:00 pm			Farmlands	Flooded
Malanao		Flooded Areas	16 October 2022	12:00 pm			Residential	Flooded
Baggao	2							
Alba		Flooded Areas	15 October 2022				Residential-Zones 4-7 - subsided as of 12 NN 16 October 2022	Subsided
San Miguel		Flooded Areas	15 October 2022				Residential/Zones 1-4/ subsided as of 12 NN 16 October 2022	Subsided
Santa Teresita	12							
Simpatuyo		Flooded Areas	15 October 2022				Farmlands- receding as of 12 NN 16 October 2022	Receding
Masi		Flooded Areas	15 October 2022				Farmlands- receding as of 12 NN 16 October 2022	Receding
Luga		Flooded Areas	15 October 2022				Farmlands- receding as of 12 NN 16 October 2022	Receding
Centro West		Flooded Areas	15 October 2022				Farmlands- receding as of 12 NN 16 October 2022	Receding
Alucao		Flooded Areas	15 October 2022				Residential/Zone 1 - receding as of 12 NN 16 October 2022	Receding
Buyun		Flooded Areas	15 October 2022				Farmlands- receding as of 12 NN 16 October 2022	Receding
Simbaluca		Flooded Areas	15 October 2022				Farmlands- receding as of 12 NN 16 October 2022	Receding
Aridowen		Flooded Areas	15 October 2022				receding as of 12 NN 16 October 2022	Receding
Caniugan		Flooded Areas	15 October 2022				receding as of 12 NN 16 October 2022	Receding

REGION PROVINCE CITY/ MUNICIPALITY BARANGAY		TYPE OF INCIDENT	DATE OF OCCURENCE	TIME OF OCCURENCE	DESCRIPTION	ACTIONS TAKEN	REMARKS	STATUS (for flooded areas)
Dungeg		Flooded Areas	15 October 2022				receding as of 12 NN 16 October 2022	Receding
Mission		Flooded Areas	15 October 2022				receding as of 12 NN 16 October 2022	Receding
Villa		Flooded Areas	15 October 2022				receding as of 12 NN 16 October 2022	Receding
Sanchez-Mira	13							
Bangan		Flooded Areas	15 October 2022				Farmlands - subsided as of 6:00 AM 17 October 2022	Subsided
Dagueray		Flooded Areas	15 October 2022				Farmlands - subsided as of 6:00 AM 17 October 2022	Subsided
Namuac		Flooded Areas	16 October 2022	11:00 am			Farmlands - subsided as of 6:00 AM 17 October 2022	Subsided
San Andres		Flooded Areas	16 October 2022	11:00 am			Farmlands - subsided as of 6:00 AM 17 October 2022	Subsided
Nagrangtayan		Flooded Areas	16 October 2022	11:00 am			Farmlands - subsided as of 6:00 AM 17 October 2022	Subsided
Tokitok		Flooded Areas	16 October 2022	11:00 am			Farmlands - subsided as of 6:00 AM 17 October 2022	Subsided
Marzan		Flooded Areas	16 October 2022	11:00 am			Farmlands - subsided as of 6:00 AM 17 October 2022	Subsided
Callungan		Flooded Areas	16 October 2022	11:00 am			Farmlands - subsided as of 6:00 AM 17 October 2022	Subsided
Dammang		Flooded Areas	16 October 2022	11:00 am			Farmlands - subsided as of 6:00 AM 17 October 2022	Subsided
Kittag		Flooded Areas	16 October 2022	11:00 am			Farmlands - subsided as of 6:00 AM 17 October 2022	Subsided
Langagan		Flooded Areas	16 October 2022	11:00 am			Farmlands - subsided as of 6:00 AM 17 October 2022	Subsided
Santor		Flooded Areas	16 October 2022	11:00 am			Farmlands - subsided as of 6:00 AM 17 October 2022	Subsided
Santiago		Flooded Areas	16 October 2022	11:00 am			Farmlands - subsided as of 6:00 AM 17 October 2022	Subsided

REGION PROVINCE CITY/ MUNICIPALITY BARANGAY		TYPE OF INCIDENT	DATE OF OCCURENCE	TIME OF OCCURENCE	DESCRIPTION	ACTIONS TAKEN	REMARKS	STATUS (for flooded areas)
Camalaniugan	6							
Tagum		Flooded Areas	15 October 2022				Residential	Flooded
Casili		Flooded Areas	15 October 2022				Residential	Flooded
Luec		Flooded Areas	15 October 2022				Residential	Flooded
Abagao		Flooded Areas	15 October 2022				Residential	Flooded
Minanga		Flooded Areas	15 October 2022				Residential	Flooded
Ziminila		Flooded Areas	15 October 2022				Residential	Flooded
Allacapan	8							
Binubongan		Flooded Areas	16 October 2022	12:00 pm	1.5 feet		subsided as of 6:00 AM 17 October 2022	Subsided
Centro West		Flooded Areas	16 October 2022	12:00 pm	2 feet		subsided as of 6:00 AM 17 October 2022	Subsided
Centro East		Flooded Areas	16 October 2022	12:00 pm	2 feet		subsided as of 6:00 AM 17 October 2022	Subsided
Dagupan Zone 7		Flooded Areas	16 October 2022	12:00 pm	1 feet		subsided as of 6:00 AM 17 October 2022	Subsided
Maluyo		Flooded Areas	16 October 2022	12:00 pm	0.5 feet		subsided as of 6:00 AM 17 October 2022	Subsided
Matucay		Flooded Areas	16 October 2022	12:00 pm	0.5 feet		subsided as of 6:00 AM 17 October 2022	Subsided
Pacac		Flooded Areas	16 October 2022	12:00 pm	0.5 feet		subsided as of 6:00 AM 17 October 2022	Subsided
iringan		Flooded Areas	16 October 2022	12:00 pm			Agricultural Areas	Flooded
Buguey	13							
Balza		Flooded Areas	16 October 2022	11:00 am			Residential	Flooded
Rembella		Flooded Areas	16 October 2022	11:00 am			Residential	Flooded
Paddaya Weste		Flooded Areas	16 October 2022	11:00 am			Residential	Flooded
Paddaya Este		Flooded Areas	16 October 2022	11:00 am			Residential	Flooded
San Lorenzo		Flooded Areas	16 October 2022	11:00 am			Residential/ subsided as of 7:00 AM 17 October 2022	Subsided
Calamegatan		Flooded Areas	16 October 2022	11:00 am			Residential/ subsided as of 7:00 AM 17 October 2022	Subsided
Quinawegan		Flooded Areas	16 October 2022	11:00 am			Residential	Flooded
San Vicente		Flooded Areas	16 October 2022	11:00 am			Residential	Flooded
Dalaya		Flooded Areas	16 October 2022	11:00 am			Residential	Flooded
Villa Garci		Flooded Areas	16 October 2022	11:00 am			Residential	Flooded

REGION PROVINCE CITY/ MUNICIPALITY BARANGAY		TYPE OF INCIDENT	DATE OF OCCURENCE	TIME OF OCCURENCE	DESCRIPTION	ACTIONS TAKEN	REMARKS	STATUS (for flooded areas)
Centro		Flooded Areas	16 October 2022	11:00 am			Residential - subsided as of 7:00 AM 17 October 2022	Subsided
Pattaa		Flooded Areas	16 October 2022	11:00 am			Residential - subsided as of 7:00 AM 17 October 2022	Subsided
Mala Weste		Flooded Areas	16 October 2022	11:00 am			Residential - subsided as of 7:00 AM 17 October 2022	Subsided
Santa Praxedes	5							
Centro 1		Flooded Areas	16 October 2022	12:30 pm	ankle level		subsided as of 5:00 AM 17 October 2022	Subsided
Capacuan		Flooded Areas	16 October 2022	12:30 pm	knee level		subsided as of 5:00 AM 17 October 2022	Subsided
San Pedro		Flooded Areas	16 October 2022	12:30 pm	knee level		subsided as of 5:00 AM 17 October 2022	Subsided
Centro 2		Flooded Areas	16 October 2022	12:30 pm	knee level		subsided as of 5:00 AM 17 October 2022	Subsided
Portabaga		Flooded Areas	16 October 2022	12:30 pm	knee level		subsided as of 5:00 AM 17 October 2022	Subsided
Pamplona	10							
Bagu Sitio Dalayap		Flooded Areas	16 October 2022				Residential - subsided as of 07:00 AM 17 October 2022	Subsided
Curva		Flooded Areas	16 October 2022				Residential - subsided as of 07:00 AM 17 October 2022	Subsided
Capalalian		Flooded Areas	16 October 2022				Residential - subsided as of 07:00 AM 17 October 2022	Subsided
Casitan		Flooded Areas	16 October 2022				Residential - subsided as of 07:00 AM 17 October 2022	Subsided
Centro		Flooded Areas	16 October 2022				Residential - subsided as of 07:00 AM 17 October 2022	Subsided
Nagattatan		Flooded Areas	16 October 2022				Residential - subsided as of 07:00 AM 17 October 2022	Subsided
San Juan		Flooded Areas	16 October 2022				Residential - subsided as of 07:00 AM 17 October 2022	Subsided
Tabba		Flooded Areas	16 October 2022				Residential - subsided as of 07:00 AM 17 October 2022	Subsided

REGION PROVINCE CITY/ MUNICIPALITY BARANGAY		TYPE OF INCIDENT	DATE OF OCCURENCE	TIME OF OCCURENCE	DESCRIPTION	ACTIONS TAKEN	REMARKS	STATUS (for flooded areas)
Tupanna		Flooded Areas	16 October 2022				Residential - subsided as of 07:00 AM 17 October 2022	Subsided
Centro		Landslide (Rain-Induced)	16 October 2022	01:00 pm		Sitio Alintutung (Clearing Operations conducted -Passable)		
Peñablanca	1							
Parabba		Landslide (Rain-Induced)	15 October 2022	10:00 pm		Conducted clearing operations		
Gonzaga	1							
San Jose		Landslide (Rain-Induced)	15 October 2022	09:00 pm		Cleared on October 16, 2022/ 12NN		

AFFECTED POPULATION as of (October 18, 2022 08:00)

REGION PROVINCE CITY/ MUNICIPALITY BARANGAY		NO. OF AFFECTED			No. of ECs		Inside Evacuation Centers				Outside Evacuation Centers				TOTAL SERVED (CURRENT)				
		Brgys.	Families	Persons	CUM	NOW	Families		Persons		Families		Persons		Families		Persons		
							CUM	NOW	CUM	NOW	CUM	NOW	CUM	NOW	CUM	NOW			
GRAND TOTAL	45	331	29,544	103,662	94	71	973	601	3,035	1,865	860	765	2,900	2,594	1,833	1,366	5,935	4,459	
REGION 1	17	108	3,513	11,844	6	0	34	0	146	0	10	3	25	17	44	3	171	17	
ILOCOS NORTE	15	106	3,511	11,832	6	0	34	0	146	0	10	3	25	17	44	3	171	17	
Adams	1	1	1,000	2,391	0	0	0	0	0	0	0	0	0	0	0	0	0	0	0
		1	1,000	2,391	0	0	0	0	0	0	0	0	0	0	0	0	0	0	0
Bacarra	1	2	5	21	0	0	0	0	0	0	0	0	0	0	0	0	0	0	0
		2	5	21	0	0	0	0	0	0	0	0	0	0	0	0	0	0	0
Banguì	1	2	199	572	1	0	7	0	32	0	0	0	0	0	7	0	32	0	
		2	199	572	1	0	7	0	32	0	0	0	0	0	7	0	32	0	
Batac	1	14	633	1,865	0	0	0	0	0	0	0	0	0	0	0	0	0	0	0
		14	633	1,865	0	0	0	0	0	0	0	0	0	0	0	0	0	0	0
Dingras	1	2	2	10	0	0	0	0	0	0	1	1	6	6	1	1	6	6	
		2	2	10	0	0	0	0	0	0	1	1	6	6	1	1	6	6	
Laoag	1	18	175	648	4	0	23	0	89	0	7	0	8	0	30	0	97	0	
		18	175	648	4	0	23	0	89	0	7	0	8	0	30	0	97	0	
Marcos	1	3	7	34	0	0	0	0	0	0	0	0	0	0	0	0	0	0	0

REGION PROVINCE CITY/ MUNICIPALITY BARANGAY		NO. OF AFFECTED			No. of ECs		Inside Evacuation Centers				Outside Evacuation Centers				TOTAL SERVED (CURRENT)			
		Brgys.	Families	Persons	CUM	NOW	Families		Persons		Families		Persons		Families		Persons	
							CUM	NOW	CUM	NOW	CUM	NOW	CUM	NOW	CUM	NOW	CUM	NOW
							(Inside + Outside)											
		3	7	34	0	0	0	0	0	0	0	0	0	0	0	0	0	0
Pagudpud	1	7	328	1,287	0	0	0	0	0	0	0	0	0	0	0	0	0	0
		7	328	1,287	0	0	0	0	0	0	0	0	0	0	0	0	0	0
Paoay	1	15	252	870	0	0	0	0	0	0	0	0	0	0	0	0	0	0
		15	252	870	0	0	0	0	0	0	0	0	0	0	0	0	0	0
Piddig	1	11	639	3,057	1	0	4	0	25	0	2	2	11	11	6	2	36	11
		11	639	3,057	1	0	4	0	25	0	2	2	11	11	6	2	36	11
Pinili	1	3	38	129	0	0	0	0	0	0	0	0	0	0	0	0	0	0
		3	38	129	0	0	0	0	0	0	0	0	0	0	0	0	0	0
San Nicolas	1	11	62	266	0	0	0	0	0	0	0	0	0	0	0	0	0	0
		11	62	266	0	0	0	0	0	0	0	0	0	0	0	0	0	0
Sarrat	1	5	120	442	0	0	0	0	0	0	0	0	0	0	0	0	0	0
		5	120	442	0	0	0	0	0	0	0	0	0	0	0	0	0	0
Solsona	1	3	9	27	0	0	0	0	0	0	0	0	0	0	0	0	0	0
		3	9	27	0	0	0	0	0	0	0	0	0	0	0	0	0	0
Vintar	1	9	42	213	0	0	0	0	0	0	0	0	0	0	0	0	0	0
		9	42	213	0	0	0	0	0	0	0	0	0	0	0	0	0	0
ILOCOS SUR	1	1	1	7	0	0	0	0	0	0	0	0	0	0	0	0	0	0
San Esteban	1	1	1	7	0	0	0	0	0	0	0	0	0	0	0	0	0	0
		1	1	7	0	0	0	0	0	0	0	0	0	0	0	0	0	0
PANGASINAN	1	1	1	5	0	0	0	0	0	0	0	0	0	0	0	0	0	0
Sison	1	1	1	5	0	0	0	0	0	0	0	0	0	0	0	0	0	0
		1	1	5	0	0	0	0	0	0	0	0	0	0	0	0	0	0
REGION 2	18	199	25,131	88,593	83	69	916	599	2,776	1,856	819	753	2,771	2,542	1,735	1,352	5,547	4,398
CAGAYAN	18	199	25,131	88,593	83	69	916	599	2,776	1,856	819	753	2,771	2,542	1,735	1,352	5,547	4,398
Aparri	1	33	14,503	50,754	10	8	84	70	287	252	262	235	992	901	346	305	1,279	1,153
		33	14,503	50,754	10	8	84	70	287	252	262	235	992	901	346	305	1,279	1,153
Baggao	1	6	396	1,052	2	2	38	38	87	87	3	3	8	8	41	41	95	95
		6	396	1,052	2	2	38	38	87	87	3	3	8	8	41	41	95	95
Buguey	1	11	1,395	4,664	2	2	31	31	100	100	5	5	19	19	36	36	119	119
		11	1,395	4,664	2	2	31	31	100	100	5	5	19	19	36	36	119	119
Camalaniugan	1	19	937	3,662	9	9	97	80	369	315	32	18	102	44	129	98	471	359

REGION PROVINCE CITY/ MUNICIPALITY BARANGAY		NO. OF AFFECTED			No. of ECs		Inside Evacuation Centers				Outside Evacuation Centers				TOTAL SERVED (CURRENT)			
		Brgys.	Families	Persons	CUM	NOW	Families		Persons		Families		Persons		Families		Persons	
							CUM	NOW	CUM	NOW	CUM	NOW	CUM	NOW	CUM	NOW	CUM	NOW
							(Inside + Outside)											
		19	937	3,662	9	9	97	80	369	315	32	18	102	44	129	98	471	359
Gattaran	1	6	117	424	5	5	35	35	94	94	1	1	1	1	36	36	95	95
		6	117	424	5	5	35	35	94	94	1	1	1	1	36	36	95	95
Gonzaga	1	4	63	237	2	0	12	0	39	0	0	0	0	0	12	0	39	0
		4	63	237	2	0	12	0	39	0	0	0	0	0	12	0	39	0
Lal-Lo	1	9	328	1,063	6	6	38	0	116	0	8	0	23	0	46	0	139	0
		9	328	1,063	6	6	38	0	116	0	8	0	23	0	46	0	139	0
Santa Ana	1	15	754	3,601	7	0	77	0	281	0	0	0	0	0	77	0	281	0
		15	754	3,601	7	0	77	0	281	0	0	0	0	0	77	0	281	0
Santa Teresita	1	8	952	3,114	3	0	8	0	31	0	17	0	57	0	25	0	88	0
		8	952	3,114	3	0	8	0	31	0	17	0	57	0	25	0	88	0
Abulug	1	7	553	1,960	2	2	150	0	363	0	0	0	0	0	150	0	363	0
		7	553	1,960	2	2	150	0	363	0	0	0	0	0	150	0	363	0
Allacapan	1	5	109	363	4	4	21	21	53	53	16	16	49	49	37	37	102	102
		5	109	363	4	4	21	21	53	53	16	16	49	49	37	37	102	102
Ballesteros	1	17	2,329	8,187	2	2	44	43	129	128	0	0	0	0	44	43	129	128
		17	2,329	8,187	2	2	44	43	129	128	0	0	0	0	44	43	129	128
Calayan	1	5	67	376	2	2	5	5	21	21	49	49	131	131	54	54	152	152
		5	67	376	2	2	5	5	21	21	49	49	131	131	54	54	152	152
Claveria	1	28	1,306	4,116	15	15	143	143	413	413	280	280	896	896	423	423	1,309	1,309
		28	1,306	4,116	15	15	143	143	413	413	280	280	896	896	423	423	1,309	1,309
Lasam	1	1	16	46	1	1	16	16	46	46	0	0	0	0	16	16	46	46
		1	16	46	1	1	16	16	46	46	0	0	0	0	16	16	46	46
Pamplona	1	13	1,126	4,390	6	6	86	86	254	254	118	118	406	406	204	204	660	660
		13	1,126	4,390	6	6	86	86	254	254	118	118	406	406	204	204	660	660
Sanchez-Mira	1	8	145	485	2	2	10	10	30	30	14	14	51	51	24	24	81	81
		8	145	485	2	2	10	10	30	30	14	14	51	51	24	24	81	81
Santa Praxedes	1	4	35	99	3	3	21	21	63	63	14	14	36	36	35	35	99	99
		4	35	99	3	3	21	21	63	63	14	14	36	36	35	35	99	99
CAR	10	24	900	3,225	5	2	23	2	113	9	31	9	104	35	54	11	217	44
APAYAO	5	16	887	3,176	3	0	21	0	104	0	22	0	69	0	43	0	173	0
Calanasan	1	2	387	1,224	2	0	20	0	100	0	22	0	69	0	42	0	169	0

REGION PROVINCE CITY/ MUNICIPALITY BARANGAY		NO. OF AFFECTED			No. of ECs		Inside Evacuation Centers				Outside Evacuation Centers				TOTAL SERVED (CURRENT)			
		Brgys.	Families	Persons	CUM	NOW	Families		Persons		Families		Persons		Families		Persons	
							CUM	NOW	CUM	NOW	CUM	NOW	CUM	NOW	CUM	NOW	CUM	NOW
							(Inside + Outside)											
		2	387	1,224	2	0	20	0	100	0	22	0	69	0	42	0	169	0
Flora	1	5	188	784	0	0	0	0	0	0	0	0	0	0	0	0	0	0
		5	188	784	0	0	0	0	0	0	0	0	0	0	0	0	0	0
Luna	1	5	239	895	0	0	0	0	0	0	0	0	0	0	0	0	0	0
		5	239	895	0	0	0	0	0	0	0	0	0	0	0	0	0	0
Pudtol	1	1	1	4	1	0	1	0	4	0	0	0	0	0	1	0	4	0
		1	1	4	1	0	1	0	4	0	0	0	0	0	1	0	4	0
Santa Marcela	1	3	72	269	0	0	0	0	0	0	0	0	0	0	0	0	0	0
		3	72	269	0	0	0	0	0	0	0	0	0	0	0	0	0	0
BENGUET	4	7	12	43	2	2	2	2	9	9	8	8	29	29	10	10	38	38
Baguio	1	4	7	21	0	0	0	0	0	0	6	6	17	17	6	6	17	17
		4	7	21	0	0	0	0	0	0	6	6	17	17	6	6	17	17
Itogon	1	1	1	1	0	0	0	0	0	0	0	0	0	0	0	0	0	0
		1	1	1	0	0	0	0	0	0	0	0	0	0	0	0	0	0
La Trinidad	1	1	3	17	1	1	1	1	5	5	2	2	12	12	3	3	17	17
		1	3	17	1	1	1	1	5	5	2	2	12	12	3	3	17	17
Tuba	1	1	1	4	1	1	1	1	4	4	0	0	0	0	1	1	4	4
		1	1	4	1	1	1	1	4	4	0	0	0	0	1	1	4	4
MOUNTAIN PROVINCE	1	1	1	6	0	0	0	0	0	0	1	1	6	6	1	1	6	6
Tadian	1	1	1	6	0	0	0	0	0	0	1	1	6	6	1	1	6	6
		1	1	6	0	0	0	0	0	0	1	1	6	6	1	1	6	6

CASUALTIES as of (October 18, 2022 08:00)

PROVINCE CITY /MUNICIPALITY BARANGAY	QTY	SURNAME	FIRST NAME	MIDDLE NAME	AGE	SEX	ADDRESS	CAUSE	REMARKS	SOURCE OF DATA	VALIDATED
---	-----	---------	------------	-------------	-----	-----	---------	-------	---------	-------------------	-----------

ROADS AND BRIDGES as of (October 18, 2022 08:00)

REGION PROVINCE CITY /MUNICIPALITY BARANGAY		TYPE	CLASSIFICATION	ROAD SECTION/BRIDGE	STATUS	DATE REPORTED (passable)	TIME REPORTED (passable)	DATE REPORTED (not passable)	TIME REPORTED (not passable)	REMARKS
GRAND TOTAL	57									
REGION 1	14									
ILOCOS NORTE	6									
Pagudpud	2									
Pancian		Road	National (primary)	Manila North Road K0578+800 Sitio Banquero, Brgy Pancian, Pagudpud, Ilocos Norte	NPATV - NOT PASSABLE ALL TYPES VEHICLES	16 October 2022	10:00 am			previously damaged by other calamities (recurring landslides)
Balaoi		Road	City/Municipality		PATV - PASSABLE ALL TYPES VEHICLES	16 October 2022	03:30 pm	16 October 2022	10:00 am	- Not passable due to landslide - Passable as per coordination to LDRRMO Pagudpud
Dumalneg	1									
		Road	City/Municipality	Sisilongen - Basset Road	OLP - ONE LANE PASSABLE			16 October 2022	10:00 am	- One lane passable as per coordination to LGU Dumalneg
Vintar	2									
		Bridge	City/Municipality	Tamdagan Bridge	NPATV - NOT PASSABLE ALL TYPES VEHICLES			16 October 2022	10:00 am	Strong and heavy wind and rain
Parparoroc		Road	City/Municipality	Surong Valley road	PATV - PASSABLE ALL TYPES VEHICLES	17 October 2022	10:16 am	16 October 2022	11:00 am	Passable as per coordination to LGU Vintar
Adams	1									
Poblacion 1		Bridge	City/Municipality	Masi Bridge	NPATV - NOT PASSABLE ALL TYPES VEHICLES			16 October 2022	11:00 am	
ILOCOS SUR	8									
Quirino (Angkaki)	1									
Poblacion-Patungcaleo		Road	City/Municipality	Road Section	NPATV - NOT PASSABLE ALL TYPES VEHICLES			16 October 2022	09:30 am	(Spillway) Overflowed Abra River Basin

REGION PROVINCE CITY /MUNICIPALITY BARANGAY		TYPE	CLASSIFICATION	ROAD SECTION/BRIDGE	STATUS	DATE REPORTED (passable)	TIME REPORTED (passable)	DATE REPORTED (not passable)	TIME REPORTED (not passable)	REMARKS
Sigay	4									
Gregorio Del Pilar - San Emilio		Road	City/Municipality	Road Section	NPATV - NOT PASSABLE ALL TYPES VEHICLES			16 October 2022	11:17 am	The cause of overflowing was due to heavy rain
Sigay-Salcedo		Road	City/Municipality	Road Section	NPATV - NOT PASSABLE ALL TYPES VEHICLES			16 October 2022	06:00 am	Initial Assessment Conducted and clearing
Sigay-Suyo		Road	City/Municipality	Road Section	PATV - PASSABLE ALL TYPES VEHICLES	16 October 2022	04:30 pm	16 October 2022	06:00 am	Initial Assessment Conducted and clearing operations immediately started
San Elias (Dagdag River)		Bridge	City/Municipality	Bridge	NPATV - NOT PASSABLE ALL TYPES VEHICLES			16 October 2022	11:17 am	Only a single motorcycle can pass via hanging bridge, The cause of overflowing was due to heavy rain
Santa Maria	1									
Cabaroan, Silag and Pacang		Road	City/Municipality	Road Section	PATV - PASSABLE ALL TYPES VEHICLES	16 October 2022	04:40 pm	16 October 2022	11:00 am	(Spillway) Water level of spillway slightly increased due to debris and slight overflow of Silag river
Suyo	1									
Barangay Man-Atong along Suyo - Cervantes Road		Road	City/Municipality	Road Section	PATV - PASSABLE ALL TYPES VEHICLES	16 October 2022	10:30 am	16 October 2022	08:40 am	- Due to the landslide. - Coordinated to DPWH - Cleared
Burgos	1									
Paduros		Road	Barangay	Barangay Road	NPATV - NOT PASSABLE ALL TYPES VEHICLES			16 October 2022	05:00 am	- Non-passable due to falling rocks - Coordinated with the Punong Barangay - For clearing operation
REGION 2	29									
CAGAYAN	29									
Allacapan	7									

REGION PROVINCE CITY /MUNICIPALITY BARANGAY		TYPE	CLASSIFICATION	ROAD SECTION/BRIDGE	STATUS	DATE REPORTED (passable)	TIME REPORTED (passable)	DATE REPORTED (not passable)	TIME REPORTED (not passable)	REMARKS
Daan-ili		Road	National (primary)	Bangag-Magapit Road, O693+600-K0693+870	PATV - PASSABLE ALL TYPES VEHICLES	17 October 2022	01:00 pm	16 October 2022	09:00 am	Due to high water level
Bulo		Road	City/Municipality	Bulo-Gagaddangan	PATV - PASSABLE ALL TYPES VEHICLES	17 October 2022	07:00 am	16 October 2022	06:00 am	
Daan ili-pacac		Road	City/Municipality	Daan ili-pacac Municipal Road	PATV - PASSABLE ALL TYPES VEHICLES	17 October 2022	07:00 am	16 October 2022	08:00 am	
Binubongan Dalayap		Road	City/Municipality	Binubongan Dalayap Road	NPATV - NOT PASSABLE ALL TYPES VEHICLES			16 October 2022	08:00 am	
Centro West Capanickian Norte		Road	Provincial	Centro West Capanickian Norte Provincial Road	PATV - PASSABLE ALL TYPES VEHICLES	17 October 2022		16 October 2022	08:00 am	
Daan ili-Cataratan		Road	City/Municipality	Daan ili-Cataratan Munisipal road	PATV - PASSABLE ALL TYPES VEHICLES	17 October 2022		16 October 2022	08:00 am	
Capanickian Norte-Capanickian sur		Road	City/Municipality	Macagatao Road	PATV - PASSABLE ALL TYPES VEHICLES	17 October 2022		16 October 2022		
Santa Praxedes	3									
Cadongdongan		Road	National (primary)	Cadongdongan Road Section	OLP - ONE LANE PASSABLE	17 October 2022	04:30 pm	16 October 2022	06:55 am	Due to landslide-On-going clearing operations
San Miguel		Road	National (primary)	Cadcadir Kabugao Road, K600+500-K0600+520 San Miguel, Sta, Praxedes	PATV - PASSABLE ALL TYPES VEHICLES	17 October 2022	12:00 pm	17 October 2022	04:30 pm	Due to Landslide
Capacuan		Bridge	Barangay	Capacuan-Salongsong Bridge	PATV - PASSABLE ALL TYPES VEHICLES	16 October 2022	06:00 pm	16 October 2022	06:30 am	
Claveria	4									
Taggat Sur		Road	National (primary)	Claveria Dibalio Luzon Cagayan Boundary Road, (K0613+(690) - K613 (490) Dibalio, Claveria	PATV - PASSABLE ALL TYPES VEHICLES	16 October 2022	06:00 pm	16 October 2022	10:45 am	Due to high flood water level passable only to High Clearance Vehicles

REGION PROVINCE CITY /MUNICIPALITY BARANGAY		TYPE	CLASSIFICATION	ROAD SECTION/BRIDGE	STATUS	DATE REPORTED (passable)	TIME REPORTED (passable)	DATE REPORTED (not passable)	TIME REPORTED (not passable)	REMARKS
Centro 7		Road	National (primary)	Manila North Road, K0611+680 Claveria Bridge detour	NPLV - NOT PASSABLE LIGHT VEHICLES			16 October 2022	06:30 am	Washed-out Approach. ongoing-backfilling
San Antonio		Road	Provincial	Bacsay Cat. Road	PATV - PASSABLE ALL TYPES VEHICLES	16 October 2022	04:00 pm	16 October 2022	06:44 am	
Kilkiling		Bridge	City/Municipality	Kilkiling Bridge Approach B, K0605+433, Kilkiling, Claveria, Cagayan	OLP - ONE LANE PASSABLE	16 October 2022	06:30 pm	16 October 2022	11:30 am	Scoured approach, Installed warning signs
Santa Ana	2									
		Road	Provincial	Provincial Rd from Palawig to Santa Clara & Patunungan	PATV - PASSABLE ALL TYPES VEHICLES	16 October 2022		16 October 2022	02:00 am	PASSABLE except going to Brgy Patunungan
		Bridge	City/Municipality	Palawig Detour Bridge	NPATV - NOT PASSABLE ALL TYPES VEHICLES			16 October 2022	02:00 am	
Buguey	3									
Paddaya		Road	Provincial	Paddaya Provincial Road Portion to Weste	PATV - PASSABLE ALL TYPES VEHICLES	17 October 2022	07:00 am	16 October 2022	05:40 am	
Balza		Road	Barangay	Balza-Remebella Barangay Road	PATV - PASSABLE ALL TYPES VEHICLES	17 October 2022	07:00 am	15 October 2022	11:20 pm	
M. Antiporda		Road	Barangay	M. Antiporda barangay road	PATV - PASSABLE ALL TYPES VEHICLES	17 October 2022	07:00 am	16 October 2022	05:40 am	
Abulug	1									
Alinunu		Road	Provincial	Alinunu road going Ayaga Lucban Road	PATV - PASSABLE ALL TYPES VEHICLES	16 October 2022		16 October 2022		
Santa Teresita	1									
		Bridge	City/Municipality	Alucao Buyun Bridge	NPATV - NOT PASSABLE ALL TYPES VEHICLES			15 October 2022	05:00 pm	Damaged bridge approach
Baggao	3									

REGION PROVINCE CITY /MUNICIPALITY BARANGAY		TYPE	CLASSIFICATION	ROAD SECTION/BRIDGE	STATUS	DATE REPORTED (passable)	TIME REPORTED (passable)	DATE REPORTED (not passable)	TIME REPORTED (not passable)	REMARKS
		Bridge	Barangay	San Isidro-Taytay Overflow Bridge	PATV - PASSABLE ALL TYPES VEHICLES	16 October 2022	03:00 pm	16 October 2022	08:00 am	
C. Versoza		Bridge	Barangay	C. Versoza Overflow Bridge	PATV - PASSABLE ALL TYPES VEHICLES	16 October 2022	03:00 pm	16 October 2022	08:00 am	
Bagunot		Bridge	Barangay	Bagunot Overflow Bridge	PATV - PASSABLE ALL TYPES VEHICLES	17 October 2022	03:00 pm	16 October 2022	08:00 am	
Calayan	3									
Balatubat		Bridge	City/Municipality	Magarabut Bridge	NPATV - NOT PASSABLE ALL TYPES VEHICLES			17 October 2022		Partially Damaged
Manibel		Bridge	City/Municipality	Badol Bridge	NPATV - NOT PASSABLE ALL TYPES VEHICLES			17 October 2022		Totally Damaged
Naguilian		Bridge	City/Municipality	Kapinaan Bridge	NPATV - NOT PASSABLE ALL TYPES VEHICLES			17 October 2022		Totally Damaged
Pamplona	2									
Gattu		Road	Barangay	Access Road	PATV - PASSABLE ALL TYPES VEHICLES	17 October 2022		16 October 2022		
Tupanna		Road	Barangay	Access Road	PATV - PASSABLE ALL TYPES VEHICLES	17 October 2022		16 October 2022		
CAR	14									
MOUNTAIN PROVINCE	1									
Bontoc	1									

REGION PROVINCE CITY /MUNICIPALITY BARANGAY		TYPE	CLASSIFICATION	ROAD SECTION/BRIDGE	STATUS	DATE REPORTED (passable)	TIME REPORTED (passable)	DATE REPORTED (not passable)	TIME REPORTED (not passable)	REMARKS
Bontoc Ili		Road	National (primary)	K0387+600, Napu Section, Bontoc Ili, Bontoc, Mt. Province	NPATV - NOT PASSABLE ALL TYPES VEHICLES			17 October 2022	10:44 am	Section was closed to traffic on 16 October 2022 at 3:15 PM but was punched thru and opened to traffic at 4:00 PM Section was once again CLOSED TO TRAFFIC at 10:44 AM. Section is on an open nd close situation. Travelers are advised to take extreme precautions when passing the said section
ABRA	2									
Danglas	2									
Nagaparan		Road	National (primary)	K0445+550, Nagaparan, Danglas, Abra	PATV - PASSABLE ALL TYPES VEHICLES	16 October 2022	12:26 pm	16 October 2022	07:00 am	Due to soil collapse Section is in an open and close situation DPWH Payloader is on-site
Nagaparan		Road	National (primary)	K0446+050, Nagaparan, Danglas, Abra	PATV - PASSABLE ALL TYPES VEHICLES	16 October 2022	12:26 pm	16 October 2022	07:00 am	Due to mudflow Section is in an open and close situation DPWH Payloader is on-site
APAYAO	8									
Kabugao	1									

REGION PROVINCE CITY /MUNICIPALITY BARANGAY		TYPE	CLASSIFICATION	ROAD SECTION/BRIDGE	STATUS	DATE REPORTED (passable)	TIME REPORTED (passable)	DATE REPORTED (not passable)	TIME REPORTED (not passable)	REMARKS
Madatag		Road	National (primary)	K0623+600, Madatag, Kabugao, Apayao	NPATV - NOT PASSABLE ALL TYPES VEHICLES			17 October 2022	03:40 pm	Section was once again closed to traffic in October 16, 2022 at 7:00 AM but was opened to traffic (one lane passable) at 3:10 PM. Section was once again CLOSED TO TRAFFIC today at 3:40 PM. Due to landslide Alternate route: None Unstable slope Section is under contract Preferably for 4x4 vehicle
Calanasan	7									
		Road	National (primary)	K0690+250 - K0690+215, Naguilian Section, Calanasan, Apayao	PATV - PASSABLE ALL TYPES VEHICLES	16 October 2022	10:45 am	16 October 2022	07:30 am	Due to soil collapse
Parina		Road	National (primary)	K0618+170 - K0618+185, Sadel Section, Parina, Calanasan, Apayao	OLP - ONE LANE PASSABLE	16 October 2022	10:45 am	16 October 2022	07:00 am	Due to soil collapse
Parina		Road	National (primary)	K0618+700 - K0618+710, Sadel Section, Parina, Calanasan, Apayao	OLP - ONE LANE PASSABLE	16 October 2022	10:45 am	16 October 2022	08:10 am	Due to soil collapse
		Road	National (primary)	K0643+905 - K0643+930, Salagunting Section, Calanasan, Apayao	OLP - ONE LANE PASSABLE	16 October 2022	11:15 am			Due to road slip
		Road	National (primary)	K0643+930 - K0643+950, Salagunting Section, Calanasan, Apayao	OLP - ONE LANE PASSABLE	16 October 2022	03:30 pm	16 October 2022	11:30 am	Due to soil collapse

REGION PROVINCE CITY /MUNICIPALITY BARANGAY		TYPE	CLASSIFICATION	ROAD SECTION/BRIDGE	STATUS	DATE REPORTED (passable)	TIME REPORTED (passable)	DATE REPORTED (not passable)	TIME REPORTED (not passable)	REMARKS
Parina		Road	National (primary)	K0609+450 - K0609+480, Bunot Section, Parina, Calanasan, Apayao	OLP - ONE LANE PASSABLE	16 October 2022	03:30 pm	16 October 2022	10:30 am	Due to soil collapse
Parina		Road	National (primary)	K0608+1450 - K0608+1480, Bunot Section, Parina, Calanasan, Apayao	OLP - ONE LANE PASSABLE	16 October 2022	05:15 pm	16 October 2022	04:00 pm	Due to soil collapse
BENGUET	3									
Tuba	2									
Camp 1		Road	National (primary)	K0218+700, Klondykes , Camp 1, Tuba, Benguet	OLP - ONE LANE PASSABLE	16 October 2022	12:30 pm	16 October 2022	10:10 am	Due to mudflow
Twin Peaks		Road	National (primary)	K0219+600, Twin Peaks, Tuba, Benguet	OLP - ONE LANE PASSABLE	16 October 2022	01:26 pm			Due to soil collapse
Baguio	1									
		Road	National (primary)	K0303+110, Baguio City	PATV - PASSABLE ALL TYPES VEHICLES	16 October 2022	01:00 pm			Due to rock fall

POWER as of (October 18, 2022 08:00)

REGION PROVINCE CITY /MUNICIPALITY BARANGAY		TYPE	SERVICE PROVIDER	DATE OF INTERRUPTION/ OUTAGE	TIME OF INTERRUPTION/ OUTAGE	DATE RESTORED	TIME RESTORED	REMARKS
GRAND TOTAL	30							
REGION 1	18							
ILOCOS NORTE	13							
San Nicolas	1							
Whole area of Barangay 1 San Francisco Sitio 4 and 5 Barangay 6 San Juan Bautista Sitio 3 of Barangay 7 San Miguel Sitio 1 Manapis, Barangay 16 San Marcos Some parts of Barangay 18 San Pedro Sitio 2 Barangay 20 San Pablo Whole area of Barangay 23 Sta. Cecilia Whole area of Barangay 24 Sta Monica		Interruption		16 October 2022	08:00			

REGION PROVINCE CITY /MUNICIPALITY BARANGAY		TYPE	SERVICE PROVIDER	DATE OF INTERRUPTION/ OUTAGE	TIME OF INTERRUPTION/ OUTAGE	DATE RESTORED	TIME RESTORED	REMARKS
Pagudpud	1							
Municipal-Wide		Interruption		16 October 2022	03:00			
Marcos	1							
Municipal-Wide		Interruption		16 October 2022	03:00			
Nueva Era	1							
Municipal-Wide		Interruption		16 October 2022	04:30			
Bangui	1							
Municipal-Wide		Interruption		16 October 2022				
Pinili	1							
Barbar, Lumba-an- Bicbica , Darat, Puritac, Pugaoan and Nagtrigoan		Interruption		16 October 2022	05:00			
Paoay	1							
Whole area and Nagtrigoan		Interruption		16 October 2022	07:00			
Sarrat	1							
South of the river		Interruption		16 October 2022	07:00			
Pasuquin	1							
Some parts		Interruption		16 October 2022				
Piddig	1							
Municipal-Wide		Interruption		16 October 2022	03:45			
Carasi	1							
Municipal-Wide		Interruption		16 October 2022	03:00			
Laoag	1							
Municipal-Wide		Interruption		16 October 2022	03:28			
Dumalneg	1							
Municipal-Wide		Interruption		16 October 2022	11:00			
ILOCOS SUR	5							
San Esteban	1							
Municipal-Wide		Outage		16 October 2022	03:50	16 October 2022	06:00	
San Vicente	1							
Municipal-Wide		Outage		16 October 2022	03:30	16 October 2022	04:05	
Bayubay Sur		Outage		16 October 2022	15:46	16 October 2022	17:15	
Bantaoy		Outage		16 October 2022	15:46	16 October 2022	17:08	
Bayubay Norte		Outage		16 October 2022	15:46	16 October 2022	17:15	

REGION PROVINCE CITY /MUNICIPALITY BARANGAY		TYPE	SERVICE PROVIDER	DATE OF INTERRUPTION/ OUTAGE	TIME OF INTERRUPTION/ OUTAGE	DATE RESTORED	TIME RESTORED	REMARKS
San Sebastian		Outage		16 October 2022	15:46			Some Part of Barangay San Sebastian Not Yet Restored
Pudoc		Outage		16 October 2022	09:00			Some Part of Barangay Pudoc Not Yet Restored
Poblacion		Outage		16 October 2022	15:46			Some Part of Barangay Poblacion Not Yet Restored
Lubong		Outage		16 October 2022	15:46			Some Part of Barangay Lubong Not Yet Restored
Quirino (Angkaki)	1							
Municipal-Wide		Outage		16 October 2022	09:00	16 October 2022	11:30	
Sugpon	1							
Municipal-Wide		Interruption		16 October 2022	13:57	16 October 2022	17:51	
Santa Catalina	1							
Municipal-Wide		Outage		16 October 2022	03:00	16 October 2022	09:30	On and off. Restored
REGION 2	12							
CAGAYAN	12							
Santa Ana	1							
All barangays		Interruption	CAGELCO II	15 October 2022	15:50	16 October 2022	18:00	All barangays
Calayan	1							
Some portion of Brgy. Dadao		Interruption	CAGELCO II	15 October 2022	18:30	16 October 2022	15:00	
Camalaniugan	1							
Tagum		Interruption	CAGELCO II	15 October 2022	20:00	17 October 2022	09:00	
Peñablanca	1							
All barangays		Interruption	CAGELCO II	15 October 2022	20:55	15 October 2022	23:00	
Pamplona	1							
All barangays		Interruption	CAGELCO I	15 October 2022	21:52	16 October 2022	20:34	
Santa Praxedes	1							
All barangays		Interruption	CAGELCO II	15 October 2022	21:00	17 October 2022	15:00	
Aparri	1							
Dodan		Interruption	CAGELCO II	15 October 2022	17:50	15 October 2022	19:00	
Paddaya		Interruption	CAGELCO II	15 October 2022	17:50	15 October 2022	19:00	
Zimay		Interruption	CAGELCO II	15 October 2022	17:50	15 October 2022	19:00	

REGION PROVINCE CITY /MUNICIPALITY BARANGAY		TYPE	SERVICE PROVIDER	DATE OF INTERRUPTION/ OUTAGE	TIME OF INTERRUPTION/ OUTAGE	DATE RESTORED	TIME RESTORED	REMARKS
Claveria	1							
All barangays		Interruption	CAGELCO II	15 October 2022	17:36	15 October 2022	21:12	
Santa Teresita	1							
All barangays		Interruption	CAGELCO II	15 October 2022		17 October 2022	12:00	
Abulug	1							
Guiddam		Interruption	CAGELCO II	16 October 2022		16 October 2022	21:00	
Lucban		Interruption	CAGELCO II	16 October 2022		16 October 2022	21:00	
Libertad		Interruption	CAGELCO II	16 October 2022		16 October 2022	21:00	
Sanchez-Mira	1							
All barangays		Interruption	CAGELCO II	16 October 2022	03:00	17 October 2022	15:00	
Buguey	1							
All barangays		Interruption	CAGELCO II	16 October 2022	18:00	16 October 2022	23:06	

STATUS OF FLIGHTS as of (October 18, 2022 08:00)

REGION PROVINCE CITY /MUNICIPALITY BARANGAY		AIRPORT	AIRLINE	TYPE	FLIGHT NO	ROUTE	DATE CANCELLED	TIME CANCELLED	DATE RESUMED	TIME RESUMED	REMARKS
GRAND TOTAL	1										
REGION 1	1										
ILOCOS NORTE	1										
Laoag	1										
		Laoag International Airport	Philippine Airlines flights PR 1196 and PR 1197	Domestic		Manila-Laoag and Laoag-Manila	16 October 2022				due to heavy downpour of rain and strong winds

DAMAGED HOUSES as of (October 18, 2022 08:00)

REGION PROVINCE CITY/ MUNICIPALITY BARANGAY	NO. OF DAMAGED HOUSES			AMOUNT (PHP)	REMARKS
	TOTALLY	PARTIALLY	GRAND TOTAL		
GRAND TOTAL	2	36	38	0	

REGION PROVINCE CITY/ MUNICIPALITY BARANGAY	NO. OF DAMAGED HOUSES			AMOUNT (PHP)	REMARKS
	TOTALLY	PARTIALLY	GRAND TOTAL		
REGION 1	1	26	27	0	
ILOCOS NORTE	1	24	25	0	
Batac	0	4	4	0	
	0	4	4	0	
Dingras	0	2	2	0	
	0	2	2	0	
Laoag	0	3	3	0	
	0	3	3	0	
Marcos	0	6	6	0	
	0	6	6	0	
Piddig	1	3	4	0	
	1	3	4	0	
Sarrat	0	1	1	0	
	0	1	1	0	
Solsona	0	1	1	0	
	0	1	1	0	
Vintar	0	4	4	0	
	0	4	4	0	
ILOCOS SUR	0	1	1	0	
San Esteban	0	1	1	0	
	0	1	1	0	
PANGASINAN	0	1	1	0	
Sison	0	1	1	0	
	0	1	1	0	
REGION 2	1	1	2	0	
CAGAYAN	1	1	2	0	
Santa Praxedes	1	0	1	0	
	1	0	1	0	
Sanchez-Mira	0	1	1	0	
	0	1	1	0	
CAR	0	9	9	0	
BENGUET	0	9	9	0	
Baguio	0	5	5	0	
	0	5	5	0	

REGION PROVINCE CITY/ MUNICIPALITY BARANGAY	NO. OF DAMAGED HOUSES			AMOUNT (PHP)	REMARKS
	TOTALLY	PARTIALLY	GRAND TOTAL		
Itogon	0	1	1	0	
	0	1	1	0	
La Trinidad	0	3	3	0	
	0	3	3	0	

DAMAGE TO AGRICULTURE (2) as of (October 18, 2022 08:00)

REGION PROVINCE CITY /MUNICIPALITY BARANGAY		CLASSIFICATION	TYPE	NO. OF FARMERS/ FISHERFOLK AFFECTED	AFFECTED CROP AREA (HA)			NUMBER OF DAMAGED INFRASTRUCTURE, MACHINERIES, EQUIPMENT			PRODUCTION LOSS IN VOLUME (MT)	PRODUCTION LOSS / COST OF DAMAGE IN VALUE (PHP)
					WITH NO CHANCE OF RECOVERY (TOTALLY DAMAGED)	WITH CHANCE OF RECOVERY (PARTIALLY DAMAGED)	TOTAL	TOTALLY DAMAGED	PARTIALLY DAMAGED	TOTAL		
GRAND TOTAL	7			1,124	0	503.57	503.57	0	0	0	2,303.1	7,687,525.38
DA TOTAL	7			1,124	0	503.57	503.57	0	0	0	2,303.1	7,687,525.38
NIA TOTAL				0	0	0	0	0	0	0	0	0
REGION 1	7			1,124	0	503.57	503.57	0	0	0	2,303.1	7,687,525.38
ILOCOS NORTE	7			1,124	0	503.57	503.57	0	0	0	2,303.1	7,687,525.38
Laoag	6			1,087	0	455.38	455.38	0	0	0	2,172.52	2,874,997.38
		Crops	Rice	623	0	419.32	419.32	0	0	0	107.33	1,824,531.8
		Crops	Yellow Corn	32	0	18.99	18.99	0	0	0	4	110,593.88
		Crops	White Corn	2	0	0.1	0.1	0	0	0	1.13	15,255
		Crops	Purple Corn	4	0	0.1	0.1	0	0	0	2,040	10,200
		Crops	High Value Crops	425	0	16.87	16.87	0	0	0	20.06	909,416.7
		Fisheries		1	0	0	0	0	0	0	0	5,000
Bacarra	1			37	0	48.19	48.19	0	0	0	130.58	4,812,528
		Crops	High Value Crops	37	0	48.19	48.19	0	0	0	130.58	4,812,528

DAMAGE TO INFRASTRUCTURE as of (October 18, 2022 08:00)

REGION PROVINCE CITY /MUNICIPALITY BARANGAY		TYPE	CLASSIFICATION	INFRASTRUCTURE	NUMBER OF DAMAGED	UNIT	QUANTITY	STATUS	COST(PHP)	REMARKS
GRAND TOTAL	34				33				81,555,000	
REGION 1	9				9				49,800,000	
ILOCOS NORTE	9				9				49,800,000	
Pagudpud	9				9				49,800,000	
Pasaleng		Roads with Cross-Drainage	Local	Spillway	1			Totally Damaged	14,000,000	
Balaoi		Flood control	Local	Stone Masonry	1			Partially Damaged	300,000	
Saguigui		Flood control	Local	Cabacanan Dam	1			Partially Damaged	10,000,000	
Saguigui		Flood control	Local	Slope Protection (Road Network)	1			Partially Damaged	5,000,000	
Saguigui		Government Facilities	Local	Principal's Office Roofing	1			Partially Damaged	500,000	
Saguigui		Bridges	Local	Hanging Bridge	1			Totally Damaged	3,000,000	
Caunayan		Flood control	Local	Rincon Dam	1			Totally Damaged	10,000,000	
Pancian		not specified	Local	Box Culvert	1			Partially Damaged	2,000,000	
Baduang		Flood control	Local	Diversion Dam	1			Partially Damaged	5,000,000	
REGION 2	16				15				9,100,000	
CAGAYAN	16				15				9,100,000	
Buguey	16				15				9,100,000	
Dalaya-Rembella		Roads	Local		0				500,000	
Mala Weste (Sitio Nanabbangan)		Roads	Local	Road	1				500,000	
Centro		Roads	Local	Road	1				500,000	
Centro West		Roads	Local	Road	1				500,000	
Sta. Maria		Roads	Local	Road	1				500,000	
San Lorenzo		Roads	Local	Road	1				500,000	
Calamegatan		Roads	Local	Road	1				500,000	
San Vicente Proper		Roads	Local	Road	1				1,000,000	
M. Antiporda		Roads	Local	Road	1				500,000	
Rembella		Roads	Local	Road	1				500,000	
Balza		Roads	Local	Road	1				500,000	
Paddaya Weste		Roads	Local	Road	1				500,000	
Paddaya Este		Roads	Local	Road	1				500,000	
Balza-Paddaya		Roads	Local	Road	1				1,500,000	
Maddalero-Calamegattan		Roads	Local	Road	1				100,000	
Fula		Roads	Local	Road	1				500,000	
CAR	9				9				22,655,000	

REGION PROVINCE CITY /MUNICIPALITY BARANGAY		TYPE	CLASSIFICATION	INFRASTRUCTURE	NUMBER OF DAMAGED	UNIT	QUANTITY	STATUS	COST(PHP)	REMARKS
BENGUET	1				1				90,000	
La Trinidad	1				1				90,000	
Ambiong		Roads	National	K0264+570-K0264+573 RS Tawang-Ambiong	1			Damaged Grouted Riprap	90,000	Immediate repair of damaged grouted riprap to prevent further aggravation and for the safety of the riding public.
ABRA	1				1				5,340,000	
Lagangilang	1				1				5,340,000	
San Isidro		Roads	National	K0437+140-K0437+170 Abra-Kalinga Road	1	Meter		Damaged Stone Masonry, hanging guardrail	5,340,000	Immediate rehabilitation to quickly restore mobility and ensure the safety of the traveling public
APAYAO	2				2				3,625,000	
Kabugao	1				1				1,500,000	
Musimut		Roads	National	K0620+758.3-K0620+821.30 Apayao-Ilocos Norte Road	1	Meter		Damaged curb & gutter and scoured shoulder	1,500,000	Immediate rehabilitation is needed for the safety of road users and to prevent further aggravation
Calanasan	1				1				2,125,000	
Eva		Roads	National	K0643+905-K0643+930	1			Road slip	2,125,000	Immediate rehabilitation is needed for the safety of road users and to prevent further aggravation
MOUNTAIN PROVINCE	5				5				13,600,000	
Paracelis	3				3				7,400,000	
Butigue		Roads	National	K0457+635-K0457+662 Mountain Province-Ifugao Road	1	Meter		Road Slip	2,400,000	Immediate rehabilitation is needed for the safety of road users and to prevent further aggravation

REGION PROVINCE CITY /MUNICIPALITY BARANGAY		TYPE	CLASSIFICATION	INFRASTRUCTURE	NUMBER OF DAMAGED	UNIT	QUANTITY	STATUS	COST(PHP)	REMARKS
Palitud		Roads	National	Ch15+417-Ch15+432 Mountain Province-Isabela Road	1	Meter		Scoured Footing of Retaining Wall	3,000,000	Immediate rehabilitation is needed for the safety of road users and to prevent further aggravation
Anonat		Roads	National	Ch19+051-Ch19+066 Mountain Province-Isabela Road	1	Meter		Road Slip	2,000,000	Immediate rehabilitation is needed for the safety of road users and to prevent further aggravation
Barlig	2				2				6,200,000	
Fiangtin		Roads	National	K0399+568-K0399+598 Mountain Province-Isabela Road	1	Meter		Road Slip	3,000,000	Immediate rehabilitation is needed for the safety of road users and to prevent further aggravation
Chupac		Roads	National	K0421+375-K0421+410 Mountain Province-Isabela Road	1	Meter		Road Slip	3,200,000	Immediate rehabilitation is needed for the safety of road users and to prevent further aggravation

CLASS SUSPENSION as of (October 18, 2022 08:00)

REGION PROVINCE CITY /MUNICIPALITY BARANGAY		LEVEL FROM	LEVEL TO	TYPE	DATE OF SUSPENSION	TIME OF SUSPENSION	DATE RESUMED	TIME RESUMED	REMARKS
GRAND TOTAL	34								
REGION 1	24								
ILOCOS NORTE	23								
Province-Wide	23								
		Pre-school	Secondary	All	17 October 2022				From FB Page of Provincial Government of Ilocos Norte
ILOCOS SUR	1								
Santa Maria	1								

REGION PROVINCE CITY /MUNICIPALITY BARANGAY		LEVEL FROM	LEVEL TO	TYPE	DATE OF SUSPENSION	TIME OF SUSPENSION	DATE RESUMED	TIME RESUMED	REMARKS
		Primary	Primary	All	17 October 2022		18 October 2022		As per direction of the Municipal Mayor Brigido C. Camarillo Jr.
REGION 2	8								
CAGAYAN	8								
Aparri	1								
		Pre-school	Tertiary		17 October 2022				Declared by LCE
Abulug	1								
		Pre-school	Tertiary		17 October 2022				Declared by LCE
Buguey	1								
		Pre-school	Secondary		17 October 2022				Declared by LCE
Ballesteros	1								
		Pre-school	Secondary		17 October 2022				Declared by LCE
Claveria	1								
		Pre-school	Tertiary		17 October 2022				Declared by LCE
Camalaniugan	1								
		Pre-school	Tertiary		17 October 2022				Declared by LCE
Sanchez-Mira	1								
		Pre-school	Tertiary		17 October 2022				Declared by LCE
Pamplona	1								
		Pre-school	Tertiary		17 October 2022				Declared by LCE
CAR	2								
BENGUET	1								
Kapangan	1								
		Pre-school	Tertiary	All	17 October 2022	08:00			Posted in facebook, source is LGU-Kapangan
ABRA	1								
Lacub	1								
		Pre-school	Tertiary	All	17 October 2022	08:00			Posted in facebook, source is the Office of the Municipal Mayor Abra

WORK SUSPENSION as of (October 18, 2022 08:00)

REGION PROVINCE CITY /MUNICIPALITY BARANGAY		TYPE	DATE OF SUSPENSION	TIME OF SUSPENSION	DATE RESUMED	TIME RESUMED	REMARKS
GRAND TOTAL	1						
REGION 2	1						
CAGAYAN	1						
Claveria	1						
		Public	17 October 2022				Declared by LCE

PRE-EMPTIVE EVACUATION as of (October 18, 2022 08:00)

REGION PROVINCE CITY /MUNICIPALITY BARANGAY		FAMILIES	MALE	FEMALE	TOTAL	REMARKS
GRAND TOTAL	78	1,199	0	0	3,805	
REGION 1	2	26	0	0	108	
ILOCOS SUR	1	8	0	0	41	
Vigan	1	8	0	0	41	
	1	8	0	0	41	
LA UNION	1	18	0	0	67	
Rosario	1	18	0	0	67	
	1	18	0	0	67	
REGION 2	76	1,173	0	0	3,697	
CAGAYAN	76	1,173	0	0	3,697	
Lal-lo	8	42	0	0	131	
Dagupan		2	0	0	7	
Bicud		1	0	0	2	
Bicud		8	0	0	21	
Bagumbayan		5	0	0	14	Outside Evacuation Center
Fabrica		2	0	0	6	
Lalafugan		3	0	0	9	Outside Evacuation Center
Malanao		11	0	0	29	
Maxingal		10	0	0	43	
Camalaniugan	9	314	0	0	977	
Luec		14	0	0	63	Evacuees Since TD MAYMAY, may still be affected by TS NENENG

REGION PROVINCE CITY /MUNICIPALITY BARANGAY		FAMILIES	MALE	FEMALE	TOTAL	REMARKS
Tagum		88	0	0	29	
Casili Norte		48	0	0	219	
Abagao		56	0	0	215	
Minanga		39	0	0	184	
Ziminila		49	0	0	192	
Fusina		11	0	0	34	
J. Olivas		5	0	0	20	
Afunan Cabayu		4	0	0	21	
Baggao	5	268	0	0	777	
Taytay Bantay		24	0	0	59	
Alba		115	0	0	366	
Barsat East		11	0	0	26	
San Miguel		115	0	0	318	
Nangalinan		3	0	0	8	
Buguey	5	41	0	0	137	
Balza		3	0	0	14	
San Lorenzo		6	0	0	20	Adopted by Neighbor
Quinawegan		27	0	0	95	
San Vicente		1	0	0	3	Outside EC
Centro		4	0	0	5	
Lasam	1	16	0	0	46	
Cataliganan		16	0	0	46	
Ballesteros	4	18	0	0	72	
Cabayu		7	0	0	22	
San Juan		5	0	0	24	
Zitanga		3	0	0	20	
Cabuluan West		3	0	0	6	
Calayan	3	34	0	0	95	
Naguillian, Camiguin Island		9	0	0	37	
Balatubat, Camiguin Island		5	0	0	8	
Dadao		20	0	0	50	
Gattaran	6	36	0	0	95	
Pina Este		2	0	0	8	
Bangatan		5	0	0	16	
Baraccaoit		22	0	0	52	

REGION PROVINCE CITY /MUNICIPALITY BARANGAY		FAMILIES	MALE	FEMALE	TOTAL	REMARKS
Cumao		1	0	0	5	
Takiki		1	0	0	1	
Cappissayan Norte		5	0	0	13	
Claveria	10	118	0	0	483	
C5		17	0	0	85	
Taggat Norte		27	0	0	145	
Union		1	0	0	4	
Centro 1		3	0	0	10	
Centro 5		22	0	0	52	
Culao		8	0	0	20	
D. Leano		11	0	0	50	
Dibalio		20	0	0	100	
Lablabig		3	0	0	10	
Taggat Sur		6	0	0	7	
Sta. Teresita	3	7	0	0	27	
Luga		1	0	0	3	
Masi		3	0	0	14	
Simpatuyo		3	0	0	10	
Sta Praxedes	3	14	0	0	40	
San Juan		3	0	0	11	
Centro 2		2	0	0	6	
San Miguel		9	0	0	23	
Gonzaga	2	12	0	0	39	
Smart		10	0	0	32	
Sta. Cruz		2	0	0	7	
Abulug	1	109	0	0	278	
Centro Purok 7		109	0	0	278	
Allacapan	3	6	0	0	23	
Binubongan		2	0	0	8	
Centro East		3	0	0	10	
Centro West		1	0	0	5	
Aparri	7	35	0	0	118	
Maura		6	0	0	22	
Gaddang		10	0	0	44	
Centro 7		1	0	0	4	

REGION PROVINCE CITY /MUNICIPALITY BARANGAY		FAMILIES	MALE	FEMALE	TOTAL	REMARKS
Centro 10		2	0	0	9	
Centro 1		2	0	0	5	
Centro 2		1	0	0	3	
Centro 6		13	0	0	31	
Pamplona	6	103	0	0	359	
Casitan		8	0	0	31	
Centro		4	0	0	21	
Curva		64	0	0	219	
Nagattatan		13	0	0	48	
San Juan		1	0	0	2	
Capalalian		13	0	0	38	

ASSISTANCE PROVIDED as of (October 18, 2022 08:00)

REGION PROVINCE CITY /MUNICIPALITY BARANGAY		SOURCE	QUANTITY	UNIT	TYPE	PARTICULARS	COST(PHP)
GRAND TOTAL	25						2,690,966.37
REGION 1	6						79,418
ILOCOS NORTE	4						78,360
Laoag	1						25,500
		LGU			Not Specified		25,500
Pagudpud	1						13,500
		LGU			Not Specified		13,500
Pinili	1						38,760
		LGU			Not Specified		38,760
Solsona	1						600
		LGU			Not Specified		600
ILOCOS SUR	1						500
San Esteban	1						500
		LGU			Not Specified		500
PANGASINAN	1						558
Sison	1						558
		LGU			Not Specified		558

REGION PROVINCE CITY /MUNICIPALITY BARANGAY		SOURCE	QUANTITY	UNIT	TYPE	PARTICULARS	COST(PHP)
REGION 2	10						1,992,943
CAGAYAN	10						1,992,943
Camalaniugan	1						38,311
		DSWD	26	kit		Hygiene kit	38,311
Gonzaga	1						32,256
		DSWD	63	pack		Family Food Pack	32,256
Santa Ana	3						904,700
		DSWD	600	pack		Family Food Pack	331,200
		DSWD	200	kit		Hygiene kit	299,500
		DSWD	200	kit		Sleeping Kit	274,000
Ballesteros	1						9,216
		DSWD	18	pack		Family Food Pack	9,216
Calayan	1						28,160
		DSWD	55	pack		Family Food Pack	28,160
Pamplona	3						980,300
		DSWD	600	pack		Family Food Pack	406,800
		DSWD	200	kit		Hygiene kit	299,500
		DSWD	200	kit		Sleeping Kit	274,000
CAR	9						618,605.37
APAYAO	7						610,392
Calanasan	2						351,396
		DSWD	387			Family Food Pack	262,386
		LGU				Relief Assitance	89,010
Flora	2						127,464
		DSWD	151			Family Food Pack	102,378
		LGU				Relief Assistance	25,086
Luna	1						82,038
		DSWD	121			Family Food Pack	82,038
Pudtol	1						678
		DSWD	1			Family Food Pack	678
Santa Marcela	1						48,816
		DSWD	72			Family Food Pack	48,816
BENGUET	2						8,213.37
Baguio	1						1,500
		LGU				Relief Assistance	1,500

REGION PROVINCE CITY /MUNICIPALITY BARANGAY		SOURCE	QUANTITY	UNIT	TYPE	PARTICULARS	COST(PHP)
La Trinidad	1						6,713.37
		DSWD	9		Family Food Pack		6,713.37