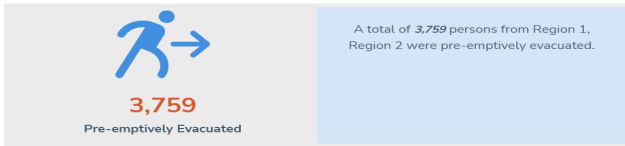


PRE-EMPTIVE EVACUATION



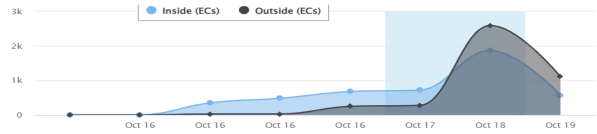
AFFECTED POPULATION




STATUS OF EVACUATION



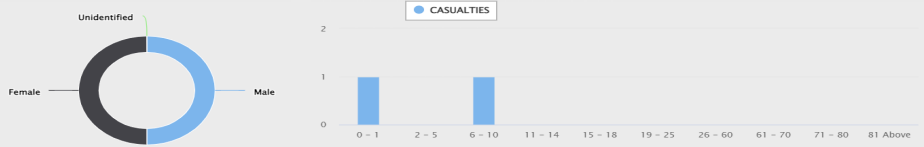
DISPLACEMENT TREND



CASUALTIES



BREAKDOWN OF CASUALTIES PER SEX AND AGE GROUP



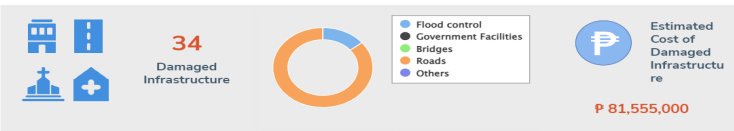
RELATED INCIDENTS



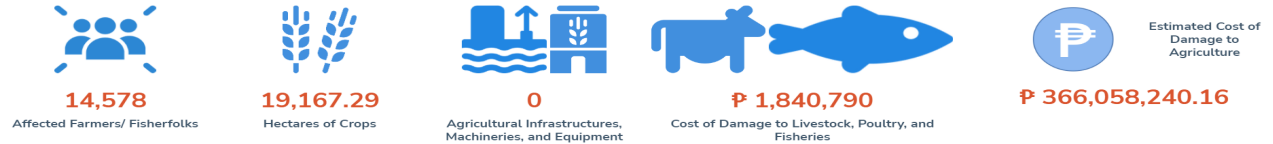
DAMAGED HOUSES




DAMAGE TO INFRASTRUCTURE



DAMAGE TO AGRICULTURE



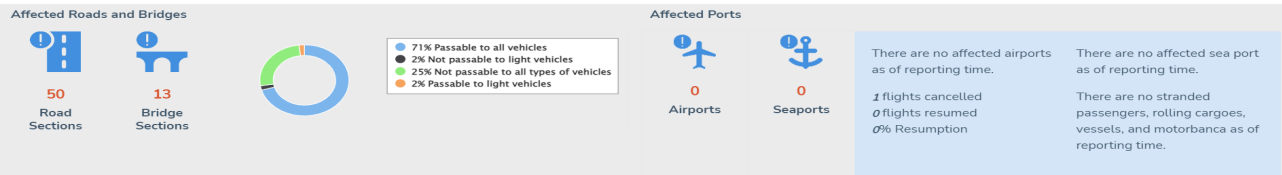
OTHER DAMAGED ASSETS



STATE OF CALAMITY



STATUS OF LIFELINES



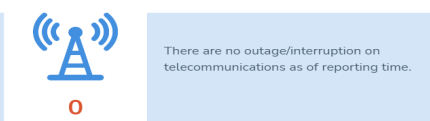
Power



Water Supply



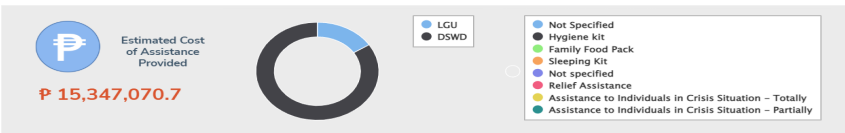
Communication Lines



SUSPENSION OF CLASS AND WORK



ASSISTANCE PROVIDED





REPUBLIC OF THE PHILIPPINES
NATIONAL DISASTER RISK REDUCTION AND MANAGEMENT COUNCIL

National Disaster Risk Reduction and Management Center, Camp Aguinaldo, Quezon City, Philippines

Situational Report for TC NENENG (2022)

SitRep No. 7 for TY NENENG (2022)

October 19, 2022 08:00 am

13 October 2022

At 5:00 PM, the Tropical Depression east of Extreme Northern Luzon entered the Philippine Area of Responsibility and was named "NENENG".

At 10:00 PM, the center of Tropical Depression "NENENG" was estimated based on all available data at 1,085 km East of Extreme Northern Luzon.

14 October 2022

At 5:00 AM, "NENENG" continues to maintain its strength while moving west-northwestward with maximum sustained winds of 55 km/h near the center, gustiness of up to 70 km/h, and a central pressure of 1,000 hPa.

At 11:00 AM, Tropical Depression "NENENG" slightly weakens while it accelerates west southwestward with maximum sustained winds of 45 km/h near the center, gustiness of up to 55 km/h, and a central pressure of 1000 hPa.

At 5:00 PM, "NENENG" slightly intensifies as it decelerates west-southwestward over the Philippine sea.

At 11:00 PM, "NENENG" maintains its strength while moving west-southwestward with maximum sustained winds of 55 km/h near the center, gustiness of up to 70 km/h, and a central pressure of 998 hPa.

TCWS No. 1 was raised over Batanes, Cagayan including the Babuyan Islands, the eastern portion of Apayao, and the northern portion of Isabela and Ilocos Norte.

15 October 2022

At 5:00 AM, "NENENG" continues to move West Southwestward over the Philippine Sea with maximum sustained winds of 55 km/h near the center, gustiness of up to 70 km/h, and a central pressure of 998 hPa

TCWS No. 1 was raised over Batanes, Cagayan including the Babuyan Islands, the northern and eastern portion of Apayao, and the northern portion of Isabela and Ilocos Norte.

At 11:00 AM, "NENENG" is now moving west-northwestward over the Philippine Sea.

TCWS No. 1 was raised over Batanes, Cagayan including the Babuyan Islands, the northern portion of Isabela, Apayao, the northern portion of Abra, and Ilocos Norte.

At 5:00 PM, "NENENG" intensifies into a Tropical Storm (TS) while it accelerates westward over the Philippine Sea east of extreme Northern Luzon with maximum sustained winds of 65 km/h near the center, gustiness of up to 80 km/h, and a central pressure of 996 hPa. The center of Tropical Storm "NENENG" was estimated based on all available data at 255 km East Southeast of Calayan, Cagayan, or 230 km East of Aparri, Cagayan.

TCWS No. 2 was raised over Batanes, Cagayan including Babuyan Islands, Apayao, the northern portion of Abra, and Ilocos Norte while TCWS No. 1 was raised over the northern portion of Isabela, Kalinga, the rest of Abra, the northern portion of Mountain Province and the northern portion of Ilocos Sur.

At 8:00 PM, TS "NENENG" further intensifies while moving Westward towards the Babuyan Islands-Batanes area with

maximum sustained winds of 65 km/h near the center and gustiness of up to 80 km/h.

At 11:00 PM, "NENENG" maintains strength as it threatens the Batanes-Babuyan Islands Area with Maximum sustained winds of 75 km/h near the center, gustiness of up to 90 km/h, and a central pressure of 994 hPa.

TCWS No. 2 was raised over Batanes, Cagayan including Babuyan Islands, Apayao, the northern portion of Abra, and Ilocos Norte while TCWS No. 1 was raised over the northern and central portions of Isabela, Kalinga, the rest of Abra, Mountain Province, the northern portion of Ifugao, and the northern and central portions of Ilocos Sur.

16 October 2022

At 2:00 AM, Tropical Storm "NENENG" further intensifies and is about to pass very close or over the Babuyan Islands with maximum sustained winds of 85 km/h near the center and gustiness of up to 105 km/h

TCWS No. 2 is still raised over Batanes, Cagayan including Babuyan Islands, Apayao, the northern portion of Abra, and Ilocos Norte while TCWS No. 1 is still raised over The northern and central portions of Isabela, Kalinga, the rest of Abra, Mountain Province, the northern portion of Ifugao, and the northern and central portions of Ilocos Sur

At 3:50 AM, NENENG made landfall over Calayan Island, Cagayan after intensifying into a Severe Tropical Storm (STS). It has maximum sustained winds of 95 km/h near the center and gustiness of up to 115 km/h.

TCWS No. 3 is raised over the southern portion of Batanes and Babuyan Islands.

TCWS No. 2 is raised over the rest of Batanes, the rest of Cagayan, Apayao, the northern portion of Abra, and Ilocos Norte.

TCWS No. 1 is raised over the northern and central portions of Isabela, Kalinga, the rest of Abra, Mountain Province, the northern portion of Ifugao, and the northern and central portions of Ilocos Sur.

At 11:00 AM, "NENENG" further intensifies as it moves westward away from the Babuyan Islands.

TCWS No. 3 remains hoisted over the southern portion of Batanes (Basco, Mahatao, Uyugan, Ivana, Sabtang) and Babuyan Islands.

TCWS No. 2 over the rest of Batanes, the rest of Cagayan, Apayao, the northern portion of Abra (Tineg, Lacub, Lagayan), and Ilocos Norte.

TCWS No. 1 over the northern and central portions of Isabela, Kalinga, the rest of Abra, Mountain Province, the northern portion of Ifugao, and the northern and central portions of Ilocos Sur.

At 11:00 AM, "NENENG" intensifies into a Typhoon after it has undergone Extreme Rapid Intensification with maximum sustained winds of 120 km/h near the center and gustiness of up to 150 km/h

TCWS No. 3 over the western portion of Babuyan Islands (Panuitan Is., Calayan Is., Dalupiri Is.)

TCWS No. 2 over Batanes, the northwestern portion of Cagayan (Santa Praxedes, Claveria, Sanchez-Mira, Pamplona, Abulug, Ballesteros), the northwestern portion of Apayao (Calanasan, Luna, Santa Marcela), and Ilocos Norte

TCWS No. 1 over Kalinga, Abra, the northern and central portions of Ilocos Sur (Gregorio del Pilar, Magsingal, San Esteban, Banayoyo, Burgos, City of Candon, Santa Lucia, Santiago, San Vicente, Santa Catalina, Lidlidda, Nagbukel, Sinit, San Ildefonso, Galimuyod, City of Vigan, San Emilio, Cabugao, Caoayan, San Juan, Santa, Bantay, Santo Domingo, Santa Maria, Narvacan, Salcedo, Santa Cruz), the rest of Apayao, and the rest of Cagayan

At 5:00 PM, Typhoon "NENENG" maintains its strength while moving West Northwestward over the West Philippine Sea.

TCWS No. 3 is now lifted.

Meanwhile, TCWS No. 2 is raised over Batanes, the Western portion of Babuyan Islands (Dalupiri Is., Calayan Is., Panuitan Is., and Babuyan Is.), and the Northwestern portion of Ilocos Norte (Bangui, Burgos, Pagudpud, Pasuquin, and Bacarra).

TCWS No. 1 is raised over The Western portion of Cagayan (Allacapan, Aparri, Ballesteros, Abulug, Sanchez-Mira, Pamplona, Claveria, Santa Praxedes, Rizal, Lasam), Apayao, the northern portion of Abra (San Juan, Tayum, Langiden, Lagangilang, Danglas, La Paz, Dolores, Lacub, Tineg, Lagayan, Bangued), the rest of Ilocos Norte, and the northern portion of Ilocos Sur (Magsingal, San Vicente, Santa Catalina, Sinit, San Ildefonso, City of Vigan, Cabugao, Caoayan, San Juan, Bantay, Santo Domingo).

At 8:00 PM, the center of the eye of Typhoon "NENENG" exited the PAR.

RELATED INCIDENTS

The following incidents were reported in some areas of Region 1, Region 2, CAR.

REGION	Flooded Areas			Landslide (Rain-Induced)
	Flooded	Subsided	Receding	
Total	16	117	27	1
Region 2	16	117	27	1

The decrease on the number of rain-induced landslide incidents was due to validation process conducted. Reports on roads which were affected by landslides are transferred/reported through the Status of Roads and Bridges Table.

AFFECTED POPULATION

A total of 50,248 families or 175,275 persons were affected. Of which, 163 families or 578 persons were served inside 12 ECs and 308 families or 1,111 persons were served outside ECs:

Affected Regions	AFFECTED			INSIDE ECs			OUTSIDE ECs	
	Brgy	Families	Persons	No. of ECs	Families	Persons	Families	Persons
TOTAL	434	50,248	175,275	12	163	578	308	1,111
Region 1	124	5,923	21,457	0	0	0	1	6
Region 2	274	42,350	147,664	11	162	573	307	1,105
CAR	36	1,975	6,154	1	1	5	0	0

CASUALTIES

A total of 0 dead, 2 injured, and 0 missing persons were reported:

REGION	CONFIRMED			FOR VALIDATION			TOTAL REPORTED		
	dead	injured	missing	dead	injured	missing	dead	injured	missing
TOTAL	0	2	0	0	2	0	0	2	0
Region 1	0	2	0	0	2	0	0	2	0

ROADS AND BRIDGES

A total of 50 road sections and 13 bridges were affected. Below is the current status of affected road sections and bridges:

	NOT PASSABLE		PASSABLE (previously reported as not passable and/or one lane passable)	
	ROADS	BRIDGES	ROADS	BRIDGES
GRAND TOTAL	7	7	43	6
Region 1	5	3	6	0
Region 2	2	4	22	6
CAR	0	0	15	0

POWER

A total of 30 cities/municipalities were affected. Below is the current status of power supply:

REGION	NO. OF CITIES/ MUNICIPALITIES	
	INTERRUPTED	RESTORED
GRAND TOTAL	13	17
Region 1	13	5
Region 2	0	12

STATUS OF FLIGHTS

A total of 1 domestic flights and 0 international flights were cancelled. Below is the current status of flights:

REGION	NO. OF CITIES/ MUNICIPALITIES			
	CANCELLED		RESUMED	
	DOMESTIC	INTERNATIONAL	DOMESTIC	INTERNATIONAL
GRAND TOTAL	1	0	0	0
Region 1	1	0	0	0
Region 2	0	0	0	0
CAR	0	0	0	0

DAMAGED HOUSES

A total of 166 damaged houses are reported in Region 1, Region 2, CAR.

REGION	PARTIALLY	TOTALLY	TOTAL	AMOUNT (PHP)
GRAND TOTAL	115	51	166	0
Region 1	45	1	46	0
Region 2	61	49	110	0
CAR	9	1	10	0

DAMAGE TO AGRICULTURE (2)

Department of Agriculture

REGION	NO. OF FARMERS/ FISHERFOLK AFFECTED	AFFECTED CROP AREA (HA)			NUMBER OF DAMAGED INFRASTRUCTURE, MACHINERIES, EQUIPMENT			PRODUCTION LOSS IN VOLUME (MT)	PRODUCTION LOSS / COST OF DAMAGE IN VALUE (PHP)
		WITH NO CHANCE OF RECOVERY (TOTALLY DAMAGED)	WITH CHANCE OF RECOVERY (PARTIALLY DAMAGED)	TOTAL	TOTALLY DAMAGED	PARTIALLY DAMAGED	TOTAL		
GRAND TOTAL	14,578	1,424.2	17,743.09	19,167.29	0	0	0	27,641.21	366,058,240.16
Region 1	1,124	0	503.57	503.57	0	0	0	2,303.1	7,687,525.38
Region 2	13,273	1,401.7	17,111.27	18,512.97	0	0	0	25,109.08	354,449,524.78
CAR	181	22.5	128.25	150.75	0	0	0	229.03	3,921,190

National Irrigation Administration

REGION	NUMBER OF DAMAGED INFRASTRUCTURE		TOTAL	COST OF DAMAGE
	TOTALLY DAMAGED	PARTIALLY DAMAGED		
GRAND TOTAL	0	0	0	0

Per DA Bulletin No. 3 on TD MAYMAY and TY NENENG issued 18 October 2022, 12NN, damage and losses on agriculture for MAYMAY and NENENG were combined as the two tropical cyclones occurred in a span of one week and affected the same agricultural areas in Regions CAR, I, and II.

DAMAGE TO INFRASTRUCTURE

The estimated cost of damage to infrastructure amounting to Php 81,555,000 was reported in Region 1, Region 2, CAR.

REGION	NUMBER OF DAMAGED INFRASTRUCTURE	COST OF DAMAGE (PHP)
GRAND TOTAL	34	81,555,000
Region 1	9	49,800,000
Region 2	16	9,100,000
CAR	9	22,655,000

SUSPENSION OF CLASSES AND WORK

Classes and work were suspended in the following regions:

REGION	No of cities/municipalities	
	CLASSES	WORK
GRAND TOTAL	34	1
Region 1	24	0
Region 2	8	1
CAR	2	0

DECLARATION OF STATE OF CALAMITY

A total of 3 cities/municipalities were declared under the State of Calamity. Below is the number of SOCs issued:

REGION	NO. OF SOCs ISSUED			
	REGIONAL	PROVINCIAL	CITY/ MUNICIPALITY	BARANGAY
GRAND TOTAL	0	0	3	0
Region 1	0	0	0	0
Region 2	0	0	3	0
CAR	0	0	0	0

PRE-EMPTIVE EVACUATION

A total of 1,183 families or 3,759 persons were pre-emptively evacuated:

REGION	No of Families	No. of Persons
GRAND TOTAL	1,183	3,759
Region 1	26	108
Region 2	1,157	3,651

ASSISTANCE PROVIDED

The following assistance were provided to Region 1, Region 2, CAR.

	QTY	UNIT	AMOUNT (PHP)
GRAND TOTAL	18,333	0	15,347,070.7
Not Specified	0	0	2,277,722
Hygiene kit	776	0	1,300,386
Family Food Pack	16,673	0	11,024,766.7
Sleeping Kit	400	0	548,000
Not specified	480	0	4,320
Relief Assistance	0	0	166,876
Assistance to Individuals in Crisis Situation - Totally	1	0	10,000
Assistance to Individuals in Crisis Situation - Partially	3	0	15,000

NDRRMC Response Clusters Essential Elements of Information re: TY NENENG

As of 17 October 2022, 11:00 p.m.



Food and Non-Food Items

Standby Funds

PhP 1,209,245,826.60

in DSWD Central/Field Offices and OCD. Of the said amount, PhP 866,050,125.05 is the available Quick Response Fund (QRF) in DSWD and PhP 343,195,701.55 in OCD.

Stockpiles

PhP 1,380,737,082.98

worth of family food packs (FFPs), other food items, and non-food items (NFIs) from DSWD and OCD



Search, Rescue, and Retrieval

Deployed Teams

16 SRR Teams

from AFP, BFP, PCG in Regions I and II

Standby SRR Teams

906 SRR Teams

from AFP, BFP, and PCG

Rescued Individuals

1,301

in Regions I and II



Emergency Telecommunications

Deployed ICT Equipment

18 Communications Equipment

deployed equipment (VSAT, Handheld Radios, etc.) from DICT to areas in Regions I, II, CAR

Available ICT Equipment

151 Communications Equipment

available for deployment to affected regions



Logistics

Prepositioned Transportation/Logistics Assets

70 Land and Sea Assets

such as trucks, heavy equipment, and aluminum boat are available upon request in Regions I and II



Law and Order

Personnel Deployed

1,449

in Regions I, II, CAR



Camp Coordination and Camp Management

Evacuation Centers Currently Being Used

69

in Regions I, II, and CAR

Displaced Persons Inside Evacuation Centers

1,990

in Regions I, II, and CAR

Displaced Persons Outside Evacuation Centers

2,663

in Regions I, II, and CAR



Health

Health Commodities Provided

Php258, 424.30

worth of assorted drugs to Ilocos Norte



Education

No reports yet on schools being used
as evacuation centers

RELATED INCIDENTS as of (October 19, 2022 08:00)

REGION PROVINCE CITY/ MUNICIPALITY BARANGAY		TYPE OF INCIDENT	DATE OF OCCURENCE	TIME OF OCCURENCE	DESCRIPTION	ACTIONS TAKEN	REMARKS	STATUS (for flooded areas)
GRAND TOTAL	161							
REGION 2	161							
CAGAYAN	161							
Aparri	31							
Minanga		Flooded Areas	15 October 2022	03:40 pm	ankle level		Subsided as of 18 October 2022	Subsided
Paddaya-Zimay		Flooded Areas	15 October 2022	06:00 pm	Below knee level			Flooded
Toran		Flooded Areas	15 October 2022	08:50 pm	Below knee level		Subsided as of 18 October 2022	Subsided
Gaddang		Flooded Areas	15 October 2022	07:30 pm	Above knee level			Flooded
Centro 10		Flooded Areas	15 October 2022				Subsided as of 18 October 2022	Subsided
Binalan		Flooded Areas	16 October 2022		ankle level		Subsided as of 18 October 2022	Subsided
Bulala Norte		Flooded Areas	16 October 2022		Below knee level		Subsided as of 18 October 2022	Subsided
Centro 1		Flooded Areas	16 October 2022		Ankle level		Subsided as of 18 October 2022	Subsided
Centro 2		Flooded Areas	16 October 2022		Ankle level		Subsided as of 18 October 2022	Subsided
Centro 6		Flooded Areas	16 October 2022		Ankle level		Subsided as of 18 October 2022	Subsided
Centro 7		Flooded Areas	16 October 2022		Ankle level		Subsided as of 18 October 2022	Subsided
Maura		Flooded Areas	16 October 2022		Ankle level		Subsided as of 18 October 2022	Subsided
Navagan		Flooded Areas	16 October 2022		Knee level		Subsided as of 18 October 2022	Subsided
Bangag		Flooded Areas	16 October 2022		Above ankle		Subsided as of 18 October 2022	Subsided
Bisagu		Flooded Areas	16 October 2022		Knee level		Subsided as of 18 October 2022	Subsided
Bulala Norte		Flooded Areas	16 October 2022		Above ankle		Subsided as of 18 October 2022	Subsided
Centro 3		Flooded Areas	16 October 2022		Ankle level		Subsided as of 18 October 2022	Subsided
Centro 8		Flooded Areas	16 October 2022		Ankle level		Subsided as of 18 October 2022	Subsided

REGION PROVINCE CITY/ MUNICIPALITY BARANGAY		TYPE OF INCIDENT	DATE OF OCCURENCE	TIME OF OCCURENCE	DESCRIPTION	ACTIONS TAKEN	REMARKS	STATUS (for flooded areas)
Centro 9		Flooded Areas	16 October 2022		Above ankle		Subsided as of 18 October 2022	Subsided
Centro 11		Flooded Areas	16 October 2022		Ankle level		Subsided as of 18 October 2022	Subsided
Centro 12		Flooded Areas	16 October 2022		Ankle level		Subsided as of 18 October 2022	Subsided
Dodan		Flooded Areas	15 October 2022		Above the Knee			Flooded
Linao		Flooded Areas	15 October 2022		Below knee level		subsided 4:00 PM 16 October 2022	Subsided
Mabanguc		Flooded Areas	16 October 2022		Knee Level		Subsided as of 18 October 2022	Subsided
Macanaya		Flooded Areas	16 October 2022		Above ankle		Subsided as of 18 October 2022	Subsided
Paruddun Norte		Flooded Areas	16 October 2022		Above ankle		subsided as of 2:00 PM 16 October 2022	Subsided
San Antonio		Flooded Areas	16 October 2022		Below knee level		Subsided as of 18 October 2022	Subsided
Paruddun Sur		Flooded Areas	16 October 2022		Below knee level		Subsided as of 18 October 2022	Subsided
Sanja		Flooded Areas	16 October 2022		Knee level		Subsided as of 18 October 2022	Subsided
Tallungan		Flooded Areas	16 October 2022		Below knee level		Subsided as of 18 October 2022	Subsided
Zinarag		Flooded Areas	16 October 2022		Knee level		Subsided as of 18 October 2022	Subsided
Claveria	15							
Centro 5		Flooded Areas	15 October 2022		Knee level		subsided as of 5:00PM 16 October 2022	Subsided
Taggat Norte		Flooded Areas	15 October 2022		Knee level		subsided as of 5:00PM 16 October 2022	Subsided
Union		Flooded Areas	15 October 2022		Knee level		subsided as of 5:00PM 16 October 2022	Subsided
Alimoan		Flooded Areas	16 October 2022	11:00 am			subsided as of 5:00PM 16 October 2022	Subsided
Bacsay Catarao		Flooded Areas	16 October 2022	11:00 am			subsided as of 5:00PM 16 October 2022	Subsided
Centro 10		Flooded Areas	16 October 2022	11:00 am			subsided as of 5:00PM 16 October 2022	Subsided
Culao		Flooded Areas	16 October 2022	11:00 am			subsided as of 5:00PM 16 October 2022	Subsided
Dibaliao		Flooded Areas	16 October 2022	11:00 am			subsided as of 5:00PM 16 October 2022	Subsided

REGION PROVINCE CITY/ MUNICIPALITY BARANGAY		TYPE OF INCIDENT	DATE OF OCCURENCE	TIME OF OCCURENCE	DESCRIPTION	ACTIONS TAKEN	REMARKS	STATUS (for flooded areas)
D Leano		Flooded Areas	16 October 2022	11:00 am			subsided as of 5:00PM 16 October 2022	Subsided
Lablabig		Flooded Areas	16 October 2022	11:00 am			subsided as of 5:00PM 16 October 2022	Subsided
Kilkiling		Flooded Areas	16 October 2022	11:00 am			subsided as of 5:00PM 16 October 2022	Subsided
Centro 7		Flooded Areas	16 October 2022	11:00 am			subsided as of 5:00PM 16 October 2022	Subsided
Tabbugan		Flooded Areas	16 October 2022	11:00 am			subsided as of 5:00PM 16 October 2022	Subsided
Taggat Sur		Flooded Areas	16 October 2022	11:00 am			subsided as of 5:00PM 16 October 2022	Subsided
San Isidro		Flooded Areas	16 October 2022	11:00 am			subsided as of 5:00PM 16 October 2022	Subsided
Santa Ana	16							
Parada Batu		Flooded Areas	15 October 2022	11:00 pm	hip level		subsided as of 3:00 AM 17 October 2022	Subsided
Rapuli		Flooded Areas	15 October 2022	11:00 pm	hip level		subsided as of 3:00 AM 17 October 2022	Subsided
Casambalangan		Flooded Areas	15 October 2022	11:00 pm	hip level		subsided as of 3:00 AM 17 October 2022	Subsided
Centro		Flooded Areas	15 October 2022		hip level		subsided as of 3:00 AM 17 October 2022	Subsided
Vicitasion		Flooded Areas	15 October 2022	11:00 pm	hip level		subsided as of 3:00 AM 17 October 2022	Subsided
Tangatan		Flooded Areas	15 October 2022		hip level		receding as of 12NN 16 October 2027	Receding
Palawig		Flooded Areas	15 October 2022		hip level		receding as of 12NN 16 October 2028	Receding
San Vicente		Flooded Areas	15 October 2022		hip level		subsided as of 12NN 16 October 2022	Subsided
Patunungan		Flooded Areas	15 October 2022		hip level		subsided as of 12NN 16 October 2023	Subsided
Marede		Flooded Areas	15 October 2022		hip level		subsided as of 12NN 16 October 2024	Subsided
Diora Zinungan		Flooded Areas	15 October 2022		hip level		subsided as of 12NN 16 October 2025	Subsided
Casagan		Flooded Areas	15 October 2022		hip level		subsided as of 3:00 AM 17 October 2022	Subsided
Santa Cruz		Flooded Areas	15 October 2022		hip level		subsided as of 12NN 16 October 2027	Subsided
Dungeg		Flooded Areas	15 October 2022		hip level		subsided as of 12NN 16 October 2028	Subsided

REGION PROVINCE CITY/ MUNICIPALITY BARANGAY		TYPE OF INCIDENT	DATE OF OCCURENCE	TIME OF OCCURENCE	DESCRIPTION	ACTIONS TAKEN	REMARKS	STATUS (for flooded areas)
Kapanikian		Flooded Areas	15 October 2022		hip level		subsided as of 12NN 16 October 2029	Subsided
Santa Clara		Flooded Areas	15 October 2022		hip level		subsided as of 12NN 16 October 2030	Subsided
Ballesteros	17							
Zitanga		Flooded Areas	15 October 2022	03:30 pm			receding as of 6:00AM 17 October 2022	Receding
Nararagan		Flooded Areas	15 October 2022	03:30 pm			Residential/ receding as of 12NN 16 October 2022	Subsided
Mabuttal East		Flooded Areas	15 October 2022	03:30 pm			Residential/ receding as of 12NN 16 October 2022	Subsided
Mabuttal West		Flooded Areas	15 October 2022	03:30 pm			receding as of 6:00AM 17 October 2022	Receding
Fugu		Flooded Areas	15 October 2022	03:30 pm			Residential - receding as of 12NN 16 October 2022	Receding
San Juan		Flooded Areas	15 October 2022	03:30 pm			Residential - receding as of 6:00AM 17 October 2022	Receding
Cabalan West		Flooded Areas	15 October 2022	03:30 pm			subsided as of 12NN 16 October 2022	Subsided
Cabayu		Flooded Areas	15 October 2022	03:30 pm			Residential - receding as of 6:00AM 17 October 2022	Receding
Palloc		Flooded Areas	15 October 2022	03:30 pm			Residential - receding as of 6:00AM 17 October 2022	Receding
Sta Cruz		Flooded Areas	15 October 2022	03:30 pm			Residential - receding as of 6:00AM 17 October 2022	Receding
Cabaritan West		Flooded Areas	17 October 2022	02:00 pm	6 inches		Receding as of 1:00 PM 18 October 2022	Receding
Cabalan East		Flooded Areas	17 October 2022	02:00 pm	6 inches		Receding as of 1:00 PM 18 October 2022	Receding
Centro East		Flooded Areas	17 October 2022	02:00 pm			Receding as of 1:00 PM 18 October 2022	Receding
Centro West		Flooded Areas	17 October 2022	02:00 pm			Receding as of 1:00 PM 18 October 2022	Receding
Payagan East		Flooded Areas	17 October 2022	02:00 pm			Receding as of 1:00 PM 18 October 2022	Receding
Payagan West		Flooded Areas	17 October 2022	02:00 pm			Receding as of 1:00 PM 18 October 2022	Receding

REGION PROVINCE CITY/ MUNICIPALITY BARANGAY		TYPE OF INCIDENT	DATE OF OCCURENCE	TIME OF OCCURENCE	DESCRIPTION	ACTIONS TAKEN	REMARKS	STATUS (for flooded areas)
San Juan		Flooded Areas	17 October 2022	02:00 pm	3 to 4 ft		Receding as of 1:00 PM 18 October 2022	Receding
Lal-lo	13							
Lalafugan		Flooded Areas	15 October 2022	04:00 pm			Residential / Farmlands	Receding
Alaguia		Flooded Areas	15 October 2022	04:00 pm			Farmlands - receding as of 12 NN 16 October 2022	Receding
Logac		Flooded Areas	15 October 2022	04:00 pm			Farmlands - receding as of 12 NN 16 October 2022	Receding
Tucalana		Flooded Areas	15 October 2022	04:00 pm			Farmlands - receding as of 12 NN 16 October 2022	Receding
Catayauan		Flooded Areas	15 October 2022	04:00 pm			Farmlands - receding as of 12 NN 16 October 2022	Receding
Bagumbayan		Flooded Areas	15 October 2022	04:00 pm			Residential/Farmlands -receding as of 12 NN 16 October	Receding
Santa Maria		Flooded Areas	15 October 2022	04:00 pm			Farmlands - receding as of 12 NN 16 October	Receding
Paranum		Flooded Areas	15 October 2022	04:00 pm			Farmlands	Flooded
Dalaya		Flooded Areas	15 October 2022	04:00 pm			Farmlands	Flooded
Dagupan		Flooded Areas	15 October 2022	04:00 pm			Residential / Farmlands	Flooded
Cullit		Flooded Areas	15 October 2022	04:00 pm			Farmlands	Flooded
Cabayabasan		Flooded Areas	15 October 2022	04:00 pm			Farmlands	Flooded
Malanao		Flooded Areas	16 October 2022	12:00 pm			Residential	Flooded
Baggao	2							
Alba		Flooded Areas	15 October 2022				Residential-Zones 4-7 - subsided as of 12 NN 16 October 2022	Subsided
San Miguel		Flooded Areas	15 October 2022				Residential/Zones 1-4/ subsided as of 12 NN 16 October 2022	Subsided
Santa Teresita	12							
Simpatuyo		Flooded Areas	15 October 2022				Farmlands/ subsided as of 8 AM 17 October 2022	Subsided
Masi		Flooded Areas	15 October 2022				Farmlands/ subsided as of 8 AM 17 October 2022	Subsided

REGION PROVINCE CITY/ MUNICIPALITY BARANGAY		TYPE OF INCIDENT	DATE OF OCCURENCE	TIME OF OCCURENCE	DESCRIPTION	ACTIONS TAKEN	REMARKS	STATUS (for flooded areas)
Luga		Flooded Areas	15 October 2022				Farmlands/ subsided as of 8 AM 17 October 2022	Subsided
Centro West		Flooded Areas	15 October 2022				Farmlands/ subsided as of 8 AM 17 October 2022	Subsided
Alucao		Flooded Areas	15 October 2022				Zone 1/ subsided as of 8 AM 17 October 2022	Subsided
Buyun		Flooded Areas	15 October 2022				Farmlands/receding as of 12 NN 16 October 2022	Receding
Simbaluca		Flooded Areas	15 October 2022				Farmlands/receding as of 12 NN 16 October 2022	Subsided
Aridowen		Flooded Areas	15 October 2022				subsided as of 8 AM 17 October 2022	Subsided
Caniugan		Flooded Areas	15 October 2022				subsided as of 8 AM 17 October 2022	Subsided
Dungeg		Flooded Areas	15 October 2022				subsided as of 8 AM 17 October 2022	Subsided
Mission		Flooded Areas	15 October 2022				subsided as of 8 AM 17 October 2022	Subsided
Villa		Flooded Areas	15 October 2022				subsided as of 8 AM 17 October 2022	Subsided
Sanchez-Mira	13							
Bangan		Flooded Areas	15 October 2022				Farmlands - subsided as of 6:00 AM 17 October 2022	Subsided
Dagueray		Flooded Areas	15 October 2022				Farmlands - subsided as of 6:00 AM 17 October 2022	Subsided
Namuac		Flooded Areas	16 October 2022	11:00 am			Farmlands - subsided as of 6:00 AM 17 October 2022	Subsided
San Andres		Flooded Areas	16 October 2022	11:00 am			Farmlands - subsided as of 6:00 AM 17 October 2022	Subsided
Nagrangtayan		Flooded Areas	16 October 2022	11:00 am			Farmlands - subsided as of 6:00 AM 17 October 2022	Subsided
Tokitok		Flooded Areas	16 October 2022	11:00 am			Farmlands - subsided as of 6:00 AM 17 October 2022	Subsided
Marzan		Flooded Areas	16 October 2022	11:00 am			Farmlands - subsided as of 6:00 AM 17 October 2022	Subsided

REGION PROVINCE CITY/ MUNICIPALITY BARANGAY		TYPE OF INCIDENT	DATE OF OCCURENCE	TIME OF OCCURENCE	DESCRIPTION	ACTIONS TAKEN	REMARKS	STATUS (for flooded areas)
Callungan		Flooded Areas	16 October 2022	11:00 am			Farmlands - subsided as of 6:00 AM 17 October 2022	Subsided
Dammang		Flooded Areas	16 October 2022	11:00 am			Farmlands - subsided as of 6:00 AM 17 October 2022	Subsided
Kittag		Flooded Areas	16 October 2022	11:00 am			Farmlands - subsided as of 6:00 AM 17 October 2022	Subsided
Langagan		Flooded Areas	16 October 2022	11:00 am			Farmlands - subsided as of 6:00 AM 17 October 2022	Subsided
Santor		Flooded Areas	16 October 2022	11:00 am			Farmlands - subsided as of 6:00 AM 17 October 2022	Subsided
Santiago		Flooded Areas	16 October 2022	11:00 am			Farmlands - subsided as of 6:00 AM 17 October 2022	Subsided
Camalaniugan	6							
Tagum		Flooded Areas	15 October 2022				Residential	Flooded
Casili		Flooded Areas	15 October 2022				Residential	Flooded
Luec		Flooded Areas	15 October 2022				Residential	Flooded
Abagao		Flooded Areas	15 October 2022				Residential	Flooded
Minanga		Flooded Areas	15 October 2022				Residential	Flooded
Ziminila		Flooded Areas	15 October 2022				Residential	Flooded
Allacapan	8							
Binubongan		Flooded Areas	16 October 2022	12:00 pm	1.5 feet		subsided as of 6:00 AM 17 October 2022	Subsided
Centro West		Flooded Areas	16 October 2022	12:00 pm	2 feet		subsided as of 6:00 AM 17 October 2022	Subsided
Centro East		Flooded Areas	16 October 2022	12:00 pm	2 feet		subsided as of 6:00 AM 17 October 2022	Subsided
Dagupan Zone 7		Flooded Areas	16 October 2022	12:00 pm	1 feet		subsided as of 6:00 AM 17 October 2022	Subsided
Maluyo		Flooded Areas	16 October 2022	12:00 pm	0.5 feet		subsided as of 6:00 AM 17 October 2022	Subsided
Matucay		Flooded Areas	16 October 2022	12:00 pm	0.5 feet		subsided as of 6:00 AM 17 October 2022	Subsided
Pacac		Flooded Areas	16 October 2022	12:00 pm	0.5 feet		subsided as of 6:00 AM 17 October 2022	Subsided
iringan		Flooded Areas	16 October 2022	12:00 pm			Agricultural Areas	Flooded
Buguey	13							

REGION PROVINCE CITY/ MUNICIPALITY BARANGAY		TYPE OF INCIDENT	DATE OF OCCURENCE	TIME OF OCCURENCE	DESCRIPTION	ACTIONS TAKEN	REMARKS	STATUS (for flooded areas)
Balza		Flooded Areas	16 October 2022	11:00 am			Receding as of 18 October 2022	Receding
Rembella		Flooded Areas	16 October 2022	11:00 am			Receding as of 18 October 2022	Receding
Paddaya Weste		Flooded Areas	16 October 2022	11:00 am			Receding as of 18 October 2022	Receding
Paddaya Este		Flooded Areas	16 October 2022	11:00 am			Subsided as of 18 October 2022	Subsided
San Lorenzo		Flooded Areas	16 October 2022	11:00 am			Residential/ subsided as of 7:00 AM 17 October 2022	Subsided
Calamegatan		Flooded Areas	16 October 2022	11:00 am			Residential/ subsided as of 7:00 AM 17 October 2022	Subsided
Quinawegan		Flooded Areas	16 October 2022	11:00 am			Subsided as of 18 October 2022	Subsided
San Vicente		Flooded Areas	16 October 2022	11:00 am			Subsided as of 18 October 2022	Subsided
Dalaya		Flooded Areas	16 October 2022	11:00 am			Subsided as of 18 October 2022	Subsided
Villa Garci		Flooded Areas	16 October 2022	11:00 am			Subsided as of 18 October 2022	Subsided
Centro		Flooded Areas	16 October 2022	11:00 am			Residential - subsided as of 7:00 AM 17 October 2022	Subsided
Pattao		Flooded Areas	16 October 2022	11:00 am			Residential - subsided as of 7:00 AM 17 October 2022	Subsided
Mala Weste		Flooded Areas	16 October 2022	11:00 am			Residential - subsided as of 7:00 AM 17 October 2022	Subsided
Santa Praxedes	5							
Centro 1		Flooded Areas	16 October 2022	12:30 pm	ankle level		subsided as of 5:00 AM 17 October 2022	Subsided
Capacuan		Flooded Areas	16 October 2022	12:30 pm	knee level		subsided as of 5:00 AM 17 October 2022	Subsided
San Pedro		Flooded Areas	16 October 2022	12:30 pm	knee level		subsided as of 5:00 AM 17 October 2022	Subsided
Centro 2		Flooded Areas	16 October 2022	12:30 pm	knee level		subsided as of 5:00 AM 17 October 2022	Subsided
Portabaga		Flooded Areas	16 October 2022	12:30 pm	knee level		subsided as of 5:00 AM 17 October 2022	Subsided
Pamplona	10							

REGION PROVINCE CITY/ MUNICIPALITY BARANGAY		TYPE OF INCIDENT	DATE OF OCCURENCE	TIME OF OCCURENCE	DESCRIPTION	ACTIONS TAKEN	REMARKS	STATUS (for flooded areas)
Bagu Sitio Dalayap		Flooded Areas	16 October 2022				Residential - subsided as of 07:00 AM 17 October 2022	Subsided
Curva		Flooded Areas	16 October 2022				Residential - subsided as of 07:00 AM 17 October 2022	Subsided
Capalalian		Flooded Areas	16 October 2022				Residential - subsided as of 07:00 AM 17 October 2022	Subsided
Casitan		Flooded Areas	16 October 2022				Residential - subsided as of 07:00 AM 17 October 2022	Subsided
Centro		Flooded Areas	16 October 2022				Residential - subsided as of 07:00 AM 17 October 2022	Subsided
Nagattatan		Flooded Areas	16 October 2022				Residential - subsided as of 07:00 AM 17 October 2022	Subsided
San Juan		Flooded Areas	16 October 2022				Residential - subsided as of 07:00 AM 17 October 2022	Subsided
Tabba		Flooded Areas	16 October 2022				Residential - subsided as of 07:00 AM 17 October 2022	Subsided
Tupanna		Flooded Areas	16 October 2022				Residential - subsided as of 07:00 AM 17 October 2022	Subsided
Brgy. Centro		Landslide (Rain-Induced)	17 October 2022	11:40 am		Sitio Alitotong (Clearing Operations conducted -Passable)	Small-scale landslide; Conducted clearing operations	

AFFECTED POPULATION as of (October 19, 2022 08:00)

REGION PROVINCE CITY/ MUNICIPALITY BARANGAY		NO. OF AFFECTED			No. of ECs		Inside Evacuation Centers				Outside Evacuation Centers				TOTAL SERVED (CURRENT)			
		Brgys.	Families	Persons	CUM	NOW	Families		Persons		Families		Persons		Families		Persons	
							CUM	NOW	CUM	NOW	CUM	NOW	CUM	NOW	CUM	NOW		
GRAND TOTAL	46	434	50,248	175,275	105	12	1,096	163	3,417	578	1,295	308	4,316	1,111	2,391	471	7,733	1,689
REGION 1	18	124	5,923	21,457	6	0	34	0	146	0	10	1	25	6	44	1	171	6
ILOCOS NORTE	15	121	5,920	21,441	6	0	34	0	146	0	10	1	25	6	44	1	171	6
Adams	1	1	1,000	2,391	0	0	0	0	0	0	0	0	0	0	0	0	0	0

REGION PROVINCE CITY/ MUNICIPALITY BARANGAY		NO. OF AFFECTED			No. of ECs		Inside Evacuation Centers				Outside Evacuation Centers				TOTAL SERVED (CURRENT)			
		Brgys.	Families	Persons	CUM	NOW	Families		Persons		Families		Persons		Families		Persons	
							CUM	NOW	CUM	NOW	CUM	NOW	CUM	NOW	CUM	NOW	CUM	NOW
							(Inside + Outside)											
		1	1,000	2,391	0	0	0	0	0	0	0	0	0	0	0	0	0	0
Bacarra	1	3	369	1,506	0	0	0	0	0	0	0	0	0	0	0	0	0	0
		3	369	1,506	0	0	0	0	0	0	0	0	0	0	0	0	0	0
Bangui	1	3	200	576	1	0	7	0	32	0	0	0	0	0	7	0	32	0
		3	200	576	1	0	7	0	32	0	0	0	0	0	7	0	32	0
Batac	1	14	633	1,865	0	0	0	0	0	0	0	0	0	0	0	0	0	0
		14	633	1,865	0	0	0	0	0	0	0	0	0	0	0	0	0	0
Dingras	1	2	2	10	0	0	0	0	0	0	1	1	6	6	1	1	6	6
		2	2	10	0	0	0	0	0	0	1	1	6	6	1	1	6	6
Laoag	1	18	175	648	4	0	23	0	89	0	7	0	8	0	30	0	97	0
		18	175	648	4	0	23	0	89	0	7	0	8	0	30	0	97	0
Marcos	1	3	7	34	0	0	0	0	0	0	0	0	0	0	0	0	0	0
		3	7	34	0	0	0	0	0	0	0	0	0	0	0	0	0	0
Pagudpud	1	7	328	1,287	0	0	0	0	0	0	0	0	0	0	0	0	0	0
		7	328	1,287	0	0	0	0	0	0	0	0	0	0	0	0	0	0
Paoay	1	15	252	870	0	0	0	0	0	0	0	0	0	0	0	0	0	0
		15	252	870	0	0	0	0	0	0	0	0	0	0	0	0	0	0
Piddig	1	12	640	3,058	1	0	4	0	25	0	2	0	11	0	6	0	36	0
		12	640	3,058	1	0	4	0	25	0	2	0	11	0	6	0	36	0
Pinili	1	3	38	129	0	0	0	0	0	0	0	0	0	0	0	0	0	0
		3	38	129	0	0	0	0	0	0	0	0	0	0	0	0	0	0
San Nicolas	1	14	113	425	0	0	0	0	0	0	0	0	0	0	0	0	0	0
		14	113	425	0	0	0	0	0	0	0	0	0	0	0	0	0	0
Sarrat	1	5	120	442	0	0	0	0	0	0	0	0	0	0	0	0	0	0
		5	120	442	0	0	0	0	0	0	0	0	0	0	0	0	0	0
Solsona	1	3	9	27	0	0	0	0	0	0	0	0	0	0	0	0	0	0
		3	9	27	0	0	0	0	0	0	0	0	0	0	0	0	0	0
Vintar	1	18	2,034	8,173	0	0	0	0	0	0	0	0	0	0	0	0	0	0
		18	2,034	8,173	0	0	0	0	0	0	0	0	0	0	0	0	0	0
ILOCOS SUR	2	2	2	11	0	0	0	0	0	0	0	0	0	0	0	0	0	0
San Esteban	1	1	1	7	0	0	0	0	0	0	0	0	0	0	0	0	0	0
		1	1	7	0	0	0	0	0	0	0	0	0	0	0	0	0	0

REGION PROVINCE CITY/ MUNICIPALITY BARANGAY		NO. OF AFFECTED			No. of ECs		Inside Evacuation Centers				Outside Evacuation Centers				TOTAL SERVED (CURRENT)			
		Brgys.	Families	Persons	CUM	NOW	Families		Persons		Families		Persons		Families		Persons	
							CUM	NOW	CUM	NOW	CUM	NOW	CUM	NOW	CUM	NOW	CUM	NOW
							(Inside + Outside)		Families		Persons		Families		Persons		Families	
San Juan (Lapog)	1	1	1	4	0	0	0	0	0	0	0	0	0	0	0	0	0	0
		1	1	4	0	0	0	0	0	0	0	0	0	0	0	0	0	0
PANGASINAN	1	1	1	5	0	0	0	0	0	0	0	0	0	0	0	0	0	0
Sison	1	1	1	5	0	0	0	0	0	0	0	0	0	0	0	0	0	0
		1	1	5	0	0	0	0	0	0	0	0	0	0	0	0	0	0
REGION 2	18	274	42,350	147,664	94	11	1,039	162	3,158	573	1,245	307	4,148	1,105	2,284	469	7,306	1,678
CAGAYAN	18	274	42,350	147,664	94	11	1,039	162	3,158	573	1,245	307	4,148	1,105	2,284	469	7,306	1,678
Aparri	1	35	15,073	52,803	10	1	84	13	287	48	344	140	1,222	419	428	153	1,509	467
		35	15,073	52,803	10	1	84	13	287	48	344	140	1,222	419	428	153	1,509	467
Baggao	1	6	397	1,053	3	0	102	0	253	0	180	0	434	0	282	0	687	0
		6	397	1,053	3	0	102	0	253	0	180	0	434	0	282	0	687	0
Buguey	1	26	2,874	10,136	2	2	31	31	100	100	9	0	35	0	40	31	135	100
		26	2,874	10,136	2	2	31	31	100	100	9	0	35	0	40	31	135	100
Camalaniugan	1	19	950	3,720	9	5	97	74	369	285	32	18	102	44	129	92	471	329
		19	950	3,720	9	5	97	74	369	285	32	18	102	44	129	92	471	329
Gattaran	1	6	117	424	5	0	33	0	89	0	1	0	1	0	34	0	90	0
		6	117	424	5	0	33	0	89	0	1	0	1	0	34	0	90	0
Gonzaga	1	14	415	1,655	2	0	12	0	39	0	0	0	0	0	12	0	39	0
		14	415	1,655	2	0	12	0	39	0	0	0	0	0	12	0	39	0
Lal-lo	1	9	353	1,131	6	0	38	0	116	0	21	0	67	0	59	0	183	0
		9	353	1,131	6	0	38	0	116	0	21	0	67	0	59	0	183	0
Santa Ana	1	15	805	3,757	7	0	77	0	281	0	0	0	0	0	77	0	281	0
		15	805	3,757	7	0	77	0	281	0	0	0	0	0	77	0	281	0
Santa Teresita	1	10	1,187	3,907	4	0	12	0	46	0	18	0	63	0	30	0	109	0
		10	1,187	3,907	4	0	12	0	46	0	18	0	63	0	30	0	109	0
Abulug	1	7	553	1,960	2	0	150	0	363	0	0	0	0	0	150	0	363	0
		7	553	1,960	2	0	150	0	363	0	0	0	0	0	150	0	363	0
Allacapan	1	22	2,145	7,945	4	0	21	0	53	0	16	0	49	0	37	0	102	0
		22	2,145	7,945	4	0	21	0	53	0	16	0	49	0	37	0	102	0
Ballesteros	1	17	3,130	10,914	8	1	85	36	280	107	0	0	0	0	85	36	280	107
		17	3,130	10,914	8	1	85	36	280	107	0	0	0	0	85	36	280	107
Calayan	1	12	1,107	3,450	2	0	5	0	21	0	49	0	142	0	54	0	163	0

REGION PROVINCE CITY/ MUNICIPALITY BARANGAY		NO. OF AFFECTED			No. of ECs		Inside Evacuation Centers				Outside Evacuation Centers				TOTAL SERVED (CURRENT)			
		Brgys.	Families	Persons	CUM	NOW	Families		Persons		Families		Persons		Families		Persons	
							CUM	NOW	CUM	NOW	CUM	NOW	CUM	NOW	CUM	NOW	CUM	NOW
							(Inside + Outside)											
		12	1,107	3,450	2	0	5	0	21	0	49	0	142	0	54	0	163	0
Claveria	1	34	2,274	8,392	17	2	155	8	458	33	422	149	1,518	642	577	157	1,976	675
		34	2,274	8,392	17	2	155	8	458	33	422	149	1,518	642	577	157	1,976	675
Lasam	1	1	16	46	1	0	16	0	46	0	0	0	0	0	16	0	46	0
		1	16	46	1	0	16	0	46	0	0	0	0	0	16	0	46	0
Pamplona	1	13	1,126	4,390	6	0	86	0	254	0	118	0	406	0	204	0	660	0
		13	1,126	4,390	6	0	86	0	254	0	118	0	406	0	204	0	660	0
Sanchez-Mira	1	18	8,625	28,266	3	0	14	0	40	0	21	0	73	0	35	0	113	0
		18	8,625	28,266	3	0	14	0	40	0	21	0	73	0	35	0	113	0
Santa Praxedes	1	10	1,203	3,715	3	0	21	0	63	0	14	0	36	0	35	0	99	0
		10	1,203	3,715	3	0	21	0	63	0	14	0	36	0	35	0	99	0
CAR	10	36	1,975	6,154	5	1	23	1	113	5	40	0	143	0	63	1	256	5
APAYAO	5	22	951	3,400	3	0	21	0	104	0	22	0	69	0	43	0	173	0
Calanasan	1	2	387	1,224	2	0	20	0	100	0	22	0	69	0	42	0	169	0
		2	387	1,224	2	0	20	0	100	0	22	0	69	0	42	0	169	0
Flora	1	5	188	784	0	0	0	0	0	0	0	0	0	0	0	0	0	0
		5	188	784	0	0	0	0	0	0	0	0	0	0	0	0	0	0
Luna	1	10	298	1,108	0	0	0	0	0	0	0	0	0	0	0	0	0	0
		10	298	1,108	0	0	0	0	0	0	0	0	0	0	0	0	0	0
Pudtol	1	1	1	4	1	0	1	0	4	0	0	0	0	0	1	0	4	0
		1	1	4	1	0	1	0	4	0	0	0	0	0	1	0	4	0
Santa Marcela	1	4	77	280	0	0	0	0	0	0	0	0	0	0	0	0	0	0
		4	77	280	0	0	0	0	0	0	0	0	0	0	0	0	0	0
BENGUET	4	13	1,023	2,748	2	1	2	1	9	5	17	0	68	0	19	1	77	5
Baguio	1	6	17	65	0	0	0	0	0	0	15	0	56	0	15	0	56	0
		6	17	65	0	0	0	0	0	0	15	0	56	0	15	0	56	0
Itogon	1	1	1	1	0	0	0	0	0	0	0	0	0	0	0	0	0	0
		1	1	1	0	0	0	0	0	0	0	0	0	0	0	0	0	0
La Trinidad	1	5	1,004	2,678	1	1	1	1	5	5	2	0	12	0	3	1	17	5
		5	1,004	2,678	1	1	1	1	5	5	2	0	12	0	3	1	17	5
Tuba	1	1	1	4	1	0	1	0	4	0	0	0	0	0	1	0	4	0
		1	1	4	1	0	1	0	4	0	0	0	0	0	1	0	4	0

REGION PROVINCE CITY/ MUNICIPALITY BARANGAY		NO. OF AFFECTED			No. of ECs		Inside Evacuation Centers				Outside Evacuation Centers				TOTAL SERVED (CURRENT)			
		Brgys.	Families	Persons	CUM	NOW	Families		Persons		Families		Persons		(Inside + Outside)			
							CUM	NOW	CUM	NOW	CUM	NOW	CUM	NOW	Families	Persons	Families	Persons
		CUM	NOW	CUM	NOW	CUM	NOW	CUM	NOW	CUM	NOW	CUM	NOW	CUM	NOW	CUM	NOW	
MOUNTAIN PROVINCE	1	1	1	6	0	0	0	0	0	0	1	0	6	0	1	0	6	0
Tadian	1	1	1	6	0	0	0	0	0	0	1	0	6	0	1	0	6	0
		1	1	6	0	0	0	0	0	0	1	0	6	0	1	0	6	0

CASUALTIES as of (October 19, 2022 08:00)

PROVINCE CITY /MUNICIPALITY BARANGAY	QTY	SURNAME	FIRST NAME	MIDDLE NAME	AGE	SEX	ADDRESS	CAUSE	REMARKS	SOURCE OF DATA	VALIDATED
---	-----	---------	------------	-------------	-----	-----	---------	-------	---------	-------------------	-----------

ROADS AND BRIDGES as of (October 19, 2022 08:00)

REGION PROVINCE CITY /MUNICIPALITY BARANGAY		TYPE	CLASSIFICATION	ROAD SECTION/BRIDGE	STATUS	DATE REPORTED (passable)	TIME REPORTED (passable)	DATE REPORTED (not passable)	TIME REPORTED (not passable)	REMARKS
GRAND TOTAL	63									
REGION 1	14									
ILOCOS NORTE	6									
Pagudpud	2									
Pancian		Road	National (primary)	Manila North Road K0578+800 Sitio Banquero, Brgy Pancian, Pagudpud, Ilocos Norte	NPATV - NOT PASSABLE ALL TYPES VEHICLES	16 October 2022	10:00 am			previously damaged by other calamities (recurring landslides)
Balaoi		Road	City/Municipality		PATV - PASSABLE ALL TYPES VEHICLES	16 October 2022	03:30 pm	16 October 2022	10:00 am	- Not passable due to landslide - Passable as per coordination to LDRRMO Pagudpud
Dumalneg	1									

REGION PROVINCE CITY /MUNICIPALITY BARANGAY		TYPE	CLASSIFICATION	ROAD SECTION/BRIDGE	STATUS	DATE REPORTED (passable)	TIME REPORTED (passable)	DATE REPORTED (not passable)	TIME REPORTED (not passable)	REMARKS
		Road	City/Municipality	Sisilongen - Basset Road	OLP - ONE LANE PASSABLE			16 October 2022	10:00 am	- One lane passable as per coordination to LGU Dumalneg
Vintar	2									
		Bridge	City/Municipality	Tamdagan Bridge	NPATV - NOT PASSABLE ALL TYPES VEHICLES			16 October 2022	10:00 am	Strong and heavy wind and rain
Paraparoc		Road	City/Municipality	Surong Valley road	PATV - PASSABLE ALL TYPES VEHICLES	17 October 2022	10:16 am	16 October 2022	11:00 am	Passable as per coordination to LGU Vintar
Adams	1									
Poblacion 1		Bridge	City/Municipality	Masi Bridge	NPATV - NOT PASSABLE ALL TYPES VEHICLES			16 October 2022	11:00 am	
ILOCOS SUR	8									
Quirino (Angkaki)	1									
Poblacion-Patungcaleo		Road	City/Municipality	Road Section	NPATV - NOT PASSABLE ALL TYPES VEHICLES			16 October 2022	09:30 am	(Spillway) Overflowed Abra River Basin
Sigay	4									
Gregorio Del Pilar - San Emilio		Road	City/Municipality	Road Section	NPATV - NOT PASSABLE ALL TYPES VEHICLES			16 October 2022	11:17 am	The cause of overflowing was due to heavy rain
Sigay-Salcedo		Road	City/Municipality	Road Section	NPATV - NOT PASSABLE ALL TYPES VEHICLES			16 October 2022	06:00 am	Initial Assessment Conducted and clearing
Sigay-Suyo		Road	City/Municipality	Road Section	PATV - PASSABLE ALL TYPES VEHICLES	16 October 2022	04:30 pm	16 October 2022	06:00 am	Initial Assessment Conducted and clearing operations immediately started
San Elias (Dagdag River)		Bridge	City/Municipality	Bridge	NPATV - NOT PASSABLE ALL TYPES VEHICLES			16 October 2022	11:17 am	Only a single motorcycle can pass via hanging bridge, The cause of overflowing was due to heavy rain
Santa Maria	1									

REGION PROVINCE CITY /MUNICIPALITY BARANGAY		TYPE	CLASSIFICATION	ROAD SECTION/BRIDGE	STATUS	DATE REPORTED (passable)	TIME REPORTED (passable)	DATE REPORTED (not passable)	TIME REPORTED (not passable)	REMARKS
Cabaroan, Silag and Pacang		Road	City/Municipality	Road Section	PATV - PASSABLE ALL TYPES VEHICLES	16 October 2022	04:40 pm	16 October 2022	11:00 am	(Spillway) Water level of spillway slightly increased due to debris and slight overflow of Silag river
Suyo	1									
Barangay Man-Atong along Suyo - Cervantes Road		Road	City/Municipality	Road Section	PATV - PASSABLE ALL TYPES VEHICLES	16 October 2022	10:30 am	16 October 2022	08:40 am	- Due to the landslide. - Coordinated to DPWH - Cleared
Burgos	1									
Paduros		Road	Barangay	Barangay Road	NPATV - NOT PASSABLE ALL TYPES VEHICLES			16 October 2022	05:00 am	- Non-passable due to falling rocks - Coordinated with the Punong Barangay - For clearing operation
REGION 2	34									
CAGAYAN	34									
Allacapan	7									
Daan-Ili		Road	National (primary)	Bangag-Magapit Road, O693+600-K0693+870	PATV - PASSABLE ALL TYPES VEHICLES	17 October 2022	01:00 pm	16 October 2022	09:00 am	Due to high water level
Bulo		Road	City/Municipality	Bulo-Gagaddangan	PATV - PASSABLE ALL TYPES VEHICLES	17 October 2022	07:00 am	16 October 2022	06:00 am	
Daan ili-pacac		Road	City/Municipality	Daan ili-pacac Municipal Road	PATV - PASSABLE ALL TYPES VEHICLES	17 October 2022	07:00 am	16 October 2022	08:00 am	
Binubongan Dalayap		Road	City/Municipality	Binubongan Dalayap Road	PATV - PASSABLE ALL TYPES VEHICLES	17 October 2022		16 October 2022	08:00 am	
Centro West Capanickian Norte		Road	Provincial	Centro West Capanickian Norte Provincial Road	PATV - PASSABLE ALL TYPES VEHICLES	17 October 2022		16 October 2022	08:00 am	

REGION PROVINCE CITY /MUNICIPALITY BARANGAY		TYPE	CLASSIFICATION	ROAD SECTION/BRIDGE	STATUS	DATE REPORTED (passable)	TIME REPORTED (passable)	DATE REPORTED (not passable)	TIME REPORTED (not passable)	REMARKS
Daan ili-Cataratan		Road	City/Municipality	Daan ili-Cataratan Munisipal road	PATV - PASSABLE ALL TYPES VEHICLES	17 October 2022		16 October 2022	08:00 am	
Capanickian Norte-Capanickian sur		Road	City/Municipality	Macagatao Road	PATV - PASSABLE ALL TYPES VEHICLES	17 October 2022		16 October 2022		
Santa Praxedes	3									
Cadongdongan		Road	National (primary)	Cadongdongan Road Section	OLP - ONE LANE PASSABLE	17 October 2022	04:30 pm	16 October 2022	06:55 am	Due to landslide-On-going clearing operations
San Miguel		Road	National (primary)	Cadcadir Kabugao Road, K600+500-K0600+520 San Miguel, Sta, Praxedes	PATV - PASSABLE ALL TYPES VEHICLES	17 October 2022	12:00 pm	17 October 2022	04:30 pm	Due to Landslide
Capacuan		Bridge	Barangay	Capacuan-Salongsong Bridge	PATV - PASSABLE ALL TYPES VEHICLES	16 October 2022	06:00 pm	16 October 2022	06:30 am	
Claveria	4									
Taggat Sur		Road	National (primary)	Claveria Diballo Luzon Cagayan Boundary Road, (K0613+(690) - K613 (490) Diballo, Claveria	PATV - PASSABLE ALL TYPES VEHICLES	16 October 2022	06:00 pm	16 October 2022	10:45 am	Due to high flood water level passable only to High Clearance Vehicles
Centro 7		Road	National (primary)	Manila North Road, K0611+680 Claveria Bridge detour	NPLV - NOT PASSABLE LIGHT VEHICLES			16 October 2022	06:30 am	Washed-out Approach. ongoing-backfilling
San Antonio		Road	Provincial	Bacsay Cat. Road	PATV - PASSABLE ALL TYPES VEHICLES	16 October 2022	04:00 pm	16 October 2022	06:44 am	
Kilkiling		Bridge	City/Municipality	Kilkiling Bridge Approach B, K0605+433, Kilkiling, Claveria, Cagayan	OLP - ONE LANE PASSABLE	16 October 2022	06:30 pm	16 October 2022	11:30 am	Scoured approach, Installed warning signs
Santa Ana	5									
		Road	Provincial	Provincial Rd from Palawig to Santa Clara & Patunungan	PATV - PASSABLE ALL TYPES VEHICLES	16 October 2022		16 October 2022	02:00 am	PASSABLE except going to Brgy Patunungan

REGION PROVINCE CITY /MUNICIPALITY BARANGAY		TYPE	CLASSIFICATION	ROAD SECTION/BRIDGE	STATUS	DATE REPORTED (passable)	TIME REPORTED (passable)	DATE REPORTED (not passable)	TIME REPORTED (not passable)	REMARKS
		Bridge	City/Municipality	Palawig Detour Bridge	PATV - PASSABLE ALL TYPES VEHICLES	16 October 2022	06:00 pm	16 October 2022	02:00 am	
Rapuli (Sitio Punti)		Road			PATV - PASSABLE ALL TYPES VEHICLES	16 October 2022		16 October 2022		Passable
		Road	Provincial		NPATV - NOT PASSABLE ALL TYPES VEHICLES			16 October 2022		Unpassable / Ongoing clearing operation
San Vicente (Sitio Lubac)		Road	Provincial		PTLV - PASSABLE TO LIGHT VEHICLES	16 October 2022		16 October 2022		Passable
Buguey	3									
Paddaya		Road	Provincial	Paddaya Provincial Road Portion to Paddaya Weste	PATV - PASSABLE ALL TYPES VEHICLES	17 October 2022	07:00 am	16 October 2022	05:40 am	
Balza		Road	Barangay	Balza-Remebella Barangay Road	PATV - PASSABLE ALL TYPES VEHICLES	17 October 2022	07:00 am	16 October 2022	11:20 pm	
M. Antiporda		Road	Barangay	M. Antiporda barangay road	PATV - PASSABLE ALL TYPES VEHICLES	17 October 2022	07:00 am	16 October 2022	05:40 am	
Abulug	1									
Alinunu		Road	Provincial	Alinunu road going Ayaga Lucban Road	PATV - PASSABLE ALL TYPES VEHICLES	16 October 2022		16 October 2022		
Santa Teresita	1									
		Bridge	City/Municipality	Alucao Buyun Bridge	NPATV - NOT PASSABLE ALL TYPES VEHICLES			16 October 2022		Damaged bridge approach
Baggao	3									
		Bridge	Barangay	San Isidro-Taytay Overflow Bridge	PATV - PASSABLE ALL TYPES VEHICLES	16 October 2022	03:00 pm	16 October 2022	08:00 am	
C. Versoza		Bridge	Barangay	C. Versoza Overflow Bridge	PATV - PASSABLE ALL TYPES VEHICLES	16 October 2022	03:00 pm	16 October 2022	08:00 am	

REGION PROVINCE CITY /MUNICIPALITY BARANGAY		TYPE	CLASSIFICATION	ROAD SECTION/BRIDGE	STATUS	DATE REPORTED (passable)	TIME REPORTED (passable)	DATE REPORTED (not passable)	TIME REPORTED (not passable)	REMARKS
Bagunot		Bridge	Barangay	Bagunot Overflow Bridge	PATV - PASSABLE ALL TYPES VEHICLES	17 October 2022	03:00 pm	16 October 2022	08:00 am	
Calayan	3									
Balatubat		Bridge	City/Municipality	Magarabut Bridge	NPATV - NOT PASSABLE ALL TYPES VEHICLES			17 October 2022		Partially Damaged
Manibel		Bridge	City/Municipality	Badol Bridge	NPATV - NOT PASSABLE ALL TYPES VEHICLES			17 October 2022		Totally Damaged
Naguilian		Bridge	City/Municipality	Kapinaan Bridge	NPATV - NOT PASSABLE ALL TYPES VEHICLES			17 October 2022		Totally Damaged
Pamplona	2									
Gattu		Road	Barangay	Access Road	PATV - PASSABLE ALL TYPES VEHICLES	17 October 2022		16 October 2022		
Tupanna		Road	Barangay	Access Road	PATV - PASSABLE ALL TYPES VEHICLES	17 October 2022		16 October 2022		
Gonzaga	1									
San Jose		Road			PATV - PASSABLE ALL TYPES VEHICLES	16 October 2022		15 October 2022		Cleared on October 16, 2022
Peñablanca	1									
Parabba		Road	Provincial		PATV - PASSABLE ALL TYPES VEHICLES	15 October 2022		15 October 2022		Conducted clearing operations
CAR	15									
MOUNTAIN PROVINCE	1									
Bontoc	1									

REGION PROVINCE CITY /MUNICIPALITY BARANGAY		TYPE	CLASSIFICATION	ROAD SECTION/BRIDGE	STATUS	DATE REPORTED (passable)	TIME REPORTED (passable)	DATE REPORTED (not passable)	TIME REPORTED (not passable)	REMARKS
Bontoc Ili		Road	National (primary)	K0387+600, Napu Section, Bontoc Ili, Bontoc, Mt. Province	PATV - PASSABLE ALL TYPES VEHICLES	18 October 2022	10:10 am	17 October 2022	10:44 am	<p>Section was closed to traffic on 16 October 2022 at 3:15 PM but was punched thru and opened to traffic at 4:00 PM</p> <p>Section was once again CLOSED TO TRAFFIC at 10:44 AM.</p> <p>Section is on an open and close situation.</p> <p>Travelers are advised to take extreme precautions when passing the said section</p> <p>Section was opened to traffic on 16 October 2022 at 10:10 AM.</p>
ABRA	2									
Danglas	2									
Nagaparan		Road	National (primary)	K0445+550, Nagaparan, Danglas, Abra	PATV - PASSABLE ALL TYPES VEHICLES	16 October 2022	12:26 pm	16 October 2022	07:00 am	<p>Due to soil collapse</p> <p>Section is in an open and close situation DPWH Payloader is on-site</p>
Nagaparan		Road	National (primary)	K0446+050, Nagaparan, Danglas, Abra	PATV - PASSABLE ALL TYPES VEHICLES	16 October 2022	12:26 pm	16 October 2022	07:00 am	<p>Due to mudflow</p> <p>Section is in an open and close situation DPWH Payloader is on-site</p>
APAYAO	8									
Kabugao	1									

REGION PROVINCE CITY /MUNICIPALITY BARANGAY		TYPE	CLASSIFICATION	ROAD SECTION/BRIDGE	STATUS	DATE REPORTED (passable)	TIME REPORTED (passable)	DATE REPORTED (not passable)	TIME REPORTED (not passable)	REMARKS
Madatag		Road	National (primary)	K0623+600, Madatag, Kabugao, Apayao	OLP - ONE LANE PASSABLE	18 October 2022	07:30 am	17 October 2022	03:40 pm	Section was once again closed to traffic in October 16, 2022 at 7:00 AM but was opened to traffic (one lane passable) at 3:10 PM. Section was once again CLOSED TO TRAFFIC on 17 October 2022 at 3:40 PM. Due to landslide Alternate route: None Unstable slope Section is under contract Preferably for 4x4 vehicle Section was OPENED TO TRAFFIC (ONE LANE PASSABLE) on 18 October 2022 at 7:30 AM. Unstable slope.
Calanasan	7									
		Road	National (primary)	K0690+250 - K0690+215, Naguilian Section, Calanasan, Apayao	PATV - PASSABLE ALL TYPES VEHICLES	16 October 2022	10:45 am	16 October 2022	07:30 am	Due to soil collapse
Parina		Road	National (primary)	K0618+170 - K0618+185, Sadel Section, Parina, Calanasan, Apayao	OLP - ONE LANE PASSABLE	16 October 2022	10:45 am	16 October 2022	07:00 am	Due to soil collapse
Parina		Road	National (primary)	K0618+700 - K0618+710, Sadel Section, Parina, Calanasan, Apayao	OLP - ONE LANE PASSABLE	16 October 2022	10:45 am	16 October 2022	08:10 am	Due to soil collapse
		Road	National (primary)	K0643+905 - K0643+930, Salagunting Section, Calanasan, Apayao	OLP - ONE LANE PASSABLE	16 October 2022	11:15 am			Due to road slip

REGION PROVINCE CITY /MUNICIPALITY BARANGAY		TYPE	CLASSIFICATION	ROAD SECTION/BRIDGE	STATUS	DATE REPORTED (passable)	TIME REPORTED (passable)	DATE REPORTED (not passable)	TIME REPORTED (not passable)	REMARKS
		Road	National (primary)	K0643+930 - K0643+950, Salagunting Section, Calanasan, Apayao	OLP - ONE LANE PASSABLE	16 October 2022	03:30 pm	16 October 2022	11:30 am	Due to soil collapse
Parina		Road	National (primary)	K0609+450 - K0609+480, Bunot Section, Parina, Calanasan, Apayao	OLP - ONE LANE PASSABLE	16 October 2022	03:30 pm	16 October 2022	10:30 am	Due to soil collapse
Parina		Road	National (primary)	K0608+1450 - K0608+1480, Bunot Section, Parina, Calanasan, Apayao	OLP - ONE LANE PASSABLE	16 October 2022	05:15 pm	16 October 2022	04:00 pm	Due to soil collapse
BENGUET	4									
Tuba	2									
Camp 1		Road	National (primary)	K0218+700, Klondykes , Camp 1, Tuba, Benguet	OLP - ONE LANE PASSABLE	16 October 2022	12:30 pm	16 October 2022	10:10 am	Due to mudflow
Twin Peaks		Road	National (primary)	K0219+600, Twin Peaks, Tuba, Benguet	OLP - ONE LANE PASSABLE	16 October 2022	01:26 pm			Due to soil collapse
Baguio	1									
		Road	National (primary)	K0303+110, Baguio City	PATV - PASSABLE ALL TYPES VEHICLES	16 October 2022	01:00 pm			Due to rock fall
Bakun	1									
Gambang		Road	National (primary)	K0349+100 - K0349+150, Gakian Section, Gambang, Bakun, Benguet, Gov. Bado Dangwa National Road	PATV - PASSABLE ALL TYPES VEHICLES	17 October 2022	01:03 pm	16 October 2022	08:00 pm	Section was closed to traffic on October 16, 2022 at 8:00 PM due to soil collapse but was PUNCHED THRU AND OPENED TO TRAFFIC on October 17, 2022 at 1:53 PM.

POWER as of (October 19, 2022 08:00)

REGION PROVINCE CITY /MUNICIPALITY BARANGAY		TYPE	SERVICE PROVIDER	DATE OF INTERRUPTION/ OUTAGE	TIME OF INTERRUPTION/ OUTAGE	DATE RESTORED	TIME RESTORED	REMARKS
GRAND TOTAL	30							
REGION 1	18							
ILOCOS NORTE	13							
San Nicolas	1							
Whole area of Barangay 1 San Francisco Sitio 4 and 5 Barangay 6 San Juan Bautista Sitio 3 of Barangay 7 San Miguel Sitio 1 Manapis, Barangay 16 San Marcos Some parts of Barangay 18 San Pedro Sitio 2 Barangay 20 San Pablo Whole area of Barangay 23 Sta. Cecilia Whole area of Barangay 24 Sta Monica		Interruption		16 October 2022	08:00			
Pagudpud	1							
Municipal-Wide		Interruption		16 October 2022	03:00			
Marcos	1							
Municipal-Wide		Interruption		16 October 2022	03:00			
Nueva Era	1							
Municipal-Wide		Interruption		16 October 2022	04:30			
Bangui	1							
Municipal-Wide		Interruption		16 October 2022				
Pinili	1							
Barbar, Lumba-an- Bicbica , Darat, Puritac, Pugaosan and Nagtrigoan		Interruption		16 October 2022	05:00			
Paoay	1							
Whole area and Nagtrigoan		Interruption		16 October 2022	07:00			
Sarrat	1							
South of the river		Interruption		16 October 2022	07:00			
Pasuquin	1							
Some parts		Interruption		16 October 2022				
Piddig	1							
Municipal-Wide		Interruption		16 October 2022	03:45			
Carasi	1							
Municipal-Wide		Interruption		16 October 2022	03:00			
Laoag	1							
Municipal-Wide		Interruption		16 October 2022	03:28			
Dumalneg	1							
Municipal-Wide		Interruption		16 October 2022	11:00			

REGION PROVINCE CITY /MUNICIPALITY BARANGAY		TYPE	SERVICE PROVIDER	DATE OF INTERRUPTION/ OUTAGE	TIME OF INTERRUPTION/ OUTAGE	DATE RESTORED	TIME RESTORED	REMARKS
ILOCOS SUR	5							
San Esteban	1							
Municipal-Wide		Outage		16 October 2022	03:50	16 October 2022	06:00	
San Vicente	1							
Municipal-Wide		Outage		16 October 2022	03:30	16 October 2022	04:05	
Bayubay Sur		Outage		16 October 2022	15:46	16 October 2022	17:15	
Bantaoy		Outage		16 October 2022	15:46	16 October 2022	17:08	
Bayubay Norte		Outage		16 October 2022	15:46	16 October 2022	17:15	
San Sebastian		Outage		16 October 2022	15:46			Some Part of Barangay San Sebastian Not Yet Restored
Pudoc		Outage		16 October 2022	09:00			Some Part of Barangay Pudoc Not Yet Restored
Poblacion		Outage		16 October 2022	15:46			Some Part of Barangay Poblacion Not Yet Restored
Lubong		Outage		16 October 2022	15:46			Some Part of Barangay Lubong Not Yet Restored
Quirino (Angkaki)	1							
Municipal-Wide		Outage		16 October 2022	09:00	16 October 2022	11:30	
Sugpon	1							
Municipal-Wide		Interruption		16 October 2022	13:57	16 October 2022	17:51	
Santa Catalina	1							
Municipal-Wide		Outage		16 October 2022	03:00	16 October 2022	09:30	On and off. Restored
REGION 2	12							
CAGAYAN	12							
Santa Ana	1							
All barangays		Interruption	CAGELCO II	15 October 2022	15:50	16 October 2022	18:00	All barangays
Calayan	1							
Some portion of Brgy. Dadao		Interruption	CAGELCO II	15 October 2022	18:30	16 October 2022	15:00	
Camalaniugan	1							
Tagum		Interruption	CAGELCO II	15 October 2022	20:00	17 October 2022	09:00	
Peñablanca	1							
All barangays		Interruption	CAGELCO II	15 October 2022	20:55	15 October 2022	23:00	

REGION PROVINCE CITY /MUNICIPALITY BARANGAY		TYPE	SERVICE PROVIDER	DATE OF INTERRUPTION/ OUTAGE	TIME OF INTERRUPTION/ OUTAGE	DATE RESTORED	TIME RESTORED	REMARKS
Pamplona	1							
All barangays		Interruption	CAGELCO I	15 October 2022	21:52	16 October 2022	20:34	
Santa Praxedes	1							
All barangays		Interruption	CAGELCO II	15 October 2022	21:00	17 October 2022	15:00	
Aparri	1							
Dodan		Interruption	CAGELCO II	15 October 2022	17:50	15 October 2022	19:00	
Paddaya		Interruption	CAGELCO II	15 October 2022	17:50	15 October 2022	19:00	
Zimay		Interruption	CAGELCO II	15 October 2022	17:50	15 October 2022	19:00	
Claveria	1							
All barangays		Interruption	CAGELCO II	15 October 2022	17:36	15 October 2022	21:12	
Santa Teresita	1							
All barangays		Interruption	CAGELCO II	15 October 2022		17 October 2022	12:00	
Abulug	1							
Guiddam		Interruption	CAGELCO II	16 October 2022		16 October 2022	21:00	
Lucban		Interruption	CAGELCO II	16 October 2022		16 October 2022	21:00	
Libertad		Interruption	CAGELCO II	16 October 2022		16 October 2022	21:00	
Sanchez-Mira	1							
All barangays		Interruption	CAGELCO II	16 October 2022	03:00	17 October 2022	15:00	
Buguey	1							
All barangays		Interruption	CAGELCO II	16 October 2022	18:00	16 October 2022	23:06	

STATUS OF FLIGHTS as of (October 19, 2022 08:00)

REGION PROVINCE CITY /MUNICIPALITY BARANGAY		AIRPORT	AIRLINE	TYPE	FLIGHT NO	ROUTE	DATE CANCELLED	TIME CANCELLED	DATE RESUMED	TIME RESUMED	REMARKS
GRAND TOTAL	1										
REGION 1	1										
ILOCOS NORTE	1										
Laoag	1										
		Laoag International Airport	Philippine Airlines flights PR 1196 and PR 1197	Domestic		Manila-Laoag and Laoag-Manila	16 October 2022				due to heavy downpour of rain and strong winds

DAMAGED HOUSES as of (October 19, 2022 08:00)

REGION PROVINCE CITY/ MUNICIPALITY BARANGAY	NO. OF DAMAGED HOUSES			AMOUNT (PHP)	REMARKS
	TOTALLY	PARTIALLY	GRAND TOTAL		
GRAND TOTAL	51	115	166	0	
REGION 1	1	45	46	0	
ILOCOS NORTE	1	42	43	0	
Adams	0	9	9	0	
	0	9	9	0	
Bacarra	0	2	2	0	
	0	2	2	0	
Batac	0	4	4	0	
	0	4	4	0	
Dingras	0	2	2	0	
	0	2	2	0	
Laoag	0	3	3	0	
	0	3	3	0	
Marcos	0	6	6	0	
	0	6	6	0	
Piddig	1	3	4	0	
	1	3	4	0	
Sarrat	0	1	1	0	
	0	1	1	0	
Solsona	0	1	1	0	
	0	1	1	0	
Vintar	0	11	11	0	
	0	11	11	0	
ILOCOS SUR	0	2	2	0	
San Esteban	0	1	1	0	
	0	1	1	0	
San Juan (Lapog)	0	1	1	0	
	0	1	1	0	
PANGASINAN	0	1	1	0	
Sison	0	1	1	0	

REGION PROVINCE CITY/ MUNICIPALITY BARANGAY	NO. OF DAMAGED HOUSES			AMOUNT (PHP)	REMARKS
	TOTALLY	PARTIALLY	GRAND TOTAL		
	0	1	1	0	
REGION 2	49	61	110	0	
CAGAYAN	49	61	110	0	
Santa Praxedes	2	47	49	0	
	2	47	49	0	
Sanchez-Mira	0	13	13	0	
	0	13	13	0	
Calayan	47	0	47	0	
	47	0	47	0	
Pamplona	0	1	1	0	
	0	1	1	0	
CAR	1	9	10	0	
BENGUET	1	9	10	0	
Baguio	0	5	5	0	
	0	5	5	0	
Itogon	0	1	1	0	
	0	1	1	0	
La Trinidad	1	3	4	0	
	1	3	4	0	

DAMAGE TO AGRICULTURE (2) as of (October 19, 2022 08:00)

REGION PROVINCE CITY /MUNICIPALITY BARANGAY		CLASSIFICATI ON	TYPE	NO. OF FARMERS/ FISHERFOLK AFFECTED	AFFECTED CROP AREA (HA)			NUMBER OF DAMAGED INFRASTRUCTURE, MACHINERIES, EQUIPMENT			PRODUCTION LOSS IN VOLUME (MT)	PRODUCTION LOSS / COST OF DAMAGE IN VALUE (PHP)
					WITH NO CHANCE OF RECOVERY (TOTALLY DAMAGED)	WITH CHANCE OF RECOVERY (PARTIALLY DAMAGED)	TOTAL	TOTALLY DAMAGED	PARTIALLY DAMAGED	TOTAL		
GRAND TOTAL	24			14,578	1,424.2	17,743.09	19,167.29	0	0	0	27,641.21	366,058,240.16
DA TOTAL	24			14,578	1,424.2	17,743.09	19,167.29	0	0	0	27,641.21	366,058,240.16
NIA TOTAL				0	0	0	0	0	0	0	0	0
REGION 1	7			1,124	0	503.57	503.57	0	0	0	2,303.1	7,687,525.38
ILOCOS NORTE	7			1,124	0	503.57	503.57	0	0	0	2,303.1	7,687,525.38

REGION PROVINCE CITY /MUNICIPALITY BARANGAY		CLASSIFICATION	TYPE	NO. OF FARMERS/ FISHERFOLK AFFECTED	AFFECTED CROP AREA (HA)			NUMBER OF DAMAGED INFRASTRUCTURE, MACHINERIES, EQUIPMENT			PRODUCTION LOSS IN VOLUME (MT)	PRODUCTION LOSS / COST OF DAMAGE IN VALUE (PHP)
					WITH NO CHANCE OF RECOVERY (TOTALLY DAMAGED)	WITH CHANCE OF RECOVERY (PARTIALLY DAMAGED)	TOTAL	TOTALLY DAMAGED	PARTIALLY DAMAGED	TOTAL		
Laoag	6			1,087	0	455.38	455.38	0	0	0	2,172.52	2,874,997.38
		Crops	Rice	623	0	419.32	419.32	0	0	0	107.33	1,824,531.8
		Crops	Yellow Corn	32	0	18.99	18.99	0	0	0	4	110,593.88
		Crops	White Corn	2	0	0.1	0.1	0	0	0	1.13	15,255
		Crops	Purple Corn	4	0	0.1	0.1	0	0	0	2,040	10,200
		Crops	High Value Crops	425	0	16.87	16.87	0	0	0	20.06	909,416.7
		Fisheries		1	0	0	0	0	0	0	0	5,000
Bacarra	1			37	0	48.19	48.19	0	0	0	130.58	4,812,528
		Crops	High Value Crops	37	0	48.19	48.19	0	0	0	130.58	4,812,528
REGION 2	6			13,273	1,401.7	17,111.27	18,512.97	0	0	0	25,109.08	354,449,524.78
CAGAYAN	5			13,023	1,401.6	17,109.97	18,511.57	0	0	0	25,109.08	354,445,137.18
No breakdown	5			13,023	1,401.6	17,109.97	18,511.57	0	0	0	25,109.08	354,445,137.18
		Crops	Rice	12,785	1,355.1	17,039.12	18,394.22	0	0	0	24,549.25	342,213,712.18
		Crops	Corn	89	37	69.55	106.55	0	0	0	375.28	3,985,025
		Crops	High Value Crops	104	9.5	1.3	10.8	0	0	0	184.55	6,714,000
		Livestock and Poultry	Livestock	20	0	0	0	0	0	0	0	1,314,000
		Livestock and Poultry	Poultry	25	0	0	0	0	0	0	0	218,400
BATANES	1			250	0.1	1.3	1.4	0	0	0	0	4,387.6
No breakdown	1			250	0.1	1.3	1.4	0	0	0	0	4,387.6
		Crops	Corn	250	0.1	1.3	1.4	0	0	0	0	4,387.6
CAR	11			181	22.5	128.25	150.75	0	0	0	229.03	3,921,190
IFUGAO	2			2	0	0	0	0	0	0	0	46,000
Aguinaldo	2			2	0	0	0	0	0	0	0	46,000
		Fisheries	Produce-Tilapia	1	0	0	0	0	0	0	0	38,500
		Fisheries	Facilities & Equipment	1	0	0	0	0	0	0	0	7,500
APAYAO	8			176	22.5	128.25	150.75	0	0	0	229.03	3,854,940
Calanasan	3			42	22.5	0	22.5	0	0	0	92	1,640,120
		Crops	White Corn	8	8	0	8	0	0	0	32	448,000

REGION PROVINCE CITY /MUNICIPALITY BARANGAY		CLASSIFICATION	TYPE	NO. OF FARMERS/ FISHERFOLK AFFECTED	AFFECTED CROP AREA (HA)			NUMBER OF DAMAGED INFRASTRUCTURE, MACHINERIES, EQUIPMENT			PRODUCTION LOSS IN VOLUME (MT)	PRODUCTION LOSS / COST OF DAMAGE IN VALUE (PHP)
					WITH NO CHANCE OF RECOVERY (TOTALLY DAMAGED)	WITH CHANCE OF RECOVERY (PARTIALLY DAMAGED)	TOTAL	TOTALLY DAMAGED	PARTIALLY DAMAGED	TOTAL		
		Crops	Yellow Corn	19	14.5	0	14.5	0	0	0	60	1,147,500
		Fisheries	Produce-Tilapia	15	0	0	0	0	0	0	0	44,620
Luna	1			53	0	53.25	53.25	0	0	0	79.88	1,278,000
		Crops	Yellow Corn	53	0	53.25	53.25	0	0	0	79.88	1,278,000
Pudtol	3			60	0	75	75	0	0	0	57.15	750,800
		Crops	Rice	38	0	45	45	0	0	0	29.25	409,500
		Crops	Yellow Corn	20	0	30	30	0	0	0	27.9	334,800
		Fisheries	Produce-Tilapia	2	0	0	0	0	0	0	0	6,500
Santa Marcela	1			21	0	0	0	0	0	0	0	186,020
		Fisheries	Produce-Tilapia	21	0	0	0	0	0	0	0	186,020
MOUNTAIN PROVINCE	1			3	0	0	0	0	0	0	0	20,250
Bauko	1			3	0	0	0	0	0	0	0	20,250
		Fisheries	Produce-Tilapia	3	0	0	0	0	0	0	0	20,250

DAMAGE TO INFRASTRUCTURE as of (October 19, 2022 08:00)

REGION PROVINCE CITY /MUNICIPALITY BARANGAY		TYPE	CLASSIFICATION	INFRASTRUCTURE	NUMBER OF DAMAGED	UNIT	QUANTITY	STATUS	COST(PHP)	REMARKS
GRAND TOTAL	34				34				81,555,000	
REGION 1	9				9				49,800,000	
ILOCOS NORTE	9				9				49,800,000	
Pagudpud	9				9				49,800,000	
Pasaleng		Roads with Cross-Drainage	Local	Spillway	1			Totally Damaged	14,000,000	
Balaoi		Flood control	Local	Stone Masonry	1			Partially Damaged	300,000	
Saguigui		Flood control	Local	Cabacanan Dam	1			Partially Damaged	10,000,000	
Saguigui		Flood control	Local	Slope Protection (Road Network)	1			Partially Damaged	5,000,000	
Saguigui		Government Facilities	Local	Principal's Office Roofing	1			Partially Damaged	500,000	
Saguigui		Bridges	Local	Hanging Bridge	1			Totally Damaged	3,000,000	

REGION PROVINCE CITY /MUNICIPALITY BARANGAY		TYPE	CLASSIFICATION	INFRASTRUCTURE	NUMBER OF DAMAGED	UNIT	QUANTITY	STATUS	COST(PHP)	REMARKS
Caunayan		Flood control	Local	Rincon Dam	1			Totally Damaged	10,000,000	
Pancian		not specified	Local	Box Culvert	1			Partially Damaged	2,000,000	
Baduang		Flood control	Local	Diversion Dam	1			Partially Damaged	5,000,000	
REGION 2	16				16				9,100,000	
CAGAYAN	16				16				9,100,000	
Buguey	16				16				9,100,000	
Dalaya-Rembella		Roads	Local		1				500,000	
Mala Weste (Sitio Nanabbangan)		Roads	Local	Road	1				500,000	
Centro		Roads	Local	Road	1				500,000	
Centro West		Roads	Local	Road	1				500,000	
Sta. Maria		Roads	Local	Road	1				500,000	
San Lorenzo		Roads	Local	Road	1				500,000	
Calamegatan		Roads	Local	Road	1				500,000	
San Vicente Proper		Roads	Local	Road	1				1,000,000	
M. Antiporda		Roads	Local	Road	1				500,000	
Rembella		Roads	Local	Road	1				500,000	
Balza		Roads	Local	Road	1				500,000	
Paddaya Weste		Roads	Local	Road	1				500,000	
Paddaya Este		Roads	Local	Road	1				500,000	
Balza-Paddaya		Roads	Local	Road	1				1,500,000	
Maddalero-Calamegattan		Roads	Local	Road	1				100,000	
Fula		Roads	Local	Road	1				500,000	
CAR	9				9				22,655,000	
BENGUET	1				1				90,000	
La Trinidad	1				1				90,000	
Ambiong		Roads	National	K0264+570-K0264 +573 RS Tawang-Ambiong	1			Damaged Grouted Riprap	90,000	Immediate repair of damaged grouted riprap to prevent further aggravation and for the safety of the riding public.
ABRA	1				1				5,340,000	
Lagangilang	1				1				5,340,000	

REGION PROVINCE CITY /MUNICIPALITY BARANGAY		TYPE	CLASSIFICATION	INFRASTRUCTURE	NUMBER OF DAMAGED	UNIT	QUANTITY	STATUS	COST(PHP)	REMARKS
San Isidro		Roads	National	K0437+140-K0437+170 Abra-Kalinga Road	1	Meter		Damaged Stone Masonry, hanging guardrail	5,340,000	Immediate rehabilitation to quickly restore mobility and ensure the safety of the traveling public
APAYAO	2				2				3,625,000	
Kabugao	1				1				1,500,000	
Musimut		Roads	National	K0620+758.3-K0620+821.30 Apayao-Ilocos Norte Road	1	Meter		Damaged curb & gutter and scoured shoulder	1,500,000	Immediate rehabilitation is needed for the safety of road users and to prevent further aggravation
Calanasan	1				1				2,125,000	
Eva		Roads	National	K0643+905-K0643+930	1			Road slip	2,125,000	Immediate rehabilitation is needed for the safety of road users and to prevent further aggravation
MOUNTAIN PROVINCE	5				5				13,600,000	
Paracelis	3				3				7,400,000	
Butigue		Roads	National	K0457+635-K0457+662 Mountain Province-Ifugao Road	1	Meter		Road Slip	2,400,000	Immediate rehabilitation is needed for the safety of road users and to prevent further aggravation
Palitud		Roads	National	Ch15+417-Ch15+432 Mountain Province-Isabela Road	1	Meter		Scoured Footing of Retaining Wall	3,000,000	Immediate rehabilitation is needed for the safety of road users and to prevent further aggravation
Anonat		Roads	National	Ch19+051-Ch19+066 Mountain Province-Isabela Road	1	Meter		Road Slip	2,000,000	Immediate rehabilitation is needed for the safety of road users and to prevent further aggravation
Barlig	2				2				6,200,000	

REGION PROVINCE CITY /MUNICIPALITY BARANGAY		TYPE	CLASSIFICATION	INFRASTRUCTURE	NUMBER OF DAMAGED	UNIT	QUANTITY	STATUS	COST(PHP)	REMARKS
Fiangtin		Roads	National	K0399+568-K0399+598 Mountain Province-Isabela Road	1	Meter		Road Slip	3,000,000	Immediate rehabilitation is needed for the safety of road users and to prevent further aggravation
Chupac		Roads	National	K0421+375-K0421+410 Mountain Province-Isabela Road	1	Meter		Road Slip	3,200,000	Immediate rehabilitation is needed for the safety of road users and to prevent further aggravation

CLASS SUSPENSION as of (October 19, 2022 08:00)

REGION PROVINCE CITY /MUNICIPALITY BARANGAY		LEVEL FROM	LEVEL TO	TYPE	DATE OF SUSPENSION	TIME OF SUSPENSION	DATE RESUMED	TIME RESUMED	REMARKS
GRAND TOTAL	34								
REGION 1	24								
ILOCOS NORTE	23								
Province-Wide	23								
		Pre-school	Secondary	All	17 October 2022				From FB Page of Provincial Government of Ilocos Norte
ILOCOS SUR	1								
Santa Maria	1								
		Primary	Primary	All	17 October 2022		18 October 2022		As per direction of the Municipal Mayor Brigido C. Camarillo Jr.
REGION 2	8								
CAGAYAN	8								
Aparri	1								
		Pre-school	Tertiary		17 October 2022		18 October 2022		Declared by LCE
Abulug	1								
		Pre-school	Tertiary		17 October 2022		18 October 2022		Declared by LCE
Buguey	1								

REGION PROVINCE CITY /MUNICIPALITY BARANGAY		LEVEL FROM	LEVEL TO	TYPE	DATE OF SUSPENSION	TIME OF SUSPENSION	DATE RESUMED	TIME RESUMED	REMARKS
		Pre-school	Secondary		17 October 2022		18 October 2022		Declared by LCE
Ballesteros	1								
		Pre-school	Secondary		17 October 2022		18 October 2022		Declared by LCE
Claveria	1								
		Pre-school	Tertiary		17 October 2022		18 October 2022		Declared by LCE
Camalaniugan	1								
		Pre-school	Tertiary		17 October 2022		18 October 2022		Declared by LCE
Sanchez-Mira	1								
		Pre-school	Tertiary		17 October 2022		18 October 2022		Declared by LCE
Pamplona	1								
		Pre-school	Tertiary		17 October 2022		18 October 2022		Declared by LCE
CAR	2								
BENGUET	1								
Kapangan	1								
		Pre-school	Tertiary	All	17 October 2022	08:00	18 October 2022	08:00	Posted in facebook, source is LGU-Kapangan
ABRA	1								
Lacub	1								
		Pre-school	Tertiary	All	17 October 2022	08:00	18 October 2022	08:00	Executive Order No. 9 (Class suspension on 17 October 2022)

WORK SUSPENSION as of (October 19, 2022 08:00)

REGION PROVINCE CITY /MUNICIPALITY BARANGAY		TYPE	DATE OF SUSPENSION	TIME OF SUSPENSION	DATE RESUMED	TIME RESUMED	REMARKS
GRAND TOTAL	1						
REGION 2	1						
CAGAYAN	1						
Claveria	1						
		Public	17 October 2022		18 October 2022		Declared by LCE

DECLARATION OF STATE OF CALAMITY as of (October 19, 2022 08:00)

REGION PROVINCE CITY /MUNICIPALITY BARANGAY		TYPE	RESOLUTION NUMBER	RESOLUTION DATE	REMARKS
GRAND TOTAL	3				
REGION 2	3				
CAGAYAN	3				
Santa Ana	1				
		City/ Municipality	Resolution No. 100-2022	17 October 2022	
Sanchez-Mira	1				
		City/ Municipality	Resolution No. 2022-074	17 October 2022	
Santa Praxedes	1				
		City/ Municipality	Resolution No 191-2022	17 October 2022	

PRE-EMPTIVE EVACUATION as of (October 19, 2022 08:00)

REGION PROVINCE CITY /MUNICIPALITY BARANGAY		FAMILIES	MALE	FEMALE	TOTAL	REMARKS
GRAND TOTAL	77	1,183	0	0	3,759	
REGION 1	2	26	0	0	108	
ILOCOS SUR	1	8	0	0	41	
Vigan	1	8	0	0	41	
	1	8	0	0	41	
LA UNION	1	18	0	0	67	
Rosario	1	18	0	0	67	
	1	18	0	0	67	
REGION 2	75	1,157	0	0	3,651	
CAGAYAN	75	1,157	0	0	3,651	
Lal-lo	8	42	0	0	131	
Dagupan		2	0	0	7	
Bicud		1	0	0	2	
Bicud		8	0	0	21	
Bagumbayan		5	0	0	14	Outside Evacuation Center
Fabrica		2	0	0	6	
Lalafugan		3	0	0	9	Outside Evacuation Center
Malanao		11	0	0	29	

REGION PROVINCE CITY /MUNICIPALITY BARANGAY		FAMILIES	MALE	FEMALE	TOTAL	REMARKS	
	Maxingal		10	0	0	43	
	Camalaniugan	9	314	0	0	977	
	Luec		14	0	0	63	Evacuees Since TD MAYMAY, may still be affected by TS NENENG
	Tagum		88	0	0	29	
	Casili Norte		48	0	0	219	
	Abagao		56	0	0	215	
	Minanga		39	0	0	184	
	Ziminila		49	0	0	192	
	Fusina		11	0	0	34	
	J. Olivas		5	0	0	20	
	Afunan Cabayu		4	0	0	21	
	Baggao	5	268	0	0	777	
	Taytay Bantay		24	0	0	59	
	Alba		115	0	0	366	
	Barsat East		11	0	0	26	
	San Miguel		115	0	0	318	
	Nangalinan		3	0	0	8	
	Buguey	5	41	0	0	137	
	Balza		3	0	0	14	
	San Lorenzo		6	0	0	20	Adopted by Neighbor
	Quinawegan		27	0	0	95	
	San Vicente		1	0	0	3	Outside EC
	Centro		4	0	0	5	
	Ballesteros	4	18	0	0	72	
	Cabayu		7	0	0	22	
	San Juan		5	0	0	24	
	Zitanga		3	0	0	20	
	Cabuluan West		3	0	0	6	
	Calayan	3	34	0	0	95	
	Naguillian, Camiguin Island		9	0	0	37	
	Balatubat, Camiguin Island		5	0	0	8	
	Dadao		20	0	0	50	
	Gattaran	6	36	0	0	95	
	Pina Este		2	0	0	8	

REGION PROVINCE CITY /MUNICIPALITY BARANGAY		FAMILIES	MALE	FEMALE	TOTAL	REMARKS
Bangatan		5	0	0	16	
Baraccaoit		22	0	0	52	
Cumao		1	0	0	5	
Takiki		1	0	0	1	
Cappissayan Norte		5	0	0	13	
Claveria	10	118	0	0	483	
C5		17	0	0	85	
Taggat Norte		27	0	0	145	
Union		1	0	0	4	
Centro 1		3	0	0	10	
Centro 5		22	0	0	52	
Culao		8	0	0	20	
D. Leano		11	0	0	50	
Diballo		20	0	0	100	
Lablabilig		3	0	0	10	
Taggat Sur		6	0	0	7	
Sta. Teresita	3	7	0	0	27	
Luga		1	0	0	3	
Masi		3	0	0	14	
Simpatuyo		3	0	0	10	
Sta Praxedes	3	14	0	0	40	
San Juan		3	0	0	11	
Centro 2		2	0	0	6	
San Miguel		9	0	0	23	
Gonzaga	2	12	0	0	39	
Smart		10	0	0	32	
Sta. Cruz		2	0	0	7	
Abulug	1	109	0	0	278	
Centro Purok 7		109	0	0	278	
Allacapan	3	6	0	0	23	
Binubongan		2	0	0	8	
Centro East		3	0	0	10	
Centro West		1	0	0	5	
Aparri	7	35	0	0	118	
Maura		6	0	0	22	

REGION PROVINCE CITY /MUNICIPALITY BARANGAY		FAMILIES	MALE	FEMALE	TOTAL	REMARKS
Gaddang		10	0	0	44	
Centro 7		1	0	0	4	
Centro 10		2	0	0	9	
Centro 1		2	0	0	5	
Centro 2		1	0	0	3	
Centro 6		13	0	0	31	
Pamplona	6	103	0	0	359	
Casitan		8	0	0	31	
Centro		4	0	0	21	
Curva		64	0	0	219	
Nagattatan		13	0	0	48	
San Juan		1	0	0	2	
Capalalian		13	0	0	38	

ASSISTANCE PROVIDED as of (October 19, 2022 08:00)

REGION PROVINCE CITY /MUNICIPALITY BARANGAY		SOURCE	QUANTITY	UNIT	TYPE	PARTICULARS	COST(PHP)
GRAND TOTAL	46						15,347,070.7
REGION 1	9						2,277,722
ILOCOS NORTE	7						2,276,664
Laoag	1						25,500
		LGU			Not Specified		25,500
Pagudpud	1						13,500
		LGU			Not Specified		13,500
Pinili	1						38,760
		LGU			Not Specified		38,760
Solsona	1						600
		LGU			Not Specified		600
Bacarra	1						295,204
		LGU			Not Specified		295,204
Dingras	1						1,000
		LGU			Not Specified		1,000

REGION PROVINCE CITY /MUNICIPALITY BARANGAY		SOURCE	QUANTITY	UNIT	TYPE	PARTICULARS	COST(PHP)
Vintar	1						1,902,100
		LGU			Not Specified		1,902,100
ILOCOS SUR	1						500
San Esteban	1						500
		LGU			Not Specified		500
PANGASINAN	1						558
Sison	1						558
		LGU			Not Specified		558
REGION 2	25						11,433,087
CAGAYAN	25						11,433,087
Camalaniugan	3						1,241,393
		DSWD	126	kit	Hygiene kit		333,011
		DSWD	240		Not specified		2,160
		DSWD	1409	pack	Family Food Pack		906,222
Gonzaga	1						53,760
		DSWD	105	pack	Family Food Pack		53,760
Santa Ana	3						1,133,110
		DSWD	1055	pack	Family Food Pack		559,610
		DSWD	200	kit	Hygiene kit		299,500
		DSWD	200	kit	Sleeping Kit		274,000
Ballesteros	2						1,747,415
		DSWD	2045	pack	Family Food Pack		1,379,040
		DSWD	250	kit	Hygiene kit		368,375
Calayan	1						28,160
		DSWD	55	pack	Family Food Pack		28,160
Pamplona	4						1,213,884
		DSWD	1052	pack	Family Food Pack		638,224
		DSWD	200	kit	Hygiene kit		299,500
		DSWD	200	kit	Sleeping Kit		274,000
		DSWD	240		Not specified		2,160
Alcala	1						518,883
		DSWD	771	pack	Family Food Pack		518,883
Aparri	1						1,222,200
		DSWD	2000	pack	Family Food Pack		1,222,200
Baggao	1						145,078

REGION PROVINCE CITY /MUNICIPALITY BARANGAY		SOURCE	QUANTITY	UNIT	TYPE	PARTICULARS	COST(PHP)
		DSWD	289	pack	Family Food Pack		145,078
Buguey	1						89,600
		DSWD	175	pack	Family Food Pack		89,600
Lal-lo	1						180,736
		DSWD	353	pack	Family Food Pack		180,736
Santa Teresita	1						783,768
		DSWD	1156	pack	Family Food Pack		783,768
Abulug	1						595,000
		DSWD	1000	pack	Family Food Pack		595,000
Allacapan	1						1,002,300
		DSWD	771	pack	Family Food Pack		1,002,300
Claveria	1						678,000
		DSWD	1000	pack	Family Food Pack		678,000
Sanchez-Mira	1						595,000
		DSWD	1000	pack	Family Food Pack		595,000
Santa Praxedes	1						204,800
		DSWD	400	pack	Family Food Pack		204,800
CAR	12						1,636,261.7
APAYAO	8						719,726
Calanasan	2						351,396
		DSWD	387		Family Food Pack		262,386
		LGU			Relief Assistance		89,010
Flora	2						127,464
		DSWD	151		Family Food Pack		102,378
		LGU			Relief Assistance		25,086
Luna	2						187,982
		LGU			Relief Assistance		46,280
		DSWD	209		Family Food Pack		141,702
Pudtol	1						678
		DSWD	1		Family Food Pack		678
Santa Marcela	1						52,206
		DSWD	77		Family Food Pack		52,206
BENGUET	4						916,535.7
Baguio	1						6,500
		LGU			Relief Assistance		6,500

REGION PROVINCE CITY /MUNICIPALITY BARANGAY		SOURCE	QUANTITY	UNIT	TYPE	PARTICULARS	COST(PHP)
La Trinidad	3						910,035.7
		DSWD	1212			Family Food Pack	885,035.7
		DSWD	1			Assistance to Individuals in Crisis Situation - Totally	10,000
		DSWD	3			Assistance to Individuals in Crisis Situation - Partially	15,000