

PRE-EMPTIVE EVACUATION



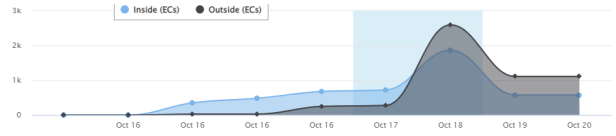
AFFECTED POPULATION



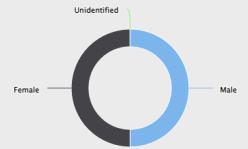

STATUS OF EVACUATION



DISPLACEMENT TREND



CASUALTIES



BREAKDOWN OF CASUALTIES PER SEX AND AGE GROUP



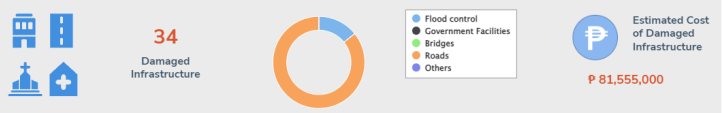
RELATED INCIDENTS




DAMAGED HOUSES



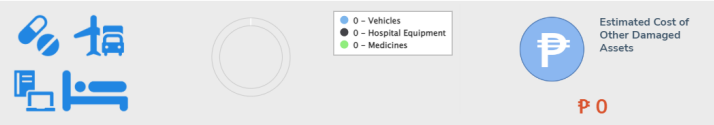
DAMAGE TO INFRASTRUCTURE



DAMAGE TO AGRICULTURE



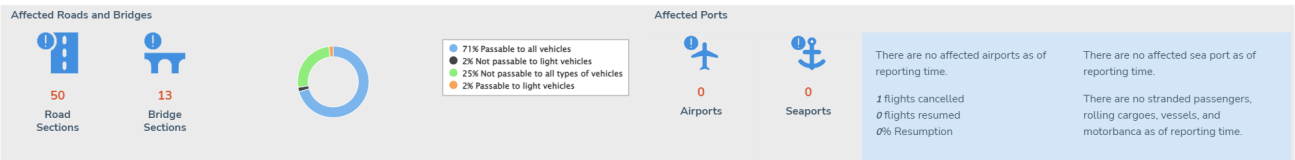
OTHER DAMAGED ASSETS



STATE OF CALAMITY



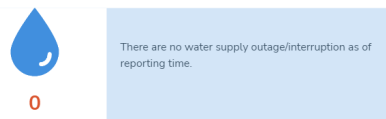
STATUS OF LIFELINES



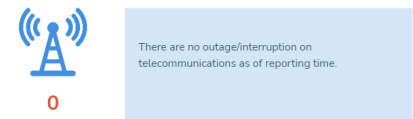
Power



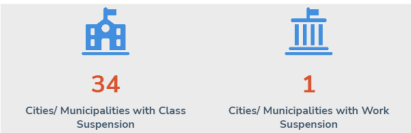
Water Supply



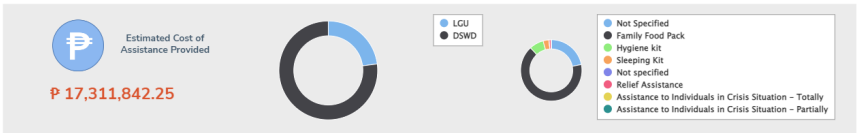
Communication Lines



SUSPENSION OF CLASS AND WORK



ASSISTANCE PROVIDED





REPUBLIC OF THE PHILIPPINES
NATIONAL DISASTER RISK REDUCTION AND MANAGEMENT COUNCIL

National Disaster Risk Reduction and Management Center, Camp Aguinaldo, Quezon City, Philippines

Situational Report for TC NENENG (2022)

SitRep No. 8 for TY NENENG (2022)

October 20, 2022 08:00 am

13 October 2022

At 5:00 PM, the Tropical Depression east of Extreme Northern Luzon entered the Philippine Area of Responsibility and was named "NENENG".

At 10:00 PM, the center of Tropical Depression "NENENG" was estimated based on all available data at 1,085 km East of Extreme Northern Luzon.

14 October 2022

At 5:00 AM, "NENENG" continues to maintain its strength while moving west-northwestward with maximum sustained winds of 55 km/h near the center, gustiness of up to 70 km/h, and a central pressure of 1,000 hPa.

At 11:00 AM, Tropical Depression "NENENG" slightly weakens while it accelerates west southwestward with maximum sustained winds of 45 km/h near the center, gustiness of up to 55 km/h, and a central pressure of 1000 hPa.

At 5:00 PM, "NENENG" slightly intensifies as it decelerates west-southwestward over the Philippine sea.

At 11:00 PM, "NENENG" maintains its strength while moving west-southwestward with maximum sustained winds of 55 km/h near the center, gustiness of up to 70 km/h, and a central pressure of 998 hPa.

TCWS No. 1 was raised over Batanes, Cagayan including the Babuyan Islands, the eastern portion of Apayao, and the northern portion of Isabela and Ilocos Norte.

15 October 2022

At 5:00 AM, "NENENG" continues to move West Southwestward over the Philippine Sea with maximum sustained winds of 55 km/h near the center, gustiness of up to 70 km/h, and a central pressure of 998 hPa

TCWS No. 1 was raised over Batanes, Cagayan including the Babuyan Islands, the northern and eastern portion of Apayao, and the northern portion of Isabela and Ilocos Norte.

At 11:00 AM, "NENENG" is now moving west-northwestward over the Philippine Sea.

TCWS No. 1 was raised over Batanes, Cagayan including the Babuyan Islands, the northern portion of Isabela, Apayao, the northern portion of Abra, and Ilocos Norte.

At 5:00 PM, "NENENG" intensifies into a Tropical Storm (TS) while it accelerates westward over the Philippine Sea east of extreme Northern Luzon with maximum sustained winds of 65 km/h near the center, gustiness of up to 80 km/h, and a central pressure of 996 hPa. The center of Tropical Storm "NENENG" was estimated based on all available data at 255 km East Southeast of Calayan, Cagayan, or 230 km East of Aparri, Cagayan.

TCWS No. 2 was raised over Batanes, Cagayan including Babuyan Islands, Apayao, the northern portion of Abra, and Ilocos Norte while TCWS No. 1 was raised over the northern portion of Isabela, Kalinga, the rest of Abra, the northern portion of Mountain Province and the northern portion of Ilocos Sur.

At 8:00 PM, TS "NENENG" further intensifies while moving Westward towards the Babuyan Islands-Batanes area with

maximum sustained winds of 65 km/h near the center and gustiness of up to 80 km/h.

At 11:00 PM, "NENENG" maintains strength as it threatens the Batanes-Babuyan Islands Area with Maximum sustained winds of 75 km/h near the center, gustiness of up to 90 km/h, and a central pressure of 994 hPa.

TCWS No. 2 was raised over Batanes, Cagayan including Babuyan Islands, Apayao, the northern portion of Abra, and Ilocos Norte while TCWS No. 1 was raised over the northern and central portions of Isabela, Kalinga, the rest of Abra, Mountain Province, the northern portion of Ifugao, and the northern and central portions of Ilocos Sur.

16 October 2022

At 2:00 AM, Tropical Storm "NENENG" further intensifies and is about to pass very close or over the Babuyan Islands with maximum sustained winds of 85 km/h near the center and gustiness of up to 105 km/h

TCWS No. 2 is still raised over Batanes, Cagayan including Babuyan Islands, Apayao, the northern portion of Abra, and Ilocos Norte while TCWS No. 1 is still raised over The northern and central portions of Isabela, Kalinga, the rest of Abra, Mountain Province, the northern portion of Ifugao, and the northern and central portions of Ilocos Sur

At 3:50 AM, NENENG made landfall over Calayan Island, Cagayan after intensifying into a Severe Tropical Storm (STS). It has maximum sustained winds of 95 km/h near the center and gustiness of up to 115 km/h.

TCWS No. 3 is raised over the southern portion of Batanes and Babuyan Islands.

TCWS No. 2 is raised over the rest of Batanes, the rest of Cagayan, Apayao, the northern portion of Abra, and Ilocos Norte.

TCWS No. 1 is raised over the northern and central portions of Isabela, Kalinga, the rest of Abra, Mountain Province, the northern portion of Ifugao, and the northern and central portions of Ilocos Sur.

At 11:00 AM, "NENENG" further intensifies as it moves westward away from the Babuyan Islands.

TCWS No. 3 remains hoisted over the southern portion of Batanes (Basco, Mahatao, Uyugan, Ivana, Sabtang) and Babuyan Islands.

TCWS No. 2 over the rest of Batanes, the rest of Cagayan, Apayao, the northern portion of Abra (Tineg, Lacub, Lagayan), and Ilocos Norte.

TCWS No. 1 over the northern and central portions of Isabela, Kalinga, the rest of Abra, Mountain Province, the northern portion of Ifugao, and the northern and central portions of Ilocos Sur.

At 11:00 AM, "NENENG" intensifies into a Typhoon after it has undergone Extreme Rapid Intensification with maximum sustained winds of 120 km/h near the center and gustiness of up to 150 km/h

TCWS No. 3 over the western portion of Babuyan Islands (Panuitan Is., Calayan Is., Dalupiri Is.)

TCWS No. 2 over Batanes, the northwestern portion of Cagayan (Santa Praxedes, Claveria, Sanchez-Mira, Pamplona, Abulug, Ballesteros), the northwestern portion of Apayao (Calanasan, Luna, Santa Marcela), and Ilocos Norte

TCWS No. 1 over Kalinga, Abra, the northern and central portions of Ilocos Sur (Gregorio del Pilar, Magsingal, San Esteban, Banayoyo, Burgos, City of Candon, Santa Lucia, Santiago, San Vicente, Santa Catalina, Lidlidda, Nagbukel, Sinit, San Ildefonso, Galimuyod, City of Vigan, San Emilio, Cabugao, Caoayan, San Juan, Santa, Bantay, Santo Domingo, Santa Maria, Narvacan, Salcedo, Santa Cruz), the rest of Apayao, and the rest of Cagayan

At 5:00 PM, Typhoon "NENENG" maintains its strength while moving West Northwestward over the West Philippine Sea.

TCWS No. 3 is now lifted.

Meanwhile, TCWS No. 2 is raised over Batanes, the Western portion of Babuyan Islands (Dalupiri Is., Calayan Is., Panuitan Is., and Babuyan Is.), and the Northwestern portion of Ilocos Norte (Bangui, Burgos, Pagudpud, Pasuquin, and Bacarra).

TCWS No. 1 is raised over The Western portion of Cagayan (Allacapan, Aparri, Ballesteros, Abulug, Sanchez-Mira, Pamplona, Claveria, Santa Praxedes, Rizal, Lasam), Apayao, the northern portion of Abra (San Juan, Tayum, Langiden, Lagangilang, Danglas, La Paz, Dolores, Lacub, Tineg, Lagayan, Bangued), the rest of Ilocos Norte, and the northern portion of Ilocos Sur (Magsingal, San Vicente, Santa Catalina, Sinit, San Ildefonso, City of Vigan, Cabugao, Caoayan, San Juan, Bantay, Santo Domingo).

At 8:00 PM, the center of the eye of Typhoon "NENENG" exited the PAR.

RELATED INCIDENTS

The following incidents were reported in some areas of Region 1, Region 2, CAR.

REGION	Flooded Areas			Landslide (Rain-Induced)
	Flooded	Subsided	Receding	
Total	16	117	27	1
Region 2	16	117	27	1

AFFECTED POPULATION

A total of 51,870 families or 181,185 persons were affected. Of which, 163 families or 578 persons were served inside 12 ECs and 308 families or 1,111 persons were served outside ECs:

Affected Regions	AFFECTED			INSIDE ECs			OUTSIDE ECs	
	Brgy	Families	Persons	No. of ECs	Families	Persons	Families	Persons
TOTAL	488	51,870	181,185	12	163	578	308	1,111
Region 1	178	7,545	27,367	0	0	0	1	6
Region 2	274	42,350	147,664	11	162	573	307	1,105
CAR	36	1,975	6,154	1	1	5	0	0

CASUALTIES

A total of 0 dead, 2 injured, and 0 missing persons were reported:

REGION	CONFIRMED			FOR VALIDATION			TOTAL REPORTED		
	dead	injured	missing	dead	injured	missing	dead	injured	missing
TOTAL	0	0	0	0	2	0	0	2	0
Region 1	0	0	0	0	2	0	0	2	0

ROADS AND BRIDGES

A total of 50 road sections and 13 bridges were affected. Below is the current status of affected road sections and bridges:

	NOT PASSABLE		PASSABLE (previously reported as not passable and/or one lane passable)	
	ROADS	BRIDGES	ROADS	BRIDGES
GRAND TOTAL	7	7	43	6
Region 1	5	3	6	0
Region 2	2	4	22	6
CAR	0	0	15	0

POWER

A total of 30 cities/municipalities were affected. Below is the current status of power supply:

REGION	NO. OF CITIES/ MUNICIPALITIES	
	INTERRUPTED	RESTORED
GRAND TOTAL	13	17
Region 1	13	5
Region 2	0	12

STATUS OF FLIGHTS

A total of 1 domestic flights and 0 international flights were cancelled. Below is the current status of flights:

REGION	NO. OF CITIES/ MUNICIPALITIES

	CANCELLED		RESUMED	
	DOMESTIC	INTERNATIONAL	DOMESTIC	INTERNATIONAL
GRAND TOTAL	1	0	0	0
Region 1	1	0	0	0
Region 2	0	0	0	0
CAR	0	0	0	0

DAMAGED HOUSES

A total of 279 damaged houses are reported in Region 1, Region 2, CAR.

REGION	PARTIALLY	TOTALLY	TOTAL	AMOUNT (PHP)
GRAND TOTAL	220	59	279	0
Region 1	150	9	159	0
Region 2	61	49	110	0
CAR	9	1	10	0

DAMAGE TO AGRICULTURE (2)

Department of Agriculture

REGION	NO. OF FARMERS/ FISHERFOLK AFFECTED	AFFECTED CROP AREA (HA)			NUMBER OF DAMAGED INFRASTRUCTURE, MACHINERIES, EQUIPMENT			PRODUCTION LOSS IN VOLUME (MT)	PRODUCTION LOSS / COST OF DAMAGE IN VALUE (PHP)
		WITH NO CHANCE OF RECOVERY (TOTALLY DAMAGED)	WITH CHANCE OF RECOVERY (PARTIALLY DAMAGED)	TOTAL	TOTALLY DAMAGED	PARTIALLY DAMAGED	TOTAL		
GRAND TOTAL	14,578	1,424.2	17,743.09	19,167.29	0	0	0	27,641.21	366,058,240.16
Region 1	1,124	0	503.57	503.57	0	0	0	2,303.1	7,687,525.38
Region 2	13,273	1,401.7	17,111.27	18,512.97	0	0	0	25,109.08	354,449,524.78
CAR	181	22.5	128.25	150.75	0	0	0	229.03	3,921,190

National Irrigation Administration

REGION	NUMBER OF DAMAGED INFRASTRUCTURE		TOTAL	COST OF DAMAGE
	TOTALLY DAMAGED	PARTIALLY DAMAGED		
GRAND TOTAL	0	0	0	0

DAMAGE TO INFRASTRUCTURE

The estimated cost of damage to infrastructure amounting to Php 81,555,000 was reported in Region 1, Region 2, CAR.

REGION	NUMBER OF DAMAGED INFRASTRUCTURE	COST OF DAMAGE (PHP)
GRAND TOTAL	34	81,555,000
Region 1	9	49,800,000
Region 2	16	9,100,000
CAR	9	22,655,000

SUSPENSION OF CLASSES AND WORK

Classes and work were suspended in the following regions:

REGION	No of cities/municipalities	
	CLASSES	WORK
GRAND TOTAL	34	1
Region 1	24	0
Region 2	8	1
CAR	2	0

DECLARATION OF STATE OF CALAMITY

A total of 3 cities/municipalities were declared under the State of Calamity. Below is the number of SOCs issued:

REGION	NO. OF SOCs ISSUED			
	REGIONAL	PROVINCIAL	CITY/ MUNICIPALITY	BARANGAY
GRAND TOTAL	0	0	3	0
Region 1	0	0	0	0
Region 2	0	0	3	0
CAR	0	0	0	0

PRE-EMPTIVE EVACUATION

A total of 1,183 families or 3,759 persons were pre-emptively evacuated:

REGION	No of Families	No. of Persons
GRAND TOTAL	1,183	3,759
Region 1	26	108
Region 2	1,157	3,651

ASSISTANCE PROVIDED

The following assistance were provided to Region 1, Region 2, CAR.

	QTY	UNIT	AMOUNT (PHP)
GRAND TOTAL	18,966	0	17,311,842.25
Not Specified	0	0	3,801,071
Family Food Pack	17,306	0	11,466,189.25
Hygiene kit	776	0	1,300,386
Sleeping Kit	400	0	548,000
Not specified	480	0	4,320
Relief Assistance	0	0	166,876
Assistance to Individuals in Crisis Situation - Totally	1	0	10,000
Assistance to Individuals in Crisis Situation - Partially	3	0	15,000

RELATED INCIDENTS as of (October 20, 2022 08:00)

REGION PROVINCE CITY/ MUNICIPALITY BARANGAY		TYPE OF INCIDENT	DATE OF OCCURENCE	TIME OF OCCURENCE	DESCRIPTION	ACTIONS TAKEN	REMARKS	STATUS (for flooded areas)
GRAND TOTAL	161							
REGION 2	161							
CAGAYAN	161							
Aparri	31							
Minanga		Flooded Areas	15 October 2022	03:40 pm	ankle level		Subsided as of 18 October 2022	Subsided
Paddaya-Zimay		Flooded Areas	15 October 2022	06:00 pm	Below knee level			Flooded
Toran		Flooded Areas	15 October 2022	08:50 pm	Below knee level		Subsided as of 18 October 2022	Subsided
Gaddang		Flooded Areas	15 October 2022	07:30 pm	Above knee level			Flooded
Centro 10		Flooded Areas	15 October 2022				Subsided as of 18 October 2022	Subsided
Binalan		Flooded Areas	16 October 2022		ankle level		Subsided as of 18 October 2022	Subsided
Bulala Norte		Flooded Areas	16 October 2022		Below knee level		Subsided as of 18 October 2022	Subsided
Centro 1		Flooded Areas	16 October 2022		Ankle level		Subsided as of 18 October 2022	Subsided
Centro 2		Flooded Areas	16 October 2022		Ankle level		Subsided as of 18 October 2022	Subsided
Centro 6		Flooded Areas	16 October 2022		Ankle level		Subsided as of 18 October 2022	Subsided
Centro 7		Flooded Areas	16 October 2022		Ankle level		Subsided as of 18 October 2022	Subsided
Maura		Flooded Areas	16 October 2022		Ankle level		Subsided as of 18 October 2022	Subsided
Navagan		Flooded Areas	16 October 2022		Knee level		Subsided as of 18 October 2022	Subsided
Bangag		Flooded Areas	16 October 2022		Above ankle		Subsided as of 18 October 2022	Subsided
Bisagu		Flooded Areas	16 October 2022		Knee level		Subsided as of 18 October 2022	Subsided
Bulala Norte		Flooded Areas	16 October 2022		Above ankle		Subsided as of 18 October 2022	Subsided
Centro 3		Flooded Areas	16 October 2022		Ankle level		Subsided as of 18 October 2022	Subsided
Centro 8		Flooded Areas	16 October 2022		Ankle level		Subsided as of 18 October 2022	Subsided

REGION PROVINCE CITY/ MUNICIPALITY BARANGAY		TYPE OF INCIDENT	DATE OF OCCURENCE	TIME OF OCCURENCE	DESCRIPTION	ACTIONS TAKEN	REMARKS	STATUS (for flooded areas)
Centro 9		Flooded Areas	16 October 2022		Above ankle		Subsided as of 18 October 2022	Subsided
Centro 11		Flooded Areas	16 October 2022		Ankle level		Subsided as of 18 October 2022	Subsided
Centro 12		Flooded Areas	16 October 2022		Ankle level		Subsided as of 18 October 2022	Subsided
Dodan		Flooded Areas	15 October 2022		Above the Knee			Flooded
Linao		Flooded Areas	15 October 2022		Below knee level		subsided 4:00 PM 16 October 2022	Subsided
Mabanguc		Flooded Areas	16 October 2022		Knee Level		Subsided as of 18 October 2022	Subsided
Macanaya		Flooded Areas	16 October 2022		Above ankle		Subsided as of 18 October 2022	Subsided
Paruddun Norte		Flooded Areas	16 October 2022		Above ankle		subsided as of 2:00 PM 16 October 2022	Subsided
San Antonio		Flooded Areas	16 October 2022		Below knee level		Subsided as of 18 October 2022	Subsided
Paruddun Sur		Flooded Areas	16 October 2022		Below knee level		Subsided as of 18 October 2022	Subsided
Sanja		Flooded Areas	16 October 2022		Knee level		Subsided as of 18 October 2022	Subsided
Tallungan		Flooded Areas	16 October 2022		Below knee level		Subsided as of 18 October 2022	Subsided
Zinarag		Flooded Areas	16 October 2022		Knee level		Subsided as of 18 October 2022	Subsided
Claveria	15							
Centro 5		Flooded Areas	15 October 2022		Knee level		subsided as of 5:00PM 16 October 2022	Subsided
Taggat Norte		Flooded Areas	15 October 2022		Knee level		subsided as of 5:00PM 16 October 2022	Subsided
Union		Flooded Areas	15 October 2022		Knee level		subsided as of 5:00PM 16 October 2022	Subsided
Alimoan		Flooded Areas	16 October 2022	11:00 am			subsided as of 5:00PM 16 October 2022	Subsided
Bacsay Catarao		Flooded Areas	16 October 2022	11:00 am			subsided as of 5:00PM 16 October 2022	Subsided
Centro 10		Flooded Areas	16 October 2022	11:00 am			subsided as of 5:00PM 16 October 2022	Subsided
Culao		Flooded Areas	16 October 2022	11:00 am			subsided as of 5:00PM 16 October 2022	Subsided
Dibaliao		Flooded Areas	16 October 2022	11:00 am			subsided as of 5:00PM 16 October 2022	Subsided

REGION PROVINCE CITY/ MUNICIPALITY BARANGAY		TYPE OF INCIDENT	DATE OF OCCURENCE	TIME OF OCCURENCE	DESCRIPTION	ACTIONS TAKEN	REMARKS	STATUS (for flooded areas)
D Leano		Flooded Areas	16 October 2022	11:00 am			subsided as of 5:00PM 16 October 2022	Subsided
Lablabig		Flooded Areas	16 October 2022	11:00 am			subsided as of 5:00PM 16 October 2022	Subsided
Kilkiling		Flooded Areas	16 October 2022	11:00 am			subsided as of 5:00PM 16 October 2022	Subsided
Centro 7		Flooded Areas	16 October 2022	11:00 am			subsided as of 5:00PM 16 October 2022	Subsided
Tabbugan		Flooded Areas	16 October 2022	11:00 am			subsided as of 5:00PM 16 October 2022	Subsided
Taggat Sur		Flooded Areas	16 October 2022	11:00 am			subsided as of 5:00PM 16 October 2022	Subsided
San Isidro		Flooded Areas	16 October 2022	11:00 am			subsided as of 5:00PM 16 October 2022	Subsided
Santa Ana	16							
Parada Batu		Flooded Areas	15 October 2022	11:00 pm	hip level		subsided as of 3:00 AM 17 October 2022	Subsided
Rapuli		Flooded Areas	15 October 2022	11:00 pm	hip level		subsided as of 3:00 AM 17 October 2022	Subsided
Casambalangan		Flooded Areas	15 October 2022	11:00 pm	hip level		subsided as of 3:00 AM 17 October 2022	Subsided
Centro		Flooded Areas	15 October 2022		hip level		subsided as of 3:00 AM 17 October 2022	Subsided
Vicitasion		Flooded Areas	15 October 2022	11:00 pm	hip level		subsided as of 3:00 AM 17 October 2022	Subsided
Tangatan		Flooded Areas	15 October 2022		hip level		receding as of 12NN 16 October 2027	Receding
Palawig		Flooded Areas	15 October 2022		hip level		receding as of 12NN 16 October 2028	Receding
San Vicente		Flooded Areas	15 October 2022		hip level		subsided as of 12NN 16 October 2022	Subsided
Patunungan		Flooded Areas	15 October 2022		hip level		subsided as of 12NN 16 October 2023	Subsided
Marede		Flooded Areas	15 October 2022		hip level		subsided as of 12NN 16 October 2024	Subsided
Diora Zinungan		Flooded Areas	15 October 2022		hip level		subsided as of 12NN 16 October 2025	Subsided
Casagan		Flooded Areas	15 October 2022		hip level		subsided as of 3:00 AM 17 October 2022	Subsided
Santa Cruz		Flooded Areas	15 October 2022		hip level		subsided as of 12NN 16 October 2027	Subsided
Dungeg		Flooded Areas	15 October 2022		hip level		subsided as of 12NN 16 October 2028	Subsided

REGION PROVINCE CITY/ MUNICIPALITY BARANGAY		TYPE OF INCIDENT	DATE OF OCCURENCE	TIME OF OCCURENCE	DESCRIPTION	ACTIONS TAKEN	REMARKS	STATUS (for flooded areas)
Kapanikian		Flooded Areas	15 October 2022		hip level		subsided as of 12NN 16 October 2029	Subsided
Santa Clara		Flooded Areas	15 October 2022		hip level		subsided as of 12NN 16 October 2030	Subsided
Ballesteros	17							
Zitanga		Flooded Areas	15 October 2022	03:30 pm			receding as of 6:00AM 17 October 2022	Receding
Nararagan		Flooded Areas	15 October 2022	03:30 pm			Residential/ receding as of 12NN 16 October 2022	Subsided
Mabuttal East		Flooded Areas	15 October 2022	03:30 pm			Residential/ receding as of 12NN 16 October 2022	Subsided
Mabuttal West		Flooded Areas	15 October 2022	03:30 pm			receding as of 6:00AM 17 October 2022	Receding
Fugu		Flooded Areas	15 October 2022	03:30 pm			Residential - receding as of 12NN 16 October 2022	Receding
San Juan		Flooded Areas	15 October 2022	03:30 pm			Residential - receding as of 6:00AM 17 October 2022	Receding
Cabalan West		Flooded Areas	15 October 2022	03:30 pm			subsided as of 12NN 16 October 2022	Subsided
Cabayu		Flooded Areas	15 October 2022	03:30 pm			Residential - receding as of 6:00AM 17 October 2022	Receding
Palloc		Flooded Areas	15 October 2022	03:30 pm			Residential - receding as of 6:00AM 17 October 2022	Receding
Sta Cruz		Flooded Areas	15 October 2022	03:30 pm			Residential - receding as of 6:00AM 17 October 2022	Receding
Cabaritan West		Flooded Areas	17 October 2022	02:00 pm	6 inches		Receding as of 1:00 PM 18 October 2022	Receding
Cabalan East		Flooded Areas	17 October 2022	02:00 pm	6 inches		Receding as of 1:00 PM 18 October 2022	Receding
Centro East		Flooded Areas	17 October 2022	02:00 pm			Receding as of 1:00 PM 18 October 2022	Receding
Centro West		Flooded Areas	17 October 2022	02:00 pm			Receding as of 1:00 PM 18 October 2022	Receding
Payagan East		Flooded Areas	17 October 2022	02:00 pm			Receding as of 1:00 PM 18 October 2022	Receding
Payagan West		Flooded Areas	17 October 2022	02:00 pm			Receding as of 1:00 PM 18 October 2022	Receding

REGION PROVINCE CITY/ MUNICIPALITY BARANGAY		TYPE OF INCIDENT	DATE OF OCCURENCE	TIME OF OCCURENCE	DESCRIPTION	ACTIONS TAKEN	REMARKS	STATUS (for flooded areas)
San Juan		Flooded Areas	17 October 2022	02:00 pm	3 to 4 ft		Receding as of 1:00 PM 18 October 2022	Receding
Lal-lo	13							
Lalafugan		Flooded Areas	15 October 2022	04:00 pm			Residential / Farmlands	Receding
Alaguia		Flooded Areas	15 October 2022	04:00 pm			Farmlands - receding as of 12 NN 16 October 2022	Receding
Logac		Flooded Areas	15 October 2022	04:00 pm			Farmlands - receding as of 12 NN 16 October 2022	Receding
Tucalana		Flooded Areas	15 October 2022	04:00 pm			Farmlands - receding as of 12 NN 16 October 2022	Receding
Catayuan		Flooded Areas	15 October 2022	04:00 pm			Farmlands - receding as of 12 NN 16 October 2022	Receding
Bagumbayan		Flooded Areas	15 October 2022	04:00 pm			Residential/Farmlands -receding as of 12 NN 16 October	Receding
Santa Maria		Flooded Areas	15 October 2022	04:00 pm			Farmlands - receding as of 12 NN 16 October	Receding
Paranum		Flooded Areas	15 October 2022	04:00 pm			Farmlands	Flooded
Dalaya		Flooded Areas	15 October 2022	04:00 pm			Farmlands	Flooded
Dagupan		Flooded Areas	15 October 2022	04:00 pm			Residential / Farmlands	Flooded
Cullit		Flooded Areas	15 October 2022	04:00 pm			Farmlands	Flooded
Cabayabasan		Flooded Areas	15 October 2022	04:00 pm			Farmlands	Flooded
Malanao		Flooded Areas	16 October 2022	12:00 pm			Residential	Flooded
Baggao	2							
Alba		Flooded Areas	15 October 2022				Residential-Zones 4-7 - subsided as of 12 NN 16 October 2022	Subsided
San Miguel		Flooded Areas	15 October 2022				Residential/Zones 1-4/ subsided as of 12 NN 16 October 2022	Subsided
Santa Teresita	12							
Simpatuyo		Flooded Areas	15 October 2022				Farmlands/ subsided as of 8 AM 17 October 2022	Subsided
Masi		Flooded Areas	15 October 2022				Farmlands/ subsided as of 8 AM 17 October 2022	Subsided

REGION PROVINCE CITY/ MUNICIPALITY BARANGAY		TYPE OF INCIDENT	DATE OF OCCURENCE	TIME OF OCCURENCE	DESCRIPTION	ACTIONS TAKEN	REMARKS	STATUS (for flooded areas)
Luga		Flooded Areas	15 October 2022				Farmlands/ subsided as of 8 AM 17 October 2022	Subsided
Centro West		Flooded Areas	15 October 2022				Farmlands/ subsided as of 8 AM 17 October 2022	Subsided
Alucao		Flooded Areas	15 October 2022				Zone 1/ subsided as of 8 AM 17 October 2022	Subsided
Buyun		Flooded Areas	15 October 2022				Farmlands/receding as of 12 NN 16 October 2022	Receding
Simbaluca		Flooded Areas	15 October 2022				Farmlands/receding as of 12 NN 16 October 2022	Subsided
Aridowen		Flooded Areas	15 October 2022				subsided as of 8 AM 17 October 2022	Subsided
Caniugan		Flooded Areas	15 October 2022				subsided as of 8 AM 17 October 2022	Subsided
Dungeg		Flooded Areas	15 October 2022				subsided as of 8 AM 17 October 2022	Subsided
Mission		Flooded Areas	15 October 2022				subsided as of 8 AM 17 October 2022	Subsided
Villa		Flooded Areas	15 October 2022				subsided as of 8 AM 17 October 2022	Subsided
Sanchez-Mira	13							
Bangan		Flooded Areas	15 October 2022				Farmlands - subsided as of 6:00 AM 17 October 2022	Subsided
Dagueray		Flooded Areas	15 October 2022				Farmlands - subsided as of 6:00 AM 17 October 2022	Subsided
Namuac		Flooded Areas	16 October 2022	11:00 am			Farmlands - subsided as of 6:00 AM 17 October 2022	Subsided
San Andres		Flooded Areas	16 October 2022	11:00 am			Farmlands - subsided as of 6:00 AM 17 October 2022	Subsided
Nagrangtayan		Flooded Areas	16 October 2022	11:00 am			Farmlands - subsided as of 6:00 AM 17 October 2022	Subsided
Tokitok		Flooded Areas	16 October 2022	11:00 am			Farmlands - subsided as of 6:00 AM 17 October 2022	Subsided
Marzan		Flooded Areas	16 October 2022	11:00 am			Farmlands - subsided as of 6:00 AM 17 October 2022	Subsided

REGION PROVINCE CITY/ MUNICIPALITY BARANGAY		TYPE OF INCIDENT	DATE OF OCCURENCE	TIME OF OCCURENCE	DESCRIPTION	ACTIONS TAKEN	REMARKS	STATUS (for flooded areas)
Callungan		Flooded Areas	16 October 2022	11:00 am			Farmlands - subsided as of 6:00 AM 17 October 2022	Subsided
Dammang		Flooded Areas	16 October 2022	11:00 am			Farmlands - subsided as of 6:00 AM 17 October 2022	Subsided
Kittag		Flooded Areas	16 October 2022	11:00 am			Farmlands - subsided as of 6:00 AM 17 October 2022	Subsided
Langagan		Flooded Areas	16 October 2022	11:00 am			Farmlands - subsided as of 6:00 AM 17 October 2022	Subsided
Santor		Flooded Areas	16 October 2022	11:00 am			Farmlands - subsided as of 6:00 AM 17 October 2022	Subsided
Santiago		Flooded Areas	16 October 2022	11:00 am			Farmlands - subsided as of 6:00 AM 17 October 2022	Subsided
Camalaniugan	6							
Tagum		Flooded Areas	15 October 2022				Residential	Flooded
Casili		Flooded Areas	15 October 2022				Residential	Flooded
Luec		Flooded Areas	15 October 2022				Residential	Flooded
Abagao		Flooded Areas	15 October 2022				Residential	Flooded
Minanga		Flooded Areas	15 October 2022				Residential	Flooded
Ziminila		Flooded Areas	15 October 2022				Residential	Flooded
Allacapan	8							
Binubongan		Flooded Areas	16 October 2022	12:00 pm	1.5 feet		subsided as of 6:00 AM 17 October 2022	Subsided
Centro West		Flooded Areas	16 October 2022	12:00 pm	2 feet		subsided as of 6:00 AM 17 October 2022	Subsided
Centro East		Flooded Areas	16 October 2022	12:00 pm	2 feet		subsided as of 6:00 AM 17 October 2022	Subsided
Dagupan Zone 7		Flooded Areas	16 October 2022	12:00 pm	1 feet		subsided as of 6:00 AM 17 October 2022	Subsided
Maluyo		Flooded Areas	16 October 2022	12:00 pm	0.5 feet		subsided as of 6:00 AM 17 October 2022	Subsided
Matucay		Flooded Areas	16 October 2022	12:00 pm	0.5 feet		subsided as of 6:00 AM 17 October 2022	Subsided
Pacac		Flooded Areas	16 October 2022	12:00 pm	0.5 feet		subsided as of 6:00 AM 17 October 2022	Subsided
iringan		Flooded Areas	16 October 2022	12:00 pm			Agricultural Areas	Flooded
Buguey	13							

REGION PROVINCE CITY/ MUNICIPALITY BARANGAY		TYPE OF INCIDENT	DATE OF OCCURENCE	TIME OF OCCURENCE	DESCRIPTION	ACTIONS TAKEN	REMARKS	STATUS (for flooded areas)
Balza		Flooded Areas	16 October 2022	11:00 am			Receding as of 18 October 2022	Receding
Rembella		Flooded Areas	16 October 2022	11:00 am			Receding as of 18 October 2022	Receding
Paddaya Weste		Flooded Areas	16 October 2022	11:00 am			Receding as of 18 October 2022	Receding
Paddaya Este		Flooded Areas	16 October 2022	11:00 am			Subsided as of 18 October 2022	Subsided
San Lorenzo		Flooded Areas	16 October 2022	11:00 am			Residential/ subsided as of 7:00 AM 17 October 2022	Subsided
Calamegatan		Flooded Areas	16 October 2022	11:00 am			Residential/ subsided as of 7:00 AM 17 October 2022	Subsided
Quinawegan		Flooded Areas	16 October 2022	11:00 am			Subsided as of 18 October 2022	Subsided
San Vicente		Flooded Areas	16 October 2022	11:00 am			Subsided as of 18 October 2022	Subsided
Dalaya		Flooded Areas	16 October 2022	11:00 am			Subsided as of 18 October 2022	Subsided
Villa Garci		Flooded Areas	16 October 2022	11:00 am			Subsided as of 18 October 2022	Subsided
Centro		Flooded Areas	16 October 2022	11:00 am			Residential - subsided as of 7:00 AM 17 October 2022	Subsided
Pattao		Flooded Areas	16 October 2022	11:00 am			Residential - subsided as of 7:00 AM 17 October 2022	Subsided
Mala Weste		Flooded Areas	16 October 2022	11:00 am			Residential - subsided as of 7:00 AM 17 October 2022	Subsided
Santa Praxedes	5							
Centro 1		Flooded Areas	16 October 2022	12:30 pm	ankle level		subsided as of 5:00 AM 17 October 2022	Subsided
Capacuan		Flooded Areas	16 October 2022	12:30 pm	knee level		subsided as of 5:00 AM 17 October 2022	Subsided
San Pedro		Flooded Areas	16 October 2022	12:30 pm	knee level		subsided as of 5:00 AM 17 October 2022	Subsided
Centro 2		Flooded Areas	16 October 2022	12:30 pm	knee level		subsided as of 5:00 AM 17 October 2022	Subsided
Portabaga		Flooded Areas	16 October 2022	12:30 pm	knee level		subsided as of 5:00 AM 17 October 2022	Subsided
Pamplona	10							

REGION PROVINCE CITY/ MUNICIPALITY BARANGAY		TYPE OF INCIDENT	DATE OF OCCURENCE	TIME OF OCCURENCE	DESCRIPTION	ACTIONS TAKEN	REMARKS	STATUS (for flooded areas)
Bagu Sitio Dalayap		Flooded Areas	16 October 2022				Residential - subsided as of 07:00 AM 17 October 2022	Subsided
Curva		Flooded Areas	16 October 2022				Residential - subsided as of 07:00 AM 17 October 2022	Subsided
Capalalian		Flooded Areas	16 October 2022				Residential - subsided as of 07:00 AM 17 October 2022	Subsided
Casitan		Flooded Areas	16 October 2022				Residential - subsided as of 07:00 AM 17 October 2022	Subsided
Centro		Flooded Areas	16 October 2022				Residential - subsided as of 07:00 AM 17 October 2022	Subsided
Nagattatan		Flooded Areas	16 October 2022				Residential - subsided as of 07:00 AM 17 October 2022	Subsided
San Juan		Flooded Areas	16 October 2022				Residential - subsided as of 07:00 AM 17 October 2022	Subsided
Tabba		Flooded Areas	16 October 2022				Residential - subsided as of 07:00 AM 17 October 2022	Subsided
Tupanna		Flooded Areas	16 October 2022				Residential - subsided as of 07:00 AM 17 October 2022	Subsided
Brgy. Centro		Landslide (Rain-Induced)	17 October 2022	11:40 am		Sitio Alitotong (Clearing Operations conducted -Passable)	Small-scale landslide; Conducted clearing operations	

AFFECTED POPULATION as of (October 20, 2022 08:00)

REGION PROVINCE CITY/ MUNICIPALITY BARANGAY		NO. OF AFFECTED			No. of ECs		Inside Evacuation Centers				Outside Evacuation Centers				TOTAL SERVED (CURRENT)			
		Brgys.	Families	Persons	CUM	NOW	Families		Persons		Families		Persons		Families		Persons	
							CUM	NOW	CUM	NOW	CUM	NOW	CUM	NOW	CUM	NOW	CUM	NOW
GRAND TOTAL	49	488	51,870	181,185	109	12	1,124	163	3,547	578	1,309	308	4,365	1,111	2,433	471	7,912	1,689
REGION 1	21	178	7,545	27,367	10	0	62	0	276	0	24	1	74	6	86	1	350	6
ILOCOS NORTE	18	175	7,542	27,351	10	0	62	0	276	0	24	1	74	6	86	1	350	6
Adams	1	1	1,000	2,391	0	0	0	0	0	0	0	0	0	0	0	0	0	0

REGION PROVINCE CITY/ MUNICIPALITY BARANGAY		NO. OF AFFECTED			No. of ECs		Inside Evacuation Centers				Outside Evacuation Centers				TOTAL SERVED (CURRENT)			
		Brgys.	Families	Persons	CUM	NOW	Families		Persons		Families		Persons		Families		Persons	
							CUM	NOW	CUM	NOW	CUM	NOW	CUM	NOW	CUM	NOW	CUM	NOW
							(Inside + Outside)											
		1	1,000	2,391	0	0	0	0	0	0	0	0	0	0	0	0	0	0
Bacarra	1	19	686	3,095	0	0	0	0	0	0	0	0	0	0	0	0	0	0
		19	686	3,095	0	0	0	0	0	0	0	0	0	0	0	0	0	0
Bangui	1	4	202	582	1	0	7	0	32	0	0	0	0	0	7	0	32	0
		4	202	582	1	0	7	0	32	0	0	0	0	0	7	0	32	0
Burgos	1	8	31	121	0	0	0	0	0	0	0	0	0	0	0	0	0	0
		8	31	121	0	0	0	0	0	0	0	0	0	0	0	0	0	0
Batac	1	22	1,067	3,395	0	0	0	0	0	0	0	0	0	0	0	0	0	0
		22	1,067	3,395	0	0	0	0	0	0	0	0	0	0	0	0	0	0
Currimeo	1	5	42	155	0	0	0	0	0	0	0	0	0	0	0	0	0	0
		5	42	155	0	0	0	0	0	0	0	0	0	0	0	0	0	0
Dingras	1	2	2	10	0	0	0	0	0	0	1	1	6	6	1	1	6	6
		2	2	10	0	0	0	0	0	0	1	1	6	6	1	1	6	6
Laoag	1	19	207	803	4	0	23	0	89	0	21	0	57	0	44	0	146	0
		19	207	803	4	0	23	0	89	0	21	0	57	0	44	0	146	0
Marcos	1	5	10	47	0	0	0	0	0	0	0	0	0	0	0	0	0	0
		5	10	47	0	0	0	0	0	0	0	0	0	0	0	0	0	0
Pagudpud	1	15	1,004	3,278	4	0	28	0	130	0	0	0	0	0	28	0	130	0
		15	1,004	3,278	4	0	28	0	130	0	0	0	0	0	28	0	130	0
Paoay	1	15	252	870	0	0	0	0	0	0	0	0	0	0	0	0	0	0
		15	252	870	0	0	0	0	0	0	0	0	0	0	0	0	0	0
Pasuquin	1	5	75	316	0	0	0	0	0	0	0	0	0	0	0	0	0	0
		5	75	316	0	0	0	0	0	0	0	0	0	0	0	0	0	0
Piddig	1	12	640	3,058	1	0	4	0	25	0	2	0	11	0	6	0	36	0
		12	640	3,058	1	0	4	0	25	0	2	0	11	0	6	0	36	0
Pinili	1	3	43	146	0	0	0	0	0	0	0	0	0	0	0	0	0	0
		3	43	146	0	0	0	0	0	0	0	0	0	0	0	0	0	0
San Nicolas	1	14	113	425	0	0	0	0	0	0	0	0	0	0	0	0	0	0
		14	113	425	0	0	0	0	0	0	0	0	0	0	0	0	0	0
Sarrat	1	5	120	442	0	0	0	0	0	0	0	0	0	0	0	0	0	0
		5	120	442	0	0	0	0	0	0	0	0	0	0	0	0	0	0
Solsona	1	3	12	40	0	0	0	0	0	0	0	0	0	0	0	0	0	0

REGION PROVINCE CITY/ MUNICIPALITY BARANGAY		NO. OF AFFECTED			No. of ECs		Inside Evacuation Centers				Outside Evacuation Centers				TOTAL SERVED (CURRENT)				
		Brgys.	Families	Persons	CUM	NOW	Families		Persons		Families		Persons		Families		Persons		
							CUM	NOW	CUM	NOW	CUM	NOW	CUM	NOW	CUM	NOW	CUM	NOW	
							(Inside + Outside)		Families		Persons		Families		Persons		Families		Persons
		3	12	40	0	0	0	0	0	0	0	0	0	0	0	0	0	0	0
Vintar	1	18	2,036	8,177	0	0	0	0	0	0	0	0	0	0	0	0	0	0	0
		18	2,036	8,177	0	0	0	0	0	0	0	0	0	0	0	0	0	0	0
ILOCOS SUR	2	2	2	11	0	0	0	0	0	0	0	0	0	0	0	0	0	0	0
San Esteban	1	1	1	7	0	0	0	0	0	0	0	0	0	0	0	0	0	0	0
		1	1	7	0	0	0	0	0	0	0	0	0	0	0	0	0	0	0
San Juan (Lapog)	1	1	1	4	0	0	0	0	0	0	0	0	0	0	0	0	0	0	0
		1	1	4	0	0	0	0	0	0	0	0	0	0	0	0	0	0	0
PANGASINAN	1	1	1	5	0	0	0	0	0	0	0	0	0	0	0	0	0	0	0
Sison	1	1	1	5	0	0	0	0	0	0	0	0	0	0	0	0	0	0	0
		1	1	5	0	0	0	0	0	0	0	0	0	0	0	0	0	0	0
REGION 2	18	274	42,350	147,664	94	11	1,039	162	3,158	573	1,245	307	4,148	1,105	2,284	469	7,306	1,678	
CAGAYAN	18	274	42,350	147,664	94	11	1,039	162	3,158	573	1,245	307	4,148	1,105	2,284	469	7,306	1,678	
Aparri	1	35	15,073	52,803	10	1	84	13	287	48	344	140	1,222	419	428	153	1,509	467	
		35	15,073	52,803	10	1	84	13	287	48	344	140	1,222	419	428	153	1,509	467	
Baggao	1	6	397	1,053	3	0	102	0	253	0	180	0	434	0	282	0	687	0	
		6	397	1,053	3	0	102	0	253	0	180	0	434	0	282	0	687	0	
Buguey	1	26	2,874	10,136	2	2	31	31	100	100	9	0	35	0	40	31	135	100	
		26	2,874	10,136	2	2	31	31	100	100	9	0	35	0	40	31	135	100	
Camalaniugan	1	19	950	3,720	9	5	97	74	369	285	32	18	102	44	129	92	471	329	
		19	950	3,720	9	5	97	74	369	285	32	18	102	44	129	92	471	329	
Gattaran	1	6	117	424	5	0	33	0	89	0	1	0	1	0	34	0	90	0	
		6	117	424	5	0	33	0	89	0	1	0	1	0	34	0	90	0	
Gonzaga	1	14	415	1,655	2	0	12	0	39	0	0	0	0	0	12	0	39	0	
		14	415	1,655	2	0	12	0	39	0	0	0	0	0	12	0	39	0	
Lal-lo	1	9	353	1,131	6	0	38	0	116	0	21	0	67	0	59	0	183	0	
		9	353	1,131	6	0	38	0	116	0	21	0	67	0	59	0	183	0	
Santa Ana	1	15	805	3,757	7	0	77	0	281	0	0	0	0	0	77	0	281	0	
		15	805	3,757	7	0	77	0	281	0	0	0	0	0	77	0	281	0	
Santa Teresita	1	10	1,187	3,907	4	0	12	0	46	0	18	0	63	0	30	0	109	0	
		10	1,187	3,907	4	0	12	0	46	0	18	0	63	0	30	0	109	0	
Abulug	1	7	553	1,960	2	0	150	0	363	0	0	0	0	0	150	0	363	0	

REGION PROVINCE CITY/ MUNICIPALITY BARANGAY		NO. OF AFFECTED			No. of ECs		Inside Evacuation Centers				Outside Evacuation Centers				TOTAL SERVED (CURRENT)			
		Brgys.	Families	Persons	CUM	NOW	Families		Persons		Families		Persons		Families		Persons	
							CUM	NOW	CUM	NOW	CUM	NOW	CUM	NOW	CUM	NOW	CUM	NOW
							(Inside + Outside)											
		7	553	1,960	2	0	150	0	363	0	0	0	0	0	150	0	363	0
Allacapan	1	22	2,145	7,945	4	0	21	0	53	0	16	0	49	0	37	0	102	0
		22	2,145	7,945	4	0	21	0	53	0	16	0	49	0	37	0	102	0
Ballesteros	1	17	3,130	10,914	8	1	85	36	280	107	0	0	0	0	85	36	280	107
		17	3,130	10,914	8	1	85	36	280	107	0	0	0	0	85	36	280	107
Calayan	1	12	1,107	3,450	2	0	5	0	21	0	49	0	142	0	54	0	163	0
		12	1,107	3,450	2	0	5	0	21	0	49	0	142	0	54	0	163	0
Claveria	1	34	2,274	8,392	17	2	155	8	458	33	422	149	1,518	642	577	157	1,976	675
		34	2,274	8,392	17	2	155	8	458	33	422	149	1,518	642	577	157	1,976	675
Lasam	1	1	16	46	1	0	16	0	46	0	0	0	0	0	16	0	46	0
		1	16	46	1	0	16	0	46	0	0	0	0	0	16	0	46	0
Pamplona	1	13	1,126	4,390	6	0	86	0	254	0	118	0	406	0	204	0	660	0
		13	1,126	4,390	6	0	86	0	254	0	118	0	406	0	204	0	660	0
Sanchez-Mira	1	18	8,625	28,266	3	0	14	0	40	0	21	0	73	0	35	0	113	0
		18	8,625	28,266	3	0	14	0	40	0	21	0	73	0	35	0	113	0
Santa Praxedes	1	10	1,203	3,715	3	0	21	0	63	0	14	0	36	0	35	0	99	0
		10	1,203	3,715	3	0	21	0	63	0	14	0	36	0	35	0	99	0
CAR	10	36	1,975	6,154	5	1	23	1	113	5	40	0	143	0	63	1	256	5
APAYAO	5	22	951	3,400	3	0	21	0	104	0	22	0	69	0	43	0	173	0
Calanasan	1	2	387	1,224	2	0	20	0	100	0	22	0	69	0	42	0	169	0
		2	387	1,224	2	0	20	0	100	0	22	0	69	0	42	0	169	0
Flora	1	5	188	784	0	0	0	0	0	0	0	0	0	0	0	0	0	0
		5	188	784	0	0	0	0	0	0	0	0	0	0	0	0	0	0
Luna	1	10	298	1,108	0	0	0	0	0	0	0	0	0	0	0	0	0	0
		10	298	1,108	0	0	0	0	0	0	0	0	0	0	0	0	0	0
Pudtol	1	1	1	4	1	0	1	0	4	0	0	0	0	0	1	0	4	0
		1	1	4	1	0	1	0	4	0	0	0	0	0	1	0	4	0
Santa Marcela	1	4	77	280	0	0	0	0	0	0	0	0	0	0	0	0	0	0
		4	77	280	0	0	0	0	0	0	0	0	0	0	0	0	0	0
BENGUET	4	13	1,023	2,748	2	1	2	1	9	5	17	0	68	0	19	1	77	5
Baguio	1	6	17	65	0	0	0	0	0	0	15	0	56	0	15	0	56	0
		6	17	65	0	0	0	0	0	0	15	0	56	0	15	0	56	0

REGION PROVINCE CITY/ MUNICIPALITY BARANGAY		NO. OF AFFECTED			No. of ECs		Inside Evacuation Centers				Outside Evacuation Centers				TOTAL SERVED (CURRENT)				
		Brgys.	Families	Persons	CUM	NOW	Families		Persons		Families		Persons		(Inside + Outside)				
							CUM	NOW	CUM	NOW	CUM	NOW	CUM	NOW	Families	Persons	Families	Persons	
		CUM	NOW	CUM	NOW	CUM	NOW	CUM	NOW	CUM	NOW	CUM	NOW	CUM	NOW	CUM	NOW	CUM	NOW
Ilogon	1	1	1	1	0	0	0	0	0	0	0	0	0	0	0	0	0	0	0
		1	1	1	0	0	0	0	0	0	0	0	0	0	0	0	0	0	0
La Trinidad	1	5	1,004	2,678	1	1	1	1	5	5	2	0	12	0	3	1	17	5	
		5	1,004	2,678	1	1	1	1	5	5	2	0	12	0	3	1	17	5	
Tuba	1	1	1	4	1	0	1	0	4	0	0	0	0	0	1	0	4	0	
		1	1	4	1	0	1	0	4	0	0	0	0	0	1	0	4	0	
MOUNTAIN PROVINCE	1	1	1	6	0	0	0	0	0	0	1	0	6	0	1	0	6	0	
Tadian	1	1	1	6	0	0	0	0	0	0	1	0	6	0	1	0	6	0	
		1	1	6	0	0	0	0	0	0	1	0	6	0	1	0	6	0	

CASUALTIES as of (October 20, 2022 08:00)

PROVINCE CITY /MUNICIPALITY BARANGAY	QTY	SURNAME	FIRST NAME	MIDDLE NAME	AGE	SEX	ADDRESS	CAUSE	REMARKS	SOURCE OF DATA	VALIDATED
---	-----	---------	------------	-------------	-----	-----	---------	-------	---------	-------------------	-----------

ROADS AND BRIDGES as of (October 20, 2022 08:00)

REGION PROVINCE CITY /MUNICIPALITY BARANGAY		TYPE	CLASSIFICATION	ROAD SECTION/BRIDGE	STATUS	DATE REPORTED (passable)	TIME REPORTED (passable)	DATE REPORTED (not passable)	TIME REPORTED (not passable)	REMARKS
GRAND TOTAL	63									
REGION 1	14									
ILOCOS NORTE	6									
Pagudpud	2									
Pancian		Road	National (primary)	Manila North Road K0578+800 Sitio Banquero, Brgy Pancian, Pagudpud, Ilocos Norte	NPATV - NOT PASSABLE ALL TYPES VEHICLES	16 October 2022	10:00 am			previously damaged by other calamities (recurring landslides)

REGION PROVINCE CITY /MUNICIPALITY BARANGAY		TYPE	CLASSIFICATION	ROAD SECTION/BRIDGE	STATUS	DATE REPORTED (passable)	TIME REPORTED (passable)	DATE REPORTED (not passable)	TIME REPORTED (not passable)	REMARKS
Balaoi		Road	City/Municipality		PATV - PASSABLE ALL TYPES VEHICLES	16 October 2022	03:30 pm	16 October 2022	10:00 am	- Not passable due to landslide - Passable as per coordination to LDRRMO Pagudpud
Dumalneg	1									
		Road	City/Municipality	Sisilongen - Basset Road	OLP - ONE LANE PASSABLE			16 October 2022	10:00 am	- One lane passable as per coordination to LGU Dumalneg
Vintar	2									
		Bridge	City/Municipality	Tamdagan Bridge	NPATV - NOT PASSABLE ALL TYPES VEHICLES			16 October 2022	10:00 am	Strong and heavy wind and rain
Parparoroc		Road	City/Municipality	Surong Valley road	PATV - PASSABLE ALL TYPES VEHICLES	17 October 2022	10:16 am	16 October 2022	11:00 am	Passable as per coordination to LGU Vintar
Adams	1									
Poblacion 1		Bridge	City/Municipality	Masi Bridge	NPATV - NOT PASSABLE ALL TYPES VEHICLES			16 October 2022	11:00 am	
ILOCOS SUR	8									
Quirino (Angkaki)	1									
Poblacion-Patungcaleo		Road	City/Municipality	Road Section	NPATV - NOT PASSABLE ALL TYPES VEHICLES			16 October 2022	09:30 am	(Spillway) Overflowed Abra River Basin
Sigay	4									
Gregorio Del Pilar - San Emilio		Road	City/Municipality	Road Section	NPATV - NOT PASSABLE ALL TYPES VEHICLES			16 October 2022	11:17 am	The cause of overflowing was due to heavy rain
Sigay-Salcedo		Road	City/Municipality	Road Section	NPATV - NOT PASSABLE ALL TYPES VEHICLES			16 October 2022	06:00 am	Initial Assessment Conducted and clearing
Sigay-Suyo		Road	City/Municipality	Road Section	PATV - PASSABLE ALL TYPES VEHICLES	16 October 2022	04:30 pm	16 October 2022	06:00 am	Initial Assessment Conducted and clearing operations immediately started

REGION PROVINCE CITY /MUNICIPALITY BARANGAY		TYPE	CLASSIFICATION	ROAD SECTION/BRIDGE	STATUS	DATE REPORTED (passable)	TIME REPORTED (passable)	DATE REPORTED (not passable)	TIME REPORTED (not passable)	REMARKS
San Elias (Dagdag River)		Bridge	City/Municipality	Bridge	NPATV - NOT PASSABLE ALL TYPES VEHICLES			16 October 2022	11:17 am	Only a single motorcycle can pass via hanging bridge, The cause of overflowing was due to heavy rain
Santa Maria	1									
Cabaroan, Silag and Pacang		Road	City/Municipality	Road Section	PATV - PASSABLE ALL TYPES VEHICLES	16 October 2022	04:40 pm	16 October 2022	11:00 am	(Spillway) Water level of spillway slightly increased due to debris and slight overflow of Silag river
Suyo	1									
Barangay Man-Atong along Suyo - Cervantes Road		Road	City/Municipality	Road Section	PATV - PASSABLE ALL TYPES VEHICLES	16 October 2022	10:30 am	16 October 2022	08:40 am	- Due to the landslide. - Coordinated to DPWH - Cleared
Burgos	1									
Paduros		Road	Barangay	Barangay Road	NPATV - NOT PASSABLE ALL TYPES VEHICLES			16 October 2022	05:00 am	- Non-passable due to falling rocks - Coordinated with the Punong Barangay - For clearing operation
REGION 2	34									
CAGAYAN	34									
Allacapan	7									
Daan-ili		Road	National (primary)	Bangag-Magapit Road, O693+600-K0693+870	PATV - PASSABLE ALL TYPES VEHICLES	17 October 2022	01:00 pm	16 October 2022	09:00 am	Due to high water level
Bulo		Road	City/Municipality	Bulo-Gagaddangan	PATV - PASSABLE ALL TYPES VEHICLES	17 October 2022	07:00 am	16 October 2022	06:00 am	
Daan ili-pacac		Road	City/Municipality	Daan ili-pacac Municipal Road	PATV - PASSABLE ALL TYPES VEHICLES	17 October 2022	07:00 am	16 October 2022	08:00 am	

REGION PROVINCE CITY /MUNICIPALITY BARANGAY		TYPE	CLASSIFICATION	ROAD SECTION/BRIDGE	STATUS	DATE REPORTED (passable)	TIME REPORTED (passable)	DATE REPORTED (not passable)	TIME REPORTED (not passable)	REMARKS
Binubongan Dalayap		Road	City/Municipality	Binubongan Dalayap Road	PATV - PASSABLE ALL TYPES VEHICLES	17 October 2022		16 October 2022	08:00 am	
Centro West Capanickian Norte		Road	Provincial	Centro West Capanickian Norte Provincial Road	PATV - PASSABLE ALL TYPES VEHICLES	17 October 2022		16 October 2022	08:00 am	
Daan ili-Cataratan		Road	City/Municipality	Daan ili-Cataratan Munisipal road	PATV - PASSABLE ALL TYPES VEHICLES	17 October 2022		16 October 2022	08:00 am	
Capanickian Norte-Capanickian sur		Road	City/Municipality	Macagatao Road	PATV - PASSABLE ALL TYPES VEHICLES	17 October 2022		16 October 2022		
Santa Praxedes	3									
Cadongdongan		Road	National (primary)	Cadongdongan Road Section	OLP - ONE LANE PASSABLE	17 October 2022	04:30 pm	16 October 2022	06:55 am	Due to landslide-On-going clearing operations
San Miguel		Road	National (primary)	Cadcadir Kabugao Road, K600+500-K0600+520 San Miguel, Sta, Praxedes	PATV - PASSABLE ALL TYPES VEHICLES	17 October 2022	12:00 pm	17 October 2022	04:30 pm	Due to Landslide
Capacuan		Bridge	Barangay	Capacuan-Salongsong Bridge	PATV - PASSABLE ALL TYPES VEHICLES	16 October 2022	06:00 pm	16 October 2022	06:30 am	
Claveria	4									
Taggat Sur		Road	National (primary)	Claveria Dibalio Luzon Cagayan Boundary Road, (K0613+(690) - K613 (490) Dibalio, Claveria	PATV - PASSABLE ALL TYPES VEHICLES	16 October 2022	06:00 pm	16 October 2022	10:45 am	Due to high flood water level passable only to High Clearance Vehicles
Centro 7		Road	National (primary)	Manila North Road, K0611+680 Claveria Bridge detour	NPLV - NOT PASSABLE LIGHT VEHICLES			16 October 2022	06:30 am	Washed-out Approach. ongoing-backfilling
San Antonio		Road	Provincial	Bacsay Cat. Road	PATV - PASSABLE ALL TYPES VEHICLES	16 October 2022	04:00 pm	16 October 2022	06:44 am	
Kilkiling		Bridge	City/Municipality	Kilkiling Bridge Approach B, K0605+433, Kilkiling, Claveria, Cagayan	OLP - ONE LANE PASSABLE	16 October 2022	06:30 pm	16 October 2022	11:30 am	Scoured approach, Installed warning signs

REGION PROVINCE CITY /MUNICIPALITY BARANGAY		TYPE	CLASSIFICATION	ROAD SECTION/BRIDGE	STATUS	DATE REPORTED (passable)	TIME REPORTED (passable)	DATE REPORTED (not passable)	TIME REPORTED (not passable)	REMARKS
Santa Ana	5									
		Road	Provincial	Provincial Rd from Palawig to Santa Clara & Patunungan	PATV - PASSABLE ALL TYPES VEHICLES	16 October 2022		16 October 2022	02:00 am	PASSABLE except going to Brgy Patunungan
		Bridge	City/Municipality	Palawig Detour Bridge	PATV - PASSABLE ALL TYPES VEHICLES	16 October 2022	06:00 pm	16 October 2022	02:00 am	
Rapuli (Sitio PuntI)		Road			PATV - PASSABLE ALL TYPES VEHICLES	16 October 2022		16 October 2022		Passable
		Road	Provincial		NPATV - NOT PASSABLE ALL TYPES VEHICLES			16 October 2022		Unpassable / Ongoing clearing operation
San Vicente (Sitio Lubac)		Road	Provincial		PTLV - PASSABLE TO LIGHT VEHICLES	16 October 2022		16 October 2022		Passable
Buguey	3									
Paddaya		Road	Provincial	Paddaya Provincial Road Portion to Paddaya Weste	PATV - PASSABLE ALL TYPES VEHICLES	17 October 2022	07:00 am	16 October 2022	05:40 am	
Balza		Road	Barangay	Balza-Remebella Barangay Road	PATV - PASSABLE ALL TYPES VEHICLES	17 October 2022	07:00 am	16 October 2022	11:20 pm	
M. Antiporda		Road	Barangay	M. Antiporda barangay road	PATV - PASSABLE ALL TYPES VEHICLES	17 October 2022	07:00 am	16 October 2022	05:40 am	
Abulug	1									
Alinunu		Road	Provincial	Alinunu road going Ayaga Lucban Road	PATV - PASSABLE ALL TYPES VEHICLES	16 October 2022		16 October 2022		
Santa Teresita	1									
		Bridge	City/Municipality	Alucao Buyun Bridge	NPATV - NOT PASSABLE ALL TYPES VEHICLES			16 October 2022		Damaged bridge approach
Baggao	3									

REGION PROVINCE CITY /MUNICIPALITY BARANGAY		TYPE	CLASSIFICATION	ROAD SECTION/BRIDGE	STATUS	DATE REPORTED (passable)	TIME REPORTED (passable)	DATE REPORTED (not passable)	TIME REPORTED (not passable)	REMARKS
		Bridge	Barangay	San Isidro-Taytay Overflow Bridge	PATV - PASSABLE ALL TYPES VEHICLES	16 October 2022	03:00 pm	16 October 2022	08:00 am	
C. Versoza		Bridge	Barangay	C. Versoza Overflow Bridge	PATV - PASSABLE ALL TYPES VEHICLES	16 October 2022	03:00 pm	16 October 2022	08:00 am	
Bagunot		Bridge	Barangay	Bagunot Overflow Bridge	PATV - PASSABLE ALL TYPES VEHICLES	17 October 2022	03:00 pm	16 October 2022	08:00 am	
Calayan	3									
Balatubat		Bridge	City/Municipality	Magarabut Bridge	NPATV - NOT PASSABLE ALL TYPES VEHICLES			17 October 2022		Partially Damaged
Manibel		Bridge	City/Municipality	Badol Bridge	NPATV - NOT PASSABLE ALL TYPES VEHICLES			17 October 2022		Totally Damaged
Naguilian		Bridge	City/Municipality	Kapinaan Bridge	NPATV - NOT PASSABLE ALL TYPES VEHICLES			17 October 2022		Totally Damaged
Pamplona	2									
Gattu		Road	Barangay	Access Road	PATV - PASSABLE ALL TYPES VEHICLES	17 October 2022		16 October 2022		
Tupanna		Road	Barangay	Access Road	PATV - PASSABLE ALL TYPES VEHICLES	17 October 2022		16 October 2022		
Gonzaga	1									
San Jose		Road			PATV - PASSABLE ALL TYPES VEHICLES	16 October 2022		15 October 2022		Cleared on October 16, 2022
Peñablanca	1									
Parabba		Road	Provincial		PATV - PASSABLE ALL TYPES VEHICLES	15 October 2022		15 October 2022		Conducted clearing operations
CAR	15									
MOUNTAIN PROVINCE	1									

REGION PROVINCE CITY /MUNICIPALITY BARANGAY		TYPE	CLASSIFICATION	ROAD SECTION/BRIDGE	STATUS	DATE REPORTED (passable)	TIME REPORTED (passable)	DATE REPORTED (not passable)	TIME REPORTED (not passable)	REMARKS
Bontoc	1									
Bontoc Ili		Road	National (primary)	K0387+600, Napu Section, Bontoc Ili, Bontoc, Mt. Province	PATV - PASSABLE ALL TYPES VEHICLES	18 October 2022	10:10 am	17 October 2022	10:44 am	<p>Section was closed to traffic on 16 October 2022 at 3:15 PM but was punched thru and opened to traffic at 4:00 PM</p> <p>Section was once again CLOSED TO TRAFFIC at 10:44 AM.</p> <p>Section is on an open and close situation.</p> <p>Travelers are advised to take extreme precautions when passing the said section</p> <p>Section was opened to traffic on 16 October 2022 at 10:10 AM.</p>
ABRA	2									
Danglas	2									
Nagaparan		Road	National (primary)	K0445+550, Nagaparan, Danglas, Abra	PATV - PASSABLE ALL TYPES VEHICLES	16 October 2022	12:26 pm	16 October 2022	07:00 am	<p>Due to soil collapse</p> <p>Section is in an open and close situation DPWH Payloader is on-site</p>
Nagaparan		Road	National (primary)	K0446+050, Nagaparan, Danglas, Abra	PATV - PASSABLE ALL TYPES VEHICLES	16 October 2022	12:26 pm	16 October 2022	07:00 am	<p>Due to mudflow</p> <p>Section is in an open and close situation DPWH Payloader is on-site</p>
APAYAO	8									
Kabugao	1									

REGION PROVINCE CITY /MUNICIPALITY BARANGAY		TYPE	CLASSIFICATION	ROAD SECTION/BRIDGE	STATUS	DATE REPORTED (passable)	TIME REPORTED (passable)	DATE REPORTED (not passable)	TIME REPORTED (not passable)	REMARKS
Madatag		Road	National (primary)	K0623+600, Madatag, Kabugao, Apayao	OLP - ONE LANE PASSABLE	18 October 2022	07:30 am	17 October 2022	03:40 pm	<p>Section was once again closed to traffic in October 16, 2022 at 7:00 AM but was opened to traffic (one lane passable) at 3:10 PM. Section was once again CLOSED TO TRAFFIC on 17 October 2022 at 3:40 PM. Due to landslide</p> <p>Alternate route: None Unstable slope Section is under contract Preferably for 4x4 vehicle</p> <p>Section was OPENED TO TRAFFIC (ONE LANE PASSABLE) on 18 October 2022 at 7:30 AM. Unstable slope.</p>
Calanasan	7									
		Road	National (primary)	K0690+250 - K0690+215, Naguilian Section, Calanasan, Apayao	PATV - PASSABLE ALL TYPES VEHICLES	16 October 2022	10:45 am	16 October 2022	07:30 am	Due to soil collapse
Parina		Road	National (primary)	K0618+170 - K0618+185, Sadel Section, Parina, Calanasan, Apayao	OLP - ONE LANE PASSABLE	16 October 2022	10:45 am	16 October 2022	07:00 am	Due to soil collapse
Parina		Road	National (primary)	K0618+700 - K0618+710, Sadel Section, Parina, Calanasan, Apayao	OLP - ONE LANE PASSABLE	16 October 2022	10:45 am	16 October 2022	08:10 am	Due to soil collapse
		Road	National (primary)	K0643+905 - K0643+930, Salagunting Section, Calanasan, Apayao	OLP - ONE LANE PASSABLE	16 October 2022	11:15 am			Due to road slip

REGION PROVINCE CITY /MUNICIPALITY BARANGAY		TYPE	CLASSIFICATION	ROAD SECTION/BRIDGE	STATUS	DATE REPORTED (passable)	TIME REPORTED (passable)	DATE REPORTED (not passable)	TIME REPORTED (not passable)	REMARKS
		Road	National (primary)	K0643+930 - K0643+950, Salagunting Section, Calanasan, Apayao	OLP - ONE LANE PASSABLE	16 October 2022	03:30 pm	16 October 2022	11:30 am	Due to soil collapse
Parina		Road	National (primary)	K0609+450 - K0609+480, Bunot Section, Parina, Calanasan, Apayao	OLP - ONE LANE PASSABLE	16 October 2022	03:30 pm	16 October 2022	10:30 am	Due to soil collapse
Parina		Road	National (primary)	K0608+1450 - K0608+1480, Bunot Section, Parina, Calanasan, Apayao	OLP - ONE LANE PASSABLE	16 October 2022	05:15 pm	16 October 2022	04:00 pm	Due to soil collapse
BENGUET	4									
Tuba	2									
Camp 1		Road	National (primary)	K0218+700, Klondykes , Camp 1, Tuba, Benguet	OLP - ONE LANE PASSABLE	16 October 2022	12:30 pm	16 October 2022	10:10 am	Due to mudflow
Twin Peaks		Road	National (primary)	K0219+600, Twin Peaks, Tuba, Benguet	OLP - ONE LANE PASSABLE	16 October 2022	01:26 pm			Due to soil collapse
Baguio	1									
		Road	National (primary)	K0303+110, Baguio City	PATV - PASSABLE ALL TYPES VEHICLES	16 October 2022	01:00 pm			Due to rock fall
Bakun	1									
Gambang		Road	National (primary)	K0349+100 - K0349+150, Gakian Section, Gambang, Bakun, Benguet, Gov. Bado Dangwa National Road	PATV - PASSABLE ALL TYPES VEHICLES	17 October 2022	01:03 pm	16 October 2022	08:00 pm	Section was closed to traffic on October 16, 2022 at 8:00 PM due to soil collapse but was PUNCHED THRU AND OPENED TO TRAFFIC on October 17, 2022 at 1:53 PM.

POWER as of (October 20, 2022 08:00)

REGION PROVINCE CITY /MUNICIPALITY BARANGAY		TYPE	SERVICE PROVIDER	DATE OF INTERRUPTION/ OUTAGE	TIME OF INTERRUPTION/ OUTAGE	DATE RESTORED	TIME RESTORED	REMARKS
GRAND TOTAL	30							
REGION 1	18							
ILOCOS NORTE	13							
San Nicolas	1							
Whole area of Barangay 1 San Francisco Sitio 4 and 5 Barangay 6 San Juan Bautista Sitio 3 of Barangay 7 San Miguel Sitio 1 Manapis, Barangay 16 San Marcos Some parts of Barangay 18 San Pedro Sitio 2 Barangay 20 San Pablo Whole area of Barangay 23 Sta. Cecilia Whole area of Barangay 24 Sta Monica		Interruption		16 October 2022	08:00			
Pagudpud	1							
Municipal-Wide		Interruption		16 October 2022	03:00			
Marcos	1							
Municipal-Wide		Interruption		16 October 2022	03:00			
Nueva Era	1							
Municipal-Wide		Interruption		16 October 2022	04:30			
Bangui	1							
Municipal-Wide		Interruption		16 October 2022				
Pinili	1							
Barbar, Lumbaon- Bicbica , Darat, Puritac, Pugaon and Nagtrigoan		Interruption		16 October 2022	05:00			
Paoay	1							
Whole area and Nagtrigoan		Interruption		16 October 2022	07:00			
Sarrat	1							
South of the river		Interruption		16 October 2022	07:00			
Pasuquin	1							
Some parts		Interruption		16 October 2022				
Piddig	1							
Municipal-Wide		Interruption		16 October 2022	03:45			
Carasi	1							
Municipal-Wide		Interruption		16 October 2022	03:00			
Laoag	1							
Municipal-Wide		Interruption		16 October 2022	03:28			
Dumalneg	1							
Municipal-Wide		Interruption		16 October 2022	11:00			

REGION PROVINCE CITY /MUNICIPALITY BARANGAY		TYPE	SERVICE PROVIDER	DATE OF INTERRUPTION/ OUTAGE	TIME OF INTERRUPTION/ OUTAGE	DATE RESTORED	TIME RESTORED	REMARKS
ILOCOS SUR	5							
San Esteban	1							
Municipal-Wide		Outage		16 October 2022	03:50	16 October 2022	06:00	
San Vicente	1							
Municipal-Wide		Outage		16 October 2022	03:30	16 October 2022	04:05	
Bayubay Sur		Outage		16 October 2022	15:46	16 October 2022	17:15	
Bantaoy		Outage		16 October 2022	15:46	16 October 2022	17:08	
Bayubay Norte		Outage		16 October 2022	15:46	16 October 2022	17:15	
San Sebastian		Outage		16 October 2022	15:46			Some Part of Barangay San Sebastian Not Yet Restored
Pudoc		Outage		16 October 2022	09:00			Some Part of Barangay Pudoc Not Yet Restored
Poblacion		Outage		16 October 2022	15:46			Some Part of Barangay Poblacion Not Yet Restored
Lubong		Outage		16 October 2022	15:46			Some Part of Barangay Lubong Not Yet Restored
Quirino (Angkaki)	1							
Municipal-Wide		Outage		16 October 2022	09:00	16 October 2022	11:30	
Sugpon	1							
Municipal-Wide		Interruption		16 October 2022	13:57	16 October 2022	17:51	
Santa Catalina	1							
Municipal-Wide		Outage		16 October 2022	03:00	16 October 2022	09:30	On and off. Restored
REGION 2	12							
CAGAYAN	12							
Santa Ana	1							
All barangays		Interruption	CAGELCO II	15 October 2022	15:50	16 October 2022	18:00	All barangays
Calayan	1							
Some portion of Brgy. Dadao		Interruption	CAGELCO II	15 October 2022	18:30	16 October 2022	15:00	
Camalaniugan	1							
Tagum		Interruption	CAGELCO II	15 October 2022	20:00	17 October 2022	09:00	
Peñablanca	1							
All barangays		Interruption	CAGELCO II	15 October 2022	20:55	15 October 2022	23:00	

REGION PROVINCE CITY /MUNICIPALITY BARANGAY		TYPE	SERVICE PROVIDER	DATE OF INTERRUPTION/ OUTAGE	TIME OF INTERRUPTION/ OUTAGE	DATE RESTORED	TIME RESTORED	REMARKS
Pamplona	1							
All barangays		Interruption	CAGELCO I	15 October 2022	21:52	16 October 2022	20:34	
Santa Praxedes	1							
All barangays		Interruption	CAGELCO II	15 October 2022	21:00	17 October 2022	15:00	
Aparri	1							
Dodan		Interruption	CAGELCO II	15 October 2022	17:50	15 October 2022	19:00	
Paddaya		Interruption	CAGELCO II	15 October 2022	17:50	15 October 2022	19:00	
Zimay		Interruption	CAGELCO II	15 October 2022	17:50	15 October 2022	19:00	
Claveria	1							
All barangays		Interruption	CAGELCO II	15 October 2022	17:36	15 October 2022	21:12	
Santa Teresita	1							
All barangays		Interruption	CAGELCO II	15 October 2022		17 October 2022	12:00	
Abulug	1							
Guiddam		Interruption	CAGELCO II	16 October 2022		16 October 2022	21:00	
Lucban		Interruption	CAGELCO II	16 October 2022		16 October 2022	21:00	
Libertad		Interruption	CAGELCO II	16 October 2022		16 October 2022	21:00	
Sanchez-Mira	1							
All barangays		Interruption	CAGELCO II	16 October 2022	03:00	17 October 2022	15:00	
Buguey	1							
All barangays		Interruption	CAGELCO II	16 October 2022	18:00	16 October 2022	23:06	

STATUS OF FLIGHTS as of (October 20, 2022 08:00)

REGION PROVINCE CITY /MUNICIPALITY BARANGAY		AIRPORT	AIRLINE	TYPE	FLIGHT NO	ROUTE	DATE CANCELLED	TIME CANCELLED	DATE RESUMED	TIME RESUMED	REMARKS
GRAND TOTAL	1										
REGION 1	1										
ILOCOS NORTE	1										
Laoag	1										
		Laoag International Airport	Philippine Airlines flights PR 1196 and PR 1197	Domestic		Manila-Laoag and Laoag-Manila	16 October 2022				due to heavy downpour of rain and strong winds

DAMAGED HOUSES as of (October 20, 2022 08:00)

REGION PROVINCE CITY/ MUNICIPALITY BARANGAY	NO. OF DAMAGED HOUSES			AMOUNT (PHP)	REMARKS
	TOTALLY	PARTIALLY	GRAND TOTAL		
GRAND TOTAL	59	220	279	0	
REGION 1	9	150	159	0	
ILOCOS NORTE	9	147	156	0	
Adams	0	9	9	0	
	0	9	9	0	
Bacarra	7	32	39	0	
	7	32	39	0	
Burgos	0	14	14	0	
	0	14	14	0	
Batac	0	4	4	0	
	0	4	4	0	
Dingras	0	2	2	0	
	0	2	2	0	
Laoag	0	7	7	0	
	0	7	7	0	
Marcos	0	9	9	0	
	0	9	9	0	
Pagudpud	1	40	41	0	
	1	40	41	0	
Pasuquin	0	11	11	0	
	0	11	11	0	
Piddig	1	5	6	0	
	1	5	6	0	
Sarrat	0	1	1	0	
	0	1	1	0	
Solsona	0	1	1	0	
	0	1	1	0	
Vintar	0	12	12	0	
	0	12	12	0	
ILOCOS SUR	0	2	2	0	

REGION PROVINCE CITY/ MUNICIPALITY BARANGAY	NO. OF DAMAGED HOUSES			AMOUNT (PHP)	REMARKS
	TOTALLY	PARTIALLY	GRAND TOTAL		
San Esteban	0	1	1	0	
	0	1	1	0	
San Juan (Lapog)	0	1	1	0	
	0	1	1	0	
PANGASINAN	0	1	1	0	
Sison	0	1	1	0	
	0	1	1	0	
REGION 2	49	61	110	0	
CAGAYAN	49	61	110	0	
Santa Praxedes	2	47	49	0	
	2	47	49	0	
Sanchez-Mira	0	13	13	0	
	0	13	13	0	
Calayan	47	0	47	0	
	47	0	47	0	
Pamplona	0	1	1	0	
	0	1	1	0	
CAR	1	9	10	0	
BENGUET	1	9	10	0	
Baguio	0	5	5	0	
	0	5	5	0	
Itogon	0	1	1	0	
	0	1	1	0	
La Trinidad	1	3	4	0	
	1	3	4	0	

DAMAGE TO AGRICULTURE (2) as of (October 20, 2022 08:00)

REGION PROVINCE CITY /MUNICIPALITY BARANGAY		CLASSIFICATION	TYPE	NO. OF FARMERS/ FISHERFOLK AFFECTED	AFFECTED CROP AREA (HA)			NUMBER OF DAMAGED INFRASTRUCTURE, MACHINERIES, EQUIPMENT			PRODUCTION LOSS IN VOLUME (MT)	PRODUCTION LOSS / COST OF DAMAGE IN VALUE (PHP)
					WITH NO CHANCE OF RECOVERY (TOTALLY DAMAGED)	WITH CHANCE OF RECOVERY (PARTIALLY DAMAGED)	TOTAL	TOTALLY DAMAGED	PARTIALLY DAMAGED	TOTAL		
GRAND TOTAL	24			14,578	1,424.2	17,743.09	19,167.29	0	0	0	27,641.21	366,058,240.16
DA TOTAL	24			14,578	1,424.2	17,743.09	19,167.29	0	0	0	27,641.21	366,058,240.16
NIA TOTAL				0	0	0	0	0	0	0	0	0
REGION 1	7			1,124	0	503.57	503.57	0	0	0	2,303.1	7,687,525.38
ILOCOS NORTE	7			1,124	0	503.57	503.57	0	0	0	2,303.1	7,687,525.38
Laoag	6			1,087	0	455.38	455.38	0	0	0	2,172.52	2,874,997.38
		Crops	Rice	623	0	419.32	419.32	0	0	0	107.33	1,824,531.8
		Crops	Yellow Corn	32	0	18.99	18.99	0	0	0	4	110,593.88
		Crops	White Corn	2	0	0.1	0.1	0	0	0	1.13	15,255
		Crops	Purple Corn	4	0	0.1	0.1	0	0	0	2,040	10,200
		Crops	High Value Crops	425	0	16.87	16.87	0	0	0	20.06	909,416.7
		Fisheries		1	0	0	0	0	0	0	0	5,000
Bacarra	1			37	0	48.19	48.19	0	0	0	130.58	4,812,528
		Crops	High Value Crops	37	0	48.19	48.19	0	0	0	130.58	4,812,528
REGION 2	6			13,273	1,401.7	17,111.27	18,512.97	0	0	0	25,109.08	354,449,524.78
CAGAYAN	5			13,023	1,401.6	17,109.97	18,511.57	0	0	0	25,109.08	354,445,137.18
No breakdown	5			13,023	1,401.6	17,109.97	18,511.57	0	0	0	25,109.08	354,445,137.18
		Crops	Rice	12,785	1,355.1	17,039.12	18,394.22	0	0	0	24,549.25	342,213,712.18
		Crops	Corn	89	37	69.55	106.55	0	0	0	375.28	3,985,025
		Crops	High Value Crops	104	9.5	1.3	10.8	0	0	0	184.55	6,714,000
		Livestock and Poultry	Livestock	20	0	0	0	0	0	0	0	1,314,000
		Livestock and Poultry	Poultry	25	0	0	0	0	0	0	0	218,400
BATANES	1			250	0.1	1.3	1.4	0	0	0	0	4,387.6
No breakdown	1			250	0.1	1.3	1.4	0	0	0	0	4,387.6
		Crops	Corn	250	0.1	1.3	1.4	0	0	0	0	4,387.6
CAR	11			181	22.5	128.25	150.75	0	0	0	229.03	3,921,190
IFUGAO	2			2	0	0	0	0	0	0	0	46,000
Aguinaldo	2			2	0	0	0	0	0	0	0	46,000

REGION PROVINCE CITY /MUNICIPALITY BARANGAY		CLASSIFICATION	TYPE	NO. OF FARMERS/ FISHERFOLK AFFECTED	AFFECTED CROP AREA (HA)			NUMBER OF DAMAGED INFRASTRUCTURE, MACHINERIES, EQUIPMENT			PRODUCTION LOSS IN VOLUME (MT)	PRODUCTION LOSS / COST OF DAMAGE IN VALUE (PHP)
					WITH NO CHANCE OF RECOVERY (TOTALLY DAMAGED)	WITH CHANCE OF RECOVERY (PARTIALLY DAMAGED)	TOTAL	TOTALLY DAMAGED	PARTIALLY DAMAGED	TOTAL		
		Fisheries	Produce-Tilapia	1	0	0	0	0	0	0	0	38,500
		Fisheries	Facilities & Equipment	1	0	0	0	0	0	0	0	7,500
APAYAO	8			176	22.5	128.25	150.75	0	0	0	229.03	3,854,940
Calanasan	3			42	22.5	0	22.5	0	0	0	92	1,640,120
		Crops	White Corn	8	8	0	8	0	0	0	32	448,000
		Crops	Yellow Corn	19	14.5	0	14.5	0	0	0	60	1,147,500
		Fisheries	Produce-Tilapia	15	0	0	0	0	0	0	0	44,620
Luna	1			53	0	53.25	53.25	0	0	0	79.88	1,278,000
		Crops	Yellow Corn	53	0	53.25	53.25	0	0	0	79.88	1,278,000
Pudtol	3			60	0	75	75	0	0	0	57.15	750,800
		Crops	Rice	38	0	45	45	0	0	0	29.25	409,500
		Crops	Yellow Corn	20	0	30	30	0	0	0	27.9	334,800
		Fisheries	Produce-Tilapia	2	0	0	0	0	0	0	0	6,500
Santa Marcela	1			21	0	0	0	0	0	0	0	186,020
		Fisheries	Produce-Tilapia	21	0	0	0	0	0	0	0	186,020
MOUNTAIN PROVINCE	1			3	0	0	0	0	0	0	0	20,250
Bauko	1			3	0	0	0	0	0	0	0	20,250
		Fisheries	Produce-Tilapia	3	0	0	0	0	0	0	0	20,250

DAMAGE TO INFRASTRUCTURE as of (October 20, 2022 08:00)

REGION PROVINCE CITY /MUNICIPALITY BARANGAY		TYPE	CLASSIFICATION	INFRASTRUCTURE	NUMBER OF DAMAGED	UNIT	QUANTITY	STATUS	COST(PHP)	REMARKS
GRAND TOTAL	34				34				81,555,000	
REGION 1	9				9				49,800,000	
ILOCOS NORTE	9				9				49,800,000	
Pagudpud	9				9				49,800,000	
Pasaleng		Roads with Cross-Drainage	Local	Spillway	1			Totally Damaged	14,000,000	

REGION PROVINCE CITY /MUNICIPALITY BARANGAY		TYPE	CLASSIFICATION	INFRASTRUCTURE	NUMBER OF DAMAGED	UNIT	QUANTITY	STATUS	COST(PHP)	REMARKS
Balaoi		Flood control	Local	Stone Masonry	1			Partially Damaged	300,000	
Saguigui		Flood control	Local	Cabacanan Dam	1			Partially Damaged	10,000,000	
Saguigui		Flood control	Local	Slope Protection (Road Network)	1			Partially Damaged	5,000,000	
Saguigui		Government Facilities	Local	Principal's Office Roofing	1			Partially Damaged	500,000	
Saguigui		Bridges	Local	Hanging Bridge	1			Totally Damaged	3,000,000	
Caunayan		Flood control	Local	Rincon Dam	1			Totally Damaged	10,000,000	
Pancian		not specified	Local	Box Culvert	1			Partially Damaged	2,000,000	
Baduang		Flood control	Local	Diversion Dam	1			Partially Damaged	5,000,000	
REGION 2	16				16				9,100,000	
CAGAYAN	16				16				9,100,000	
Buguey	16				16				9,100,000	
Dalaya-Remebella		Roads	Local		1				500,000	
Mala Weste (Sitio Nanabbangan)		Roads	Local	Road	1				500,000	
Centro		Roads	Local	Road	1				500,000	
Centro West		Roads	Local	Road	1				500,000	
Sta. Maria		Roads	Local	Road	1				500,000	
San Lorenzo		Roads	Local	Road	1				500,000	
Calamegatan		Roads	Local	Road	1				500,000	
San Vicente Proper		Roads	Local	Road	1				1,000,000	
M. Antiporda		Roads	Local	Road	1				500,000	
Remebella		Roads	Local	Road	1				500,000	
Balza		Roads	Local	Road	1				500,000	
Paddaya Weste		Roads	Local	Road	1				500,000	
Paddaya Este		Roads	Local	Road	1				500,000	
Balza-Paddaya		Roads	Local	Road	1				1,500,000	
Maddalero-Calamegattan		Roads	Local	Road	1				100,000	
Fula		Roads	Local	Road	1				500,000	
CAR	9				9				22,655,000	
BENGUET	1				1				90,000	
La Trinidad	1				1				90,000	

REGION PROVINCE CITY /MUNICIPALITY BARANGAY		TYPE	CLASSIFICATION	INFRASTRUCTURE	NUMBER OF DAMAGED	UNIT	QUANTITY	STATUS	COST(PHP)	REMARKS
Ambiong		Roads	National	K0264+570-K0264+573 RS Tawang-Ambiong	1			Damaged Grouted Riprap	90,000	Immediate repair of damaged grouted riprap to prevent further aggravation and for the safety of the riding public.
ABRA	1				1				5,340,000	
Lagangilang	1				1				5,340,000	
San Isidro		Roads	National	K0437+140-K0437+170 Abra-Kalinga Road	1	Meter		Damaged Stone Masonry, hanging guardrail	5,340,000	Immediate rehabilitation to quickly restore mobility and ensure the safety of the traveling public
APAYAO	2				2				3,625,000	
Kabugao	1				1				1,500,000	
Musimut		Roads	National	K0620+758.3-K0620+821.30 Apayao-Ilocos Norte Road	1	Meter		Damaged curb & gutter and scoured shoulder	1,500,000	Immediate rehabilitation is needed for the safety of road users and to prevent further aggravation
Calanasan	1				1				2,125,000	
Eva		Roads	National	K0643+905-K0643+930	1			Road slip	2,125,000	Immediate rehabilitation is needed for the safety of road users and to prevent further aggravation
MOUNTAIN PROVINCE	5				5				13,600,000	
Paracelis	3				3				7,400,000	
Butigue		Roads	National	K0457+635-K0457+662 Mountain Province-Ifugao Road	1	Meter		Road Slip	2,400,000	Immediate rehabilitation is needed for the safety of road users and to prevent further aggravation
Palitud		Roads	National	Ch15+417-Ch15+432 Mountain Province-Isabela Road	1	Meter		Scoured Footing of Retaining Wall	3,000,000	Immediate rehabilitation is needed for the safety of road users and to prevent further aggravation

REGION PROVINCE CITY /MUNICIPALITY BARANGAY		TYPE	CLASSIFICATION	INFRASTRUCTURE	NUMBER OF DAMAGED	UNIT	QUANTITY	STATUS	COST(PHP)	REMARKS
Anonat		Roads	National	Ch19+051-Ch19+066 Mountain Province-Isabela Road	1	Meter		Road Slip	2,000,000	Immediate rehabilitation is needed for the safety of road users and to prevent further aggravation
Barlig	2				2				6,200,000	
Fiangtin		Roads	National	K0399+568-K0399+598 Mountain Province-Isabela Road	1	Meter		Road Slip	3,000,000	Immediate rehabilitation is needed for the safety of road users and to prevent further aggravation
Chupac		Roads	National	K0421+375-K0421+410 Mountain Province-Isabela Road	1	Meter		Road Slip	3,200,000	Immediate rehabilitation is needed for the safety of road users and to prevent further aggravation

CLASS SUSPENSION as of (October 20, 2022 08:00)

REGION PROVINCE CITY /MUNICIPALITY BARANGAY		LEVEL FROM	LEVEL TO	TYPE	DATE OF SUSPENSION	TIME OF SUSPENSION	DATE RESUMED	TIME RESUMED	REMARKS
GRAND TOTAL	34								
REGION 1	24								
ILOCOS NORTE	23								
Province-Wide	23								
		Pre-school	Secondary	All	17 October 2022				From FB Page of Provincial Government of Ilocos Norte
ILOCOS SUR	1								
Santa Maria	1								
		Primary	Primary	All	17 October 2022		18 October 2022		As per direction of the Municipal Mayor Brigido C. Camarillo Jr.
REGION 2	8								
CAGAYAN	8								

REGION PROVINCE CITY /MUNICIPALITY BARANGAY		LEVEL FROM	LEVEL TO	TYPE	DATE OF SUSPENSION	TIME OF SUSPENSION	DATE RESUMED	TIME RESUMED	REMARKS
Aparri	1								
		Pre-school	Tertiary		17 October 2022		18 October 2022		Declared by LCE
Abulug	1								
		Pre-school	Tertiary		17 October 2022		18 October 2022		Declared by LCE
Buguey	1								
		Pre-school	Secondary		17 October 2022		18 October 2022		Declared by LCE
Ballesteros	1								
		Pre-school	Secondary		17 October 2022		18 October 2022		Declared by LCE
Claveria	1								
		Pre-school	Tertiary		17 October 2022		18 October 2022		Declared by LCE
Camalaniugan	1								
		Pre-school	Tertiary		17 October 2022		18 October 2022		Declared by LCE
Sanchez-Mira	1								
		Pre-school	Tertiary		17 October 2022		18 October 2022		Declared by LCE
Pamplona	1								
		Pre-school	Tertiary		17 October 2022		18 October 2022		Declared by LCE
CAR	2								
BENGUET	1								
Kapangan	1								
		Pre-school	Tertiary	All	17 October 2022	08:00	18 October 2022	08:00	Posted in facebook, source is LGU-Kapangan
ABRA	1								
Lacub	1								
		Pre-school	Tertiary	All	17 October 2022	08:00	18 October 2022	08:00	Executive Order No. 9 (Class suspension on 17 October 2022)

WORK SUSPENSION as of (October 20, 2022 08:00)

REGION PROVINCE CITY /MUNICIPALITY BARANGAY		TYPE	DATE OF SUSPENSION	TIME OF SUSPENSION	DATE RESUMED	TIME RESUMED	REMARKS
GRAND TOTAL	1						
REGION 2	1						

REGION PROVINCE CITY /MUNICIPALITY BARANGAY		TYPE	DATE OF SUSPENSION	TIME OF SUSPENSION	DATE RESUMED	TIME RESUMED	REMARKS
CAGAYAN	1						
Claveria	1						
		Public	17 October 2022		18 October 2022		Declared by LCE

DECLARATION OF STATE OF CALAMITY as of (October 20, 2022 08:00)

REGION PROVINCE CITY /MUNICIPALITY BARANGAY		TYPE	RESOLUTION NUMBER	RESOLUTION DATE	REMARKS
GRAND TOTAL	3				
REGION 2	3				
CAGAYAN	3				
Santa Ana	1				
		City/ Municipality	Resolution No. 100-2022	17 October 2022	
Sanchez-Mira	1				
		City/ Municipality	Resolution No. 2022-074	17 October 2022	
Santa Praxedes	1				
		City/ Municipality	Resolution No 191-2022	17 October 2022	

PRE-EMPTIVE EVACUATION as of (October 20, 2022 08:00)

REGION PROVINCE CITY /MUNICIPALITY BARANGAY		FAMILIES	MALE	FEMALE	TOTAL	REMARKS
GRAND TOTAL	77	1,183	0	0	3,759	
REGION 1	2	26	0	0	108	
ILOCOS SUR	1	8	0	0	41	
Vigan	1	8	0	0	41	
	1	8	0	0	41	
LA UNION	1	18	0	0	67	
Rosario	1	18	0	0	67	
	1	18	0	0	67	
REGION 2	75	1,157	0	0	3,651	
CAGAYAN	75	1,157	0	0	3,651	

REGION PROVINCE CITY /MUNICIPALITY BARANGAY	FAMILIES	MALE	FEMALE	TOTAL	REMARKS
Lal-Lo	8	42	0	131	
Dagupan		2	0	7	
Bicud		1	0	2	
Bicud		8	0	21	
Bagumbayan		5	0	14	Outside Evacuation Center
Fabrica		2	0	6	
Lalafugan		3	0	9	Outside Evacuation Center
Malanao		11	0	29	
Maxingal		10	0	43	
Camalaniugan	9	314	0	977	
Luec		14	0	63	Evacuees Since TD MAYMAY, may still be affected by TS NENENG
Tagum		88	0	29	
Casili Norte		48	0	219	
Abagao		56	0	215	
Minanga		39	0	184	
Ziminila		49	0	192	
Fusina		11	0	34	
J. Olivas		5	0	20	
Afunan Cabayu		4	0	21	
Baggao	5	268	0	777	
Taytay Bantay		24	0	59	
Alba		115	0	366	
Barsat East		11	0	26	
San Miguel		115	0	318	
Nangalinan		3	0	8	
Buguey	5	41	0	137	
Balza		3	0	14	
San Lorenzo		6	0	20	Adopted by Neighbor
Quinawegan		27	0	95	
San Vicente		1	0	3	Outside EC
Centro		4	0	5	
Ballesteros	4	18	0	72	
Cabayu		7	0	22	
San Juan		5	0	24	

REGION PROVINCE CITY /MUNICIPALITY BARANGAY		FAMILIES	MALE	FEMALE	TOTAL	REMARKS
Zitanga		3	0	0	20	
Cabuluan West		3	0	0	6	
Calayan	3	34	0	0	95	
Naguillian, Camiguin Island		9	0	0	37	
Balatubat, Camiguin Island		5	0	0	8	
Dadao		20	0	0	50	
Gattaran	6	36	0	0	95	
Pina Este		2	0	0	8	
Bangatan		5	0	0	16	
Baraccaoit		22	0	0	52	
Cumao		1	0	0	5	
Takiki		1	0	0	1	
Cappissayan Norte		5	0	0	13	
Claveria	10	118	0	0	483	
C5		17	0	0	85	
Taggat Norte		27	0	0	145	
Union		1	0	0	4	
Centro 1		3	0	0	10	
Centro 5		22	0	0	52	
Culao		8	0	0	20	
D. Leano		11	0	0	50	
Dibalió		20	0	0	100	
Lablabig		3	0	0	10	
Taggat Sur		6	0	0	7	
Sta. Teresita	3	7	0	0	27	
Luga		1	0	0	3	
Masi		3	0	0	14	
Simpatuyo		3	0	0	10	
Sta Praxedes	3	14	0	0	40	
San Juan		3	0	0	11	
Centro 2		2	0	0	6	
San Miguel		9	0	0	23	
Gonzaga	2	12	0	0	39	
Smart		10	0	0	32	
Sta. Cruz		2	0	0	7	

REGION PROVINCE CITY /MUNICIPALITY BARANGAY		FAMILIES	MALE	FEMALE	TOTAL	REMARKS
Abulug	1	109	0	0	278	
Centro Purok 7		109	0	0	278	
Allacapan	3	6	0	0	23	
Binubongan		2	0	0	8	
Centro East		3	0	0	10	
Centro West		1	0	0	5	
Aparri	7	35	0	0	118	
Maura		6	0	0	22	
Gaddang		10	0	0	44	
Centro 7		1	0	0	4	
Centro 10		2	0	0	9	
Centro 1		2	0	0	5	
Centro 2		1	0	0	3	
Centro 6		13	0	0	31	
Pamplona	6	103	0	0	359	
Casitan		8	0	0	31	
Centro		4	0	0	21	
Curva		64	0	0	219	
Nagattatan		13	0	0	48	
San Juan		1	0	0	2	
Capalalian		13	0	0	38	

ASSISTANCE PROVIDED as of (October 20, 2022 08:00)

REGION PROVINCE CITY /MUNICIPALITY BARANGAY		SOURCE	QUANTITY	UNIT	TYPE	PARTICULARS	COST(PHP)
GRAND TOTAL	56						17,311,842.25
REGION 1	19						4,242,493.55
ILOCOS NORTE	17						4,241,435.55
Adams	1						295,204
		LGU			Not Specified		295,204
Bangui	1						43,560
		LGU			Not Specified		43,560

REGION PROVINCE CITY /MUNICIPALITY BARANGAY		SOURCE	QUANTITY	UNIT	TYPE	PARTICULARS	COST(PHP)
Burgos	1						15,500
		LGU			Not Specified		15,500
Batac	2						624,422.55
		DSWD	633	pcs	Family Food Pack		441,422.55
		LGU			Not Specified		183,000
Currimao	1						12,600
		LGU			Not Specified		12,600
Dingras	1						1,000
		LGU			Not Specified		1,000
Laoag	1						103,500
		LGU			Not Specified		103,500
Pagudpud	1						640,987
		LGU			Not Specified		640,987
Paoay	1						73,906
		LGU			Not Specified		73,906
Pasuquin	1						24,000
		LGU			Not Specified		24,000
Piddig	1						321,136
		LGU			Not Specified		321,136
Pinili	1						43,860
		LGU			Not Specified		43,860
San Nicolas	1						56,500
		LGU			Not Specified		56,500
Sarrat	1						47,600
		LGU			Not Specified		47,600
Solsona	1						7,560
		LGU			Not Specified		7,560
Vintar	1						1,930,100
		LGU			Not Specified		1,930,100
ILOCOS SUR	1						500
San Esteban	1						500
		LGU			Not Specified		500
PANGASINAN	1						558
Sison	1						558
		LGU			Not Specified		558

REGION PROVINCE CITY /MUNICIPALITY BARANGAY		SOURCE	QUANTITY	UNIT	TYPE	PARTICULARS	COST(PHP)
REGION 2	25						11,433,087
CAGAYAN	25						11,433,087
Camalaniugan	3						1,241,393
		DSWD	126	kit		Hygiene kit	333,011
		DSWD	240			Not specified	2,160
		DSWD	1409	pack		Family Food Pack	906,222
Gonzaga	1						53,760
		DSWD	105	pack		Family Food Pack	53,760
Santa Ana	3						1,133,110
		DSWD	1055	pack		Family Food Pack	559,610
		DSWD	200	kit		Hygiene kit	299,500
		DSWD	200	kit		Sleeping Kit	274,000
Ballesteros	2						1,747,415
		DSWD	2045	pack		Family Food Pack	1,379,040
		DSWD	250	kit		Hygiene kit	368,375
Calayan	1						28,160
		DSWD	55	pack		Family Food Pack	28,160
Pamplona	4						1,213,884
		DSWD	1052	pack		Family Food Pack	638,224
		DSWD	200	kit		Hygiene kit	299,500
		DSWD	200	kit		Sleeping Kit	274,000
		DSWD	240			Not specified	2,160
Alcala	1						518,883
		DSWD	771	pack		Family Food Pack	518,883
Aparri	1						1,222,200
		DSWD	2000	pack		Family Food Pack	1,222,200
Baggao	1						145,078
		DSWD	289	pack		Family Food Pack	145,078
Buguey	1						89,600
		DSWD	175	pack		Family Food Pack	89,600
Lal-lo	1						180,736
		DSWD	353	pack		Family Food Pack	180,736
Santa Teresita	1						783,768
		DSWD	1156	pack		Family Food Pack	783,768
Abulug	1						595,000

REGION PROVINCE CITY /MUNICIPALITY BARANGAY		SOURCE	QUANTITY	UNIT	TYPE	PARTICULARS	COST(PHP)
		DSWD	1000	pack	Family Food Pack		595,000
Allacapan	1						1,002,300
		DSWD	771	pack	Family Food Pack		1,002,300
Claveria	1						678,000
		DSWD	1000	pack	Family Food Pack		678,000
Sanchez-Mira	1						595,000
		DSWD	1000	pack	Family Food Pack		595,000
Santa Praxedes	1						204,800
		DSWD	400	pack	Family Food Pack		204,800
CAR	12						1,636,261.7
APAYAO	8						719,726
Calanasan	2						351,396
		DSWD	387		Family Food Pack		262,386
		LGU			Relief Assistance		89,010
Flora	2						127,464
		DSWD	151		Family Food Pack		102,378
		LGU			Relief Assistance		25,086
Luna	2						187,982
		LGU			Relief Assistance		46,280
		DSWD	209		Family Food Pack		141,702
Pudtol	1						678
		DSWD	1		Family Food Pack		678
Santa Marcela	1						52,206
		DSWD	77		Family Food Pack		52,206
BENGUET	4						916,535.7
Baguio	1						6,500
		LGU			Relief Assistance		6,500
La Trinidad	3						910,035.7
		DSWD	1212		Family Food Pack		885,035.7
		DSWD	1		Assistance to Individuals in Crisis Situation - Totally		10,000
		DSWD	3		Assistance to Individuals in Crisis Situation - Partially		15,000

NDRRMC Response Clusters Essential Elements of Information re: TY NENENG

As of 17 October 2022, 11:00 p.m.



Food and Non-Food Items

Standby Funds

PhP 1,209,245,826.60

in DSWD Central/Field Offices and OCD. Of the said amount, PhP 866,050,125.05 is the available Quick Response Fund (QRF) in DSWD and PhP 343,195,701.55 in OCD.

Stockpiles

PhP 1,380,737,082.98

worth of family food packs (FFPs), other food items, and non-food items (NFIs) from DSWD and OCD



Search, Rescue, and Retrieval

Deployed Teams

16 SRR Teams

from AFP, BFP, PCG in Regions I and II

Standby SRR Teams

906 SRR Teams

from AFP, BFP, and PCG

Rescued Individuals

1,301

in Regions I and II



Emergency Telecommunications

Deployed ICT Equipment

18 Communications Equipment

deployed equipment (VSAT, Handheld Radios, etc.) from DICT to areas in Regions I, II, CAR

Available ICT Equipment

151 Communications Equipment

available for deployment to affected regions



Logistics

Prepositioned Transportation/Logistics Assets

70 Land and Sea Assets

such as trucks, heavy equipment, and aluminum boat are available upon request in Regions I and II



Law and Order

Personnel Deployed

1,449

in Regions I, II, CAR



Camp Coordination and Camp Management

Evacuation Centers Currently Being Used

69

in Regions I, II, and CAR

Displaced Persons Inside Evacuation Centers

1,990

in Regions I, II, and CAR

Displaced Persons Outside Evacuation Centers

2,663

in Regions I, II, and CAR



Health

Health Commodities Provided

Php258, 424.30

worth of assorted drugs to Ilocos Norte



Education

No reports yet on schools being used
as evacuation centers



National Disaster Risk Reduction and Management Council

Situational Report for TC NENENG (2022) ACTIONS TAKEN

National



National Disaster Risk Reduction and Management Operations Center (NDRRMOC)

- Raised the NDRRMOC Alert Status to RED effective 15 October 2022
- Facilitated the conduct of Weather Update from 10 to 15 October 2022.
- Issued 10 Emergency Alert and Warning Messages (EAWM) to the public
- Issued the following NDRRMC Memoranda:
 - 14 October 2022
 - a. No. 164 – Preparations for Tropical Depression “NENENG”
 - b. No. 165 – Preparations for Tropical Depression “NENENG” and other weather systems affecting the country
 - c. No. 166 – Maintaining of NDRRMOC BLUE Alert Status ICOW Tropical Depression “NENENG”

15 October 2022

- d. No. 167 - Raising of the NDRRMOC Alert Status to RED ICOW Tropical Depression “NENENG”

16 October 2022

- e. No. 168 - Activation and Standby Status of Response Cluster ICOW TD "NENENG"



NDRRMC Response Clusters

A. FOOD AND NON-FOOD ITEMS (F/NFIS)

DSWD

Standby Funds

- ? Php 782.89 million Quick Response Fund (QRF) at the DSWD Central Office.
- ? Php 15.7 million available at DSWD FOs I, II and CAR.
- ? Php 67.46 million in other DSWD FOs which may support the relief needs of the displaced families due to Typhoon Neneng through inter-FO augmentation.

Prepositioned FFPs and Other Relief Items

- ? 66,831 FFPs available in Disaster Response Centers; of which, 36,802 FFPs are at the National Resource Operations Center (NROC), Pasay City and 30,029 FFPs are at the Visayas Disaster Resource Center (VDRC), Mandaue City..
- ? 117,799 FFPs available at DSWD FOs I, II and CAR.
- ? 369,273 FFPs in other DSWD FOs which may support the relief needs of the displaced families due to Super Typhoon Karding through inter-FO augmentation.
- ? ?675.29 million worth of other FNIs at NROC, VDRC, and DSWD FO warehouses

DSWD FOII

- ? DSWD FO II has an ongoing hauling of 386 FFPs in Apayao for distribution to the affected families.
- ? DSWD FO II unloaded 3,000 sleeping kits and 1,500 hygiene kits as part of the 6,000 Non-Food Items requested from the NRLMB.
- ? DSWD FO II unloaded 1,700 FFPs in addition to the initial 6,500 FFPs delivered by the NRLMB to be prepositioned in Quirino Province in preparation to the possible effects of TS “Neneng”.

DSWD DRMB

?Closely coordinates with the concerned Field Offices for significant disaster response updates.

OCD

Standby Funds

? Php 343,195,701.55 Quick Response Fund (QRF) at the OCD Central Office.

Prepositioned NFIs and Other Relief Items

? 83,293 NFIs available at OCD CO, ROs I, II, and CAR.

B. CAMP COORDINATION AND CAMP MANAGEMENT and INTERNALLY DISPLACED PERSON PROTECTION (CCCM and IDP)

Inside Evacuation Centers

?There are 625 families or 1,990 persons taking temporary shelter in 69 evacuation centers in Regions I, II, and CAR.

Outside Evacuation Centers

?There are 787 families or 2,663 persons temporarily staying with their relatives and/or friends in Regions I, II and CAR.

DSWD

?DSWD-DRMB participated in the online Pre-Disaster Risk Assessment (PDRA) Core Group meeting on Typhoon "Neneng" with other Response Cluster member agencies. Further, meetings shall be conducted on the implementation of COVID-19 protocols during response operations for Typhoon "Neneng"

?Continuous coordination and monitoring with the concerned Field Offices for significant disaster response updates.

?The SWAD Apayao activated its QRT to render duty and monitor the flooding incident around the province.

?DSWD FO II through DRMD led by OIC-Assistant Regional Director for Operations Franco Lopez conducted Damage Assessment and Needs Analysis (DANA) in the 1st and 2nd Districts of Cagayan

?The Municipal Action Team (MATs) of Cagayan continuously conducts actual validation of the flooded areas and monitor the status of the families and individuals inside the evacuation centers for any concern that needs to be addressed.

DSWD FO I

?Conducts gata gathering relative to the social services provided to the families/ individuals affected by the onslaught of Typhoon Neneng in the municipalities of Marcos and Dingras, Ilocos Norte.

C. SEARCH, RESCUE, AND RETRIEVAL (SRR)

?A total of 16 teams are deployed in Regions I and II, of which, 3 teams are in Region 1, and 13 teams are in Region 2.

?A total of 906 teams are on standby from AFP, PCG, and BFP

?A total of 1, 301 individuals were rescued in Region I and II.

AFP

?The AFP immediately organized and prepared troops for Disaster Response Operations.

?Initiated coordination with LGUs and local DRRMOs for the conduct of HADR operations.

?Disaster Response Task units of NOLCOM; SOLCOM; JTF-NCR; and Major Services are placed on ALERT Status.

?Activated the GHQ Battle Staff Bravo to closely monitor the situation.

?Directed Unified Commands to closely monitor the situation for prompt search and rescue operations.

?Conducted preemptive evacuation in coordination with the LGUs and local DRRMO & PNP

? Supported the conduct of Rapid Damage Assessment and Needs Analysis in affected areas.

?Personnel from 48MC, MBLT8 led by 2LT SINGUN PN(M) deployed at Brgy Namuac, Claveria, Cagayan to monitor and provide Assistance in the situation in the area ICOW the effects of TS "Neneng". Said troops still in the area

PCG

?On October 13, 2022 published and disseminated to all concerned Coast Guard Major Operating Units the

Tropical Cyclone Bulletin No. 1 upon receipt from PAGASA.

?Before the onslaught of Tropical Storm "Neneng" all PCG Districts undertook preventive, pre-emptive, and pro-active measures and enhanced their level of preparedness.

?All Coast Guard Districts made coordination with their respective Regional Disaster Risk Reduction Management Council (RDRRMC) / Provincial Disaster Risk Reduction Management Council (PDRRMC).

?Conducted evacuation for the affected families at Barangay Balza, Buguey, Cagayan. (287 individuals were evacuated)

?Conducted evacuation at Barangay Visitacion, Barangay Sta Cruz, Barangay Palawig, Barangay Parada Bato and Barangay Casambalangan all in at Sta Ana Cagayan with a total evacuee of 171 Family's and 423 Individuals.

?Provided assistance to MSWD Calayan in the transport of relief goods.

?Clearing Operations and Evacuation Assistance at Barangay Taggat Sur/ Norte and other flooded areas in Claveria.

?Conducted MEDEVAC to Mr. Menardo Laddaran, 60 years old resident of Barangay Navagan, Aparri, Cagayan brought to the nearest hospital due to a heart attack and he was declared dead on arrival by the attending physician.

?Conducted road clearing operations at Barangay Balatubat Camiguin Island Calayan.

?CGSS Pasuquin and CGSS Bacarra conducted road-clearing operations at Sitio Pragata, Brgy. Poblacion 4, Pasuquin, Ilocos Norte and evacuation operations of stranded individuals in different Barangays of Bacarra and Laoag City, Ilocos Norte

D. LOGISTICS

?There are 70 prepositioned assets in Regions I and II such as trucks, heavy equipment, and aluminum boat

E. EDUCATION

?Deployed Rapid Assessment of Damages Report (RADaR) to affected SDOs;

?Monitored the affected regions and divisions; and

?Disseminated bulletins from DOST-PAGASA to exposed and affected regions and divisions.

F. HEALTH

?Activated Code White Alert Level (National and Regions I, II, and CAR)

?Issued weather alert memorandum to all Centers for Health Development and BARMM Ministry of Health and DOH-retained hospitals on the following:

- o Weather Disturbance

- o Activation of Code White Alert and 24/7 Operations Center

?Continuous monitoring of weather disturbance through DOST-PAGASA

?Activated Emergency Operations Centers in CHDs and Provinces

?Continuous monitoring of weather bulletins for guidance in coordination with the Local Government Units and Disaster Risk Reduction and Management Councils at all levels for any untoward health events related to the severe tropical severe

?Ensuring adherence to COVID-19 minimum health standards at all times.

?Intensified health promo campaigns

?Coordination with program coordinators for the possible deployment and provision of quad-cluster health services

?Ensuring the availability & adequacy of prepositioned logistics and buffer stock at the Provincial DOH Offices (PDOHOs) CAMPOLAS Kit, Hygiene Kits, First Aid Kits, WASH Commodities (Disinfectants, chlorine granules, aquatabs) and PPEs

?Organized Health Emergency Response Teams (HERT) on standby for immediate deployment for assessment and response

G. LAW AND ORDER (LAO)

?There are 1,449 personnel deployed in Region I, II and CAR

H. EMERGENCY TELECOMMUNICATIONS (ETC)

?A total of 18 emergency ICT equipment was deployed from DICT, while 151 emergency ICT equipment are available and ready for deployment from DICT, OCD, PNP, NTC and BFP.

DICT CENTRAL

?Activated DICT-DRRMD Emergency Operations Center as the main coordinating means for ETC member agencies and DICT Regional Offices;

?Prepared Memorandum for the activation of EOC and possible deployment including mobilization of assets

and resources in preparation for STS Neneng;

?Coordinated with the affected DICT Regional Cluster Offices and consolidated Situational Reports through the DICT-ETC Team social media group and etc@dict.gov.ph.

?Coordinated with Public Telecommunication Entities to provide the status of connectivity in the region affected by TY Neneng;

DICT CAR

?Prepared the Response vehicle, communications equipment, and generator sets for possible deployment relative to the effects of TD Neneng.

?Facilitated the restoration of affected GovNet sites in CAR due to STS Neneng.

DICT REGION I

?Attended the Weather Updating Session ICOW TD “Neneng”

?Attended the Pre-Disaster Risk Assessment (PDRA) of RDRRMC

?Attended the Response Cluster meeting ICOW Tropical Depression “Neneng” to discuss weather updates, Landslide and Flood Susceptibility

DICT REGION II

?Prepared the DICT RO2 Response Team and ICT equipment for possible deployment.

?Coordinated with OCD Region 2 and Cagayan Valley Regional Disaster Risk Reduction Management Council (CVDRRMC) the preparation for TD Neneng.

?Attended CVRDRRMC PDRA Core Group Meeting



DOST- Philippine Atmospheric, Geophysical and Astronomical Services Administration (PAGASA)

- Continuous weather monitoring and provision of weather updates to all stakeholders.



Department of the Interior and Local Government (DILG)

-Continuous close coordination with the Emergency Operations Center of DILG Regions I, II and CAR;

-Participated in the three (3) NDRRMC PDRA Analyst Group Meeting for the STS “NENENG” from 14-16 October 2022 respectively;

-Continuously provided all available information (i.e., Critical Cyclone Track Chart for LGU LISTO Protocols, PAGASA's Global Spectral Model/Weather Research Forecasting Model Forecast Rainfall, Severe Weather Bulletins, and Tropical Cyclone Warning for Shipping; and MGB's Updated Barangay List of LGUs Prone to Landslide, Debris Flow and Flood) to all DILG Regional and Field Offices regarding the effects of STS “NENENG” thru social media and emails;

-Issued Memorandum dated 14 October 2022 relative to the ACTIVATION of EOC and DORMS for DILG Regions I, II, and CAR effective 14 October 2022, and to advise LGUs to carry out the following actions:

>ACTIVATE CONCERNED BARANGAY DRRMCs for early warning measures and vigilant monitoring of areas with settlements at the base of sliding slopes or ridges with manifestations of rockslide/landslide, tension cracks, and areas identified as very high/critical landslide zones. Vigilant monitoring and reporting of weather disturbances and other incidents;

>Continuously inform and advise all communities thru, but not limited to, the local television and radio stations, of the situation updates and preparedness actions of the localities. >Intensify the use of social media platforms for public information;

>Monitor with vigilance the level of river waters and settlements in low-lying areas, such as rice lands or near riverbanks, which have experienced recent and repeated flooding, and vigilant monitoring for possible riverbank erosion and shift of river flow direction;

>Implement PREEMPTIVE EVACUATION in areas with moderate to very high susceptibility to floods and landslides, especially residents whose dwellings are susceptible to damage due to strong winds;

>Conduct pruning of trees/vegetation and clearing of waterways (canals, drainages, etc.)

- >Ensure that physical distancing is always observed in the evacuation centers;
- >Constantly remind evacuees to always properly wear their face masks inside evacuation centers;
- >Ensure that communication lines are working properly;
- >Restrict or ban tourist activities such as, but not limited to, mountaineering, hiking, surfing, diving, etc., within their areas of jurisdiction during this period;
- >Warn small-scale miners to stay on safer grounds and stop all mining activities; and
- >Enforce a No-Fishing policy and ensure that sea travel and small-scale fishing activities are closely monitored and prohibited if gale warnings are issued.

-Issued DILG Advisory icow Tropical Cyclone “NENENG” regarding the necessary critical preparedness actions, dated 14 October 2022 to all DILG Regional Offices and the BARRM Minister of the Interior and Local Government and advised them to enjoin all concerned LGUs to carry out the following actions:

- >Continue to monitor all PAGASA weather advisories and typhoon bulletins via <http://bagong.pagasa.dost.gov.ph>, the Met-Hydro Decision Support InfoSys <https://v2-cloud.meteopilipinas.gov.ph/>, as well as the ASTI Philsensors website <http://philsensors.asti.dost.gov.ph/> for additional information;
 - >Closely monitor the PAGASA Regional Services Divisions’ local thunderstorm/rainfall advisories and heavy rainfall warnings, as well as the general flood advisories and basin flood bulletins that may be issued by the Hydrometeorology Division and River Basin Flood forecasting and warning centers, as appropriate;
 - >Convene their respective Local DRRMCs and conduct Pre-Disaster Risk Assessment (PDRA) meetings for floods, flash floods, rain-induced landslides, debris flow, strong winds, and other hydrometeorological hazards to ascertain the appropriate preparedness and response actions are undertaken;
 - >Continuously inform and advise all communities through, but not limited to, the local television and radio stations, of situation updates and preparedness actions of the localities. >Maximize the use of official social media platforms for public information;
 - >Establish and strictly implement the critical preparedness actions based on Operation L!STO Protocols and DILG MC 2020-125 - L!STO SA TAG-ULAN AT COVID-19: >Preparedness Measures of LGUs for the Rainy Season CY 2020, and prioritize the prepositioning of supplies and equipment for response;
 - >Vigilantly monitor areas showing signs of landslides, such as tension cracks, seepages, terracettes, tilting of trees, etc. monitor moderate slopes with thick soil overburden and areas underlain by old landslide deposits;
 - >CONDUCT PRE-EMPTIVE EVACUATION, if deemed necessary, and avoid areas affected by repeated flooding and landslides, meandering rivers with hillsides/riverbank erosion, floodplains with shifting and braiding streams, coastal areas affected by storm surge, flash flood areas, river deltas with many distributary channels, etc.;
 - >Vigilantly monitor quarry and mining areas, clear all waterways (e.g. canals, drainages, etc.), and ensure that dams are stable, and freeboard of tailings dams can accommodate the projected rainfall amount;
 - >Closely monitor the seaboard of Northern Luzon and the Eastern and Western seaboard of Central Luzon as well as the Eastern seaboard of Southern Luzon and ensure that sea travel and small-scale fishing activities are closely monitored and if necessary, prohibited especially for areas where gale warnings are issued by DOST-PAGASA;
 - >Utilize HazardHunterPH to generate indicative hazard assessment reports on the user’s specified location via <https://hazardhunter.georisk.gov.ph/>; and
- Implement the necessary actions indicated in the DILG Advisory re: “Preparedness Measures for Rainy Season C.Y. 2022”, issued 18 May 2022.



Department of Social Welfare and Development (DSWD)

- The Disaster Response Management Bureau (DRMB) closely coordinates with the concerned Field Offices for significant disaster response updates.
- All DRMB Quick Response Team (QRT) members and emergency equipment are on standby and ready for deployment

Standby Funds:

- PhP782.89 million Quick Response Fund (QRF) at the DSWD Central Office.
- PhP15.71 million available at DSWD FOs I, II, and CAR.
- PhP67.46 million in other DSWD FOs which may support the relief needs of the displaced families due to Typhoon Neneng through inter-FO augmentation.

Stockpiles:

- 64,331 FFPs available in Disaster Response Centers; of which, 35,302 FFPs are at the National Resource Operations Center (NROC), Pasay City and 29,029 FFPs are at the Visayas Disaster Resource Center

(VDRC), Mandaue City.

- 117,699 FFPs available at DSWD FOs I, II and CAR.
- 369,273 FFPs in other DSWD FOs which may support the relief needs of the displaced families due to Super Typhoon Karding through inter-FO augmentation.
- Php674.54 million worth of other FNIs at NROC, VDRC, and DSWD FO warehouses.



DENR - Mines and Geosciences Bureau (MGB)

- Provides regular updates and barangay listings to Regional Offices and other partner agencies in Weather Update meetings
- Continuously reminded areas in listings to remain vigilant



Department of Health (DOH)

Logistical Support

A total of Php5,889,906.90 worth of assorted drugs and medicines, medical supplies, and other commodities were prepositioned by CHD I, II, and CAR to its provinces in relation to the said event. In addition, a total of ? 88,612,829.16 worth of commodities is available at the DOH Central Office Warehouse.

DOH HEMB:

- Activated Code White Alert Level
- Issued weather alert memorandum to all Centers for Health Development and BARMM Ministry of Health and DOH-retained hospitals on the following:
 - > Weather Disturbance
 - > Activation of Code White Alert and 24/7 Operations Center
- Continuous monitoring of weather disturbance through DOST-PAGASA

Centers for Health Development (Cagayan Valley and CAR):

- Raised Code White Alert
- Established Emergency Operations Center
- Continuous coordination with LGUs through the deployed HRH
- Activated RHA Teams through HRH



Department of Agriculture (DA)

- DA through its Regional Field Offices (RFOs), is conducting an assessment of damage and losses brought by "MAYMAY" and "NENENG" in the agri-fisheries sector.
- Continuously coordinates with concerned NGAs, LGUs, and other DRRM-related offices for the impact of tropical cyclones, as well as available resources for interventions and assistance. Mobile KADIWA centers are being set up for rolling out in areas affected by "MAYMAY" and "NENENG" to stabilize prices and supply of agri-fishery commodities.
- The values of damage and losses for "MAYMAY" and "NENENG" have been combined as the two (2) tropical cyclones occurred in a span of one week and affected the same agricultural areas in CAR, Ilocos Region, and Cagayan Valley.
- The following assistance is available for distribution to affected farmers and fishers:
 1. Rice, corn, and assorted vegetable seeds;
 2. Drugs and biologics for livestock and poultry;
 3. Fingerlings and assistance to affected fisherfolk from the Bureau of Fisheries and Aquatic Resources (BFAR);
 4. Survival and Recovery (SURE) Loan Program from the Agricultural Credit Policy Council (ACPC) with a loanable amount of up to Php 25,000 payable in three years at zero interest; and
 5. Quick Response Fund (QRF) for the rehabilitation of affected areas.



Department of Public Works and Highways (DPWH)

- Activation of DPWH DRRM Teams of concerned Regional and District Engineering Offices.
- Strategically prepositioned Quick Response Assets (QRA) for response operations.
- Ongoing clearing operations and restoration works

- Installed warning signs/barricades.
- Continuous monitoring of national roads and bridges.

Region 1

Office of Civil Defense Regional Office 1

- Activated the RDRRMC1-EOC for close monitoring of the situation
- Monitor the weather situation thru the PAGASA website
- Strengthen risk communication
- Ensure safety and secured response activities following COVID-19 health protocols
- Conducted Response Cluster Meeting
- Release Memorandum No. 100 and No. 101 that sustains "BLUE" alert level status in connection with Tropical Depression "NENENG"

Department of Social Welfare and Development Field Office 1

- At 1PM today, DSWD staff spearheaded by DRMD Officer-in-Charge Mary Grace A. Rendon attended the Weather Updating Session facilitated by the Office of Civil Defense in connection with Tropical Depression "NENENG".
- DRMD staff are on duty and continuously monitoring with different LGUs regarding their report on affected families and conduct of pre-emptive evacuation.
- DSWD FO 1 ensures availability and readiness of resources

Department of Information and Communications Technology

- Continuous monitoring of R1 inventory, GovNet Sites, Free Wi-Fi sites, and emergency equipment.
- Received a call from OCD requesting for assistance to assist the PAGASA office at Laoag International Airport regarding their internet connection from PLDT. Called Engr. Cynthia of PAGASA to verify their status, they need faster internet service for them to be able to update weather status faster and in real-time. They have an existing PLDT account but they are not able to use it since it has been offline for around 6 months. Their concern had been relayed to PLDT for further action.
- Attended the Response Cluster meeting ICOW Tropical Depression "Neneng" to discuss weather updates, Landslide, and Flood Susceptibility, and Situation Updates to include the conduct of Pre-Emptive Evacuation and Other Matters.
- Called site coordinator in Adams, Ilocos Norte to verify the status of telco services and they reported that Smart services in Adams are unstable. Called the PLDT representative to verify the status of Smart services in Adams and they reported that there were no down services in the area.

Department of the Interior and Local Government Region 1

DILG REGIONAL ACTIONS

- Disseminated Advisories, Critical Cyclone Track Charts, and other weather bulletins and others
- Monitored the accomplishment of DORMs
- Attended PDRA

DILG PROVINCIAL AND LGU ACTION

ILOCOS NORTE

DILG Actions

- DILG Provincial Office disseminated weather advisories via text messages/Facebook messenger and communications via emails to the PGIN and DILG Field Officers.
- DILG Field Offices in turn disseminated weather advisories to their respective AORs.
- DILG Field Offices updated the LGU Preparedness Monitoring Sheet for TD Neneng
- DILG Field Offices submitted a copy of the Proof of Service
- DILG Field Offices give updates on situational reports in their respective AOR
- Attended PDRA Meeting with PDRRMC last October 14, 2022

LGU Actions

- Continue to monitor all PAGASA weather advisories and typhoon bulletins.
- Closely monitor the PAGASA Regional Services Divisions' local thunderstorm/rainfall advisories and heavy rainfall warnings
- Continuously inform and advise the community
- Establish and implement the critical preparedness actions

ILOCOS SUR

DILG Actions

- Activated DILG Emergency Operations Center
- Informed all LGUs in the province of the updates on TD NENENG;
- Advised LCEs thru C/MLGOOs to take the necessary actions

LGU Actions

- Convened the PDRRMC
- Disseminated weather advisories thru email and messenger to the MDRRMO/C
- Alerted Rescue teams
- Preposition Relief Goods and heavy equipment

LA UNION

DILG Actions

- OPCEN Activated
- Informed all LGUs in the province of the updates on TD NENENG thru the Field Officers
- Disseminated Advisory to Governor Raphaele Veronica "Rafy" A. Ortega-David re:
- Advisory dated October 10, 2022, from Usec Marlo L. Iringan, Undersecretary for Local Government re: Advisory on the Low-Pressure Area and Shearline; and
- Advised Gov. Ortega-David on the actions to be undertaken during typhoon/disaster

LGU Actions

- OPCEN Activated
- Status reports submitted and weather advisories disseminated to all concerned;
- BDRRMCs and BDRRM Focal Persons already alerted
- monitoring of flood and landslide-prone areas
- Informed Coastal barangays
- Prepositioned goods and rescue equipment

PANGASINAN

DILG Actions

- Informed all LGUs in the province of the updates on TD Neneng
- Advised LCEs to take the necessary preparedness actions
- Attended PDRA

LGU Actions

- Activated OpCEn
- Continuous monitoring of PAGASA's weather bulletin, OCD and PDRRMC.

Department Of Health CHD-1

- Declaration of Code "White" alert level in Region I in relation to the Tropical Depression "NENENG"
- All Health Emergency Management Teams and all Health Emergency Personnel informed and on standby, ready for deployment should the need arise.
- PDRA Meeting attended – Agreements: Blue Alert Status by the RDRRMC 1
- All Provincial DOH Offices informed and shall continue to submit daily reporting of relative events. Every 7:00 am and 4:00 pm. Zero reporting is also encouraged.
- Dissemination of Memo through email, SMS, Calls to PDOHOs, and concerned Offices for the monitoring and updating of logistics.
- Continuous monitoring of weather bulletins for guidance, 1 Emergency Officers-on-Duty (EOD) at the Operations Center 24/7 are on AM Duty and 2 EOD on PM Duty (RESU Augmentation Personnel)
- Continuous submission of reports to the Responsible Official and HEMB OpCen and other concerned agencies.
- Consolidation of HEARS report and Daily Health Monitoring Report for continuous reporting collected from the different LGUs through the PDOHOs.

ILOCOS NORTE

- Conducted PDRA for PDRRMC and attended RDRRMC1 PDRA and regular weather

- Advice all DRRMOs and NGAs to be on alert status and continuously monitor their respective AORs.
- Advice all SAR Personnel to be on alert status and be ready for any possible deployment.
- Continuous monitoring and updating of situational and weather conditions of all LGUs.

ILOCOS SUR

PDRRMO

- Activated the PDRRMC Ilocos Sur Emergency Operations Center located at Provincial Farmers Livelihood Center, Barangay III, Vigan City, Ilocos Sur.
- Established proper communication ahead of time for immediate response and deployment.
- Tropical Cyclone Bulletin issued by the DOST-PAGASA is being disseminated to the C/MDRRMOs through text messages, and social media groups and is posted on the PDRRMC Facebook page; Track of Tropical Depression "NENENG" is being monitored 24/7.
- All C/MDRRMOs are advised to closely monitor their respective AOR.
- SRR, USAR, WASAR, and medical teams are on standby ready for deployment in case an emergency arises.
- Prepositioned WASAR, USAR, medical/heavy equipment, rescue vehicles, and rescue boats for emergency purposes.
- Provincial evacuation centers are ready.
- Issued and disseminated PDRRMO Memorandum No. 136-2022 to all City/Municipal DRRMCs re: Sustained "BLUE" Alert Status ICOW Tropical Depression "NENENG", 14 October 2022
- Activation of "RED" Alert Status at the PDRRMC Ilocos Sur Emergency Operations Center at 5:00 PM, 15 October 2022; All operatives/personnel of the PDRRMO is on duty 24/7 at the PDRRMO Command Center.
- Issued and disseminated PDRRMO Memorandum No. 138-2022 to all City/Municipal DRRMCs re: Raising of Alert Status from "BLUE" to "RED" ICOW Tropical Depression "NENENG", 15 October 2022
- Issued and disseminated PDRRMO Memorandum No. 139-2022 to all City/Municipal DRRMCs re: Activation of "CHARLIE" Protocol as its Emergency Preparedness and Response (EPR), 15 October 2022.

LGU ALILEM

- Area monitoring of Bakun River with BFP

LGU BANAYOYO

- Continuous dissemination of weather updates to LCE and the barangays and constant coordination with MDRRMO
- Emergency Response Team-on alert
- Constant coordination with the PDRRMCs for weather updates and other issuances
- Monitoring of weather bulletin and dissemination to BDRRMC's
- Coordination with PNP to be on alert and standby duty for any eventuality

LGU CANDON

- Activation of emergency operation center and ERT on the skeletal force.
- Constant coordination with the PDRRMCs for weather updates and other issuances.
- Monitoring of weather bulletin and dissemination to BDRRMCs.
- Coordination with NGAs (PNP, BFP, Coast Guard) to be on alert and standby duty for any eventuality.

DILG Actions:

- Continuous dissemination of weather updates to LCE and the barangays and constant coordination with CDRRMO

LGU CABUGAO

- Alerted Search and Rescue Teams
- Prepositioned on all Heavy equipment, dump trucks, rescue vehicles, and ambulances.
- SAR equipment is in place.
- Emergency Response Team and Operation Center on Alert
- Activation of emergency operation center and ERT on the skeletal force.
- Constant coordination with the PDRRMCs for weather updates and other issuances.
- Monitoring of weather bulletin and dissemination to BDRRMCs.
- Coordination with NGAs (PNP, BFP, Coast Guard) to be on alert and standby duty for any eventuality.

DILG Actions:

- Continuous dissemination of weather updates to LCE and the barangays and constant coordination with MDRRMC

LGU NARVACAN

- Continue updating BDRRMO and advise to monitor their respective area.
- Continues roving, monitoring flood prone areas and bridges.
- MDRRMO teams are ready for deployment.
- Equipment, tools, ambulance, rescue vehicles, rescue boats are ready for dispatch.
- Weather updates are forwarded to barangays through social media issued by DOST/PAGASA.

LGU SINAIT

- Activation of emergency operation center and ERT on the skeletal force.
- Conducted inventory of response assets and resources
- Sinait Search and Rescue Team on alert status
- Provide information and preparedness measures to BDRRMC
- Conduct roving inspection to coastal Barangays and high-risk areas
- Provide information dissemination thru txt blasts and social media
- Coordination with NGA's (PNP, BFP) to be on alert and standby duty for any eventuality.

LGU STO. DOMINGO

- Activated our EOC
- Continue monitoring weather updates
- Conduct monitoring within AOR, especially to coastal and flooded barangays
- Disseminate weather updates issued by PAGASA
- Prepositioning of resources

LGU SUGPON

- Instructed LDRRMO to continue to monitor AOR.
- Activated Sugpon MDRRMC Emergency Operation Center
- Prepositioned assets in strategic locations for possible response operations.
- Sugpon Emergency Response Team is on standby
- Radio monitoring of EOCs in different barangays
- Prepositioning of goods
- Continuous monitoring and updating of weather bulletins thru DOST-PAGASA
- Monitoring of BDRMC EOCs
- Conducted PDRA

LGU GALIMUYOD

- Weather monitoring.
- Weather bulletin dissemination to BDRRMCs.
- Checking of DRR equipment.
- Checking of ERVs.
- On-call ERT members.
- Checking of SRR equipment and ERVs
- Forwarding of weather updates to BDRRMCs
- Monitoring of barangay for any untoward incidents
- Coordination with PNP

LGU SAN EMILIO

- In-placed rescue equipment.
- Alerted SAR teams.
- Continue information dissemination.
- Informed MDRRMC and BDRRMC re TS
- Monitoring
- MDRRMO staff are on duty

LGU SAN ESTEBAN

- MDRRMC convened
- Issuance of weather bulletin
- Coordination with all barangays
- Issuance of weather bulletin
- Monitoring all creeks and waterways (with the normal condition)
- Monitor flood/landslide-prone areas

LGU SAN ILDEFONSO

- Conduct emergency meeting

- Prepositioning of rescue equipment and early information dissemination especially on high-risk areas.
- Activated Emergency Operation Center, 24/7
- The MDRRMC and Emergency Operating Center is on alert and active in monitoring
- MDRRMC Officer together with other members of the MDRRM Council conducted roving and ocular inspection within AOR
- The Municipal Management Team is activated in all kinds of calamities to respond to various incidents that may occur
- Courtesy calls on all Barangay Captains within their AOR

LGU STA MARIA

- Activation of Emergency Operation Center
- Constant coordination with the PDRRMC for weather updates and other issuances.
- Monitoring of weather bulletin and dissemination to BDRRMCs.
- Coordination with NGAs (PNP, BFP, Coast Guard) to be on alert and standby duty for any eventuality.
- Rescue vehicle and manpower standby
- Activated EMS

DILG Actions:

- Continuous dissemination of weather updates to LCE and the barangays and constant coordination with CDRRMO

LGU SIGAY

- Coordination and constant communication with LDRRMCs and BDRRMCs thru GC and Facebook.
- Dissemination of timely disaster information.
- Placed Emergency Response Teams on standby.
- Emergency Operations Center activated.
- Heavy equipment and rescue vehicle are on standby.
- Roving in AOR with BFP and PNP.

LGU SANTA LUCIA

- Monitoring along AOR, especially along the national highways and coastal areas 24/7
- LDRRM Office Operation 24/7 with 3 shifting of rescuers ready to respond in any Emergency Situation
- Close monitoring of Tropical Cyclone Bulletin issued by DOST PAGASA, DENR-MGB, and other surveillance agencies
- Constant coordination with the PDRRMCs for weather updates and other issuances.
- All LDRRMO personnel is requested to standby for possible mobilization, Equipment was checked and ready for deployment.
- Continuous incident monitoring in all 36 barangays in the municipality
- INCIDENT MANAGEMENT TEAM (IMT) composed of LDRRMO personnel, BFP, PNP, and RHU is formed to provide immediate assistance to the general public
- Rescue vehicles, Fire trucks, and ambulances are on standby at their stations to respond to possible incidents and emergencies.
- MDRRMC chairman reminding the BDRRMC to monitor their respective AOR

DILG Actions:

- Continuous dissemination of weather updates to LCE and the barangays and constant coordination to LDRRMO

LGU GREGORIO DEL PILAR

- Activated DOCs
- In placed rescue equipment
- alerted SAR teams
- Continuous info dissemination
- MDRRMO Staff are on standby

DILG Actions:

- Informed MDRRMC and BDRRMC re TS MDRRMC - Barangay monitoring from time to time

LGU SAN JUAN

- Emergency Response Team-on alert constant coordination with the PDRRMCs for weather updates and other issuances.
- Monitoring of weather bulletin and dissemination to BDRRMCs.
- Continues monitoring of AOR
- Coordination with PNP to be alert and on standby duty for any eventuality.
- Equipment prep and positioned.

DILG Actions:

- Continuous dissemination of weather updates to LCE and the barangays and constant coordination to MDRRMO.

LGU SAN VICENTE

- Conduct emergency meeting
- Activated Emergency Operation Center, 24/7
- Prepositioning of DRR-related equipment
- The Municipal Disaster Risk Reduction and Management Council and Emergency Operating Center (MDRRMC-EOC) is On-alert and very well active in monitoring.
- The Municipal Incident Management Team is activated in any given calamity to respond to various incidents that may occur.

LGU VIGAN CITY

- Advised members of the Vigan Emergency Response Team to conduct monitoring and inspection for possible pruning of trees along national, provincial and city roads together with the declogging and cleaning of waterways and canals.
- Provided information and preparedness measures to Barangay DRRM Committees citing to monitor and respond accordingly in case any untoward incident occurs in their area of responsibility and conduct pre-emptive evacuation as needed.
- Conducted roving inspection to high risk and vulnerable areas primarily along the coastal barangays and communicated with the PNP Maritime to continuously monitor the coastal areas for any untoward incidents.
- Conducted Roving Inspection and Monitoring along the Major Water System in the City still manageable water levels.
- As of 1:00PM of 15 October 2022, The City Disaster Risk Reduction and Management Council through its chairman raised its RED ALERT STATUS and activated its Emergency Operations Center for consequence management of emergencies and incidents related to Tropical Storm NENENG.
- Advised the Barangay DRRM Committees also raise to RED ALERT STATUS and continuously monitor their area of responsibility for consequence management of emergencies and incidents. They are also advised to continuously report to the City Emergency Operations Center regarding their general situation at the community.
- As part of the standard operating procedure for severe weather disturbances, the Philippine National Police will monitor and respond to incidents along the western barangays, the Bureau of Fire Protection will be assigned to the eastern barangays and the Vigan Emergency Response Team for the población.
- The City Social Welfare and Development Office prepositioned its food and non-food items in strategic areas prone to hazards for rapid deployment of relief assistance to possible displaced population.
- Advised the Department of Education District Office to activate identified schools as evacuation centers in case pre-emptive or force evacuation occurs in high risk and vulnerable areas.
- Prepositioned Water Search and Rescue Resources at the Emergency Operation Center for possible Rapid Deployment of Water related Hazard along the Area of Responsibility.
- Advised the Vigan Emergency Response Team to be on RED ALERT for possible response operation on affected areas.
- Continuous monitoring of severe weather bulletin is ongoing at the Emergency Operations Center.

LGU STA. CATALINA

- Activation of the emergency operation center
- Constant coordination with the PDRRMCs for weather updates and other issuances.
- Monitoring of weather bulletin and dissemination to BDRRMCs.
- Coordination with NGAs (PNP, BFP, Coast Guard) to be on alert and standby duty for any eventuality.

DILG Actions:

- Continuous dissemination of weather updates to LCE and all barangays and constant coordination with MDRRMC

LA UNION

LGU Bagulin

- Upon issuance of the ALERT LEVEL ALPHA for TD Neneng, the DRRM EOC Bagulin activated the Operation Center in order to report and monitor the system effective 15 October 2022, 9:00 AM.
- The municipality of Bagulin under the MDRRM Office / Operation Center had continuously monitored the Area of Responsibility.
- On-going constant dissemination of weather updates and advisories forwarded by the RDRRMC / OCD RO1 to all members of MDRRMCs and the BDRRMCs.

- The Office continues monitoring the water level of the Naguilian River and closely coordinated with the barangays along the river for possible flash floods.
- Rescue equipment and supplies are prepositioned in case of emergency
- Response assets are also on standby.
- Issued the DILG CODIX Alert level Alpha to all concerned offices and members of the MDRRMC for reference.
- Coordination with BDRRMCs (Barangay. Suyo), and some establishments near the Naguilian River for preparedness response during the onslaught of TD "NENENG" in the municipality.
- Continuously monitoring and coordinating with BDRRC members to report immediately any possible incidents brought by the typhoon.
- The MDRRM Operation Center is continuously coordinating with the concerned local agencies and offices for significant disaster response updates.
- Continuously posting and information dissemination of Disaster-related preparedness and response on all media platforms.

PANGASINAN

LGU ALAMINOS

- Alaminos city is in constant monitoring of weather updates and reminders are sent via quad media to CDRRM council members, agencies, punong barangays, BDRT, and the general public.
- All personnel of the Alaminos City Response team and Response Cluster member agencies was alerted and ready to report upon notification.
- Close and constant coordination with members of the response cluster conducted.
- Alaminos City EOC is now activated for the possible effect of #NenengPH.
- All Equipment and supplies are Ready for possible utilization.
- The Alert Status of Alaminos City DRRM Office and the CDRRM Council is hereby raised into BLUE Alert status effective 1700H, 11 October 2022.Memorandum No.2022-06

Region 2

MDRRMC Mallig, Isabela

- Continuous monitoring of AOR
- Rescue 19 on standby
- Continuous monitoring and dissemination of weather updates
- Close coordination with member agencies and BDRRMCs
- Activated EOC

MDRRMC Pamplona, Cagayan

- - QRT18 on full alert;
- PDRA Oct. 13,2022;
- Assets ready / prepositioned;
- Continuous Monitoring on the track of Tropical depression Neneng
- Continuous Monitoring of Water level;
- Coordination with BDRRMCs
- Coordination With PNP, BFP, 2nd CPMFC and other rescue Volunteers
- Continuous information Dissemination.
- Roving and monitoring of low lying/flood prone areas
- Provision of meals and food packs

MDRRMC Peñablanca, Cagayan

- - EOC activated.
- Continuous Weather Update Dissemination to BDRRMCs for proper AOR monitoring and reporting to MDRRMC thru MDRRMO
- Close Coordination with MSWDO, PBs, PNP, BFP and 77th IB

- Pre-positioning of Food and Non-Food items
- Continuous weather monitoring.
- Continuous Water Level Monitoring
- Response Team - Rescue 24 on standby
- Submission of SitRep and monitoring report to DILG, PDRRMC and OCD

MDRRMC Piat, Cagayan

- - Continuous Weather Update Dissemination to barangay officials for proper AOR monitoring;
- Coordination with partner agencies
- MDRRMO Personnel on standby;
- Rescue Equipment ready
- Continuous Water Level Monitoring
- Submission of Sitrep to DILG, PDRRMC, OCD

MDRRMC Rizal, Cagayan

- Standby rescue unit
- Continuous monitoring and dissemination of PAGASA weather updates
- 24/7 emergency operation center
- Continuous monitoring of lifelines
- Close coordination to every Brgy. thru text and messenger

MDRRMC Sanchez Mira, Cagayan

- - Continuous monitoring of water coming from upstream.
- Local responders are still on heightened alert
- EOC still activated
- Close monitoring of low-lying areas
- Continuous monitoring and dissemination of weather updates/ bulletin to all concerned
- Preposition response team-Rescue 18 at Pata River, Brgy Namuc, Western Part of Centro 2
- Prepositioning of all response assets
- Coordination with BFP, PNP and Phil Marines 20MC-MBLT8 and other DRRM stakeholders and NGOs for possible augmentation on force evacuation, security, relief operation, clearing, hauling of goods and other related operational activities
- Activation of barangay EOC and flood hazard contingency plan
- Removing of debris along blocked roads in all barangays.
- Conducted RDANA
- Recommendation for declaring State of Calamity at 9:00 am.

MDRRMC Santa Praxedes, Cagayan

- - Monitoring of weather updates from PAGASA posted to FB official account
- Close coordination to BDRRMC and other concerned agencies.
- Continuous monitoring of AOR.
- On-going relief distribution
- Ocular monitoring to Municipal and Brgy Roads for untoward landslides
- Rescue teams on duty
- On-going clearing operations.

MDRRMC Santa Ana, Cagayan

- - Conducted PDRA Meeting
- Continuous water level monitoring
- Continuous monitoring and dissemination of PAG ASA weather forecast
- On standby and on alert status CEZA, KABALIKAT CIVICOM, PNP, BFP, PCG, PN/ MARINES, SAVERS, MDRRMC

- Close Coordination with BDRRMCs
- Continuous monitoring in Coastal and low-lying Areas
- Conducted Roving
- EOC activated
- Prepositioning of non-food items
- Conducted evacuation and rescue operations.

MDRRMC Santa Teresita, Cagayan

- Activated EOC
- Monitoring and dissemination of weather updates from PAGASA
- Close coordination with BDRRMC and other concerned agencies.
- Continuous monitoring of AOR.
- Response teams on standby.

MDRRMC Solana, Cagayan

- LGU Operations Center on RED alert status;
- Conducted meeting with MDRRMO personnel and Rescue 38 members for tasking and monitoring;
- Continuous Weather Update Dissemination to BDRRMCs for proper AOR monitoring and reporting;
- Prepositioned food items to low lying/flood prone barangays;
- Ensured the availability and readiness of identified evacuation centers;
- Coordination with partner agencies and concerned NGOs/ CSOs (PNP,BFP,77th IB,4ps MLs, KABALIKAT Civicom)
- Rescue 38 on standby;
- Rescue Equipment on standby;
- Continuous Water Level Monitoring.

MDRRMC Aurora, Isabela

- Continuous monitoring of Weather updates
- Continuous monitoring of AOR.

MDRRMC Cabagan, Isabela

- - Continuous monitoring of Weather updates
- Continuous monitoring of AOR
- Overflow Bridge monitoring
- EOC on RED Alert Status, 24/7
- Cabagan Rescue Team 911 on standby 24/7

MDRRMC Divilacan, Isabela

Conducted monitoring on roads and bridges and bodies of water in accessible areas

- Maintained operationalization of LISTO Protocols
- Activated EOC
- Continuous monitoring of weather updates and heightened dissemination of warnings and weather advisories to the public within AOR through BDRRMCs
- Maintained standby operations of teams such as SRR, Health, Public/Fire Safety, Peace and Order and Relief and Evacuation
- Maintained monitoring of Preemptive evacuation (still in effect) in close coordination with BDRRMCs.
- Ensured that all ECs are available and operational while incorporating Minimum Public Health Standards inside ECs Released Situational Report.

MDRRMC Jones, Isabela

- Information dissemination thru social media re weather update
- Continuous monitoring of low lying areas
- Continuous monitoring of weather updates from PAGASA re TD NENENG
- Rescue 42 on standby

MDRRMC Maconacon, Isabela

- Convened meeting with the Barangay Captains, PCG and PNP Personnel re: Preparedness Measures on 14 October 2022
- Activation of LDRRMC Operation Center;
- EOC on RED Alert Status;
- Strict implementation of LIQUOR BAN, "NO SAILING", "NO FISHING" & "NO SWIMMING" Policy;
- Continuous information and widest dissemination of Weather Advisories to BDRRMCs thru SMS and Radio and Agta community and other constituent of Barangay Canadam, together with Barangay Kagawad Ruel Andam , BFP, and PDRRMO DART 831 personnel
- Conducted ocular inspection of water level;
- RESCUE 715 on Standby for possible response.

MDRRMC Lasam, Cagayan

- Continuous water level monitoring;
- Continuous dissemination of weather updates/advisories
- Hotline numbers open for inquiries or any emergency public assistance
- DARE Rescue 1204 on stand by for possible mobilization
- EOC on Red Alert Status
- Conducted operational briefing to rescue personnel
- Close coordination with MDRRMC response cluster and BDRRMC.
- Provision of cubicle tents and water to evacuees
- Backfilled eroded abutment at Alannay-Viga Bridge

MDRRMC Ramon, Isabela

- Continuous monitoring of Weather updates
- Monitoring of Magat water level
- Continuous monitoring of AOR
- Rescue 316 on duty 24/7

MDRRMC Santo Tomas, Isabela

- Information dissemination thru social media re weather update
- Continuous monitoring of water level of Cansan bridge
- Continuous monitoring of low lying areas
- Continuous monitoring of weather updates from PAGASA
- Strict implementation of Liquor Ban

MDRRMC Tumauni, Isabela

- Continuous monitoring of weather updates
- Continuous monitoring of low lying barangays
- EOC on RED alert status
- Rescue 811 on standby 24/7
- BDRRMC on standby
- Continuous monitoring of water level status of Cagayan river at delfin Albano-Tumauni bridge
- Strict implementation of Liquor ban
- Prepositioned of Response assets and vehicles

MDRRMC Ambaguio, Nueva Vizcaya

- Continuous monitoring and dissemination of weather situation and advisories.
- Issued MDRRMC Memorandum No. 13 s., 2022 re: Raising of Alert Status for TD NENENG.
- Prepositioned Response assets and teams, Relief goods and other supplies

MDRRMC Quezon, Nueva Vizcaya

- Continuous monitoring and dissemination of weather situation and advisories.
- Prepositioned Response assets and teams, Relief goods and other supplies.

PCG - CGDNELZN

- Issued directive to lower units to maintain full alert status re TD "NENENG"
- Continuous implementation of No Sailing and No Fishing Policy as per HPCG MC NR 02-13 dated 05 Jun 2013 and MC NR 03 dated 02 FEB 2001.
- An 11-Man Deployable Response Group (CGS Cagayan and OPCON personnel) on board Jac Truck with one rubber boat deployed at MDRRMO Buguey as requested. All other Stations will continue coordinating with PDRRMOs/ MDRRMOs for collaboration efforts.
- On or about 150900H October 2022, CGSS Sabtang Personnel coordinated with Mr. Marx Israel G Castro, MDRRM Officer in Preparation of Tropical Depression "Neneng" At MDRRM Office, Brgy. Sinakan, Sabtang, Batanes.
- On or about 151100H Oct 22, CGS Calayan conducted Coastal Security Patrol and disseminated flyers re MGA PAALALA SA MGA MANGINGISDA SA PANAHON NG TAG-ULAN AT BAGYO and to implement No Sailing and No Fishing Policy.
- CGS CALAYAN personnel assisted MBCA owners and operators in securing their watercrafts re TD NENENG at Brgy Poblacion, Calayan, Cagayan.
- Attended PDRA Meeting on 141330H Oct 2022
- On 15 Oct 2022, CGDNELZN and its Stations and Sub-Stations conducted personnel and asset inspection for possible deployment.
- On or about 151430H Oct 2022, CGS Cagayan together with MDRRMO Aparri assisted 39 stranded passengers at Dappa Wharf, Brgy Centro 15, Aparri, Cagayan. (Passengers bound to Aparri west, Aparri, Cagayan.) On or about 151500H Oct 2022, CGS Cagayan DRG Team deployed at Buguey, Cagayan provided assistance in the distribution of Seven (7) boxes of assorted relief goods at Brgy Balza, Buguey, Cagayan.
- On or about 15556H Oct 22, CGSS CAMIGUIN together with Balatubat Brgy officials, PNP Camiguin and Camiguin PNP MARIG assisted motor bancas owners and operators in securing motor bancas into safe area at Brgy Balatubat, Camiguin Island, Calayan, Cagayan.
- On or about 160140H Oct 22, CGSS Sta Ana DRG team deployed at Sta ana, Cagayan to provide assistance to flooded Brgys of Sta ana, Cagayan.
- On or About 160130H Oct 22, CGS Cagayan DRG Team deployed at Sta ana, Cagayan onboard Toyota Hilux, On standby status at MDRRMO Sta ana.
- On or about 160350H, CGSS Claveria DRG Team conducted briefing re rescue and evacuation assistance to flooded Brgy of Lablabig, Claveria, Cagayan.
- All CGDNELZN Coastal DRGs are constantly monitoring piers/ wharves and beaches while HCGDNELZN DRGs on STANDBY ALERT FOR POSSIBLE DISPATCH.

MDRRMC Ailacapan, Cagayan

- Continuous Monitoring on Weather Bulletin Update for TD Neneng;
- Dissemination of Weather Update via Social Media and GC;
- Monitoring on Water Level and Low lying Areas;
- Coordination with PDRRMC, BDRRMCs;
- EOC on RED Alert Status;
- On Going relief Operation
- On going consolidation of reports

MDRRMC Sto Niño, Cagayan

- Continuous monitoring and dissemination of weather updates to BDRRMC's and to all concerned agencies thru DOST-PAGASA.
- Conducted monitoring on AOR and water level monitoring on CHICO River tributaries.
- Close coordination with WSDO, PNP, BFP, PBs and 77th IB
- Prepositioning of Food and non food items
- RESPONSE TEAM-- AVQO 27/7 emergency n rescue team on standby.
- submission of Sitrep # 01 to OCD, PDRRM N DILG.

MDRRMC Delfin Albano, Isabela

- EOC 24/7 on RED Alert Status
- Prepositioned of Response Assets and Vehicles
- Continuous monitoring of AOR
- Continuous coordination to BDRRMCs and MDRRMCs and other stakeholders.
- Continuous monitoring of Weather updates.
- Continuous dissemination of weather advisories and water level updates through FB Page of Delfin Albano DRRMO and other different social media platforms.
- Continuous monitoring of Water Level Status of Cagayan River at Delfin Albano-Tumauini Bridge and Calinaoan Sur Bridge 1
- Maintained all communication/Hotline for assistance and emergency cases.
- Strict implementation of Liquor Ban

MDRRMC Reina Mercedes, Isabela

- Continuous monitoring on AOR
- Continuous coordination with pnp, bfp, bdrmmc and other stakeholders
- Continuous monitoring on weather updates

MDRRMC Roxas, Isabela

- Continuous monitoring of weather updates and Rainfall Advisory (PAGASA severe weather bulletin updates)
- Continuous monitoring of all river water level w/in AOR
- Continuous monitoring of all low lying areas & flood prone areas w/in AOR
- Coordinated to all Brgy. For the activation of BDRRMC Operation Centers
- Activation of EOC
- Every 2 hour rainfall monitoring at Barlig, natonin and paracelis Mt. Province
- Standby SAR team and all rescue assets
- Spot inspection of all operation and evacuation centers of low lying and flood prone area of this municipality
- Continuous information dissemination of weather updates and Rainfall Advisory to BDRRMCs thru close coordination specially to all flood prone brgys. Of this municipality and info. Updates thru MDRRMO Roxas social media account.

MDRRMC Sta Maria, Isabela

- Continuous monitoring of AOR.
- Continuous coordination to BDRRMCs and partner agencies
- Continuous monitoring and information dissemination of Weather updates and advisories from PAGASA-DOST and Magat Dam water level advisories from NIA-MARIIS
- Continuous monitoring of Water Level Status of Cagayan River
- Maintained all communication/Hotline for assistance and emergency cases.
- Continuous IEC thru FB page
- LDRRM Operation Center on 24/7
- Rescue 101 on standby

MDRRMC San Agustin, Isabela

- Continuous monitoring of AOR.
- Continuous monitoring of Weather updates from PAG-ASA DOST.
- Maintained all communication/Hotline open for assistance and emergency cases.
- Rescue 111 on standby 24/7

DICT R2

- Continuous coordination with Provincial Offices on status and updates of DICT Infrastructures and Facilities.
- Standby of DICT RO2 Response Team for possible deployment.
- Prepared emergency communications equipment for possible deployment.
- Attended CVDRRMC PDRA Core Group Meeting (October 14,2022 at 1400H)
- Continuous monitoring of DICT RO2 ICT services (FreeWifi sites*,GovNet sites**)
- Catered internet connection through FreeWifi in DICT Batanes Provincial Office,Basco due to intermittent Network Signals (October 17,2022)

MDRRMC Alfonso Castañeda, Nueva Vizcaya

- Continuous monitoring and dissemination of weather situation and advisories
- Ensure that all identified safe Evacuation Centers are available and operational.
- Monitoring of river systems, landslide prone and close coordination with Barangay DRRMC.
- Conducted massive information education and communication campaign relative to the weather disturbance and other relevant advisories/ information.

DSWD FO2

- Has stockpile and standby funds totaling Php P32,361,035.95 with breakdown as follows:
 - ? A total of Php10,088,500.68 standby fund is available at the Field Office 02.
 - ? A total stockpile of 13,835 FFPs amounting to P7,345,486.00, 8,031 Non-Food Items (NFIs) amounting to P11,739,824.47, and 259,043 other food items (raw materials) amounting to P3,187,224.80 are available in the region. Moreover, a total of 27,493 FFPs amounting to P15,092,008.00 are prepositioned in various LGUs across the region.
- Attended the CVDRRMC Pre-Disaster Risk Assessment (PDRA) Core Group Meeting on 14 October 2022 at 01:30 PM via video teleconferencing.
- Ensured that the Regional Quick Response Teams (RQRTs), five Social Welfare and Development Teams (SWADTs) in the region, City/Municipal Action Teams (C/MATs) in the region are on ON-CALL/STANDBY status and advised to coordinate with the LDRRMCs/LSWDOs if there are concerns needed to be address by the Field Office.
- Ensured availability of Food and Non-Food Items (FNIs) at any given time.
- Unloaded 1,600 FFPs at Lal-lo Satellite Warehouse FFPs which was requested from the National Logistics and Resource Management Bureau (NRLMB).
- Established two (2) teams for the conduct of Damage Assessment and Needs Analysis to affected municipalities.
- Conducted DANA and provided immediate assistance to the affected families
- MAT stationed in Gonzaga, with the assistance of MSWDO and LDRRMO hauled FFPs to be distributed in Brgy. Sta. Cruz, Ipil, Callao and Smart, Gonzaga.
- Continuous validation of families and individuals inside evacuation centers in flooded areas for any concern that needs to be addressed by the Field Office.
- Continuous coordination with LSWDOs in their respective area of responsibility.
- Augmented a total of 1,336 FFPs amounting to 807,632.00 and 426 NFIs; 426 hygiene kits ans 400 sleeping kits amounting P1,185.311.00
- Requested 10,000 FFPs from National Resource and Logistics Management Bureau (NRLMB) as additional standby stockpile of the region readily available for augmentation to Local Government Units affected by the Severe Tropical Storm "Neneng";
- Distribution of 26 hygiene kits amounting to P38,311.00 to the Internally Displaced Persons (IDPs) in Brgy. Centro, Camalaniugan Cagayan
- Continuous repacking of Family Food Packs (FFPs) to replenish and maintain the standard level of stockpile readily available at any given time.
- Director Lucia Suyu- Alan of the DSWD Field Office 02 spearheaded the Cagayan Valley Disaster Risk Reduction Management Council (CVDRRMC) Response Cluster Meeting;
- The Field Office 02 has already augmented a total of 14,636 FFPs amounting to P9,580,381.00, 1,176 Non-Food Items amounting to P1,843,386.00 and 480 bottled waters amounting to P4,320.00 in the province of Cagayan for the affected families;
- Municipal Action Teams (MATs) of Cagayan continuously valSidates the condition of families and individuals inside evacuation centers in flooded areas for any concern that needs to be addressed by the office;

- Social Welfare and Development Teams (SWADTs) and Municipal Action Teams (MATs) are continuously coordinating with the Local Social Welfare and Development Offices (LSWDOs) in their respective area of responsibility (AOR); and
- Social Welfare and Development Teams and MATs are continuously coordinating with the Local Social Welfare and Development Offices (LSWDOs) in their respective area of responsibility (AOR).

Assistance Extended

PROVINCE/ MUNICIPALITY	FAMILY FOOD PACKS	HYGIENE KIT	SLEEPING KIT	OTHERS	TOTAL QTY	TOTAL AMOUNT	
QTY	AMOUNT (in P)	QTY	AMOUNT (in P)	QTY	AMOUNT (in P)	QTY	AMOUNT (in P)
CAGAYAN							
ALCALA	771	518,883.00	771	518,883.00			
APARRI	2,000	1,222,200.00	2,000	1,222,200.00			
BAGGAO	289	145,078.00	289	145,078.00			
BUGUEY	175	89,600.00	175	89,600.00			
CAMALANIUGAN	1,409	906,222.00	126	333,011.00	240	2,160.00	1,775 1,241,393.00
GONZAGA	105	53,760.00	105	53,760.00			
LALLO	353	180,736.00	353	180,736.00			
STA. ANA	1,055	559,610.00	200	299,500.00	200	274,000.00	1,455 1,133,110.00
STA. TERESITA	1,156	783,768.00	1,156	783,768.00			
ABULUG	1000	595,000.00	1,000	595,000.00			
ALLACAPAN	771	1,002,300.00	771	1,002,300.00			
BALLETEROS	2045	1,379,040.00	250	368,375.00	2,295	1,747,415.00	
CALAYAN	55	28,160.00	55	28,160.00			
CLAVERIA	1000	678,000.00	1,000	678,000.00			
PAMPLONA	1052	638,224.00	200	299,500.00	200	274,000.00	240 2,160.00 1,692 1,213,884.00
SANCHEZ MIRA	1000	595,000.00	1,000	595,000.00			
STA. PRAEDES	400	204,800.00	400	204,800.00			
GRAND TOTAL	14,636	9,580,381.00	776	1,300,386.00	400	548,000.00	480 4,320.00 16,292 11,433,087.00

DILG RO2

- Attended the CVRDRMC Pre-Disaster Risk Assessment (PDRA) Core Group Meeting on 14 October 2022 at 01:30 PM via video teleconferencing.
- Established and strictly implement the critical preparedness actions based on Operation LISTO Protocols and DILG MC 2020-125 -LISTO SA TAG-ULAN AT COVID-19: Preparedness Measures of LGUs for the Rainy Season CY 2020, and prioritize the prepositioning of supplies and equipment for response.

TOG 2

- Two (2) DRTU teams composed of (2/14) 1LT BANISAL and 2LT BRUAN with HADR equipment are on standby alert for possible deployment;
- Mobility –two (2) KM450 are on standby alert for possible deployment;
- Continuous coordination with OCD-R2 for monitoring within AO;
- Conducted mustering of Disaster Response Team (DRT) and inspection of HADR equipment;
- Attended the Pre-Disaster Risk Assessment (PDRA) CORE Group meeting which was presided by Regional Director Leon DG Rafael Jr, OCD2 thru VTC

PRO2

- Issued directive to lower units to maintain full alert status re TD “NENENG”
- Activated Provincial Disaster Incident Management Group.
- Close coordination with Provincial/City/Municipal DRRMCs.
- Conducted inspection, inventory and prepositioning of all Search, Rescue and Retrieval (SRR) equipment.

- Conducted Operation TAMBULI especially in low lying barangays and flood prone areas.
- Attended the CVDRRMC Pre-Disaster Risk Assessment (PDRA) Core Group Meeting on 14 October 2022 at 01:30 PM via video teleconferencing.

5ID PA

- All Search, Rescue and Retrieval Units with available asset are on standby alert at respective units.
- Joint Task Groups Liberator in Isabela and Valiant in Cagayan are also activated for HADR Operations.
- Lateral coordination with LDRRMCs was already established.
- JTF TALA battle staff are also activated for command and control and monitoring.

BFP R2

- Attended Pre-Disaster Risk Assessment re TD "NENENG" conducted by OCD
- Directed lower units to coordinate with their respective local DRMMC's and other stakeholders in preparation for the possible effects of TS "KARDING"
- Advised all Off-Duty Personnel to be on stand-by for possible deployment if the impending typhoon intensifies further.
- Activation of OPLAN PAGHALASA
- Activation of Regional and Provincial Emergency Operation Centers
- Inventory of Rescue and Emergency Medical Services equipment for possible deployment to strategic areas

DOH R2

- Activation of Code White Alert in collaboration with the existing Code Red Alert for COVID-19 in the Regional Office, DOH-Retained Hospitals, and Provincial DHO Offices (PDOHOs)
- Continuous operation of Operations Center on 24/7 basis.
- 24/7 Operations of Provincial and Regional ONELINE Command Call Center.
- Continuous coordination with Provincial Health Offices.
- Strong coordination and collaboration with Cagayan Valley Risk Reduction and Management Council (CVDRRMC).
- Health Emergency Response Teams are on standby ready for deployment.
- Activation of the Incident Command System in the Regional Office
- Prepositioned drugs, medicines, and other HEM-related logistics to the different PDOHOs.

MGB R2

- MGB RO2 Geohazard Operations Center is on monitoring status for the possible effects of TS KARDING in Region 2.
- In close coordination with MGB Central Office and other MGB Regional Offices for the updates and effects of TD NENENG via Facebook messenger.
- Attended the CVDRRMC PRE-DISASTER RISK ASSESSMENT (PDRA) CORE GROUP MEETING RE: TD NENENG on October 14, 2022.

PDRRMC Batanes

- Continuous monitoring of AOR
- Continuous dissemination of weather updates/advisories.
- Prepositioned Construction and Heavy Equipment to different Municipalities.
- Prepositioned 6,000 Family Food Packs in the Logistics Hub and in the different Municipalities
- Attended PDRA Core Group meeting for TD NENENG on 14 October 2022, 01:30 PM.

PDRRMC Cagayan

- PDDRMO EOC on 24/7 monitoring of the weather advisories and bulletins;
- Close monitoring and dissemination of weather advisories and bulletins to the public through the Cagayan Provincial Information Office (CPIO) TeleRadyo and other social media platforms;
- Close coordination with local C/MDRRMO/Cs in their respective AOR;
- PGC Responders, Task Force Lingkod Cagayan (TFLC) and Provincial Office for People Empowerment

(POPE) in the province are on standby alert;

- Established area Command Post at Subcapitol, Lallo and possible activation of Incident Management Team (IMT);
- Continuous monitoring of flood and landslide prone areas in AOR and shall enforce pre-emptive evacuation as situation warrants;
- Prepositioned rescue equipment and personnel;
- Conducted inventory of Food and Non-food items through PSWDO.
- Attended PDRA Core Group meeting for TD NENENG on 14 October 2022, 1:30 PM.
- Imposed No Sailing and Liquor Ban.
- Conducted ocular and monitoring along coastal areas/ Municipalities.
- PSWDO with DSWD visited the affected areas for monitoring and relief distribution.
- Rescue equipment pre-positioned at Sub-Capitol, Bangag, Lallo, Cagayan and 7 stations of TFLC.
- TFLC and QRT are on alert status.
- Activation of PGC-EOC at PDRRMO Building, San Gabriel, Tuguegarao City.
- Activation of PGC-IMT with ICP at Sub-Capitol, Lallo, Cagayan

PDRRMC Isabela

- Continuous monitoring of weather updates from PAGASA, Magat Dam status, all flood-prone and landslide-prone areas, status of roads and bridges and coastal towns.
- Prepared WASAR equipment and prepositioned floating assets for possible augmentation.
- DART Rescue 831 teams are on standby and ready for possible deployment if needed.
- Sent weather advisories and updates to all Local Chief Executives (LCEs) and C/MDRRMOs through Viber group, text message and email.
- Continuous coordination with the C/MDRRMOs.
- Continuous dissemination of weather updates/advisories.
- Text Messaging Alert System team was deployed in Northern Isabela to cascade weather forecast and advisories.
- Attended PDRA Core Group meeting for TD NENENG on 14 October 2022, 1:30 PM.

MDRRMC Echague, Isabela

- Continuous monitoring of AOR.
- Continuous monitoring of overflow bridges
- Continuous monitoring of Weather Updates and widest dissemination.

CDRRMC Cauayan City, Isabela

- Continuous monitoring of AOR.
- Continuous monitoring of PAGASA weather advisories, typhoon bulletins and widest dissemination.
- Attended PDRA Core Group meeting for TD NENENG on 14 October 2022, 1:30 PM.

PDRRMC Nueva Vizcaya

- Continuous coordination with MDRRMOs and other member agencies
- Continuous monitoring of traffic and road status
- Nueva Vizcaya Emergency Response Team and Philippine Red Cross Nueva Vizcaya with medics on standby 24/7
- Rescue equipment including vehicles for land terrain and rubber boats are on standby
- All communications and lifelines are intact and functional
- Attended PDRA Core Group meeting for TD NENENG on 14 October 2022, 1:30 PM.

OCD RO2/Cagayan Valley RDRRMOC

- Continuous monitoring of the regional situation.
- Issued CVDRRMC Memo No. 99 s 2022 dated October 14, 2022 re: EMERGENCY PREPAREDNESS AND RESPONSE (EPR) PROTOCOLS AND RAISING OF RED ALERT STATUS AT THE CVDRRMOC AND LDRRMOCs ICOW TROPICAL DEPRESSION "NENENG".
- Continuous dissemination of weather updates/advisories to Cagayan Valley RDRRMOC member-agencies,

P/C/MDRRMCs, Media and other stakeholders thru SMS, viber and social media.

- Conducted CVDRRMC – PDRA Core Group meeting on 14 October 2022 at 1:30 PM.
- Close coordination with P/C/MDRRMOs in the Region.
- Continuous monitoring of the major river systems in the Region and its tributaries to include the water sources from the Sierra Madre Mountains, Cordillera Mountains and others.
- Attended Weather Update re: TS NENENG via VTC on 15 October 2022 at 09:00AM
- Conducted aerial assessment in affected areas on October 17, 2022
- Conducted Response Cluster Meeting on October 18, 2022
- The following Non-Food Items are available at the OADR2 warehouse:

Modular Tents - 258

Family Packs - 1050

Malong - 495

Blankets - 1768

Mattress - 78

Chainsaw - 9

Portable Generator Set - 2

MDRRMC Santa Fe, Nueva Vizcaya

- Continuous monitoring and dissemination of weather situation and advisories.
- Ensure that all identified safe Evacuation Centers are available and operational.

PDRRMC Quirino

- Continuous monitoring of AOR
- Continuous dissemination of weather updates/advisories.
- Attended PDRA Core Group meeting for TD NENENG on 14 October 2022, 1:30 PM.

CDRRMC Tuguegarao City, Cagayan

- Continuous monitoring of AOR.
- Continuous monitoring of overflow bridges
- Continuous monitoring of Weather Updates and widest dissemination.
- Attended PDRA Core Group meeting for TD NENENG on 14 October 2022, 1:30 PM.

MDRRMC Abulug, Cagayan

- RESCUE on standby
- Prepositioned assets and rescue equipment
- Monitoring of weather updates from PAGASA
- Close coordination to BDRRMC.
- EOC on RED ALERT

MDRRMC Aparri, Cagayan

- Close coordination to MDRRMCs and BDRRMCs
- Rescue 511 on standby with complete assets
- Continuous monitoring and information dissemination of PAGASA weather updates thru txt, messages, fb and radios
- EOC activated
- Continuous monitoring and ocular inspection of AOR
- LCE conducted meeting and briefing to LGU Rescue 511 and MSWDO
- Prepositioned relief items
- Conducted pre-emptive evacuation Paddaya-Zimay
- Conducted forced evacuation at Brgy Dodan.

MDRRMC Ballesteros, Cagayan

- Continuous Monitoring on weather update and Water Levels
- Close Coordination with BDRRMCs
- Continuous monitoring of flooded areas

MDRRMC Baggao, Cagayan

- Conducted continuous monitoring on bridges & low lying areas.
- Conducted continuous monitoring and dissemination of weather situation and advisories thru publication of information at our Official Facebook Page (Baggao Integrated Command And Control Center)
- 24/7 On Duty Team of Emergency Medical Service Providers at San Jose OpCen, Poblacion OpCen, & Tallang OpCen.
- Prepositioned rubber boat at Poblacion Sub- station for possible overflow of Bagunot Bridge
- Coordinated with the provincial fleet for the use of provincial dump trucks in pre-emptive evacuation of residents in low lying areas and high risk of landslide
- coordinated with TFLC Amulung for the augmentation of floating assets including rescue teams at Bagunot bridge
- Mun. Mayor Hon. Leonardo C. Pattung, M.D. , issued an order to Punong Barangays to conduct pre-emptive and force evacuation
- Coordinated with all the Punong Barangays to conduct pre-emptive evacuation to those residents at high risk of flood and landslide
- Municipal Response team composed of DRRM staff, Rescue 116, PNP and BFP Baggao, conducted pre-emptive evacuation at Taytay Bantay and San Miguel.
- Monitored San Miguel EC

MDRRMC Buguey, Cagayan

- Continuous monitoring of weather updates thru DOST PAG-ASA
- Continuous monitoring and information dissemination of PAGASA weather updates thru Text and Chat Brigade to BDRRMC Groupchat
- Conducted Pre-Disaster Risk Assessment October 15, 2022 10:00AM
- Continuous monitoring of low-lying barangays
- Conducted Roving Together with the PNP-Buguey, BFP-Buguey and with the augmentation of Philippine Coast Guard Station Cagayan

MDRRMC Camalaniugan, Cagayan

- Continuous monitoring and dissemination of PAG ASA weather forecast
- Close Coordination with BDRRMCs
- Continuous monitoring in low lying areas
- Rescue 3510 on alert and Standby status for any untoward incident/s
- EOC on Red Alert status
- Conducted Pre Disaster Risk Assessment
- Conducted Force Evacuation
- Registration and intake of IDPs
- Distribution of NFIs to IDPs
- Community kitchen activated

MDRRMC Calayan, Cagayan

- Continuous Monitoring of AOR
- Close Coordination to BDRRMCs
- Prepositioned assets and rescue equipment.
- Continuous coordination with partner agencies.
- Rescue on standby

MDRRMC Claveria, Cagayan

- Close coordination to MDRRMCs and BDRRMCs
- Rescue 41 on standby
- Continuous monitoring and information dissemination of PAGASA weather updates thru txt, messages, fb and radios
- EOC activated
- Continuous monitoring and ocular inspection of AOR

MDRRMC Gattaran, Cagayan

- Prepositioned equipment.
- Prepositioned relief goods
- Prepared evacuation Centers
- RESCUE 721 on standby
- EOC activated
- Continuous monitoring of weather updates from PAGASA;
- Continuous monitoring of water level

MDRRMC Lal-lo, Cagayan

- Rescue 35 on standby with more assets ready for deployment as need arises
- EOC activated
- Continuous coordination to MDRRMC and BDRRMCs
- Continuous monitoring and dissemination of DOST PAGASA Weather updates to the BDRRMCs, MDRRMC and to the general public
- Continuous monitoring of major and minor roads, bridges and streets
- Prepositioned 1 back hoe loader at Barangay Magapit and 1 Rescue Boat at Barangay Lalafugan

MIMAROPA

MDRRMO Victoria, Oriental Mindoro

- Monitoring of weather updates
- Information dissemination thru social media platforms and BDRRMC
- Standby duty at Operations Center

PDRRMO Romblon

- Convene the Provincial/Municipal DRRM Council for the conduct PDRA Meeting to discuss preparations and response plans for the incoming typhoon/weather disturbance
- Activation of Emergency Operation Cente
- Close monitoring of weather updates from PAG-ASA thru radio broadcast, televisions and Windy Apps and disseminate it to the concerned populace
- Conduct inventory and ensure availability of Evacuation Centers for possible pre-emptive evacuation in case of floodings or landslide
- Monitor water level in flood controls and river dikes and implement necessary safety measures to residents living in that area
- Remind all MDRRMOs to stay alert and monitor the areas considered as highly or very highly susceptible to floods, landslide and storm surge within their areas of responsibility and implement the necessary safety measures for the families living in those areas
- Conduct inventory and ensure operational readiness of all DRRM equipment, personnel, rescue vehicles, rescue boats and heavy equipment
- Vigilant monitoring of water levels in the river banks and settlements in low-lying areas and conduct necessary preemptive evacuation in case worsen event
- Monitor pre-emptive evacuation conducted by the LGUs and coordinate with the PSWDO and PRC re immediate needs of evacuees in the evacuation center

- Remind resilient to immediately coordinate with their respective Local Disaster Response Unit for immediate action in case of any sign of landslide and flooding in their areas
- Inform the resilient on any update re calamity situation in the locality and possible implementation of pre-emptive evacuation thru "bandillo" or Local TV broadcast or text message or text blast
- Remind resilient re availability of emergency kits with at least 1 day provision of food and medicines
- Ensure availability of search and rescue equipment to all LDRRMCs
- Ensure availability of communication equipment such as radios, cell phones, satellite phones and others to maintain contact with other government involved in disaster response operations
- Pre positioning of Logistical resources, such as trucks, ambulance, backhoe, and fire trucks
- Stock filing of relief good/medicines
- Coordinate with the PSG re the implementation of No Sail Policy in all sea crafts in case of weather condition deteriorates
- Issuance of Memo for the suspension of school classes and office works in case of heavy rains brought by tropical depression or typhoon
- Recall and generation of trained volunteers in case floods, typhoon and other disasters
- Ensure availability of Fuel, Oil and Lubricants (FOL) for rescue vehicles and heavy equipment for Rescue and clearing opns
- Ensure availability of equipment intended for clearing opns
- Strengthening the capacity of MDRRMOs/BDRRMOs through the conduct of trainings and seminars, drill and simulations

MDRRMO Coron, Palawan

- Continues monitoring of the track and intensity outlook of the typhoon from PAGASA
- Provides early warning and advisories to all BDRRMC/ barangays and MDRRMC members
- Monitoring and reporting of any untoward incidents within AOR
- Full activation of EOC (if needed)
- Coron Emergency Response Unit (CERU) RDANA Team, and Barangay ERT on standby mode
- Prepositioning of emergency rescue supplies and equipment
- Prepositioning of emergency land and sea vehicles to be on standby mode.

MDRRMO Culion, Palawan

- Pruning of risky trees
- Performed declogging of canals
- Prepared preposition goods and fuels
- BDRRM Visitation
- Regular weather monitoring and posting of weather updates to all official social media accounts of MDRRM
- Conducted PDRA

MDRRMO Bulalacao, Oriental Mindoro

- Monitoring of weather updates
- Information dissemination thru social media platforms and BDRRMC
- Standby duty at Operations Center

MDRRMO Mansalay, Oriental Mindoro

- Monitoring of weather updates
- Information dissemination thru social media platforms and BDRRMC
- Standby duty at Operations Center

MDRRMO Roxas, Oriental Mindoro

- Monitoring of weather updates
- Information dissemination thru social media platforms and BDRRMC
- Standby duty at Operations Center

MDRRMO Bongabong, Oriental Mindoro

- Monitoring of weather updates
- Information dissemination thru social media platforms and BDRRMC
- Standby duty at Operations Center

MDRRMO Bansud, Oriental Mindoro

- Monitoring of weather updates
- Information dissemination thru social media platforms and BDRRMC
- Standby duty at Operations Center

MDRRMO Gloria, Oriental Mindoro

- Monitoring of weather updates
- Information dissemination thru social media platforms and BDRRMC
- Standby duty at Operations Center

MDRRMO Pinamalayan, Oriental Mindoro

- Monitoring of weather updates
- Information dissemination thru social media platforms and BDRRMC
- Standby duty at Operations Center

MDRRMO Pola, Oriental Mindoro

- Monitoring of weather updates
- Information dissemination thru social media platforms and BDRRMC
- Standby duty at Operations Center

MDRRMO Socorro, Oriental Mindoro

- Monitoring of weather updates
- Information dissemination thru social media platforms and BDRRMC
- Standby duty at Operations Center

OCD MIMAROPA

- Conducted PDRA Analyst Meeting for TC Maymay and TC Outside PAR (Nengneng) via vtc on October 11, 2022 / 2:00PM. RDRRMC MIMAROPA Emergency Response Protocol under ALPHA.
- Attended series of Weather Updating by NDRRMC via vtc.
- Issued Memorandum No. 165 s 2022 dated 11 October 2022 re Preparedness Actions for Tropical Cyclone Maymay and Tropical Cyclone Outside PAR (Neneng).
- Issued Memorandum No. 168 s 2022 dated 11 October 2022 re PDRA Directives for TC Maymay & TC Outside PAR (Nengneng).
- Conducted functionality and connectivity test of high frequency radio equipment and satellite phone, and conducted readiness check of the power generator set dedicated for the OCD MIMAROPA Regional Office / OPCEN / RDRRMC EOC.
- Dissemination of advisories, warnings and MGB List to RDRRMC Member agencies and LDRRMOs MIMAROPA.-Conducted functionality and connectivity test of high frequency radio equipment and satellite phone, and conducted readiness check of the power generator set dedicated for the OCD MIMAROPA Regional Office / OPCEN / RDRRMC EOC.
- Dissemination of advisories, warnings, MGB List and Critical Cyclone Track Chart to RDRRMC Member agencies and LDRRMOs MIMAROPA.
- Conducted inspection of warehouse facility and available non-food items. (100 Family packs, 388 Hygiene kits, 34 pcs Rain suits, 10 pcs Megaphones, 220 pcs Blankets, and 280 pcs Malongs)
- Advised OCD MIMAROPA Field Officers for Palawan, Marinduque and Romblon to closely monitor their respective AOR.

MDRRMO Naujan, Oriental Mindoro

- Monitoring of weather updates
- Information dissemination thru social media platforms and BDRRMC
- Standby duty at Operations Center

MDRRMO Baco, Oriental Mindoro

- Monitoring of weather updates
- Information dissemination thru social media platforms and BDRRMC
- Standby duty at Operations Center

MDRRMO San Teodoro, Oriental Mindoro

- Monitoring of weather updates
- Information dissemination thru social media platforms and BDRRMC
- Standby duty at Operations Center

MDRRMO Puerto Galera, Oriental Mindoro

- Monitoring of weather updates
- Information dissemination thru social media platforms and BDRRMC
- Preparation of food and non-food items
- Standby duty at Operations Center

CDRRMO Calapan City, Oriental Mindoro

- Monitoring of weather updates
- Advisory to coastal areas and flood-prone areas
- Testing of rescue equipment for deployment and use during rescue operations
- Standby duty at Operations Center

MDRRMO Magdiwang, Romblon

- Conducted a continuous IEC on the possible risks that the TD may inflict in our area of responsibility.
- Conducted a continuous monitoring of weather in our area and monitoring of identified hazard prone areas including the two major rivers namely Magdiwang River and Tampayan River.
- Has established a close coordination with MDRRMC Composite Quick Response Team for possible response efforts.
- Continuous monitoring for updates on the weather disturbances specifically on the possibility of intensification and recurve.

DILG MIMAROPA

- Activated Disaster Online Reporting and Monitoring System (DORMS for Tropical Depression Neneng;
- Informed all concerned DILG personnel of the weather updates from the DILG Central Office Disaster Information and Coordinating Center (CODIX);
- Disseminated the DILG Memorandum, Critical Cyclone Track Chart for TD Maymay, MGB Cumulative Brgy List and GSM & WRF -Daily Forecast Rainfall to provinces municipalities down to the barangay level relative to STS Karding;
- Advised LGUs, thru DILG Field Officers, to monitor the PAG-ASA weather advisories and typhoon bulletins, establish critical preparedness actions based on the Operation L!sto protocols and DILG MC 2020-125 - LISTO SA TAG-ULAN AT COVID-19: Preparedness Measures of LGUs for the Rainy Season CY 2020, and prioritize prepositioning of supplies and equipment for response;
- Constantly updating the provinces by sending weather bulletins and advisories through email and official social media account;
- Attended the Pre-Disaster Risk Assessment (PDRA) Analyst Group Meeting on October 11, 2022;

DOH MIMAROPA

- Prepositioned drugs and medicines to Regional Office and Provincial Offices amounting to PHP 1,313,986.58.
- Prepositioned Dome Tents in strategic areas and areas of concern for health services.
- Prepositioned hygiene kit in strategic areas and areas of concern for health services.
- Prepositioned jerry cans in strategic areas and areas of concern for health services.
- Activation of Code Alert in the DOH Regional Office, Provincial DOH Offices and DOH-Retained Hospitals through the Health Emergency Response and Operation Center
- Regional Office Code Alert:
 - Under the current Code Alert System RED due to “CoViD-19 Pandemic” and Code Alert WHITE due to “Typhoon Neneng”, all logistics, manpower are already on Stand-by and ready for deployment
 - Activated Emergency Operation Center (EOC) on 24/7 basis and manned by Emergency Officers on Duty
 - Prepare HEARS (Health Emergency Alert Reporting System) reports and properly disseminate these to all concerned units and agencies, e.g., heads of the health offices (DOH-HEMB, OCD, RDRRMC, and other concerned offices)
 - Monitor all health and health-related events on a 24/7 basis, including all regional and local events and incidents with potential impact to a particular area or the region as a whole
 - Ascertain the timely mobilization, proper prioritization and maximum utilization of resources, and minimization of wastage
 - Incident Command System established
 - IMT for Hydro-meteorological hazards on Stand by
 - Placed Response Teams on stand-by for possible deployment
 - Checked inventory of logistics in all warehouses (Regional & Provincial)
 - Ensure availability of vehicles and drivers 24/7
 - Placed standby administrative staff, engineers, security and safety officers
 - Anticipated escalation of incident and start preparing necessary documents in case Petty Cash amounting to 50,000 (monthly) will be needed
 - Monitoring of the status of Cold Chain in the Provinces
 - Established the direction and the points of command, control and communication during anticipated escalation of the event
 - Anticipated scenarios and alerts and guide additional teams going to the site as needed.
 - Coordinate with regional hospitals for their preparedness and availability of back-up teams.
 - Ensure that all communication equipment (e.g., radio, mobile phones) are always available, functional and ready for use in emergencies and disasters.
 - Coordinate with all health-related response efforts to major health emergencies and disasters
 - Facilitated the issuance of appropriate warnings to all concerned health offices and facilities in anticipation of impending emergencies

PDRRMO Marinduque

- Maintain Red Alert Status.
- Coordination with MDRRMO re Preparedness Measures and Actions Taken.
- Continuous monitoring of Weather Updates and posting in social media.
- With available Non Food Items: 145 pcs Pail with Cover, 139 pcs Toothbrush, 146pcs Toothpaste, 146 Detergent Bar, 146 pcs Bath soap, 180 boxes Hygiene Kits and 18 Family Kits (NDRRMC – OCD) , 70 pcs Hygiene Kits (DOH)
- With available vehicle assets such as: 1 unit rescue vehicle , 1 unit water truck, 1 unit dump / slate truck, 1 unit insulated manlift, 1 unit rescue ambulance. 1 unit wheel loader, 1 unit rescue boat, 1 unit ambulance
- With available fuel: 1200 liters of diel, 150 liters of gasoline, 1 emergency light and 5 flashlights.
- With available equipment's such as 6 unit power saw, 10 pcs first aid kit (small), 10 pcs first aid (big), 2 units lift bags, 12 responders vests, 3 pcs ambu bag for adult, 3 pcs ambu bag for infant, 2 units hydraulic spreader, 2 unit hydraulic cutter, 10 units headlamps, 3 units spine board, 5 pcs safety goggles, 1 unit rescue basket, 10 pairs leather gloves, 10 pairs rubber gloves, 6 pairs industrial gloves, 3 units cervical collar, 3 pcs splints, 20 unit traffic cone with rubber and reflector, 3 lots elastic bandages, 48 bottles hand sanitizers, 3 safety ropes with rope pulley and carabiners, 2 units polyportex with foam, 50 boxes surgical mask, 44 gallons alcohol, 23 boxes surgical gloves, 1 unit demolition hammer, 2 units electrician tool set, 1 unit electric drill, 2 units drone, 2 units GPS, 2 units 24 feet extension ladder, 3 units bolt cutter, 2 units hack saw, 3 units axe, 3 units pick axe (fireman axe), 5 units shovel (flat head), 5 units shovel (pointed), 3 crow bar / crow tool, 2 units fire hose (100m), 1 unit fire hose (50m), 1 unit fire nozzle , 1 unit pressurized hose, 9 rolls caution barricade tape

(300m), 24 pcs hard hats, 3 lice cans, 1 portable amplifier, 6 megaphones.

-With available heavy equipment such as 7 units dump trucks, 4 units pay loader, 1 unit backhoe loader, 2 unit road grader, 2 unit backhoe, 1 unit slate truck, 3 unit service vehicle, 2 unit power saw, 1 unit road loader, 1 unit demolition hammer, 1 unit elf truck.

With available communication equipments such as 4 unit handheld radio (UHF), 1 microtik LHG Kit, 1 unit high powered generator set, 11 unit low powered generator set, 24/7 operational VHF repeater system, 12 units handheld radios, 1 HF radio from DOST, 1 unit base radio, 15 units network radios, 4 mobile base radio, 3 digital mobile radio / DMR, 1 airband VHF, 2 marine band VHF (1 unit installed in PDRRMC rescue boat, 1 unit stationed at PDRRM Office, 50 unit handheld radio (Kabalikat CIVICOM).

-SRR Team with available equipment such as 2 units Rescue Basket, 5 units Rescue 8-Ring, 3 units Kermantle Rope, 1 Anchor Plate, 5 units Single Sheave Pulley, 4 pcs Rescue Belt/Seat Belt, 3 units Double Sheave Pulley, 1 unit Flat Web with Carabineer (Yellow), 29 units Carabineers, 4 pcs Metal Plate, 6 pairs Rappel Gloves, 1 unit Plastic Anchor, 7 units Helmet, 1 unit Kermantle Rope 100M, 1 Trauma Bag, 3 units Kermantle Rope 50M, 6 units Spine board, 3 units Laid Rope 100M, 26 units SCBA, 2 units Laid Rope 50 M, 10 Fire Trucks, 3 units Laid Rope 20 M 5 units Laid Rope 10M, 12 units Laid Rope 3 M, 3 Spine Board, 1 Wheel Chair, 8 First Aid Kit, 10 Handheld Radio, WASAR Trained Personnel – 14 MPPO and 17 PMFP, 8 Lifevest, 1 life Ring, 1 megaphone, 2 aluminum boat.

-MDM cluster with available 55 pcs cadaver bags, 1 MCI kit

PDRRMO Oriental Mindoro

-Standby duty at the Provincial Operations Center/ Provincial DRRM Office

-Province wide monitoring of weather condition, power interruptions; and untoward incidents thru SMS, call and multimedia from C/MDRRMOs;

-Documentation and submission of reports;

-Information dissemination thru social media platforms.

-Inventory of food and non-food items

-Standby duty at Provincial Operations Center

PDRRMO PALAWAN

-Conduct inventory and accounting of available supplies.

-Conduct inspection of Emergency Warning System (EWS)

-Standby of response equipment, vehicles and teams.

-Coordination with the Response Cluster and Municipal Government.

-Preparation for possible activation of EOC, IMT and Response Cluster for TS Nenang.

-Dissemination of Public Weather Advisories.

-Continued monitoring of PAGASA advisories and other issuance and situation in all municipalities.

-Conducted functionality checks of equipment.

-Close and strict monitoring of situation in municipalities.

-Dissemination of advisories and cascade to the Provincial Response Cluster and LDRRMOs.

-With available land and sea assets such as ambulance, response vehicle, search and rescue vehicle, mobile kitchen, coaster, trucks, motorcycles, speed boats, M/V Palawan Coast, Rigid Inflatable Boat and Bantay Dagat.

-Has a total of 11 Palawan Rescue 165 Opcen in Roxas, Dumarán, San Vicente, Taytay, El Nido, Aborlan, Narra, Quezon, Brookes Point, Palawan Westcoast and Puerto Princesa City

-Has available 7 set parabolic tent, 8 set collapsible tent, 10 set modular tent, 5 set portable generator, 1 set advance mobile Command Post with rapid deployable CCTV camera and generator set to allow the PDRRMO to set base on-ground which helps in delivering faster services and assistance during response operations.

-Has available assets and equipment's such as 7 pcs rescue safety helmet, 2 sets full body harness, 11 sets half body harness, 4 pairs rescue safety gloves, 3 pairs bone shield or knee / elbow pads, 9 sets mask with snorkel. 41 pcs life vest, 6 pcs wet suits (full body), 6 pairs fins, 6 pairs aqua shoes, 4 pairs diving gloves, 4 pcs firefighting helmet, 4 pcs firefighting suits, 1 set SCABA, 4 pairs firefighting gloves. 4 pairs fire fighting boots, 10 pcs safety goggles (antifog), 16 pcs safety goggles (eye protection), 4 pcs face shield, 26 pairs boots.

-Has available communication equipment such as 5 sets very high frequency (VHF) radio, 7 sets high frequency (HF) radio, 1 set base radio. 16 sets portable handheld radio, 3 sets drone, 2 set DSLR camera and 3 set Go Pro Action camera.

-With available trained personnel on SARAG, MOSAR, RDANA, ICS, EOC and PDNA

DSWD MIMAROPA

-Has a total response capacity amounting to PHP 71,222,281.29. This includes a total of PHP 1,679,719.78 standby funds, 37,159 Family Food Packs (FFPs) amounting to PHP 26,011,300.00, Rawmats available for conversion amounting to PHP 14,630,000.00 and 24,980 combination of Non-food Items amounting to PHP 28,901,261.51

-Alerted the SWADT Offices to monitor daily local weather conditions and related eventualities, and ensure the provision of information to all concerned offices, divisions, sections, and units.

-On-call status of the expanded R/P/C/M QRTs together with special projects staff on a 24/7 basis for possible activation of Operation Center to respond in case any untoward incident and eventualities are reported.

-Standby logistical equipment and workforce through coordination with SWADT Offices and concerned LGUs on the management of stranded passengers, if any, in ports and terminals.

-The Information and Communication Technology Management Section (ICTMS) is on standby status to ensure a robust communication system;

-Close coordination with the Office of Civil Defense (OCD) and RDRRMC MIMAROPA for any updates for monitoring purposes and response mechanisms for areas that will be affected.

-Ensure adherence to the NDRRMC's guidelines on COVID-19 Preparedness Measure for the anticipated rainy season

Region 6

OCD VI

1. Continuous monitoring of the AOR.
2. In-coordination with PDRRMO Antique re the incident.

PDRRMO Antique

October 17-18, 2022

1. October 17, 2022, PDRRMO coordinated with the Provincial Engineering Office (PEO) regarding the request for heavy equipment to address the current situation in San Fernando, Tibiao since the mudflow continues to move from the adjacent area that draws towards the road;
2. PDRRMO is in close coordination with MDRRMO Sibalom and DPWH on the status of the flood control project (dike) in Brgy. Nagdayao, Sibalom, and;
3. PDRRMO maintains close coordination with MDRRMOs and Response Clusters regarding the status of AORs and actions undertaken.

October 16, 2022

1. From time to time, the PDRRMO, MDRRMOs, and P/MDRRMCs continuously provide updates on the weather condition and warning alerts to communities, particularly in landslide and flashflood/flood-prone areas, and further advice to always maintain vigilance and take proactive measures;
2. October 16, 2022, Issued PDRRMC Memo. No. 16 re: Preparations for STS "NENENG" and other weather systems affecting the country and activation of all Emergency Operation Centers in the province under BLUE ALERT STATUS;
3. Response Clusters and resources/assets of the PDRRMO, MDRRMOs, DPWH, 602nd CDC ARESKOM, PCG, ANTPPO, PSWDO, BFP, and IPHO are on heightened alert and prepositioned for rapid mobilization and prompt response, as necessary, and;
4. PDRRMO OPCEN continuously provides updates and other related information to the PDRRMC members agencies, Office of Civil Defense VI, Office of the Governor/ Cong. AA Legarda, and media from time to time.

DPWH – DEO ANTIQUE

1. Continuous monitoring of personnel in their area of jurisdiction is ongoing.
2. Maintenance personnel and service vehicles were deployed to conduct clearing operations and supervise traffic in the areas with landslide occurrence.
3. Equipment and maintenance crew are on standby alert and ready for deployment for any emergency call.

PSWDO:

1. Quick Response Team (QRT) is on standby alert for possible deployment to affected areas.
2. DROMIC is activated for reporting of IDPs.

PHO-ANTIQUE:

1. Enhanced PHO Operation center with hotline number operational for 24 hours to address LGU needs and concerns with regards to STS "NENENG"
2. Gathered Reports (HEARS Field Report) and current status from LGUs

CAR

Office of Civil Defense CAR

- Issued Cordillera RDRRMC Memorandum No. 85 re Raising of Blue Alert Status at the Cordillera RDRRMC Emergency Operations Center (EOC) for Tropical Depression "NENENG" and other prevailing Weather Systems
- Issued Cordillera RDRRMC Memorandum No. 84 re: Preparedness/Response Preparedness Measures for Tropical Depression "NENENG" and other prevailing weather systems amidst COVID-19 Pandemic
- Issued Public Advisory for TD "NENENG" dated 14 October 2022, 11:00 AM
- Joined the NDRRMC Weather update and monitoring on 14 October 2022 at 01:00 PM.
- Convened the Pre-Disaster Risk Assessment for the Cordillera RDRRMC and LGUs for the Tropical Depression "NENENG" and other prevailing weather systems on 14 October 2022 at 02:00 PM.
- Close coordination with the Local Disaster Risk Reduction and Management Councils (LDRRMCs) and council members of the Cordillera RDRRMC on the following concerns:
 - a) Monitored incidents;
 - b) Local weather situations/status;
 - c) Road networks conditions;
 - d) Alert status of LDRRMOs and council members; and
 - e) Other disaster related reports/incidents.
- Active spearheading of the 24/7 skeletal force manning of the Cordillera RDRRMC Emergency Operations Center.
- Coordination with member-agencies like PAGASA Baguio Synoptic Station and DPWH-CAR and continuously sending advisories to the public, LDRRMCs and member-agencies of the Cordillera RDRRMC.
- Lead in the information campaign and issuance of advisories thru textblast and social media.
- The Office of Civil Defense – CAR, in partnership with the Peoples' Television – Cordillera (PTV-CAR), is now airing Emergency Broadcast System disseminated to the general public through digital TV applications and online platforms. This is a collaborative initiative of OCD-CAR and PTV-CAR to enhance end-to-end early warning systems in the region.
- Inventory of Non-Food Items as of 16 October 2022:

OCD – CAR

 - a. Baguio City Office/Warehouse
 1. Malong – 150 pcs.
 2. Blanket – 20 pcs.
 3. Megaphone – 67 pcs.
 4. Folding Bed – 15 pcs.
 5. Sakoline/Tarpaulin – 140 pcs.
 - b. Kalinga Warehouse
 1. Family Pack – 27 pcs.
 2. Blanket – 410 pcs.
 3. Alcohol – 718 boxes
 4. Surgical Facemask – 5,000 boxes
 5. Sakoline / Tarpaulin – 379 pcs.
 6. Gloves – 610 boxes
- Distributed NFIs (hardhats, blankets, tarpaulins and jerrycans) to Tuba Municipal Police Station for road clearing operations.

Bureau of Fire Protection-Cordillera Administrative Region

- Conducted roving, visibility and ocular inspection within the AOR. Continuous monitoring for any emergency report/call
- Coordinated with CDRRMC and MDRRMC and vigilant monitoring for possible flashfloods
- Standby EMS
- Continuous monitoring and conduct visibility within AOR
- Monitoring of water level of the riverbanks
- Ensure availability of BFP assets
- Continuous monitoring of PAGASA weather advisories and news rooms.

Department of Agriculture CAR (DA CAR)

1. Continuous information dissemination of PAGASA advisory to our APCOs, LGUs and farmer leaders for them to disseminate the same info to the community and local farmers for their safety and farm operation activities. Harvest if possible matured crops and utilize available drying facilities and warehouses.
2. Regular coordination with APCOs to send weather situationers in their respective province, monitor status and possible effects of the tropical cyclone.
3. Monitoring of prices and road networks for the movement of agricultural commodities.
4. Submission of daily pre-disaster risk assessment to Central Office and OCD
5. Mobilization of Regional DRRM Response Center

Bureau of Fisheries and Aquatic Resources-CAR (BFAR-CAR)

1. Activated BFAR-CAR Climate Change - Disaster Risk Reduction and Management Center Technical Working Group (BFAR CAR CC-DRRMC TWG) Regional and Provincial Response Centers.
2. Coordination with LGU counterparts and fisherfolk leaders on information dissemination and reporting.
3. Actions taken to prevent/mitigate damage to fisheries.
 - a. Fisherfolk engaged in aquaculture are reminded to continue precautionary measures to prevent/mitigate potential loss due to localized/severe thunderstorms. Also, advised to perform early harvest and mobilize post-harvest equipment and facilities.
 - b. Fisherfolk engaged in capture fisheries within areas under typhoon signal are advised to refrain from fishing and secure fishing boats in higher ground.
4. Recording and consolidation of Initial Damage and Loss Assessments.
5. Other related precautionary measures:
 - a. Office Facilities and Equipment (Regional Office/Provincial Fishery Offices/Technology Outreach Stations/Quarantine Stations) are checked on a routinely basis.
 - b. Fish feeds and other agricultural and fishery supplies are properly stored.

Department of Health- Cordillera (DOH-CAR)

DOH CHD CAR

- a. Management of Incident
 - Code White Alert/Advisory is raised in DOH- CHD-CAR, Provincial DOH Offices (PDOHOs), DOH retained Hospitals, and health facilities
 - Maintenance of 24/7 Operation Center - - -(OP-CEN)Emergency Operations Center
- b. Regional Patient Navigation and Referral Unit
 - Emergency Officer on 24/7 duty for the conduct of monitoring, verifying and reporting of occurrence of health emergencies, disasters and events with emergency potential
 - Continuous monitoring of weather bulletins for guidance
 - In coordination with the Local Government Units and Disaster Risk Reduction and Management Councils at all levels for any untoward health events related to the severe tropical severe
- c. Management of Victims
 - Ensuring adherence to COVID-19 minimum health standards at all times.
 - Intensified health promo campaigns
 - Coordination with program coordinators for the possible deployment and provision of quad-cluster health services
- d. Management of Non-Human Resources
 - Ensuring the availability & adequacy of prepositioned logistics and buffer stock at the Provincial DOH Offices (PDOHOs)
 - Coordination to GSO for the transportation of commodities
- e. Management of Service Providers/Human Resources
 - Organized Health emergency Response Teams (HERT) on standby for immediate deployment for

assessment and response

f. Management of Information System

- Monitoring, verifying, and reporting of health related impacts of Tropical Cyclone KARDING and potential secondary events
- Report generation, consolidation, and submission of Health Emergency Alert Reporting Systems (HEARS) Reports thru HEMB- Integrated Information System

Provincial DOH Office (PDOHO)

- Activation 24 hour OpCen duty
- Monitoring of health status of the province
- Verified incoming reports from the municipalities
- Coordination with Provincial & municipal LGUs for the rapid health assessment
- Monitoring and data gathering
- Prepositioning logistics
- Updated inventory and checked the availability of logistics
- Close coordination with PHO, PDRRM & MDRRM Operations Center
- Ongoing activities-Follow up & updating of reports

Department of the Interior and Local Government - CAR

DILG Advisory dated 14 October 2022:

Directives to Regional Offices:

1. Continue to monitor all PAGASA weather advisories and typhoon bulletins;
2. Closely monitor the PAGASA Regional Services Divisions' local thunderstorm/rainfall advisories and heavy rainfall warnings, as well as the general flood advisories and basin flood bulletins that may be issued by the Hydrometeorology Division and River Basin Flood forecasting and warning centers, as appropriate;
3. Convene their respective Local DRRMCs and conduct Pre-Disaster Risk Assessment (PDRA) meetings for floods, flash floods, rain-induced landslides, debris flow, strong winds, and other hydro-meteorological hazards to ascertain the appropriate preparedness and response actions are undertaken;
4. Continuously inform and advise all communities through, but not limited to, the local television and radio stations, of situation updates and preparedness actions of the localities. Maximize the use of official social media platforms for public information;
5. Establish and strictly implement the critical preparedness actions based on Operation L!STO Protocols and DILG MC 2020-125 - L!STO SA TAG-ULAN AT COVID-19: Preparedness Measures of LGUs for the Rainy Season CY 2020, and prioritize the prepositioning of supplies and equipment for response;
6. Vigilantly monitor areas showing signs of landslides, such as tension cracks, seepages, terracettes, tilting of trees, etc. monitor moderate slopes with thick soil overburden and areas underlain by old landslide deposits;
7. CONDUCT PRE-EMPTIVE EVACUATION, if deemed necessary, and avoid areas affected by repeated flooding and landslides, meandering rivers with hillsides/riverbank erosion, floodplains with shifting and braiding streams, coastal areas affected by storm surge, flash flood areas, river deltas with many distributary channels, etc.;
8. Vigilantly monitor quarry and mining areas, clear all waterways (e.g. canals, drainages, etc.), and ensure that dams are stable, and freeboard of tailings dams can accommodate the projected rainfall amount;
9. Closely monitor the seaboard of Northern Luzon and the Eastern and Western seaboard of Central Luzon as well as the Eastern seaboard of Southern Luzon and ensure that sea travel and small-scale fishing activities are closely monitored and if necessary, prohibited especially for areas where gale warnings are issued by DOST-PAGASA;
10. Utilize HazardHunterPH to generate indicative hazard assessment reports on the user's specified location;
11. Implement the necessary actions indicated in the DILG Advisory re: "Preparedness Measures for Rainy Season C.Y. 2022", issued 18 May 2022; and
12. Cause the fastest and widest dissemination of the Advisory.

Department of Information and Communications Technology (DICT-LCI)

- Deployment of ICT equipment to the provinces.
- Monitoring of the Weather Bulletin from PAG-ASA.
- Monitoring of status of ICT services within CAR.
- Preparation Transport and Response vehicle, communications equipment, and generator sets for possible deployment.
- Attended the PDRA Core Group Meeting for TD "NENENG" on October 14, 2022)

- Restoration of GovNet CAR at DICT CAR Regional Office (Ongoing coordination with BENEKO POP and City Hall POP site coordinators)

Department of Science and Technology - Cordillera Administrative Region

- Continuous monitoring and maintaining Community-Based Flood Early Warning Systems (CBFEWS) in coordination with LGUs and DOST-ASTI.
- Monitoring of PAGASA website

Department of Social Welfare and Development Field Office - Cordillera Administrative Region

- As of the reporting period, 68,162 family food packs (FFPs) amounting to PhP 45,396,407.79 and a total of 20,688 Non-Food Items (NFIs) are available, placed all over the region by means of the Relief Prepositioning Agreement (RPA) with the Local Government Units (LGU), and to the DSWD satellite warehouses
- Real-time monitoring of weather updates and information within AOR
- Disaster Response Management Division (DRMD) QRT is on standby at the DRMD Operations Center for monitoring of AOR.
- Strategically prepositioning of goods to disaster prone areas in the region for readily available response.
- Ensures availability of food and non-food resources at the DSWD CAR Regional and Satellite warehouses.
- DRMD Disaster Response focal persons in the provinces are actively monitoring their AOR for any untoward incident.
- Ensure the availability of transportation and communication services ready for deployment.
- Continuous facilitation of RPA's to the LGU's based on guidelines.

16 October 2022

- DRMD QRT 2 rendered duty at Regional Operations Center
- SWAD office in Apayao activated QRT duty to monitor the reported flooding incident round the province, while the rest are on standby and currently monitoring their respective AOR
- On-going hauling of 386 FFPs in Apayao for distribution to the affected families due to flooding, estimated as 386 families
- Continuous monitoring of the area of responsibilities for any incident
- Ensure the adequate prepositioning of FNFIs to the LGUs and to the DSWD satellite warehouses
- Distributed 386 FFPs in Calanasan, and on-going distribution of FFPs in Flora, Apayao

17 October 2022

- DRMD QRT 3 rendered duty at Regional Operations Center
- Regional QRT is on standby to render duty as needed
- SWAD office in Apayao activated QRT duty to monitor the reported flooding incident round the province, while the rest are on standby and currently monitoring their respective AOR.
- Continuous monitoring of the area of responsibilities for any incident
- Ensure the adequate prepositioning of FNFIs to the LGUs and to the DSWD satellite warehouses
- Validation of data reported from the provinces and partner agencies
- Ensure the availability and adequate FNFIs prepositioned in the affected LGUs
- Delivered 9 FFPs to Bahong, La Trinidad, Benguet

PAGASA Baguio Synoptic Station

- Continuously monitoring the area of responsibility and providing weather updates, advisories, and forecasts for dissemination.

Philippine Information Agency - Cordillera Administrative Region

- Continuous text blasts and advisories.
- PIA personnel are on standby in the provinces.
- In close coordination with the EOC and PDRRMCs.

Abra Provincial DRRM Council

- Activated Abra PDRRMC EOC.
- Coordinated with the 27 municipalities regarding the water level of their AORs and situation monitoring.

Abra PDRRMC Emergency Operations Center (EOC)

- Serves as EOC Manager.
- Coordinate with line agencies and the 27 municipalities.
- Conducted water level monitoring at Abra River, Calaba, Bangued and Sinalang River along Agtangao, Bangued.
- Report generation.
- Continuous AOR monitoring.

Municipal DRRM Councils

Bangued Municipal Disaster Risk Reduction and Management Council

- Activated EOC.
- Continues coordination and monitoring of the 31 barangays regarding AOR situation

Boliney Municipal Disaster Risk Reduction and Management Council

- Activated EOC.
- Conducted water level monitoring at Ikmin river.
- Continuous AOR monitoring.

Bucay Municipal Disaster Risk Reduction and Management Council

- Activated EOC.
- Conducted water level monitoring.
- Continuous AOR monitoring.

Bucloc Municipal Disaster Risk Reduction and Management Council

- Activated EOC.
- Continuous AOR monitoring.

Daguioman Municipal Disaster Risk Reduction and Management Council

- Activated EOC.
- Continuous AOR monitoring.

Danglas Municipal Disaster Risk Reduction and Management Council

- Activated EOC.
- Continuous AOR monitoring.

Dolores Municipal Disaster Risk Reduction and Management Council

- Activated EOC.
- Continuous AOR monitoring.
- Conducted water level monitoring at Tineg-Malanas River.

La Paz Municipal Disaster Risk Reduction and Management Council

- Activated EOC.
- Conducted water level monitoring.
- Continuous AOR monitoring.

Lacub Municipal Disaster Risk Reduction and Management Council

- Activated EOC.
- Conducted water level monitoring.
- Through Public Advisory No.8 s2022, temporarily suspended travels for both private and public transportations due to TS Neneng.
- Conducted water level monitoring at Binongan River.
- Continuous monitoring of AOR.

Lagangilang Municipal Disaster Risk Reduction and Management Council

- Activated EOC.
- Continuous AOR monitoring.

Lagayan Municipal Disaster Risk Reduction and Management Council

- Activated EOC.

- Conducted water level monitoring at Palsuguan river.

Langiden Municipal Disaster Risk Reduction and Management Council

- Activated EOC.
- Continuous AOR monitoring.

Licuan-Baay Municipal Disaster Risk Reduction and Management Council

- Activated EOC.
- Continuous AOR monitoring.

Luba Municipal Disaster Risk Reduction and Management Council

- Activated EOC.
- Continuous AOR monitoring.
- Conducted water level monitoring at Tumbal and Botic river.

Malibcong Municipal Disaster Risk Reduction and Management Council

- Activated EOC.
- Continuous AOR monitoring.
- Through Public Advisory No. 3, s2022, Temporarily suspended travel in the municipality.
- Through Public Advisory No. 12, s2022, prohibition on river crossing and fishing activities.

Manabo Municipal Disaster Risk Reduction and Management Council

- Activated EOC.
- Continuous AOR monitoring.
- Conducted water level monitoring along Abra River in Manabo Bridge.

Peñarrubia Municipal Disaster Risk Reduction and Management Council

Pidigan Municipal Disaster Risk Reduction and Management Council

- Activated EOC.
- Continuous AOR monitoring.
- Conducted water level monitoring along Abra River, Poblacion.

Pilar Municipal Disaster Risk Reduction and Management Council

- Activated EOC.
- Continuous AOR monitoring.
- Conducted road celaring operations along Sitio Kayawkaw, Barangay Poblacion.
- Conducted water level monitoring at Pagada, Bolbolo, Dingtán and Ocup.

Sallapadan Municipal Disaster Risk Reduction and Management Council

- Activated EOC.
- Continuous AOR monitoring.

San Isidro Municipal Disaster Risk Reduction and Management Council

- Activated EOC.
- Continuous AOR monitoring.

San Juan Municipal Disaster Risk Reduction and Management Council

- Activated EOC.
- Continuous AOR monitoring.

San Quintin Municipal Disaster Risk Reduction and Management Council

- Activated EOC.
- Continuous AOR monitoring.
- Conducted water level monitoring at Palang river.

Tayum Municipal Disaster Risk Reduction and Management Council

- Activated EOC.
- Continuous AOR monitoring.
- Conducted water level monitoring at Binongan River.
- Conducted RDANA

Tineg Municipal Disaster Risk Reduction and Management Council

- Activated EOC.
- Continuous AOR monitoring.
- Conducted water level monitoring at Binongan river.

Tubo Municipal Disaster Risk Reduction and Management Council

- Activated EOC.
- Continuous AOR monitoring.
- Conducted RDANA

Villaviciosa Municipal Disaster Risk Reduction and Management Council

- Activated EOC.
- Continuous AOR monitoring.
- Activated MDRRMC and BDRRMCs.

Apayao Provincial DRRM Council

Apayao DRRM Council

- The Apayao Provincial DRRM Council Emergency Operation Center maintains its Red Alert status for the possible effects of Tropical Storm "NENENG."
- Issued Memorandum Order No. 38 s. 2022 re: Maintaining Red Alert Status of the Apayao PDRRMC Emergency Operations Center dated 15 October 2022.
- Issued Memorandum Order No. 39 s. 2022 re: Conduct of Pre-emptive and Forced (Assisted) Evacuation dated 15 October 2022.
- Attended the Pre-Disaster Risk Assessment conducted by the Cordillera Regional Disaster Risk Reduction and Management Council on 14 October 2022.
- Continuous coordination with DRRM partner agencies and continued to update weather bulletins to stakeholders.
- Utilizes all Early Warning Systems (EWS) such as the use of Public Address Systems, short messaging system (SMS), social media, radio stations, and text blast system to ensure the widest dissemination of timely weather and safety advisories.
- Advised the MDRRMOs to be vigilant enough in monitoring the water levels of rivers and its tributaries, including road networks (landslide prone areas) and flash flood prone areas.
- Rescue equipment, facilities and supplies are placed on standby and are prepositioned.
- Continuous monitoring of AOR through submission of situational reports of the lower DRRMCs and cross communication to volunteers on the ground.
- Continuous monitoring of updates from authorized Public Advisory Agency of the Government.
- Localizing advisories coming from the higher DRRMCs.
- Submission of Situational Reports to the higher DRRMC.

Apayao Provincial Police Office

- Continuous coordination with Municipal Police Station sin the province for any untoward reports related to the weather disturbance.
- Coordinated through PESPO Ronald Balag.
- Five Reactionary Standby Support Force Teams on standby and ready for augmentation.
- Augmented personnel to help in the loading of Family Food Packs (FFPs) ready for distribution to the reported areas with affected families.
- Two (2) personnel rendering duty at the Apayao PDRRMC EOC.

1st PMFC-PNP

- Coordinated/requested for any updates on flooded areas.

Provincial Health Office

- Continuous monitoring of all health facilities for any incident/s and/or cases related to Tropical Storm "NENENG".

DSWD SWAD Apayao

- Continuous coordination with all MLGUs/MSWDOs for reports on affected/displaced families.
- FFPs are prepositioned in every MLGUs ready for distribution to affected families
- Four (4) personnel rendering duty in the Apayao PDRRMC EOC.

CAGELCO II

- Requested updates on flooded areas within Apayao for their reference in their field monitoring and checking of electric lines/poles.

Benguet Provincial DRRM Council

Municipal DRRMC

La Trinidad MDRRMC

- Conducted RDANA
- Conducted assessment of the outside and inside evacuees of Barangay Bahong
- Conducted assessment of the household at Puguis affected due to a soil erosion that occurred at the back of their house
- Distributed 2 family food packs to the affected family in Puguis

Tuba MDRRMC

- Continuous monitoring for Weather updates
- Attend PDRA Meeting with the concerned-agencies
- All responders and volunteers are on alert
- Coordinated with the Barangays to have their pre-emptive evacuation most especially along Kennon Road
- Dissemination of weather advisories, Public Weather Forecast, and reminders to all constituents through SMS, and official social media site
- Prepositioning of Food and Non-Food for possible threat of Typhoon
- All Government Vehicles of Tuba are on alert and ready for dispatch.
- Tuba MDRRMO is coordinated with the higher agencies (PDRRMO, OCD-CAR, DWPH, and other volunteered construction companies nearby our area of responsibility.

Kalinga Provincial DRRM Council

Provincial DRRMC

- Spearheading of the 24/7 skeletal force manning of the Kalinga Provincial Emergency Operations Center.
- Continuously sending advisories to the public, C/MDRRMC and member-agencies through social media.
- Continuous coordination and monitoring with the LDRRMOs and other stakeholders.
- Inventories of stockpiles for food and Non-Food Items.
- Ensure the availability of rescue vehicles, equipment and personnel.
- Participated in the Pre-Disaster Risk Assessment (PDRA) Zoom Meeting on 14 October 2022.

Municipal DRRMC

Pasil MDRRMC

- Activated Emergency Operations Center and alerted emergency responders and Barangay Disaster Risk Reduction and Management Councils (BDRRMCs).
- Continuous monitoring on the typhoon's track.
- Coordination with other partner agencies.
- PDRA meeting.

Mountain Province DRRM Council

Mountain Province Provincial DRRMC

- The Mountain Province Emergency Operations Center heightened its alert status to BLUE for the possible effect of Tropical Depression "NENENG" within the Area of Responsibility.
- The Provincial Disaster Risk Reduction and Management Council coordinated with MDRRMOs to conduct pre-emptive evacuation and preparedness measures especially to those residing in areas that are identified with high to very high susceptibility to flooding and landslides.
- Personnel are on standby.
- Consolidated report from the different MDRRMO and other council members.
- Monitoring of water level at Chico River.
- All vehicles are ensured to be at its best condition for possible augmentation
- Conducted inventory of equipment and tools for response operation.
- Distributed 100 Chinese food packs and 50 hygiene kits for the Municipality of Tadian in support for affected families due to Severe Tropical Storm "Neneng"

Provincial Social Welfare and Development Office

- All personnel are on standby in case of evacuation.
- Ensured that relief goods within Mountain Province are sufficient
- Consolidation of reports from the different MSWDO.

Provincial Engineering Office and Provincial Motorpool

- Maintenance section has prepositioned all available equipment.
- All drivers are ordered to be on stand- by.
- All heavy equipment is ensured to be at its best condition.

Department of Social Welfare and Development

- All DRR focal persons are ordered to be on stand-by.
- Ensured that relief goods within Mountain Province are sufficient

Department of Public Works and Highways

- Prepositioned all equipment and requested private owned equipment to be prepositioned for possible road clearing

Philippine National Police

- Duty personnel and equipment are on stand- by for assistance on the possible implementation of preemptive and force evacuation.

Bureau of Fire Protection

- All Station Personnel are on standby.
- All equipment is readily available.

Philippine Red Cross

- Personnel are on stand-by.

Department of the Interior and Local Government

- Continuous monitoring of the identified municipalities with high to very high susceptible areas for the possible conduct of preemptive evacuation.
- Monitor the presence of LCEs in their jurisdiction
- Continuous communication and coordination with LCEs
- Activated Disaster Online Reporting and Monitoring System (DORMS)
- Disseminated relevant information/updates to the LGU's
- Issued advisory reiterating the conduct of preparedness measures including the conduct of pre-emptive evacuation.

Provincial Governor's Office

- Reminded all responsible personnel to be on hand on checking their preparedness activities.
- Mandated all provincial vehicle holders to ensure that all vehicles are filled up, ready and in good condition.

MOPRECO

- All personnel especially the maintenance personnel are on stand-by for restoration of possible life line damages.

Provincial Health Office

- Medicines are sufficient.
- Ambulances from Hospitals and RHUs are on stand-by.

Department of Science and Technology

- All personnel are on stand-by.
- Quick Response Team on Stand-by in all municipal patrol bases.

ENRO

- Personnel are on stand-by.

ARESCOM

- Personnel are on stand-by.

Municipal DRRMCs

- Monitoring of all BDRRMC's for preparedness measures and status.
- Continuous dissemination of the updates on weather threat through social media and SMS on the early warning and precautions to ensure safety.
- All assets are on standby and ready.
- On-going ocular monitoring of all zones.
- Inventory of logistics to be use and coordinated for suppliers.

Sagada Municipal DRRMC

- Heightened EOC to red alert status
- Response cluster on standby
- Suspension of tourism and mining activities
- Continues road monitoring
- Close coordination with BDRRMC

Tadian Municipal DRRMC

- Conduct of Pre- Disaster Risk Assessment for TS Neneng at 1:00 PM of October 14, 2022 presided by the MDRRMC Chairman Hon. Constito S. Masweng
- Upgrading of the municipal EOC to Red Alert status 9. Reporting of different agencies on reports monitored
- Conduct of pre-emptive evacuation thru Tambuli/ Public address, Wan-wan (House to house)
- Dissemination of advisories and alert levels to barangays
- Monitoring of barangays especially the high risk areas
- Duty Schedule of personnel to man the municipal EOC 24/7 from LGU Personnel, Tadian Municipal Police Station, RMFB15 1502 Maneuver Co, Tadian Municipal Fire Station, 691B PA Charlie Coy)
- Coordinated for the use of identified evacuation centers 8. Inventory of logistics to be use and coordinated for suppliers