

PRE-EMPTIVE EVACUATION



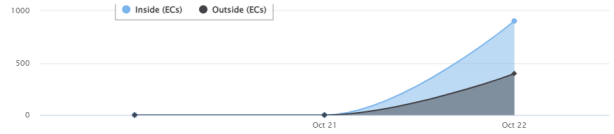
AFFECTED POPULATION



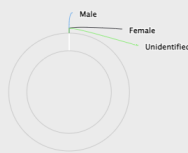

STATUS OF EVACUATION



DISPLACEMENT TREND



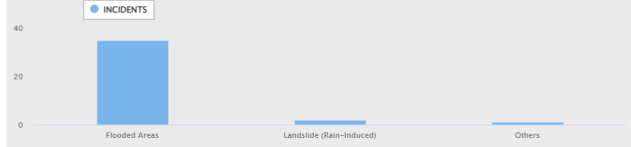
CASUALTIES



BREAKDOWN OF CASUALTIES PER SEX AND AGE GROUP



RELATED INCIDENTS



DAMAGED HOUSES



DAMAGE TO INFRASTRUCTURE



DAMAGE TO AGRICULTURE



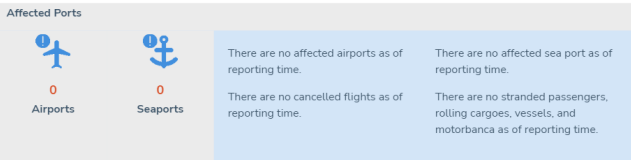
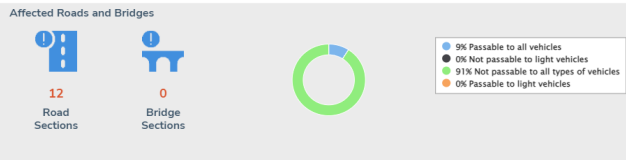
OTHER DAMAGED ASSETS



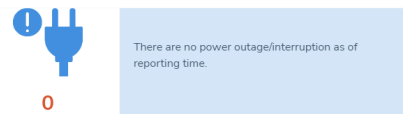
STATE OF CALAMITY



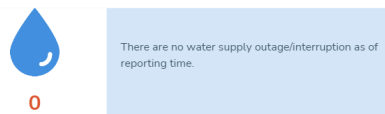
STATUS OF LIFELINES



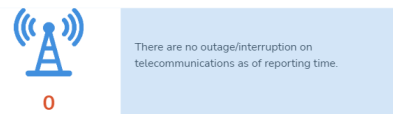
Power



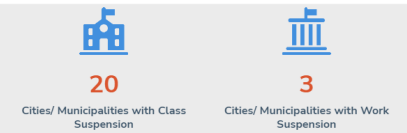
Water Supply



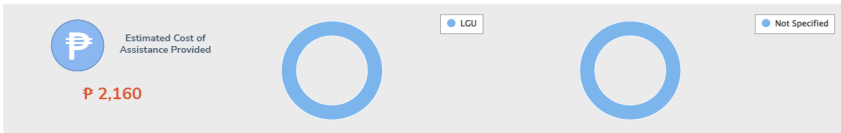
Communication Lines



SUSPENSION OF CLASS AND WORK



ASSISTANCE PROVIDED





Situational Report for TC OBET (2022)

SitRep No. 2 for TD OBET (2022)

October 22, 2022 08:00 am

19 October 2022

- 5:00 AM: The Low-Pressure Area over the Philippine Sea East of Extreme Northern Luzon developed into Tropical Depression (TD) "OBET" with maximum sustained winds of 45 km/h near the center, gustiness of up to 55 km/h, and central pressure of 1004 hPa.
- 11:00 AM: "OBET" maintained its strength while moving north northwestward over the Philippine sea.
- 5:00 PM: It decelerated while moving West Southwestward over the Philippine Sea.
- 11:00 PM: TD "OBET" maintained its strength as it continues to move west southwestward. The center of Tropical Depression "OBET" was estimated at 880 km East of Extreme Northern Luzon.

20 October 2022

- 5:00 AM: "OBET" continued to move west southwestward over the Philippine Sea with maximum sustained winds of 45 km/h near the center, gustiness of up to 55 km/h, and central pressure of 1004 hPa. Tropical Cyclone Wind Signal (TCWS) No. 1 was raised over Batanes, Babuyan Islands, and the Northeastern portion of mainland Cagayan (Santa Ana and Gonzaga).
- 11:00 AM: "OBET" maintained its strength as it moves westward over the Philippine Sea east of extreme Northern Luzon. The center of Tropical Depression "OBET" was estimated at 745 km East of Basco, Batanes.
- 11:00 PM: TD "OBET" slightly accelerated as it moves west southwestward. The center of the eye was estimated at 555 km East of Basco, Batanes. TCWS No. 1 was still raised over Batanes, Babuyan Islands, and the northeastern portion of mainland Cagayan.

21 October 2022

- 5:00 AM: TD "OBET" further accelerated towards the Luzon Strait with maximum sustained winds of 45 km/h near the center and gustiness of up to 55 km/h.
- 2:00 PM: "OBET" slightly intensifies while moving westward towards the Luzon Strait
- 5:00 PM: It maintained its strength as it threatens Batabes
- 8:00 PM: It continued to maintain its strength as it about to pass very close or over Batanes. TCWS No. 1 was still raised over Batanes, Babuyan Islands, and the northeastern portion of mainland Cagayan particularly in Santa Ana and Gonzaga.
- 11:00 PM: TD "OBET" slightly weakened and was over the Balintang Channel. TCWS No. 1 was only hoisted in Batanes and Babuyan Islands.

22 October 2022

- 2:00 AM: "OBET" maintained its strength as it moves westward over the Balintang Channel of which, at 1:00 AM, the center of Tropical Depression OBET was estimated at 70 km West Southwest of Basco, Batanes.
- 5:00 AM: TD "OBET" begins to move away from Batanes with a maximum sustained winds of 45 km/h near the center, gustiness of up to 55 km/h, and central pressure of 1006 hPa. TCWS No. 1 is still raised in Batanes and Babuyan Islands.

RELATED INCIDENTS

The following incidents were reported in some areas of Region 1, Region 2.

REGION	Flooded Areas			Landslide (Rain-Induced)	Soil Erosion
	Flooded	Subsided	Receding		
Total	35	0	0	2	1
Region 2	35	0	0	2	1

AFFECTED POPULATION

A total of 2,001 families or 6,943 persons were affected. Of which, 282 families or 902 persons were served inside 23 ECs and 122 families or 396 persons were served outside ECs:

Affected Regions	AFFECTED			INSIDE ECs			OUTSIDE ECs	
	Brgy	Families	Persons	No. of ECs	Families	Persons	Families	Persons
TOTAL	38	2,001	6,943	23	282	902	122	396
Region 1	5	35	120	4	29	91	6	29
Region 2	33	1,966	6,823	19	253	811	116	367

ROADS AND BRIDGES

A total of 12 road sections and 0 bridges were affected. Below is the current status of affected road sections and bridges:

	NOT PASSABLE		PASSABLE (previously reported as not passable and/or one lane passable)	
	ROADS	BRIDGES	ROADS	BRIDGES
GRAND TOTAL	10	0	2	0
Region 2	10	0	2	0

SUSPENSION OF CLASSES AND WORK

Classes and work were suspended in the following regions:

REGION	No of cities/municipalities	
	CLASSES	WORK
GRAND TOTAL	20	3
Region 1	1	0
Region 2	19	3

PRE-EMPTIVE EVACUATION

A total of 331 families or 1,063 persons were pre-emptively evacuated:

REGION	No of Families	No. of Persons
GRAND TOTAL	331	1,063
Region 2	331	1,063

ASSISTANCE PROVIDED

The following assistance were provided to Region 1.

	QTY	UNIT	AMOUNT (PHP)
GRAND TOTAL	0	0	2,160
Not Specified	0	0	2,160

RELATED INCIDENTS as of (October 22, 2022 05:00)

REGION PROVINCE CITY/ MUNICIPALITY BARANGAY		TYPE OF INCIDENT	DATE OF OCCURENCE	TIME OF OCCURENCE	DESCRIPTION	ACTIONS TAKEN	REMARKS	STATUS (for flooded areas)
GRAND TOTAL	38							
REGION 2	38							
CAGAYAN	38							
Ballesteros	10							
Zitangga		Flooded Areas	20 October 2022		Knee level		Residential areas	Flooded
Centro East		Flooded Areas	20 October 2022		Below knee level		Farmland	Flooded
Centro West		Flooded Areas	20 October 2022				Residential / Farmlands	Flooded
Cabaritan East		Flooded Areas	20 October 2022		Above the knee		Residential / Farmlands	Flooded
Cabaritan West		Flooded Areas	20 October 2022		12 to 15 inches			Flooded
Cabalan East		Flooded Areas	20 October 2022		2 to 3 meters		Farmlands	Flooded
Cabalan West		Flooded Areas	20 October 2022		2 to 3 meters		Farmlands	Flooded
Palloc		Flooded Areas	20 October 2022				Farmlands	Flooded
Ammubuan		Flooded Areas	20 October 2022		Below the knee			Flooded
Sta Cruz		Flooded Areas	20 October 2022				Residential Farmlands	Flooded
Pamplona	8							
Curva		Flooded Areas	20 October 2022	05:00 am	0.5 to 1 ft level		Residential area zone 1, 4, and 5	Flooded
Bagu		Flooded Areas	20 October 2022	05:00 am	Ankle level		Due to overflowed creek and saturated farmlands	Flooded
Ababangkeruan		Flooded Areas	20 October 2022				Farmlands	Flooded
Tabba		Flooded Areas	20 October 2022				Farmlands	Flooded
Tupanna		Flooded Areas	20 October 2022				Farmlands	Flooded
Balingit		Flooded Areas	20 October 2022				Farmlands	Flooded
Casitan		Flooded Areas	20 October 2022				Farmlands	Flooded
Nagattatan		Flooded Areas	20 October 2022				Farmlands	Flooded
Aparri	10							
Dodan		Flooded Areas	20 October 2022	08:00 am	Below knee level		Residential areas	Flooded
Maura		Flooded Areas	20 October 2022	10:00 am	Ankle level		Residential areas	Flooded
Bulala Norte		Flooded Areas	21 October 2022	08:00 am	Below knee level			Flooded
Centro 1		Flooded Areas	21 October 2022	08:00 am	Ankle level			Flooded
Centro 2		Flooded Areas	21 October 2022	08:00 am	Ankle level			Flooded

REGION PROVINCE CITY/ MUNICIPALITY BARANGAY		TYPE OF INCIDENT	DATE OF OCCURENCE	TIME OF OCCURENCE	DESCRIPTION	ACTIONS TAKEN	REMARKS	STATUS (for flooded areas)
Centro 9		Flooded Areas	21 October 2022	08:00 am	Ankle level			Flooded
Centro 11		Flooded Areas	21 October 2022	08:00 am	Foot Level			Flooded
Navagan		Flooded Areas	21 October 2022	08:00 am	Knee Level			Flooded
Paddaya-Zimay		Flooded Areas	21 October 2022	08:00 am	Above knee and below waist			Flooded
Toran		Flooded Areas	21 October 2022	08:00 am	Ankle level			Flooded
Allacapan	1							
Capanickian Sur		Flooded Areas	20 October 2022	10:00 pm	1 ft		Zone 1 and 2	Flooded
Santa Praxedes	6							
San Pedro		Flooded Areas	20 October 2022	12:10 pm			Farmlands	Flooded
Portabaga		Flooded Areas	20 October 2022	12:10 pm			Residential	Flooded
Centro 1		Flooded Areas	20 October 2022	12:10 pm			Residential	Flooded
Centro 2		Flooded Areas	20 October 2022	12:10 pm			Residential	Flooded
Salongsong		Flooded Areas	20 October 2022	12:10 pm			Residential	Flooded
San Juan		Flooded Areas	20 October 2022	12:10 pm			Residential	Flooded
Lal-lo	2							
Bicud		Landslide (Rain-Induced)	20 October 2022				Near residential area	
Magapit and Sta Maria		Soil Erosion	21 October 2022	11:00 am			Soil erosion occurred within boundaries of Barangays Magapit and Sta. Maria	
Santa Ana	1							
Patunungan		Landslide (Rain-Induced)	20 October 2022				Passable as of 05:00 PM on the same date	

AFFECTED POPULATION as of (October 22, 2022 05:00)

REGION PROVINCE CITY/ MUNICIPALITY BARANGAY		NO. OF AFFECTED			No. of ECs		Inside Evacuation Centers				Outside Evacuation Centers				TOTAL SERVED (CURRENT)			
		Brgys.	Families	Persons	CUM	NOW	Families		Persons		Families		Persons		Families		Persons	
							CUM	NOW	CUM	NOW	CUM	NOW	CUM	NOW	CUM	NOW	CUM	NOW
		(Inside + Outside)																
GRAND TOTAL	9	38	2,001	6,943	23	23	282	282	902	902	122	122	396	396	404	404	1,298	1,298
REGION 1	3	5	35	120	4	4	29	29	91	91	6	6	29	29	35	35	120	120
ILOCOS NORTE	3	5	35	120	4	4	29	29	91	91	6	6	29	29	35	35	120	120

REGION PROVINCE CITY/ MUNICIPALITY BARANGAY		NO. OF AFFECTED			No. of ECs		Inside Evacuation Centers				Outside Evacuation Centers				TOTAL SERVED (CURRENT)			
		Brgys.	Families	Persons	CUM	NOW	Families		Persons		Families		Persons		Families		Persons	
							CUM	NOW	CUM	NOW	CUM	NOW	CUM	NOW	CUM	NOW	CUM	NOW
		(Inside + Outside)																
Bangui	1	2	13	61	1	1	7	7	32	32	6	6	29	29	13	13	61	61
		2	13	61	1	1	7	7	32	32	6	6	29	29	13	13	61	61
Dumalneg	1	1	1	4	1	1	1	1	4	4	0	0	0	0	1	1	4	4
		1	1	4	1	1	1	1	4	4	0	0	0	0	1	1	4	4
Pagudpud	1	2	21	55	2	2	21	21	55	55	0	0	0	0	21	21	55	55
		2	21	55	2	2	21	21	55	55	0	0	0	0	21	21	55	55
REGION 2	6	33	1,966	6,823	19	19	253	253	811	811	116	116	367	367	369	369	1,178	1,178
CAGAYAN	6	33	1,966	6,823	19	19	253	253	811	811	116	116	367	367	369	369	1,178	1,178
Aparri	1	10	1,501	5,289	3	3	66	66	233	233	0	0	0	0	66	66	233	233
		10	1,501	5,289	3	3	66	66	233	233	0	0	0	0	66	66	233	233
Baggao	1	2	46	125	1	1	22	22	40	40	24	24	85	85	46	46	125	125
		2	46	125	1	1	22	22	40	40	24	24	85	85	46	46	125	125
Camalaniugan	1	2	86	389	3	3	38	38	151	151	0	0	0	0	38	38	151	151
		2	86	389	3	3	38	38	151	151	0	0	0	0	38	38	151	151
Ballesteros	1	12	132	388	10	10	86	86	286	286	45	45	101	101	131	131	387	387
		12	132	388	10	10	86	86	286	286	45	45	101	101	131	131	387	387
Pamplona	1	3	169	550	1	1	28	28	62	62	28	28	138	138	56	56	200	200
		3	169	550	1	1	28	28	62	62	28	28	138	138	56	56	200	200
Santa Praxedes	1	4	32	82	1	1	13	13	39	39	19	19	43	43	32	32	82	82
		4	32	82	1	1	13	13	39	39	19	19	43	43	32	32	82	82

ROADS AND BRIDGES as of (October 22, 2022 05:00)

REGION PROVINCE CITY /MUNICIPALITY BARANGAY		TYPE	CLASSIFICATION	ROAD SECTION/BRIDGE	STATUS	DATE REPORTED (passable)	TIME REPORTED (passable)	DATE REPORTED (not passable)	TIME REPORTED (not passable)	REMARKS
GRAND TOTAL	12									
REGION 2	12									
CAGAYAN	3									
Claveria	1									

REGION PROVINCE CITY /MUNICIPALITY BARANGAY		TYPE	CLASSIFICATION	ROAD SECTION/BRIDGE	STATUS	DATE REPORTED (passable)	TIME REPORTED (passable)	DATE REPORTED (not passable)	TIME REPORTED (not passable)	REMARKS
Bacsay		Road	City/Municipality	Mapulapula Road	NPATV - NOT PASSABLE ALL TYPES VEHICLES			20 October 2022	05:00 am	Closed due to flooding
Allacapan	1									
Capanickian		Road	City/Municipality	Capanickian-Mapurao Municipal Road	NPATV - NOT PASSABLE ALL TYPES VEHICLES			20 October 2022	06:00 pm	
Pamplona	1									
Bagu		Road	Barangay	Bagu Sitio dammang access road	NPATV - NOT PASSABLE ALL TYPES VEHICLES			20 October 2022	05:00 pm	
NUEVA VIZCAYA	9									
Ambaguio	9									
Lelleteng		Road	Provincial	Bayombong-Ambaguio Road (Lelleteng Section)	OLP - ONE LANE PASSABLE			21 October 2022	03:00 pm	Due to Landslide
Labang		Road	City/Municipality	Poblacion-Nalay-an-Nansiakan Rd (Boot Section and Nalay-an Section)	NPATV - NOT PASSABLE ALL TYPES VEHICLES			21 October 2022	03:00 pm	
Salingsingan		Road	City/Municipality	Poblacion-Salingsingan Road (Tuplac Section)	NPATV - NOT PASSABLE ALL TYPES VEHICLES			21 October 2022	03:00 pm	Due to Landslide
Lower Dulli		Road	City/Municipality	Tiblac- Dulli Road (Bakong Section)	NPATV - NOT PASSABLE ALL TYPES VEHICLES			21 October 2022	03:00 pm	Due to Landslide
Upper Dulli		Road	City/Municipality	Tiblac- Dulli Road (Tuplac Section)	PATV - PASSABLE ALL TYPES VEHICLES	21 October 2022	12:00 pm	21 October 2022	03:00 pm	
Labang		Road	City/Municipality	Nalay-an- Labang Road	NPATV - NOT PASSABLE ALL TYPES VEHICLES			21 October 2022	03:00 pm	Due to Landslide
Labang		Road	City/Municipality	Tiblac- Laylaya Road	NPATV - NOT PASSABLE ALL TYPES VEHICLES			21 October 2022	03:00 pm	Due to Landslide
Labang		Road	City/Municipality	Acab-Labang Road	NPATV - NOT PASSABLE ALL TYPES VEHICLES			21 October 2022	03:00 pm	

REGION PROVINCE CITY /MUNICIPALITY BARANGAY		TYPE	CLASSIFICATION	ROAD SECTION/BRIDGE	STATUS	DATE REPORTED (passable)	TIME REPORTED (passable)	DATE REPORTED (not passable)	TIME REPORTED (not passable)	REMARKS
Labang		Road	City/Municipality	Poblacion- Baclas Road	NPATV - NOT PASSABLE ALL TYPES VEHICLES			21 October 2022	03:00 pm	Due to Landslide

CLASS SUSPENSION as of (October 22, 2022 05:00)

REGION PROVINCE CITY /MUNICIPALITY BARANGAY		LEVEL FROM	LEVEL TO	TYPE	DATE OF SUSPENSION	TIME OF SUSPENSION	DATE RESUMED	TIME RESUMED	REMARKS
GRAND TOTAL	20								
REGION 1	1								
ILOCOS NORTE	1								
Pagudpud	1								
		Pre-school	Tertiary	All	20 October 2022				Executive Order No. 37 dated 19 October 2022
REGION 2	19								
BATANES	6								
Province-Wide	6								
		Pre-school	Tertiary	All	20 October 2022				Declared by the Provincial Governor's Office
CAGAYAN	13								
Abulug	1								
		Pre-school	Secondary	All	20 October 2022				Declared by LCE
Aparri	1								
		Pre-school	Tertiary	All	20 October 2022				Declared by LCE
Ballesteros	1								
		Pre-school	Tertiary	All	20 October 2022				Declared by LCE
Calayan	1								
		Pre-school	Tertiary	All	20 October 2022				Declared by LCE
Camalaniugan	1								
		Pre-school	Tertiary	All	20 October 2022		21 October 2022		Declared by LCE
Claveria	1								

REGION PROVINCE CITY /MUNICIPALITY BARANGAY		LEVEL FROM	LEVEL TO	TYPE	DATE OF SUSPENSION	TIME OF SUSPENSION	DATE RESUMED	TIME RESUMED	REMARKS
		Pre-school	Secondary	Public	20 October 2022				-On 20 October 2022, class was suspended in Bilibigao, Alimoan, Santiago, Luzon at Taggat Elementary School -On 21 October 2022, class were suspended from Pre-school to Secondary level
Gonzaga	1								
		Pre-school	Tertiary	All	20 October 2022				
Pamplona	1								
		Pre-school	Tertiary	All	20 October 2022				Declared by LCE
Santa Ana	1								
		Pre-school	Tertiary	All	20 October 2022				
Santa Praxedes	1								
		Pre-school	Tertiary	All	20 October 2022				Declared by LCE
Baggao	1								
		Pre-school	Tertiary	All	20 October 2022				Declared by LCE
Solana	1								
		Pre-school	Primary	All	21 October 2022				Declared by LCE
Sanchez-Mira	1								
		Pre-school	Secondary	All	21 October 2022				Declared by LCE

WORK SUSPENSION as of (October 22, 2022 05:00)

REGION PROVINCE CITY /MUNICIPALITY BARANGAY		TYPE	DATE OF SUSPENSION	TIME OF SUSPENSION	DATE RESUMED	TIME RESUMED	REMARKS
GRAND TOTAL	3						
REGION 2	3						
CAGAYAN	3						
Santa Praxedes	1						
		Public	20 October 2022				
Gonzaga	1						

REGION PROVINCE CITY /MUNICIPALITY BARANGAY		TYPE	DATE OF SUSPENSION	TIME OF SUSPENSION	DATE RESUMED	TIME RESUMED	REMARKS
		Public	21 October 2022				
Santa Ana	1						
		All	21 October 2022				

PRE-EMPTIVE EVACUATION as of (October 22, 2022 05:00)

REGION PROVINCE CITY /MUNICIPALITY BARANGAY		FAMILIES	MALE	FEMALE	TOTAL	REMARKS
GRAND TOTAL	12	331	0	0	1,063	
REGION 2	12	331	0	0	1,063	
CAGAYAN	12	331	0	0	1,063	
Pamplona	3	66	0	0	239	
Curva		27	0	0	133	Stayed with their relatives or friends
Bagu		36	0	0	94	Stayed with their relatives or friends
Nagattatan		3	0	0	12	Stayed with their relatives or friends
Santa Praxedes	4	32	0	0	73	
Salongsong		13	0	0	31	Salongsong EC
San Miguel		15	0	0	32	Barangay hall
Centro 1		2	0	0	4	Stayed with their relatives or friends
Centro 2		2	0	0	6	Stayed with their relatives or friends
Aparri	3	187	0	0	626	
Dodan		47	0	0	193	Municipal Gymnasium
Maura		4	0	0	15	Municipal Gymnasium
Centro 2		136	0	0	418	
Baggao	2	46	0	0	125	
Taytay		22	0	0	40	Taytay Elementary School
Alba		24	0	0	85	Stayed with their relatives or friends

ASSISTANCE PROVIDED as of (October 22, 2022 05:00)

REGION PROVINCE CITY /MUNICIPALITY BARANGAY		SOURCE	QUANTITY	UNIT	TYPE	PARTICULARS	COST(PHP)
GRAND TOTAL	1						2,160
REGION 1	1						2,160
ILOCOS NORTE	1						2,160
Bangui	1						2,160
		LGU			Not Specified		2,160



REPUBLIC OF THE PHILIPPINES
NATIONAL DISASTER RISK REDUCTION AND MANAGEMENT COUNCIL

National Disaster Risk Reduction and Management Center, Camp Aguinaldo, Quezon City, Philippines

National Disaster Risk Reduction and Management Council

**Situational Report for TC OBET (2022)
ACTIONS TAKEN**

National



National Disaster Risk Reduction and Management Operations Center (NDRRMOC)

- Facilitated the conduct of Weather Update on 19 and 20 October 2022.
- Issued the following NDRRMC Memorandum dated 14 October 2022:
 - No. 173 re Preparations for Tropical Depression "OBET"
 - No. 174 re Maintaining of NDRRMOC BLUE Alert Status ICOW Tropical Depression "OBET"



DOST- Philippine Atmospheric, Geophysical and Astronomical Services Administration (PAGASA)

- Continuous weather monitoring and provision of weather updates to all stakeholders.

Department of the Interior and Local Government (DILG)

- Issued Memorandum dated 19 October 2022 relative to the ACTIVATION of EOC and DORMS for DILG Regions I, II, and CAR for TD "OBET", and to advise LGUs to carry out the following actions:
 - Maintain the activation of concerned Barangay DRRMCs for early warning measures and vigilant monitoring of areas with settlements at the base of sliding slopes or ridges with manifestations of rockslide/landslide, tension cracks, and areas identified as very high/critical landslide zones. Vigilant monitoring and reporting of weather disturbances and other incidents.
 - Continuously inform and advise all communities thru, but not limited to, the local television and radio stations, of the situation updates and preparedness actions of the localities. Intensify the use of social media platforms for public information.
 - Monitor with vigilance the level of river waters and settlements in low-lying areas, such as rice lands or near riverbanks, which have experienced recent and repeated flooding, and vigilant monitoring for possible riverbank erosion and shift of river flow direction.
 - Implement PREEMPTIVE EVACUATION in areas with moderate to very high susceptibility to floods and landslides, especially residents whose dwellings are susceptible to damage due to strong winds.
 - Conduct pruning of trees/vegetation and clearing of waterways (canals, drainages, etc.)
 - Ensure that physical distancing is always observed in the evacuation centers.
 - Constantly remind evacuees to always properly wear their face masks inside evacuation centers.
 - Ensure that communication lines are working properly.
 - Restrict or ban tourist activities such as, but not limited to mountaineering, hiking, surfing, diving, etc., within their areas of jurisdiction during this period.
 - Warn small-scale miners to stay on safer grounds and stop all mining activities.
 - Enforce a No-Fishing policy and ensure that sea travel and small-scale fishing activities are closely monitored and prohibited if gale warnings are issued.

- Participated in two (2) NDRRMC Weather Update Meetings for the TD "OBET" on 19 and 20 October 2022.
- Issued DILG Advisory regarding the necessary critical preparedness actions dated 20 October 2022 to all DILG Regional Offices and the BARMM Minister of the Interior and Local Government ICOW TD OBET.



Department of Social Welfare and Development (DSWD)

- The Disaster Response Management Bureau (DRMB) closely coordinates with the concerned Field Offices

for significant disaster response updates.

-All DRMB Quick Response Team (QRT) members and emergency equipment are on standby and ready for deployment.

- Standby Funds

A total of ₱845,887,290.05 standby funds in the CO and FOs. Of the said amount, ₱762,726,429.48 is the available Quick Response Fund (QRF) in the CO.

- Stockpiles

A total of 529,395 family food packs (FFPs) amounting to ₱327,034,655.38, other food items amounting to ₱205,693,819.56, and non-food items (FNIs) amounting to ₱518,895,161.82 are available.



DENR - Mines and Geosciences Bureau (MGB)

- Provides regular updates and barangay listings to Regional Offices and other partner agencies in Weather Update meetings
- Continuously reminded areas in listings to remain vigilant



Department of Health (DOH)

- Raised Code White Alert
- Issued weather alert memorandum to all Centers for Health Development and BARMM Ministry of Health and DOH-retained hospitals regarding the following:
 - a. Weather Disturbance
 - b. Activation of Code White Alert and 24/7 Operations Center
 - c. Continuous monitoring of weather disturbance through DOST-PAGASA



Department of Public Works and Highways (DPWH)

- Activation of DPWH DRRM Teams of concerned Regional and District Engineering Offices.
- Strategically prepositioned Quick Response Assets (QRA) for response operations.
- Ongoing clearing operations and restoration works
- Installed warning signs/barricades.
- Continuous monitoring of national roads and bridges.



Department of Education (DepEd)

- Prepared and disseminated Education Cluster Situational Reports and Updates to all stakeholders and partners.
- Monitored the affected regions and divisions.
- Disseminated bulletins from DOST-PAGASA to exposed and affected regions and divisions.

Region 1

Office of Civil Defense Regional Office 1

- Activated the RDRRMC1-EOC for close monitoring of the situation
- Monitor the weather situation thru the PAGASA website
- Strengthen risk communication
- Ensure safety and secured response activities following COVID-19 health protocols
- Conducted Response Cluster Meeting at 9:00am and Weather Updating Session at 11:00am
- Release Memorandum No. 106 that sustains "RED" alert level status in connection with Tropical Depression "OBET"

Department of Health - CHD1

- Declaration of Code “Blue” alert level in Region I in relation to the Tropical Depression “OBET”
- All Health Emergency Management Teams and all Health Emergency Personnel are informed and on standby, ready for deployment should the need arise.
- PDRA Meeting attended – Agreements: Red Alert Status by the RDRRMC 1
- All Provincial DOH Offices are informed and shall continue to submit daily reporting of relative events. *Every 7:00 am, 11:00 am, 4:00 pm, and 11:00 pm. Zero reporting is also encouraged.
- Dissemination of memos through email, SMS, Calls to PDOHOs, and concerned Offices for the monitoring and updating of logistics.
- Continuous monitoring of weather bulletins for guidance, On Call Duty of HEMS Unit 1 Emergency Officer-on-Duty (EOD) at the Operations Center and 2 EOD on PM Duty (RESU Augmentation Personnel).
- Continuous submission of reports to the Responsible Official and HEMB OpCen and other concerned agencies.
- Consolidation of HEARS report and Daily Health Monitoring Report for continuous reporting collected from the different LGUs through the PDOHOs.

Department of Social Welfare and Development Field Office 1

- DSWD Field Office 1 is closely monitoring the movement of Tropical Depression “OBET” through the Department of Science and Technology – Philippine Atmospheric, Geophysical and Astronomical Services Administration (DOST – PAGASA) and in close coordination with the Regional Disaster Risk Reduction and Management Council 1 (RDRRMC1).
- DSWD FO 1 ensures the availability of food and non-food Items including drinking water for ready available response augmentation to affected Local Government Units.
- A total 31,702 Family Food Packs (FFPs) amounting to PhP20,545,442.80 and a total of 12,654 non-food items amounting to PhP33,010,564.96 are prepositioned at different strategic locations
- A total of PhP8,069,012.31 quick response funds are available and ready for disaster operations use.

Department of Interior and Local Government Regional Office 1

- ? DILG Provincial Office disseminated weather advisories via text messages/facebook messenger and communications via emails to the PGIN and DILG Field Officers.
- ? DILG Field Offices in turn disseminated weather advisories to their respective AORs.
- ? DILG Field Offices updated the LGU Preparedness Monitoring Sheet for TD Obet
- ? DILG Field Offices submitted copy of Proof of Service
- ? DILG Field Offices give updates on situational report in their respective AOR

Region 2

OCD RO2/Cagayan Valley RDRRMOC

- Continuous monitoring of the regional situation.
- Issued CVDRRMC Memo No. 05 s 2022 dated October 20, 2022 re: Emergency Preparedness and Response (EPR) Protocols and Raising of Red Alert Status at the CVDRRMOCS and LDRRMOCS icow Tropical Depression “Obet”.
- Continuous dissemination of weather updates/advisories to Cagayan Valley RDRRMC member-agencies, P/C/MDRRMCs, Media and other stakeholders thru SMS, viber and social media.
- Conducted CVDRRMC – PDRA Core Group meeting on 20 October 2022 at 9:00 AM.
- Close coordination with P/C/MDRRMOs in the Region.
- Continuous monitoring of the major river systems in the Region and its tributaries to include the water sources from the Sierra Madre Mountains, Cordillera Mountains and others.
- Issued CVDRRMC Memo No. 104 s 2022 dated October 19, 2022 re: Preparations for Tropical Depression “OBET” and Shearline.
- Issued CVDRRMC Memo No. 105 s 2022 dated October 20, 2022 re: Emergency Preparedness and Response (EPR) Protocols and Raising of Red Alert Status at the CVDRRMOCS and LDRRMOCS icow Tropical Depression “Obet”.
- The following Non-Food Items are available at the OCDR2 warehouse:

ITEM QUANTITY AMOUNT (Php)
 Modular Tents 98 441,000.00
 Family Packs 923 8,776,520.87
 Malong 395 74,607.60
 Blankets 1,580 389,438.40
 Mattress 78 -
 Chainsaw 9 129,991.68
 Portable Generator Set 2 28,887.04
 Mobile Generator Set (75 KVA) 1 660,000.00
 Mobile Generator Set (20 KVA) 1 616,000.00
 TOTAL_ 4,004 11,116,445.59

DICT

DEPLOYED COMMUNICATION EQUIPMENT

- 1 VSAT and ROUTER TO PDRRMO BATANES
- ### FUNCTION BACK-UP / EMERGENCY TELECOMMUNICATIONS
- 1 HF RADIO
 - 1 HYTERA BASE RADIO
 - 10 HYTERA HAND HELD RADIOS
 - 1 DEPLOYABLE VSAT
 - 3 SATELITE PHONES

PCG

Place of Origin Preposition Location Qty. Name of Items/Resources Remarks

PCG Carig Base Within Tuguegarao Area 3 Rubber Boat Standby for Possible dispatch
 PCG Carig Base Within Tuguegarao Area 1 Hyundai Truck Deployed for Monitoring Efforts
 Standby for Possible dispatch
 PCG Carig Base Within Tuguegarao Area 1 Hilux Standby for Possible dispatch
 CGS CALAYAN Within Calayan Area 1 Aluminum Boat (AB-057) Standby for Possible dispatch
 CGSS DILAM Within Camiguin Island Area 1 Aluminum Boat (AB-052) Standby for Possible dispatch
 HCGS Aurora Within Aurora Area 1 Hilux Standby for Possible dispatch
 CGSS Baler Within Baler ,Aurora Area 2 Aluminum Boat Standby for Possible dispatch
 Hilux
 CGSS Casiguran Within Brgy Dibacong, Casiguran, Aurora Area 1 Aluminum Boat Standby for Possible
 dispatch
 CGSS Dingalan Within brgy Paltic Dingalan Aurora Area 1 Aluminum Boat Standby for Possible dispatch
 CGSS APARRI WEST Within Aparri west Area 1 JAC Truck / Aluminum Boat Augmented to MDRRMO Aparri
 for Stranded Passenger Assistance
 HCGS Cagayan Within Aparri East and Buguey Area 1 Hilux/ Van Augmented to PDRRMO at Lal-lo/
 Standby for Dispatch
 CGSS STA ANA Within Sta Ana Area 1 Aluminum Boat Standby for Possible dispatch
 CGSS CLAVERIA Within Claveria Area 1 Hilux / Aluminum Boat Standby for Possible dispatch
 CGSS MACONACON Within Divilacan, Maconacon Area 1 Aluminum Boat Standby for Possible dispatch
 CGS BATANES Within Batanes Area 1 Aluminum Boat Standby for Possible dispatch

Number of Deployed Personnel

UNIT Nr. of DRG Nr. of Pers Nr.of Land Assets Nr. of Water Assets Activities/Accomplishments

HCGDNELZN

2

1 Hyundai Truck Transport of Non-Food Items from OCD to Buguey and Sta Teresita/ Mobility Augmentation
 at Sta Ana, Cagayan

CGS Cagayan

1 8 1 Hilux 1 Rubber Boat Augmented at MDRRMO Buguey / Unloading of 867 Packs of relief goods at
 Buguey Gymnasium, Buguey Cagayan

CGS Cagayan 1 4 Loading a total of 1000 packs of relief goods / distributed 61 Sacks of Rice, 100 Boxes of
 canned goods and 50 boxes of alcohol at Brgy Macanaya, Aparri, Cagayan

HQS

CGDNELZN 3 31 2 3 Standby for Possible dispatch
CGS Cagayan 1 8 1 3 Standby for Possible dispatch
CGS Calayan 5 13 3 2 Standby for Possible dispatch
CGS Batanes 5 23 NIL 1 Standby for Possible dispatch
CGS Aurora 6 48 4 4 Standby for Possible dispatch
(Total) 20 115 10 13

MDRRMC Ambaguio, Nueva Vizcaya

- Issued of MDRRMC Memorandum No. 15, S. 2022 RE: Raising of Alert Status to Blue at the MDRRM Emergency Operations Center for TD OBET;
- Continuous dissemination of Weather advisory/ updates thru MDRRMO- Ambaguio Facebook page to all barangays;
- Advised all Punong Barangays to take necessary action and precaution. Conduct pre-emptive or forcé evacuation if necessary;
- Maintain communication lines functional and available;
- Prepositioned response Assets and Teams, Relief Goods and other supplies;
- Continuous coordination with PNP, BFP, Philippine Army, BLGU and other concerned agencies for preparation, monitoring and response Measures;
- Conducted roving at Bayombong- Ambaguio road and Poblacion-Baclas Road.
- 24/7 MDRRM Operation Center Emergency watch and operation

MDRRMC Alfonso Castañeda, Nueva Vizcaya

- Activate Emergency Operations Center (EOC) to BLUE Alert;
- Reiteration of CVDRRMC Memo 119 s, 2020 re: Strict Implementation of No Fishing, and No Swimming during inclement weather and issuance of gale warning;
- Conducted Pre-Disaster Risk Assessment (PDRA) and/or Emergency Meeting and project the worst-case scenario;
- Preposition and ensure availability of all response assets and teams, relief, medical and other supplies;
- Continuous monitoring and dissemination of weather situation and advisories;
- Monitoring of river systems, landslide prone areas and close coordination with Barangay DRRMCs;
- Conduct massive information education and communication campaign relative to the weather disturbance and other relevant advisories/ information.

MDRRMC San Isidro, Isabela

- Continuous monitoring of flood vulnerable areas
- Continuous monitoring thru social media and PAGASA Web Page
- Rescue 168 on standby

MDRRMC Reina Mercedes, Isabela

- Continuous monitoring in weather updates
- Continuous monitoring on AOR with PNP and BFP personnel
- Continuous coordination with BDRRMC and MDRRMC and other stakeholders

MDRRMC Echague, Isabela

- Continuous monitoring of weather updates.
- Continuous monitoring of overflow bridges.
- OpCen on Blue Alert Status.
- Maintained all communication/Hotline of Echague Rescue for inquiries and for all emergency assistance.

MDRRMC Delfin Albano, Isabela

- EOC 24/7 on BLUE Alert Status
- Prepositioned of Response Assets and Vehicles
- Continuous monitoring of AOR - Continuous coordination to BDRRMCs and MDRRMCs and other stakeholders.
- Continuous monitoring of Weather updates.
- Continuous dissemination of weather advisories and water level updates through FB Page of Delfin Albano DRRMO and other different social media platforms.
- Continuous monitoring of Water Level Status of Cagayan River at Delfin Albano-Tumauini Bridge and Calinaoan Sur Bridge 1
- Maintained all communication/Hotline for assistance and emergency cases

MDRRMC Lal-lo, Cagayan

- Conducted PDRA meeting at 3:00pm - Repacking of additional relief goods
- Rescue 35 on standby with more assets ready for deployment as need arises
- EOC activated
- Continuous coordination to MDRRMC and BDRRMCs and other partner agencies
- Continuous monitoring and dissemination of DOST PAGASA Weather updates to the BDRRMCs, MDRRMC and to the general public
- Continuous tracking of TD "OBET"
- Continuous monitoring of major and minor roads, bridges and streets
- Continuous monitoring of barangays especially to flood and landslide prone areas

MDRRMC Gattaran, Cagayan

- Prepositioned equipment's
- Prepositioned relief goods
- Prepared evacuation Centers
- RESCUE 721 on standby
- EOC activated
- Continuous monitoring of weather updates from PAGASA
- Continuous monitoring of water level
- Close coordination with BDRRMC and other concerned agencies.

MDRRMC Abulug, Cagayan

- EOC ACTIVATED
- Continuous Weather Update Dissemination to BDRRMCs for proper AOR monitoring and reporting to MDRRMC thru MDRRMO
- Pre-positioning of Food and Non-Food items
- Continuous weather monitoring. - Continuous Water Level Monitoring
- Response Team on standby 24/7

MDRRMC Roxas, Isabela

- Continuous monitoring of weather updates and rainfall advisory (PAGASA severe weather bulletin updates).
- Continuous monitoring of all river water level within AOR.
- Continuous monitoring of all low lying areas & flood prone areas w/in AOR
- Coordinated to all Brgy. For the activation of BDRRMC Operation Centers
- Activation of EOC
- Continuous monitoring of rainfall in Barlig, natonin and paracelis Mount Province.
- Standby SAR team and all rescue assets
- Ocular inspection of all operation and evacuation centers of low lying and flood prone area.

- Continuous information dissemination of weather updates and Rainfall Advisory to BDRRMCs especially to all flood prone brgys.

MDRRMC Aurora, Isabela

- Continuous monitoring of AOR.
- Continuous coordination to BDRRMCs and partner agencies
- Continuous monitoring and information dissemination of Weather updates and advisories from PAGASA-DOST and Magat Dam water level advisories from NIA-MARIIS
- Continuous monitoring of Water Level Status of Cagayan River
- Maintained all communication/Hotline for assistance and emergency cases.
- Continuous IEC thru FB page
- LDRRM Operation Center on 24/7
- Rescue 101 on standby

CDRRMC Santiago City, Isabela

- Continuous communication and coordination to BDRRMCs.
- Continuous monitoring and dissemination of weather situation and advisories.

DSWD FO2

- Has stockpile and standby funds totaling Php 32,214,174.95 with breakdown as follows:
 - A total of Php10,088,500.68 standby fund is available at the Field Office 02.
 - A total stockpile of 19,780 Family Food Packs (FFPs) amounting to P11,549,464.00, 5,081 Non-Food Items (NFIs) amounting to P7,543,950.47 and 247,043 other food items (raw materials) amounting to P3,032,259.80 are available in the region. Moreover, a total of 27,745 FFPs amounting to P15,291,582.00 are prepositioned in various LGUs.
- Ensured that the Regional Quick Response Teams (RQRTs), five Social Welfare and Development Teams (SWADTs) in the region, City/Municipal Action Teams (C/MATs) in the region are on ON-CALL/STANDBY status and advised to coordinate with the LDRRMCs/LSWDOs if there are concerns needed to be address by the Field Office.
- Ensured availability of Food and Non-Food Items (FNIs) at any given time.
- Municipal Action Teams of Abulug, Aparri Camalanuigan and Rizal, Cagayan attended the Local Pre-Disaster Risk Assessment led by the Local Chief Executive of the said LGUs on 20 October 2022;
- Municipal Action Teams of Cagayan continuously monitors the status of families and individuals inside evacuation centers in flooded areas for any concern that needs to be addressed by the office;
- Continuous monitoring of flooded prone areas in the region due to the yellow and orange rainfall warning advisory in Cagayan brought about by Tropical Depression "OBET"

DILG

- Issuance of Memorandum/ Advisory to LGU for their Preparedness Measures
- Provide weather updates to LGUs based on the report of PAGASA
- Continue to advise LGUs to refer to Operation Listo Manual as basis for actions to be taken before, during, and after a hydromet activity.
- The DILG OpCen will be reactivated once Advisory is received from DILG-Central Office

TOG 2

- Two (2) DRTU teams composed of (2/14) 1LT BANISAL and 2LT BRUAN with HADR equipment are on standby alert for possible deployment;
- Mobility –two (2) KM450 are on standby alert for possible deployment;
- Continuous coordination with OCD-R2 for monitoring within AO;
- Conducted mustering of Disaster Response Team (DRT) and inspection of HADR equipment;
- Attended the Pre-Disaster Risk Assessment (PDRA) CORE Group meeting which was presided by Regional

PRO2

- Issued directive to lower units to maintain full alert status re TD "OBET"
- Close coordination with Provincial/City/Municipal DRRMCs.
- Attended the CVRDRRMC Pre-Disaster Risk Assessment (PDRA) Core Group Meeting on 20 October 2022 at 01:30 PM via video teleconferencing.

4. LAW AND ORDER - PNP (Lead)

PRO2 SRR and RSSF PERSONNEL

Office / Unit SRR Deployable Personnel RSSF Personnel

RHQ 0 141

RMFB2 16 32

CPPO 233 257

IPPO 202 222

NVPPO 1321 161

QPPO 65 69

SCPO 73 74

INVENTORY OF SRR ASSETS

OFFICE LIFE VEST BOAT MOTORCYCLE VEHICLES HANDNELD RADIO BASE RADIO GEN SET

SAFETY ROPES

RMFB2 131 2 13 15 14 11 7 2

BPPO 14 0 14 13 51 4 7 11

CPPO 633 1 214 246 270 28 72 44

IPPO 281 1 98 94 168 30 42 55

NVPPO 33 0 35 43 113 19 20 15

QPPO 51 0 20 20 68 9 13 8

SCPO 45 0 33 13 39 4 0 10

5ID PA

- All Search, Rescue and Retrieval Units with available asset are on standby alert at respective units.
- Joint Task Groups Liberator in Isabela and Valiant in Cagayan are also activated for HADR Operations.
- Lateral coordination with LDRRMCs was already established.
- JTF TALA battle staff are also activated for command and control and monitoring.

SRR TEAMS

Units TEAMS

Available (Standby)

H5ID (Cav, FAB, K9, EOD) 1

ERC 6

51DRC and 52DRC 8

DTS 9

Sub-Total 24

CAGAYAN

501IBDE and 53DRC 5

TF Cagayan River 1

17IB 5

77IB 5

MBLT10 7

201CDC 1

Sub-Total 24

ISABELA

502IBDE/ 513ECBn 2

86IB 3

95IB 3

2RCDG 1

202, 203 & 204 CDCs 3
TOG2 1
Sub-Total 14

SRR ASSETS
Units Available
Available
H5ID
Officer- 4
EP- 102
Vehicles- 7
Backhoe-1,
Bulldozer-1

Pump boat-2

501IBde
Officer- 5
EP- 121
CAA- 97
Marines- 60
Res- 84
Vehicles- 18

Pump boat-1
Rubberboat-2
502IBde
Officer- 8
EP- 148
CAA- 20
Res- 55
Vehicles- 17
Grader-1

BFP R2

- Attended Pre-Disaster Risk Assessment re TD "OBET" conducted by OCD
- Directed lower units to coordinate with their respective local DRMMC's and other stakeholders in preparation for the possible effects of TD "OBET"
- Advised all Off-Duty Personnel to be on stand-by for possible deployment if the impending typhoon intensifies further.
- Activation of OPLAN PAGHALASA
- Activation of Regional and Provincial Emergency Operation Centers
- Inventory of Rescue and Emergency Medical Services equipment for possible deployment to strategic areas

PROVINCE/STATION UNIT FIRE SUPPRESSION PERSONNEL EMS SRR

Batanes 35 10 4
Cagayan 191 47 7
Isabela 404 92 106
Quirino 43 6 18
Nueva Vizcaya 76 25 71
TOTAL 749 180 206

TRANSPORTATION ASSETS / LAND ASSETS

FIRE TRUCK AMBULANCE

5 0
54 6
58 0
11 0

DOH R2

- Activation of Code White Alert in collaboration with the existing Code Red Alert for COVID-19 in the Regional Office, DOH-Retained Hospitals, and Provincial DHO Offices (PDOHOs)
- Continuous operation of Operations Center on 24/7 basis.
- 24/7 Operations of Provincial and Regional ONELINE Command Call Center.
- Continuous coordination with Provincial Health Offices.
- Strong coordination and collaboration with Cagayan Valley Risk Reduction and Management Council (CVDRRMC).
- Health Emergency Response Teams are on standby ready for deployment.
- Activation of the Incident Command System in the Regional Office
- Prepositioned drugs, medicines, and other HEM-related logistics to the different PDOHOs.

MGB R2

- MGB RO2 Geohazard Operations Center is on monitoring status for the possible effects of TS KARDING in Region 2.
- In close coordination with MGB Central Office and other MGB Regional Offices for the updates and effects of TD OBET via Facebook messenger.
- Attended the CVDRRMC PRE-DISASTER RISK ASSESSMENT (PDRA) CORE GROUP MEETING RE: TD OBET on October 20, 2022.

PDRRMC Batanes

- Continuous monitoring of AOR
- Continuous dissemination of weather updates/advisories.
- Attended PDRA Core Group meeting for TD OBET on 20 October 2022.

PDRRMC Cagayan

- PDDRMO EOC on 24/7 monitoring of the weather advisories and bulletins.
- Close monitoring and dissemination of weather advisories and bulletins to the public through the Cagayan Provincial Information Office (CPIO) TeleRadyo and other social media platforms.
- Close coordination with local C/MDRRMO/Cs in their respective AOR.
- PGC Responders, Task Force Lingkod Cagayan (TFLC) and Provincial Office for People Empowerment (POPE) in the province are on standby alert.
- Established area Command Post at Subcapitol, Lallo and possible activation of Incident Management Team (IMT).
- Continuous monitoring of flood and landslide prone areas in AOR and shall enforce pre-emptive evacuation as situation warrants.
- Prepositioned rescue equipment and personnel.
- Conducted inventory of Food and Non-food items through PSWDO.
- Attended PDRA Core Group meeting for TD OBET on 20 October 2022.

MDRRMC Allacapan, Cagayan

- Continuous monitoring and dissemination of Weather Updates for TD Obet/Shear Line.
- Monitoring on Water Level and Low-lying Areas.
- Coordination with PDRRMC, BDRRMCs.
- EOC on RED Alert Status.
- Response/Rescue Assets on Standby.

MDRRMC Aparri, Cagayan

- Closed coordination to MDRRMC, MSWDO, PNP, PNP MARITIME, BDRRMC, BFP, PCG, and MARINES.
- Rescue 511 on standby with complete assets.

- Continuous monitoring and information dissemination of PAGASA weather updates thru txt, messages, FB and radio.
- EOC activated 24/7 - Continues monitoring and ocular inspection of AOR.
- Submitted Situational Report to OCD/ PDRRMO and DILG.
- Conducted meeting with the LCE Conducted monitoring of vulnerable areas for possible forced evacuation.
- Monitored water level.
- Pre-positioned Food and Non- Food Items.

MDRRMC Ballesteros, Cagayan

- Continuous weather monitoring and update.
- United Rescue team on standby.
- Close coordination with BDRRMC AND MLGOO.

MDRRMC Buguey, Cagayan

- Continuous monitoring of weather updates thru DOST PAGASA.
- Continuous monitoring and information dissemination of PAGASA weather updates thru Text and Chat Brigade to BDRRMC Groupchat.
- Conducted Pre-Disaster Risk Assessment October 19, 2022 1:50 PM.
- Continuous monitoring to the low-lying barangays.
- The MDRMMO personnel, MSWDO, MHO, PNP and BFP on standby.

MDRRMC Calayan, Cagayan

- Continuous monitoring and dissemination of weather update.
- Continuous coordination with partner agencies and BDRRMCs.
- Rescue Equipment ready.

MDRRMC Camalaniugan, Cagayan

- Continuous monitoring and dissemination of PAGASA weather forecast
- Close Coordination with BDRRMCs and continuous monitoring in low lying areas
- On alert and Standby status for any untoward incident/s MDRRMC, Rescue 3510
- EOC on Red Alert status
- Conducted Pre-Disaster Risk Assessment.

MDRRMC Iguig, Cagayan

- Continuous dissemination of weather updates to Barangay DRRM Committees.

MDRRMC Gonzaga, Cagayan

- Continuous monitoring and dissemination of weather updates to BDRRMCs and other concerned agencies
- Conducted Pre-Disaster Risk Assessment.
- EOC activated
- Prepositioning of all available assets
- Emergency purchase of Food/Non-food items and PPEs for rescuers and DRRMC members
- Recommended/requested the issuance of Executive Order for the cancellation of all types of sea crafts and vessels venturing into the sea.

MDRRMC Pamplona, Cagayan

- QRT18 on full alert.
- Assets ready / prepositioned.
- Continuous Monitoring on the track of Tropical depression Obet and effects of shearline.
- Continuous Monitoring of Water level.
- Coordination with BDRRMCs.

- Coordination With PNP, BFP, 2nd CPMFC and other rescue Volunteers.
- Continue information Dissemination.
- Roving and monitoring low lying/flood prone areas.

MDRRMC Penablanca, Cagayan

- EOC activated.
- Continuous Weather Update Dissemination to BDRRMCs for proper AOR monitoring and reporting to MDRRMC thru MDRRMO
- Close Coordination with MSWDO, PBs, PNP, BFP and 77th IB
- Pre-positioning of Food and Non-Food items
- Continuous weather monitoring and water level monitoring.
- Rescue 24 on standby
- Submission of SitRep and Monitoring report to DILG, PDRRMC and OCD.

MDRRMC Piat, Cagayan

- Continuous monitoring and dissemination of weather updates to BDRRMCs and other concerned agencies
- Continuous monitoring of water level along the rivers within the municipality.
- Rescue equipment ready.

MDRRMC Rizal, Cagayan

- Continuous monitoring and dissemination of weather updates to BDRRMCs and other concerned agencies
- EOC activated and Rescue Unit on Standby.

MDRRMC Solana, Cagayan

- Activated the LGU Operations Center;
- Conducted emergency MDRRMC meeting on PDRA re:TD Obet presided over by the Chairman,Hon.Mayor Jennalyn P. Carag today,October 20,2022 at 9am at the Mayor's Office;
- Continuous Weather Update Dissemination to BDRRMCs via Social Media (GC-messenger) for proper AOR monitoring and reporting;
- BDRRMCs are activated;
- Checking of PPEs and Stockpile availability;
- Ensured the availability and readiness of identified evacuation centers;
- Coordination with partner agencies and concerned NGOs/ CSOs (PNP,BFP, KABALIKAT Civicom);
- Rescue 38 Team A on duty;
- Rescue Response Equipment on standby;
- Submission of AOR Situational report via messenger to DILG thru MLGOO, PDRRMC and OCD;
- Close monitoring of water level to the low lying/flood prone barangays thru BDRRMCs.

MDRRMC Santa Ana, Cagayan

- Continuous monitoring and dissemination of weather updates to BDRRMCs and to all concerned agencies thru DOST-PAGASA.
- Continuous monitoring of water level
- Response Team -Task Force Sinag on duty
- Prepositioning of all assets and resources.
- Coordination made with DRRM stakeholders and partner agencies
- EOC on red alert status.
- Responders on round the clock duty.
- PDRA conducted

MDRRMC Santa Praxedes, Cagayan

- Continuous monitoring and dissemination of weather updates to BDRRMCs and to all concerned agencies thru DOST-PAGASA.
- Continuous monitoring of water level

- Response Team -Task Force Sinag on duty
- Positioning of all assets and resources.
- Coordination made with DRRM stakeholders and partner agencies
- EOC on red alert status.
- Responders on round the clock duty.
- PDRA conducted

MDRRMC Santa Teresita, Cagayan

- Activated EOC.
- Continuous coordination with response unit (PNP, BFP,77 IB) and BDRRMCs.
- Continue monitoring of the AOR situation.
- Continue monitoring of the weather updates and dissemination to the communities.

MDRRMC Santo Niño, Cagayan

- Continuous monitoring of weather updates and disseminate to BDRRMCs.
- Continuous monitoring of water level within the AOR.
- Close Coordination with BDRRMC, PBs, PNP, BFP.
- Continuous monitoring on the track of TD OBET.

MDRRMC Tuao, Cagayan

- Continuous Weather Update.
- Coordination with partner agencies.
- MDRRMO Personnel on standby.
- Rescue Equipment ready.
- Continuous Water Level Monitoring.
- Coordination to Barangay Officials thru text for proper monitoring on their AOR.

PDRRMC Isabela

- Continuous monitoring of weather updates from PAGASA, Magat Dam status, all flood-prone and landslide-prone areas, status of roads and bridges and coastal towns.
- Prepared WASAR equipment and prepositioned floating assets for possible augmentation.
- DART Rescue 831 teams are on standby and ready for possible deployment if needed.
- Sent weather advisories and updates to all Local Chief Executives (LCEs) and C/MDRRMOs through Viber group, text message and email.
- Continuous coordination with the C/MDRRMOs.
- Continuous dissemination of weather updates/advisories.
- Text Messaging Alert System team was deployed in Northern Isabela to cascade weather forecast and advisories.
- Attended PDRA Core Group meeting for TD OBET on 20 October 2022.
- Coordinated and notified response cluster members.
- Coordinated with Provincial Engineering Office to prepare dump truck for possible evacuation and Provincial Social Welfare and Development Office for preparation of relief goods.

CDRRMC Cauayan City, Isabela

- Advised all CDRRM Council members on the status of TD Obet.
- IMT on stand-by.
- Advised all 65 Barangay(s) to activate BEOC
- Continuous monitoring of the weather status in our AOR
- Continuous issuance of early warning thru Radio, Text blast (Smart Messaging Suite),social media accounts, and media partners (radio stations)
- Prepositioning and ensure availability of all response assets and personnel.
- Sending situation report/s to all agencies concerned
- Attended PDRA conducted by CVDRRMC on 20 October 2022.
- EOC on Blue Alert Status.

MDRRMC Angadanan, Isabela

- Continuous monitoring of weather updates and widest dissemination from PAGASA re TD Obet.
- Continuous monitoring of water level at the Cagayan River.
- Continuous monitoring of the AOR.
- Continuous IEC thru social media (FB Page)
- EOC and CRT 911 on 24/7 status.

MDRRMC Cabagan, Isabela

- Continuous monitoring of weather updates and widest dissemination from PAGASA re TD Obet.
- Continuous monitoring of water level at the Cagayan River.
- Continuous monitoring of the AOR.
- Continuous IEC thru social media (FB Page)
- EOC and CRT 911 on 24/7 status.

MDRRMC Cabatuan, Isabela

- Continuous monitoring of weather updates and widest dissemination from PAGASA re TD Obet.
- Continuous monitoring of the AOR.
- Rescue 24/7 on standby.

MDRRMC Jones, Isabela

- Information dissemination thru social media re weather update for TD "Obet".
- Continuous monitoring of low-lying areas.
- Continuous monitoring of weather updates from PAGASA
- Rescue 42 on standby

MDRRMC Maconacon, Isabela

- Continuous Monitoring of AOR and dissemination of weather updates and advisories to BDRRMCs thru SMS and Radio
- EOC on Blue alert status.
- Rescue 715 on standby.
- Cancellation of port operation.

MDRRMC Mallig, Isabela

- Continuous Monitoring of AOR
- Conduct Pre-Disaster Risk Assessment
- Continuous Monitoring of the water level of Casili Creek and Mallig River
- Rescue 119 on standby
- Maintained all communication/hotline of Rescue 119 for emergency cases
- Continuous monitoring of weather updates by PAGASA.
- Continuous IEC thru MDRRMO-Mallig FB Page
- Operation center activated
- Strict monitoring and implementation of the Liquor ban.
- Continuous dissemination of weather updates through FB page MDRRMC-MALLIG
- Continuous sending of a situational report through Fb page (MDRRMC-MALLIG) and other social media platforms.
- Coordinated with the Partners Agencies and BDRRMCs
- Conducted Pre-Disaster Risk Assessment

MDRRMC Ramon, Isabela

- Continuous Monitoring of AOR and dissemination of weather updates and advisories to BDRRMCs thru SMS and Radio

- Continuous monitoring of Magat Water Level
- Rescue 316 on duty.
- Cancellation of port operation.

MDRRMC San Agustin, Isabela

- Continuous monitoring of AOR.
- Continuous monitoring and dissemination of weather updates.
- Rescue 111 on standby.

MDRRMC San Guillermo, Isabela

- Initiated monitoring and information dissemination of weather updates from DOST-PAGASA re TD Obet
- Water level and status of bridges monitoring.
- Strict implementation of Covid-19 Health Protocols.
- Established communication and coordination with 26 BDRRMCs and other concerned agencies.
- EOC activated and RESCUE 802/IMT personnel on duty 24/7.

MDRRMC San Manuel, Isabela

- Rescue team on duty 24/7.
- Continuous monitoring of water levels and flood prone areas.
- Continuous monitoring of weather updates.
- Continuous information dissemination of weather advisories thru MDRRM San Manuel facebook.
- Continuous coordination with the PNP, BFP and BDRRMC.
- Maintained all communication/ hotline for assistance and emergency cases.

MDRRMC Santa Maria, Isabela

- Continuous Monitoring of AOR and dissemination of weather updates and advisories to BDRRMCs thru SMS and Radio
- Rescue 101 on standby.
- LDRRM Operations Center on 24/7

MDRRMC Sto. Tomas, Isabela

- Continuous monitoring of weather updates and widest dissemination of weather advisories from PAGASA.
- Continuous monitoring of low-lying areas.
- Continuous monitoring of water level of Cansan-Bagutari Bridge.
- Rescue Team and BDRRMC on standby.

MDRRMC Tumauni, Isabela

- Continuous monitoring of weather updates and widest dissemination from PAGASA re TD Obet.
- Continuous monitoring of low-lying barangays.
- Continuous monitoring of water level of Cagayan river at delfin Albano-Tumauni bridge.
- BDRRMC on stand-by.
- Rescue 811 on standby 24/7.
- EOC on 24/7 status and blue alert status.

PDRRMC Nueva Vizcaya

- Continuous coordination with MDRRMOs and other member agencies
- Continuous monitoring of traffic and road status
- Nueva Vizcaya Emergency Response Team and Philippine Red Cross Nueva Vizcaya with medics on standby 24/7
- Rescue equipment including vehicles for land terrain and rubber boats are on standby
- All communications and lifelines are intact and functional

- Attended PDRA Core Group meeting for TD OBET on 20 October 2022.

PDRRMC Quirino

- Continuous monitoring of AOR
- Continuous dissemination of weather updates/advisories.
- Attended PDRA Core Group meeting for TD OBET on 20 October 2022.

MIMAROPA

MDRRMC GLORIA, ORIENTAL MINDORO

- Monitoring of weather updates
- Information dissemination thru social media platforms and BDRRMC
- Standby duty at Operations Center

PDRRMC MARINDUQUE

- Maintain Red Alert Status.
- Coordination with MDRRMO re Preparedness Measures and Actions Taken.
- Continuous monitoring of Weather Updates and posting in social media.
- With available Non Food Items: 145 pcs Pail with Cover, 139 pcs Toothbrush, 146pcs Toothpaste, 146 Detergent Bar, 146 pcs Bath soap, 180 boxes Hygiene Kits and 18 Family Kits (NDRRMC – OCD) , 70 pcs Hygiene Kits (DOH)
- With available vehicle assets such as: 1 unit rescue vehicle , 1 unit water truck, 1 unit dump / slate truck, 1 unit insulated manlift, 1 unit rescue ambulance. 1 unit wheel loader, 1 unit rescue boat, 1 unit ambulance
- With available fuel: 1200 liters of diel, 150 liters of gasoline, 1 emergency light and 5 flashlights.
- With available equipment's such as 6 unit power saw, 10 pcs first aid kit (small), 10 pcs first aid (big), 2 units lift bags, 12 responders vests,3 pcs ambu bag for adult, 3 pcs ambu bag for infant, 2 units hydraulic spreader, 2 unit hydraulic cutter, 10 units headlamps, 3 units spine board, 5 pcs safety goggles, 1 unit rescue basket, 10 pairs leather gloves, 10 pairs rubber gloves, 6 pairs industrial gloves, 3 units cervical collar, 3 pcs splints, 20 unit traffic cone with rubber and reflector, 3 lots elastic bandages, 48 bottles hand sanitizers, 3 safety ropes with rope pulley and carabiners, 2 units polyportex with foam, 50 boxes surgical mask, 44 gallons alcohol, 23 boxes surgical gloves, 1 unit demolition hammer, 2 units electrician tool set, 1 unit electric drill, 2 units drone, 2 units GPS, 2 units 24 feet extension ladder, 3 units bolt cutter, 2 units hack saw, 3 units axe, 3 units pick axe (fireman axe), 5 units shovel (flat head), 5 units shovel (pointed), 3 crow bar / crow tool, 2 units fire hose (100m), 1 unit fire hose (50m), 1 unit fire nozzle , 1 unit pressurized hose, 9 rolls caution barricade tape (300m), 24 pcs hard hats, 3 lice cans, 1 portable amplifier, 6 megaphones.
- With available heavy equipment such as 7 units dump trucks, 4 units pay loader, 1 unit backhoe loader, 2 unit road grader, 2 unit backhoe, 1 unit slate truck, 3 unit service vehicle, 2 unit power saw, 1 unit road loader, 1 unit demolition hammer, 1 unit elf truck.
- With available communication equipments such as 4 unit handheld radio (UHF), 1 microtik LHG Kit, 1 unit high powered generator set, 11 unit low powered generator set, 24/7 operational VHF repeater system, 12 units handheld radios, 1 HF radio from DOST, 1 unit base radio, 15 units network radios, 4 mobile base radio, 3 digital mobile radio / DMR, 1 airband VHF, 2 marine band VHF (1 unit installed in PDRRMC rescue boat, 1 unit stationed at PDRRM Office, 50 unit handheld radio (Kabalikat CIVICOM).
- SRR Team with available equipment such as 2 units Rescue Basket,5 units Rescue8-Ring, 3 units Kermantle Rope, 1 Anchor Plate, 5 units Single Sheave Pulley, 4 pcs Rescue Belt/Seat Belt, 3 units Double Sheave Pulley, 1 unit Flat Web with Carabineer (Yellow), 29 units Carabineers, 4 pcs Metal Plate, 6 pairs Rappel Gloves, 1 unit Plastic Anchor, 7 units Helmet, 1 unit Kermantle Rope 100M, 1 Trauma Bag, 3 units Kermantle Rope 50M, 6 units Spine board, 3 units Laid Rope 100M, 26 units SCBA, 2 units Laid Rope 50 M, 10 Fire Trucks, 3 units Laid Rope 20 M 5 units Laid Rope 10M, 12 units Laid Rope 3 M, 3 Spine Board, 1 Wheel Chair, 8 First Aid Kit, 10 Handheld Radio, WASAR Trained Personnel – 14 MPPO and 17 PMFP, 8 Lifevest, 1 life Ring, 1 megaphone, 2 aluminum boat.
- MDM cluster with available 55 pcs cadaver bags, 1 MCI kit

PDRRMC PALAWAN

- Conduct inventory and accounting of available supplies.
- Conduct inspection of Emergency Warning System (EWS)
- Standby of response equipment, vehicles and teams.
- Coordination with the Response Cluster and Municipal Government.
- Preparation for possible activation of EOC, IMT and Response Cluster for TS Neneng.
- Dissemination of Public Weather Advisories.
- Continued monitoring of PAGASA advisories and other issuance and situation in all municipalities.
- Conducted functionality checks of equipment.
- Close and strict monitoring of situation in municipalities.
- Dissemination of advisories and cascade to the Provincial Response Cluster and LDRRMOs.
- With available land and sea assets such as ambulance, response vehicle, search and rescue vehicle, mobile kitchen, coaster, trucks, motorcycles, speed boats, M/V Palawan Coast, Rigid Inflatable Boat and Bantay Dagat.
- Has a total of 11 Palawan Rescue 165 Opcen in Roxas, Dumarán, San Vicente, Taytay, El Nido, Aborlan, Narra, Quezon, Brookes Point, Palawan Westcoast and Puerto Princesa City
- Has available 7 set parabolic tent, 8 set collapsible tent, 10 set modular tent, 5 set portable generator, 1 set advance mobile Command Post with rapid deployable CCTV camera and generator set to allow the PDRRMO to set base on-ground which helps in delivering faster services and assistance during response operations.
- Has available assets and equipment's such as 7 pcs rescue safety helmet, 2 sets full body harness, 11 sets half body harness, 4 pairs rescue safety gloves, 3 pairs bone shield or knee / elbow pads, 9 sets mask with snorkel. 41 pcs life vest, 6 pcs wet suits (full body), 6 pairs fins, 6 pairs aqua shoes, 4 pairs diving gloves, 4 pcs firefighting helmet, 4 pcs firefighting suits, 1 set SCABA, 4 pairs firefighting gloves. 4 pairs fire fighting boots, 10 pcs safety goggles (antifog), 16 pcs safety goggles (eye protection), 4 pcs face shield, 26 pairs boots.
- Has available communication equipment such as 5 sets very high frequency (VHF) radio, 7 sets high frequency (HF) radio, 1 set base radio. 16 sets portable handheld radio, 3 sets drone, 2 set DSLR camera and 3 set Go Pro Action camera.
- With available trained personnel on SARAG, MOSAR, RDANA, ICS, EOC and PDNA

PDRRMC ROMBLON

- Preparation of evacuation center, Preparation of standby commodities/food packs, Establishment of Quick Response Desk & Teams, Preparation of Monitoring Board for Disaster Opn.
- Stock pile of Boxes of Corned Beef, Boxes of Sardines & Coffee.
- Availability of FIs, NFIs, Medicines and Tents.
- Ensure that all the schools facilities are secured.
- Secure all the storage area for the safekeeping of learning materials, teachers manual, vital records and equipment preferably on an elevated room to ensure protection from rain or flood
- Prepare classrooms for possible use as evacuation centers.
- Posting of emergency hotline numbers in all schools and especially to all the evacuation centers.
- Maintain open communication with all schools and all officials concerned.
- Proper Coordination with the LGU/MDRRMC/BRRMC for the strict compliance and observance of COVID-19 protocols like physical distancing, wearing of face masks, hand washing, hygiene and etc.,
- Prepare the necessary RDNA Report for damaged school properties within 72 hrs.
- Responsible for the implementation of "No Sail Policy" to all sea crafts province wide.
- Availability of Search and Rescue Teams complimented with complete/essential SAR equipment.
- Responsible for the Upgrading the Health Alert Code Province-wide, Ensure prepositioning of health-related human resources province-wide.
- Ensures availability of medicines, medical supplies and equipment.
- Close monitoring of any disaster-related incident report province-wide.
- Conduct of close coordination with all hospitals under the operational control of the province in times of emergencies.
- Ensure that existing health protocols and standards re COVID-19 are observed in all evacuation centers.
- Availability of cadaver bags.
- Organized standby/alert Emergency Response Team 24/7.

PDRRMC OCCIDENTAL MINDORO

- The Emergency Response Unit of PDRRMO continuously monitoring weather situation in the province.
- Disaster Operations Center (OpCen) activated (EOC) Emergency Operations Center 24/7 open to receive

report.

- Standby Emergency Response Team (ERT) for any untoward incident including any report related to Covid-19.
- Response Clusters are on alert status.
- Ensure all volunteers are on standby mode.
- Close coordination with MDRRMO's and partner agencies re: status of deployment in their area of responsibility.
- Ensure the functionality of all rescue vehicles.
- Ensure all communication handheld radio and satellite phone are all functional.

DSWD MIMAROPA

- Attended the Pre-Disaster Risk Assessment (PDRA) at the Regional Level with Emergency Preparedness and Response Protocol: ALPHA.
- Alerted the SWADT Offices to monitor daily local weather conditions and related eventualities, and ensure the provision of information to all concerned offices, divisions, sections, and units.
- On-call status of the expanded R/P/C/M QRTs together with special projects staff on a 24/7 basis for possible activation of Operation Center to respond in case any untoward incident and eventualities are reported.
- Standby logistical equipment and workforce through coordination with SWADT Offices and concerned LGUs on the management of stranded passengers, if any, in ports and terminals.
- The Information and Communication Technology Management Section (ICTMS) is on standby status to ensure a robust communication system;
- Close coordination with the Office of Civil Defense (OCD) and RDRRMC MIMAROPA for any updates for monitoring purposes and response mechanisms for areas that will be affected.
- Ensure adherence to the NDRRMC's guidelines on COVID-19 Preparedness Measure for the anticipated rainy season

MDRRMC BULALACAO, ORIENTAL MINDORO

- Monitoring of weather updates
- Information dissemination thru social media platforms and BDRRMC
- Standby duty at Operations Center

MDRRMC MANSALAY, ORIENTAL MINDORO

- Monitoring of weather updates
- Information dissemination thru social media platforms and BDRRMC
- Standby duty at Operations Center

MDRRMC ROXAS, ORIENTAL MINDORO

- Monitoring of weather updates
- Information dissemination thru social media platforms and BDRRMC
- Standby duty at Operations Center

MDRRMC BONGABONG, ORIENTAL MINDORO

- Monitoring of weather updates
- Information dissemination thru social media platforms and BDRRMC
- Standby duty at Operations Center

MDRRMC BANSUD, ORIENTAL MINDORO

- Monitoring of weather updates
- Information dissemination thru social media platforms and BDRRMC
- Standby duty at Operations Center

OCD MIMAROPA

- Emergency Operations Center on Red Alert Status.
- Conducted PDRA Analyst Meeting for TC Obet via vtc on October 19, 2022 / 2:00PM. RDRRMC MIMAROPA Emergency Response Protocol under ALPHA.
- Issued Memorandum No. 172 s 2022 dated October 19 2022 re Preparedness Actions for Tropical Cyclone Obet.
- Issued Memorandum No. 173 s 2022 dated 19 October 2022 re PDRA Directives for TC Obet and Other Weather System.
- Conducted functionality and connectivity test of high frequency radio equipment and satellite phone, and conducted readiness check of the power generator set dedicated for the OCD MIMAROPA Regional Office / OPCEN / RDRRMC EOC.
- Dissemination of advisories, warnings, MGB List and Critical Cyclone Track Chart to RDRRMC Member agencies and LDRRMOs MIMAROPA.
- Conducted inspection of warehouse facility and available non-food items.
- Advised OCD MIMAROPA Field Officers for Palawan, Marinduque and Romblon to closely monitor their respective AOR.

MDRRMC PINAMALAYAN, ORIENTAL MINDORO

- Monitoring of weather updates
- Information dissemination thru social media platforms and BDRRMC
- Standby duty at Operations Center

MDRRMC POLA, ORIENTAL MINDORO

- Monitoring of weather updates
- Information dissemination thru social media platforms and BDRRMC
- Standby duty at Operations Center

MDRRMC SOCORRO, ORIENTAL MINDORO

- Monitoring of weather updates
- Information dissemination thru social media platforms and BDRRMC
- Standby duty at Operations Center

MDRRMC VICTORIA, ORIENTAL MINDORO

- Monitoring of weather updates
- Information dissemination thru social media platforms and BDRRMC
- Standby duty at Operations Center

MDRRMC NAUJAN, ORIENTAL MINDORO

- Monitoring of weather updates
- Information dissemination thru social media platforms and BDRRMC
- Standby duty at Operations Center

MDRRMC BACO, ORIENTAL MINDORO

- Monitoring of weather updates
- Information dissemination thru social media platforms and BDRRMC
- Standby duty at Operations Center

MDRRMC SAN TEODORO, ORIENTAL MINDORO

- Monitoring of weather updates
- Information dissemination thru social media platforms and BDRRMC
- Standby duty at Operations Center

MDRRMC PUERTO GALERA, ORIENTAL MINDORO

- Monitoring of weather updates
- Information dissemination thru social media platforms and BDRRMC
- Preparation of food and non-food items
- Standby duty at Operations Center

CDRRMC CALAPAN CITY, ORIENTAL MINDORO

- Monitoring of weather updates
- Advisory to coastal areas and flood-prone areas
- Testing of rescue equipment for deployment and use during rescue operations
- Standby duty at Operations Center

PDRRMC ORIENTAL MINDORO

- Standby duty at the Provincial Operations Center/ Provincial DRRM Office
- Province wide monitoring of weather condition, power interruptions; and untoward incidents thru SMS, call and multimedia from C/MDRRMOs;
- Documentation and submission of reports;
- Coordination with LGUs re: status of their AOR
- Inventory of food and non-food items
- Standby duty at Provincial Operations Center

CAR

OCD CAR

- Attended the NDRRMC PDRA for TD OBET on October 20, 2022.
- Spearheaded the Cordillera RDRRMC PDRA on October 20, 2022.

PROVINCE OF BENGUET

- EOC on heightened alert.
- Pre-positioned food supplies in the 13 municipal halls
- Response equipment checked and repaired if needed
- Continuous dissemination of public advisories
- Debris clearing of clogged road canals
- All municipal EOCs are on heightened alert

PROVINCE OF APAYAO

- Attended the RDRRMC PDRA on October 20, 2022
- Conducted provincial PDRA on October 20, 2022
- All provincial DRRM council members are on alert and conducting monitoring of their AORs according to mandate
- Ensured the availability and serviceability of DRRM Equipment and supplies
- Prepositioned Family Food Packs in Luna, Apayao
- Reiterated to all MDRRMCs to conduct pre-emptive evacuation if necessary
- DPWH Apayao requested augmentation from DPWH Central Bureau of Equipment; said equipment now mobilized at the road cut in Calanasan

PROVINCE OF IFUGAO

- Attended the RDRRMC PDRA on October 20, 2022
- EOC on blue alert
- Continuous monitoring of AOR and dissemination of advisories

CITY OF BAGUIO

- Participated in the RDRRMC PDRA
- Issuance of Memorandum 149 s. 2022 re: Proactive and Preparedness/Response Measure for the Possible Effects of TD OBET
- EOC on Blue Alert
- City DRRM Council response cluster on alert for emergency response.

DSWD FOCAR

- Participated in the RDRRMC PDRA and reported the status of FFPs and NFIs
- DRMD QRT are monitoring AOR
- Strategic preposition of goods to disaster prone areas in the region for readily available response
- Ensured availability of Food and Non-food Items at the CAR Regional and Satellite warehouses
- DRMD focal persons in the provinces are monitoring and reporting status of their AOR
- Ensured availability of transportation and communication services for deployment
- Continuous facilitation of Relief Preposition Agreement to the LGUs

DOH-CHD-CAR

1. Code White Alert/Advisory is raised in DOH- CHD - CAR, Provincial DOH Offices (PDOHOs), DOH retained Hospitals, and health facilities.
2. Maintenance of 24/7 Operation Center (OP-CEN) with Emergency Officer on 24/7 duty for the conduct of monitoring, verifying and reporting of occurrence of health emergencies, disasters and events with emergency potential.
3. Continuous monitoring of weather bulletins for guidance.
4. In coordination with the Local Government Units and Disaster Risk Reduction and Management Councils at all levels for any untoward health events related to the TD OBET.
5. Provision of technical assistance in establishing Patient Navigation and Referral Unit and orientation on mobilization of Health Emergency Response Team in all Provinces.
6. Ensuring adherence to COVID-19 minimum health standards at all times. Intensified health promotional campaigns.
7. Coordination with program coordinators for the possible deployment and provision of quad-cluster health services.
8. Ensured the availability & adequacy of prepositioned logistics and buffer stock at the Provincial DOH Offices (PDOHOs).
9. Coordination to GSO for the transportation of commodities

503Bde3

- participated in the RDRRMC PDRA
- SRR Teams and Assets on Alert
- Continuous coordination with DRRMCs for possible HADR operations

DICT Luzon Cluster

- Participated in the RDRRMC PDRA
- Monitoring of status of ICT services within CAR
- Prepared response vehicle, communications equipment, and generator sets for possible deployment.