

PRE-EMPTIVE EVACUATION



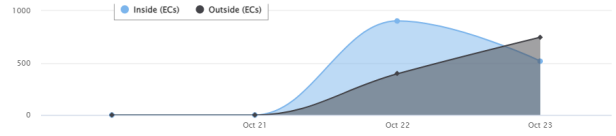
AFFECTED POPULATION



STATUS OF EVACUATION



DISPLACEMENT TREND




CASUALTIES



BREAKDOWN OF CASUALTIES PER SEX AND AGE GROUP



RELATED INCIDENTS



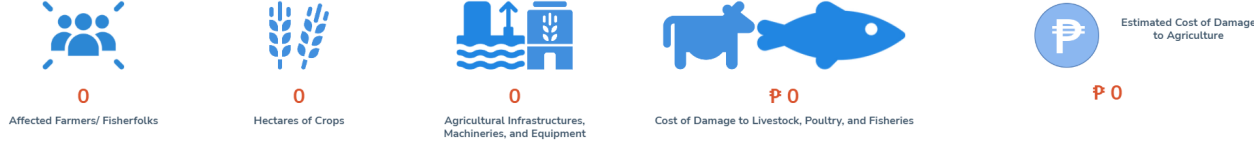
DAMAGED HOUSES



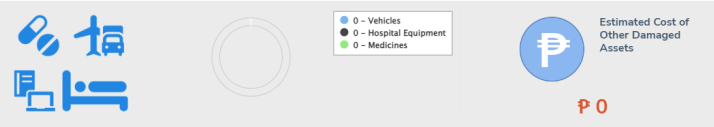
DAMAGE TO INFRASTRUCTURE



DAMAGE TO AGRICULTURE



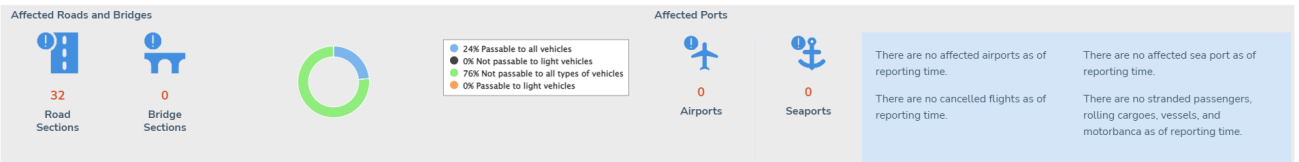
OTHER DAMAGED ASSETS



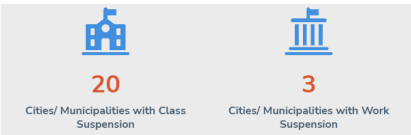
STATE OF CALAMITY




STATUS OF LIFELINES



SUSPENSION OF CLASS AND WORK



ASSISTANCE PROVIDED





Situational Report for TC OBET (2022)

SitRep No. 3 for TD OBET (2022)

October 23, 2022 08:00 am

Situation Overview

19 October 2022

- 5:00 AM: The Low-Pressure Area over the Philippine Sea East of Extreme Northern Luzon developed into Tropical Depression (TD) "OBET" with maximum sustained winds of 45 km/h near the center, gustiness of up to 55 km/h, and central pressure of 1004 hPa.
- 11:00 AM: "OBET" maintained its strength while moving north northwestward over the Philippine sea.
- 5:00 PM: It decelerated while moving West Southwestward over the Philippine Sea.
- 11:00 PM: TD "OBET" maintained its strength as it continues to move west southwestward. The center of Tropical Depression "OBET" was estimated at 880 km East of Extreme Northern Luzon.

20 October 2022

- 5:00 AM: "OBET" continued to move west southwestward over the Philippine Sea with maximum sustained winds of 45 km/h near the center, gustiness of up to 55 km/h, and central pressure of 1004 hPa. Tropical Cyclone Wind Signal (TCWS) No. 1 was raised over Batanes, Babuyan Islands, and the Northeastern portion of mainland Cagayan (Santa Ana and Gonzaga).
- 11:00 AM: "OBET" maintained its strength as it moves westward over the Philippine Sea east of extreme Northern Luzon. The center of Tropical Depression "OBET" was estimated at 745 km East of Basco, Batanes.
- 11:00 PM: TD "OBET" slightly accelerated as it moves west southwestward. The center of the eye was estimated at 555 km East of Basco, Batanes. TCWS No. 1 was still raised over Batanes, Babuyan Islands, and the northeastern portion of mainland Cagayan.

21 October 2022

- 5:00 AM: TD "OBET" further accelerated towards the Luzon Strait with maximum sustained winds of 45 km/h near the center and gustiness of up to 55 km/h.
- 2:00 PM: "OBET" slightly intensifies while moving westward towards the Luzon Strait
- 5:00 PM: It maintained its strength as it threatens Batabes
- 8:00 PM: It continued to maintain its strength as it about to pass very close or over Batanes. TCWS No. 1 was still raised over Batanes, Babuyan Islands, and the northeastern portion of mainland Cagayan particularly in Santa Ana and Gonzaga.
- 11:00 PM: TD "OBET" slightly weakened and was over the Balintang Channel. TCWS No. 1 was only hoisted in Batanes and Babuyan Islands.

22 October 2022

- 2:00 AM: TD "OBET" maintained its strength as it moves westward over the Balintang Channel of which, at 1:00 AM, the center of Tropical Depression OBET was estimated at 70 km West Southwest of Basco, Batanes.
- 5:00 AM: It began to move away from Batanes with a maximum sustained winds of 45 km/h near the center, gustiness of up to 55 km/h, and central pressure of 1006 hPa. TCWS No. 1 is still raised in Batanes and Babuyan Islands.
- 11:00 AM: ALL TCWS were lifted.
- 4:30 PM: "OBET" exited the Philippine Area of Responsibility while moving slowly westward.

RELATED INCIDENTS

The following incidents were reported in some areas of Region 1, Region 2, CAR.

| REGION | Flooded Areas | | | Landslide (Rain-Induced) | Soil Erosion |
|----------|---------------|----------|----------|--------------------------|--------------|
| | Flooded | Subsided | Receding | | |
| Total | 6 | 21 | 13 | 2 | 1 |
| Region 2 | 6 | 21 | 13 | 2 | 1 |

AFFECTED POPULATION

A total of 3,217 families or 10,894 persons were affected. Of which, 155 families or 518 persons were served inside 10 ECs and 189 families or 746 persons were served outside ECs:

| Affected Regions | AFFECTED | | | INSIDE ECs | | | OUTSIDE ECs | |
|------------------|----------|----------|---------|------------|----------|---------|-------------|---------|
| | Brgy | Families | Persons | No. of ECs | Families | Persons | Families | Persons |
| TOTAL | 56 | 3,217 | 10,894 | 10 | 155 | 518 | 189 | 746 |
| Region 1 | 5 | 35 | 120 | 0 | 0 | 0 | 0 | 0 |
| Region 2 | 51 | 2,933 | 9,974 | 10 | 155 | 518 | 189 | 746 |
| CAR | 0 | 249 | 800 | 0 | 0 | 0 | 0 | 0 |

ROADS AND BRIDGES

A total of 32 road sections and 0 bridges were affected. Below is the current status of affected road sections and bridges:

| | NOT PASSABLE | | PASSABLE (previously reported as not passable and/or one lane passable) | |
|-------------|--------------|---------|---|---------|
| | ROADS | BRIDGES | ROADS | BRIDGES |
| GRAND TOTAL | 13 | 0 | 19 | 0 |
| Region 2 | 9 | 0 | 3 | 0 |
| CAR | 4 | 0 | 16 | 0 |

SUSPENSION OF CLASSES AND WORK

Classes and work were suspended in the following regions:

| REGION | No of cities/municipalities | |
|-------------|-----------------------------|------|
| | CLASSES | WORK |
| GRAND TOTAL | 20 | 3 |
| Region 1 | 1 | 0 |
| Region 2 | 19 | 3 |

PRE-EMPTIVE EVACUATION

A total of 331 families or 1,063 persons were pre-emptively evacuated:

| REGION | No of Families | No. of Persons |
|-------------|----------------|----------------|
| GRAND TOTAL | 331 | 1,063 |
| Region 2 | 331 | 1,063 |

ASSISTANCE PROVIDED

The following assistance were provided to Region 1, CAR.

| | QTY | UNIT | AMOUNT (PHP) |
|---------------|-----|------|--------------|
| GRAND TOTAL | 95 | 0 | 66,570 |
| Not Specified | 0 | 0 | 2,160 |

| | | | |
|------------------|----|---|--------|
| Family Food Pack | 95 | 0 | 64,410 |
|------------------|----|---|--------|

RELATED INCIDENTS as of (October 23, 2022 07:00)

| REGION PROVINCE CITY/ MUNICIPALITY BARANGAY | | TYPE OF INCIDENT | DATE OF OCCURENCE | TIME OF OCCURENCE | DESCRIPTION | ACTIONS TAKEN | REMARKS | STATUS (for flooded areas) |
|---|----|------------------|-------------------|-------------------|-------------------|---------------|---|----------------------------|
| GRAND TOTAL | 43 | | | | | | | |
| REGION 2 | 43 | | | | | | | |
| CAGAYAN | 43 | | | | | | | |
| Ballesteros | 15 | | | | | | | |
| Zitangga | | Flooded Areas | 20 October 2022 | | Knee level | | Residential areas | Receding |
| Centro East | | Flooded Areas | 20 October 2022 | | Below knee level | | Residential/ Farmland | Receding |
| Centro West | | Flooded Areas | 20 October 2022 | | Below the knee | | Residential / Farmlands | Receding |
| Cabaritan East | | Flooded Areas | 20 October 2022 | | Above the knee | | Residential / Farmlands | Receding |
| Cabaritan West | | Flooded Areas | 20 October 2022 | | 12 to 15 inches | | | Receding |
| Cabaluan East | | Flooded Areas | 20 October 2022 | | 2 to 3 meters | | Farmlands | Receding |
| Cabaluan West | | Flooded Areas | 20 October 2022 | | 2 to 3 meters | | Farmlands | Receding |
| Palloc | | Flooded Areas | 20 October 2022 | | | | Farmlands | Flooded |
| Ammubuan | | Flooded Areas | 20 October 2022 | | Below the knee | | | Receding |
| Sta Cruz | | Flooded Areas | 20 October 2022 | | | | Residential Farmlands | Flooded |
| Cabayu | | Flooded Areas | 22 October 2022 | | 2 to 3 meters | | Rice field | Receding |
| Fugu (Sitio Calappawan) | | Flooded Areas | 22 October 2022 | | 3 to 5 meters | | | Receding |
| Nararagan | | Flooded Areas | 22 October 2022 | | Below the knee | | Residential/Farmlands | Receding |
| Payagan West | | Flooded Areas | 22 October 2022 | | Below the knee | | Residential | Receding |
| San Juan | | Flooded Areas | 22 October 2022 | | | | Residential/Rice field | Receding |
| Pamplona | 8 | | | | | | | |
| Curva | | Flooded Areas | 20 October 2022 | 05:00 am | 0.5 to 1 ft level | | -Residential area zone 1, 4, and 5 -Subsided on 21 October 2022, 10:00 PM | Subsided |
| Bagu | | Flooded Areas | 20 October 2022 | 05:00 am | Ankle level | | -Due to overflowed creek and saturated farmlands -Subsided on 21 October 2022, 2:00 AM | Subsided |
| Ababangkeruan | | Flooded Areas | 20 October 2022 | | | | -Farmlands -Subsided on 22 October 2022 | Subsided |

| REGION PROVINCE CITY/ MUNICIPALITY BARANGAY | | TYPE OF INCIDENT | DATE OF OCCURENCE | TIME OF OCCURENCE | DESCRIPTION | ACTIONS TAKEN | REMARKS | STATUS (for flooded areas) |
|---|----|------------------|-------------------|-------------------|----------------------------|---------------|--|----------------------------|
| Tabba | | Flooded Areas | 20 October 2022 | | | | -Farmlands -Subsided on 22 October 2022 | Subsided |
| Tupanna | | Flooded Areas | 20 October 2022 | | | | -Farmlands -Subsided on 22 October 2022 | Subsided |
| Balingit | | Flooded Areas | 20 October 2022 | | | | -Farmlands -Subsided on 22 October 2022 | Subsided |
| Casitan | | Flooded Areas | 20 October 2022 | | | | -Farmlands -Subsided on 22 October 2022 | Subsided |
| Nagattatan | | Flooded Areas | 20 October 2022 | | | | -Farmlands -Subsided on 21 October 2022, 10:00 PM | Subsided |
| Aparri | 10 | | | | | | | |
| Dodan | | Flooded Areas | 20 October 2022 | 08:00 am | Below knee level | | Residential areas | Flooded |
| Maura | | Flooded Areas | 20 October 2022 | 10:00 am | Ankle level | | Residential areas | Flooded |
| Bulala Norte | | Flooded Areas | 21 October 2022 | 08:00 am | Below knee level | | Subsided on 22 October 2022, 5:00 AM | Subsided |
| Centro 1 | | Flooded Areas | 21 October 2022 | 08:00 am | Ankle level | | Subsided on 22 October 2022, 5:00 AM | Subsided |
| Centro 2 | | Flooded Areas | 21 October 2022 | 08:00 am | Ankle level | | Subsided on 22 October 2022, 5:00 AM | Subsided |
| Centro 9 | | Flooded Areas | 21 October 2022 | 08:00 am | Ankle level | | Subsided on 22 October 2022, 5:00 AM | Subsided |
| Centro 11 | | Flooded Areas | 21 October 2022 | 08:00 am | Foot Level | | Subsided on 22 October 2022, 5:00 AM | Subsided |
| Navagan | | Flooded Areas | 21 October 2022 | 08:00 am | Knee Level | | | Flooded |
| Paddaya-Zimay | | Flooded Areas | 21 October 2022 | 08:00 am | Above knee and below waist | | | Flooded |
| Toran | | Flooded Areas | 21 October 2022 | 08:00 am | Ankle level | | Subsided on 22 October 2022, 5:00 AM | Subsided |
| Allacapan | 1 | | | | | | | |
| Capanickian Sur | | Flooded Areas | 20 October 2022 | 10:00 pm | 1 ft | | Zone 1 and 2 | Subsided |
| Santa Praxedes | 6 | | | | | | | |
| San Pedro | | Flooded Areas | 20 October 2022 | 12:10 pm | | | -Farmlands -Subsided on 22 October 2022 | Subsided |
| Portabaga | | Flooded Areas | 20 October 2022 | 12:10 pm | | | -Residential -Subsided on 22 October 2022 | Subsided |

| REGION PROVINCE CITY/ MUNICIPALITY BARANGAY | | TYPE OF INCIDENT | DATE OF OCCURENCE | TIME OF OCCURENCE | DESCRIPTION | ACTIONS TAKEN | REMARKS | STATUS (for flooded areas) |
|---|---|--------------------------|-------------------|-------------------|-------------|---------------|---|----------------------------|
| Centro 1 | | Flooded Areas | 20 October 2022 | 12:10 pm | | | -Residential -Subsided on 22 October 2022 | Subsided |
| Centro 2 | | Flooded Areas | 20 October 2022 | 12:10 pm | | | -Residential -Subsided on 22 October 2022 | Subsided |
| Salongsong | | Flooded Areas | 20 October 2022 | 12:10 pm | | | -Residential -Subsided on 22 October 2022 | Subsided |
| San Juan | | Flooded Areas | 20 October 2022 | 12:10 pm | | | -Residential -Subsided on 22 October 2022 | Subsided |
| Lal-lo | 2 | | | | | | | |
| Bicud | | Landslide (Rain-Induced) | 20 October 2022 | | | | -Near residential area -LGU conducted ocular inspection | |
| Magapit and Sta Maria | | Soil Erosion | 21 October 2022 | 11:00 am | | | Soil erosion occurred within boundaries of Barangays Magapit and Sta. Maria | |
| Santa Ana | 1 | | | | | | | |
| Patunungan | | Landslide (Rain-Induced) | 20 October 2022 | | | | Passable as of 05:00 PM on the same date | |

AFFECTED POPULATION as of (October 23, 2022 07:00)

| REGION PROVINCE CITY/ MUNICIPALITY BARANGAY | | NO. OF AFFECTED | | | No. of ECs | | Inside Evacuation Centers | | | | Outside Evacuation Centers | | | | TOTAL SERVED (CURRENT) | | | |
|---|----|-----------------|----------|---------|------------|-----|---------------------------|-----|---------|-----|----------------------------|-----|---------|-----|------------------------|---------|-------|-------|
| | | Brgys. | Families | Persons | CUM | NOW | Families | | Persons | | Families | | Persons | | (Inside + Outside) | | | |
| | | | | | | | CUM | NOW | CUM | NOW | CUM | NOW | CUM | NOW | Families | Persons | CUM | NOW |
| GRAND TOTAL | 14 | 56 | 3,217 | 10,894 | 36 | 10 | 389 | 155 | 1,239 | 518 | 271 | 189 | 986 | 746 | 660 | 344 | 2,225 | 1,264 |
| REGION 1 | 3 | 5 | 35 | 120 | 4 | 0 | 29 | 0 | 91 | 0 | 0 | 0 | 0 | 0 | 29 | 0 | 91 | 0 |
| ILOCOS NORTE | 3 | 5 | 35 | 120 | 4 | 0 | 29 | 0 | 91 | 0 | 0 | 0 | 0 | 0 | 29 | 0 | 91 | 0 |
| Bangui | 1 | 2 | 13 | 61 | 1 | 0 | 7 | 0 | 32 | 0 | 0 | 0 | 0 | 0 | 7 | 0 | 32 | 0 |
| | | 2 | 13 | 61 | 1 | 0 | 7 | 0 | 32 | 0 | 0 | 0 | 0 | 0 | 7 | 0 | 32 | 0 |
| Dumalneg | 1 | 1 | 1 | 4 | 1 | 0 | 1 | 0 | 4 | 0 | 0 | 0 | 0 | 0 | 1 | 0 | 4 | 0 |
| | | 1 | 1 | 4 | 1 | 0 | 1 | 0 | 4 | 0 | 0 | 0 | 0 | 0 | 1 | 0 | 4 | 0 |
| Pagudpud | 1 | 2 | 21 | 55 | 2 | 0 | 21 | 0 | 55 | 0 | 0 | 0 | 0 | 0 | 21 | 0 | 55 | 0 |

| REGION PROVINCE CITY/ MUNICIPALITY BARANGAY | | NO. OF AFFECTED | | | No. of ECs | | Inside Evacuation Centers | | | | Outside Evacuation Centers | | | | TOTAL SERVED (CURRENT) | | | | |
|--|---|-----------------|----------|---------|------------|-----|---------------------------|-----|---------|-----|----------------------------|-----|---------|-----|------------------------|-----|-------|-------|---|
| | | Brgys. | Families | Persons | CUM | NOW | Families | | Persons | | Families | | Persons | | (Inside + Outside) | | | | |
| | | | | | | | CUM | NOW | CUM | NOW | CUM | NOW | CUM | NOW | CUM | NOW | CUM | NOW | |
| | | | | | | | | | | | | | | | | | | | |
| | | 2 | 21 | 55 | 2 | 0 | 21 | 0 | 55 | 0 | 0 | 0 | 0 | 0 | 0 | 21 | 0 | 55 | 0 |
| REGION 2 | 9 | 51 | 2,933 | 9,974 | 32 | 10 | 360 | 155 | 1,148 | 518 | 271 | 189 | 986 | 746 | 631 | 344 | 2,134 | 1,264 | |
| CAGAYAN | 9 | 51 | 2,933 | 9,974 | 32 | 10 | 360 | 155 | 1,148 | 518 | 271 | 189 | 986 | 746 | 631 | 344 | 2,134 | 1,264 | |
| Aparri | 1 | 13 | 2,202 | 7,516 | 3 | 2 | 77 | 43 | 246 | 136 | 123 | 123 | 494 | 494 | 200 | 166 | 740 | 630 | |
| | | 13 | 2,202 | 7,516 | 3 | 2 | 77 | 43 | 246 | 136 | 123 | 123 | 494 | 494 | 200 | 166 | 740 | 630 | |
| Baggao | 1 | 2 | 46 | 125 | 1 | 0 | 22 | 0 | 40 | 0 | 24 | 0 | 85 | 0 | 46 | 0 | 125 | 0 | |
| | | 2 | 46 | 125 | 1 | 0 | 22 | 0 | 40 | 0 | 24 | 0 | 85 | 0 | 46 | 0 | 125 | 0 | |
| Camalaniugan | 1 | 2 | 168 | 658 | 3 | 3 | 36 | 36 | 151 | 151 | 0 | 0 | 0 | 0 | 36 | 36 | 151 | 151 | |
| | | 2 | 168 | 658 | 3 | 3 | 36 | 36 | 151 | 151 | 0 | 0 | 0 | 0 | 36 | 36 | 151 | 151 | |
| Ballesteros | 1 | 12 | 143 | 424 | 10 | 4 | 95 | 48 | 313 | 169 | 48 | 29 | 111 | 78 | 143 | 77 | 424 | 247 | |
| | | 12 | 143 | 424 | 10 | 4 | 95 | 48 | 313 | 169 | 48 | 29 | 111 | 78 | 143 | 77 | 424 | 247 | |
| Pamplona | 1 | 3 | 206 | 722 | 1 | 1 | 28 | 28 | 62 | 62 | 40 | 37 | 186 | 174 | 68 | 65 | 248 | 236 | |
| | | 3 | 206 | 722 | 1 | 1 | 28 | 28 | 62 | 62 | 40 | 37 | 186 | 174 | 68 | 65 | 248 | 236 | |
| Santa Praxedes | 1 | 4 | 32 | 82 | 1 | 0 | 13 | 0 | 39 | 0 | 19 | 0 | 43 | 0 | 32 | 0 | 82 | 0 | |
| | | 4 | 32 | 82 | 1 | 0 | 13 | 0 | 39 | 0 | 19 | 0 | 43 | 0 | 32 | 0 | 82 | 0 | |
| Lal-lo | 1 | 1 | 30 | 83 | 0 | 0 | 0 | 0 | 0 | 0 | 0 | 0 | 0 | 0 | 0 | 0 | 0 | 0 | |
| | | 1 | 30 | 83 | 0 | 0 | 0 | 0 | 0 | 0 | 0 | 0 | 0 | 0 | 0 | 0 | 0 | 0 | |
| Santa Ana | 1 | 6 | 82 | 280 | 5 | 0 | 74 | 0 | 246 | 0 | 8 | 0 | 34 | 0 | 82 | 0 | 280 | 0 | |
| | | 6 | 82 | 280 | 5 | 0 | 74 | 0 | 246 | 0 | 8 | 0 | 34 | 0 | 82 | 0 | 280 | 0 | |
| Claveria | 1 | 8 | 24 | 84 | 8 | 0 | 15 | 0 | 51 | 0 | 9 | 0 | 33 | 0 | 24 | 0 | 84 | 0 | |
| | | 8 | 24 | 84 | 8 | 0 | 15 | 0 | 51 | 0 | 9 | 0 | 33 | 0 | 24 | 0 | 84 | 0 | |
| CAR | 2 | 0 | 249 | 800 | 0 | 0 | 0 | 0 | 0 | 0 | 0 | 0 | 0 | 0 | 0 | 0 | 0 | 0 | |
| APAYAO | 2 | 0 | 249 | 800 | 0 | 0 | 0 | 0 | 0 | 0 | 0 | 0 | 0 | 0 | 0 | 0 | 0 | 0 | |
| Luna | 1 | 0 | 154 | 544 | 0 | 0 | 0 | 0 | 0 | 0 | 0 | 0 | 0 | 0 | 0 | 0 | 0 | 0 | |
| | | 0 | 154 | 544 | 0 | 0 | 0 | 0 | 0 | 0 | 0 | 0 | 0 | 0 | 0 | 0 | 0 | 0 | |
| Pudtol | 1 | 0 | 95 | 256 | 0 | 0 | 0 | 0 | 0 | 0 | 0 | 0 | 0 | 0 | 0 | 0 | 0 | 0 | |
| | | 0 | 95 | 256 | 0 | 0 | 0 | 0 | 0 | 0 | 0 | 0 | 0 | 0 | 0 | 0 | 0 | 0 | |

ROADS AND BRIDGES as of (October 23, 2022 07:00)

| REGION PROVINCE CITY /MUNICIPALITY BARANGAY | | TYPE | CLASSIFICATION | ROAD SECTION/BRIDGE | STATUS | DATE REPORTED (passable) | TIME REPORTED (passable) | DATE REPORTED (not passable) | TIME REPORTED (not passable) | REMARKS |
|---|----|------|-------------------|---|---|--------------------------|--------------------------|------------------------------|------------------------------|---|
| GRAND TOTAL | 32 | | | | | | | | | |
| REGION 2 | 12 | | | | | | | | | |
| CAGAYAN | 3 | | | | | | | | | |
| Claveria | 1 | | | | | | | | | |
| Bacsay | | Road | City/Municipality | Mapulapula Road | NPATV - NOT PASSABLE ALL TYPES VEHICLES | | | 20 October 2022 | 05:00 am | Closed due to flooding |
| Allacapan | 1 | | | | | | | | | |
| Capanickian | | Road | City/Municipality | Capanickian-Mapurao Municipal Road | NPATV - NOT PASSABLE ALL TYPES VEHICLES | | | 20 October 2022 | 06:00 pm | Continuously subsiding |
| Pamplona | 1 | | | | | | | | | |
| Bagu | | Road | Barangay | Bagu Sitio Dammang access road | PATV - PASSABLE ALL TYPES VEHICLES | 22 October 2022 | 02:00 am | 20 October 2022 | 05:00 pm | |
| NUEVA VIZCAYA | 9 | | | | | | | | | |
| Ambaguio | 9 | | | | | | | | | |
| Lelleteng | | Road | Provincial | Bayombong-Ambaguio Road (Lelleteng Section) | OLP - ONE LANE PASSABLE | 21 October 2022 | | 21 October 2022 | 03:00 pm | Due to Landslide |
| Labang | | Road | City/Municipality | Poblacion-Nalay-an-Nansiakan Rd (Boot Section and Nalay-an Section) | NPATV - NOT PASSABLE ALL TYPES VEHICLES | | | 21 October 2022 | 03:00 pm | Ongoing clearing operations |
| Salingsingan | | Road | City/Municipality | Poblacion-Salingsingan Road (Tuplac Section) | NPATV - NOT PASSABLE ALL TYPES VEHICLES | | | 21 October 2022 | 03:00 pm | -Due to Landslide -Ongoing clearing operations |
| Lower Dulli | | Road | City/Municipality | Tiblac- Dulli Road (Bakong Section) | NPATV - NOT PASSABLE ALL TYPES VEHICLES | | | 21 October 2022 | 03:00 pm | -Due to Landslide -Ongoing clearing operations |
| Upper Dulli | | Road | City/Municipality | Tiblac- Dulli Road (Tuplac Section) | PATV - PASSABLE ALL TYPES VEHICLES | 21 October 2022 | 12:00 pm | 21 October 2022 | 03:00 pm | Cleared as of October 21, 2022, at 12:00PM |
| Labang | | Road | City/Municipality | Nalay-an- Labang Road | NPATV - NOT PASSABLE ALL TYPES VEHICLES | | | 21 October 2022 | 03:00 pm | -Due to Landslide -Ongoing clearing operations |

| REGION PROVINCE CITY /MUNICIPALITY BARANGAY | | TYPE | CLASSIFICATION | ROAD SECTION/BRIDGE | STATUS | DATE REPORTED (passable) | TIME REPORTED (passable) | DATE REPORTED (not passable) | TIME REPORTED (not passable) | REMARKS |
|---|----|------|--------------------|---|---|--------------------------|--------------------------|------------------------------|------------------------------|--|
| Labang | | Road | City/Municipality | Tiblac- Laylaya Road | NPATV - NOT PASSABLE ALL TYPES VEHICLES | | | 21 October 2022 | 03:00 pm | -Due to Landslide -Ongoing clearing operations |
| Labang | | Road | City/Municipality | Acab-Labang Road | NPATV - NOT PASSABLE ALL TYPES VEHICLES | | | 21 October 2022 | 03:00 pm | Ongoing clearing operations |
| Labang | | Road | City/Municipality | Poblacion- Baclas Road | NPATV - NOT PASSABLE ALL TYPES VEHICLES | | | 21 October 2022 | 03:00 pm | -Due to Landslide -Ongoing clearing operations |
| CAR | 20 | | | | | | | | | |
| BENGUET | 1 | | | | | | | | | |
| Tuba | 1 | | | | | | | | | |
| | | Road | National (primary) | Kennon Road | NPATV - NOT PASSABLE ALL TYPES VEHICLES | | | 21 October 2022 | | Alternate Routes: 1. Marcos Highway 2. Baguio - Bauang Road 3. Asin - Nangalisan - San Pascual Road |
| MOUNTAIN PROVINCE | 1 | | | | | | | | | |
| Bontoc | 1 | | | | | | | | | |
| Gonogon | | Road | National (primary) | K0377+120, Gonogon Section, Bontoc, Mt. Province | PATV - PASSABLE ALL TYPES VEHICLES | 21 October 2022 | 07:06 am | 21 October 2022 | 06:22 am | Due to rock collapse |
| APAYAO | 18 | | | | | | | | | |
| Kabugao | 4 | | | | | | | | | |
| Malabanig | | Road | National (primary) | K0606+900, Malabanig, Kabugao, Apayao | OLP - ONE LANE PASSABLE | 21 October 2022 | 09:58 am | 21 October 2022 | 06:40 am | Due to soil collapse |
| Malabanig | | Road | National (primary) | K0611+000 - K0611+020, Malabanig, Kabugao, Apayao | OLP - ONE LANE PASSABLE | 20 October 2022 | 09:30 am | 20 October 2022 | 08:00 am | Due to soil collapse |
| Madatag | | Road | National (primary) | K0623+150 - K0623+180, Madatag, Kabugao, Apayao | OLP - ONE LANE PASSABLE | 20 October 2022 | 10:27 am | 20 October 2022 | 10:00 am | Due to soil collapse |
| Madatag | | Road | National (primary) | K0623+600, Madatag, Kabugao, Apayao | PATV - PASSABLE ALL TYPES VEHICLES | 21 October 2022 | 02:19 pm | 21 October 2022 | 06:30 am | Due to landslide |

| REGION PROVINCE CITY /MUNICIPALITY BARANGAY | | TYPE | CLASSIFICATION | ROAD SECTION/BRIDGE | STATUS | DATE REPORTED (passable) | TIME REPORTED (passable) | DATE REPORTED (not passable) | TIME REPORTED (not passable) | REMARKS |
|---|---|------|--------------------|---|---|--------------------------|--------------------------|------------------------------|------------------------------|----------------------|
| Calanasan | 8 | | | | | | | | | |
| Eva | | Road | National (primary) | K0639+630 - K0639+665, Maragmin Section, Eva, Calanasan, Apayao | OLP - ONE LANE PASSABLE | 21 October 2022 | 04:30 pm | | | Due to road slip |
| Eva | | Road | National (primary) | K0641+340 - K0341+362, Salagunting Section, Eva, Calanasan, Apayao | OLP - ONE LANE PASSABLE | 21 October 2022 | 04:30 pm | | | Due to road slip |
| Eva | | Road | National (primary) | K0644+420 - K0644+447, Salagunting Section, Eva, Calanasan, Apayao | OLP - ONE LANE PASSABLE | 21 October 2022 | 04:30 pm | | | Due to road slip |
| Eva | | Road | National (primary) | K0644+780 - K0644+830, Salagunting Section, Eva, Calanasan, Apayao | OLP - ONE LANE PASSABLE | 21 October 2022 | 04:30 pm | | | Due to road slip |
| | | Road | National (primary) | K0701+430 - K0701+475, Ferdinand Section, Calanasan, Apayao | NPATV - NOT PASSABLE ALL TYPES VEHICLES | | | 20 October 2022 | 05:00 pm | Due to soil collapse |
| | | Road | National (primary) | K0703+015 - K0703+065, Ninoy Aquino Section, Calanasan, Apayao | NPATV - NOT PASSABLE ALL TYPES VEHICLES | | | 21 October 2022 | 03:50 pm | Due to soil collapse |
| Namaltugan | | Road | National (primary) | K0717+500 - K0717+540 (detour road) , Namaltugan, Calanasan, Apayao | OLP - ONE LANE PASSABLE | 21 October 2022 | 03:30 pm | 20 October 2022 | 06:30 am | Due to soil collapse |
| Parina | | Road | National (primary) | K0622+700 - K0622+730, Parina, Calanasan, Apayao | OLP - ONE LANE PASSABLE | 21 October 2022 | 10:30 am | 21 October 2022 | 08:30 am | Due to soil collapse |
| Pudtol | 4 | | | | | | | | | |

| REGION PROVINCE CITY /MUNICIPALITY BARANGAY | | TYPE | CLASSIFICATION | ROAD SECTION/BRIDGE | STATUS | DATE REPORTED (passable) | TIME REPORTED (passable) | DATE REPORTED (not passable) | TIME REPORTED (not passable) | REMARKS |
|---|---|------|--------------------|---|---|--------------------------|--------------------------|------------------------------|------------------------------|--|
| Aurora | | Road | National (primary) | K0624+300 - K0624+307 (detour due to ongoing construction of Malilibag Bridge), Malilibag Section, Aurora, Pudtol, Apayao | NPATV - NOT PASSABLE ALL TYPES VEHICLES | | | 20 October 2022 | 06:40 am | Due to road slip Alternate route: Apayao - Cagayan Road via Conner - Apayao |
| Aurora | | Road | National (primary) | K0626+160 - K0626+240, Aurora, Pudtol, Apayao | OLP - ONE LANE PASSABLE | 20 October 2022 | 03:30 pm | | | Due to road slip |
| Aurora | | Road | National (primary) | K0626+420 - K0626+480, Aurora, Pudtol, Apayao | OLP - ONE LANE PASSABLE | 20 October 2022 | 04:45 pm | | | Due to road slip |
| Cacalaggan | | Road | National (primary) | K0634+440 - K0634+465, Bubulayan Section, Cacalaggan, Pudtol, Apayao | OLP - ONE LANE PASSABLE | 21 October 2022 | 04:00 pm | | | Due to Road Slip with Damaged Slope Protection and PCCP |
| Flora | 2 | | | | | | | | | |
| | | Road | National (primary) | K0682+335 - K0682+470, Bagutong Section, Flora, Apayao | OLP - ONE LANE PASSABLE | 21 October 2022 | 02:30 pm | | | Due to road slip |
| Upper Atok | | Road | National (primary) | Chainage 9000-Chainage 9050 (from Jct. Ayaga- Sta Marcela-Flora-Lasam Road Section), Upper Atok, Flora, Apayao | OLP - ONE LANE PASSABLE | 21 October 2022 | 01:45 pm | | | Due to road slip |

CLASS SUSPENSION as of (October 23, 2022 07:00)

| REGION PROVINCE CITY /MUNICIPALITY BARANGAY | | LEVEL FROM | LEVEL TO | TYPE | DATE OF SUSPENSION | TIME OF SUSPENSION | DATE RESUMED | TIME RESUMED | REMARKS |
|---|----|------------|----------|------|--------------------|--------------------|--------------|--------------|---------|
| GRAND TOTAL | 20 | | | | | | | | |
| REGION 1 | 1 | | | | | | | | |
| ILOCOS NORTE | 1 | | | | | | | | |

| REGION PROVINCE CITY /MUNICIPALITY BARANGAY | | LEVEL FROM | LEVEL TO | TYPE | DATE OF SUSPENSION | TIME OF SUSPENSION | DATE RESUMED | TIME RESUMED | REMARKS |
|---|-----------|------------|-----------|--------|--------------------|--------------------|-----------------|--------------|--|
| Pagudpud | 1 | | | | | | | | |
| | | Pre-school | Tertiary | All | 20 October 2022 | | | | Executive Order No. 37 dated 19 October 2022 |
| REGION 2 | 19 | | | | | | | | |
| BATANES | 6 | | | | | | | | |
| Province-Wide | 6 | | | | | | | | |
| | | Pre-school | Tertiary | All | 20 October 2022 | | | | Declared by the Provincial Governor's Office |
| CAGAYAN | 13 | | | | | | | | |
| Abulug | 1 | | | | | | | | |
| | | Pre-school | Secondary | All | 20 October 2022 | | | | Declared by LCE |
| Aparri | 1 | | | | | | | | |
| | | Pre-school | Tertiary | All | 20 October 2022 | | | | Declared by LCE |
| Ballesteros | 1 | | | | | | | | |
| | | Pre-school | Tertiary | All | 20 October 2022 | | | | Declared by LCE |
| Calayan | 1 | | | | | | | | |
| | | Pre-school | Tertiary | All | 20 October 2022 | | | | Declared by LCE |
| Camalaniugan | 1 | | | | | | | | |
| | | Pre-school | Tertiary | All | 20 October 2022 | | 21 October 2022 | | Declared by LCE |
| Claveria | 1 | | | | | | | | |
| | | Pre-school | Secondary | Public | 20 October 2022 | | | | -On 20 October 2022, class was suspended in Bilbigao, Alimoan, Santiago, Luzon at Taggat Elementary School -On 21 October 2022, class were suspended from Pre-school to Secondary level |
| Gonzaga | 1 | | | | | | | | |
| | | Pre-school | Tertiary | All | 20 October 2022 | | | | |
| Pamplona | 1 | | | | | | | | |
| | | Pre-school | Tertiary | All | 20 October 2022 | | | | Declared by LCE |
| Santa Ana | 1 | | | | | | | | |
| | | Pre-school | Tertiary | All | 20 October 2022 | | | | |
| Santa Praxedes | 1 | | | | | | | | |

| REGION PROVINCE CITY /MUNICIPALITY BARANGAY | | LEVEL FROM | LEVEL TO | TYPE | DATE OF SUSPENSION | TIME OF SUSPENSION | DATE RESUMED | TIME RESUMED | REMARKS |
|---|---|------------|-----------|------|--------------------|--------------------|--------------|--------------|-----------------|
| | | Pre-school | Tertiary | All | 20 October 2022 | | | | Declared by LCE |
| Baggao | 1 | | | | | | | | |
| | | Pre-school | Tertiary | All | 20 October 2022 | | | | Declared by LCE |
| Solana | 1 | | | | | | | | |
| | | Pre-school | Primary | All | 21 October 2022 | | | | Declared by LCE |
| Sanchez-Mira | 1 | | | | | | | | |
| | | Pre-school | Secondary | All | 21 October 2022 | | | | Declared by LCE |

WORK SUSPENSION as of (October 23, 2022 07:00)

| REGION PROVINCE CITY /MUNICIPALITY BARANGAY | | TYPE | DATE OF SUSPENSION | TIME OF SUSPENSION | DATE RESUMED | TIME RESUMED | REMARKS |
|---|---|--------|--------------------|--------------------|--------------|--------------|---------|
| GRAND TOTAL | 3 | | | | | | |
| REGION 2 | 3 | | | | | | |
| CAGAYAN | 3 | | | | | | |
| Santa Praxedes | 1 | | | | | | |
| | | Public | 20 October 2022 | | | | |
| Gonzaga | 1 | | | | | | |
| | | Public | 21 October 2022 | | | | |
| Santa Ana | 1 | | | | | | |
| | | All | 21 October 2022 | | | | |

PRE-EMPTIVE EVACUATION as of (October 23, 2022 07:00)

| REGION PROVINCE CITY /MUNICIPALITY BARANGAY | | FAMILIES | MALE | FEMALE | TOTAL | REMARKS |
|---|----|----------|------|--------|-------|--|
| GRAND TOTAL | 12 | 331 | 0 | 0 | 1,063 | |
| REGION 2 | 12 | 331 | 0 | 0 | 1,063 | |
| CAGAYAN | 12 | 331 | 0 | 0 | 1,063 | |
| Pamplona | 3 | 66 | 0 | 0 | 239 | |
| Curva | | 27 | 0 | 0 | 133 | Stayed with their relatives or friends |

| REGION PROVINCE CITY /MUNICIPALITY BARANGAY | | FAMILIES | MALE | FEMALE | TOTAL | REMARKS |
|---|---|----------|------|--------|-------|--|
| Bagu | | 36 | 0 | 0 | 94 | Stayed with their relatives or friends |
| Nagattatan | | 3 | 0 | 0 | 12 | Stayed with their relatives or friends |
| Santa Praxedes | 4 | 32 | 0 | 0 | 73 | |
| Salongsong | | 13 | 0 | 0 | 31 | Salongsong EC |
| San Miguel | | 15 | 0 | 0 | 32 | Barangay hall |
| Centro 1 | | 2 | 0 | 0 | 4 | Stayed with their relatives or friends |
| Centro 2 | | 2 | 0 | 0 | 6 | Stayed with their relatives or friends |
| Aparri | 3 | 187 | 0 | 0 | 626 | |
| Dodan | | 47 | 0 | 0 | 193 | Municipal Gymnasium |
| Maura | | 4 | 0 | 0 | 15 | Municipal Gymnasium |
| Centro 2 | | 136 | 0 | 0 | 418 | |
| Baggao | 2 | 46 | 0 | 0 | 125 | |
| Taytay | | 22 | 0 | 0 | 40 | Taytay Elementary School |
| Alba | | 24 | 0 | 0 | 85 | Stayed with their relatives or friends |

ASSISTANCE PROVIDED as of (October 23, 2022 07:00)

| REGION PROVINCE CITY /MUNICIPALITY BARANGAY | | SOURCE | QUANTITY | UNIT | TYPE | PARTICULARS | COST(PHP) |
|---|---|--------|----------|------|------------------|-------------|-----------|
| GRAND TOTAL | 2 | | | | | | 66,570 |
| REGION 1 | 1 | | | | | | 2,160 |
| ILOCOS NORTE | 1 | | | | | | 2,160 |
| Bangui | 1 | | | | | | 2,160 |
| | | LGU | | | Not Specified | | 2,160 |
| CAR | 1 | | | | | | 64,410 |
| APAYAO | 1 | | | | | | 64,410 |
| Pudtol | 1 | | | | | | 64,410 |
| | | DSWD | 95 | Pack | Family Food Pack | | 64,410 |



REPUBLIC OF THE PHILIPPINES
NATIONAL DISASTER RISK REDUCTION AND MANAGEMENT COUNCIL

National Disaster Risk Reduction and Management Center, Camp Aguinaldo, Quezon City, Philippines

National Disaster Risk Reduction and Management Council

**Situational Report for TC OBET (2022)
ACTIONS TAKEN**

National



National Disaster Risk Reduction and Management Operations Center (NDRRMOC)

- Facilitated the conduct of Weather Update on 19 and 20 October 2022.
- Issued the following NDRRMC Memorandum dated 14 October 2022:
 - No. 173 re Preparations for Tropical Depression "OBET"
 - No. 174 re Maintaining of NDRRMOC BLUE Alert Status ICOW Tropical Depression "OBET"



DOST- Philippine Atmospheric, Geophysical and Astronomical Services Administration (PAGASA)

- Continuous weather monitoring and provision of weather updates to all stakeholders.

Department of the Interior and Local Government (DILG)

- Issued Memorandum dated 19 October 2022 relative to the ACTIVATION of EOC and DORMS for DILG Regions I, II, and CAR for TD "OBET", and to advise LGUs to carry out the following actions:
 - Maintain the activation of concerned Barangay DRRMCs for early warning measures and vigilant monitoring of areas with settlements at the base of sliding slopes or ridges with manifestations of rockslide/landslide, tension cracks, and areas identified as very high/critical landslide zones. Vigilant monitoring and reporting of weather disturbances and other incidents.
 - Continuously inform and advise all communities thru, but not limited to, the local television and radio stations, of the situation updates and preparedness actions of the localities. Intensify the use of social media platforms for public information.
 - Monitor with vigilance the level of river waters and settlements in low-lying areas, such as rice lands or near riverbanks, which have experienced recent and repeated flooding, and vigilant monitoring for possible riverbank erosion and shift of river flow direction.
 - Implement PREEMPTIVE EVACUATION in areas with moderate to very high susceptibility to floods and landslides, especially residents whose dwellings are susceptible to damage due to strong winds.
 - Conduct pruning of trees/vegetation and clearing of waterways (canals, drainages, etc.)
 - Ensure that physical distancing is always observed in the evacuation centers.
 - Constantly remind evacuees to always properly wear their face masks inside evacuation centers.
 - Ensure that communication lines are working properly.
 - Restrict or ban tourist activities such as, but not limited to mountaineering, hiking, surfing, diving, etc., within their areas of jurisdiction during this period.
 - Warn small-scale miners to stay on safer grounds and stop all mining activities.
 - Enforce a No-Fishing policy and ensure that sea travel and small-scale fishing activities are closely monitored and prohibited if gale warnings are issued.

- Participated in two (2) NDRRMC Weather Update Meetings for the TD "OBET" on 19 and 20 October 2022.
- Issued DILG Advisory regarding the necessary critical preparedness actions dated 20 October 2022 to all DILG Regional Offices and the BARRM Minister of the Interior and Local Government ICOW TD OBET.



Department of Social Welfare and Development (DSWD)

- The Disaster Response Management Bureau (DRMB) closely coordinates with the concerned Field Offices

for significant disaster response updates.

-All DRMB Quick Response Team (QRT) members and emergency equipment are on standby and ready for deployment.

- Standby Funds

A total of ₱845,887,290.05 standby funds in the CO and FOs. Of the said amount, ₱762,726,429.48 is the available Quick Response Fund (QRF) in the CO.

- Stockpiles

A total of 529,395 family food packs (FFPs) amounting to ₱327,034,655.38, other food items amounting to ₱205,693,819.56, and non-food items (FNIs) amounting to ₱518,895,161.82 are available.



DENR - Mines and Geosciences Bureau (MGB)

- Provides regular updates and barangay listings to Regional Offices and other partner agencies in Weather Update meetings
- Continuously reminded areas in listings to remain vigilant



Department of Health (DOH)

- Raised Code White Alert
- Issued weather alert memorandum to all Centers for Health Development and BARMM Ministry of Health and DOH-retained hospitals regarding the following:
 - a. Weather Disturbance
 - b. Activation of Code White Alert and 24/7 Operations Center
 - c. Continuous monitoring of weather disturbance through DOST-PAGASA



Department of Public Works and Highways (DPWH)

- Activated the DPWH DRRM Teams of concerned Regional and District Engineering Offices.
- Strategically prepositioned Quick Response Assets (QRA) for response operations.
- Ongoing clearing operations and restoration works
- Installed warning signs/barricades.
- Continuous monitoring of national roads and bridges.



Department of Education (DepEd)

- Prepared and disseminated Education Cluster Situational Reports and Updates to all stakeholders and partners.
- Monitored the affected regions and divisions.
- Disseminated bulletins from DOST-PAGASA to exposed and affected regions and divisions.

Region 1

Office of Civil Defense Regional Office 1

- Activated the RDRRMC1-EOC for close monitoring of the situation
- Monitor the weather situation thru the PAGASA website
- Strengthen risk communication
- Ensure safety and secured response activities following COVID-19 health protocols
- Conducted Response Cluster Meeting at 9:00 am and Weather Updating Session at 11:00 am
- Release Memorandum No. 106 that sustains "RED" alert level status in connection with Tropical Depression "OBET"

Department of Health - CHD1

- Declaration of Code “Blue” alert level in Region I in relation to the Tropical Depression “OBET”
- All Health Emergency Management Teams and all Health Emergency Personnel are informed and on standby, ready for deployment should the need arise.
- PDRA Meeting attended – Agreements: Red Alert Status by the RDRRMC 1
- All Provincial DOH Offices are informed and shall continue to submit daily reporting of relative events. *Every 7:00 am, 11:00 am, 4:00 pm, and 11:00 pm. Zero reporting is also encouraged.
- Dissemination of memos through email, SMS, Calls to PDOHOs, and concerned Offices for the monitoring and updating of logistics.
- Continuous monitoring of weather bulletins for guidance, On Call Duty of HEMS Unit 1 Emergency Officer-on-Duty (EOD) at the Operations Center and 2 EOD on PM Duty (RESU Augmentation Personnel).
- Continuous submission of reports to the Responsible Official and HEMB OpCen and other concerned agencies.
- Consolidation of HEARS report and Daily Health Monitoring Report for continuous reporting collected from the different LGUs through the PDOHOs.

Department of Social Welfare and Development Field Office 1

- DSWD Field Office 1 is closely monitoring the movement of Tropical Depression “OBET” through the Department of Science and Technology – Philippine Atmospheric, Geophysical and Astronomical Services Administration (DOST – PAGASA) and in close coordination with the Regional Disaster Risk Reduction and Management Council 1 (RDRRMC1).
- DSWD FO 1 ensures the availability of food and non-food items including drinking water for readily available response augmentation to affected Local Government Units.
- A total 31,702 Family Food Packs (FFPs) amounting to PhP20,545,442.80 and a total of 12,654 non-food items amounting to PhP33,010,564.96 are prepositioned at different strategic locations
- A total of PhP8,069,012.31 quick response funds are available and ready for disaster operations use.
- 24 community volunteers from San Juan, La Union were mobilized for the production of FFPs at DSWD Regional Warehouse, Biday, City of San Fernando, La Union.
- Monitoring, coordination, and preparation of reports are being conducted. Hence, displaced families in the Municipality of Bangui, Dumalneg, and Pagudpud have already returned to their houses.
- Communication efforts are intensified to provide updates to media and stakeholders.

Department of Interior and Local Government Regional Office 1

- DILG Provincial Office disseminated weather advisories via text messages/Facebook messenger and communications via emails to the PGIN and DILG Field Officers.
- DILG Field Offices in turn disseminated weather advisories to their respective AORs.
- DILG Field Offices updated the LGU Preparedness Monitoring Sheet for TD Obet
- DILG Field Offices submitted copy of the Proof of Service
- DILG Field Offices give updates on situational reports in their respective AOR

19 October 2022

- Disseminated Advisories, Critical Cyclone Track Charts, and other weather bulletins and others
- Activated Reporting and Monitoring

20 October 2022

- Attended PDRA at 11:00AM
- Monitored the accomplishment of DORMs

Ilocos Norte

DILG Actions

- DILG Provincial Office disseminated weather advisories via text messages/Facebook messenger and communications via emails to the PGIN and DILG Field Officers.
- DILG Field Offices in turn disseminated weather advisories to their respective AORs.

LGU Actions

- Continue to monitor all PAGASA weather advisories and typhoon bulletins.
- Closely monitor the PAGASA Regional Services Divisions’ local thunderstorm/rainfall advisories and heavy rainfall warnings
- Continuously inform and advise the community
- Establish and implement the critical preparedness actions

- Attended PDRA with the PDRRMC last October 20, 2022

Ilocos Sur

DILG Actions

- Activated DILG Emergency Operations Center
- Informed all LGUs in the province of the updates on TD OBET.
- Advised LCEs thru C/MLGOOs to take the necessary actions

LGU Actions

- Convened the PDRRMC
- Disseminated weather advisories thru email and messenger
- Alerted Rescue teams
- Preposition Relief Goods and heavy equipment
- Convened MDRRMC
- Informed PBs and the public
- DILG Field Offices updated the LGU Preparedness Monitoring Sheet for TD Obet
- DILG Field Offices submitted a copy of the Proof of Service
- DILG Field Offices give updates on situational reports in their respective AOR

LA UNION

DILG Actions

- OPCEN Activated
- Informed all LGUs in the province of the updates on TD OBET thru the Field Officers
- Disseminated Advisory to Governor Raphaelle Veronica “Rafy” A. Ortega-David re:
- Advisory dated October 19, 2022, from Usec Marlo L. Iringan, Undersecretary for Local Government re: The Shearline and Tropical Depression Obet
- Advised Gov. Ortega-David on the actions to be undertaken during typhoon/disaster

LGU Actions

- OPCEN Activated
- Status reports submitted, and weather advisories disseminated to all concerned.
- BDRRMCs and BDRRM Focal Persons already alerted
- monitoring of flood and landslide-prone areas
- Informed Coastal barangays
- Prepositioned goods and rescue equipment

Pangasinan

DILG Actions

- Informed all LGUs in the province of the updates on TD Obet
- Advised LCEs to take the necessary preparedness actions

LGU Actions

- Activated OpCEn
- Continuous monitoring of PAGASA’s weather bulletin, OCD and PDRRMC.

Region 2

OCD RO2/Cagayan Valley RDRRMOC

- Continuous monitoring of the regional situation.
- Issued CVDRRMC Memo No. 05 s 2022 dated October 20, 2022 re: Emergency Preparedness and Response (EPR) Protocols and Raising of Red Alert Status at the CVDRRMOC and LDRRMOCs icow Tropical Depression “Obet”.
- Continuous dissemination of weather updates/advisories to Cagayan Valley RDRRMC member-agencies,

- P/C/MDRRMCs, Media and other stakeholders thru SMS, viber and social media.
- Conducted CVDRRMC – PDRA Core Group meeting on 20 October 2022 at 9:00 AM.
 - Close coordination with P/C/MDRRMOs in the Region.
 - Continuous monitoring of the major river systems in the Region and its tributaries to include the water sources from the Sierra Madre Mountains, Cordillera Mountains and others.
 - Issued CVDRRMC Memo No. 104 s 2022 dated October 19, 2022 re: Preparations for Tropical Depression “OBET” and Shearline.
 - Issued CVDRRMC Memo No. 105 s 2022 dated October 20, 2022 re: Emergency Preparedness and Response (EPR) Protocols and Raising of Red Alert Status at the CVDRRMOC and LDRRMOCS icow Tropical Depression “Obet”.
 - Facilitates hauling of NFIs for the affected LGUs in Cagayan Province
 - The following Non-Food Items are available at the OCDR2 warehouse:

ITEM QUANTITY AMOUNT (Php)

Modular Tents 98 441,000.00
 Family Packs 923 8,776,520.87
 Malong 395 74,607.60
 Blankets 1,580 389,438.40
 Mattress 78 -
 Chainsaw 9 129,991.68
 Portable Generator Set 2 28,887.04
 Mobile Generator Set (75 KVA) 1 660,000.00
 Mobile Generator Set (20 KVA) 1 616,000.00
 TOTAL_ 4,004 11,116,445.59

DICT

DEPLOYED COMUNICATION EQUIPMENT

- 1 VSAT and ROUTER TO PDRRMO BATANES
- FUNCTION BACK-UP / EMERGENCY TELECOMMUNICATIONS**
- 1 HF RADIO
 - 1 HYTERA BASE RADIO
 - 10 HYTERA HAND HELD RADIOS
 - 1 DEPLOYABLE VSAT
 - 3 SATELITE PHONES

PCG

| Place of Origin | Preposition Location | Oty. | Name of Items/Resources | Remarks |
|------------------|--|---------------------------|--|---------|
| PCG Carig Base | Within Tuguegarao Area 3 | Rubber Boat | Standby for Possible dispatch | |
| PCG Carig Base | Within Tuguegarao Area 1 | Hyundai Truck | Deployed for Monitoring Efforts | |
| | | | Standby for Possible dispatch | |
| PCG Carig Base | Within Tuguegarao Area 1 | Hilux | Standby for Possible dispatch | |
| CGS CALAYAN | Within Calayan Area 1 | Aluminum Boat (AB-057) | Standby for Possible dispatch | |
| CGSS DILAM | Within Camiguin Island Area 1 | Aluminum Boat (AB-052) | Standby for Possible dispatch | |
| HCGS Aurora | Within Aurora Area 1 | Hilux | Standby for Possible dispatch | |
| CGSS Baler | Within Baler ,Aurora Area 2 | Aluminum Boat | Standby for Possible dispatch | |
| | | Hilux | | |
| CGSS Casiguran | Within Brgy Dibacong, Casiguran, Aurora Area 1 | Aluminum Boat | Standby for Possible dispatch | |
| | | | dispatch | |
| CGSS Dingalan | Within brgy Paltic Dingalan Aurora Area 1 | Aluminum Boat | Standby for Possible dispatch | |
| CGSS APARRI WEST | Within Aparri west Area 1 | JAC Truck / Aluminum Boat | Augmented to MDRRMO Aparri for Stranded Passenger Assistance | |
| HCGS Cagayan | Within Aparri East and Buguey Area 1 | Hilux/ Van | Augmented to PDRRMO at Lal-lo/ Standby for Dispatch | |
| CGSS STA ANA | Within Sta Ana Area 1 | Aluminum Boat | Standby for Possible dispatch | |
| CGSS CLAVERIA | Within Claveria Area 1 | Hilux / Aluminum Boat | Standby for Possible dispatch | |
| CGSS MACONACON | Within Divilacan, Maconacon Area 1 | Aluminum Boat | Standby for Possible dispatch | |
| CGS BATANES | Within Batanes Area 1 | Aluminum Boat | Standby for Possible dispatch | |

Number of Deployed Personnel

UNIT Nr. of DRG Nr. of Pers Nr. of Land Assets Nr. of Water Assets Activities/Accomplishments

HCGDNELZN

2

1 Hyundai Truck Transport of Non-Food Items from OCD to Buguey and Sta Teresita/ Mobility Augmentation at Sta Ana, Cagayan

CGS Cagayan

1 8 1 Hilux 1 Rubber Boat Augmented at MDRRMO Buguey / Unloading of 867 Packs of relief goods at Buguey Gymnasium, Buguey Cagayan

CGS Cagayan 1 4 Loading a total of 1000 packs of relief goods / distributed 61 Sacks of Rice, 100 Boxes of canned goods and 50 boxes of alcohol at Brgy Macanaya, Aparri, Cagayan

HQS

CGDNELZN 3 31 2 3 Standby for Possible dispatch

CGS Cagayan 1 8 1 3 Standby for Possible dispatch

CGS Calayan 5 13 3 2 Standby for Possible dispatch

CGS Batanes 5 23 NIL 1 Standby for Possible dispatch

CGS Aurora 6 48 4 4 Standby for Possible dispatch

(Total) 20 115 10 13

MDRRMC Ambaguio, Nueva Vizcaya

- Issued of MDRRMC Memorandum No. 15, S. 2022 RE: Raising of Alert Status to Blue at the MDRRM Emergency Operations Center for TD OBET;
- Continuous dissemination of Weather advisory/ updates thru MDRRMO- Ambaguio Facebook page to all barangays;
- Advised all Punong Barangays to take necessary action and precaution. Conduct pre-emptive or forcé evacuation if necessary;
- Maintain communication lines functional and available;
- Prepositioned response Assets and Teams, Relief Goods and other supplies;
- Continuous coordination with PNP, BFP, Philippine Army, BLGU and other concerned agencies for preparation, monitoring and response Measures;
- Conducted roving at Bayombong- Ambaguio road and Poblacion-Baclas Road.
- 24/7 MDRRM Operation Center Emergency watch and operation

MDRRMC Alfonso Castañeda, Nueva Vizcaya

- Activate Emergency Operations Center (EOC) to BLUE Alert;
- Reiteration of CVDRRMC Memo 119 s, 2020 re: Strict Implementation of No Fishing, and No Swimming during inclement weather and issuance of gale warning;
- Conducted Pre-Disaster Risk Assessment (PDRA) and/or Emergency Meeting and project the worst-case scenario;
- Preposition and ensure availability of all response assets and teams, relief, medical and other supplies;
- Continuous monitoring and dissemination of weather situation and advisories;
- Monitoring of river systems, landslide prone areas and close coordination with Barangay DRRMCs;
- Conduct massive information education and communication campaign relative to the weather disturbance and other relevant advisories/ information.

MDRRMC San Isidro, Isabela

- Continuous monitoring of flood vulnerable areas
- Continuous monitoring thru social media and PAGASA Web Page
- Rescue 168 on standby

MDRRMC Reina Mercedes, Isabela

- Continuous monitoring in weather updates
- Continuous monitoring on AOR with PNP and BFP personnel
- Continuous coordination with BDRRMC and MDRRMC and other stakeholders

MDRRMC Echague, Isabela

- Continuous monitoring of weather updates.
- Continuous monitoring of overflow bridges.
- OpCen on Blue Alert Status.
- Maintained all communication/Hotline of Echague Rescue for inquiries and for all emergency assistance.

MDRRMC Delfin Albano, Isabela

- EOC 24/7 on BLUE Alert Status
- Prepositioned of Response Assets and Vehicles
- Continuous monitoring of AOR - Continuous coordination to BDRRMCs and MDRRMCs and other stakeholders.
- Continuous monitoring of Weather updates.
- Continuous dissemination of weather advisories and water level updates through FB Page of Delfin Albano DRRMO and other different social media platforms.
- Continuous monitoring of Water Level Status of Cagayan River at Delfin Albano-Tumauini Bridge and Calinaoan Sur Bridge 1
- Maintained all communication/Hotline for assistance and emergency cases

MDRRMC Lal-lo, Cagayan

- Conducted PDRA meeting at 3:00pm - Repacking of additional relief goods
- Rescue 35 on standby with more assets ready for deployment as need arises
- EOC activated
- Continuous coordination to MDRRMC and BDRRMCs and other partner agencies
- Continuous monitoring and dissemination of DOST PAGASA Weather updates to the BDRRMCs, MDRRMC and to the general public
- Continuous tracking of TD "OBET"
- Continuous monitoring of major and minor roads, bridges and streets
- Continuous monitoring of barangays especially to flood and landslide prone areas

MDRRMC Gattaran, Cagayan

- Prepositioned equipment's
- Prepositioned relief goods
- Prepared evacuation Centers
- RESCUE 721 on standby
- EOC activated
- Continuous monitoring of weather updates from PAGASA
- Continuous monitoring of water level
- Close coordination with BDRRMC and other concerned agencies.

MDRRMC Abulug, Cagayan

- EOC ACTIVATED
- Continuous Weather Update Dissemination to BDRRMCs for proper AOR monitoring and reporting to MDRRMC thru MDRRMO
- Pre-positioning of Food and Non-Food items
- Continuous weather monitoring. - Continuous Water Level Monitoring
- Response Team on standby 24/7

MDRRMC Roxas, Isabela

- Continuous monitoring of weather updates and rainfall advisory (PAGASA severe weather bulletin updates).
- Continuous monitoring of all river water level within AOR.
- Continuous monitoring of all low lying areas & flood prone areas w/in AOR
- Coordinated to all Brgy. For the activation of BDRRMC Operation Centers
- Activation of EOC
- Continuous monitoring of rainfall in Barlig, natonin and paracelis Mount Province.
- Standby SAR team and all rescue assets
- Ocular inspection of all operation and evacuation centers of low lying and flood prone area.
- Continuous information dissemination of weather updates and Rainfall Advisory to BDRRMCs especially to all flood prone brgy.

MDRRMC Aurora, Isabela

- Continuous monitoring of AOR.
- Continuous coordination to BDRRMCs and partner agencies
- Continuous monitoring and information dissemination of Weather updates and advisories from PAGASA-DOST and Magat Dam water level advisories from NIA-MARIIS
- Continuous monitoring of Water Level Status of Cagayan River
- Maintained all communication/Hotline for assistance and emergency cases.
- Continuous IEC thru FB page
- LDRRM Operation Center on 24/7
- Rescue 101 on standby

CDRRMC Santiago City, Isabela

- Continuous communication and coordination to BDRRMCs.
- Continuous monitoring and dissemination of weather situation and advisories.

DSWD FO2

- Has stockpile and standby funds totaling Php P31,619,262.95 with breakdown as follows:
 - A total of Php10,088,500.68 standby fund is available at the Field Office 02.
 - A total stockpile of 18,676 Family Food Packs (FFPs) amounting to P10,954,552.00, 5,081 Non-Food Items (NFIs) amounting to P7,543,950.47 and 247,043 other food items (raw materials) amounting to P3,032,259.80 are available in the region. Moreover, a total of 27,745 FFPs amounting to P15,291,582.00 are prepositioned in various LGUs.
- Ensured that the Regional Quick Response Teams (RQRTs), five Social Welfare and Development Teams (SWADTs) in the region, City/Municipal Action Teams (C/MATs) in the region are on ON-CALL/STANDBY status and advised to coordinate with the LDRRMCs/LSWDOs if there are concerns needed to be address by the Field Office.
- Ensured availability of Food and Non-Food Items (FNIs) at any given time.
- Municipal Action Teams of Abulug, Aparri Camalanuigan and Rizal, Cagayan attended the Local Pre-Disaster Risk Assessment led by the Local Chief Executive of the said LGUs on 20 October 2022;
- Municipal Action Teams of Cagayan continuously monitors the status of families and individuals inside evacuation centers in flooded areas for any concern that needs to be addressed by the office;
- Continuous monitoring of flooded prone areas in the region due to the yellow and orange rainfall warning advisory in Cagayan brought about by Tropical Depression "OBET"
- The DSWD Field Office 02 Regional Director Lucia S. Alan together with OIC-Assistant Regional Director for Operations Franco G. Lopez conducted inspection of warehouse in Lal-lo, Cagayan to ensure that the stockpiles are in good conditions;
- The Disaster Response Management Division is directed to render day duty (Saturday and Sunday) for the generation of reports and provision of augmentation to affected families in collaboration and coordination with the Local Disaster Risk Reduction Management Councils (LDRRMCs), Social Welfare and Development Teams (SWADTs) and MATs;

- MATs of Cagayan continuously monitor the status of families and individuals inside evacuation centers in flooded areas for any concern that needs to be addressed by the office; and
- The SWADTs and MATS in the region are continuously coordinating with the Local Disaster Risk Reduction and Management Councils (LDRRMCs) or Local Social Welfare and Development Offices (LSWDOs) in their respective Area of Responsibility (AOR) for any concerns needed to be address by the DSWD Field Office 02.

DILG

- Issuance of Memorandum/ Advisory to LGU for their Preparedness Measures
- Provide weather updates to LGUs based on the report of PAGASA
- Continue to advise LGUs to refer to Operation Listo Manual as basis for actions to be taken before, during, and after a hydromet activity.
- The DILG OpCen will be reactivated once Advisory is received from DILG-Central Office

TOG 2

- Two (2) DRTU teams composed of (2/14) 1LT BANISAL and 2LT BRUAN with HADR equipment are on standby alert for possible deployment;
- Mobility –two (2) KM450 are on standby alert for possible deployment;
- Continuous coordination with OCD-R2 for monitoring within AO;
- Conducted mustering of Disaster Response Team (DRT) and inspection of HADR equipment;
- Attended the Pre-Disaster Risk Assessment (PDRA) CORE Group meeting which was presided by Regional Director Leon DG Rafael Jr, OCD2 thru VTC

PRO2

- Issued directive to lower units to maintain full alert status re TD “OBET”
- Close coordination with Provincial/City/Municipal DRRMCs.
- Attended the CVRDRRMC Pre-Disaster Risk Assessment (PDRA) Core Group Meeting on 20 October 2022 at 01:30 PM via video teleconferencing.

4. LAW AND ORDER - PNP (Lead)

PRO2 SRR and RSSF PERSONNEL
 Office / Unit SRR Deployable Personnel RSSF Personnel
 RHQ 0 141
 RMFB2 16 32
 CPPO 233 257
 IPPO 202 222
 NVPPO 1321 161
 QPPO 65 69
 SCPO 73 74

INVENTORY OF SRR ASSETS
 OFFICE LIFE VEST BOAT MOTORCYCLE VEHICLES HANDNELD RADIO BASE RADIO GEN SET
 SAFETY ROPES
 RMFB2 131 2 13 15 14 11 7 2
 BPPO 14 0 14 13 51 4 7 11
 CPPO 633 1 214 246 270 28 72 44
 IPPO 281 1 98 94 168 30 42 55
 NVPPO 33 0 35 43 113 19 20 15
 QPPO 51 0 20 20 68 9 13 8
 SCPO 45 0 33 13 39 4 0 10

5ID PA

- All Search, Rescue and Retrieval Units with available asset are on standby alert at respective units.

- Joint Task Groups Liberator in Isabela and Valiant in Cagayan are also activated for HADR Operations.
- Lateral coordination with LDRRMCs was already established.
- JTF TALA battle staff are also activated for command and control and monitoring.

SRR TEAMS

Units TEAMS

Available (Standby)

H5ID (Cav, FAB, K9, EOD) 1

ERC 6

51DRC and 52DRC 8

DTS 9

Sub-Total 24

CAGAYAN

501IBDE and 53DRC 5

TF Cagayan River 1

17IB 5

77IB 5

MBLT10 7

201CDC 1

Sub-Total 24

ISABELA

502IBDE/ 513ECBn 2

86IB 3

95IB 3

2RCDG 1

202, 203 & 204 CDCs 3

TOG2 1

Sub-Total 14

SRR ASSETS

Units Available

Available

H5ID

Officer- 4

EP- 102

Vehicles- 7

Backhoe-1,

Bulldozer-1

Pump boat-2

501IBde

Officer- 5

EP- 121

CAA- 97

Marines- 60

Res- 84

Vehicles- 18

Pump boat-1

Rubberboat-2

502IBde

Officer- 8

EP- 148

CAA- 20

Res- 55

Vehicles- 17

Grader-1

BFP R2

- Attended Pre-Disaster Risk Assessment re TD "OBET" conducted by OCD
- Directed lower units to coordinate with their respective local DRMMC's and other stakeholders in preparation for the possible effects of TD "OBET"
- Advised all Off-Duty Personnel to be on stand-by for possible deployment if the impending typhoon intensifies further.
- Activation of OPLAN PAGHALASA
- Activation of Regional and Provincial Emergency Operation Centers
- Inventory of Rescue and Emergency Medical Services equipment for possible deployment to strategic areas

PROVINCE/STATION UNIT FIRE SUPPRESSION PERSONNEL EMS SRR

Batanes 35 10 4

Cagayan 191 47 7

Isabela 404 92 106

Quirino 43 6 18

Nueva Vizcaya 76 25 71

TOTAL 749 180 206

TRANSPORTATION ASSETS / LAND ASSETS

FIRE TRUCK AMBULANCE

5 0

54 6

58 0

11 0

29 4

DOH R2

- Activation of Code White Alert in collaboration with the existing Code Red Alert for COVID-19 in the Regional Office, DOH-Retained Hospitals, and Provincial DHO Offices (PDOHOs)
- Continuous operation of Operations Center on 24/7 basis.
- 24/7 Operations of Provincial and Regional ONELINE Command Call Center.
- Continuous coordination with Provincial Health Offices.
- Strong coordination and collaboration with Cagayan Valley Risk Reduction and Management Council (CVDRRMC).
- Health Emergency Response Teams are on standby ready for deployment.
- Activation of the Incident Command System in the Regional Office
- Prepositioned drugs, medicines, and other HEM-related logistics to the different PDOHOs.

MGB R2

- MGB RO2 Geohazard Operations Center is on monitoring status for the possible effects of TS KARDING in Region 2.
- In close coordination with MGB Central Office and other MGB Regional Offices for the updates and effects of TD OBET via Facebook messenger.
- Attended the CVDRRMC PRE-DISASTER RISK ASSESSMENT (PDRA) CORE GROUP MEETING RE: TD OBET on October 20, 2022.

PDRRMC Batanes

- Continuous monitoring of AOR
- Continuous dissemination of weather updates/advisories.
- Attended PDRA Core Group meeting for TD OBET on 20 October 2022.

PDRRMC Cagayan

- PDDRMO EOC on 24/7 monitoring of the weather advisories and bulletins.

- Close monitoring and dissemination of weather advisories and bulletins to the public through the Cagayan Provincial Information Office (CPIO) TeleRadyo and other social media platforms.
- Close coordination with local C/MDRRMO/Cs in their respective AOR.
- PGC Responders, Task Force Lingkod Cagayan (TFLC) and Provincial Office for People Empowerment (POPE) in the province are on standby alert.
- Established area Command Post at Subcapitol, Lallo and possible activation of Incident Management Team (IMT).
- Continuous monitoring of flood and landslide prone areas in AOR and shall enforce pre-emptive evacuation as situation warrants.
- Prepositioned rescue equipment and personnel.
- Conducted inventory of Food and Non-food items through PSWDO.
- Attended PDRA Core Group meeting for TD OBET on 20 October 2022.

MDRRMC Allacapan, Cagayan

- Continuous monitoring and dissemination of Weather Updates for TD Obet/Shear Line.
- Monitoring on Water Level and Low-lying Areas.
- Coordination with PDRRMC, BDRRMCs.
- EOC on RED Alert Status.
- Response/Rescue Assets on Standby.
- Hauling of DSWD food packs;
- Submission of Terminal Report for TD "Neneng"

MDRRMC Aparri, Cagayan

- Closed coordination to MDRRMC, MSWDO, PNP, PNP MARITIME, BDRRMC, BFP, PCG, and MARINES.
- Rescue 511 on standby with complete assets.
- Continuous monitoring and information dissemination of PAGASA weather updates thru txt, messages, FB and radio.
- EOC activated 24/7 - Continues monitoring and ocular inspection of AOR.
- Submitted Situational Report to OCD/ PDRRMO and DILG.
- Conducted meeting with the LCE Conducted monitoring of vulnerable areas for possible forced evacuation.
- Monitored water level.
- Pre-positioned Food and Non- Food Items.

MDRRMC Ballesteros, Cagayan

- Continuous weather monitoring and update.
- United Rescue team on standby.
- Close coordination with BDRRMC AND MLGOO.

MDRRMC Buguey, Cagayan

- Continuous monitoring of weather updates thru DOST PAGASA.
- Continuous monitoring and information dissemination of PAGASA weather updates thru Text and Chat Brigade to BDRRMC Groupchat.
- Conducted Pre-Disaster Risk Assessment October 19, 2022 1:50 PM.
- Continuous monitoring to the low-lying barangays.
- The MDRMMO personnel, MSWDO, MHO, PNP and BFP on standby.

MDRRMC Calayan, Cagayan

- Continuous monitoring and dissemination of weather update.
- Continuous coordination with partner agencies and BDRRMCs.
- Rescue Equipment ready.

MDRRMC Camalaniugan, Cagayan

- Continuous monitoring and dissemination of PAGASA weather forecast
- Close Coordination with BDRRMCs and continuous monitoring in low lying areas
- On alert and Standby status for any untoward incident/s MDRRMC, Rescue 3510
- EOC on Red Alert status
- Conducted Pre-Disaster Risk Assessment.

MDRRMC Iguig, Cagayan

- Continuous dissemination of weather updates to Barangay DRRM Committees.

MDRRMC Gonzaga, Cagayan

- Continuous monitoring and dissemination of weather updates to BDRRMCs and other concerned agencies
- Conducted Pre-Disaster Risk Assessment.
- EOC activated
- Prepositioning of all available assets
- Emergency purchase of Food/Non-food items and PPEs for rescuers and DRRMC members
- Recommended/requested the issuance of Executive Order for the cancellation of all types of sea crafts and vessels venturing into the sea.

MDRRMC Pamplona, Cagayan

- QRT18 on full alert.
- Assets ready / prepositioned.
- Continuous Monitoring on the track of Tropical depression Obet and effects of shearline.
- Continuous Monitoring of Water level.
- Coordination with BDRRMCs.
- Coordination With PNP, BFP, 2nd CPMFC and other rescue Volunteers.
- Continue information Dissemination.
- Roving and monitoring low lying/flood prone areas.

MDRRMC Penablanca, Cagayan

- EOC activated.
- Continuous Weather Update Dissemination to BDRRMCs for proper AOR monitoring and reporting to MDRRMC thru MDRRMO
- Close Coordination with MSWDO, PBs, PNP, BFP and 77th IB
- Pre-positioning of Food and Non-Food items
- Continuous weather monitoring and water level monitoring.
- Rescue 24 on standby
- Submission of SitRep and Monitoring report to DILG, PDRRMC and OCD.

MDRRMC Piat, Cagayan

- Continuous monitoring and dissemination of weather updates to BDRRMCs and other concerned agencies
- Continuous monitoring of water level along the rivers within the municipality.
- Rescue equipment ready.
- Continuous coordination with partner agencies
- MDRRMO Personnel on standby;
- Continuous Water Level Monitoring
- Continuous coordination to Brgy. Officials thru text for proper monitoring on their AOR
- Submission of sitrep to OCD PDRRMO DILG thru MLGOO

MDRRMC Rizal, Cagayan

- Continuous monitoring and dissemination of weather updates to BDRRMCs and other concerned agencies
- EOC activated and Rescue Unit on Standby.

MDRRMC Solana, Cagayan

- Activated the LGU Operations Center;
- Conducted emergency MDRRMC meeting on PDRA re:TD Obet presided over by the Chairman,Hon.Mayor Jennalyn P. Carag today,October 20,2022 at 9am at the Mayor's Office;
- Continuous Weather Update Dissemination to BDRRMCs via Social Media (GC-messenger) for proper AOR monitoring and reporting;
- BDRRMCs are activated;
- Checking of PPEs and Stockpile availability;
- Ensured the availability and readiness of identified evacuation centers;
- Coordination with partner agencies and concerned NGOs/ CSOs (PNP,BFP, KABALIKAT Civicom);
- Rescue 38 Team A on duty;
- Rescue Response Equipment on standby;
- Submission of AOR Situational report via messenger to DILG thru MLGOO, PDRRMC and OCD;
- Close monitoring of water level to the low lying/flood prone barangays thru BDRRMCs.

MDRRMC Santa Ana, Cagayan

- Continuous monitoring and dissemination of weather updates to BDRRMCs and to all concerned agencies thru DOST-PAGASA.
- Continuous monitoring of water level
- Response Team -Task Force Sinag on duty
- Prepositioning of all assets and resources.
- Coordination made with DRRM stakeholders and partner agencies
- EOC on red alert status.
- Responders on round the clock duty.
- PDRA conducted

MDRRMC Santa Praxedes, Cagayan

- Continuous monitoring and dissemination of weather updates to BDRRMCs and to all concerned agencies thru DOST-PAGASA.
- Continuous monitoring of water level
- Response Team -Task Force Sinag on duty
- Prepositioning of all assets and resources.
- Coordination made with DRRM stakeholders and partner agencies
- EOC on red alert status.
- Responders on round the clock duty.
- PDRA conducted
- Hauling and distribution of relief goods to all barangays
- Conducted pre-emptive evacuation to residents in flood prone area.
- Municipal EOC still on red alert status, responders on round the clock duty.
- BDRRMC maintain red alert status of their respective EOCs and to disseminate weather updates and advisories to the general public.
- Conducted emergency MDRRMC meeting on PDRA re: TD Obet presided by Hon. Mayor Esterlina A. Aguinaldo.

MDRRMC Santa Teresita, Cagayan

- Activated EOC.
- Continuous coordination with response unit (PNP, BFP,77 IB) and BDRRMCs.
- Continue monitoring of the AOR situation.
- Continue monitoring of the weather updates and dissemination to the communities.

MDRRMC Santo Niño, Cagayan

- Continuous monitoring of weather updates and disseminate to BDRRMCs.
- Continuous monitoring of water level within the AOR.
- Close Coordination with BDRRMC, PBs, PNP, BFP.
- Continuous monitoring on the track of TD OBET.

MDRRMC Tuao, Cagayan

- Continuous Weather Update.
- Coordination with partner agencies.
- MDRRMO Personnel on standby.
- Rescue Equipment ready.
- Continuous Water Level Monitoring.
- Coordination to Barangay Officials thru text for proper monitoring on their AOR.

PDRRMC Isabela

- Continuous monitoring of weather updates from PAGASA, Magat Dam status, all flood-prone and landslide-prone areas, status of roads and bridges and coastal towns.
- Prepared WASAR equipment and prepositioned floating assets for possible augmentation.
- DART Rescue 831 teams are on standby and ready for possible deployment if needed.
- Sent weather advisories and updates to all Local Chief Executives (LCEs) and C/MDRRMOs through Viber group, text message and email.
- Continuous coordination with the C/MDRRMOs.
- Continuous dissemination of weather updates/advisories.
- Text Messaging Alert System team was deployed in Northern Isabela to cascade weather forecast and advisories.
- Attended PDRA Core Group meeting for TD OBET on 20 October 2022.
- Coordinated and notified response cluster members.
- Coordinated with Provincial Engineering Office to prepare dump truck for possible evacuation and Provincial Social Welfare and Development Office for preparation of relief goods.

CDRRMC Cauayan City, Isabela

- Advised all CDRRM Council members on the status of TD Obet.
- IMT on stand-by.
- Advised all 65 Barangay(s) to activate BEOC
- Continuous monitoring of the weather status in our AOR
- Continuous issuance of early warning thru Radio, Text blast (Smart Messaging Suite), social media accounts, and media partners (radio stations)
- Prepositioning and ensure availability of all response assets and personnel.
- Sending situation report/s to all agencies concerned
- Attended PDRA conducted by CVDRRMC on 20 October 2022.
- EOC on Blue Alert Status.

MDRRMC Angadanan, Isabela

- Continuous monitoring of weather updates and widest dissemination from PAGASA re TD Obet.
- Continuous monitoring of water level at the Cagayan River.
- Continuous monitoring of the AOR.
- Continuous IEC thru social media (FB Page)
- EOC and CRT 911 on 24/7 status.

MDRRMC Cabagan, Isabela

- Continuous monitoring of weather updates and widest dissemination from PAGASA re TD Obet.
- Continuous monitoring of water level at the Cagayan River.
- Continuous monitoring of the AOR.
- Continuous IEC thru social media (FB Page)
- EOC and CRT 911 on 24/7 status.

MDRRMC Cabatuan, Isabela

- Continuous monitoring of weather updates and widest dissemination from PAGASA re TD Obet.

- Continuous monitoring of the AOR.
- Rescue 24/7 on standby.

MDRRMC Jones, Isabela

- Information dissemination thru social media re weather update for TD "Obet".
- Continuous monitoring of low-lying areas.
- Continuous monitoring of weather updates from PAGASA
- Rescue 42 on standby

MDRRMC Maconacon, Isabela

- Continuous Monitoring of AOR and dissemination of weather updates and advisories to BDRRMCs thru SMS and Radio
- EOC on Blue alert status.
- Rescue 715 on standby.
- Cancellation of port operation.

MDRRMC Mallig, Isabela

- Continuous Monitoring of AOR
- Conduct Pre-Disaster Risk Assessment
- Continuous Monitoring of the water level of Casili Creek and Mallig River
- Rescue 119 on standby
- Maintained all communication/hotline of Rescue 119 for emergency cases
- Continuous monitoring of weather updates by PAGASA.
- Continuous IEC thru MDRRMO-Mallig FB Page
- Operation center activated
- Strict monitoring and implementation of the Liquor ban.
- Continuous dissemination of weather updates through FB page MDRRMC-MALLIG
- Continuous sending of a situational report through Fb page (MDRRMC-MALLIG) and other social media platforms.
- Coordinated with the Partners Agencies and BDRRMCs
- Conducted Pre-Disaster Risk Assessment

MDRRMC Ramon, Isabela

- Continuous Monitoring of AOR and dissemination of weather updates and advisories to BDRRMCs thru SMS and Radio
- Continuous monitoring of Magat Water Level
- Rescue 316 on duty.
- Cancellation of port operation.

MDRRMC San Agustin, Isabela

- Continuous monitoring of AOR.
- Continuous monitoring and dissemination of weather updates.
- Rescue 111 on standby.

MDRRMC San Guillermo, Isabela

- Initiated monitoring and information dissemination of weather updates from DOST-PAGASA re TD Obet
- Water level and status of bridges monitoring.
- Strict implementation of Covid-19 Health Protocols.
- Established communication and coordination with 26 BDRRMCs and other concerned agencies.
- EOC activated and RESCUE 802/IMT personnel on duty 24/7.

MDRRMC San Manuel, Isabela

- Rescue team on duty 24/7.
- Continuous monitoring of water levels and flood prone areas.
- Continuous monitoring of weather updates.
- Continuous information dissemination of weather advisories thru MDRRM San Manuel facebook.
- Continuous coordination with the PNP, BFP and BDRRMC.
- Maintained all communication/ hotline for assistance and emergency cases.

MDRRMC Santa Maria, Isabela

- Continuous Monitoring of AOR and dissemination of weather updates and advisories to BDRRMCs thru SMS and Radio
- Rescue 101 on standby.
- LDRRM Operations Center on 24/7

MDRRMC Sto. Tomas, Isabela

- Continuous monitoring of weather updates and widest dissemination of weather advisories from PAGASA.
- Continuous monitoring of low-lying areas.
- Continuous monitoring of water level of Cansan-Bagutari Bridge.
- Rescue Team and BDRRMC on standby.

MDRRMC Tumauni, Isabela

- Continuous monitoring of weather updates and widest dissemination from PAGASA re TD Obet.
- Continuous monitoring of low-lying barangays.
- Continuous monitoring of water level of Cagayan river at delfin Albano-Tumauni bridge.
- BDRRMC on stand-by.
- Rescue 811 on standby 24/7.
- EOC on 24/7 status and blue alert status.

PDRRMC Nueva Vizcaya

- Continuous coordination with MDRRMOs and other member agencies
- Continuous monitoring of traffic and road status
- Nueva Vizcaya Emergency Response Team and Philippine Red Cross Nueva Vizcaya with medics on standby 24/7
- Rescue equipment including vehicles for land terrain and rubber boats are on standby
- All communications and lifelines are intact and functional
- Attended PDRA Core Group meeting for TD OBET on 20 October 2022.

PDRRMC Quirino

- Continuous monitoring of AOR
- Continuous dissemination of weather updates/advisories.
- Attended PDRA Core Group meeting for TD OBET on 20 October 2022.

MIMAROPA

MDRRMC GLORIA, ORIENTAL MINDORO

- Monitoring of weather updates
- Information dissemination thru social media platforms and BDRRMC
- Standby duty at Operations Center

PDRRMC MARINDUQUE

- Maintain Red Alert Status.
- Coordination with MDRRMO re Preparedness Measures and Actions Taken.
- Continuous monitoring of Weather Updates and posting in social media.
- With available Non Food Items: 145 pcs Pail with Cover, 139 pcs Toothbrush, 146pcs Toothpaste, 146 Detergent Bar, 146 pcs Bath soap, 180 boxes Hygiene Kits and 18 Family Kits (NDRRMC – OCD) , 70 pcs Hygiene Kits (DOH)
- With available vehicle assets such as: 1 unit rescue vehicle , 1 unit water truck, 1 unit dump / slate truck, 1 unit insulated manlift, 1 unit rescue ambulance. 1 unit wheel loader, 1 unit rescue boat, 1 unit ambulance
- With available fuel: 1200 liters of diel, 150 liters of gasoline, 1 emergency light and 5 flashlights.
- With available equipment's such as 6 unit power saw, 10 pcs first aid kit (small), 10 pcs first aid (big), 2 units lift bags, 12 responders vests, 3 pcs ambu bag for adult, 3 pcs ambu bag for infant, 2 units hydraulic spreader, 2 unit hydraulic cutter, 10 units headlamps, 3 units spine board, 5 pcs safety goggles, 1 unit rescue basket, 10 pairs leather gloves, 10 pairs rubber gloves, 6 pairs industrial gloves, 3 units cervical collar, 3 pcs splints, 20 unit traffic cone with rubber and reflector, 3 lots elastic bandages, 48 bottles hand sanitizers, 3 safety ropes with rope pulley and carabiners, 2 units polyportex with foam, 50 boxes surgical mask, 44 gallons alcohol, 23 boxes surgical gloves, 1 unit demolition hammer, 2 units electrician tool set, 1 unit electric drill, 2 units drone, 2 units GPS, 2 units 24 feet extension ladder, 3 units bolt cutter, 2 units hack saw, 3 units axe, 3 units pick axe (fireman axe), 5 units shovel (flat head), 5 units shovel (pointed), 3 crow bar / crow tool, 2 units fire hose (100m), 1 unit fire hose (50m), 1 unit fire nozzle , 1 unit pressurized hose, 9 rolls caution barricade tape (300m), 24 pcs hard hats, 3 lice cans, 1 portable amplifier, 6 megaphones.
- With available heavy equipment such as 7 units dump trucks, 4 units pay loader, 1 unit backhoe loader, 2 unit road grader, 2 unit backhoe, 1 unit slate truck, 3 unit service vehicle, 2 unit power saw, 1 unit road loader, 1 unit demolition hammer, 1 unit elf truck.
- With available communication equipments such as 4 unit handheld radio (UHF), 1 microtik LHG Kit, 1 unit high powered generator set, 11 unit low powered generator set, 24/7 operational VHF repeater system, 12 units handheld radios, 1 HF radio from DOST, 1 unit base radio, 15 units network radios, 4 mobile base radio, 3 digital mobile radio / DMR, 1 airband VHF, 2 marine band VHF (1 unit installed in PDRRMC rescue boat, 1 unit stationed at PDRRM Office, 50 unit handheld radio (Kabalikat CIVICOM).
- SRR Team with available equipment such as 2 units Rescue Basket, 5 units Rescue8-Ring, 3 units Kermantle Rope, 1 Anchor Plate, 5 units Single Sheave Pulley, 4 pcs Rescue Belt/Seat Belt, 3 units Double Sheave Pulley, 1 unit Flat Web with Carabineer (Yellow), 29 units Carabineers, 4 pcs Metal Plate, 6 pairs Rappel Gloves, 1 unit Plastic Anchor, 7 units Helmet, 1 unit Kermantle Rope 100M, 1 Trauma Bag, 3 units Kermantle Rope 50M, 6 units Spine board, 3 units Laid Rope 100M, 26 units SCBA, 2 units Laid Rope 50 M, 10 Fire Trucks, 3 units Laid Rope 20 M 5 units Laid Rope 10M, 12 units Laid Rope 3 M, 3 Spine Board, 1 Wheel Chair, 8 First Aid Kit, 10 Handheld Radio, WASAR Trained Personnel – 14 MPPO and 17 PMFP, 8 Lifevest, 1 life Ring, 1 megaphone, 2 aluminum boat.
- MDM cluster with available 55 pcs cadaver bags, 1 MCI kit

PDRRMC PALAWAN

- Conduct inventory and accounting of available supplies.
- Conduct inspection of Emergency Warning System (EWS)
- Standby of response equipment, vehicles and teams.
- Coordination with the Response Cluster and Municipal Government.
- Preparation for possible activation of EOC, IMT and Response Cluster for TS Neneng.
- Dissemination of Public Weather Advisories.
- Continued monitoring of PAGASA advisories and other issuance and situation in all municipalities.
- Conducted functionality checks of equipment.
- Close and strict monitoring of situation in municipalities.
- Dissemination of advisories and cascade to the Provincial Response Cluster and LDRRMOs.
- With available land and sea assets such as ambulance, response vehicle, search and rescue vehicle, mobile kitchen, coaster, trucks, motorcycles, speed boats, M/V Palawan Coast, Rigid Inflatable Boat and Bantay Dagat.
- Has a total of 11 Palawan Rescue 165 Opcen in Roxas, Dumarán, San Vicente, Taytay, El Nido, Aborlan, Narra, Quezon, Brookes Point, Palawan Westcoast and Puerto Princesa City
- Has available 7 set parabolic tent, 8 set collapsible tent, 10 set modular tent, 5 set portable generator, 1 set advance mobile Command Post with rapid deployable CCTV camera and generator set to allow the PDRRMO to set base on-ground which helps in delivering faster services and assistance during response operations.
- Has available assets and equipment's such as 7 pcs rescue safety helmet, 2 sets full body harness, 11 sets half body harness, 4 pairs rescue safety gloves, 3 pairs bone shield or knee / elbow pads, 9 sets mask with snorkel. 41 pcs life vest, 6 pcs wet suits (full body), 6 pairs fins, 6 pairs aqua shoes, 4 pairs diving gloves, 4

pcs firefighting helmet, 4 pcs firefighting suits, 1 set SCABA, 4 pairs firefighting gloves. 4 pairs fire fighting boots, 10 pcs safety goggles (antifog), 16 pcs safety goggles (eye protection), 4 pcs face shield, 26 pairs boots.

-Has available communication equipment such as 5 sets very high frequency (VHF) radio, 7 sets high frequency (HF) radio, 1 set base radio. 16 sets portable handheld radio, 3 sets drone, 2 set DSLR camera and 3 set Go Pro Action camera.

-With available trained personnel on SARAG, MOSAR, RDANA, ICS, EOC and PDNA

PDRRMC ROMBLON

- Preparation of evacuation center, Preparation of standby commodities/food packs, Establishment of Quick Response Desk & Teams, Preparation of Monitoring Board for Disaster Opn.
- Stock pile of Boxes of Corned Beef, Boxes of Sardines & Coffee.
- Availability of Fls, NFIs, Medicines and Tents.
- Ensure that all the schools facilities are secured.
- Secure all the storage area for the safekeeping of learning materials, teachers manual, vital records and equipment preferably on an elevated room to ensure protection from rain or flood
- Prepare classrooms for possible use as evacuation centers.
- Posting of emergency hotline numbers in all schools and especially to all the evacuation centers.
- Maintain open communication with all schools and all officials concerned.
- Proper Coordination with the LGU/MDRRMC/BRRMC for the strict compliance and observance of COVID-19 protocols like physical distancing, wearing of face masks, hand washing, hygiene and etc.,
- Prepare the necessary RDNA Report for damaged school properties within 72 hrs.
- Responsible for the implementation of “No Sail Policy” to all sea crafts province wide.
- Availability of Search and Rescue Teams complimented with complete/essential SAR equipment.
- Responsible for the Upgrading the Health Alert Code Province-wide, Ensure repositioning of health-related human resources province-wide.
- Ensures availability of medicines, medical supplies and equipment.
- Close monitoring of any disaster-related incident report province-wide.
- Conduct of close coordination with all hospitals under the operational control of the province in times of emergencies.
- Ensure that existing health protocols and standards re COVID-19 are observed in all evacuation centers.
- Availability of cadaver bags.
- Organized standby/alert Emergency Response Team 24/7.

PDRRMC OCCIDENTAL MINDORO

- The Emergency Response Unit of PDRRMO continuously monitoring weather situation in the province.
- Disaster Operations Center (OpCen) activated (EOC) Emergency Operations Center 24/7 open to receive report.
- Standby Emergency Response Team (ERT) for any untoward incident including any report related to Covid-19.
- Response Clusters are on alert status.
- Ensure all volunteers are on standby mode.
- Close coordination with MDRRMO's and partner agencies re: status of deployment in their area of responsibility.
- Ensure the functionality of all rescue vehicles.
- Ensure all communication handheld radio and satellite phone are all functional.

DSWD MIMAROPA

- Attended the Pre-Disaster Risk Assessment (PDRA) at the Regional Level with Emergency Preparedness and Response Protocol: ALPHA.
- Alerted the SWADT Offices to monitor daily local weather conditions and related eventualities, and ensure the provision of information to all concerned offices, divisions, sections, and units.
- On-call status of the expanded R/P/C/M QRTs together with special projects staff on a 24/7 basis for possible activation of Operation Center to respond in case any untoward incident and eventualities are reported.
- Standby logistical equipment and workforce through coordination with SWADT Offices and concerned LGUs on the management of stranded passengers, if any, in ports and terminals.

- The Information and Communication Technology Management Section (ICTMS) is on standby status to ensure a robust communication system;
- Close coordination with the Office of Civil Defense (OCD) and RDRRMC MIMAROPA for any updates for monitoring purposes and response mechanisms for areas that will be affected.
- Ensure adherence to the NDRRMC's guidelines on COVID-19 Preparedness Measure for the anticipated rainy season

MDRRMC BULALACAO, ORIENTAL MINDORO

- Monitoring of weather updates
- Information dissemination thru social media platforms and BDRRMC
- Standby duty at Operations Center

MDRRMC MANSALAY, ORIENTAL MINDORO

- Monitoring of weather updates
- Information dissemination thru social media platforms and BDRRMC
- Standby duty at Operations Center

MDRRMC ROXAS, ORIENTAL MINDORO

- Monitoring of weather updates
- Information dissemination thru social media platforms and BDRRMC
- Standby duty at Operations Center

MDRRMC BONGABONG, ORIENTAL MINDORO

- Monitoring of weather updates
- Information dissemination thru social media platforms and BDRRMC
- Standby duty at Operations Center

MDRRMC BANSUD, ORIENTAL MINDORO

- Monitoring of weather updates
- Information dissemination thru social media platforms and BDRRMC
- Standby duty at Operations Center

OCD MIMAROPA

- Emergency Operations Center on Red Alert Status.
- Conducted PDRA Analyst Meeting for TC Obet via vtc on October 19, 2022 / 2:00PM. RDRRMC MIMAROPA Emergency Response Protocol under ALPHA.
- Issued Memorandum No. 172 s 2022 dated October 19 2022 re Preparedness Actions for Tropical Cyclone Obet.
- Issued Memorandum No. 173 s 2022 dated 19 October 2022 re PDRA Directives for TC Obet and Other Weather System.
- Conducted functionality and connectivity test of high frequency radio equipment and satellite phone, and conducted readiness check of the power generator set dedicated for the OCD MIMAROPA Regional Office / OPCEN / RDRRMC EOC.
- Dissemination of advisories, warnings, MGB List and Critical Cyclone Track Chart to RDRRMC Member agencies and LDRRMOs MIMAROPA.
- Conducted inspection of warehouse facility and available non-food items.
- Advised OCD MIMAROPA Field Officers for Palawan, Marinduque and Romblon to closely monitor their respective AOR.

MDRRMC PINAMALAYAN, ORIENTAL MINDORO

- Monitoring of weather updates
- Information dissemination thru social media platforms and BDRRMC
- Standby duty at Operations Center

MDRRMC POLA, ORIENTAL MINDORO

- Monitoring of weather updates
- Information dissemination thru social media platforms and BDRRMC
- Standby duty at Operations Center

MDRRMC SOCORRO, ORIENTAL MINDORO

- Monitoring of weather updates
- Information dissemination thru social media platforms and BDRRMC
- Standby duty at Operations Center

MDRRMC VICTORIA, ORIENTAL MINDORO

- Monitoring of weather updates
- Information dissemination thru social media platforms and BDRRMC
- Standby duty at Operations Center

MDRRMC NAUJAN, ORIENTAL MINDORO

- Monitoring of weather updates
- Information dissemination thru social media platforms and BDRRMC
- Standby duty at Operations Center

MDRRMC BACO, ORIENTAL MINDORO

- Monitoring of weather updates
- Information dissemination thru social media platforms and BDRRMC
- Standby duty at Operations Center

MDRRMC SAN TEODORO, ORIENTAL MINDORO

- Monitoring of weather updates
- Information dissemination thru social media platforms and BDRRMC
- Standby duty at Operations Center

MDRRMC PUERTO GALERA, ORIENTAL MINDORO

- Monitoring of weather updates
- Information dissemination thru social media platforms and BDRRMC
- Preparation of food and non-food items
- Standby duty at Operations Center

CDRRMC CALAPAN CITY, ORIENTAL MINDORO

- Monitoring of weather updates
- Advisory to coastal areas and flood-prone areas
- Testing of rescue equipment for deployment and use during rescue operations
- Standby duty at Operations Center

PDRRMC ORIENTAL MINDORO

- Standby duty at the Provincial Operations Center/ Provincial DRRM Office
- Province wide monitoring of weather condition, power interruptions; and untoward incidents thru SMS, call and multimedia from C/MDRRMOs;
- Documentation and submission of reports;
- Coordination with LGUs re: status of their AOR
- Inventory of food and non-food items
- Standby duty at Provincial Operations Center

CAR

Office of Civil Defense CAR

- Attended the NDRRMC PDRA for TD OBET on October 20, 2022.
- Spearheaded the Cordillera RDRRMC PDRA on October 20, 2022.

Bureau of Fisheries and Aquatic Resources CAR (BFAR-CAR)

1. Activated BFAR-CAR Climate Change - Disaster Risk Reduction and Management Center Technical Working Group (BFAR CAR CC-DRRMC TWG) Regional and Provincial Response Centers.
2. Continuous coordination with LGU counterparts and fisherfolk leaders on information dissemination and reporting.
3. Actions taken to prevent/mitigate damage to fisheries.
 - a. Fisherfolk engaged in aquaculture are reminded to continue precautionary measures to prevent/mitigate potential loss due to localized/severe thunderstorms. Also, advised to perform early harvest and mobilize post-harvest equipment and facilities.
4. Recording and consolidation of Initial Damage and Loss Assessments.
5. Preparation of Disaster Rehabilitation and Recovery Program.

Bureau of Fire Protection CAR (BFP-CAR)

- Rescue ambulance conducted roving, visibility and ocular inspection within the AOR. Continuous monitoring for any emergency report/call.
- Coordinated with CDRRMC and MDRRMC and vigilant monitoring for possible flashfloods
- Standby EMS
- Continuous Monitoring and conduct visibility within AOR
- Monitoring water level of riverbanks
- Ensure availability of BFP assets
- Continuous monitoring of PAGASA weather advisories and news rooms

Department of Agriculture CAR (DA-CAR)

1. Continuous information dissemination of PAGASA advisory to our APCOs, LGUs and farmer leaders for them to disseminate the same info to the community and local farmers for their safety and farm operation activities. Harvest if possible matured crops and utilize available drying facilities and warehouses.
2. Regular coordination with APCOs to send weather situationers in their respective province, monitor status and possible effects of the tropical cyclone.
3. Monitoring of prices and road networks for the movement of agricultural commodities.
4. Submission of daily pre-disaster risk assessment to Central Office and OCD
5. Mobilization of Regional DRRM Response Center

Department of Information and Communications Technology LC1

- Participated in the RDRRMC PDRA
- Monitoring of status of ICT services within CAR
- Prepared response vehicle, communications equipment, and generator sets for possible deployment.

Department of Health Cordillera Administrative Region

1. Code White Alert/Advisory is raised in DOH- CHD - CAR, Provincial DOH Offices (PDOHOs), DOH retained Hospitals, and health facilities.
2. Maintenance of 24/7 Operation Center (OP-CEN) with Emergency Officer on 24/7 duty for the conduct of monitoring, verifying and reporting of occurrence of health emergencies, disasters and events with emergency potential.
3. Continuous monitoring of weather bulletins for guidance.
4. In coordination with the Local Government Units and Disaster Risk Reduction and Management Councils at all levels for any untoward health events related to the TD OBET.
5. Provision of technical assistance in establishing Patient Navigation and Referral Unit and orientation on mobilization of Health Emergency Response Team in all Provinces.
6. Ensuring adherence to COVID-19 minimum health standards at all times. Intensified health promotional campaigns.
7. Coordination with program coordinators for the possible deployment and provision of quad-cluster health services.
8. Ensured the availability & adequacy of prepositioned logistics and buffer stock at the Provincial DOH Offices (PDOHOs).
9. Coordination to GSO for the transportation of commodities

Department of Social Welfare and Development Field Office - Cordillera Administrative Region

- Participated in the RDRRMC PDRA and reported the status of FFPs and NFIs
- DRMD QRT are monitoring AOR
- Strategic preposition of goods to disaster prone areas in the region for readily available response
- Ensured availability of Food and Non-food Items at the CAR Regional and Satellite warehouses
- DRMD focal persons in the provinces are monitoring and reporting status of their AOR
- Ensured availability of transportation and communication services for deployment
- Continuous facilitation of Relief Preposition Agreement to the LGUs

503rd Infantry Brigade

- participated in the RDRRMC PDRA
- SRR Teams and Assets on Alert
- Continuous coordination with DRRMCs for possible HADR operations

Abra Provincial DRRM Council

- Activated Abra PDRRMC EOC.
- Coordinated with the 27 municipalities regarding the water level of their AORs and situation monitoring.

Abra PDRRMC Emergency Operations Center (EOC)

- Serves as EOC Manager.
- Coordinate with line agencies and the 27 municipalities.
- Report generation.
- Continuous AOR monitoring.

Municipal DRRM Councils

Bangued Municipal Disaster Risk Reduction and Management Council

- Activated EOC.
- Continues coordination and monitoring of the 31 barangays regarding AOR situation

Boliney Municipal Disaster Risk Reduction and Management Council

- Activated EOC.
- Conducted water level monitoring at Ikmin river.
- Continuous AOR monitoring.

Bucay Municipal Disaster Risk Reduction and Management Council

- Activated EOC.
- Conducted water level monitoring.
- Continuous AOR monitoring.

Bucloc Municipal Disaster Risk Reduction and Management Council

- Activated EOC.
- Continuous AOR monitoring.

Daguoman Municipal Disaster Risk Reduction and Management Council

- Activated EOC.
- Continuous AOR monitoring.

Danglas Municipal Disaster Risk Reduction and Management Council

- Activated EOC.
- Continuous AOR monitoring.

Dolores Municipal Disaster Risk Reduction and Management Council

- Conducted PDRA meeting re Preparedness measure for the possible effects of TD OBET on October 20, 2022 @ 6:30 pm
- Raised the Dolores MDRRMC-EOC to blue alert status (Memo Order No. 1021-001)
- Dissemination of memo to all Barangay DRRMC's and other related agencies
- Group chats of Dolores MDRRMC and Barangay DRRMC's are used for real time updates and actions taken for any eventualities
- DRR equipment and transportation equipment on standby for mobilization as needs arises
- MDRRMC are directed to closely monitor the situation of AOR and coordinate with concern offices and agencies and to be standby for possible deployment as need arises
- Goods (food and NFI) are ready and available
- Ocular inspection of Abra River and Tineg-Malanas river water level, roads and bridges
- Posting of emergency hotlines
- Early warning signs/markers/messages and preparedness measures via social media

La Paz Municipal Disaster Risk Reduction and Management Council

- Activated EOC.
- Conducted water level monitoring.
- Continuous AOR monitoring.

Lacub Municipal Disaster Risk Reduction and Management Council

- Activated EOC.
- Conducted water level monitoring.
- Through Public Advisory No.8 s2022, temporarily suspended travels for both private and public transportations due to TS Neneng.
- Conducted water level monitoring at Binongan River.
- Continuous monitoring of AOR.

Lagangilang Municipal Disaster Risk Reduction and Management Council

- Activated EOC.
- Continuous AOR monitoring.

Lagayan Municipal Disaster Risk Reduction and Management Council

- Activated EOC.
- Conducted water level monitoring at Palsuguan river.

Langiden Municipal Disaster Risk Reduction and Management Council

- Activated EOC.
- Continuous AOR monitoring.

Licuan-Baay Municipal Disaster Risk Reduction and Management Council

- Activated EOC.
- Continuous AOR monitoring.

Luba Municipal Disaster Risk Reduction and Management Council

- Activated EOC.
- Continuous AOR monitoring.
- Conducted water level monitoring at Tumbal and Botic river.

Malibcong Municipal Disaster Risk Reduction and Management Council

- Activated EOC.
- Continuous AOR monitoring.
- Through Public Advisory No. 3, s2022, Temporarily suspended travel in the municipality.
- Through Public Advisory No. 12, s2022, prohibition on river crossing and fishing activities.

Manabo Municipal Disaster Risk Reduction and Management Council

- Activated EOC.
- Continuous AOR monitoring.
- Conducted water level monitoring along Abra River in Manabo Bridge.

Peñarrubia Municipal Disaster Risk Reduction and Management Council

Pidigan Municipal Disaster Risk Reduction and Management Council

- Activated EOC.
- Continuous AOR monitoring.
- Conducted water level monitoring along Abra River, Poblacion.

Pilar Municipal Disaster Risk Reduction and Management Council

- Activated EOC.
- Continuous AOR monitoring.
- Conducted road celaring operations along Sitio Kayawkaw, Barangay Poblacion.
- Conducted water level monitoring at Pagada, Bolbolo, Dingtan and Ocup.

Sallapadan Municipal Disaster Risk Reduction and Management Council

- Activated EOC.
- Continuous AOR monitoring.

San Isidro Municipal Disaster Risk Reduction and Management Council

- Activated EOC.
- Continuous AOR monitoring.

San Juan Municipal Disaster Risk Reduction and Management Council

- Activated EOC.
- Continuous AOR monitoring.

San Quintin Municipal Disaster Risk Reduction and Management Council

- Activated EOC.
- Continuous AOR monitoring.
- Conducted water level monitoring at Palang river.

Tayum Municipal Disaster Risk Reduction and Management Council

- Activated EOC.
- Continuous AOR monitoring.
- Conducted water level monitoring at Binongan River.
- Conducted RDANA

Tineg Municipal Disaster Risk Reduction and Management Council

- Activated EOC.
- Continuous AOR monitoring.
- Conducted water level monitoring at Binongan river.

Tubo Municipal Disaster Risk Reduction and Management Council

- Activated EOC.
- Continuous AOR monitoring.
- Prepared equipment, in standby status to be utilized.

Villaviciosa Municipal Disaster Risk Reduction and Management Council

- Activated EOC.
- Continuous AOR monitoring.
- Activated MDRRMC and BDRRMCs.

Apayao Provincial DRRM Council

- Attended the RDRRMC PDRA on October 20, 2022
- Conducted provincial PDRA on October 20, 2022
- All provincial DRRM council members are on alert and conducting monitoring of their AORs according to mandate
- Ensured the availability and serviceability of DRRM Equipment and supplies
- Prepositioned Family Food Packs in Luna, Apayao
- Reiterated to all MDRRMCs to conduct pre-emptive evacuation if necessary
- DPWH Apayao requested augmentation from DPWH Central Bureau of Equipment; said equipment now mobilized at the road cut in Calanasan

Baguio City DRRM Council

- Participated in the RDRRMC PDRA
- Issuance of Memorandum 149 s. 2022 re: Proactive and Preparedness/Response Measure for the Possible Effects of TD OBET
- EOC on Blue Alert
- City DRRM Council response cluster on alert for emergency response.

Benguet DRRM Council

- EOC on heightened alert.
- Pre-positioned food supplies in the 13 municipal halls
- Response equipment checked and repaired if needed
- Continuous dissemination of public advisories
- Debris clearing of clogged road canals
- All municipal EOCs are on heightened alert

Ifugao Provincial DRRM Council

- Attended the RDRRMC PDRA on October 20, 2022
- EOC on blue alert
- Continuous monitoring of AOR and dissemination of advisories

Kalinga Provincial DRRM Council

Provincial DRRMC

- Circulation of Memorandum Order No. 135, informing the member-agencies/City/Municipal DRRM Council/s, Private Sector, CSOs and other concerned stakeholders in the heightening of alert status of Kalinga PDRRMC EOC to Red Alert Status.
- Spearheading of the 24/7 skeletal force manning of the Kalinga Provincial Emergency Operations Center.
- Continuously sending advisories to the public, C/MDRRMC and member-agencies through social media.
- Continuous coordination and monitoring with the LDRRMOs and other stakeholders.
- Inventories of stockpiles for food and Non-Food Items.
- Ensure the availability of rescue vehicles, equipment and personnel.

Mountain Province Provincial DRRM Council

Mountain Province Provincial DRRMC

- The Mountain Province Emergency Operations Center Heightened its alert status to BLUE for the possible effect of Tropical Depression "OBET" within the Area of Responsibility.
- The Provincial Disaster Risk Reduction and Management Council coordinated with MDRRMOs to conduct pre-emptive evacuation and preparedness measures especially to those residing in areas that are identified with high to very high susceptibility to flooding and landslides.

- Personnel are on standby.
- Consolidated report from the different MDRRMO and other council members.
- All vehicles are ensured to be at its best condition for possible augmentation
- Conducted inventory of equipment and tools for response operation.
- Ensured relief goods are sufficient and available
- Provincial Disaster Risk Reduction and Management staff/personnel attended the Pre- disaster risk assessment (PDRA) Core group meeting for tropical depression "OBET" and other weather system/s.

Provincial Social Welfare and Development Office

- All personnel are on standby in case of evacuation.
- Ensured that relief goods within Mountain Province are sufficient
- Consolidation of reports from the different MSWDO.

Provincial Engineering Office and Provincial Motorpool

- Maintenance section has repositioned all available equipment.
- All drivers are ordered to be on stand- by.
- All heavy equipment is ensured to be at its best condition.

Department of Social Welfare and Development

- All DRR focal persons are ordered to be on stand-by.
- Ensured that relief goods within Mountain Province are sufficient

Department of Public Works and Highways

- Prepositioned all equipment and requested private owned equipment to be prepositioned for possible road clearing

Philippine National Police

- Duty personnel and equipment are on stand- by for assistance on the possible implementation of preemptive and force evacuation.

Bureau of Fire Protection

- All Station Personnel are on standby.
- All equipment is readily available.

Philippine Red Cross

- Personnel are on stand-by.

Department of the Interior and Local Government

- Continuous monitoring of the identified municipalities with high to very high susceptible areas for the possible conduct of preemptive evacuation.
- Monitor the presence of LCEs in their jurisdiction
- Continuous communication and coordination with LCEs
- Activated Disaster Online Reporting and Monitoring System (DORMS)
- Disseminated relevant information/updates to the LGU's
- Issued advisory reiterating the conduct of preparedness measures including the conduct of pre-emptive evacuation.

Provincial Governor's Office

- Reminded all responsible personnel to be on hand on checking their preparedness activities.
- Mandated all provincial vehicle holders to ensure that all vehicles are filled up, ready and in good condition.

MOPRECO

- All personnel especially the maintenance personnel are on stand-by for restoration of possible life line damages.

Provincial Health Office

- Medicines are sufficient.
- Ambulances from Hospitals and RHUs are on stand-by.

Department of Science and Technology

- All personnel are on stand-by.
- Quick Response Team on Stand-by in all municipal patrol bases.

ENRO

- Personnel are on stand-by.

ARESCOM

- Personnel are on stand-by.

Municipal DRRMCs

- Monitoring of all BDRRMC's for preparedness measures and status.
- Continuous dissemination of the updates on weather threat through social media and SMS on the early warning and precautions to ensure safety.
- All assets are on standby and ready.
- On-going ocular monitoring of all zones.
- Inventory of logistics to be use and coordinated for suppliers.

Bontoc Municipal DRRM Council

- MDRRMC meeting for a Pre Disaster Risk Assessment and discuss the preparedness and response actions for the possible impacts of Tropical Depression Obet.
- Activation of the Emergency Operations Center.
- Inventory of resources conducted (human and equipment).
- Formulation of 3 shifts to be on a 24-hour duty status at the Emergency Operations Center (Morning shift – 8:00AM to 4:00PM; Afternoon shift – 4:00PM to 12Midnight; Night shift – 12midnight to 8:00AM). These teams composed of SRR/ Monitoring Team, Clearing and Civil Works Team, Medical/ First Aid Team, CCCM/ Relief Team and Vehicles.
- Early Warning System was given emphasis to the Barangay Officials particularly on flood and landslide prone areas.
- Continual monitoring of situation updates from all barangay officials of Bontoc, Mountain Province through text-blast system and radio communication network.
- Continual road network monitoring conducted by the duty teams.
- Widest dissemination of latest weather updates and advisories done to the community through text-blast system and social media platforms.

Tadian Municipal DRRM Council

- Conducted PDRA on October 20,2022
- Dissemination of advisories and Monitoring of 19 Barangay's for preparedness measures.
- Preparation of teams to conduct Tambuli and pre-emptive evacuation by the composite team from Tadian LGU, Tadian BFP, Tadian Municipal Police Station, RMFB15 1502MC, BLGU, and PA Charlie Company.
- Inventory of resources