


AFTERSHOCKS



616
Recorded Aftershocks

As of 27 October 2022 at 7:00 AM, a total of 616 aftershocks were recorded. Of which, 128 were plotted and 7 were felt.



1.4 - 4.8
Magnitude Range



I - IV
Intensity Range

PRE-EMPTIVE EVACUATION



0
Pre-emptively Evacuated

No pre-emptive evacuation conducted as of reporting time.

AFFECTED POPULATION



18,478
Affected Families



61,514
Affected Persons



3 Regions
4 Provinces
38 Cities/Municipalities
208 Barangays

STATUS OF EVACUATION



341
Displaced Persons

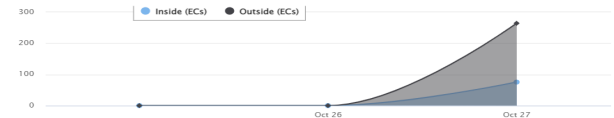


● Inside (ECs)
● Outside (ECs)



3
Evacuation Centers

DISPLACEMENT TREND

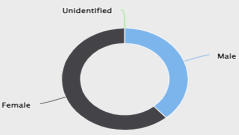


CASUALTIES

Dead **0** Total
0 Confirmed
0 For Validation

Injured **44** Total
44 Confirmed
0 For Validation

Missing **0** Total
0 Confirmed
0 For Validation



Unidentified
Female
Male

BREAKDOWN OF CASUALTIES PER SEX AND AGE GROUP

RELATED INCIDENTS



1
Related Incidents


A total of 1 related incidents were reported in Region 1




1
INCIDENTS

Others

DAMAGED HOUSES



1,821
Damaged Houses




● 1,813 - Partially Dam...
● 8 - Totally Damaged




₱ 0
Estimated Cost of Damaged Houses


DAMAGE TO INFRASTRUCTURE



125
Damaged Infrastructure




- Health facilities
- Roads
- Bridges
- Government Facilities
- Utility Services Facilities
- Schools
- Cultural heritage
- Others




₱ 52,738,000
Estimated Cost of Damaged Infrastructure


DAMAGE TO AGRICULTURE




0
Affected Farmers/ Fisherfolks




0
Hectares of Crops



0
Agricultural Infrastructures, Machineries, and Equipment




₱ 0
Cost of Damage to Livestock, Poultry, and Fisheries




₱ 0
Estimated Cost of Damage to Agriculture

OTHER DAMAGED ASSETS



● 0 - Vehicles
● 0 - Hospital Equipment
● 0 - Medicines



₱ 0
Estimated Cost of Other Damaged Assets

STATE OF CALAMITY




0
Number of SOC's declared at the following levels:

Region: **0**
Provincial: **0**
City/Municipality: **0**


Total Number of Cities and Municipalities declared under State of Calamity (SOC)

STATUS OF LIFELINES


Affected Roads and Bridges



6
Road Sections




1
Bridge Sections




● 75% Passable to all vehicles
● 0% Not passable to light vehicles
● 23% Not passable to all types of vehicles
● 0% Passable to light vehicles

Affected Ports



0
Airports



0
Seaports

There are no affected airports as of reporting time.
6 flights cancelled
0 flights resumed
0% Resumption

There are no affected sea port as of reporting time.
There are no stranded passengers, rolling cargoes, vessels, and motorbanca as of reporting time.

Power



5

5 cities/ municipalities affected
5 cities/ municipalities restored
100% restored

Water Supply



0

There are no water supply outage/interruption as of reporting time.


Communication Lines




0

There are no outage/interruption on telecommunications as of reporting time.

SUSPENSION OF CLASS AND WORK



94
Cities/ Municipalities with Class Suspension



86
Cities/ Municipalities with Work Suspension

ASSISTANCE PROVIDED



₱ 207,988.25
Estimated Cost of Assistance Provided



● LGU
● DSWD



● Financial
● Sleeping Kits
● Assistance to Individuals in Crisis Situation (AICS)
● Family Food Pack



Situational Report for Magnitude 6.4 Earthquake in Lagayan, Abra (2022)

SitRep No. 2 for Magnitude 6.4 Earthquake in Lagayan, Abra (2022)

October 27, 2022 08:00 am

On 25 October 2022, 10:59 PM, a Magnitude (Mw) 6.4 earthquake shook the provinces of Luzon. The epicenter of the earthquake was located at 17.77°N, 120.72°E - 005 km N 21° E of Lagayan, Abra with a depth of 16 kilometers

Per DOST-PHIVOLCS Earthquake Information No. 4 issued on 26 October 2022, 6:15 PM:

a. Reported Intensities

- Intensity VII: Danglas, Tubo and Licuan-Baay, Abra; City of Batac, Dingras, and Pinili, Ilocos Norte; Sinit, Ilocos Sur
- Intensity VI: La Paz, Lagayan, Bucay, San Juan, and Tineg Abra; Balbalan, Kalinga; Bauko, Besao, Natonin, and Sabangan, Mountain Province; Banna, Carasi, City of Laoag, Nueva Era, Paoay, San Nicolas, and Sarrat, Ilocos Norte; Aparri, Gonzaga, Iguig, Lasam, Peñablanca, Santa Ana, Santo Niño, and Solana, Cagayan
- Intensity V: Bangued, Boliney, Bucloc, Daguioman, Dolores, Lacub, Lagangilang, Langiden, Luba, Malibcong, Manabo, Peñarrubia, Pidigan, Pilar, Sallapadan, San Isidro, San Quintin, Tayum and Villaviciosa, Abra; Conner, and Kabugao, Apayao; Kapangan, Kibungan, La Trinidad, and Mankayan, Benguet; Banaue, Ifugao; Pinukpuk, Rizal, City of Tabuk, and Tinglayan, Kalinga; Barlig, Bontoc, Sadanga, Sagada, and Tadian, Mountain Province; Adams, Bacarra, Badoc, Bangui, Currimao, Dumalneg, Pagudpud, Pasuquin, and Vintar, Ilocos Norte; Alilem, Banayoyo, Bantay, Burgos, Cabugao, City of Candon, Caoayan, Cervantes, Galimuyod, Gregorio del Pilar, Lidlidda, Magsingal, Nagbukel, Narvacan, Quirino, Salcedo, San Emilio, San Esteban, San Ildefonso, San Juan, San Vicente, Santa, Santa Catalina, Santa Cruz, Santa Lucia, Santa Maria, Santiago, Santo Domingo, Sigay, Sugpon, Suyo, Tagudin, and City of Vigan, Ilocos Sur; Bacnotan, Balaoan, Bauang, Caba, City of San Fernando, San Juan, and Sudipen, La Union; Abulug, Allacapan, Amulung, Baggao, Claveria, Lal-Lo, Tuao, and Tuguegarao City, Cagayan
- Intensity IV: Calanasan, Flora, Luna, Pudtol, and Santa Marcela, Apayao; City of Baguio; Atok, Bokod, Buguias, Itogon, Kabayan, Sablan, Tuba, and Tublay, Benguet; Asipulo, Hingyon, Hungduan, Kiangnan, Lagawe, Lamut, and Tinoc, Ifugao; Tanudan, Kalinga; Paracelis, Mountain Province; Burgos, Piddig, and Solsona, Ilocos Norte; Aringay, Bangar, Burgos, Naguilian, Pugo, and Santol, La Union; Malasiqui, City of Urdaneta, and Villasis, Pangasinan; City of Dagupan; Buguey, Enrile, Sanchez-Mira, and Santa Praxedes, Cagayan
- Intensity III: Bakun, Benguet; Aguinaldo, Alfonso Lista, and Mayoyao, Ifugao; Laoac, Pangasinan; Alicia, Isabela; Baler, Aurora; Pura, and Ramos, Tarlac
- Intensity II: Labrador, Pangasinan; San Manuel, Isabela; Bamban, Camiling, and Paniqui, Tarlac

b. Instrumental Intensities:

- Intensity V: City of Laoag, and Pasuquin, Ilocos Norte; City of Vigan, Ilocos Sur; Claveria, Gonzaga, and Peñablanca, Cagayan
- Intensity IV: Bangued, Abra
- Intensity III: City of Tabuk, Kalinga; City of Ilagan, Isabela; Baler, Aurora
- Intensity II: City of Urdaneta, Pangasinan; City of Dagupan; Bayombong, Nueva Vizcaya; Maddela, Quirino
- Intensity I: City of Navotas; City of Pasig; Bani, Bolinao, Infanta, Sison, and Umingan, Pangasinan; Dinalupihan, Bataan; Bulakan, Calumpit, City of Malolos, and Plaridel, Bulacan; City of Cabanatuan, and San Jose City, Nueva Ecija; Guagua, Pampanga; Ramos, Tarlac; Iba, Zambales; Infanta, Mauban, and Polillo, Quezon; Tanay, and Taytay, Rizal

As of 27 October 2022, 7:00 AM

- Aftershocks recorded: 616
- Plotted: 128
- Felt: 7
- Magnitude Range: 1.4-4.8
- Intensity Range: I-IV

RELATED INCIDENTS

The following incidents were reported in some areas of Region 1, Region 2, CAR.

REGION	Liquefaction
Total	1
Region 1	1

AFFECTED POPULATION

A total of 18,478 families or 61,514 persons were affected. Of which, 22 families or 76 persons were served inside 3 ECs and 140 families or 265 persons were served outside ECs:

Affected Regions	AFFECTED			INSIDE ECs			OUTSIDE ECs	
	Brgy	Families	Persons	No. of ECs	Families	Persons	Families	Persons
TOTAL	208	18,478	61,514	3	22	76	140	265
Region 1	89	249	1,171	1	9	33	0	0
Region 2	1	1	3	0	0	0	1	3
CAR	118	18,228	60,340	2	13	43	139	262

CASUALTIES

A total of 0 dead, 44 injured, and 0 missing persons were reported:

REGION	CONFIRMED			FOR VALIDATION			TOTAL REPORTED		
	dead	injured	missing	dead	injured	missing	dead	injured	missing
TOTAL	0	44	0	0	0	0	0	44	0
Region 1	0	12	0	0	0	0	0	12	0
CAR	0	32	0	0	0	0	0	32	0

ROADS AND BRIDGES

A total of 6 road sections and 1 bridges were affected. Below is the current status of affected road sections and bridges:

	NOT PASSABLE		PASSABLE (previously reported as not passable and/or one lane passable)	
	ROADS	BRIDGES	ROADS	BRIDGES
GRAND TOTAL	0	1	6	0
Region 1	0	1	2	0
CAR	0	0	4	0

POWER

A total of 5 cities/municipalities were affected. Below is the current status of power supply:

REGION	NO. OF CITIES/ MUNICIPALITIES	
	INTERRUPTED	RESTORED
GRAND TOTAL	0	5
Region 1	0	3
Region 2	0	2

STATUS OF FLIGHTS

A total of 6 domestic flights and 0 international flights were cancelled. Below is the current status of flights:

REGION	NO. OF CITIES/ MUNICIPALITIES	
	CANCELLED	RESUMED

	DOMESTIC	INTERNATIONAL	DOMESTIC	INTERNATIONAL
GRAND TOTAL	6	0	0	0
Region 1	6	0	0	0
Region 2	0	0	0	0
CAR	0	0	0	0

DAMAGED HOUSES

A total of 1,821 damaged houses are reported in Region 1, Region 2, CAR.

REGION	PARTIALLY	TOTALLY	TOTAL	AMOUNT (PHP)
GRAND TOTAL	1,813	8	1,821	0
Region 1	119	0	119	0
Region 2	0	1	1	0
CAR	1,694	7	1,701	0

DAMAGE TO INFRASTRUCTURE

The estimated cost of damage to infrastructure amounting to Php 52,738,000 was reported in Region 1, Region 2, CAR.

REGION	NUMBER OF DAMAGED INFRASTRUCTURE	COST OF DAMAGE (PHP)
GRAND TOTAL	125	52,738,000
Region 1	65	21,150,000
Region 2	27	768,000
CAR	33	30,820,000

SUSPENSION OF CLASSES AND WORK

Classes and work were suspended in the following regions:

REGION	No of cities/municipalities	
	CLASSES	WORK
GRAND TOTAL	94	86
Region 1	60	58
Region 2	2	0
CAR	32	28

ASSISTANCE PROVIDED

The following assistance were provided to Region 2, CAR.

	QTY	UNIT	AMOUNT (PHP)
GRAND TOTAL	252	0	207,988.25
Financial	1	0	10,000
Sleeping Kits	15	0	10,016.25
Assistance to Individuals in Crisis Situation (AICS)	7	0	35,000
Family Food Pack	229	0	152,972

RELATED INCIDENTS as of (October 27, 2022 08:00)

REGION PROVINCE CITY/ MUNICIPALITY BARANGAY		TYPE OF INCIDENT	DATE OF OCCURENCE	TIME OF OCCURENCE	DESCRIPTION	ACTIONS TAKEN	REMARKS	STATUS (for flooded areas)
GRAND TOTAL	1							
REGION 1	1							
ILOCOS SUR	1							
Sinit	1							
Teppeng		Liquefaction	26 October 2022		More or less 93 sq.m. near the river bank that connects to the sea.			

AFFECTED POPULATION as of (October 27, 2022 08:00)

REGION PROVINCE CITY/ MUNICIPALITY BARANGAY		NO. OF AFFECTED			No. of ECs		Inside Evacuation Centers				Outside Evacuation Centers				TOTAL SERVED (CURRENT)			
		Brgys.	Families	Persons	CUM	NOW	Families		Persons		Families		Persons		(Inside + Outside)			
							CUM	NOW	CUM	NOW	CUM	NOW	CUM	NOW	CUM	NOW	CUM	NOW
GRAND TOTAL	38	208	18,478	61,514	3	3	22	22	76	76	140	140	265	265	162	162	341	341
REGION 1	24	89	249	1,171	1	1	9	9	33	33	0	0	0	0	9	9	33	33
ILOCOS NORTE	13	66	177	856	0	0	0	0	0	0	0	0	0	0	0	0	0	0
Badoc	1	3	3	15	0	0	0	0	0	0	0	0	0	0	0	0	0	0
		3	3	15	0	0	0	0	0	0	0	0	0	0	0	0	0	0
Banna (Espiritu)	1	5	7	35	0	0	0	0	0	0	0	0	0	0	0	0	0	0
		5	7	35	0	0	0	0	0	0	0	0	0	0	0	0	0	0
Batac	1	12	60	266	0	0	0	0	0	0	0	0	0	0	0	0	0	0
		12	60	266	0	0	0	0	0	0	0	0	0	0	0	0	0	0
Currimaos	1	4	4	20	0	0	0	0	0	0	0	0	0	0	0	0	0	0
		4	4	20	0	0	0	0	0	0	0	0	0	0	0	0	0	0
Dingras	1	17	44	220	0	0	0	0	0	0	0	0	0	0	0	0	0	0
		17	44	220	0	0	0	0	0	0	0	0	0	0	0	0	0	0
Marcos	1	6	20	100	0	0	0	0	0	0	0	0	0	0	0	0	0	0
		6	20	100	0	0	0	0	0	0	0	0	0	0	0	0	0	0
Nueva Era	1	7	24	120	0	0	0	0	0	0	0	0	0	0	0	0	0	0
		7	24	120	0	0	0	0	0	0	0	0	0	0	0	0	0	0

REGION PROVINCE CITY/ MUNICIPALITY BARANGAY		NO. OF AFFECTED			No. of ECs		Inside Evacuation Centers				Outside Evacuation Centers				TOTAL SERVED (CURRENT)					
		Brgys.	Families	Persons	CUM	NOW	Families		Persons		Families		Persons		(Inside + Outside)		Families		Persons	
							CUM	NOW	CUM	NOW	CUM	NOW	CUM	NOW	CUM	NOW	CUM	NOW	CUM	NOW
Paoay	1	1	1	5	0	0	0	0	0	0	0	0	0	0	0	0	0	0	0	0
		1	1	5	0	0	0	0	0	0	0	0	0	0	0	0	0	0	0	0
Piddig	1	2	2	10	0	0	0	0	0	0	0	0	0	0	0	0	0	0	0	0
		2	2	10	0	0	0	0	0	0	0	0	0	0	0	0	0	0	0	0
Pinili	1	4	5	25	0	0	0	0	0	0	0	0	0	0	0	0	0	0	0	0
		4	5	25	0	0	0	0	0	0	0	0	0	0	0	0	0	0	0	0
San Nicolas	1	3	5	25	0	0	0	0	0	0	0	0	0	0	0	0	0	0	0	0
		3	5	25	0	0	0	0	0	0	0	0	0	0	0	0	0	0	0	0
Sarrat	1	1	1	10	0	0	0	0	0	0	0	0	0	0	0	0	0	0	0	0
		1	1	10	0	0	0	0	0	0	0	0	0	0	0	0	0	0	0	0
Solsona	1	1	1	5	0	0	0	0	0	0	0	0	0	0	0	0	0	0	0	0
		1	1	5	0	0	0	0	0	0	0	0	0	0	0	0	0	0	0	0
ILOCOS SUR	11	23	72	315	1	1	9	9	33	33	0	0	0	0	9	9	33	33	33	33
Bantay	1	1	9	33	1	1	9	9	33	33	0	0	0	0	9	9	33	33	33	33
		1	9	33	1	1	9	9	33	33	0	0	0	0	9	9	33	33	33	33
Candon	1	6	11	51	0	0	0	0	0	0	0	0	0	0	0	0	0	0	0	0
		6	11	51	0	0	0	0	0	0	0	0	0	0	0	0	0	0	0	0
Vigan	1	1	3	11	0	0	0	0	0	0	0	0	0	0	0	0	0	0	0	0
		1	3	11	0	0	0	0	0	0	0	0	0	0	0	0	0	0	0	0
Magsingal	1	2	2	10	0	0	0	0	0	0	0	0	0	0	0	0	0	0	0	0
		2	2	10	0	0	0	0	0	0	0	0	0	0	0	0	0	0	0	0
Narvacan	1	3	4	13	0	0	0	0	0	0	0	0	0	0	0	0	0	0	0	0
		3	4	13	0	0	0	0	0	0	0	0	0	0	0	0	0	0	0	0
Salcedo (Baugen)	1	2	5	19	0	0	0	0	0	0	0	0	0	0	0	0	0	0	0	0
		2	5	19	0	0	0	0	0	0	0	0	0	0	0	0	0	0	0	0
Santa	1	1	5	21	0	0	0	0	0	0	0	0	0	0	0	0	0	0	0	0
		1	5	21	0	0	0	0	0	0	0	0	0	0	0	0	0	0	0	0
Santiago	1	3	27	130	0	0	0	0	0	0	0	0	0	0	0	0	0	0	0	0
		3	27	130	0	0	0	0	0	0	0	0	0	0	0	0	0	0	0	0
Santo Domingo	1	2	4	20	0	0	0	0	0	0	0	0	0	0	0	0	0	0	0	0
		2	4	20	0	0	0	0	0	0	0	0	0	0	0	0	0	0	0	0
Sigay	1	1	1	2	0	0	0	0	0	0	0	0	0	0	0	0	0	0	0	0

REGION PROVINCE CITY/ MUNICIPALITY BARANGAY		NO. OF AFFECTED			No. of ECs		Inside Evacuation Centers				Outside Evacuation Centers				TOTAL SERVED (CURRENT)			
		Brgys.	Families	Persons	CUM	NOW	Families		Persons		Families		Persons		Families		Persons	
							CUM	NOW	CUM	NOW	CUM	NOW	CUM	NOW	CUM	NOW	CUM	NOW
		1	1	2	0	0	0	0	0	0	0	0	0	0	0	0	0	0
Sugpon	1	1	1	5	0	0	0	0	0	0	0	0	0	0	0	0	0	0
		1	1	5	0	0	0	0	0	0	0	0	0	0	0	0	0	0
REGION 2	1	1	1	3	0	0	0	0	0	0	1	1	3	3	1	1	3	3
CAGAYAN	1	1	1	3	0	0	0	0	0	0	1	1	3	3	1	1	3	3
Aparri	1	1	1	3	0	0	0	0	0	0	1	1	3	3	1	1	3	3
Punta		1	1	3	0	0	0	0	0	0	1	1	3	3	1	1	3	3
CAR	13	118	18,228	60,340	2	2	13	13	43	43	139	139	262	262	152	152	305	305
ABRA	13	118	18,228	60,340	2	2	13	13	43	43	139	139	262	262	152	152	305	305
Bucay	1	21	6,226	21,125	0	0	0	0	0	0	0	0	0	0	0	0	0	0
		21	6,226	21,125	0	0	0	0	0	0	0	0	0	0	0	0	0	0
Daguioan	1	1	1	4	0	0	0	0	0	0	0	0	0	0	0	0	0	0
		1	1	4	0	0	0	0	0	0	0	0	0	0	0	0	0	0
Lagangilang	1	17	0	0	0	0	0	0	0	0	0	0	0	0	0	0	0	0
		17	0	0	0	0	0	0	0	0	0	0	0	0	0	0	0	0
Lagayan	1	5	1,640	4,488	0	0	0	0	0	0	0	0	0	0	0	0	0	0
		5	1,640	4,488	0	0	0	0	0	0	0	0	0	0	0	0	0	0
Malibcong	1	12	1,161	4,534	0	0	0	0	0	0	0	0	0	0	0	0	0	0
		12	1,161	4,534	0	0	0	0	0	0	0	0	0	0	0	0	0	0
Peñarrubia	1	8	1,960	6,519	0	0	0	0	0	0	1	1	3	3	1	1	3	3
		8	1,960	6,519	0	0	0	0	0	0	1	1	3	3	1	1	3	3
Pidigan	1	4	10	44	0	0	0	0	0	0	6	6	27	27	6	6	27	27
		4	10	44	0	0	0	0	0	0	6	6	27	27	6	6	27	27
Pilar	1	6	13	50	0	0	0	0	0	0	0	0	0	0	0	0	0	0
		6	13	50	0	0	0	0	0	0	0	0	0	0	0	0	0	0
San Juan	1	19	3,967	11,906	1	1	2	2	8	8	132	132	232	232	134	134	240	240
		19	3,967	11,906	1	1	2	2	8	8	132	132	232	232	134	134	240	240
San Quintin	1	6	1,862	5,705	0	0	0	0	0	0	0	0	0	0	0	0	0	0
		6	1,862	5,705	0	0	0	0	0	0	0	0	0	0	0	0	0	0
Tayum	1	1	2	9	0	0	0	0	0	0	0	0	0	0	0	0	0	0
		1	2	9	0	0	0	0	0	0	0	0	0	0	0	0	0	0
Tineg	1	10	1,288	5,646	0	0	0	0	0	0	0	0	0	0	0	0	0	0

REGION PROVINCE CITY/ MUNICIPALITY BARANGAY		NO. OF AFFECTED			No. of ECs		Inside Evacuation Centers				Outside Evacuation Centers				TOTAL SERVED (CURRENT)			
		Brgys.	Families	Persons	CUM	NOW	Families		Persons		Families		Persons		Families		Persons	
							CUM	NOW	CUM	NOW	CUM	NOW	CUM	NOW	CUM	NOW	CUM	NOW
		(Inside + Outside)																
		10	1,288	5,646	0	0	0	0	0	0	0	0	0	0	0	0	0	0
Villaviciosa	1	8	98	310	1	1	11	11	35	35	0	0	0	0	11	11	35	35
		8	98	310	1	1	11	11	35	35	0	0	0	0	11	11	35	35

CASUALTIES as of (October 27, 2022 08:00)

PROVINCE CITY /MUNICIPALITY BARANGAY	QTY	SURNAME	FIRST NAME	MIDDLE NAME	AGE	SEX	ADDRESS	CAUSE	REMARKS	SOURCE OF DATA	VALIDATED
INJURED/ ILL	44										
REGION 1	12										
ILOCOS NORTE	12										
Dingras	11										
		Verdadero	Michelle	N	53	Female	Barong, Dingras, Ilocos Norte	Head injury, lower limb	Admitted	DOH	Yes
		Verdadero	Manny	B	52	Male	Barong, Dingras, Ilocos Norte	Lacerated wound left eyebrow and abrasions in right foot	Admitted	DOH	Yes
		Estolonio	Carmen	C	56	Female	Cali, Dingras, Ilocos Norte	Contusion right frontal and avulsed right parietal area	Outpatient	DOH	Yes
		Sonajo	Juanita	R	76	Female	Baresbes, Dingras Ilocos Norte	Avulsed right parietal area	Outpatient	DOH	Yes
		Eapaña	Maria	V	53	Female	Iumban, Dingras, Ilocos Norte	Hematoma on lower hip with abrasion, pain and swelling of both feet	Outpatient	DOH	Yes
		Gallegos	Erica Sheng	E	17	Female	Foz, Dingras, Ilocos Norte	Multiple physical injuries, right knee, left foot, left toe nail	Outpatient	DOH	Yes
		Castillo	Vergilio	C	29	Male	Root, Dingras, Ilocos Norte	Multiple physical injuries	Outpatient	DOH	Yes

PROVINCE CITY /MUNICIPALITY BARANGAY	QTY	SURNAME	FIRST NAME	MIDDLE NAME	AGE	SEX	ADDRESS	CAUSE	REMARKS	SOURCE OF DATA	VALIDATED
		Maluyo	Allen	C	15	Male	Suyo, Dingras, Ilocos Norte	Avulsed wound right parietal area	Outpatient	DOH	Yes
		Malilay	Paulino	C	64	Male	Cali, Dingras, Ilocos Norte	1cm lacerated wound scalp	Outpatient	DOH	Yes
		Millan	Jay	N	36	Female	Cali, Dingras, Ilocos Norte	lacerated wound at upper lip	Outpatient	DOH	Yes
		Malilay	Rosalina	R	53	Female	Cali, Dingras, Ilocos Norte	Soft tissues swelling scalp	Outpatient	DOH	Yes
Banna (Espiritu)	1										
		Sacluyan	Jaylene	G	55	Female	Cariquib, Banna, Ilocos Norte	Contusion hematoma head, right cheek, vertigo	Outpatient	DOH	Yes
CAR	32										
ABRA	32										
Lagayan	7										
		Sindon	Julieta		56	Female	Pulot, Lagayan		Abrasion, Wrist and forearm, right; r/o dislocation, forearm, right	DOH-CHD-CAR	Yes
		Bersamira Jr.	Roger		30	Male	Pulot, Lagayan		Abrasion, leg, left	DOH-CHD-CAR	Yes
		Escauso	Drexelle Dave		13	Male	Pulot, Lagayan		Abrasion, leg, right	DOH-CHD-CAR	Yes
		Bersamira	Thea		10	Female	Pulot, Lagayan		Abrasion, leg, right	DOH-CHD-CAR	Yes
		Garcia	Susan	B.	62	Female	Collago, Lagayan		Laceration, forehead	DOH-CHD-CAR	Yes
		Donato	Eulysis		28	Male	Pulot, Lagayan		Abrasion, Leg, Left	DOH-CHD-CAR	Yes
		Bodoña	Jay Paul		30	Male	Pulot, Lagayan		Multiple abrasions, knee left; thigh right; flank left	DOH-CHD-CAR	Yes
Daguioman	1										
		Pasudag	John Ray	S.	33	Male	Tui, Daguioman		Injury on left foot, abrasion right leg secondary to fall	DOH-CHD-CAR	Yes
San Quintin	1										
		Domingo	Norma		73	Female	Zone 2, Tangadan, San Quintin		Laceration on left leg	DOH-CHD-CAR	Yes

PROVINCE CITY /MUNICIPALITY BARANGAY	QTY	SURNAME	FIRST NAME	MIDDLE NAME	AGE	SEX	ADDRESS	CAUSE	REMARKS	SOURCE OF DATA	VALIDATED
Bangued	5										
		Turqueza	Rosalina	B.	52	Female	Cosili East, Bangued		Lacerated wound left middle toe	DOH-CHD-CAR	Yes
		Mendoza	Israel		30	Male	Zone 1, Bangued		T/c musculoskeletal strain	DOH-CHD-CAR	Yes
		Ayson	Algie Sheika	C.	27	Female	Macarcarmay, Bangued		Abrasion both leg	DOH-CHD-CAR	Yes
		Bargas	Adora	B.	49	Female	San Antonio, Bangued		Minor head injury	DOH-CHD-CAR	Yes
		Primitiva	Alicia	B.	58	Female	Macarcarmay, Bangued		Contusion on both leg	DOH-CHD-CAR	Yes
La Paz	1										
		Furiel	Sheree Corrine	A.	13	Female	Canan, Lapaz		Abrasion on the right foot	DOH-CHD-CAR	Yes
Sallapadan	2										
		Baguioan Jr.	Pabian		16	Male	Naguilian, Sallapadan		Lacerated wound, right lower lip	DOH-CHD-CAR	Yes
		Noriega	Jacky Jones		8	Male	Naguilian, Sallapadan		Abrasion big toe left	DOH-CHD-CAR	Yes
Pidigan	2										
		Belisario	Aerol Jeof		8	Male	Naguirayan, Pidigan		Crushing injury 3rd and 4th fingers	DOH-CHD-CAR	Yes
		Apolinar	Rogelio		43	Male	Sulbec, Pidigan		Abrasions on both knees due to fall	DOH-CHD-CAR	Yes
San Juan	7										
		Ya-o	Evelyn		56	Female	North Pob. San Juan		Lacerated wound right thumb secondary to trauma	DOH-CHD-CAR	Yes
		Balneg	Maria Anelia		49	Female	North Pob. San Juan		Swelling and tenderness, abrasion left forearm secondary to trauma	DOH-CHD-CAR	Yes
		Mendoza	Marivic		54	Female	Tagaytay, San Juan		Multiple abrasion and swelling left leg secondary to falling debris	DOH-CHD-CAR	Yes

PROVINCE CITY /MUNICIPALITY BARANGAY	QTY	SURNAME	FIRST NAME	MIDDLE NAME	AGE	SEX	ADDRESS	CAUSE	REMARKS	SOURCE OF DATA	VALIDATED
		Bersamin	Mary Jane		45	Female	North Pob. San Juan		Swelling and abrasion left forehead secondary to trauma	DOH-CHD-CAR	Yes
		Castro	Diana		34	Female	Quidaoen, San Juan		Lacerated wound right index finger secondary to trauma	DOH-CHD-CAR	Yes
		Maderse	Rose		34	Female	Culliong, San Juan		Abrasion left elbow, left foot secondary to trauma	DOH-CHD-CAR	Yes
		Baruela	Dexter		22	Male	Tagaytay, San Juan		Secondary to trauma	DOH-CHD-CAR	Yes
Pilar	2										
		Prado	Aiza Draculan		29	Female	Nagcanasan, Pilar		Soft tissue swelling with hematoma, forehead	DOH-CHD-CAR	Yes
		Montero	Mark Bryne		16	Male	Poblacion, Pilar		Nail avulsion, 5th digit left foot	DOH-CHD-CAR	Yes
Malibcong	4										
		Tagura	Hyacinth	M.	31	Female	Matataragan, Malibcong		Soft tissue injury, right shoulder secondary to fall	DOH-CHD-CAR	Yes
		Agaid	Cristy		47	Female	Matataragan, Malibcong		Soft tissue injury, left knee secondary to fall	DOH-CHD-CAR	Yes
		Adriano	Gwendolyns		47	Female	Duldulao, Malibcong		Soft tissue injury, right foot secondary to fall	DOH-CHD-CAR	Yes
		Balicao	Armando		41	Male	Matataragan, Malibcong		Minor laceration and soft tissue injury, right hand	DOH-CHD-CAR	Yes

ROADS AND BRIDGES as of (October 27, 2022 08:00)

REGION PROVINCE CITY /MUNICIPALITY BARANGAY		TYPE	CLASSIFICATION	ROAD SECTION/BRIDGE	STATUS	DATE REPORTED (passable)	TIME REPORTED (passable)	DATE REPORTED (not passable)	TIME REPORTED (not passable)	REMARKS
GRAND TOTAL	7									
REGION 1	3									
ILOCOS NORTE	3									
Batac	2									
		Road	National (primary)	K0483+600	PATV - PASSABLE ALL TYPES VEHICLES	26 October 2022		26 October 2022		Rockslides
		Bridge	City/Municipality	Barani-Ben-Agan	NPATV - NOT PASSABLE ALL TYPES VEHICLES			26 October 2022		Due to cracks
Pinili	1									
		Road	National (primary)	K0463+300 - K0465+700	PATV - PASSABLE ALL TYPES VEHICLES	26 October 2022		26 October 2022		Rockslides
CAR	4									
ABRA	3									
Bucay	1									
Bangbangcag		Road	National (primary)	K0433+250, Bangbangcag, Bucay, Abra	OLP - ONE LANE PASSABLE	25 October 2022	11:30 pm			Due to rock fall
Licuan-Baay (Licuan)	1									
Subagan		Road	National (primary)	K0470+450, Subagan, Licuan-Baay, Abra	PATV - PASSABLE ALL TYPES VEHICLES	26 October 2022	12:42 am	26 October 2022	12:30 am	Due to soil collapse
Danglas	1									
Nagaparan		Road	National (primary)	K0429+800, Nagaparan, Danglas, Abra	OLP - ONE LANE PASSABLE	26 October 2022	08:32 am	26 October 2022	06:00 am	Due to series of soil and rock collapse
BENGUET	1									
Itogon	1									
Tinongdan		Road	National (primary)	K0270+600 - K0270+620, Tinongdan, Itogon, Benguet	OLP - ONE LANE PASSABLE	26 October 2022	08:48 am			Due to road slip

POWER as of (October 27, 2022 08:00)

REGION PROVINCE CITY /MUNICIPALITY BARANGAY		TYPE	SERVICE PROVIDER	DATE OF INTERRUPTION/ OUTAGE	TIME OF INTERRUPTION/ OUTAGE	DATE RESTORED	TIME RESTORED	REMARKS
GRAND TOTAL	5							
REGION 1	3							
ILOCOS SUR	3							
Vigan	1							
Eastern Barangays		Interruption	ISECO	25 October 2022		05 October 2022		Immediately restored
Sugpon	1							
Licongan		Interruption	LUELCO	25 October 2022	23:15	26 October 2022	16:55	
Danac		Interruption	LUELCO	25 October 2022	23:15	26 October 2022	16:55	
Caoayan		Interruption	LUELCO	25 October 2022	23:15	26 October 2022	16:55	
Banga		Interruption	LUELCO	25 October 2022	23:15	26 October 2022	16:55	
Pangotan		Interruption	LUELCO	25 October 2022	23:15	26 October 2022	16:55	
Banayoyo	1							
Municipal-Wide		Interruption	ISECO	26 October 2022	09:13	26 October 2022	10:00	
REGION 2	2							
CAGAYAN	2							
Allacapan	1							
Centro East		Interruption	CAGELCO II	25 October 2022	23:45	26 October 2022	10:00	Due to line cut and transformer problem
Gattaran	1							
Eastern Barangays		Interruption	CAGELCO II	25 October 2022	23:10	26 October 2022	05:00	Due to electrical tripping

STATUS OF FLIGHTS as of (October 27, 2022 08:00)

REGION PROVINCE CITY /MUNICIPALITY BARANGAY		AIRPORT	AIRLINE	TYPE	FLIGHT NO	ROUTE	DATE CANCELLED	TIME CANCELLED	DATE RESUMED	TIME RESUMED	REMARKS
GRAND TOTAL	6										
REGION 1	6										
ILOCOS NORTE	6										
Laoag	6										
		Laoag Airport	Philippine Airlines	Domestic	PR 2196	Manila-Laoag	26 October 2022				

REGION PROVINCE CITY /MUNICIPALITY BARANGAY	AIRPORT	AIRLINE	TYPE	FLIGHT NO	ROUTE	DATE CANCELLED	TIME CANCELLED	DATE RESUMED	TIME RESUMED	REMARKS
	Laoag Airport	Laoag Airport	Domestic	PR 2197	Laoag-Manila	26 October 2022				
	Laoag Airport	Laoag Airport	Domestic	PR 1198	Manila-laoag	26 October 2022				
	Laoag Airport	Laoag Airport	Domestic	PR 1199	Laoag-Manila	26 October 2022				
	Laoag Airport	Laoag Airport	Domestic	PR 1196	Manila-laoag	27 October 2022				
	Laoag Airport	Laoag Airport	Domestic	PR 1197	Laoag-Manila	27 October 2022				

DAMAGED HOUSES as of (October 27, 2022 08:00)

REGION PROVINCE CITY/ MUNICIPALITY BARANGAY	NO. OF DAMAGED HOUSES			AMOUNT (PHP)	REMARKS
	TOTALLY	PARTIALLY	GRAND TOTAL		
GRAND TOTAL	8	1,813	1,821	0	
REGION 1	0	119	119	0	
ILOCOS NORTE	0	68	68	0	
Badoc	0	3	3	0	
	0	3	3	0	
Banna (Espiritu)	0	5	5	0	
	0	5	5	0	
Batac	0	4	4	0	
	0	4	4	0	
Dingras	0	23	23	0	
	0	23	23	0	
Marcos	0	13	13	0	
	0	13	13	0	
Nueva Era	0	4	4	0	
	0	4	4	0	
Paoay	0	1	1	0	
	0	1	1	0	
Piddig	0	2	2	0	
	0	2	2	0	
Pinili	0	5	5	0	
	0	5	5	0	
San Nicolas	0	5	5	0	

REGION PROVINCE CITY/ MUNICIPALITY BARANGAY	NO. OF DAMAGED HOUSES			AMOUNT (PHP)	REMARKS
	TOTALLY	PARTIALLY	GRAND TOTAL		
	0	5	5	0	
Sarrat	0	2	2	0	
	0	2	2	0	
Solsona	0	1	1	0	
	0	1	1	0	
ILOCOS SUR	0	51	51	0	
Cabugao	0	3	3	0	
	0	3	3	0	
Vigan	0	3	3	0	
	0	3	3	0	
Magsingal	0	2	2	0	
	0	2	2	0	
Salcedo (Baugen)	0	5	5	0	
	0	5	5	0	
Santa	0	5	5	0	
	0	5	5	0	
Santiago	0	27	27	0	
	0	27	27	0	
Santo Domingo	0	4	4	0	
	0	4	4	0	
Sigay	0	1	1	0	
	0	1	1	0	
Sugpon	0	1	1	0	
	0	1	1	0	
REGION 2	1	0	1	0	
CAGAYAN	1	0	1	0	
Aparri	1	0	1	0	
Punta	1	0	1	0	Ongoing validation for the cost of damage
CAR	7	1,694	1,701	0	
ABRA	7	1,694	1,701	0	
Bucay	0	93	93	0	
	0	93	93	0	
Lagangilang	0	527	527	0	
	0	527	527	0	

REGION PROVINCE CITY/ MUNICIPALITY BARANGAY	NO. OF DAMAGED HOUSES			AMOUNT (PHP)	REMARKS
	TOTALLY	PARTIALLY	GRAND TOTAL		
Lagayan	7	206	213	0	
	7	206	213	0	
Malibcong	0	9	9	0	
	0	9	9	0	
Peñarrubia	0	260	260	0	
	0	260	260	0	
Pidigan	0	10	10	0	
	0	10	10	0	
Pilar	0	11	11	0	
	0	11	11	0	
San Juan	0	150	150	0	
	0	150	150	0	
San Quintin	0	342	342	0	
	0	342	342	0	
Villaviciosa	0	86	86	0	
	0	86	86	0	

DAMAGE TO INFRASTRUCTURE as of (October 27, 2022 08:00)

REGION PROVINCE CITY /MUNICIPALITY BARANGAY		TYPE	CLASSIFICATION	INFRASTRUCTURE	NUMBER OF DAMAGED	UNIT	QUANTITY	STATUS	COST(PHP)	REMARKS
GRAND TOTAL	125				125				52,738,000	
REGION 1	65				65				21,150,000	
ILOCOS NORTE	47				47				21,150,000	
Marcos	4				4				2,000,000	
		Health facilities	Local	Mariano Marcos Memorial Hospital and Medical Center (MMMHC)	1			To follow	0	
		Health facilities	Local	Dona Josefa Edralin Marcos Memorial Hospital	1			Minor cracks	0	Functional

REGION PROVINCE CITY /MUNICIPALITY BARANGAY		TYPE	CLASSIFICATION	INFRASTRUCTURE	NUMBER OF DAMAGED	UNIT	QUANTITY	STATUS	COST(PHP)	REMARKS
		Roads	Local	Tungel-Casubsuban Provincial Road, Marcos, Ilocos Norte	1			Damage of PCCP, slope protection and RC pipes	1,500,000	Repair and rehabilitation of damage of PCCP, slope protection and RC pipes.
		Roads	Local	Pacifico-Escoda-Santiago Provincial Road, Marcos, Ilocos Norte	1			Damage of bridge approach	500,000	Repair and rehabilitation of damage of bridge approach.
No breakdown	10				10				0	
		Roads	National	Ilocos Norte-Abra Road KO505+820	1			Damaged PCCP	0	Installed warning signs.
		Roads	National	Ilocos Norte-Abra Road KO509+600	1			Damaged slope protection	0	Installed warning signs.
		Bridges	National	Irrigation Bridge 2 B02404LZ, KO510+1040, Brgy. Daquioag, Marcos, Ilocos Norte	1			Cracks PCCP at approach B	0	Installed warning signs.
		Bridges	National	Fortuna Bridge B02407LZ, KO513+512	1			Cracks on approach A slab	0	Installed warning signs.
		Roads	National	Batac-Pinili Road Quiom Bridge B02768LZ , K0478+834	1			Damaged abutment B bank protection	0	Installed warning signs.
		Roads	National	K0483+950-K0483+982	1			Damaged slope protection	0	Installed warning signs.
		Roads	National	K0484+180-K0484+189	1			Damaged slope protection	0	Installed warning signs.
		Roads	National	K0484+600	1			Damaged slope protection	0	Installed warning signs.
		Roads	National	Pinili-Banna (Espiritu) Road K0494+100-K0494+110	1			Damaged slope protection	0	Installed warning signs.
		Roads	National	Cayapa Bridge B00654LZ, K0376+(-642)- K0376+(-618), Brgy. San Jose Narvacan, Ilocos Sur	1			Damaged embankment protection approach A left side	0	Installed warning signs and monitoring of damages.
Carasi	1				1				0	
		Health facilities	Local	Carasi Municipal Health Office	1			Minor cracks	0	Functional
Piddig	2				2				1,000,000	

REGION PROVINCE CITY /MUNICIPALITY BARANGAY		TYPE	CLASSIFICATION	INFRASTRUCTURE	NUMBER OF DAMAGED	UNIT	QUANTITY	STATUS	COST(PHP)	REMARKS
		Health facilities	Local	Piddig Municipal Health Office	1			Minor cracks	0	Functional
		Roads	Local	Dingras-Mangitaya g-Tonoton Provincial Road, Brgy. Mangitayag, Piddig, Ilocos Norte	1			Damaged slope protection and eroded shoulder.	1,000,000	Repair and rehabilitation of damaged slope protection and eroded shoulder.
Sarrat	2				2				0	
		Health facilities	Local	Barangay Health Station	1			Numerous wall and floor cracks	0	
		Health facilities	Local	Pandan Health Station	1			Minor wall crack above main door	0	
Nueva Era	6				6				0	
		Health facilities	Local	Rural Health Unit	1			Ceiling entrance due to fallen debris, crack at joints of wall and column, cracks at joint and beam	0	
		Health facilities	Local	Barikir Health Station	1			Partially damaged	0	
		Health facilities	Local	Sto. Nino Health Station	1			Partially damaged	0	
		Health facilities	Local	Naguilian Health Station	1			Partially damaged	0	
		Health facilities	Local	Garnaden Health Station	1			Minor wall cracks above main door	0	
		Health facilities	Local	Binaratan Health Station	1			Minor wall cracks	0	
Badoc	6				6				9,750,000	
		Roads	Local	Alay-Labut-Turod Provincial Road, Brgy. Turod, Badoc,	1			Damaged bridge approach and slope/ abutment protection	500,000	Repair of damaged bridge approach and slope protection.
		Roads	Local	Alay-Labut-Turod Provincial Road, Brgy. Labut, Badoc	1			Damaged bridge approach and slope/ abutment protection, damaged PCCP	2,000,000	Repair of damaged bridge approach and slope protection.
		Roads	Local	Tapao-Pagsanahan-Alogoog Prov'l. Road, Brgy. La Virgen Milagrosa, Badoc	1			Damaged slope protection	250,000	Repair/rehabilitation of damaged slope protection.

REGION PROVINCE CITY /MUNICIPALITY BARANGAY		TYPE	CLASSIFICATION	INFRASTRUCTURE	NUMBER OF DAMAGED	UNIT	QUANTITY	STATUS	COST(PHP)	REMARKS
		Roads	Local	Tapao-Pagsanahan-Alogoog Prov'l. Road, Brgy. Sta. Cruz Sur And La Virgen Milagrosa(Boundary), Badoc	1			Damaged bridge approach and slope protection/abutment protection	1,500,000	Repair and rehabilitation of damaged bridge approach, slope protection and abutment protection.
		Roads	Local	Pugaoan-Madupayas-Camanga-Liliputen Provincial Road, Brgy. Madupayas And Camanga, Badoc	1			Landslide, damaged/collapsed slope protection and PCCP	5,000,000	Repair and rehabilitation of damaged slope protection and PCCP.
		Government Facilities	Local	Badoc Boarder	1			Wall cracks, floor cracks and settlement, damaged column and beam	500,000	Repair works of wall cracks, floor cracks, damaged column and beam.
Paoay	2				2				1,500,000	
		Roads	Local	Nalasin Bridge Along Paoay-Nalasin Prov'l. Road, Brgy Nalasin, Paoay	1			Damaged bridge approach and slope protection/abutment protection	500,000	Repair and rehabilitation of damaged bridge approach and slope protection/abutment protection.
		Government Facilities	Local	Paoay Ruins	1			Shattered brickwall, damaged wall glass and frame, and floor settlement	1,000,000	Repair works of shattered brick wall, damaged wall glass and frame, and flooring.
Batac	1				1				500,000	
		Roads	Local	Quiaoit Bridge 2 Along Batac-Processional Road, Brgy Barani And Ben-Agan, Batac City	1			Damaged bridge approach and slope protection	500,000	Repair and rehabilitation of damaged bridge approach and slope protection
Pinili	1				1				250,000	
		Roads	Local	Batac-Pinili Provincial Road, Brgy. Dalayap, Pinii	1			Damaged slope protection	250,000	Repair and rehabilitation of slope protection
Burgos	1				1				200,000	
		Cultural heritage	Local	Cape Bojeador	1			Wall cracks in windows and tower cracks	200,000	Repair of wall cracks in windows and tower cracks.
Laoag	10				10				5,900,000	

REGION PROVINCE CITY /MUNICIPALITY BARANGAY		TYPE	CLASSIFICATION	INFRASTRUCTURE	NUMBER OF DAMAGED	UNIT	QUANTITY	STATUS	COST(PHP)	REMARKS
		Government Facilities	Local	Marcos Stadium	1			Wall cracks	0	Repair of wall cracks.
		Government Facilities	Local	Dap-Ayan	1			Damaged architectural partitions	0	Replacement of wall partitions.
		Government Facilities	Local	Capitol Extension	1			Damaged architectural partitions	0	Repair of wall partitions.
		Government Facilities	Local	Provincial Capitol Main	1			Wall cracks	100,000	
		Health facilities	Local	Gov. Roque B. Ablan Sr. Memorial Hospital	1			Wall cracks	0	Repair of wall cracks.
		Government Facilities	Local	Halfway House	1			Wall cracks	100,000	Repair of wall cracks.
		Government Facilities	Local	INAFEC	1			Floor cracks	50,000	Repair of floor cracks.
		Government Facilities	Local	Hyper Market (Ilocano Heroes Hall)	1			Ceiling cracks	100,000	Repair of ceiling cracks.
		Government Facilities	Local	Malacanang Of The North	1			Wall cracks	50,000	Repair works of wall cracks.
		Health facilities	Local	Marcos District Hospital	1			Wall cracks, damaged floor tiles, ceiling cracks, plant box cracks, roadway cracks, and settlement of perimeter embankment	5,500,000	Repair works of wall cracks, floor tiles cracks, plant box cracks, roadway cracks and slope protection.
Dingras	1				1				50,000	
		Health facilities	Local	Dingras District Hospital	1			Wall cracks	50,000	Repair works of wall cracks.
ILOCOS SUR	18				18				0	
Narvacan	1				1				0	
San Jose		Roads	National	Cayapa Bridge B00654LZ, K0 376+(-642)- K0 376+(-618), Brgy. San Jose Narvacan, Ilocos Sur	1			Damaged embankment protection approach A left side	0	Installed warning signs and monitoring of damages.
Sinit	1				1				0	
		Health facilities	Local	Sto. Cristo Milagroso Hospital	1			Various cracks	0	

REGION PROVINCE CITY /MUNICIPALITY BARANGAY		TYPE	CLASSIFICATION	INFRASTRUCTURE	NUMBER OF DAMAGED	UNIT	QUANTITY	STATUS	COST(PHP)	REMARKS
San Juan (Lapog)	1				1				0	
		Church	Local	St. John the baptist church	1			Partially damaged	0	
San Esteban	2				2				0	
		Government Facilities	Local	PNP Building	1			Partially damaged	0	
		Utility Services Facilities	Local	San Esteban Port	1			Partially damaged	0	
San Vicente	2				2				0	
		Government Facilities	Local	Municipal Hall	1			Partially damaged	0	
		Government Facilities	Local	PNP Station	1			Partially damaged	0	
Cabugao	5				5				0	
		Church	Local	St. Mark Parish of Cabugao	1			Partially damaged	0	
		Government Facilities	Local	Cabugao Evacuation Area	1			Partially damaged	0	
		Roads	Local	Caellayan	1			Partially damaged	0	
		Government Facilities	Local	Alinaay	1			Partially damaged	0	
		Schools	Local	Lipit High School	1			Partially damaged	0	
Santa Lucia	1				1				0	
		Church	Local	Santuario De Santa Lucia	1			Partially damaged	0	
Santa Maria	5				5				0	
		Schools	Local	Santa Maria West Central School	1			Partially damaged	0	
		Schools	Local	Santa Maria East Central School	1			Partially damaged	0	
		Schools	Local	Ampuagan Elementary School	1			Partially damaged	0	
		Schools	Local	Gusing Elementary School	1			Big cracks (Pre-fab building and HE Room)	0	
		Schools	Local	Babal-Iasiaoan Elementary School	1			Big cracks (New building, HE, Admin)	0	
REGION 2	27				27				768,000	
CAGAYAN	27				27				768,000	
Allacapan	4				4				0	

REGION PROVINCE CITY /MUNICIPALITY BARANGAY		TYPE	CLASSIFICATION	INFRASTRUCTURE	NUMBER OF DAMAGED	UNIT	QUANTITY	STATUS	COST(PHP)	REMARKS
Centro East		Roads	Local	Provincial Roads (Along Aglipay Street)	1			Passable to all types of vehicles	0	Minor visible cracks
Centro East		Government Facilities	Local	Municipal Building (Function Hall)	1				0	Minimal cracks on walls
Centro East		Schools	Local	Allacapan Vocational HS (AVHS)	1				0	Minor cracks along covered walk second floor
Mapurao		Schools	Local	Mapurao Learning Integrated School	1				0	Minimal cracks on walls
Lal-lo	2				2				0	
		Government Facilities	Local	Lal-lo Multi-Purpose Center	1				0	Visible cracks in concrete hollow block (CHB) wallings
		Church	Local	St. Dominican Church	1				0	Visible cracks on wallings
Lasam	6				6				725,000	
		Utility Services Facilities	Local	Lasam Public Market	1				350,000	Shear cracks in concrete water tank
		Government Facilities	Local	Comelec- PhilPost Office	1				75,000	Doorframe and tile cracks due to foundation settlement
		Health facilities	Local	Rural Health Unit Buildings	1				100,000	Cracks in tiles due to foundation settlement
Malinta		Schools	Local	Malinta Elementary School	1				50,000	Cracks in flooring due to foundation settlement
		Schools	Local	Good Samaritan Christian Academy	1				75,000	Minor cracks (hairline cracks)
Nabannagan		Schools	Local	Nabannagan West Elementary School	1				75,000	Minor cracks (hairline cracks)
Pamplona	5				5				0	
		Government Facilities	Local	Pamplona Municipal Hall	1				0	Minor cracks on walls
		Government Facilities	Local	Pamplona Gym	1				0	Visible cracks on walls and base column
		Health facilities	Local	RHU Building	1				0	Minor cracks on walls

REGION PROVINCE CITY /MUNICIPALITY BARANGAY		TYPE	CLASSIFICATION	INFRASTRUCTURE	NUMBER OF DAMAGED	UNIT	QUANTITY	STATUS	COST(PHP)	REMARKS
		Church	Local	St Peter the Martyr Parish	1				0	Visible cracks on walls, slab and stone masonry walls
		Church	Local	Centro Pastoral Church	1				0	Visible cracks on walls, slabs and beams
Santa Teresita	4				4				0	
		Government Facilities	Local	Municipal Engineering Office Building	1				0	Visible crack on CHB walls
		Government Facilities	Local	DA Building	1				0	Minor crack on CHB wall and visible crack on roof beam near support
		Government Facilities	Local	DWTS/ LIGA Building	1				0	-Flexural crack at the beam/column connection near the support -Minor cracks on CHB walls
		Government Facilities	Local	BFP Building	1				0	Minor cracks on CHB wall
Solana	6				6				43,000	
		Government Facilities	Local	Solana Municipal Hall	1				5,000	Minor cracks on wallings
		Government Facilities	Local	Solana Post Office	1				3,000	Minor cracks on wallings
		Government Facilities	Local	MDRRM Office	1				3,000	Minor cracks on wallings
		Government Facilities	Local	Solana Police Station	1				2,000	Minor cracks on wallings
Sampaguita		Schools	Local	Sampaguita National High School	1				20,000	Visible cracks on the wall and beam/column
Nangalisan		Schools	Local	Nangalisan National High School	1				10,000	Visible cracks on the wall and beam/column
CAR	33				33				30,820,000	
ABRA	32				32				25,820,000	
La Paz	2				2				1,200,000	

REGION PROVINCE CITY /MUNICIPALITY BARANGAY		TYPE	CLASSIFICATION	INFRASTRUCTURE	NUMBER OF DAMAGED	UNIT	QUANTITY	STATUS	COST(PHP)	REMARKS
Naguilian		Roads	National	K0416+510 - K0416+530, Naguilian, La Paz, Abra	1				500,000	-Damaged shoulder -Damage was reported on 26 October 2022 at 10:00 AM
San Gregorio		Roads	National	K0417+440 - K0417+456, San Gregorio, La Paz, Abra	1				700,000	-Damaged PCCP (Settled at least 10mm from original road level) -Damage was reported on 26 October 2022 at 10:00 AM
Lagangilang	6				6				1,330,000	
San Isidro		Roads	National	Abra-Kalinga Road K0433+525-K0433+536	1				170,000	Carriageway Depression
San Isidro		Roads	National	Abra-Kalinga Road K0433+616-K0433+630	1				210,000	Carriageway Depression
San Isidro		Roads	National	Abra-Kalinga Road K0434+1010-K0434+1030	1				280,000	Carriageway Depression
San Isidro		Roads	National	Abra-Kalinga Road K0435+165-K0435+173	1				130,000	Carriageway Depression
San Isidro		Roads	National	Abra-Kalinga Road K0436+192-K0436+215	1				320,000	Carriageway Depression
San Isidro		Roads	National	Abra-Kalinga Road K0436+873-K0436+888	1				220,000	Carriageway Depression
Licuan-Baay (Licuan)	15				15				5,260,000	
Bonglo		Roads	National	Abra-Kalinga Road K0441+1387-K0441+1404	1				240,000	Carriageway Depression
Bonglo		Roads	National	Abra-Kalinga Road K0441+1478-K0441+1504	1				360,000	Carriageway Depression
Bonglo		Roads	National	Abra-Kalinga Road K0442+116-K0442+131	1				220,000	Carriageway Depression
Bonglo		Roads	National	Abra-Kalinga Road K0442+350-K0442+364	1				210,000	Carriageway Depression

REGION PROVINCE CITY /MUNICIPALITY BARANGAY		TYPE	CLASSIFICATION	INFRASTRUCTURE	NUMBER OF DAMAGED	UNIT	QUANTITY	STATUS	COST(PHP)	REMARKS
Bonglo		Roads	National	Abra-Kalinga Road K0444+085-K0444+115	1				410,000	Carriageway Depression
Bonglo		Roads	National	Abra-Kalinga Road K0444+407-K0444+420	1				140,000	Carriageway Depression
Bonglo		Roads	National	Abra-Kalinga Road K0446+078-K0446+108	1				780,000	Carriageway Depression
Bonglo		Roads	National	Abra-Kalinga Road K0446+290-K0446+300	1				160,000	Carriageway Depression
Bonglo		Roads	National	Abra-Kalinga Road K0447+895-K0447+905	1				160,000	Carriageway Depression
Lenneng		Roads	National	Abra-Kalinga Road K0448+734-K0448+786	1				680,000	Carriageway Depression
Lenneng		Roads	National	Abra-Kalinga Road K0448+810-K0448+831	1				290,000	Carriageway Depression
Lenneng		Roads	National	Abra-Kalinga Road K0452+465-K0452+475	1				130,000	Carriageway Depression
Lenneng		Roads	National	Abra-Kalinga Road K0452+642-K0452+670	1				300,000	Carriageway Depression
Lenneng		Roads	National	Abra-Kalinga Road K0452+887-K0452+912	1				270,000	Carriageway Depression
Poblacion		Roads	National	Abra-Kalinga Road K0456+907-K0457+000	1				910,000	Carriageway Depression
Malibcong	1				1				90,000	
Gacab		Roads	National	Abra-Kalinga Road K0487+787-K0487+793	1				90,000	Carriageway Depression
Danglas	7				7				6,640,000	
Nagaparan		Roads	National	Abra-Ilocos Norte Road K0430+080-K0430+086	1				140,000	Cave-in PCCP Carriageway
Nagaparan		Roads	National	Abra-Ilocos Norte Road K0431+436-K0431+450	1				280,000	Collapsed PCCP Shoulder
Nagaparan		Roads	National	Abra-Ilocos Norte Road K0435+390-K0435+396	1				140,000	Cave-in PCCP Carriageway

REGION PROVINCE CITY /MUNICIPALITY BARANGAY		TYPE	CLASSIFICATION	INFRASTRUCTURE	NUMBER OF DAMAGED	UNIT	QUANTITY	STATUS	COST(PHP)	REMARKS
Nagaparan		Roads	National	Abra-Ilocos Norte Road K0436+396-K0436+486	1				5,100,000	Depression on PCCP Shoulder
Nagaparan		Roads	National	Abra-Ilocos Norte Road K0448+267-K0448+281	1				680,000	Road Slip, Cave-in Carriageway
Nagaparan		Roads	National	Abra-Ilocos Norte Road K0448+443-K0448+452	1				150,000	Road Slip, Cave-in Carriageway
Nagaparan		Roads	National	Abra-Ilocos Norte Road K0449+1207-K0449+1212	1				150,000	Cave-in PCCP Carriageway
Luba	1				1				11,300,000	
Tabangao-Ampalioc		Roads	National	Abra-Cervantes Road K0478+090-K0478+210	1				11,300,000	Damaged Stone Masonry, RCPC, Curb and gutter
BENGUET	1				1				5,000,000	
Itogon	1				1				5,000,000	
Tinongdan		Roads	National	K0270+600 - K0270+620, Tinongdan, Itogon, Benguet	1				5,000,000	Aggravated Road slip

CLASS SUSPENSION as of (October 27, 2022 08:00)

REGION PROVINCE CITY /MUNICIPALITY BARANGAY		LEVEL FROM	LEVEL TO	TYPE	DATE OF SUSPENSION	TIME OF SUSPENSION	DATE RESUMED	TIME RESUMED	REMARKS
GRAND TOTAL	94								
REGION 1	60								
ILOCOS NORTE	23								
Province-Wide	23								
		Pre-school	Tertiary	All	26 October 2022				
ILOCOS SUR	34								
Province-Wide	34								
		Pre-school	Tertiary	All	26 October 2022				
LA UNION	3								
Bangar	1								
		Pre-school	Tertiary	All	26 October 2022				

REGION PROVINCE CITY /MUNICIPALITY BARANGAY		LEVEL FROM	LEVEL TO	TYPE	DATE OF SUSPENSION	TIME OF SUSPENSION	DATE RESUMED	TIME RESUMED	REMARKS
Luna	1								
		Pre-school	Secondary	All	26 October 2022				
Balaoan	1								
		Pre-school	Tertiary	All	26 October 2022				
REGION 2	2								
CAGAYAN	2								
Tuguegarao	1								
		Pre-school	Secondary	All	26 October 2022				Declared by LCE
		Tertiary		Private	26 October 2022				Only the University of Cagayan Valley declared suspension.
Aparri	1								
		Pre-school		All	26 October 2022				Declared by LCE
CAR	32								
ABRA	27								
Province-Wide	27								
		Pre-school	Tertiary	All	25 October 2022				Abra PDRRMC Advisory No. 09 dated 25 October 2022
MOUNTAIN PROVINCE	4								
Besao	1								
		Pre-school	Tertiary	All	26 October 2022				Executive Order No. 055, s. 2022 dated 26 October 2022
Bontoc	1								
		Pre-school	Tertiary	All	26 October 2022				Executive Order No. 49, s. 2022 dated 26 October 2022
Paracelis	1								
		Pre-school	Secondary	All	26 October 2022				Executive Order No. 30, s. 2022 dated 26 October 2022
Sabangan	1								
		Pre-school	Tertiary	All	26 October 2022				Executive Order No. 27, s. 2022 dated 26 October 2022
KALINGA	1								
Balbalan	1								

REGION PROVINCE CITY /MUNICIPALITY BARANGAY		LEVEL FROM	LEVEL TO	TYPE	DATE OF SUSPENSION	TIME OF SUSPENSION	DATE RESUMED	TIME RESUMED	REMARKS
		Pre-school	Tertiary	All	26 October 2022				Executive Order No. 34, s. 2022 dated 26 October 2022

WORK SUSPENSION as of (October 27, 2022 08:00)

REGION PROVINCE CITY /MUNICIPALITY BARANGAY		TYPE	DATE OF SUSPENSION	TIME OF SUSPENSION	DATE RESUMED	TIME RESUMED	REMARKS
GRAND TOTAL	86						
REGION 1	58						
ILOCOS NORTE	23						
Province-Wide	23						
		All	26 October 2022				
ILOCOS SUR	34						
Province-Wide	34						
		All	26 October 2022				
LA UNION	1						
Balaoan	1						
		All	26 October 2022				
CAR	28						
ABRA	27						
Province-Wide	27						
		Public	25 October 2022				Abra PDRRMC Advisory No. 09 dated 25 October 2022
MOUNTAIN PROVINCE	1						
Bontoc	1						
		All	26 October 2022				Executive Order No. 49, s. 2022 dated 26 October 2022

ASSISTANCE PROVIDED as of (October 27, 2022 08:00)

REGION PROVINCE CITY /MUNICIPALITY BARANGAY		SOURCE	QUANTITY	UNIT	TYPE	PARTICULARS	COST(PHP)
GRAND TOTAL	4						207,988.25
REGION 2	1						10,000
CAGAYAN	1						10,000
Aparri	1						10,000
Punta		LGU	1	family	Financial	Affected family with totally damaged house	10,000
CAR	3						197,988.25
ABRA	3						197,988.25
Lagayan	2						45,016.25
		DSWD	15			Sleeping Kits	10,016.25
		DSWD	7			Assistance to Individuals in Crisis Situation (AICS)	35,000
Tineg	1						152,972
		DSWD	229			Family Food Pack	152,972

NDRRMC Response Cluster Essential Elements of Information

As of 26 October 2022 , 11:59 PM



Logistics

Deployed Assets

4

containing Family Tent , Sleeping Kits, Family Kits, Family Food Packs from DSWD NROC, Pasay City to Bangued, Abra and Lallo, Cagayan

Deployable Transportation Assets

59

of which 19 are land assets and 40 are water assets



Camp Coordination and Camp Management and Internally Displaced Persons Protection

Evacuation Centers Currently Being Used

1

in Bantay, Ilocos Sur

Displaced Persons Inside Evacuation Centers

9 families / 33 persons

in Ilocos Sur

Displaced Persons Outside Evacuation Centers

22 families / 65

persons

in Abra



Food and Non-Food Items

Assistance Provided

PhP40,016.25

from DSWD to affected families in Abra

Standby Funds

PhP793,487,696.60

of which PhP715,416,033.38 is QRF from DSWD and OCD

Standby Resources / Stockpiles

PhP2,220,339,271.35

worth of food and non-food items



Emergency Telecommunications

Deployed Emergency Telecommunications Equipment

11

from DICT

Available and Deployable Emergency Telecommunications Equipment

76

from DICT



Search, Rescue and Retrieval

No. of SRR teams on Standby

98 teams / 1,076

personnel

from AFP and BFP



Health

Health Facilities Being Assessed for Damages

14

in Ilocos Norte and Ilocos Sur



National Disaster Risk Reduction and Management Council

Situational Report for Magnitude 6.4 Earthquake in Lagayan, Abra (2022) ACTIONS TAKEN

National



National Disaster Risk Reduction and Management Operations Center (NDRRMOC)

- Raised the Alert Status to RED effective 26 October 2022 thru NDRRMC Memorandum No. 177.
- Convened member agencies and concerned Regional DRRMCs for an Emergency Meeting on 26 October 2022.
- Continuous monitoring of the situation and dissemination of advisories.

NDRRMC Response Clusters

1. FOOD AND NON-FOOD ITEMS (FNFI)

DSWD

- The DSWD Central Office (CO), FOs, National Resource Operations Center (NROC), and Visayas Disaster Resource Center (VDRC) have stockpiles and standby funds amounting to ₱1,505,889,009.31 with breakdown as follows:
 - Standby Funds
 - Php 372.57 million Quick Response Fund (QRF) at the DSWD Central Office.
 - Php 15.71 million available at DSWD FOs I, II, and CAR.
 - Php 62.01 million in other DSWD FOs which may support the relief needs of the displaced families due to the Mw 6.4 earthquake through inter-FO augmentation.
 - Prepositioned NFIs and Other Relief Items
 - 75,426 FFPs available in Disaster Response Centers; of which, 44,097 FFPs are at the National Resource Operations Center (NROC), Pasay City and 31,329 FFPs are at the Visayas Disaster Resource Center (VDRC), Mandaue City.
 - 115,127 FFPs available at DSWD FOs I, II, and CAR.
 - 373,696 FFPs in other DSWD FOs which may support the relief needs of the displaced families due to the Mw 6.4 earthquake through inter-FO augmentation.
 - Php 700.93 million worth of other FNIs at NROC, VDRC, and DSWD FO warehouses.
- A total of ₱40,016.25 worth of assistance was provided by DSWD to the affected families.
- DSWD FO CAR released 75 Family kits to Abra amounting Php 1,428,750.00

OCD

- Standby Funds
 - ₱343,195,701.55 Quick Response Fund (QRF) at the OCD Central Office.
- Prepositioned NFIs and Other Relief Items
 - 79,207 NFIs available at OCD CO, ROs I, II, and CAR.

DSWD DRMB

- The DRMB Operations Center (OpCen) is in 24/7 virtual operation to closely monitor and coordinate with the National Resource and Logistics Management Bureau (NRLMB) and concerned DSWD FOs for significant updates relative to the Mw 6.4 earthquake incident in Lagayan, Abra.
- The DSWD-DRMB prepared Requisition Issuance Slip (RIS) for the augmentation and delivery of FNIs to DSWD FO CAR.

DSWD NRLMB

- DSWD-NRLMB is continuously repacking goods for possible augmentation.
- DSWD-NRLMB provides logistical augmentation to FOs for the delivery of FNIs to LGUs.

DSWD FO CAR

- DSWD FO CAR ensures adequate prepositioned FNIs in LGUs and DSWD Satellite Warehouses.
- DSWD FO CAR ensures availability of transportation and communication services ready for deployment.

DSWD FO I

- DSWD FO I closely coordinate with DOST-PHIVOLCS, Regional Disaster Risk Reduction and Management Council (RDRRMC) 1, and Provincial Action Teams (PATs) for updates on affected population and damage brought by the earthquake.
- DSWD FO I Incident Management Team (IMT) at the Provincial Operations Offices (POOs) in Ilocos Norte and Ilocos Sur are activated.
- 25 Community volunteers from Caba, La Union were mobilized for the production of FFPs at the DSWD Regional Warehouse in Biday, City of San Fernando, La Union.
- DSWD FO I staff are on standby for possible augmentation.
- DSWD FO I ensures availability and readiness of relief resources.

DSWD FO II

- DSWD FO II alerted the Social Welfare and Development Teams (SWADTs) and City/Municipal Action Teams (C/MATs) in the Region for immediate response when necessary and advised them to closely coordinate with the Local Disaster Risk Reduction and Management Councils (LDRRMCs) and Local Social Welfare and Development Offices (LSWDOs) for any concerns that need to be addressed.
- DSWD FO II ensured availability of logistics and FFPs that may be extended to affected areas.

2. CAMP COORDINATION AND CAMP MANAGEMENT and INTERNALLY DISPLACED PERSON PROTECTION (CCCM and IDP)

- Inside Evacuation Centers

There are nine (9) families or 33 persons currently taking temporary shelter in one (1) evacuation center in Bantay, Ilocos Sur.

- Outside Evacuation Centers

There are 22 families or 65 persons temporarily staying with their relatives or friends in CAR.

- DSWD

DSWD led the initial distribution of financial assistance to six (6) injured persons at P5,000.00/family totaling Php 30,000.00.

3. SEARCH, RESCUE AND RETRIEVAL (SRR)

- A total of 1,076 personnel or 98 teams are on standby from the Armed Forces of the Philippines and the Bureau of Fire Protection.

4. LOGISTICS

- A total of 63 assets are deployed, of which, 3 are from WFP, 1 is from DSWD, and 59 from PCG.
- There is a total of 4 cleared road sections, of which, 2 are from CAR and 2 from Region 1.

5. EDUCATION

- Attended Emergency NDRRMC Response Cluster Meeting;
- Coordinated with concerned DRRM Coordinators to get updates and field reports;
- Monitored timely updates of Earthquake Information released by DOST-PHIVOLCS; and
- Prepared and disseminated Agency Situation Reports and Education Cluster Updates.

6. HEALTH

DOH HEMB

- Issued Flash Report to Executive Committees of the Department of Health.
- Conducted radio communication check on all radio bases of affected CHDs for any untoward incident
- Raised Code White Alert
- Coordinated with other CHDs and DOH-Retained Hospitals for medical teams for possible deployment to affected areas.
- HEMB Personnel headed by Director Bernadett Velasco visited CHD Ilocos to provide technical assistance.

CHD I

- Activated Code White Alert and activation of 24/7 of the Emergency Operation Center (EOC).
- Dissemination of updated Earthquake Information relative to Magnitude 6.4 Earthquake Incident through email, SMS, calls to PDOHOs, and concerned offices for the monitoring
- Requested PDOHOs to facilitate the Initial Rapid Health Assessment ICOW M6.4 Earthquake which includes the Damaged Health Facilities and Costing, Status of Lifelines most specially Health Services given by the RHUs and Hospitals.
- Coordinated with the RVOC Coordinator to prepare a brief presentation on the effects of M6.4 Earthquake in the status of Vaccination and Cold Chain Management.
- Coordinated with the HFEP Head to prepare a brief presentation on the Health Facility Damage Assessment, their findings and recommendation.

CHD II

- Activation of 24/7 Emergency Operations Center (EOC).
- Continuous posting and information dissemination of Disaster-related Preparedness and Response in all media platforms
- Continuous monitoring of COVID-19 vaccination activities

CHD CAR

- Activated Code White Alert, Incident Management Team, and activation of 24/7 Emergency Operation Center (EOC).
- Continuous coordination with LGUs & Local DRRM Offices for any untoward health events related to the earthquake
- Intensified health promo campaigns
- Coordinated with program coordinators for the possible deployment and provision of quad-cluster health services.
- Ensured the availability & adequacy of prepositioned logistics and buffer stock at the Provincial DOH Offices (PDOHOs), CAMPOLAS Kit, Hygiene Kits, First Aid Kits WASH Commodities (Disinfectants, chlorine granules, aqua tabs) PPEs

7. EMERGENCY TELECOMMUNICATIONS

- A total of 11 emergency ICT equipment/resources are deployed from DICT, while 76 emergency ICT equipment/resources are available and ready for deployment from DICT.

DICT CENTRAL

- Close coordination with the affected DICT Regional Cluster Offices and consolidate Situational Reports through the DICT-ETC Team social media group

DICT CAR

- Close coordination with the affected DICT Regional Cluster Offices and consolidate Situational Reports through the DICT-ETC Team social media group
- Coordinated with PTE for updates of their status of facilities relative to the Earthquake.
- Coordinated with the different Provincial Offices under DICT-CAR, other regional ETC agencies and private sectors effects and possible damages of the Earthquake.
- Activated the DICT-CAR DRRM emergency response team and prepared the communications equipment and generator

DICT I

- Checked the inventory of emergency equipment for possible deployment and monitored if there are affected GovNet and Free Wi-Fi sites.

DICT II

- Coordinated with the Provincial Offices for possible damages



DOST-Philippine Institute of Volcanology and Seismology (PHIVOLCS)

- Continuous monitoring of the situation and dissemination of EQ information.



Department of Public Works and Highways

- Conducted post earthquake assessment and clearing operations
- Installed warning signs and barricades
- Continuously monitoring national roads and bridges



Department of Education (DepEd)

- ? Attended Emergency NDRRMC Response Cluster Meeting.
- ? Coordinated with concerned DRRM Coordinators to get updates and field reports.
- ? Monitored timely updates of Earthquake Information released byDOST-PHIVOLCS.
- ? Prepared and disseminated Agency Situation Reports and Education Cluster Updates.



Department of Social Welfare and Development (DSWD)

- DSWD Secretary attended a briefing at Laoag City, Ilocos Norte with Gov. Manotoc to assess the situation after the earthquake hit the province and to determine the needed assistance from the national government.
- Conducted an aerial inspection at Pagudpud, Ilocos Norte to assess the damage at Patapat Viaduct.
- Visited the Province of Abra for damage assessment with the Provincial Government.
- Distributed financial assistance to six (6) injured persons at P5,000.00/family totally amounting to P30,000.00.

Region 1

DPWH

- Conduct of Post-earthquake assessment is ongoing.
- Ongoing clearing operations.
- Installed warning signs/barricades.
- Continuous monitoring of national roads and bridges.

DOH CHD-1

- Declaration of Code “White” Alert Level in Region I in relation to the Magnitude 6.4 Earthquake Incident effective 8:00 am of October 26, 2022.
- Health Emergency Composite Team, Team B (Day 1 Duty) is on-call and ready for active duty and deployment should the need arise.
- All Provincial DOH Offices continue daily reporting of relative events as of October 26, 2022, 8:00 am.
- Dissemination of updated Earthquake Information relative to Magnitude 6.4 Earthquake Incident through email, SMS, Calls to PDOHOs, and concerned offices for the monitoring.
- 24/7 Operationalization of the Emergency Operation Center (EOC).
- Augmentation of two (2) RESU personnel rendered 16 hours last October 25, 2022 4:00 PM- October 26, 2022 8:00 AM, of active duty as Emergency Officers-on-Duty (EODs).
- One (1) HEMS staff has been properly endorsed by the EODs as of October 26, 2022 8:00 AM to go on active duty.
- Submission of Situational Report no. 1 on Magnitude 6.4 Earthquake Incident to the Responsible Official for final approval and cascading of report to HEMB OpCen and other concerned partner agencies was done.
- Requested PDOHOs to facilitate the Initial Rapid Health Assessment ICOW M6.4 Earthquake which includes the Damaged Health Facilities and Costing, Status of Lifelines most specially Health Services given by the RHUs and Hospitals.
- .Coordinated with the RVOC Coordinator to prepare a brief presentation on the effects of M6.4 Earthquake in the status of Vaccination and Cold Chain Management.

OCD Region 1

- Activated the RDRRMC1-EOC for close monitoring of the situation and to ensure swift delivery of assistance to affected areas.
- Issued RDRRMC1 Memorandums for the Activation of BLUE ALERT STATUS
- Activate respective Emergency Operation Center for monitoring of area of responsibility (AOR)
- Attend emergency meetings
- Ensure damage assessment
- Monitor earthquake information thru PHIVOLCS website
- Strengthen risk communication
- Ensure safety and secured response activities following COVID-19 health protocols
- Stanby resources
 1. Chainsaw
 2. Alcohol
 3. Malong
 4. Megaphone

Region 2

OCD RO2/Cagayan Valley RDRRMOC

- Close coordination with the P/C/MDRRMOs of region 2 re: Effects of the Magnitude 6.7 Earthquake.
- Disseminated PHIVOLCS Earthquake Information to CVRDRMMC members, PDRRMC and C/MDRRMCs, Media and other stakeholders through SMS, social media and Viber Group (Cagayan Valley EAWM).

MDRRMC – Aparri, Cagayan

- Conducted inspection and assessment of damage house.
- Continuous dissemination of earthquake advisories.
- Continuous monitoring of AOR.

P/C/MDRRMCs of Region 2

- Ongoing ocular inspection and assessment.
- Continuous dissemination of earthquake advisories.
- Continuous monitoring of AOR.

DOT RO2

Coordinated with Provincial, City and Municipal Tourism Officers for any damages in the Tourism sites/attraction and tourism establishments caused by Tineg, Abra earthquake

DSWD FO2

- The Field Office 02 has a total stockpile of 16,304 Family Food Packs (FFPs) amounting to P9,449,752.00; 5,081 Non-Food Items (NFIs) amounting to P7,543,950.47; and 202,835 other food items (raw materials) amounting to P2,473,397.00 are available in the region. Moreover, a total of 27,695 FFPs amounting to P15,257,682.00 are prepositioned in various LGUs across the region.
- The Field Office 02, through the Regional Director will visit the affected family at Brgy. Punta, Aparri, Cagayan to assess and provide financial assistance and psychosocial intervention
- The LGU Aparri provided financial assistance amounting to P10,000.00
- Alerted the Social Welfare and Development Teams (SWADTs) and City/Municipal Actions Teams (C/MATs) in the region for immediate response if needed and advised to closely coordinate with their Local Disaster Risk Reduction and Management Councils (LDRRMCs)/ Local Social Welfare and Development Officers

(LSWDOs) if there are concerns needed to be addressed by the Field Office (FO)

- Ensured ready logistics and FFPs to be extended in case there are families affected.

MDRRMC – Cabagan, Isabela

- Massive information dissemination is conducted to warn the public of possible aftershocks.
- Conducted damage assessment and inspection of infrastructures particularly old school buildings, churches, bridges, hospital, public market, and old houses.
- MDRRMO Operations Center shall remain activated in case of aftershocks.

CAR

Office of Civil Defense CAR

- Dissemination and issuance of earthquake information thru text blast and social media.
- Coordination with the Local Disaster Risk Reduction and Management Councils re situation of their area of responsibility.
- Continuously monitoring the area of responsibility and providing information and advisories for dissemination.
- Inventory of Non-Food Items as of 26 October 2022:
Baguio City Office/Warehouse
 1. Malong – 150 pcs.
 2. Megaphone – 65 pcs.
 3. Folding Bed – 15 pcs.
 4. Sakoline/Tarpaulin – 140 pcs.
 5. Hard hats - 100 pcs.Kalinga Warehouse
 1. Family Pack – 27 pcs.
 2. Blanket – 410 pcs.
 3. Alcohol – 718 boxes
 4. Surgical Facemask – 500 boxes
 5. Sakoline / Tarpaulin – 379 pcs.
 6. Gloves – 610 boxes
 7. Hard hats - 300 pcs

Department of Health Center for Health Development CAR (DOH CHD CAR)

CHD

- Activation of Incident Management Team
- Alert CODE White in EOC
- In coordination with LGUs & Local DRRM Offices for any untoward health events related to the earthquake
- Ensuring adherence to COVID-19 minimum health standards at all times.
- Intensified health promo campaigns
- Coordination with program coordinators for the possible deployment and provision of quad-cluster health services

PHO

- Activation of Emergency Operations Center
- Monitoring of AOR
- Validation and submission of reports

Department of Information and Communications Technology LC1 (DICT LC1)

- As per OCD-CAR's declaration of RED ALERT status of the entire Cordillera Administrative Region (CAR) on October 25, 2022, 12MN, due to the Magnitude 6.4 earthquake in Lagayan, Abra, the DICT-CAR activated its DRRM emergency response team, response vehicle, communications equipment and generator sets for

possible deployment to the areas affected by the earthquake.

- Continuous monitoring of status of government ICT facilities and services within CAR.
- Coordinated with private telecommunication companies for updates of their status of ICT facilities in relation to the recent earthquake.
- Continuous and up-to-date coordination efforts are ongoing with the different Provincial Officers under DICT-CAR, other cluster agencies and private sectors from time to time.

Department of Social Welfare and Development Field Office - CAR (DSWD FO CAR)

- DSWD DRMD QRT 2 rendered duty at the Regional Operation Center to monitor the prevailing incident and to manage reports, in active coordination with the SWAD Provincial Offices.
- DSWD FOCAR Internal Briefer/Coordination Meeting
- Ensure the adequate prepositioning of FNFIs to the LGUs and the DSWD satellite warehouses
- Manage social media posts in the DSWD official social sites.
- Real-time monitoring of weather updates and info within AOR
- Ensure availability of transportation and communication services ready for deployment
- Four DSWD Field Office CAR Staff to augment in the disaster response operations in Abra;
- PHP 1.4 Million available fund on standby of Assistance to Individual in Crisis Situation (AICS) in Abra;
- Loading of 150 Family Tents, 800 each for Family Kits and Sleeping Kits from NRLMB set to arrive in Abra province tomorrow October 27;
- 100 Family Tents available for the affected families from Abra province- Of the 100 Family Tents, 18 Family Tents set to be delivered today to Lagayan, Abra
- As of the reporting period, the DSWD FO-CAR regional and satellite warehouses with a stockpile of family food packs (FFPs) having 66,173 in total, amounting to ₱ 44,133,949.19 and assorted Non-Food Items (NFIs) amounting to ₱ 51,266,713.74.
- As of the reporting period, a total of Php 5,580,820.00 standby fund allotted for the Field Office which can be replenished once utilized.

Police Regional Office Cordillera (PROCOR)

ABRA Police Provincial Office (PPO)

- PNP personnel monitor previously damaged Iglesia Independiente at Poblacion, La Paz during the first earthquake . As per initial inspection said structure worsened cracks became bigger while some debris fell.
- Conducted barangay visitation and road inspection at Brgy. Bazar, Brgy. Sallapadan Barrio and Brgy. Udu-diao, Sal-lapadan, Abra.
- Conducted coordination and inspection of building at Abra Valley Collège at Zone 5, Bangued, Abra.
- Visited Quidaoen Elementary School to inspect and assess the extent of damage to the school buildings.
- Coordinated with the nurses on duty at San Juan RHU, Barangay North Poblacion, San Juan Abra, regarding updates on the injured civilians.
- Visited Quidaoen Elementary School to inspect the school buildings.
- Attended the emergency meeting.
- Conducted inspections of determined partially damaged houses at Barangay Lumaba, Villaviciosa, Abra.
- Coordinated with MDRRMOs re effects of the earthquake

APAYAO PPO

- conducted patrolling within AOR

BAGUIO CPO

- Conducted coordination with CDRRMO

IFUGAO PPO

- Attended the meeting with LGU, SB, BFP and MDRRMO
- Coordination with MDRRMO regarding the effects of the earthquake.

KALINGA PPO

- Conducted assessment and monitoring of the effect of the earthquake

MT PROVINCE PPO

- Monitoring on the effects of the earthquake
- Conducted ocular inspection to different establishments, schools, and open gym to ensure that its is safe for occupancy or safe for users.

Abra Provincial DRRM Council

ABRA PROVINCIAL DRRM COUNCIL

- Raised alert status of the EOC to RED on 25 October 2022, 11:30 PM.
- Suspended all work in government offices and agencies and all classes for both private and public schools.
- Raised alert status of the EOC to RED October 25, 2022 2330H.
- Suspended all work in government offices and agencies and all classes for both private and public schools.
- Convened the council for an emergency meeting.
- Conducted meeting with DSWD Secretary Hon. Erwin Tulfo.

Abra PDRRMC Emergency Operations Center (EOC)

- Report generations.
- Coordinate with MDRRMOs and line agencies.
- Monitoring and coordination with the 27 municipalities and line agencies
- Served as secretariat during the PDRRMC emergency meeting and meeting with the DSWD Secretary Hon. Erwin Tulfo.

ABRA PDRRMC MEMBER AGENCIES/OFFICES

DSWD SWAD Abra

- Prepositioned goods in the satellite warehouses to warrant adequate supply of FNFI as the need arises.
- Skeletal duty for the response activities and management of reports.
- Alerted MAT focal on standby for the monitoring of the areas of responsibility
- Continuous coordination with LGUs and other partner agencies • Availability of transport vehicles as the need arises.
- Submitted DROMIC report to Disaster Response
- Cascading of Advisories to MAT regarding the weather disturbance and earthquake situation
- Monitoring of incoming requests
- Monitor available stockpiles
- Coordination of approved requests to the Local Government Units
- Coordination in the upcoming FNFI delivery
- Provision of Cash Assistance to 7 injured individuals in Lagayan.

DPWH Abra DEO

- Conducted 4 clearing operations and 3 structural assessments.
- Deployed 1 back hoe, 3 payloaders, 3 dump trucks and 5 service vehicles.
- Deployed manpower composed of 3 operators, 8 drivers, 35 maintenance crew, 11 engineers, 1 Construction and maintenance foreman and 1 Kapataz.

PDOHO ABRA

- Activated PDOHO Opcen.
- Validated situational reports.
- All DMOs monitored the safety of all HRH assigned in their respective areas and reported to PDOHO OIC.
- Dr. Lilibeth Martin accounted all PDOHO staff and coordinated in PDRRMO-Abra Arnel D. Valdez.

METRO BANGUED WATER DISTRICT

- Conducted disinfection to water facilities.
- Maintained normal water pressure.

ABRECO

- Act immediately to restore power supply to areas with broken insulator.
- Continuous monitoring of powerlines.

PHILIPPINE INFORMATION AGENCY ABRA INFOCEN

- Submitted and posted public advisories in social media
- 12 news and updates produced and published.
- Coordinated with local media regarding communication efforts.

DEPARTMENT OF TRADE AND INDUSTRY

- Ongoing price and supply monitoring of basic commodities in business establishments.

NATIONAL FOOD AUTHORITY

- With available stocks of 10,123 sacks of local rice and 5,411 sacks of palay.

1402nd CDC, 14RCDG, RESCOM, PA

- Organized 2 platoons composed of 1402 ready reserve infantry battalion for possible deployment.

MUNICIPAL DRRM COUNCILS

Bangued Municipal Disaster Risk Reduction and Management Council

- Ongoing AOR monitoring.
- Activation of MDRRMC and BDRRMC.
- Continuous coordination and monitoring of the 31 barangays
- Convened members of the MDRRMC.
- Activated EOC.

Boliney Municipal Disaster Risk Reduction and Management Council

- Ongoing AOR monitoring.
- Activated EOC
- Continuous monitoring and coordination of all barangays.
- Ongoing assessment of damages.

Bucay Municipal Disaster Risk Reduction and Management Council

- Ongoing AOR monitoring.

Bucloc Municipal Disaster Risk Reduction and Management Council

Daguioman Municipal Disaster Risk Reduction and Management Council

- Ongoing AOR monitoring.
- Activated EOC.
- Treated injured individuals outside RHU.
- Activated 4 QRTs.

Danglas Municipal Disaster Risk Reduction and Management Council

- Ongoing AOR monitoring.
- Activated EOC
- Raised alert status to RED.
- Ongoing assessment of damages.

Dolores Municipal Disaster Risk Reduction and Management Council

- Continuous reporting and monitoring of possible effects of earthquake in the AOR.
- Continuous coordination with higher DRRM Councils and DRRM Stakeholders.
- Group chats of Dolores MDRRMC and Barangay DRRMCs are used for real time updates and actions taken for any eventualities.
- Classes and works in the municipality for October 26, 2022, were suspended @ 12:30 AM, October 25, 2022
- Emergency hotlines and updates from PHIVOLCS and EWS/IEC preparedness materials/posters were posted/uploaded to the Social Media

A. Dolores BFP

- Conducted firetruck visibility and roving within AOR for monitoring of the effects of the earthquake
- Emergency hotline and preparedness measures/IEC posters posted/uploaded to the Social Media

B. Dolores Barangay Disaster Risk Reduction and Management Committees

- BDRRMCs are activated. On high alert status.
- BDRRMCs conducted ocular inspection around their Area of Responsibility to assess the initial impacts and damages cause by the earthquake.
- Continuous reporting of AOR situation updates on MDRRMC-OC.

La Paz Municipal Disaster Risk Reduction and Management Council

- Activated EOC.
- Raised alert status to RED effective October 26, 2022 02:00 AM.
- Ongoing AOR monitoring.

Lacub Municipal Disaster Risk Reduction and Management Council

- Ongoing AOR monitoring.
- Activate Opcen and raised to red alert status
- MDRRMCS/BDRRMCS on duty
- Continuous monitoring within the AOR

- Info-dissemination /Oplan Tambuli with the PNP
- Monitoring and assessment of damages from the Barangays
- Road clearing operations
- Consolidate reports

Lagangilang Municipal Disaster Risk Reduction and Management Council

Lagayan Municipal Disaster Risk Reduction and Management Council

- Activated EOC.
- Ongoing AOR monitoring.
- Activation of the Incident Command Team at 25 October 2022, 11:10 PM.
- Immediate monitoring of the 5 barangays
- Provision of tents, sleeping kits, first aid to injured persons, and cash assistance to affected families.
- Initial repair of water system.
- Assessment of damage
- Report preparation.
- Continuous monitoring and assessment of needs.

Langiden Municipal Disaster Risk Reduction and Management Council

Licuan-Baay Municipal Disaster Risk Reduction and Management Council

- Ongoing AOR monitoring.

Luba Municipal Disaster Risk Reduction and Management Council

Malibcong Municipal Disaster Risk Reduction and Management Council

- Ongoing AOR monitoring.
- Activated EOC.
- Raised alert status to RED.
- Ongoing initial damage assessment.
- Continuous reporting and monitoring of possible effects of earthquake in the municipality.
- Continuous consolidation of damaged reports.
- Continuous coordination with higher DRRM councils and other DRRM stakeholders.

Manabo Municipal Disaster Risk Reduction and Management Council

- Ongoing AOR monitoring.
- Activated EOC.
- Raised alert status to RED.
- Continuous assessment of damaged houses and infrastructures.
- Continuous coordination with BDRRMCs, PNP and BFP.
- Continuous assessment and inspection of school buildings.

Peñarrubia Municipal Disaster Risk Reduction and Management Council

- Activated EOC.
- Inspected critical point facilities.
- Ongoing assessment to houses and other facilities.
- Continuous monitoring and coordination of status of barangays.
- Continuous AOR monitoring.

Pidigan Municipal Disaster Risk Reduction and Management Council

- Ongoing AOR monitoring.
- Activated EOC.
- Coordination and monitoring with BDRRMCs within AOR.

Pilar Municipal Disaster Risk Reduction and Management Council

- Activated EOC.
- Close coordination with BDRRMCs, MSWDO and Pantawid PLs regarding affected families through text and messenger within AOR.
- Conducted monitoring and inspection of schools.

Sallapadan Municipal Disaster Risk Reduction and Management Council

San Isidro Municipal Disaster Risk Reduction and Management Council

- Activated EOC.
- Continuous coordination and monitoring of barangays.

San Juan Municipal Disaster Risk Reduction and Management Council

- Ongoing AOR monitoring.

San Quintin Municipal Disaster Risk Reduction and Management Council

- Ongoing AOR monitoring.
- Conducted assessment and inspection on infrastructures and houses
- Continues coordination with BDRRMC's and MSWDO, MEO and Municipal Agriculture for affected families, agriculture and infrastructure.

Tayum Municipal Disaster Risk Reduction and Management Council

- Ongoing AOR monitoring.
- Activated EOC.
- Raised alert status to RED.
- Conducted inventory of FNFI's.
- Rescue vehicles on standby position.

Tineg Municipal Disaster Risk Reduction and Management Council

- Ongoing AOR monitoring.
- Activated EOC through Activation Order No. 14-2022.

Tubo Municipal Disaster Risk Reduction and Management Council

- Ongoing AOR monitoring.
- Issuance of Activation Order No. 14-2022 dated 26 October 2022, 7:00 AM on the Activation of MDRRM Operation Center to Red Alert Status.

Villaviciosa Municipal Disaster Risk Reduction and Management Council

- Ongoing AOR monitoring.
- MDRRMC was activated
- BDRRMC was activated
- Emergency operation center (EOC) is active 24/7
- Continuous monitoring of AOR, and consolidation of reports
- Ocular inspection of Municipal Buildings and other government-owned buildings
- Revalidation of reports from the barangay

Kalinga Provincial DRRM Council

Provincial DRRM Councils

- Raising of Alert Status to Red pursuant to Memorandum Order No. 141 issued by the PDRRMC Chairperson.
- Spearheading of the 24/7 force manning of the Kalinga PDRRMC Emergency Operations Center.
- Close coordination with the Municipal DRRMC and council members of the PDRRMC.
- Continuous sending the advisories to the public, MDRRMCs and member-agencies of the PDRRMC.
- Continuous information dissemination on weather advisory and precautionary measures through social media.
- Inventory of stockpiles for food and non-food items.
- Ensured the availability of rescue vehicles, equipment and personnel.

Municipal DRRM Councils

Pasil Municipal DRRM Councils

- Situation monitoring to BDRRMC
- Coordination with BFP for monitoring of partially damaged shelters
- Technical staff from Engineering Office conducted ocular inspection of public buildings.

Mountain Province Provincial DRRM Council

MOUNTAIN PROVINCE PROVINCIAL DRRM COUNCIL

- The Mountain Province Emergency Operations Center Heightened its alert status to BLUE;
- Two Rapid Damage and Needs Assessment (RDANA) Teams from the Provincial Disaster Risk Reduction Office, Provincial Engineer's Office and the MPFDEO were deployed to conduct inspection on the structural integrity of major government building in the capital town.
- The Mountain Province Emergency Operations Center heightened its alert level status to BLUE;
- Issuance of Memorandum No. 35, s. 2022 (October 26, 2022) for the suspension of work in the provincial government to allow for the inspection of provincial government offices and other facilities;

MUNICIPAL DRRM COUNCILS

Bontoc Municipal DRRM Councils

- The alert status of the Municipal Emergency Operations Center was raised from Blue to Red Alert Status as per Memorandum Order No. 62, s. 2022.
- MDRRM Councils Members convened.
- Executive Order No. 49, s. 2022 was issued suspending classes at all levels and work in both private and government agencies within the Municipality of Bontoc effective 26 October 2022.
- Infra audit team of the municipality was deployed to assess damage in government-owned buildings and schools, roads and bridges.
- Instructed all Punong Barangays and other barangay key leaders to conduct immediate assessment within their AOR and to report immediately for any damage incurred.
- Prepared report and submitted to concerned agencies.