



AFTERSHOCKS




**692**  
Recorded Aftershocks

As of 27 October 2022 at 10:00 PM, a total of 692 aftershocks were recorded. Of which, 142 were plotted and 12 were felt.



**1.4-4.8**  
Magnitude Range



**I-IV**  
Intensity Range

PRE-EMPTIVE EVACUATION



**0**  
Pre-emptively Evacuated

No pre-emptive evacuation conducted as of reporting time.

AFFECTED POPULATION



**44,447**  
Affected Families



**147,378**  
Affected Persons



**3 Regions**  
**5 Provinces**  
**50 Cities/Municipalities**  
**334 Barangays**

STATUS OF EVACUATION



**647**  
Displaced Persons

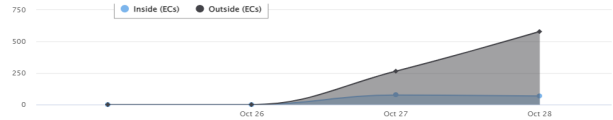


● Inside (ECs)  
● Outside (ECs)



**3**  
Evacuation Centers

DISPLACEMENT TREND



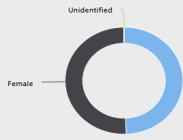
CASUALTIES

**Dead** **0** Total  
0 Confirmed  
0 For Validation

**Injured** **85** Total  
84 Confirmed  
1 For Validation

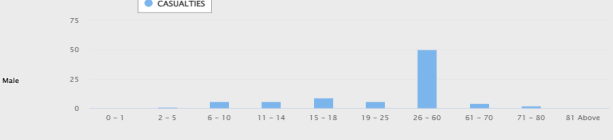
**Missing** **0** Total  
0 Confirmed  
0 For Validation

**Unidentified**




Female Male

**BREAKDOWN OF CASUALTIES PER SEX AND AGE GROUP**

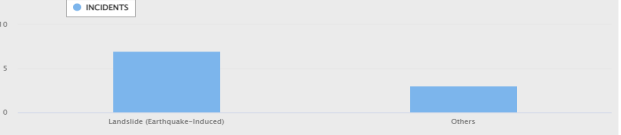


RELATED INCIDENTS



**10**  
Related Incidents

A total of 10 related incidents were reported in Region 1, CAR.



DAMAGED HOUSES



**4,684**  
Damaged Houses




● 4,670 - Partially Damaged  
● 14 - Totally Damaged




Estimated Cost of Damaged Houses  
**₱ 0**


DAMAGE TO INFRASTRUCTURE



**223**  
Damaged Infrastructure



- Health facilities
- Roads
- Bridges
- Government Facilities
- Utility Services Facilities
- Schools
- Cultural heritage
- Others



Estimated Cost of Damaged Infrastructure  
**₱ 81,980,750**

DAMAGE TO AGRICULTURE



**0**  
Affected Farmers/ Fisherfolks



**0**  
Hectares of Crops



**0**  
Agricultural Infrastructures, Machineries, and Equipment




**₱ 0**  
Cost of Damage to Livestock, Poultry, and Fisheries




Estimated Cost of Damage to Agriculture  
**₱ 0**

OTHER DAMAGED ASSETS





● 0 - Vehicles  
● 0 - Hospital Equipment  
● 0 - Medicines



Estimated Cost of Other Damaged Assets  
**₱ 0**

STATE OF CALAMITY



**0**


Number of SOCs declared at the following levels:

Regional: **0**  
Provincial: **0**  
City/Municipality: **0**


Total Number of Cities and Municipalities declared under State of Calamity (SOC)

STATUS OF LIFELINES


**Affected Roads and Bridges**



**8**  
Road Sections




**1**  
Bridge Sections




● 75% Passable to all vehicles  
● 0% Not passable to light vehicles  
● 25% Not passable to all types of vehicles  
● 0% Passable to light vehicles

**Affected Ports**



**0**  
Airports



**0**  
Seaports

There are no affected airports as of reporting time.

6 flights cancelled  
0 flights resumed  
0% Resumption

There are no affected sea port as of reporting time.

There are no stranded passengers, rolling cargoes, vessels, and motorbans as of reporting time.


Power



**5**

5 cities/ municipalities affected  
5 cities/ municipalities restored  
100% restored


Water Supply



**0**

There are no water supply outage/interruption as of reporting time.


Communication Lines




**0**

There are no outage/interruption on telecommunications as of reporting time.

SUSPENSION OF CLASS AND WORK




**94**  
Cities/ Municipalities with Class Suspension




**86**  
Cities/ Municipalities with Work Suspension

ASSISTANCE PROVIDED



Estimated Cost of Assistance Provided  
**₱ 353,011.92**



● LGU  
● DSWD

- Not specified
- Financial
- Family Food Pack
- Hygiene kit
- Sleeping kit
- Sleeping Kits
- Assistance to Individuals in Crisis Situation (AICS)-injured



## Situational Report for Magnitude 6.4 Earthquake in Lagayan, Abra (2022)

### SitRep No. 3 for Magnitude 6.4 Earthquake in Lagayan, Abra (2022)

October 28, 2022 08:00 am

On 25 October 2022, 10:59 PM, a Magnitude (Mw) 6.4 earthquake shook the provinces of Luzon. The epicenter of the earthquake was located at 17.77°N, 120.72°E - 005 km N 21° E of Lagayan, Abra with a depth of 16 kilometers.

Per DOST-PHIVOLCS Earthquake Information No. 5 issued on 4:19 PM, 27 October 2022:

a. Reported Intensities

- Intensity VII: Danglas, Licuan-Baay, and Tubo, Abra; City of Batac, Dingras, Pinili, and Sarrat, Ilocos Norte; Sinait, Ilocos Sur

- Intensity VI: La Paz, Lagayan, and Tineg, Abra; Balbalan, and Pasil, Kalinga; Bauko, Besao, Natonin, and Sabangan, Mountain Province; Banna, Carasi, City of Laoag, Marcos, Nueva Era, Paoay, and San Nicolas, Ilocos Norte; San Juan, Ilocos Sur; Aparri, Gonzaga, Iguig, Lasam, Peñablanca, Santa Ana, Santo Niño, and Solana, Cagayan

- Intensity V: Bangued, Boliney, Bucay, Bucloc, Daguioman, Dolores, Lacub, Lagangilang, Langiden, Luba, Malibcong, Manabo, Peñarrubia, Pidigan, Pilar, Sallapadan, San Isidro, San Juan, San Quintin, Tayum, and Villaviciosa, Abra; Conner, and Kabugao, Apayao; Kapangan, Kibungan, La Trinidad, and Mankayan, Benguet; Banaue, Ifugao; Lubuagan, Pinukpuk, Rizal, City of Tabuk, and Tinglayan, Kalinga; Barlig, Bontoc, Sadanga, Sagada, and Tadian, Mountain Province; Adams, Bacarra, Badoc, Bangui, Currimao, Dumalneg, Pagudpud, Pasuquin, and Vintar, Ilocos Norte; Alilem, Banayoyo, Bantay, Burgos, Cabugao, City of Candon, Caoayan, Cervantes, Galimuyod, Gregorio del Pilar, Lidlidda, Magsingal, Nagbukel, Narvacan, Quirino, Salcedo, San Emilio, San Esteban, San Ildefonso, San Vicente, Santa, Santa Catalina, Santa Cruz, Santa Lucia, Santa Maria, Santiago, Santo Domingo, Sigay, Sugpon, Suyog, Tagudin, and City of Vigan, Ilocos Sur; Bacnotan, Balaoan, Bauang, Caba, City of San Fernando, San Juan, and Sudipen, La Union; Abulug, Alcala, Allacapan, Amulung, Baggao, Ballesteros, Camalaniugan, Claveria, Gattaran, Lal-Lo, Pamplona, Piat, Rizal, Santa Teresita, Tuao, and Tuguegarao City, Cagayan

- Intensity IV: Calanasan, Flora, Luna, Pudtol, and Santa Marcela, Apayao; City of Baguio; Atok, Bakun, Bokod, Buguias, Itogon, Kabayan, Sablan, Tuba, and Tublay, Benguet; Asipulo, Hingyon, Hungduan, Kiangan, Lagawe, Lamut, and Tinoc, Ifugao; Tanudan, Kalinga; Paracelis, Mountain Province; Burgos, Piddig, and Solsona, Ilocos Norte; Aringay, Bagulin, Bangar, Burgos, Luna, Naguilian, Pugo, Rosario, San Gabriel, Santol, and Tubao, La Union; Alcala, Asingan, Balungao, Basista, Binalonan, Calasiao, Malasiqui, Manaoag, Mangaldan, Mapandan, Pozorrubio, Rosales, San Jacinto, Santa Barbara, Santa Maria, Sison, City of Urduyeta, and Villasis, Pangasinan; City of Dagupan; Buguey, Enrile, Sanchez-Mira, and Santa Praxedes, Cagayan; Divilacan, Maconacon, Mallig, Quezon, San Pablo, Santa Maria, and Santo Tomas, Isabela; Alfonso Castaneda, Nueva Vizcaya

- Intensity III: Aginaldo, Alfonso Lista, and Mayoyao, Ifugao; Agoo, and Santo Tomas, La Union; Aguilar, Bautista, Bayambang, Binmaley, Bugallon, Dasol, Infanta, Labrador, Laoac, Lingayen, Mabini, Mangatarem, Natividad, City of San Carlos, San Fabian, San Manuel, San Nicolas, San Quintin, Santo Tomas, Sual, Tayug, Umingan, and Urbiztondo, Pangasinan; Alicia, Angadanan, Aurora, Benito Soliven, Burgos, Cabagan, Cabatuan, City of Cauayan, Cordon, Delfin Albano, Dinapigue, Gamu, City of Ilagan, Luna, Naguilian, Palanan, Quirino, Reina Mercedes, Roxas, San Mariano, and Tumauni, Isabela; City of Santiago; Kayapa, Nueva Vizcaya; Baler, Aurora; Pura, and Ramos, Tarlac; City of Iligan

- Intensity II: Anda, Pangasinan; Echague, Jones, Ramon, San Agustin, San Guillermo, San Isidro, San Manuel, and San Mateo, Isabela; Ambaguio, Bagabag, Bambang, Bayombong, Diadi, Kasibu, Quezon, Solano, and Villaverde, Nueva Vizcaya; Aglipay, Cabarroguis, Diffun, Maddela, Nagtipunan, and Saguday, Quirino; Casiguran, and Dilasag, Aurora; Bamban, Camiling, Moncada, Paniqui, and San Manuel, Tarlac; Santa Cruz, Zambales

- Intensity I: City of Malabon; City of Navotas; Dinalungan, Aurora; Norzagaray, and Obando, Bulacan; Candelaria, Zambales

b. Instrumental Intensities:

- Intensity VI: Sinait, Ilocos Sur

- Intensity V: City of Laoag, and Pasuquin, Ilocos Norte; City of Vigan, Ilocos Sur; Claveria, Gonzaga, and Peñablanca, Cagayan

- Intensity IV: Bangued, Abra

- Intensity III: City of Tabuk, Kalinga; City of Ilagan, Isabela; Baler, Aurora

- Intensity II: City of Urduyeta, Pangasinan; City of Dagupan; Bayombong, Nueva Vizcaya; Maddela, Quirino

- Intensity I: City of Navotas; City of Pasig; Bani, Bolinao, Infanta, Sison, and Umingan, Pangasinan; Dinalupihan, Bataan; Bulakan, Calumpit, City of Malolos, and Plaridel, Bulacan; City of Cabanatuan, and San Jose City, Nueva Ecija; Guagua, Pampanga; Ramos, Tarlac; Iba, Zambales; Infanta, Mauban, and Polillo, Quezon; Tanay, and Taytay, Rizal

As of 27 October 2022, 10:00 PM

- Aftershocks recorded: 692

- Plotted: 142

- Felt: 12

- Magnitude Range: 1.4-4.8

- Intensity Range: I-IV

## RELATED INCIDENTS

The following incidents were reported in some areas of Region 1, Region 2, CAR.

REGION	Liquefaction	Landslide (Earthquake-Induced)	Rockfall
Total	1	7	2
Region 1	1	0	0
CAR	0	7	2

## AFFECTED POPULATION

A total of 44,447 families or 147,378 persons were affected. Of which, 20 families or 68 persons were served inside 3 ECs and 229 families or 579 persons were served outside ECs:

Affected Regions	AFFECTED			INSIDE ECs			OUTSIDE ECs	
	Brgy	Families	Persons	No. of ECs	Families	Persons	Families	Persons
<b>TOTAL</b>	334	44,447	147,378	3	20	68	229	579
Region 1	130	518	2,459	1	9	33	0	0
Region 2	1	1	3	0	0	0	1	3
CAR	203	43,928	144,916	2	11	35	228	576

## CASUALTIES

A total of 0 dead, 85 injured, and 0 missing persons were reported:

REGION	CONFIRMED			FOR VALIDATION			TOTAL REPORTED		
	dead	injured	missing	dead	injured	missing	dead	injured	missing
<b>TOTAL</b>	0	84	0	0	1	0	0	85	0
Region 1	0	12	0	0	0	0	0	12	0
CAR	0	72	0	0	1	0	0	73	0

## ROADS AND BRIDGES

A total of 8 road sections and 1 bridges were affected. Below is the current status of affected road sections and bridges:

	NOT PASSABLE		PASSABLE (previously reported as not passable and/or one lane passable)	
	ROADS	BRIDGES	ROADS	BRIDGES
GRAND TOTAL	0	1	8	0
Region 1	0	1	2	0
CAR	0	0	6	0

## POWER

A total of 5 cities/municipalities were affected. Below is the current status of power supply:

REGION	NO. OF CITIES/ MUNICIPALITIES	
	INTERRUPTED	RESTORED
GRAND TOTAL	0	5
Region 1	0	3
Region 2	0	2

## STATUS OF FLIGHTS

A total of 6 domestic flights and 0 international flights were cancelled. Below is the current status of flights:

REGION	NO. OF CITIES/ MUNICIPALITIES

	CANCELLED		RESUMED	
	DOMESTIC	INTERNATIONAL	DOMESTIC	INTERNATIONAL
GRAND TOTAL	6	0	0	0
Region 1	6	0	0	0
Region 2	0	0	0	0
CAR	0	0	0	0

### DAMAGED HOUSES

A total of 4,684 damaged houses are reported in Region 1, Region 2, CAR.

REGION	PARTIALLY	TOTALLY	TOTAL	AMOUNT (PHP)
GRAND TOTAL	4,670	14	4,684	0
Region 1	316	3	319	0
Region 2	0	1	1	0
CAR	4,354	10	4,364	0

### DAMAGE TO INFRASTRUCTURE

The estimated cost of damage to infrastructure amounting to Php 81,980,750 was reported in Region 1, Region 2, CAR.

REGION	NUMBER OF DAMAGED INFRASTRUCTURE	COST OF DAMAGE (PHP)
GRAND TOTAL	223	81,980,750
Region 1	65	21,150,000
Region 2	51	1,768,000
CAR	107	59,062,750

### SUSPENSION OF CLASSES AND WORK

Classes and work were suspended in the following regions:

REGION	No of cities/municipalities	
	CLASSES	WORK
GRAND TOTAL	94	86
Region 1	60	58
Region 2	2	0
CAR	32	28

### ASSISTANCE PROVIDED

The following assistance were provided to Region 1, Region 2, CAR.

	QTY	UNIT	AMOUNT (PHP)
GRAND TOTAL	294	0	353,011.92
Not specified	0	0	7,395
Financial	2	0	20,000
Family Food Pack	251	0	172,571.72
Hygiene kit	2	0	2,971
Sleeping kit	1	0	1,270
Sleeping Kits	16	0	11,286.25
Assistance to Individuals in Crisis Situation (AICS)-Injured	20	0	105,000
Relief Assistance	0	0	29,050
Family Kit	1	0	2,300
Kitchen Kits	1	0	1,167.95



**RELATED INCIDENTS as of (October 28, 2022 08:00)**

REGION   PROVINCE   CITY/ MUNICIPALITY   BARANGAY		TYPE OF INCIDENT	DATE OF OCCURENCE	TIME OF OCCURENCE	DESCRIPTION	ACTIONS TAKEN	REMARKS	STATUS (for flooded areas)
<b>GRAND TOTAL</b>	10							
<b>REGION 1</b>	1							
<b>ILOCOS SUR</b>	1							
Sinait	1							
Teppeng		Liquefaction	26 October 2022		More or less 93 sq.m. near the river bank that connects to the sea.			
<b>CAR</b>	9							
<b>ABRA</b>	9							
Licuan-Baay (Licuan)	1							
Subagan		Landslide (Earthquake-Induced)	25 October 2022		Landslide along Abra-Kalinga Road, KM0470-450	Partially cleared	Punched Thru	
Danglas	1							
Nagaparan		Landslide (Earthquake-Induced)	26 October 2022		Landslide along Abra-Ilocos Norte Road, KM0470-450	Partially cleared		
Sallapadan	2							
Ud-udiao Proper		Landslide (Earthquake-Induced)	26 October 2022		Landslide		Road unpassable	
Sitio Nangas-asan		Landslide (Earthquake-Induced)	26 October 2022		Landslide		Road unpassable	
Lacub	1							
Buneg		Landslide (Earthquake-Induced)	26 October 2022		Landslide	Ongoing clearing operations		
Bucay	1							
Bangbangcang		Rockfall	25 October 2022		Rock fall along Abra-Cervantes Road, KM0433-250		One Lane Passable	
Tineg	1							
Vira		Rockfall	26 October 2022		Rock fall along San Juan-Vira Road		Passable	
Malibcong	1							
Dulao		Landslide (Earthquake-Induced)	27 October 2022		Landslide		Passable to motorcycles only	
Tubo	1							

REGION   PROVINCE   CITY/ MUNICIPALITY   BARANGAY		TYPE OF INCIDENT	DATE OF OCCURENCE	TIME OF OCCURENCE	DESCRIPTION	ACTIONS TAKEN	REMARKS	STATUS (for flooded areas)
	Tiempo	Landslide (Earthquake-Induced)	25 October 2022		Landslide along Tiempo to Kili-Tabacda Road		Unpassable	

**AFFECTED POPULATION as of (October 28, 2022 08:00)**

REGION   PROVINCE   CITY/ MUNICIPALITY   BARANGAY		NO. OF AFFECTED			No. of ECs		Inside Evacuation Centers				Outside Evacuation Centers				TOTAL SERVED (CURRENT)			
		Brgys.	Families	Persons	CUM	NOW	Families		Persons		Families		Persons		(Inside + Outside)			
							CUM	NOW	CUM	NOW	CUM	NOW	CUM	NOW	Families	Persons		
		CUM	NOW	CUM	NOW	CUM	NOW	CUM	NOW	CUM	NOW	CUM	NOW	CUM	NOW	CUM	NOW	
<b>GRAND TOTAL</b>	50	334	44,447	147,378	4	3	22	20	76	68	256	229	710	579	278	249	786	647
<b>REGION 1</b>	27	130	518	2,459	1	1	9	9	33	33	0	0	0	0	9	9	33	33
<b>ILOCOS NORTE</b>	13	66	177	856	0	0	0	0	0	0	0	0	0	0	0	0	0	0
Badoc	1	3	3	15	0	0	0	0	0	0	0	0	0	0	0	0	0	0
		3	3	15	0	0	0	0	0	0	0	0	0	0	0	0	0	0
Banna (Espiritu)	1	5	7	35	0	0	0	0	0	0	0	0	0	0	0	0	0	0
		5	7	35	0	0	0	0	0	0	0	0	0	0	0	0	0	0
Batac	1	12	60	266	0	0	0	0	0	0	0	0	0	0	0	0	0	0
		12	60	266	0	0	0	0	0	0	0	0	0	0	0	0	0	0
Currimao	1	4	4	20	0	0	0	0	0	0	0	0	0	0	0	0	0	0
		4	4	20	0	0	0	0	0	0	0	0	0	0	0	0	0	0
Dingras	1	17	44	220	0	0	0	0	0	0	0	0	0	0	0	0	0	0
		17	44	220	0	0	0	0	0	0	0	0	0	0	0	0	0	0
Marcos	1	6	20	100	0	0	0	0	0	0	0	0	0	0	0	0	0	0
		6	20	100	0	0	0	0	0	0	0	0	0	0	0	0	0	0
Nueva Era	1	7	24	120	0	0	0	0	0	0	0	0	0	0	0	0	0	0
		7	24	120	0	0	0	0	0	0	0	0	0	0	0	0	0	0
Paoay	1	1	1	5	0	0	0	0	0	0	0	0	0	0	0	0	0	0
		1	1	5	0	0	0	0	0	0	0	0	0	0	0	0	0	0
Piddig	1	2	2	10	0	0	0	0	0	0	0	0	0	0	0	0	0	0
		2	2	10	0	0	0	0	0	0	0	0	0	0	0	0	0	0
Pinili	1	4	5	25	0	0	0	0	0	0	0	0	0	0	0	0	0	0
		4	5	25	0	0	0	0	0	0	0	0	0	0	0	0	0	0



REGION   PROVINCE   CITY/ MUNICIPALITY   BARANGAY		NO. OF AFFECTED			No. of ECs		Inside Evacuation Centers				Outside Evacuation Centers				TOTAL SERVED (CURRENT)				
		Brgys.	Families	Persons	CUM	NOW	Families		Persons		Families		Persons		Families		Persons		
							CUM	NOW	CUM	NOW	CUM	NOW	CUM	NOW	CUM	NOW	CUM	NOW	
							(Inside + Outside)												
San Nicolas	1	3	5	25	0	0	0	0	0	0	0	0	0	0	0	0	0	0	0
		3	5	25	0	0	0	0	0	0	0	0	0	0	0	0	0	0	0
Sarrat	1	1	1	10	0	0	0	0	0	0	0	0	0	0	0	0	0	0	0
		1	1	10	0	0	0	0	0	0	0	0	0	0	0	0	0	0	0
Solsona	1	1	1	5	0	0	0	0	0	0	0	0	0	0	0	0	0	0	0
		1	1	5	0	0	0	0	0	0	0	0	0	0	0	0	0	0	0
<b>ILOCOS SUR</b>	<b>14</b>	<b>64</b>	<b>341</b>	<b>1,603</b>	<b>1</b>	<b>1</b>	<b>9</b>	<b>9</b>	<b>33</b>	<b>33</b>	<b>0</b>	<b>0</b>	<b>0</b>	<b>0</b>	<b>9</b>	<b>9</b>	<b>33</b>	<b>33</b>	
Bantay	1	1	9	33	1	1	9	9	33	33	0	0	0	0	9	9	33	33	
		1	9	33	1	1	9	9	33	33	0	0	0	0	9	9	33	33	
Cabugao	1	6	11	51	0	0	0	0	0	0	0	0	0	0	0	0	0	0	
		6	11	51	0	0	0	0	0	0	0	0	0	0	0	0	0	0	
Candon	1	1	1	1	0	0	0	0	0	0	0	0	0	0	0	0	0	0	
		1	1	1	0	0	0	0	0	0	0	0	0	0	0	0	0	0	
Vigan	1	2	4	17	0	0	0	0	0	0	0	0	0	0	0	0	0	0	
		2	4	17	0	0	0	0	0	0	0	0	0	0	0	0	0	0	
Magsingal	1	14	154	770	0	0	0	0	0	0	0	0	0	0	0	0	0	0	
		14	154	770	0	0	0	0	0	0	0	0	0	0	0	0	0	0	
Narvacan	1	3	4	13	0	0	0	0	0	0	0	0	0	0	0	0	0	0	
		3	4	13	0	0	0	0	0	0	0	0	0	0	0	0	0	0	
Salcedo (Baugen)	1	3	6	21	0	0	0	0	0	0	0	0	0	0	0	0	0	0	
		3	6	21	0	0	0	0	0	0	0	0	0	0	0	0	0	0	
San Juan (Lapog)	1	13	73	365	0	0	0	0	0	0	0	0	0	0	0	0	0	0	
		13	73	365	0	0	0	0	0	0	0	0	0	0	0	0	0	0	
Santa	1	1	5	21	0	0	0	0	0	0	0	0	0	0	0	0	0	0	
		1	5	21	0	0	0	0	0	0	0	0	0	0	0	0	0	0	
Santiago	1	3	27	130	0	0	0	0	0	0	0	0	0	0	0	0	0	0	
		3	27	130	0	0	0	0	0	0	0	0	0	0	0	0	0	0	
Santo Domingo	1	2	4	20	0	0	0	0	0	0	0	0	0	0	0	0	0	0	
		2	4	20	0	0	0	0	0	0	0	0	0	0	0	0	0	0	
Sigay	1	1	1	2	0	0	0	0	0	0	0	0	0	0	0	0	0	0	
		1	1	2	0	0	0	0	0	0	0	0	0	0	0	0	0	0	
Sinait	1	12	37	139	0	0	0	0	0	0	0	0	0	0	0	0	0	0	

REGION   PROVINCE   CITY/ MUNICIPALITY   BARANGAY		NO. OF AFFECTED			No. of ECs		Inside Evacuation Centers				Outside Evacuation Centers				TOTAL SERVED (CURRENT)			
		Brgys.	Families	Persons	CUM	NOW	Families		Persons		Families		Persons		Families		Persons	
							CUM	NOW	CUM	NOW	CUM	NOW	CUM	NOW	CUM	NOW	CUM	NOW
		12	37	139	0	0	0	0	0	0	0	0	0	0	0	0	0	0
Sugpon	1	2	5	20	0	0	0	0	0	0	0	0	0	0	0	0	0	0
		2	5	20	0	0	0	0	0	0	0	0	0	0	0	0	0	0
<b>REGION 2</b>	<b>1</b>	<b>1</b>	<b>1</b>	<b>3</b>	<b>0</b>	<b>0</b>	<b>0</b>	<b>0</b>	<b>0</b>	<b>0</b>	<b>1</b>	<b>1</b>	<b>3</b>	<b>3</b>	<b>1</b>	<b>1</b>	<b>3</b>	<b>3</b>
<b>CAGAYAN</b>	<b>1</b>	<b>1</b>	<b>1</b>	<b>3</b>	<b>0</b>	<b>0</b>	<b>0</b>	<b>0</b>	<b>0</b>	<b>0</b>	<b>1</b>	<b>1</b>	<b>3</b>	<b>3</b>	<b>1</b>	<b>1</b>	<b>3</b>	<b>3</b>
Aparri	1	1	1	3	0	0	0	0	0	0	1	1	3	3	1	1	3	3
Punta		1	1	3	0	0	0	0	0	0	1	1	3	3	1	1	3	3
<b>CAR</b>	<b>22</b>	<b>203</b>	<b>43,928</b>	<b>144,916</b>	<b>3</b>	<b>2</b>	<b>13</b>	<b>11</b>	<b>43</b>	<b>35</b>	<b>255</b>	<b>228</b>	<b>707</b>	<b>576</b>	<b>268</b>	<b>239</b>	<b>750</b>	<b>611</b>
<b>ABRA</b>	<b>21</b>	<b>201</b>	<b>43,901</b>	<b>144,779</b>	<b>3</b>	<b>2</b>	<b>13</b>	<b>11</b>	<b>43</b>	<b>35</b>	<b>228</b>	<b>228</b>	<b>576</b>	<b>576</b>	<b>241</b>	<b>239</b>	<b>619</b>	<b>611</b>
Bucay	1	21	6,226	21,125	0	0	0	0	0	0	0	0	0	0	0	0	0	0
		21	6,226	21,125	0	0	0	0	0	0	0	0	0	0	0	0	0	0
Daguioan	1	1	1	4	0	0	0	0	0	0	0	0	0	0	0	0	0	0
		1	1	4	0	0	0	0	0	0	0	0	0	0	0	0	0	0
Lagangilang	1	17	0	0	0	0	0	0	0	0	0	0	0	0	0	0	0	0
		17	0	0	0	0	0	0	0	0	0	0	0	0	0	0	0	0
Lagayan	1	5	1,640	4,488	0	0	0	0	0	0	0	0	0	0	0	0	0	0
		5	1,640	4,488	0	0	0	0	0	0	0	0	0	0	0	0	0	0
Malibcong	1	12	1,161	4,534	0	0	0	0	0	0	0	0	0	0	0	0	0	0
		12	1,161	4,534	0	0	0	0	0	0	0	0	0	0	0	0	0	0
Peñarrubia	1	8	1,960	6,519	0	0	0	0	0	0	1	1	3	3	1	1	3	3
		8	1,960	6,519	0	0	0	0	0	0	1	1	3	3	1	1	3	3
Pidigan	1	15	3,848	12,511	0	0	0	0	0	0	6	6	27	27	6	6	27	27
		15	3,848	12,511	0	0	0	0	0	0	6	6	27	27	6	6	27	27
Pilar	1	6	13	50	1	1	0	0	0	0	0	0	0	0	0	0	0	0
		6	13	50	1	1	0	0	0	0	0	0	0	0	0	0	0	0
San Juan	1	19	3,967	11,906	1	0	2	0	8	0	132	132	232	232	134	132	240	232
		19	3,967	11,906	1	0	2	0	8	0	132	132	232	232	134	132	240	232
San Quintin	1	6	428	1,387	0	0	0	0	0	0	0	0	0	0	0	0	0	0
		6	428	1,387	0	0	0	0	0	0	0	0	0	0	0	0	0	0
Tayum	1	8	732	2,482	0	0	0	0	0	0	0	0	0	0	0	0	0	0
		8	732	2,482	0	0	0	0	0	0	0	0	0	0	0	0	0	0
Tineg	1	10	1,288	5,646	0	0	0	0	0	0	1	1	7	7	1	1	7	7

REGION   PROVINCE   CITY/ MUNICIPALITY   BARANGAY		NO. OF AFFECTED			No. of ECs		Inside Evacuation Centers				Outside Evacuation Centers				TOTAL SERVED (CURRENT)			
		Brgys.	Families	Persons	CUM	NOW	Families		Persons		Families		Persons		Families		Persons	
							CUM	NOW	CUM	NOW	CUM	NOW	CUM	NOW	CUM	NOW		
							(Inside + Outside)		Families		Persons		Families		Persons			
		10	1,288	5,646	0	0	0	0	0	0	1	1	7	7	1	1	7	7
Villaviciosa	1	8	124	373	1	1	11	11	35	35	0	0	0	0	11	11	35	35
		8	124	373	1	1	11	11	35	35	0	0	0	0	11	11	35	35
Bangued	1	31	16,242	52,463	0	0	0	0	0	0	36	36	140	140	36	36	140	140
		31	16,242	52,463	0	0	0	0	0	0	36	36	140	140	36	36	140	140
Boliney	1	1	1	5	0	0	0	0	0	0	0	0	0	0	0	0	0	0
		1	1	5	0	0	0	0	0	0	0	0	0	0	0	0	0	0
Bucloc	1	4	726	2,599	0	0	0	0	0	0	0	0	0	0	0	0	0	0
		4	726	2,599	0	0	0	0	0	0	0	0	0	0	0	0	0	0
La Paz	1	8	4,181	12,543	0	0	0	0	0	0	0	0	0	0	0	0	0	0
		8	4,181	12,543	0	0	0	0	0	0	0	0	0	0	0	0	0	0
Lacub	1	6	1,241	5,687	0	0	0	0	0	0	0	0	0	0	0	0	0	0
		6	1,241	5,687	0	0	0	0	0	0	0	0	0	0	0	0	0	0
Langiden	1	5	12	55	0	0	0	0	0	0	0	0	0	0	0	0	0	0
		5	12	55	0	0	0	0	0	0	0	0	0	0	0	0	0	0
Luba	1	6	58	235	0	0	0	0	0	0	0	0	0	0	0	0	0	0
		6	58	235	0	0	0	0	0	0	0	0	0	0	0	0	0	0
Tubo	1	4	52	167	0	0	0	0	0	0	52	52	167	167	52	52	167	167
		4	52	167	0	0	0	0	0	0	52	52	167	167	52	52	167	167
<b>KALINGA</b>	<b>1</b>	<b>2</b>	<b>27</b>	<b>137</b>	<b>0</b>	<b>0</b>	<b>0</b>	<b>0</b>	<b>0</b>	<b>0</b>	<b>27</b>	<b>0</b>	<b>131</b>	<b>0</b>	<b>27</b>	<b>0</b>	<b>131</b>	<b>0</b>
Pasil	1	2	27	137	0	0	0	0	0	0	27	0	131	0	27	0	131	0
		2	27	137	0	0	0	0	0	0	27	0	131	0	27	0	131	0

**CASUALTIES as of (October 28, 2022 08:00)**

PROVINCE   CITY /MUNICIPALITY   BARANGAY	QTY	SURNAME	FIRST NAME	MIDDLE NAME	AGE	SEX	ADDRESS	CAUSE	REMARKS	SOURCE OF DATA	VALIDATED
<b>INJURED/ ILL</b>	<b>85</b>										
<b>REGION 1</b>	<b>12</b>										
<b>ILOCOS NORTE</b>	<b>12</b>										

PROVINCE   CITY /MUNICIPALITY   BARANGAY	QTY	SURNAME	FIRST NAME	MIDDLE NAME	AGE	SEX	ADDRESS	CAUSE	REMARKS	SOURCE OF DATA	VALIDATED
Dingras	11										
		Verdadero	Michelle	N	53	Female	Barong, Dingras, Ilocos Norte	Head injury, lower limb	Admitted	DOH	Yes
		Verdadero	Manny	B	52	Male	Barong, Dingras, Ilocos Norte	Lacerated wound left eyebrow and abrasions in right foot	Admitted	DOH	Yes
		Estolonio	Carmen	C	56	Female	Cali, Dingras, Ilocos Norte	Contusion right frontal and avulsed right parietal area	Outpatient	DOH	Yes
		Sonajo	Juanita	R	76	Female	Baresbes, Dingras Ilocos Norte	Avulsed right parietal area	Outpatient	DOH	Yes
		Eapaña	Maria	V	53	Female	Iumban, Dingras, Ilocos Norte	Hematoma on lower hip with abrasion, pain and swelling of both feet	Outpatient	DOH	Yes
		Gallegos	Erica Sheng	E	17	Female	Foz, Dingras, Ilocos Norte	Multiple physical injuries, right knee, left foot, left toe nail	Outpatient	DOH	Yes
		Castillo	Vergilio	C	29	Male	Root, Dingras, Ilocos Norte	Multiple physical injuries	Outpatient	DOH	Yes
		Maluyo	Allen	C	15	Male	Suyo, Dingras, Ilocos Norte	Avulsed wound right parietal area	Outpatient	DOH	Yes
		Malilay	Paulino	C	64	Male	Cali, Dingras, Ilocos Norte	1cm lacerated wound scalp	Outpatient	DOH	Yes
		Millan	Jay	N	36	Female	Cali, Dingras, Ilocos Norte	lacerated wound at upper lip	Outpatient	DOH	Yes
		Malilay	Rosalina	R	53	Female	Cali, Dingras, Ilocos Norte	Soft tissues swelling scalp	Outpatient	DOH	Yes
Banna (Espiritu)	1										
		Sacluyan	Jaylene	G	55	Female	Cariquib, Banna, Ilocos Norte	Contusion hematoma head, right cheek, vertigo	Outpatient	DOH	Yes
<b>CAR</b>	<b>73</b>										
<b>ABRA</b>	<b>73</b>										
Lagayan	7										

PROVINCE   CITY /MUNICIPALITY   BARANGAY	QTY	SURNAME	FIRST NAME	MIDDLE NAME	AGE	SEX	ADDRESS	CAUSE	REMARKS	SOURCE OF DATA	VALIDATED
		Sindon	Julieta		56	Female	Pulot, Lagayan		Abrasion, Wrist and forearm, right; r/o dislocation, forearm, right	DOH-CHD-CAR	Yes
		Bersamira Jr.	Roger		30	Male	Pulot, Lagayan		Abrasion, leg, left	DOH-CHD-CAR	Yes
		Escauso	Drexelle Dave		13	Male	Pulot, Lagayan		Abrasion, leg, right	DOH-CHD-CAR	Yes
		Bersamira	Thea		10	Female	Pulot, Lagayan		Abrasion, leg, right	DOH-CHD-CAR	Yes
		Garcia	Susan	B.	62	Female	Collago, Lagayan		Laceration, forehead	DOH-CHD-CAR	Yes
		Donato	Eulysis		28	Male	Pulot, Lagayan		Abrasion, Leg, Left	DOH-CHD-CAR	Yes
		Bodoña	Jay Paul		30	Male	Pulot, Lagayan		Multiple abrasions, knee left; thigh right; flank left	DOH-CHD-CAR	Yes
Daguioman	2										
		Pasudag	John Ray	S.	33	Male	Tui, Daguioman		Injury on left foot, abrasion right leg secondary to fall	DOH-CHD-CAR	Yes
		Solimen	Alvin	P	35	Male	Maguyepyep, Sallapadan		Possible dislocation of right foot secondary to fall	DOH-CHD-CAR	Yes
San Quintin	2										
		Domingo	Norma		73	Female	Zone 2, Tangadan, San Quintin		Laceration on left leg	DOH-CHD-CAR	Yes
		Masulit	Asuncion		60	Female	Tangadan, San Quintin		Contusion at forehead secondary to fall	DOH-CHD-CAR	Yes
Bangued	5										
		Turqueza	Rosalina	B.	52	Female	Cosili East, Bangued		Lacerated wound left middle toe	DOH-CHD-CAR	Yes
		Mendoza	Israel		30	Male	Zone 1, Bangued		T/c musculoskeletal strain	DOH-CHD-CAR	Yes
		Ayson	Algie Sheika	C.	27	Female	Macarcarmay, Bangued		Abrasion both leg	DOH-CHD-CAR	Yes
		Bargas	Adora	B.	49	Female	San Antonio, Bangued		Minor head injury	DOH-CHD-CAR	Yes
		Primitiva	Alicia	B.	58	Female	Macarcarmay, Bangued		Contusion on both leg	DOH-CHD-CAR	Yes

PROVINCE   CITY /MUNICIPALITY   BARANGAY	QTY	SURNAME	FIRST NAME	MIDDLE NAME	AGE	SEX	ADDRESS	CAUSE	REMARKS	SOURCE OF DATA	VALIDATED
La Paz	1										
					13	Female	Canan, Lapaz		Abrasion on the right foot secondary to earthquake	DOH-CHD-CAR	Yes
Sallapadan	2										
		Baguioan Jr.	Pabian		16	Male	Naguilian, Sallapadan		Lacerated wound, right lower lip	DOH-CHD-CAR	Yes
		Noriega	Jacky Jones		8	Male	Naguilian, Sallapadan		Abrasion big toe left	DOH-CHD-CAR	Yes
Pidigan	2										
		Belisario	Aerol Jeof		8	Male	Naguirayan, Pidigan		Crushing injury 3rd and 4th fingers	DOH-CHD-CAR	Yes
		Apolinar	Rogelio		43	Male	Sulbec, Pidigan		Abrasions on both knees due to fall	DOH-CHD-CAR	Yes
San Juan	12										
		Ya-o	Evelyn		56	Female	North Pob. San Juan		Lacerated wound right thumb secondary to trauma	DOH-CHD-CAR	Yes
		Balneg	Maria Anelia		49	Female	North Pob. San Juan		Swelling and tenderness, abrasion left forearm secondary to trauma	DOH-CHD-CAR	Yes
		Mendoza	Marivic		54	Female	Tagaytay, San Juan		Multiple abrasion and swelling left leg secondary to falling debris	DOH-CHD-CAR	Yes
		Bersamin	Mary Jane		45	Female	North Pob. San Juan		Swelling and abrasion left forehead secondary to trauma	DOH-CHD-CAR	Yes
		Castro	Diana		34	Female	Quidaoen, San Juan		Lacerated wound right index finger secondary to trauma	DOH-CHD-CAR	Yes
		Maderse	Rose		34	Female	Culliong, San Juan		Abrasion left elbow, left foot secondary to trauma	DOH-CHD-CAR	Yes
		Baruela	Dexter		22	Male	Tagaytay, San Juan		Secondary to trauma	DOH-CHD-CAR	Yes

PROVINCE   CITY /MUNICIPALITY   BARANGAY	QTY	SURNAME	FIRST NAME	MIDDLE NAME	AGE	SEX	ADDRESS	CAUSE	REMARKS	SOURCE OF DATA	VALIDATED
					16	Male	Quidaoen, San Juan		Swelling left forearm 2nd to trauma	DOH-CHD-CAR	Yes
					14	Female	Cabcaburao, San Juan		Left foot contusion and hematoma 2nd to trauma	DOH-CHD-CAR	Yes
		Balura	Jhedy Boy		24	Male	Lam-ag, San Juan		Right knee tenderness and swelling 2nd to trauma	DOH-CHD-CAR	Yes
		Bersamin	Nomelyn		39	Female	North Poblacion, San Juan		Swelling left wrist, hematoma and abrasion both leg 2nd to trauma	DOH-CHD-CAR	Yes
		Billedo	Heherson		33	Male	Baug, San Juan		Abrasion RUQ 2nd to trauma	DOH-CHD-CAR	Yes
Pilar	2										
		Prado	Aiza Draculan		29	Female	Nagcanasan, Pilar		Soft tissue swelling with hematoma, forehead	DOH-CHD-CAR	Yes
		Montero	Mark Bryne		16	Male	Poblacion, Pilar		Nail avulsion, 5th digit left foot	DOH-CHD-CAR	Yes
Malibcong	4										
		Tagura	Hyacinth	M.	31	Female	Mataragan, Malibcong		Soft tissue injury, right shoulder secondary to fall	DOH-CHD-CAR	Yes
		Agaid	Cristy		47	Female	Mataragan, Malibcong		Soft tissue injury, left knee secondary to fall	DOH-CHD-CAR	Yes
		Adriano	Gwendolyns		47	Female	Duldulao, Malibcong		Soft tissue injury, right foot secondary to fall	DOH-CHD-CAR	Yes
		Balicao	Armando		41	Male	Mataragan, Malibcong		Minor laceration and soft tissue injury, right hand	DOH-CHD-CAR	Yes
Dolores	9										
		Tigrado	Ruditha		51	Female	Mudiit, Dolores		Hematoma at Proximal 3rd, 2nd degree to trauma	DOH-CHD-CAR	Yes
		Tabaday	Lovelyn		18	Female	Pacac, Dolores		Abrasion at linear area 2nd degree due to falling debris	DOH-CHD-CAR	Yes

PROVINCE   CITY /MUNICIPALITY   BARANGAY	QTY	SURNAME	FIRST NAME	MIDDLE NAME	AGE	SEX	ADDRESS	CAUSE	REMARKS	SOURCE OF DATA	VALIDATED
		Mahinay	John		31	Male	Pacac, Dolores		Punctured wound at right big toe	DOH-CHD-CAR	Yes
		Brigola	Cristida		49	Female	Pacac, Dolores		Hematoma on interdigit 1st and 2nd left foot	DOH-CHD-CAR	Yes
		Bogait	Paraon		37	Male	Taping, Dolores		Swollen knees and abrasion at the left foot	DOH-CHD-CAR	Yes
		Claro	Arrian Llyod		25	Male	Poblacion, Dolores		Contusion and hematoma on the right knee	DOH-CHD-CAR	Yes
					12	Male	Poblacion, Dolores		Minor abrasions at right hand lacerated indicators	DOH-CHD-CAR	Yes
		Balmaceda	John Alvin		25	Male	Calumbaya, Dolores		Lacerated wound on foot, right multiple abrasions chest and arm, right	DOH-CHD-CAR	Yes
		Trinidad	Romulo	T	52	Male	Lublubba, Dolores		Abrasion 1 cm at left knee	DOH-CHD-CAR	Yes
Tayum	4										
					8	Female	Poblacion, Tayum		Minor case of injury, bruises and scratches	PDRRMO Abra	Yes
		Tauro	Rowee		32	Male	Velasco, Tayum		Minor case of injury; bruises and scratches	PDRRMO Abra	Yes
		Tagura	Victor		61	Male	Pias, Tayum		Minor case of injury; bruises and scratches	PDRRMO Abra	Yes
		Tagura	Flory Mae		37	Male	Pias, Tayum		Minor case of injury; bruises and scratches	PDRRMO Abra	Yes
Lagangilang	12										
		Bolante	Lieyton		18	Male	Poblacion, Lagangilang		Abrasions on right elbow and left foot secondary to fall	DOH-CHD-CAR	Yes
					13	Male	Tagodtod, Lagangilang		Abrasion on right hand secondary to fall	DOH-CHD-CAR	Yes



PROVINCE   CITY /MUNICIPALITY   BARANGAY	QTY	SURNAME	FIRST NAME	MIDDLE NAME	AGE	SEX	ADDRESS	CAUSE	REMARKS	SOURCE OF DATA	VALIDATED
					5	Male	San Isidro, Lagangilang		Abrasions on left brachial area secondary to falling debris (Piece of cracked Hollowblocks)	DOH-CHD-CAR	Yes
		Villamor	Art Jan Ferdinand		25	Male	Presentar, Lagangilang		Abrasions, redness and contusion on left knee due to fall	DOH-CHD-CAR	Yes
		Jaquias	Leonora		50	Female	Aguet, Lagangilang		Swelling, redness and abrasion on right foot secondary to fall	DOH-CHD-CAR	Yes
		Corpuz	Elena		44	Female	Tagodtod, Lagangilang		Hematoma on left brachial area secondary to fall	DOH-CHD-CAR	Yes
		Hermoso	Christina		49	Female	Lagben, Lagangilang		Contusion on right axillary area secondary to fall	DOH-CHD-CAR	Yes
		Sapungan	Kelvin		7	Male	Lagben, Lagangilang		Contusion and abrasion, 5th digit, right secondary to fall	DOH-CHD-CAR	Yes
		Bakidan	Arliemae		11	Female	Dalaguisen, Lagangilang		Sprain, right ankle	DOH-CHD-CAR	Yes
					9	Male	Nagtapacan, Lagangilang		Contusion, occipital area	DOH-CHD-CAR	Yes
		Balmaceda	Ramon		49	Male	Poblacion, Lagangilang		Left knee sprain	DOH-CHD-CAR	Yes
						Male			For validation	DOH-CHD-CAR	No
Langiden	8										
		Jonel	Pancho		34	Male	Baac, Langiden		Minor abrasion, 5th digit, left foot	DOH-CHD-CAR	Yes
		Brazil	Lander		18	Male	Quillat, Langiden		Minor abrasion, plantar area, left	DOH-CHD-CAR	Yes
		Aguilar	Jessa Jona		23	Female	Quillat, Langiden		Multiple abrasions, right knee area	DOH-CHD-CAR	Yes
		Benedito	Elizabeth		53	Female	Quillat, Langiden		Soft tissue contusion, left knee area	DOH-CHD-CAR	Yes
		Viado	Nieves	Tadeo	68	Female	Quillat, Langiden		Minor abrasion, right elbow area	DOH-CHD-CAR	Yes

PROVINCE   CITY /MUNICIPALITY   BARANGAY	QTY	SURNAME	FIRST NAME	MIDDLE NAME	AGE	SEX	ADDRESS	CAUSE	REMARKS	SOURCE OF DATA	VALIDATED
		Bio	Marvin		18	Male	Quillat, Langiden		Multiple abrasion, upper and lower extremities	DOH-CHD-CAR	Yes
		Baula	Ma. Excellence		31	Female	Malapaao, Langiden		Minor abrasions, both knee area	DOH-CHD-CAR	Yes
		Palecpec	Amelia		55	Female	Malapaao, Langiden		Soft tissue contusion, right knee	DOH-CHD-CAR	Yes
Licuan-Baay (Licuan)	1										
		Balani	Gregorio		60	Male	Poblacion, Licuan-Baay		Abrasion, confluent, left forearm	DOH-CHD-CAR	Yes

#### ROADS AND BRIDGES as of (October 28, 2022 08:00)

REGION   PROVINCE   CITY /MUNICIPALITY   BARANGAY		TYPE	CLASSIFICATION	ROAD SECTION/BRIDGE	STATUS	DATE REPORTED (passable)	TIME REPORTED (passable)	DATE REPORTED (not passable)	TIME REPORTED (not passable)	REMARKS
<b>GRAND TOTAL</b>	9									
<b>REGION 1</b>	3									
<b>ILOCOS NORTE</b>	3									
Batac	2									
		Road	National (primary)	K0483+600	PATV - PASSABLE ALL TYPES VEHICLES	26 October 2022		26 October 2022		Rockslides
		Bridge	City/Municipality	Barani-Ben-Agan	NPATV - NOT PASSABLE ALL TYPES VEHICLES			26 October 2022		Due to cracks
Pinili	1									
		Road	National (primary)	K0463+300 - K0465+700	PATV - PASSABLE ALL TYPES VEHICLES	26 October 2022		26 October 2022		Rockslides
<b>CAR</b>	6									
<b>ABRA</b>	3									
Bucay	1									

REGION   PROVINCE   CITY /MUNICIPALITY   BARANGAY		TYPE	CLASSIFICATION	ROAD SECTION/BRIDGE	STATUS	DATE REPORTED (passable)	TIME REPORTED (passable)	DATE REPORTED (not passable)	TIME REPORTED (not passable)	REMARKS
Bangbangcag		Road	National (primary)	K0433+250, Bangbangcag, Bucay, Abra	OLP - ONE LANE PASSABLE	25 October 2022	11:30 pm			Due to rock fall
Licuan-Baay (Licuan)	1									
Subagan		Road	National (primary)	K0470+450, Subagan, Licuan-Baay, Abra	PATV - PASSABLE ALL TYPES VEHICLES	26 October 2022	12:42 am	26 October 2022	12:30 am	Due to soil collapse
Danglas	1									
Nagaparan		Road	National (primary)	K0429+800, Nagaparan, Danglas, Abra	OLP - ONE LANE PASSABLE	26 October 2022	08:32 am	26 October 2022	06:00 am	Due to series of soil and rock collapse
<b>BENGUET</b>	1									
Itogon	1									
Tinongdan		Road	National (primary)	K0270+600 - K0270+620, Tinongdan, Itogon, Benguet	OLP - ONE LANE PASSABLE	26 October 2022	08:48 am			Due to road slip
<b>KALINGA</b>	1									
Pinukpuk	1									
Apatan		Road	National (primary)	K0506+700-K0506+736 Apatan, Pinukpuk, Kalinga	OLP - ONE LANE PASSABLE	26 October 2022	02:00 pm			Due to sinking pavement
<b>APAYAO</b>	1									
Calanasan	1									
Naguilian		Road	National (primary)	K0672+1180-K0172+1280 Rabaw Section, Naguilian, Calanasan Apayao	OLP - ONE LANE PASSABLE	26 October 2022	03:00 pm	26 October 2022	10:30 am	Due to soil collapsed with roadslip

**POWER as of (October 28, 2022 08:00)**

REGION   PROVINCE   CITY /MUNICIPALITY   BARANGAY		TYPE	SERVICE PROVIDER	DATE OF INTERRUPTION/ OUTAGE	TIME OF INTERRUPTION/ OUTAGE	DATE RESTORED	TIME RESTORED	REMARKS
<b>GRAND TOTAL</b>	5							
<b>REGION 1</b>	3							
<b>ILOCOS SUR</b>	3							
Vigan	1							

REGION   PROVINCE   CITY /MUNICIPALITY   BARANGAY		TYPE	SERVICE PROVIDER	DATE OF INTERRUPTION/ OUTAGE	TIME OF INTERRUPTION/ OUTAGE	DATE RESTORED	TIME RESTORED	REMARKS
Eastern Barangays		Interruption	ISECO	25 October 2022		05 October 2022		Immediately restored
Sugpon	1							
Licongan		Interruption	LUELCO	25 October 2022	23:15	26 October 2022	16:55	
Danac		Interruption	LUELCO	25 October 2022	23:15	26 October 2022	16:55	
Caoayan		Interruption	LUELCO	25 October 2022	23:15	26 October 2022	16:55	
Banga		Interruption	LUELCO	25 October 2022	23:15	26 October 2022	16:55	
Pangotan		Interruption	LUELCO	25 October 2022	23:15	26 October 2022	16:55	
Banayoyo	1							
Municipal-Wide		Interruption	ISECO	26 October 2022	09:13	26 October 2022	10:00	
<b>REGION 2</b>	<b>2</b>							
<b>CAGAYAN</b>	<b>2</b>							
Allacapan	1							
Centro East		Interruption	CAGELCO II	25 October 2022	23:45	26 October 2022	10:00	Due to line cut and transformer problem
Gattaran	1							
Eastern Barangays		Interruption	CAGELCO II	25 October 2022	23:10	26 October 2022	05:00	Due to electrical tripping

**STATUS OF FLIGHTS as of (October 28, 2022 08:00)**

REGION   PROVINCE   CITY /MUNICIPALITY   BARANGAY		AIRPORT	AIRLINE	TYPE	FLIGHT NO	ROUTE	DATE CANCELLED	TIME CANCELLED	DATE RESUMED	TIME RESUMED	REMARKS
<b>GRAND TOTAL</b>	<b>6</b>										
<b>REGION 1</b>	<b>6</b>										
<b>ILOCOS NORTE</b>	<b>6</b>										
Laoag	6										
		Laoag Airport	Philippine Airlines	Domestic	PR 2196	Manila-Laoag	26 October 2022				
		Laoag Airport	Laoag Airport	Domestic	PR 2197	Laoag-Manila	26 October 2022				
		Laoag Airport	Laoag Airport	Domestic	PR 1198	Manila-laoag	26 October 2022				
		Laoag Airport	Laoag Airport	Domestic	PR 1199	Laoag-Manila	26 October 2022				
		Laoag Airport	Laoag Airport	Domestic	PR 1196	Manila-laoag	27 October 2022				
		Laoag Airport	Laoag Airport	Domestic	PR 1197	Laoag-Manila	27 October 2022				

**DAMAGED HOUSES as of (October 28, 2022 08:00)**

REGION   PROVINCE   CITY/ MUNICIPALITY   BARANGAY	NO. OF DAMAGED HOUSES			AMOUNT (PHP)	REMARKS
	TOTALLY	PARTIALLY	GRAND TOTAL		
<b>GRAND TOTAL</b>	<b>14</b>	<b>4,670</b>	<b>4,684</b>	<b>0</b>	
<b>REGION 1</b>	<b>3</b>	<b>316</b>	<b>319</b>	<b>0</b>	
<b>ILOCOS NORTE</b>	<b>0</b>	<b>68</b>	<b>68</b>	<b>0</b>	
Badoc	0	3	3	0	
	0	3	3	0	
Banna (Espiritu)	0	5	5	0	
	0	5	5	0	
Batac	0	4	4	0	
	0	4	4	0	
Dingras	0	23	23	0	
	0	23	23	0	
Marcos	0	13	13	0	
	0	13	13	0	
Nueva Era	0	4	4	0	
	0	4	4	0	
Paoay	0	1	1	0	
	0	1	1	0	
Piddig	0	2	2	0	
	0	2	2	0	
Pinili	0	5	5	0	
	0	5	5	0	
San Nicolas	0	5	5	0	
	0	5	5	0	
Sarrat	0	2	2	0	
	0	2	2	0	
Solsona	0	1	1	0	
	0	1	1	0	
<b>ILOCOS SUR</b>	<b>3</b>	<b>248</b>	<b>251</b>	<b>0</b>	
Cabugao	0	3	3	0	
	0	3	3	0	

REGION   PROVINCE   CITY/ MUNICIPALITY   BARANGAY	NO. OF DAMAGED HOUSES			AMOUNT (PHP)	REMARKS
	TOTALLY	PARTIALLY	GRAND TOTAL		
Candon	0	1	1	0	
	0	1	1	0	
Vigan	0	4	4	0	
	0	4	4	0	
Magsingal	0	154	154	0	
	0	154	154	0	
Narvacan	0	4	4	0	
	0	4	4	0	
Salcedo (Baugen)	0	6	6	0	
	0	6	6	0	
Santa	0	5	5	0	
	0	5	5	0	
Santiago	0	27	27	0	
	0	27	27	0	
Santo Domingo	0	4	4	0	
	0	4	4	0	
Sigay	0	1	1	0	
	0	1	1	0	
Sinit	3	34	37	0	
	3	34	37	0	
Sugpon	0	5	5	0	
	0	5	5	0	
<b>REGION 2</b>	<b>1</b>	<b>0</b>	<b>1</b>	<b>0</b>	
<b>CAGAYAN</b>	<b>1</b>	<b>0</b>	<b>1</b>	<b>0</b>	
Aparri	1	0	1	0	
Punta	1	0	1	0	Ongoing validation for the cost of damage
<b>CAR</b>	<b>10</b>	<b>4,354</b>	<b>4,364</b>	<b>0</b>	
<b>ABRA</b>	<b>10</b>	<b>4,327</b>	<b>4,337</b>	<b>0</b>	
Bucay	0	93	93	0	
	0	93	93	0	
Lagangilang	0	527	527	0	
	0	527	527	0	
Lagayan	7	206	213	0	
	7	206	213	0	

REGION   PROVINCE   CITY/ MUNICIPALITY   BARANGAY	NO. OF DAMAGED HOUSES			AMOUNT (PHP)	REMARKS
	TOTALLY	PARTIALLY	GRAND TOTAL		
Malibcong	0	196	196	0	
	0	196	196	0	
Peñarrubia	0	260	260	0	
	0	260	260	0	
Pidigan	0	674	674	0	
	0	674	674	0	
Pilar	0	11	11	0	
	0	11	11	0	
San Juan	0	150	150	0	
	0	150	150	0	
San Quintin	0	428	428	0	
	0	428	428	0	
Villaviciosa	0	86	86	0	
	0	86	86	0	
Bangued	0	51	51	0	
	0	51	51	0	
Boliney	0	1	1	0	
	0	1	1	0	
Bucloc	0	39	39	0	
	0	39	39	0	
La Paz	0	711	711	0	
	0	711	711	0	
Langiden	2	10	12	0	
	2	10	12	0	
Luba	0	55	55	0	
	0	55	55	0	
Tayum	0	732	732	0	
	0	732	732	0	
Tineg	1	97	98	0	
	1	97	98	0	
<b>KALINGA</b>	0	27	27	0	
Pasil	0	27	27	0	
	0	27	27	0	

**DAMAGE TO INFRASTRUCTURE as of (October 28, 2022 08:00)**

REGION   PROVINCE   CITY /MUNICIPALITY   BARANGAY		TYPE	CLASSIFICATION	INFRASTRUCTURE	NUMBER OF DAMAGED	UNIT	QUANTITY	STATUS	COST(PHP)	REMARKS
<b>GRAND TOTAL</b>	223				223				81,980,750	
<b>REGION 1</b>	65				65				21,150,000	
<b>ILOCOS NORTE</b>	47				47				21,150,000	
Marcos	4				4				2,000,000	
		Health facilities	Local	Mariano Marcos Memorial Hospital and Medical Center (MMMHC)	1			To follow	0	
		Health facilities	Local	Dona Josefa Edralin Marcos Memorial Hospital	1			Minor cracks	0	Functional
		Roads	Local	Tungel-Casubsuban Provincial Road, Marcos, Ilocos Norte	1			Damage of PCCP, slope protection and RC pipes	1,500,000	Repair and rehabilitation of damage of PCCP, slope protection and RC pipes.
		Roads	Local	Pacifico-Escoda-Santiago Provincial Road, Marcos, Ilocos Norte	1			Damage of bridge approach	500,000	Repair and rehabilitation of damage of bridge approach.
No breakdown	10				10				0	
		Roads	National	Ilocos Norte-Abra Road KO505+820	1			Damaged PCCP	0	Installed warning signs.
		Roads	National	Ilocos Norte-Abra Road KO509+600	1			Damaged slope protection	0	Installed warning signs.
		Bridges	National	Irrigation Bridge 2 B02404LZ, KO510+1040, Brgy. Daquioag, Marcos, Ilocos Norte	1			Cracks PCCP at approach B	0	Installed warning signs.
		Bridges	National	Fortuna Bridge B02407LZ, KO513+512	1			Cracks on approach A slab	0	Installed warning signs.
		Roads	National	Batac-Pinili Road Quiom Bridge B02768LZ , K0478+834	1			Damaged abutment B bank protection	0	Installed warning signs.
		Roads	National	K0483+950-K0483+982	1			Damaged slope protection	0	Installed warning signs.



REGION   PROVINCE   CITY /MUNICIPALITY   BARANGAY		TYPE	CLASSIFICATION	INFRASTRUCTURE	NUMBER OF DAMAGED	UNIT	QUANTITY	STATUS	COST(PHP)	REMARKS
		Roads	National	K0484+180-K0484+189	1			Damaged slope protection	0	Installed warning signs.
		Roads	National	K0484+600	1			Damaged slope protection	0	Installed warning signs.
		Roads	National	Pinili-Banna (Espiritu) Road K0494+100-K0494+110	1			Damaged slope protection	0	Installed warning signs.
		Roads	National	Cayapa Bridge B00654LZ, K0376+(-642)- K0376+(-618), Brgy. San Jose Narvacan, Ilocos Sur	1			Damaged embankment protection approach A left side	0	Installed warning signs and monitoring of damages.
Carasi	1				1				0	
		Health facilities	Local	Carasi Municipal Health Office	1			Minor cracks	0	Functional
Piddig	2				2				1,000,000	
		Health facilities	Local	Piddig Municipal Health Office	1			Minor cracks	0	Functional
		Roads	Local	Dingras-Mangitayag-Tonoton Provincial Road, Brgy. Mangitayag, Piddig, Ilocos Norte	1			Damaged slope protection and eroded shoulder.	1,000,000	Repair and rehabilitation of damaged slope protection and eroded shoulder.
Sarrat	2				2				0	
		Health facilities	Local	Barangay Health Station	1			Numerous wall and floor cracks	0	
		Health facilities	Local	Pandan Health Station	1			Minor wall crack above main door	0	
Nueva Era	6				6				0	
		Health facilities	Local	Rural Health Unit	1			Ceiling entrance due to fallen debris, crack at joints of wall and column, cracks at joint and beam	0	
		Health facilities	Local	Barikir Health Station	1			Partially damaged	0	
		Health facilities	Local	Sto. Nino Health Station	1			Partially damaged	0	
		Health facilities	Local	Naguilian Health Station	1			Partially damaged	0	

REGION   PROVINCE   CITY /MUNICIPALITY   BARANGAY		TYPE	CLASSIFICATION	INFRASTRUCTURE	NUMBER OF DAMAGED	UNIT	QUANTITY	STATUS	COST(PHP)	REMARKS
		Health facilities	Local	Garnaden Health Station	1			Minor wall cracks above main door	0	
		Health facilities	Local	Binaratan Health Station	1			Minor wall cracks	0	
Badoc	6				6				9,750,000	
		Roads	Local	Alay-Labut-Turod Provincial Road, Brgy. Turod, Badoc,	1			Damaged bridge approach and slope/ abutment protection	500,000	Repair of damaged bridge approach and slope protection.
		Roads	Local	Alay-Labut-Turod Provincial Road, Brgy. Labut, Badoc	1			Damaged bridge approach and slope/ abutment protection, damaged PCCP	2,000,000	Repair of damaged bridge approach and slope protection.
		Roads	Local	Tapao-Pagsanahan-Alogoog Prov'l. Road, Brgy. La Virgen Milagrosa, Badoc	1			Damaged slope protection	250,000	Repair/rehabilitation of damaged slope protection.
		Roads	Local	Tapao-Pagsanahan-Alogoog Prov'l. Road, Brgy. Sta. Cruz Sur And La Virgen Milagrosa( Boundary), Badoc	1			Damaged bridge approach and slope protection/abutment protection	1,500,000	Repair and rehabilitation of damaged bridge approach, slope protection and abutment protection.
		Roads	Local	Pugaoan-Madupayas-Camanga-Liliputen Provincial Road, Brgy. Madupayas And Camanga, Badoc	1			Landslide, damaged/collapsed slope protection and PCCP	5,000,000	Repair and rehabilitation of damaged slope protection and PCCP.
		Government Facilities	Local	Badoc Boarder	1			Wall cracks, floor cracks and settlement, damaged column and beam	500,000	Repair works of wall cracks, floor cracks, damaged column and beam.
Paoay	2				2				1,500,000	
		Roads	Local	Nalasin Bridge Along Paoay-Nalasin Prov'l. Road, Brgy Nalasin, Paoay	1			Damaged bridge approach and slope protection/abutment protection	500,000	Repair and rehabilitation of damaged bridge approach and slope protection/abutment protection.

REGION   PROVINCE   CITY /MUNICIPALITY   BARANGAY		TYPE	CLASSIFICATION	INFRASTRUCTURE	NUMBER OF DAMAGED	UNIT	QUANTITY	STATUS	COST(PHP)	REMARKS
		Government Facilities	Local	Paoay Ruins	1			Shattered brickwall, damaged wall glass and frame, and floor settlement	1,000,000	Repair works of shattered brick wall, damaged wall glass and frame, and flooring.
Batac	1				1				500,000	
		Roads	Local	Quiaoit Bridge 2 Along Batac-Processional Road, Brgy Barani And Ben-Agan, Batac City	1			Damaged bridge approach and slope protection	500,000	Repair and rehabilitation of damaged bridge approach and slope protection
Pinili	1				1				250,000	
		Roads	Local	Batac-Pinili Provincial Road, Brgy. Dalayap, Pinii	1			Damaged slope protection	250,000	Repair and rehabilitation of slope protection
Burgos	1				1				200,000	
		Cultural heritage	Local	Cape Bojeador	1			Wall cracks in windows and tower cracks	200,000	Repair of wall cracks in windows and tower cracks.
Laoag	10				10				5,900,000	
		Government Facilities	Local	Marcos Stadium	1			Wall cracks	0	Repair of wall cracks.
		Government Facilities	Local	Dap-Ayan	1			Damaged architectural partitions	0	Replacement of wall partitions.
		Government Facilities	Local	Capitol Extension	1			Damaged architectural partitions	0	Repair of wall partitions.
		Government Facilities	Local	Provincial Capitol Main	1			Wall cracks	100,000	
		Health facilities	Local	Gov. Roque B. Ablan Sr. Memorial Hospital	1			Wall cracks	0	Repair of wall cracks.
		Government Facilities	Local	Halfway House	1			Wall cracks	100,000	Repair of wall cracks.
		Government Facilities	Local	INAFEC	1			Floor cracks	50,000	Repair of floor cracks.
		Government Facilities	Local	Hyper Market (Ilocano Heroes Hall)	1			Ceiling cracks	100,000	Repair of ceiling cracks.
		Government Facilities	Local	Malacanang Of The North	1			Wall cracks	50,000	Repair works of wall cracks.

REGION   PROVINCE   CITY /MUNICIPALITY   BARANGAY		TYPE	CLASSIFICATION	INFRASTRUCTURE	NUMBER OF DAMAGED	UNIT	QUANTITY	STATUS	COST(PHP)	REMARKS
		Health facilities	Local	Marcos District Hospital	1			Wall cracks, damaged floor tiles, ceiling cracks, plant box cracks, roadway cracks, and settlement of perimeter embankment	5,500,000	Repair works of wall cracks, floor tiles cracks, plant box cracks, roadway cracks and slope protection.
Dingras	1				1				50,000	
		Health facilities	Local	Dingras District Hospital	1			Wall cracks	50,000	Repair works of wall cracks.
<b>ILOCOS SUR</b>	<b>18</b>				<b>18</b>				<b>0</b>	
Narvacan	1				1				0	
San Jose		Roads	National	Cayapa Bridge B00654LZ, K0 376+(-642)- K0 376+(-618), Brgy. San Jose Narvacan, Ilocos Sur	1			Damaged embankment protection approach A left side	0	Installed warning signs and monitoring of damages.
Sinait	1				1				0	
		Health facilities	Local	Sto. Cristo Milagroso Hospital	1			Various cracks	0	
San Juan (Lapog)	1				1				0	
		Church	Local	St. John the baptist church	1			Partially damaged	0	
San Esteban	2				2				0	
		Government Facilities	Local	PNP Building	1			Partially damaged	0	
		Utility Services Facilities	Local	San Esteban Port	1			Partially damaged	0	
San Vicente	2				2				0	
		Government Facilities	Local	Municipal Hall	1			Partially damaged	0	
		Government Facilities	Local	PNP Station	1			Partially damaged	0	
Cabugao	5				5				0	
		Church	Local	St. Mark Parish of Cabugao	1			Partially damaged	0	
		Government Facilities	Local	Cabugao Evacuation Area	1			Partially damaged	0	
		Roads	Local	Caellayan	1			Partially damaged	0	

REGION   PROVINCE   CITY /MUNICIPALITY   BARANGAY		TYPE	CLASSIFICATION	INFRASTRUCTURE	NUMBER OF DAMAGED	UNIT	QUANTITY	STATUS	COST(PHP)	REMARKS
		Government Facilities	Local	Alinaay	1			Partially damaged	0	
		Schools	Local	Lipit High School	1			Partially damaged	0	
Santa Lucia	1				1				0	
		Church	Local	Santuario De Santa Lucia	1			Partially damaged	0	
Santa Maria	5				5				0	
		Schools	Local	Santa Maria West Central School	1			Partially damaged	0	
		Schools	Local	Santa Maria East Central School	1			Partially damaged	0	
		Schools	Local	Ampuagan Elementary School	1			Partially damaged	0	
		Schools	Local	Gusing Elementary School	1			Big cracks (Pre-fab building and HE Room)	0	
		Schools	Local	Babal-Iasiaoan Elementary School	1			Big cracks (New building, HE, Admin)	0	
<b>REGION 2</b>	<b>51</b>				<b>51</b>				<b>1,768,000</b>	
<b>CAGAYAN</b>	<b>51</b>				<b>51</b>				<b>1,768,000</b>	
Allacapan	4				4				0	
Centro East		Roads	Local	Centro East (Prov'l Road) Along Aglipay Street	1			Passable to all types of vehicles	0	Minor visible cracks
Centro East		Government Facilities	Local	Municipal Building (Function Hall)	1				0	Minimal cracks on walls
Centro East		Schools	Local	Allacapan Vocational HS (AVHS)	1				0	Minor cracks along covered walk second floor
Mapurao		Schools	Local	Mapurao Learning Integrated School	1				0	Minimal cracks on walls
Ballesteros	1				1				0	
		Schools	Local	Ballesteros National High School	1				0	Minor cracks on walls and damage on ceiling
Buguey	8				8				0	
Tabbac		Schools	Local	Tabbac Elementary School	1				0	Visible cracks on the concrete hollow block (CHB) and slab on grade

REGION   PROVINCE   CITY /MUNICIPALITY   BARANGAY		TYPE	CLASSIFICATION	INFRASTRUCTURE	NUMBER OF DAMAGED	UNIT	QUANTITY	STATUS	COST(PHP)	REMARKS
San Vicente		Schools	Local	San Vicente Primary School	1				0	Visible cracks on CHB and ceiling
Dalaya		Schools	Local	Dalaya Elementary School	1				0	Visible cracks on CHB and old building column
Centro		Schools	Local	Licerio Antiporda Sr. National High School	1				0	Visible cracks on CHB
Centro		Schools	Local	Buguey North Central School	1				0	Visible cracks on CHB, old building column, and gym
Minanga		Schools	Local	Minanga Elementary School	1				0	Visible cracks on CHB and building column
Villa Gracia		Schools	Local	Villa Gracia Elementary School	1				0	Visible cracks on CHB and ceiling
Maddalero		Schools	Local	Maddalero Elementary School	1				0	Visible cracks on CHB
Gonzaga	8				8				0	
Smart		Government Facilities	Local	Municipal Town Hall	1				0	Minimal cracks on walls and slab
Smart		Government Facilities	Local	Legislative Building	1				0	Minimal cracks on walls and ceiling
Smart		Government Facilities	Local	Multi-purpose Building	1				0	Minimal cracks on walls and ceiling
Smart		Government Facilities	Local	Municipal Health Center	1				0	Minimal cracks on ceiling
Smart		Government Facilities	Local	Agricultural Training Center	1				0	Minimal cracks on walls and ceiling
Smart		Utility Services Facilities	Local	2 Storey Public Market Bldg	1				0	Minimal cracks on walls
Smart		Utility Services Facilities	Local	Slaughter House Bldg.	1				0	Minimal cracks on walls
Smart		Government Facilities	Local	Motorpool Bldg.	1				0	Minimal cracks on walls
Lal-lo	2				2				0	
Smart		Government Facilities	Local	Lal-lo multi-Purpose Center	1				0	Visible cracks in concrete hollow block (CHB) wallings
		Public Facilities	Local	St. Dominican Church	1				0	Visible cracks on wallings
Lasam	6				6				725,000	

REGION   PROVINCE   CITY /MUNICIPALITY   BARANGAY		TYPE	CLASSIFICATION	INFRASTRUCTURE	NUMBER OF DAMAGED	UNIT	QUANTITY	STATUS	COST(PHP)	REMARKS
		Utility Services Facilities	Local	Lasam Public Market	1				350,000	Shear cracks in concrete water tank
		Government Facilities	Local	Comelec- PhilPost Office	1				75,000	Door frame and tile cracks due to foundation settlement
		Health facilities	Local	Rural Health Unit Buildings	1				100,000	Cracks in tiles due to foundation settlement
Malinta		Schools	Local	Malinta Elem. Sch.	1				50,000	Cracks in flooring due to foundation settlement
		Schools	Local	Good Samaritan Christian Academy	1				75,000	Minor cracks (hairline cracks)
Nabannagan		Schools	Local	Nabannagan West Elem. Sch	1				75,000	Minor cracks (hairline cracks)
Pamplona	5				5				0	
		Government Facilities	Local	Pamplona Municipal Hall	1				0	Minor cracks on walls
		Government Facilities	Local	Pamplona Gym	1				0	Visible cracks on walls and base column
		Health facilities	Local	RHU Building	1				0	Minor cracks on walls
		Public Facilities	Local	St Peter the Martyr Parish	1				0	Visible cracks on walls, slab and stone masonry walls
		Public Facilities	Local	Centro Pastoral Church	1				0	Visible cracks on walls, slabs and beams
Santa Teresita	5				5				0	
		Government Facilities	Local	Municipal Engineering Office Building	1				0	Visible crack on CHB walls
		Government Facilities	Local	DA Building	1				0	Minor crack on CHB wall and visible crack on roof beam near support
		Government Facilities	Local	DWTS/ LIGA Building	1				0	-Flexural crack at the beam-column connection near the support -Minor cracks on CHB walls

REGION   PROVINCE   CITY /MUNICIPALITY   BARANGAY		TYPE	CLASSIFICATION	INFRASTRUCTURE	NUMBER OF DAMAGED	UNIT	QUANTITY	STATUS	COST(PHP)	REMARKS
		Government Facilities	Local	BFP Building	1				0	Visible cracks on CHB walls and minor horizontal cracks on columns
		Government Facilities	Local	MDRRMO Building	1				0	Minor cracks on CHB wall
Solana	6				6				43,000	
		Government Facilities	Local	Solana Municipal Hall	1				5,000	Minor cracks on wallings
		Government Facilities	Local	Solana Post Office	1				3,000	Minor cracks on wallings
		Government Facilities	Local	MDRRM Office	1				3,000	Minor cracks on wallings
		Government Facilities	Local	Solana Police Station	1				2,000	Minor cracks on wallings
Sampaguita		Schools	Local	Sampaguita National High School	1				20,000	Visible cracks on the wall and beam/column
Nangalisan		Schools	Local	Nangalisan National High School	1				10,000	Visible cracks on the wall and beam/column
Tuao	1				1				0	
		Utility Services Facilities	National	Public Market	1				0	Hairline cracks on walls
Tuguegarao City	5				5				1,000,000	
Carig Sur		Government Facilities	National	DTI Regional Office 02	1				100,000	Cracks on walls (0.50 to 1 mm thick)
Carig Sur		Government Facilities	National	DTI Provincial Office - Cagayan	1				500,000	Cracks on walls (5.00 to 10 mm thick)
Carig Sur		Government Facilities	National	PRC Regional Office 02	1				100,000	Cracks on walls (0.50 mm thick)
Carig Sur		Government Facilities	National	LTO Licensing Office	1				150,000	Cracks on walls (1.00 to 6.00 mm thick)
Carig Sur		Government Facilities	National	CSC Regional Office 02	1				150,000	Cracks on walls (1.50 to 6.00 mm thick)
<b>CAR</b>	<b>107</b>				<b>107</b>				<b>59,062,750</b>	
<b>ABRA</b>	<b>99</b>				<b>99</b>				<b>32,380,000</b>	
La Paz	2				2				1,200,000	



REGION   PROVINCE   CITY /MUNICIPALITY   BARANGAY		TYPE	CLASSIFICATION	INFRASTRUCTURE	NUMBER OF DAMAGED	UNIT	QUANTITY	STATUS	COST(PHP)	REMARKS
Naguilian		Roads	National	K0416+510 - K0416+530, Naguilian, La Paz, Abra	1				500,000	-Damaged shoulder -Damage was reported on 26 October 2022 at 10:00 AM
San Gregorio		Roads	National	K0417+440 - K0417+456, San Gregorio, La Paz, Abra	1				700,000	-Damaged PCCP (Settled at least 10mm from original road level) -Damage was reported on 26 October 2022 at 10:00 AM
Lagangilang	6				6				1,330,000	
San Isidro		Roads	National	Abra-Kalinga Road K0433+525-K0433+536	1				170,000	Carriageway Depression
San Isidro		Roads	National	Abra-Kalinga Road K0433+616-K0433+630	1				210,000	Carriageway Depression
San Isidro		Roads	National	Abra-Kalinga Road K0434+1010-K0434+1030	1				280,000	Carriageway Depression
San Isidro		Roads	National	Abra-Kalinga Road K0435+165-K0435+173	1				130,000	Carriageway Depression
San Isidro		Roads	National	Abra-Kalinga Road K0436+192-K0436+215	1				320,000	Carriageway Depression
San Isidro		Roads	National	Abra-Kalinga Road K0436+873-K0436+888	1				220,000	Carriageway Depression
Licuan-Baay (Licuan)	16				16				5,940,000	
Bonglo		Roads	National	Abra-Kalinga Road K0441+1387-K0441+1404	1				240,000	Carriageway Depression
Bonglo		Roads	National	Abra-Kalinga Road K0441+1478-K0441+1504	1				360,000	Carriageway Depression
Bonglo		Roads	National	Abra-Kalinga Road K0442+116-K0442+131	1				220,000	Carriageway Depression
Bonglo		Roads	National	Abra-Kalinga Road K0442+350-K0442+364	1				210,000	Carriageway Depression

REGION   PROVINCE   CITY /MUNICIPALITY   BARANGAY		TYPE	CLASSIFICATION	INFRASTRUCTURE	NUMBER OF DAMAGED	UNIT	QUANTITY	STATUS	COST(PHP)	REMARKS
Bonglo		Roads	National	Abra-Kalinga Road K0444+085-K0444+115	1				410,000	Carriageway Depression
Bonglo		Roads	National	Abra-Kalinga Road K0444+407-K0444+420	1				140,000	Carriageway Depression
Bonglo		Roads	National	Abra-Kalinga Road K0446+078-K0446+108	1				780,000	Carriageway Depression
Bonglo		Roads	National	Abra-Kalinga Road K0446+290-K0446+300	1				160,000	Carriageway Depression
Bonglo		Roads	National	Abra-Kalinga Road K0447+895-K0447+905	1				160,000	Carriageway Depression
Lenneng		Roads	National	Abra-Kalinga Road K0448+734-K0448+786	1				680,000	Carriageway Depression
Lenneng		Roads	National	Abra-Kalinga Road K0448+810-K0448+831	1				290,000	Carriageway Depression
Lenneng		Roads	National	Abra-Kalinga Road K0452+465-K0452+475	1				130,000	Carriageway Depression
Lenneng		Roads	National	Abra-Kalinga Road K0452+642-K0452+670	1				300,000	Carriageway Depression
Lenneng		Roads	National	Abra-Kalinga Road K0452+887-K0452+912	1				270,000	Carriageway Depression
Poblacion		Roads	National	Abra-Kalinga Road K0456+907-K0457+000	1				910,000	Carriageway Depression
Lenneng		Roads	National	Abra-Kalinga Road K0448+734-K0448+786	1				680,000	Carriageway Depression
Malibcong	1				1				90,000	
Gacab		Roads	National	Abra-Kalinga Road K0487+787-K0487+793	1				90,000	Carriageway Depression
Danglas	9				9				8,820,000	
Nagaparan		Roads	National	Abra-Ilocos Norte Road K0430+080-K0430+086	1				300,000	Cave-in PCCP Carriageway
Nagaparan		Roads	National	Abra-Ilocos Norte Road K0431+436-K0431+450	1				670,000	Collapsed PCCP Shoulder

REGION   PROVINCE   CITY /MUNICIPALITY   BARANGAY		TYPE	CLASSIFICATION	INFRASTRUCTURE	NUMBER OF DAMAGED	UNIT	QUANTITY	STATUS	COST(PHP)	REMARKS
Nagaparan		Roads	National	Abra-Ilocos Norte Road K0435+390-K0435+396	1				300,000	Cave-in PCCP Carriageway
Nagaparan		Roads	National	Abra-Ilocos Norte Road K0436+396-K0436+486	1				5,100,000	Depression on PCCP Shoulder
Nagaparan		Roads	National	Abra-Ilocos Norte Road K0448+267-K0448+281	1				670,000	Road Slip, Cave-in Carriageway
Nagaparan		Roads	National	Abra-Ilocos Norte Road K0448+443-K0448+452	1				400,000	Road Slip, Cave-in Carriageway
Nagaparan		Roads	National	Abra-Ilocos Norte Road K0449+1207-K0449+1212	1				320,000	Cave-in PCCP Carriageway
Nagaparan		Roads	National	Abra-Ilocos Norte Road K0444+842-K0444+851	1				530,000	Depression of PCCP Carriageway
Nagaparan		Roads	National	Abra-Ilocos Norte Road K0444+879-K0448+888	1				530,000	Depression of PCCP Carriageway
Luba	1				1				15,000,000	
Tabangao-Ampalioc		Roads	National	Abra-Cervantes Road K0478+000-K0478+215	1				15,000,000	Damaged Stone Masonry, RCPC, Curb and gutter
No breakdown	64				64				0	
		Schools	Local	Abra High School	1				0	ongoing validation
		Schools	Local	Yuyeng Primary School	1				0	ongoing validation
		Schools	Local	Alfredo B. Bersamina National High School	1				0	ongoing validation
		Schools	Local	Amtuagan Elementary School	1				0	ongoing validation
		Schools	Local	An-anaao Integrated School	1				0	ongoing validation
		Schools	Local	Bacag Elementary School	1				0	ongoing validation
		Schools	Local	Bacooc Elementary School	1				0	ongoing validation
		Schools	Local	Baoyan Elementary School	1				0	ongoing validation
		Schools	Local	Buag Elementary School	1				0	ongoing validation

REGION   PROVINCE   CITY /MUNICIPALITY   BARANGAY		TYPE	CLASSIFICATION	INFRASTRUCTURE	NUMBER OF DAMAGED	UNIT	QUANTITY	STATUS	COST(PHP)	REMARKS
		Schools	Local	Bayabas Elementary School	1				0	ongoing validation
		Schools	Local	Benben Elementary School	1				0	ongoing validation
		Schools	Local	Bolbolo National High School	1				0	ongoing validation
		Schools	Local	Buneg Primary School	1				0	ongoing validation
		Schools	Local	Cardona Elementary School	1				0	ongoing validation
		Schools	Local	Dalit National High School	1				0	ongoing validation
		Schools	Local	Diangay Primary School	1				0	ongoing validation
		Schools	Local	Dilong National High School	1				0	ongoing validation
		Schools	Local	Don Rosario Eduarte Elementary School	1				0	ongoing validation
		Schools	Local	Dugong National High School	1				0	ongoing validation
		Schools	Local	El Bernos Elementary School (Isit Elementary School)	1				0	ongoing validation
		Schools	Local	Gangal Elementary School	1				0	ongoing validation
		Schools	Local	Garreta Elementary School	1				0	ongoing validation
		Schools	Local	Gayaman Elementary School	1				0	ongoing validation
		Schools	Local	Kiwas Primary School	1				0	ongoing validation
		Schools	Local	La Paz Primary School	1				0	ongoing validation
		Schools	Local	Lacub Central School	1				0	ongoing validation
		Schools	Local	Lagangilang Central School	1				0	ongoing validation
		Schools	Local	Lam-Ag Elementary School	1				0	ongoing validation
		Schools	Local	Liguis Elementary School	1				0	ongoing validation

REGION   PROVINCE   CITY /MUNICIPALITY   BARANGAY		TYPE	CLASSIFICATION	INFRASTRUCTURE	NUMBER OF DAMAGED	UNIT	QUANTITY	STATUS	COST(PHP)	REMARKS
		Schools	Local	Lipting Primary School	1				0	ongoing validation
		Schools	Local	Lourdes Zapata Primary School	1				0	ongoing validation
		Schools	Local	Luzong Elementary School	1				0	ongoing validation
		Schools	Local	Luzong National High School	1				0	ongoing validation
		Schools	Local	Madalipay Elementary School	1				0	ongoing validation
		Schools	Local	Maguyepyep Integrated School	1				0	ongoing validation
		Schools	Local	Modesto-Luz De Fiesta Elementary School	1				0	ongoing validation
		Schools	Local	Nagaparan Elementary School	1				0	ongoing validation
		Schools	Local	NANHS	1				0	ongoing validation
		Schools	Local	Padangitan Elementary School	1				0	ongoing validation
		Schools	Local	Pagala East Primary School	1				0	ongoing validation
		Schools	Local	Pagala West Elementary School	1				0	ongoing validation
		Schools	Local	Pang-ot Primary School	1				0	ongoing validation
		Schools	Local	Patoc Elementary School	1				0	ongoing validation
		Schools	Local	Pilar Central School	1				0	ongoing validation
		Schools	Local	Pulot Elementary School	1				0	ongoing validation
		Schools	Local	Quidaoen National High School	1				0	ongoing validation
		Schools	Local	Sabangan Elementary School	1				0	ongoing validation
		Schools	Local	Sagap Elementary School	1				0	ongoing validation
		Schools	Local	San Diego Elementary School	1				0	ongoing validation
		Schools	Local	San Juan Central School	1				0	ongoing validation
		Schools	Local	San Quintin Central School	1				0	ongoing validation

REGION   PROVINCE   CITY /MUNICIPALITY   BARANGAY		TYPE	CLASSIFICATION	INFRASTRUCTURE	NUMBER OF DAMAGED	UNIT	QUANTITY	STATUS	COST(PHP)	REMARKS
		Schools	Local	San Quintin National High School	1				0	ongoing validation
		Schools	Local	Sidongan Primary School	1				0	ongoing validation
		Schools	Local	Silet Elementary School	1				0	ongoing validation
		Schools	Local	Sucao Primary School	1				0	ongoing validation
		Schools	Local	Sulbec Elementary School	1				0	ongoing validation
		Schools	Local	Tabangao Integrated School	1				0	ongoing validation
		Schools	Local	Taripan Elementary School	1				0	ongoing validation
		Schools	Local	Tiempo National High School	1				0	ongoing validation
		Schools	Local	Tillilo Primary School	1				0	ongoing validation
		Schools	Local	Toon Elementary School	1				0	ongoing validation
		Schools	Local	Villaviciosa Central School	1				0	ongoing validation
		Schools	Local	Wayangan Elementary School	1				0	ongoing validation
		Schools	Local	Western Abra National High School	1				0	ongoing validation
<b>BENGUET</b>	2				2				7,182,750	
Itogon	1				1				5,000,000	
Tinongdan		Roads	National	K0270+600 - K0270+620, Tinongdan, Itogon, Benguet	1				5,000,000	Aggravated Road slip
Bokod	1				1				2,182,750	
Poblacion		Roads	National	Benguet-Nueva Vizcaya Road K0302+100	1				2,182,750	Roadslip
<b>MOUNTAIN PROVINCE</b>	2				2				0	
Paracelis	1				1				0	
		Schools	Local	Maab-abnot Elementary School	1				0	ongoing validation
Natonin	1				1				0	

REGION   PROVINCE   CITY /MUNICIPALITY   BARANGAY		TYPE	CLASSIFICATION	INFRASTRUCTURE	NUMBER OF DAMAGED	UNIT	QUANTITY	STATUS	COST(PHP)	REMARKS
		Schools	Local	Nabhar Primary School	1				0	ongoing validation
<b>IFUGAO</b>	1				1				18,000,000	
Mayoyao	1				1				18,000,000	
		Bridges	National	Ubao-Taang Road Monggayang Brdige, Monggayang	1				18,000,000	Damaged bridge
<b>KALINGA</b>	3				3				1,500,000	
Pinukpuk	3				3				1,500,000	
Apatan		Roads	National	Balbalan-Pinukpuk Road K0506+700-K0506+736	1				500,000	Sinking Pavement
Apatan		Roads	National	Balbalan-Pinukpuk Road K0506+900-K0506+936	1				500,000	Sinking Pavement
Liplipoken		Roads	National	Balbalan-Pinukpuk Road K0519+100-K0519+136	1				500,000	Sinking Pavement

**CLASS SUSPENSION as of (October 28, 2022 08:00)**

REGION   PROVINCE   CITY /MUNICIPALITY   BARANGAY		LEVEL FROM	LEVEL TO	TYPE	DATE OF SUSPENSION	TIME OF SUSPENSION	DATE RESUMED	TIME RESUMED	REMARKS
<b>GRAND TOTAL</b>	94								
<b>REGION 1</b>	60								
<b>ILOCOS NORTE</b>	23								
Province-Wide	23								
		Pre-school	Tertiary	All	26 October 2022		27 October 2022		
<b>ILOCOS SUR</b>	34								
Province-Wide	34								
		Pre-school	Tertiary	All	26 October 2022		27 October 2022		
<b>LA UNION</b>	3								
Bangar	1								
		Pre-school	Tertiary	All	26 October 2022		27 October 2022		
Luna	1								
		Pre-school	Secondary	All	26 October 2022		27 October 2022		

REGION   PROVINCE   CITY /MUNICIPALITY   BARANGAY		LEVEL FROM	LEVEL TO	TYPE	DATE OF SUSPENSION	TIME OF SUSPENSION	DATE RESUMED	TIME RESUMED	REMARKS
Balaoan	1								
		Pre-school	Tertiary	All	26 October 2022		27 October 2022		
<b>REGION 2</b>	<b>2</b>								
<b>CAGAYAN</b>	<b>2</b>								
Tuguegarao	1								
		Pre-school	Secondary	All	26 October 2022		27 October 2022		Declared by LCE
		Tertiary		Private	26 October 2022		27 October 2022		Only the University of Cagayan Valley declared suspension.
Aparri	1								
		Pre-school		All	26 October 2022		27 October 2022		Declared by LCE
<b>CAR</b>	<b>32</b>								
<b>ABRA</b>	<b>27</b>								
Province-Wide	27								
		Pre-school	Tertiary	All	25 October 2022				Abra PDRRC Advisory No. 09 dated 25 October 2022
<b>MOUNTAIN PROVINCE</b>	<b>4</b>								
Besao	1								
		Pre-school	Tertiary	All	26 October 2022				Executive Order No. 055, s. 2022 dated 26 October 2022
Bontoc	1								
		Pre-school	Tertiary	All	26 October 2022				Executive Order No. 49, s. 2022 dated 26 October 2022
Paracelis	1								
		Pre-school	Secondary	All	26 October 2022				Executive Order No. 30, s. 2022 dated 26 October 2022
Sabangan	1								
		Pre-school	Tertiary	All	26 October 2022				Executive Order No. 27, s. 2022 dated 26 October 2022
<b>KALINGA</b>	<b>1</b>								
Balbalan	1								
		Pre-school	Tertiary	All	26 October 2022				Executive Order No. 34, s. 2022 dated 26 October 2022



**WORK SUSPENSION as of (October 28, 2022 08:00)**

REGION   PROVINCE   CITY /MUNICIPALITY   BARANGAY		TYPE	DATE OF SUSPENSION	TIME OF SUSPENSION	DATE RESUMED	TIME RESUMED	REMARKS
<b>GRAND TOTAL</b>	86						
<b>REGION 1</b>	58						
<b>ILOCOS NORTE</b>	23						
Province-Wide	23						
		All	26 October 2022		27 October 2022		- Resumed as per coordination to PDRRMC focal person
<b>ILOCOS SUR</b>	34						
Province-Wide	34						
		All	26 October 2022		27 October 2022		- Resumed as per coordination to PDRRMC focal person
<b>LA UNION</b>	1						
Balaoan	1						
		All	26 October 2022		27 October 2022		- Resumed as per coordination to LDRRMC focal person
<b>CAR</b>	28						
<b>ABRA</b>	27						
Province-Wide	27						
		Public	25 October 2022				Abra PDRRMC Advisory No. 09 dated 25 October 2022
<b>MOUNTAIN PROVINCE</b>	1						
Bontoc	1						
		All	26 October 2022				Executive Order No. 49, s. 2022 dated 26 October 2022

**ASSISTANCE PROVIDED as of (October 28, 2022 08:00)**

REGION   PROVINCE   CITY /MUNICIPALITY   BARANGAY		SOURCE	QUANTITY	UNIT	TYPE	PARTICULARS	COST(PHP)
<b>GRAND TOTAL</b>	21						353,011.92
<b>REGION 1</b>	2						7,395
<b>ILOCOS SUR</b>	2						7,395
Bantay	1						5,355
		LGU				Not specified	5,355
Vigan	1						2,040
		LGU				Not specified	2,040
<b>REGION 2</b>	5						23,279.5
<b>CAGAYAN</b>	5						23,279.5
Aparri	5						23,279.5
Punta		LGU	1	family	Financial		10,000
Punta		DSWD	1	pack	Family Food Pack		512
Punta		DSWD	1	pc	Hygiene kit		1,497.5
Punta		DSWD	1	pc	Sleeping kit		1,270
Punta		DSWD	1	family	Financial	AICS	10,000
<b>CAR</b>	14						322,337.42
<b>ABRA</b>	14						322,337.42
Lagayan	2						45,016.25
		DSWD	15			Sleeping Kits	10,016.25
		DSWD	7			Assistance to Individuals in Crisis Situation (AICS)-Injured	35,000
Tineg	5						177,593.17
		DSWD	249			Family Food Pack	171,381.72
		DSWD	1			Hygiene kit	1,473.5
		DSWD	1			Family Kit	2,300
		DSWD	1			Sleeping Kits	1,270
		DSWD	1			Kitchen Kits	1,167.95
Bangued	1						7,000
		LGU				Relief Assistance	7,000
Boliney	2						928
		DSWD	1			Family Food Pack	678
		LGU				Relief Assistance	250
La Paz	1						5,000

REGION   PROVINCE   CITY /MUNICIPALITY   BARANGAY		SOURCE	QUANTITY	UNIT	TYPE	PARTICULARS	COST(PHP)
		DSWD			Assistance to Individuals in Crisis Situation (AICS)-Injured		5,000
San Juan	1						55,000
		DSWD	11		Assistance to Individuals in Crisis Situation (AICS)-Injured		55,000
San Quintin	1						10,000
		DSWD	2		Assistance to Individuals in Crisis Situation (AICS)-Injured		10,000
Daguoman	1						21,800
		LGU			Relief Assistance		21,800

# NDRRMC Response Cluster Essential Elements of Information

As of 27 October 2022 , 11:59 PM



## Logistics

Deployed Assets

**10**

containing Family Tent , Sleeping Kits, Family Kits, Family Food Packs from DSWD NROC, Pasay City to Bangued, Abra and Lallo, Cagayan

Deployable Transportation Assets

**59**

of which 19 are land assets and 40 are water assets



## Camp Coordination and Camp Management and Internally Displaced Persons Protection

Evacuation Centers Currently Being Used

**3**

1 in Region I and 2 in CAR

Displaced Persons Inside Evacuation Centers

**22 families / 76**

**persons**

in Ilocos Sur and Abra

Displaced Persons Outside Evacuation Centers

**197 families / 467**

**persons**

in CAR



## Food and Non-Food Items

Assistance Provided

**PhP 232,698.75**

Php 218,303.75 was provided by DSWD and Php 14,395.00 from the Local Government Units (LGUs)

Standby Funds

**PhP793,135,993.95**

of which PhP715,416,033.38 is QRF from DSWD and OCD

Standby Resources / Stockpiles

**PhP 2,198,933,985.94**

worth of food and non-food items



## Emergency Telecommunications

Deployed Emergency Telecommunications Equipment

**11**

from DICT

Available and Deployable Emergency Telecommunications Equipment

**76**

from DICT



## Search, Rescue and Retrieval

No. of SRR teams on Standby

**98 teams / 1,076**

**personnel**

from AFP and BFP



## Health

Assorted Drugs, Medicines and Logistical Support

**Php 56,870.65**

augmented to PDRRM Ilocos Norte from CHD I



## National Disaster Risk Reduction and Management Council

### Situational Report for Magnitude 6.4 Earthquake in Lagayan, Abra (2022) ACTIONS TAKEN

#### National



#### National Disaster Risk Reduction and Management Operations Center (NDRRMOC)

- Raised the Alert Status to RED effective 26 October 2022 thru NDRRMC Memorandum No. 177.
- Convened member agencies and concerned Regional DRRMCs for an Emergency Meeting on 26 October 2022.
- Continuous monitoring of the situation and dissemination of advisories.
- Issued the following memorandum:
  - a. No. 177, s. 2022 re Raising the alert status of the NDRRMOC to RED
  - b. No. 182, s. 2022 re Deactivation of Response Clusters

#### NDRRMC Response Clusters

##### 1. FOOD AND NON-FOOD ITEMS (FNFI)

###### DSWD

- The DSWD Central Office (CO), FOs, National Resource Operations Center (NROC), and Visayas Disaster Resource Center (VDRC) have stockpiles and standby funds amounting to Php 1,484,483,723.95 with breakdown as follows:

###### Standby Funds

- Php 372.57 million Quick Response Fund (QRF) at the DSWD Central Office.
- Php 15.71 million available at DSWD FOs I, II, and CAR.
- Php 62.01 million in other DSWD FOs which may support the relief needs of the displaced families due to the Mw 6.4 earthquake through inter-FO augmentation.

###### Prepositioned FFPs and Other Relief Items

- 76,360 FFPs available in Disaster Response Centers; of which, 45,031 FFPs are at the National Resource Operations Center (NROC), Pasay City and 31,329 FFPs are at the Visayas Disaster Resource Center (VDRC), Mandaue City.
- 115,127 FFPs available at DSWD FOs I, II, and CAR.
- 370,765 FFPs in other DSWD FOs which may support the relief needs of the displaced families due to the Mw 6.4 earthquake through inter-FO augmentation.
- Php 680.64 million worth of other FNIs at NROC, VDRC, and DSWD FO warehouses.

- A total of Php 232,698.75 worth of assistance was provided to the affected families; of which, Php 218,303.75 was provided by DSWD and Php 14,395.00 from the Local Government Units (LGUs).

###### OCD

###### Standby Funds

- Php 342,843,998.9 Quick Response Fund (QRF) at the OCD Central Office.

###### Prepositioned NFIs and Other Relief Items

- 159,735 NFIs available at OCD CO, ROs I, II, and CAR.

###### DSWD DRMB

- The DRMB Operations Center (OpCen) is in 24/7 virtual operation to closely monitor and coordinate with the

National Resource and Logistics Management Bureau (NRLMB) and concerned DSWD FOs for significant updates relative to the Mw 6.4 earthquake incident in Lagayan, Abra.

- The DSWD-DRMB prepared Requisition Issuance Slip (RIS) for the augmentation and delivery of FNIs to DSWD FO CAR.

#### DSWD NRLMB

- DSWD-NRLMB is continuously repacking goods for possible augmentation.
- DSWD-NRLMB provides logistical augmentation to FOs for the delivery of FNIs to LGUs.

#### DSWD FO CAR

- DSWD FO I Social Welfare and Development (SWAD) Team in Abra immediately provided 15 sleeping kits to Lagayan, Abra in coordination with the Municipal Action Team (MAT), while 236 FFPs were given to Tineg, Abra.
- DSWD FO CAR continuously monitors the situation in coordination with SWAD Provincial Offices
- DSWD FO CAR conducted an assessment of the injured individuals in San Juan, Abra for provision of assistance.
- DSWD FO CAR ensures adequate prepositioned FNIs in LGUs and DSWD Satellite Warehouses.
- DSWD FO CAR ensures availability of transportation and communication services ready for deployment.

#### DSWD FO I

- DSWD FO I closely coordinate with DOST-PHIVOLCS, Regional Disaster Risk Reduction and Management Council (RDRRMC) 1, and Provincial Action Teams (PATs) for updates on affected population and damage brought by the earthquake.
- DSWD FO I Incident Management Team (IMT) at the Provincial Operations Offices (POOs) in Ilocos Norte and Ilocos Sur are activated.
- 25 Community volunteers from Caba, La Union were mobilized for the production of FFPs at the DSWD Regional Warehouse in Biday, City of San Fernando, La Union.
- DSWD FO I staff are on standby for possible augmentation.
- DSWD FO I ensures availability and readiness of relief resources.

#### DSWD FO II

- DSWD FO II led by Regional Director Lucia S. Alan conducted Critical Incident Stress Debriefing (CISD) to one (1) affected family in Aparri, Cagayan. Relief assistance was also extended to the family including PHP 10,000.00 financial assistance through Assistance for Individuals in Crisis Situations (AICS), one (1) FFP, and other non-food items.
- DSWD FO II alerted the Social Welfare and Development Teams (SWADTs) and City/Municipal Action Teams (C/MATs) in the Region for immediate response when necessary and advised them to closely coordinate with the Local Disaster Risk Reduction and Management Councils (LDRRMCs) and Local Social Welfare and Development Offices (LSWDOs) for any concerns that need to be addressed.
- DSWD FO II ensured availability of logistics and FFPs that may be extended to affected areas.

## 2. CAMP COORDINATION AND CAMP MANAGEMENT and INTERNALLY DISPLACED PERSON PROTECTION (CCCM and IDP)

### - Inside Evacuation Centers

There are 22 families or 76 persons currently taking temporary shelter in three (3) evacuation centers in Regions I and CAR

### - Outside Evacuation Centers

There are 197 families or 467 persons temporarily staying with their relatives or friends in CAR.

#### DSWD

- The Disaster Response Management Bureau (DRMB) is closely coordinating with the concerned Field Offices for significant disaster response updates.
- DRMB attended the NDRRMC and RDRRMC updating of 6.4Mw in Lagayan, Abra.
- DSWD FO CAR conducted an assessment of the injured individuals in San Juan, Abra for provision of assistance.
- DSWD FO II led by Regional Director Lucia S. Alan conducted Critical Incident Stress Debriefing (CISD) to one (1) affected family in Aparri, Cagayan. Relief assistance was also extended to the family including ?10,000.00 financial assistance through Assistance for Individuals in Crisis Situations (AICS), one (1) FFP, and other non-food items.

- DSWD led the initial distribution of financial assistance to six (6) injured persons at P5,000.00/family totaling Php 30,000.00.

### 3. SEARCH, RESCUE AND RETRIEVAL (SRR)

- A total of 1,076 personnel or 98 teams are on standby from the Armed Forces of the Philippines and the Bureau of Fire Protection.

### 4. LOGISTICS

- A total of 11 assets are deployed, of which, 10 are from WFP, 1 is from DSWD. There are also 59 assets available from PCG.

- There is a total of 4 cleared road sections, of which, 2 are from CAR and 2 from Region 1.

### 5. EDUCATION

- Deployed DEPED Rapid Assessment of Damages Report (RADaR)

- Conducted coordination meeting with the affected regions and divisions

- Attended Emergency NDRRMC Response Cluster Meeting;

- Coordinated with concerned DRRM Coordinators to get updates and field reports;

- Monitored timely updates of Earthquake Information released by DOST-PHIVOLCS; and

- Prepared and disseminated Agency Situation Reports and Education Cluster Updates.

### 6. HEALTH

#### DOH HEMB

- Continuous coordination with other CHDs and DOH hospitals standby medical teams for possible deployment to affected areas.

- Issued Flash Report to Executive Committees of the Department of Health.

- Conducted radio communication check on all radio bases of affected CHDs for any untoward incident

- Raised Code White Alert

- Coordinated with other CHDs and DOH-Retained Hospitals for medical teams for possible deployment to affected areas.

- HEMB Personnel headed by Director Bernadett Velasco visited CHD Ilocos to provide technical assistance.

#### CHD I

- Provided additional manpower to support the 24/7 operations

- Augmented assorted drugs, medicines and logistical support to PDRRM Ilocos Norte amounting to Php 56,870.65

- Hosted the virtual meeting with DOH Central Office Officials. Dr. Rick Mateo, DRRM-H Manager of CHD I presented the situation report

- Activated Code White Alert and activation of 24/7 of the Emergency Operation Center (EOC).

- Dissemination of updated Earthquake Information relative to Magnitude 6.4 Earthquake Incident through email, SMS, calls to PDOHOs, and concerned offices for the monitoring

- Requested PDOHOs to facilitate the Initial Rapid Health Assessment ICOW M6.4 Earthquake which includes the Damaged Health Facilities and Costing, Status of Lifelines most specially Health Services given by the RHUs and Hospitals.

- Coordinated with the RVOC Coordinator to prepare a brief presentation on the effects of M6.4 Earthquake in the status of Vaccination and Cold Chain Management.

- Coordinated with the HFEP Head to prepare a brief presentation on the Health Facility Damage Assessment, their findings and recommendation.

#### CHD II

- Activation of 24/7 Emergency Operations Center (EOC).

- Continuous posting and information dissemination of Disaster-related Preparedness and Response in all media platforms

- Continuous monitoring of COVID-19 vaccination activities

#### CHD CAR

- Activated Code White Alert, Incident Management Team, and activation of 24/7 Emergency Operation Center (EOC).

- Continuous coordination with LGUs & Local DRRM Offices for any untoward health events related to the earthquake

- Intensified health promo campaigns

- Coordinated with program coordinators for the possible deployment and provision of quad-cluster health services.

- Ensured the availability & adequacy of prepositioned logistics and buffer stock at the Provincial DOH Offices (PDOHOs), CAMPOLAS Kit, Hygiene Kits, First Aid Kits WASH Commodities (Disinfectants, chlorine granules, aqua tabs) PPEs

## 7. EMERGENCY TELECOMMUNICATIONS

- A total of 11 emergency ICT equipment/resources are deployed from DICT, while 76 emergency ICT equipment/resources are available and ready for deployment from DICT.

### DICT CENTRAL

- Close coordination with the affected DICT Regional Cluster Offices and consolidate Situational Reports through the DICT-ETC Team social media group

### DICT CAR

- Close coordination with the affected DICT Regional Cluster Offices and consolidate Situational Reports through the DICT-ETC Team social media group
- Coordinated with PTE for updates of their status of facilities relative to the Earthquake.
- Coordinated with the different Provincial Offices under DICT-CAR, other regional ETC agencies and private sectors effects and possible damages of the Earthquake.
- Activated the DICT-CAR DRRM emergency response team and prepared the communications equipment and generator

### DICT I

- Checked the inventory of emergency equipment for possible deployment and monitored if there are affected GovNet and Free Wi-Fi sites.

### DICT II

- Coordinated with the Provincial Offices for possible damages

## 8. SHELTER

- Identified immediate need of shelter repair kits for partially damaged houses – to request assistance from development partners such as IOM and Global Shelter Cluster.
- NHA is currently in the area for the scheduled distribution of the Emergency Housing Assistance Program (EHAP) for the previous Abra Earthquake. NHA to revalidate affected families for appropriate assistance.



## **DOST-Philippine Institute of Volcanology and Seismology (PHIVOLCS)**

- Continuous monitoring of the situation and dissemination of EQ information.
- Deployed Quick the Response Team (QRT) in Region I to conduct impact investigations, temporary seismic station installations, intensity surveys and seismic monitoring.
- Conducted on-foot surveys to examine landslide and liquefaction occurrences.
- Provided periodic updates and information on aftershock count, intensity range, and the total number of recorded and plotted earthquakes.
- Provided the primer on the M 6.4 Earthquake Event of the 2022 Northwestern Luzon Series of Earthquakes.



## **Department of Health (DOH)**

- Issued Flash Report to Executive Committee of the Department of Health.
- Conducted radio communication check on all radio bases of affected CHDs for any untoward incident
- Raised Code White Alert
- Coordinated with other CHDs and DOH-Retained Hospitals for medical teams for possible deployment to affected areas.
- HEMB Personnel headed by Director Bernadett Velasco visited CHD Ilocos to provide technical assistance.
- A team led by DOH, Undersecretary, CHD Ilocos, and Medical Center Chief of MMMH-MC conducted a site inspection to MMMHC to check on the damaged infrastructure caused by the event.





## Department of Public Works and Highways

- Conducted post earthquake assessment and clearing operations
- Installed warning signs and barricades
- Continuously monitoring national roads and bridges



## Department of Education (DepEd)

- ? Attended Emergency NDRRMC Response Cluster Meeting.
- ? Coordinated with concerned DRRM Coordinators to get updates and field reports.
- ? Monitored timely updates of Earthquake Information released byDOST-PHIVOLCS.
- ? Prepared and disseminated Agency Situation Reports and Education Cluster Updates.



## Department of Social Welfare and Development (DSWD)

- DSWD Secretary attended a briefing at Laoag City, Ilocos Norte with Gov. Manotoc to assess the situation after the earthquake hit the province and to determine the needed assistance from the national government.
- Conducted an aerial inspection at Pagudpud, Ilocos Norte to assess the damage at Patapat Viaduct.
- Visited the Province of Abra for damage assessment with the Provincial Government.
- Distributed financial assistance to six (6) injured persons at P5,000.00/family totally amounting to P30,000.00.

## Region 1

### Office of Civil Defense Regional Office 1

- Activated the RDRRMC1-EOC for close monitoring of the situation and to ensure swift delivery of assistance to affected areas.
- Issued RDRRMC1 Memorandums for the Activation of BLUE ALERT STATUS
- Activate respective Emergency Operation Center for monitoring of area of responsibility (AOR)
- Attend emergency meetings
- Ensure damage assessment
- Monitor earthquake information thru PHIVOLCS website
- Strengthen risk communication
- Ensure safety and secured response activities following COVID-19 health protocols
- Standby resources
  - Chainsaw
  - Alcohol
  - Malong
  - Megaphone

### Department of Public Works and Highways Region 1

- Conduct of Post-earthquake assessment is ongoing.
- Ongoing clearing operations.
- Installed warning signs/barricades.
- Continuous monitoring of national roads and bridges.

### Department Of Health CHD-1

- Declaration of Code "White" Alert Level in Region I in relation to the Magnitude 6.4 Earthquake Incident effective 8:00 am of October 26, 2022.
- Health Emergency Composite Team, Team B (Day 1 Duty) is on-call and ready for active duty and deployment should the need arise.
- All Provincial DOH Offices continue daily reporting of relative events as of October 26, 2022, 8:00 am.
- Dissemination of updated Earthquake Information relative to Magnitude 6.4 Earthquake Incident through

email, SMS, Calls to PDOHOs, and concerned offices for the monitoring.

- 24/7 Operationalization of the Emergency Operation Center (EOC).
- Augmentation of two (2) RESU personnel rendered 16 hours last October 25, 2022 4:00 PM- October 26, 2022 8:00 AM, of active duty as Emergency Officers-on-Duty (EODs).
- One (1) HEMS staff has been properly endorsed by the EODs as of October 26, 2022 8:00 AM to go on active duty.
- Submission of Situational Report no. 1 on Magnitude 6.4 Earthquake Incident to the Responsible Official for final approval and cascading of report to HEMB OpCen and other concerned partner agencies was done.
- Requested PDOHOs to facilitate the Initial Rapid Health Assessment ICOW M6.4 Earthquake which includes the Damaged Health Facilities and Costing, Status of Lifelines most specially Health Services given by the RHUs and Hospitals.
- Coordinated with the RVOC Coordinator to prepare a brief presentation on the effects of M6.4 Earthquake in the status of Vaccination and Cold Chain Management.

## **Department of Information and Communications Technology Regional Office 1**

-Checked the inventory of emergency equipment for possible deployment and monitored if there are affected GovNet and Free Wi-Fi sites.

### **Ilocos Sur**

#### **PDRRMC**

- Constant monitoring through PHIVOLCS.
- WASAR, USAR equipment and tools, rescue vehicles and rescue boats are checked ready for dispatch
- Provincial evacuation centers are ready.
- Constant Monitoring of the current weather disturbance, to ensure prompt coordination with the concerned agencies and offices and for timely dissemination of warnings/advisories to the public.
- Activation of emergency operations center, 25 October 2022

#### **VIGAN CITY**

- As of 11:15PM of 25 October 2022 the City Disaster Risk Reduction and Management Council activated its Emergency Operations Center for consequence management of emergencies and incidents related to the 6.7 Magnitude Earthquake affecting the City of Vigan.
- The Vigan Emergency Response Team and the City Health Office are on 24/7 duty for Emergency Response, Transport of Patients and Pre-Emptive Evacuation in Vulnerable areas.
- Provided information and response measures to Barangay DRRM Committees citing to monitor and respond accordingly in case any untoward incident occurs in their area of responsibility.
- Advised the Barangay DRRM Committees also raise to RED ALERT STATUS and continuously monitor their area of responsibility for consequence management of emergencies and incidents. They are also advised to continuously report to the City Emergency Operations Center regarding their general situation in the community.
- Advised the Coastal Barangays to conduct Pre-Emptive Evacuation for possible Tsunami in the area.
- Conducted roving inspection to high risk and vulnerable areas primarily along the coastal barangays and communicated with the PNP Maritime to continuously monitor the coastal areas for any untoward incidents.
- As part of the standard operating procedure for severe weather disturbances, the Philippine National Police will monitor and respond to incidents along the western barangays, the Bureau of Fire Protection will be assigned to the eastern barangays and the Vigan Emergency Response Team for the Población.
- Advised the Barangay DRRM Committees to conduct Rapid Damage Assessment and Needs Analysis in their respective Community.
- Advised the Vigan Emergency Response Team to be on RED ALERT for possible response operation on affected areas.
- Continuous monitoring of Earthquake and Tsunami Information Bulletin is ongoing at the Emergency Operations Center.
- Continuous updating its constituents on Earthquake and Tsunami Information Bulletin through SMS and Social Media Platforms.

#### **SUGPON**

#### **MDRRMC**

- Office of the Mayor
  - Instructed LDRRMO to continue monitoring Area of Responsibility.
- #### **LDRRMO**

- Activate Sugpon MDRRMC emergency Operation Center.
- Prepositioned assets in strategic locations for possible response operations.
- Sugpon Emergency Response Team are on stand-by.
- Radio monitoring of EOCs in different barangays.
- Prepositioning of goods.
- Continuous monitoring and updating thru PHILVOLCS advisories.
- Emergency response equipment on standby.
- Monitoring of BDRRMC EOCs.
- Monitored different barangays.
- On-going assessment and validation of different barangays.

#### GALIMUYOD

- Personnel from DRRMO, RHU, MSWDO, and Engineering Office on duty.

#### STA LUCIA

##### DILG Actions

- Continuous dissemination of weather updates to LCE and the barangays and constant coordination to LDRRMO.

##### LGU Actions:

- Monitoring along AOR especially along the national highways and coastal areas 24/7.
- LDRRM Office Operation 24/7 with 3 shifting of rescuers ready to response in any emergency Situation
- Close Monitoring of Bulletins issued by DOST PAGASA, DENR-MGB, PHIVOLCS and other surveillance agencies.
- All LDRRMO personnel are requested to standby for possible mobilization.
- Equipment was checked and ready for deployment.
- Continuous incident monitoring in all 36 barangays in the municipality.
- INCIDENT MANAGEMENT TEAM (IMT) composed of LDRRMO personnel, BFP, PNP, and RHU is formed to provide immediate assistance to the general public.
- Rescue vehicles, Fire truck, and ambulances are on standby at their stations for a quick response for possible incidents and emergencies.
- MDRRMC chairman reminding the BDRRMC to monitor their respective AOR.

#### SINAIT

- Emergency meeting of MDRRMC convene
- MDRRMC Sinait is on RED Alert6 status, to closely monitor the situation and any untoward incidents brought about by the Earthquake and aftershocks
- Regularly sending advisories to all BDRMMC's and to the FB Account of MDRRMO Sinait and to Sinait Search and Rescue Team to be on alert status and closely monitor the situation in their AOR in anticipation of the effects of the Earthquake and aftershocks
- Coordinated with the PNP and BFP of this municipality and the municipal engineering office for possible deployment of assets and personnel if the need arises.
- Sinait Search and Rescue Team on standby at the MDRRMO office for possible deployment if need arises.

#### SAN EMILIO

- The LGU disaster monitoring system reactive immediately in anticipation of occasional moderate-heavy rains which may trigger floods and landslide due to the Tropical Cyclone. Close monitoring was observed especially on high risk areas. The operation LISTO and other existing protocols as follows;
- The mayor is present in the municipality
- Regular Monitoring to brgys and situational reports to concerned offices.
- Activated 24/7 Emergency Operations Center
- San Emilio search and rescue unit (SESARU) reported to the OpCen Organized Security Teams
- Visit the MDRRMF for the availability of funds in case of disaster
- Conduct inventory of supplies, equipment and stockpile of goods
- Informed Punong barangay and other concerned entity of the information on earthquake and the aftershocks

#### SAN JUAN

- EOC activated and on high alert
- Convened to DRRM Council
- Information dissemination to all barangay captains and other sectors thru text messages, GC, Facebook
- SR equipment on standby
- Heavy Equipment on standby

## **BANTAY**

- Maintain the activation of concerned Barangay DRRMCs for early warning measures and vigilant monitoring areas with settlements at the base of sliding slopes or ridges with manifestations of rockslide/landslide, tension cracks, and areas identified as very high/critical landslide zones.
- Vigilant monitoring and reporting of weather disturbances and other incidents;
- Continuously inform and advise all communities thru, but not limited to, the local television and radio station updates and preparedness actions of the localities; Intensify the use of social media platforms for public information;
- Monitor with vigilance the level of river waters and settlements in low-lying areas, such as rice lands or near riverbanks, which have experienced recent and repeated flooding, and vigilant monitoring for possible riverbank erosion and shift of river flow direction;
- Conduct pruning of trees/vegetation and clearing waterways (canals, drainages, etc.);
- Ensure that communication lines are working

## **MAGSINGAL**

- Presence of Local Chief Executive in the Area of Responsibility
- Continuous dissemination of weather bulletins thru text blast and social account.
- Informed Punong Barangay of situational updates and closely coordinating with the MDRRMC and BDRRMC.
- Continuous monitoring within the AOR throughout the duration of earthquake.
- Disseminated public warnings.
- EOC is activated
- ERT is on duty.

## **Region 2**

### **OCD RO2/Cagayan Valley RDRRMOC**

- Close coordination with the P/C/MDRRMOs of region 2 re: Effects of the Magnitude 6.7 Earthquake.
- Disseminated PHIVOLCS Earthquake Information to CVRDRMMC members, PDRRMC and C/MDRRMCs, Media and other stakeholders through SMS, social media and Viber Group (Cagayan Valley EAWM).

### **MDRRMC – Aparri, Cagayan**

- Conducted inspection and assessment of damage house.
- Continuous dissemination of earthquake advisories.
- Continuous monitoring of AOR.

### **P/C/MDRRMCs of Region 2**

- Ongoing ocular inspection and assessment.
- Continuous dissemination of earthquake advisories.
- Continuous monitoring of AOR.

### **DOT RO2**

Coordinated with Provincial, City and Municipal Tourism Officers for any damages in the Tourism sites/attraction and tourism establishments caused by Tineg, Abra earthquake

### **DSWD FO2**

- The Field Office 02 has a total stockpile of 16,304 Family Food Packs (FFPs) amounting to P9,449,752.00; 5,081 Non-Food Items (NFIs) amounting to P7,543,950.47; and 202,835 other food items (raw materials) amounting to P2,473,397.00 are available in the region. Moreover, a total of 27,695 FFPs amounting

to P15,257,682.00 are prepositioned in various LGUs across the region.

- The Field Office 02, through the Regional Director will visit the affected family at Brgy. Punta, Aparri, Cagayan to assess and provide financial assistance and psychosocial intervention
- The LGU Aparri provided financial assistance amounting to P10,000.00
- Alerted the Social Welfare and Development Teams (SWADTs) and City/Municipal Actions Teams (C/MATs) in the region for immediate response if needed and advised to closely coordinate with their Local Disaster Risk Reduction and Management Councils (LDRRMCs)/ Local Social Welfare and Development Officers (LSWDOs) if there are concerns needed to be addressed by the Field Office (FO)
- Ensured ready logistics and FFPs to be extended in case there are families affected.

### **MDRRMC – Cabagan, Isabela**

- Massive information dissemination is conducted to warn the public of possible aftershocks.
- Conducted damage assessment and inspection of infrastructures particularly old school buildings, churches, bridges, hospital, public market, and old houses.
- MDRRMO Operations Center shall remain activated in case of aftershocks.

### **DPWH RO2**

- Conducted monitoring and inspection of all national roads and bridges in the region.
- Conducted inspection of NGAs buildings.

## **CAR**

### **Office of Civil Defense CAR**

- Dissemination and issuance of earthquake information thru text blast and social media.
- Coordination with the Local Disaster Risk Reduction and Management Councils re situation of their area of responsibility.
- Continuously monitoring the area of responsibility and providing information and advisories for dissemination.
- Inventory of Non-Food Items as of 26 October 2022:  
Baguio City Office/Warehouse
  1. Malong – 150 pcs.
  2. Megaphone – 65 pcs.
  3. Folding Bed – 15 pcs.
  4. Sakoline/Tarpaulin – 140 pcs.
  5. Hard hats - 100 pcs.Kalinga Warehouse
  1. Family Pack – 27 pcs.
  2. Blanket – 410 pcs.
  3. Alcohol – 718 boxes
  4. Surgical Facemask – 500 boxes
  5. Sakoline / Tarpaulin – 379 pcs.
  6. Gloves – 610 boxes
  7. Hard hats - 300 pcs

### **Department of Health Center for Health Development CAR (DOH CHD CAR)**

#### **CHD**

- Activation of Incident Management Team
- Alert CODE White in EOC
- In coordination with LGUs & Local DRRM Offices for any untoward health events related to the earthquake
- Ensuring adherence to COVID-19 minimum health standards at all times.
- Intensified health promo campaigns
- Coordination with program coordinators for the possible deployment and provision of quad-cluster health

services

PHO

- Activation of Emergency Operations Center
- Monitoring of AOR
- Validation and submission of reports

### **Department of Information and Communications Technology LC1 (DICT LC1)**

- As per OCD-CAR's declaration of RED ALERT status of the entire Cordillera Administrative Region (CAR) on October 25, 2022, 12MN, due to the Magnitude 6.4 earthquake in Lagayan, Abra, the DICT-CAR activated its DRRM emergency response team, response vehicle, communications equipment and generator sets for possible deployment to the areas affected by the earthquake.
- Continuous monitoring of status of government ICT facilities and services within CAR.
- Coordinated with private telecommunication companies for updates of their status of ICT facilities in relation to the recent earthquake.
- Continuous and up-to-date coordination efforts are ongoing with the different Provincial Officers under DICT-CAR, other cluster agencies and private sectors from time to time.

### **Department of Social Welfare and Development Field Office - CAR (DSWD FO CAR)**

- DSWD DRMD QRT 2 rendered duty at the Regional Operation Center to monitor the prevailing incident and to manage reports, in active coordination with the SWAD Provincial Offices.
- DSWD FOCAR Internal Briefer/Coordination Meeting
- Ensure the adequate prepositioning of FNFI to the LGUs and the DSWD satellite warehouses
- Manage social media posts in the DSWD official social sites.
- Real-time monitoring of weather updates and info within AOR
- Ensure availability of transportation and communication services ready for deployment
- Four DSWD Field Office CAR Staff to augment in the disaster response operations in Abra;
- PHP 1.4 Million available fund on standby of Assistance to Individual in Crisis Situation (AICS) in Abra;
- Loading of 150 Family Tents, 800 each for Family Kits and Sleeping Kits from NRLMB set to arrive in Abra province tomorrow October 27;
- 100 Family Tents available for the affected families from Abra province- Of the 100 Family Tents, 18 Family Tents set to be delivered today to Lagayan, Abra
- As of the reporting period, the DSWD FO-CAR regional and satellite warehouses with a stockpile of family food packs (FFPs) having 66,173 in total, amounting to ₱ 44,133,949.19 and assorted Non-Food Items (NFIs) amounting to ₱ 51,266,713.74.
- As of the reporting period, a total of Php 5,580,820.00 standby fund allotted for the Field Office which can be replenished once utilized.

### **Police Regional Office Cordillera (PROCOR)**

ABRA Police Provincial Office (PPO)

- PNP personnel monitor previously damaged Iglesia Independiente at Poblacion, La Paz during the first earthquake . As per initial inspection said structure worsened cracks became bigger while some debris fell.
- Conducted barangay visitation and road inspection at Brgy. Bazar, Brgy. Sallapadan Barrio and Brgy. Ududiao, Sal-lapadan, Abra.
- Conducted coordination and inspection of building at Abra Valley Collège at Zone 5, Bangued, Abra.
- Visited Quidaoen Elementary School to inspect and assess the extent of damage to the school buildings.
- Coordinated with the nurses on duty at San Juan RHU, Barangay North Poblacion, San Juan Abra, regarding updates on the injured civilians.
- Visited Quidaoen Elementary School to inspect the school buildings.
- Attended the emergency meeting.
- Conducted inspections of determined partially damaged houses at Barangay Lumaba, Villaviciosa, Abra.
- Coordinated with MDRRMOs re effects of the earthquake

APAYAO PPO

- conducted patrolling within AOR

BAGUIO CPO

- Conducted coordination with CDRRMO

#### IFUGAO PPO

- Attended the meeting with LGU, SB, BFP and MDRRMO
- Coordination with MDRRMO regarding the effects of the earthquake.

#### KALINGA PPO

- Conducted assessment and monitoring of the effect of the earthquake

#### MT PROVINCE PPO

- Monitoring on the effects of the earthquake
- Conducted ocular inspection to different establishments, schools, and open gym to ensure that its is safe for occupancy or safe for users.

### **Abra Provincial DRRM Council**

#### ABRA PROVINCIAL DRRM COUNCIL

- Raised alert status of the EOC to RED on 25 October 2022, 11:30 PM.
- Suspended all work in government offices and agencies and all classes for both private and public schools.
- Raised alert status of the EOC to RED October 25, 2022 2330H.
- Suspended all work in government offices and agencies and all classes for both private and public schools.
- Convened the council for an emergency meeting.
- Conducted meeting with DSWD Secretary Hon. Erwin Tulfo.

#### Abra PDRRMC Emergency Operations Center (EOC)

- Report generations.
- Coordinate with MDRRMOs and line agencies.
- Monitoring and coordination with the 27 municipalities and line agencies
- Served as secretariat during the PDRRMC emergency meeting and meeting with the DSWD Secretary Hon. Erwin Tulfo.

#### ABRA PDRRMC MEMBER AGENCIES/OFFICES

##### DSWD SWAD Abra

- Prepositioned goods in the satellite warehouses to warrant adequate supply of FNFI as the need arises.
- Skeletal duty for the response activities and management of reports.
- Alerted MAT focal on standby for the monitoring of the areas of responsibility
- Continuous coordination with LGUs and other partner agencies • Availability of transport vehicles as the need arises.
- Submitted DROMIC report to Disaster Response
- Cascading of Advisories to MAT regarding the weather disturbance and earthquake situation
- Monitoring of incoming requests
- Monitor available stockpiles
- Coordination of approved requests to the Local Government Units
- Coordination in the upcoming FNFI delivery
- Provision of Cash Assistance to 7 injured individuals in Lagayan.

##### DPWH Abra DEO

- Conducted 4 clearing operations and 3 structural assessments.
- Deployed 1 back hoe, 3 payloaders, 3 dump trucks and 5 service vehicles.
- Deployed manpower composed of 3 operators, 8 drivers, 35 maintenance crew, 11 engineers, 1 Construction and maintenance foreman and 1 Kapataz.

##### PDOHO ABRA

- Activated PDOHO Opcen.
- Validated situational reports.
- All DMOs monitored the safety of all HRH assigned in their respective areas and reported to PDOHO OIC.
- Dr. Lilibeth Martin accounted all PDOHO staff and coordinated in PDRRMO-Abra Arnel D. Valdez.

##### METRO BANGUED WATER DISTRICT

- Conducted disinfection to water facilities.
- Maintained normal water pressure.

##### ABRECO

- Act immediately to restore power supply to areas with broken insulator.
- Continuous monitoring of powerlines.

#### PHILIPPINE INFORMATION AGENCY ABRA INFOCEN

- Submitted and posted public advisories in social media
- 12 news and updates produced and published.
- Coordinated with local media regarding communication efforts.

#### DEPARTMENT OF TRADE AND INDUSTRY

- Ongoing price and supply monitoring of basic commodities in business establishments.

#### NATIONAL FOOD AUTHORITY

- With available stocks of 10,123 sacks of local rice and 5,411 sacks of palay.

#### 1402nd CDC, 14RCDG, RESCOM, PA

- Organized 2 platoons composed of 1402 ready reserve infantry battalion for possible deployment.
- Provided manpower in hauling FNFI and FFP repacking,

#### MUNICIPAL DRRM COUNCILS

##### Bangued Municipal Disaster Risk Reduction and Management Council

- Ongoing AOR monitoring.
- Activation of MDRRMC and BDRRMC.
- Continuous coordination and monitoring of the 31 barangays
- Convened members of the MDRRMC.
- Activated EOC.
- Suspended classes on both public and private schools.
- Provided medical assistance to injured patients with medicines and x-rays.
- QRT on duty.

##### Boliney Municipal Disaster Risk Reduction and Management Council

- Ongoing AOR monitoring.
- Activated EOC
- Continuous monitoring and coordination of all barangays.
- Ongoing assessment of damages.

##### Bucay Municipal Disaster Risk Reduction and Management Council

- Ongoing AOR monitoring.

##### Bucloc Municipal Disaster Risk Reduction and Management Council

##### Daguioman Municipal Disaster Risk Reduction and Management Council

- Ongoing AOR monitoring.
- Activated EOC.
- Treated injured individuals outside RHU.
- Activated 4 QRTs.

##### Danglas Municipal Disaster Risk Reduction and Management Council

- Ongoing AOR monitoring.
- Activated EOC
- Raised alert status to RED.
- Ongoing assessment of damages.

##### Dolores Municipal Disaster Risk Reduction and Management Council

- Continuous reporting and monitoring of possible effects of earthquake in the AOR.
  - Continuous coordination with higher DRRM Councils and DRRM Stakeholders.
  - Group chats of Dolores MDRRMC and Barangay DRRMCs are used for real time updates and actions taken for any eventualities.
  - Classes and works in the municipality for October 26, 2022, were suspended @ 12:30 AM, October 25, 2022
  - Emergency hotlines and updates from PHIVOLCS and EWS/IEC preparedness materials/posters were posted/uploaded to the Social Media
- A. Dolores BFP



- Conducted firetruck visibility and roving within AOR for monitoring of the effects of the earthquake
  - Emergency hotline and preparedness measures/IEC posters posted/uploaded to the Social Media
- B. Dolores Barangay Disaster Risk Reduction and Management Committees
- BDRRMCs are activated. On high alert status.
  - BDRRMCs conducted ocular inspection around their Area of Responsibility to assess the initial impacts and damages cause by the earthquake.
  - Continuous reporting of AOR situation updates on MDRRMC-OC.
  - Conducted damage assessment to infrastructures, schools, roads, bridges and residential houses affected by the earthquake.
  - Deployed RDANA team.

La Paz Municipal Disaster Risk Reduction and Management Council

- Activated EOC.
- Raised alert status to RED effective October 26, 2022 02:00 AM.
- Ongoing AOR monitoring.

Lacub Municipal Disaster Risk Reduction and Management Council

- Ongoing AOR monitoring.
- Activate Opcen and raised to red alert status
- MDRRMCS/BDRRMCS on duty
- Continuous monitoring within the AOR
- Info-dissemination /Oplan Tambuli with the PNP
- Monitoring and assessment of damages from the Barangays
- Road clearing operations
- Consolidate reports

Lagangilang Municipal Disaster Risk Reduction and Management Council

Lagayan Municipal Disaster Risk Reduction and Management Council

- Activated EOC.
- Ongoing AOR monitoring.
- Activation of the Incident Command Team at 25 October 2022, 11:10 PM.
- Immediate monitoring of the 5 barangays
- Provision of tents, sleeping kits, first aid to injured persons, and cash assistance to affected families.
- Initial repair of water system.
- Assessment of damage
- Report preparation.
- Continuous monitoring and assessment of needs.
- Provided tents, sleeping kits, first aid to injured, cash assistance to the affected families and initial repair to damaged water system.

Langiden Municipal Disaster Risk Reduction and Management Council

Licuan-Baay Municipal Disaster Risk Reduction and Management Council

- Ongoing AOR monitoring.

Luba Municipal Disaster Risk Reduction and Management Council

Malibcong Municipal Disaster Risk Reduction and Management Council

- Ongoing AOR monitoring.
- Activated EOC.
- Raised alert status to RED.
- Ongoing initial damage assessment.
- Continuous reporting and monitoring of possible effects of earthquake in the municipality.
- Continuous consolidation of damaged reports.
- Continuous coordination with higher DRRM councils and other DRRM stakeholders.

Manabo Municipal Disaster Risk Reduction and Management Council

- Ongoing AOR monitoring.
- Activated EOC.
- Raised alert status to RED.
- Continuous assessment of damaged houses and infrastructures.

- Continuous coordination with BDRRMCs, PNP and BFP.
- Continuous assessment and inspection of school buildings.
- Activated BDRRMCs.
- Continuous reporting and monitoring of the effects of the M 6.4.
- Continuous coordination with higher DRRM Councils.

Peñarrubia Municipal Disaster Risk Reduction and Management Council

- Activated EOC.
- Inspected critical point facilities.
- Ongoing assessment to houses and other facilities.
- Continuous monitoring and coordination of status of barangays.
- Continuous AOR monitoring.

Pidigan Municipal Disaster Risk Reduction and Management Council

- Ongoing AOR monitoring.
- Activated EOC.
- Coordination and monitoring with BDRRMCs within AOR.

Pilar Municipal Disaster Risk Reduction and Management Council

- Activated EOC.
- Close coordination with BDRRMCs, MSWDO and Pantawid PLs regarding affected families through text and messenger within AOR.
- Conducted monitoring and inspection of schools.

Sallapadan Municipal Disaster Risk Reduction and Management Council

San Isidro Municipal Disaster Risk Reduction and Management Council

- Activated EOC.
- Continuous coordination and monitoring of barangays.

San Juan Municipal Disaster Risk Reduction and Management Council

- Ongoing AOR monitoring.

San Quintin Municipal Disaster Risk Reduction and Management Council

- Ongoing AOR monitoring.
- Conducted assessment and inspection on infrastructures and houses
- Continues coordination with BDRRMC's and MSWDO, MEO and Municipal Agriculture for affected families, agriculture and infrastructure.
- Activated EOC.
- Continuous dissemination of information through FB page.

Tayum Municipal Disaster Risk Reduction and Management Council

- Ongoing AOR monitoring.
- Activated EOC.
- Raised alert status to RED.
- Conducted inventory of FNFI's.
- Rescue vehicles on standby position.

Tineg Municipal Disaster Risk Reduction and Management Council

- Ongoing AOR monitoring.
- Activated EOC through Activation Order No. 14-2022.

Tubo Municipal Disaster Risk Reduction and Management Council

- Ongoing AOR monitoring.
- Issuance of Activation Order No. 14-2022 dated 26 October 2022, 7:00 AM on the Activation of MDRRM Operation Center to Red Alert Status.

Villaviciosa Municipal Disaster Risk Reduction and Management Council

- Ongoing AOR monitoring.
- MDRRMC was activated
- BDRRMC was activated
- Emergency operation center (EOC) is active 24/7

- Continuous monitoring of AOR, and consolidation of reports
- Ocular inspection of Municipal Buildings and other government-owned buildings
- Revalidation of reports from the barangay
- Timely information dissemination to barangays through text messaging.
- Continuous monitoring and consolidation of reports

## **Kalinga Provincial DRRM Council**

### Provincial DRRM Councils

- Raising of Alert Status to Red pursuant to Memorandum Order No. 141 issued by the PDRRMC Chairperson.
- Spearheading of the 24/7 force manning of the Kalinga PDRRMC Emergency Operations Center.
- Close coordination with the Municipal DRRMC and council members of the PDRRMC.
- Continuous sending the advisories to the public, MDRRMCs and member-agencies of the PDRRMC.
- Continuous information dissemination on weather advisory and precautionary measures through social media.
- Inventory of stockpiles for food and non-food items.
- Ensured the availability of rescue vehicles, equipment and personnel.

### Municipal DRRM Councils

#### Pasil Municipal DRRM Councils

- Situation monitoring to BDRRMC
- Coordination with BFP for monitoring of partially damaged shelters
- Technical staff from Engineering Office conducted ocular inspection of public buildings.

## **Mountain Province Provincial DRRM Council**

### MOUNTAIN PROVINCE PROVINCIAL DRRM COUNCIL

- The Mountain Province Emergency Operations Center Heightened its alert status to BLUE;
- Two Rapid Damage and Needs Assessment (RDANA) Teams from the Provincial Disaster Risk Reduction Office, Provincial Engineer's Office and the MPFDEO were deployed to conduct inspection on the structural integrity of major government building in the capital town.
- The Mountain Province Emergency Operations Center heightened its alert level status to BLUE;
- Issuance of Memorandum No. 35, s. 2022 (October 26, 2022) for the suspension of work in the provincial government to allow for the inspection of provincial government offices and other facilities;

### MUNICIPAL DRRM COUNCILS

#### Bontoc Municipal DRRM Councils

- The alert status of the Municipal Emergency Operations Center was raised from Blue to Red Alert Status as per Memorandum Order No. 62, s. 2022.
- MDRRM Councils Members convened.
- Executive Order No. 49, s. 2022 was issued suspending classes at all levels and work in both private and government agencies within the Municipality of Bontoc effective 26 October 2022.
- Infra audit team of the municipality was deployed to assess damage in government-owned buildings and schools, roads and bridges.
- Instructed all Punong Barangays and other barangay key leaders to conduct immediate assessment within their AOR and to report immediately for any damage incurred.
- Prepared report and submitted to concerned agencies.