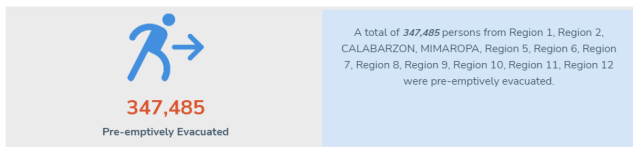


PRE-EMPTIVE EVACUATION



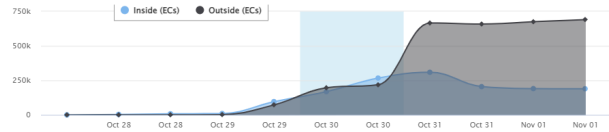
AFFECTED POPULATION



STATUS OF EVACUATION



DISPLACEMENT TREND



CASUALTIES



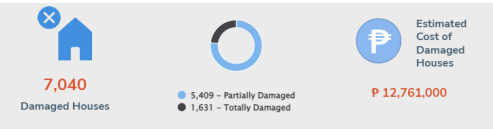
BREAKDOWN OF CASUALTIES PER SEX AND AGE GROUP



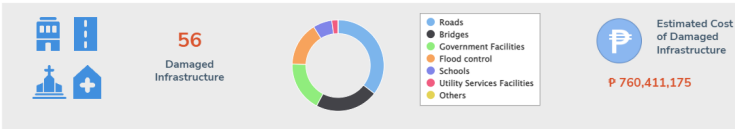
RELATED INCIDENTS



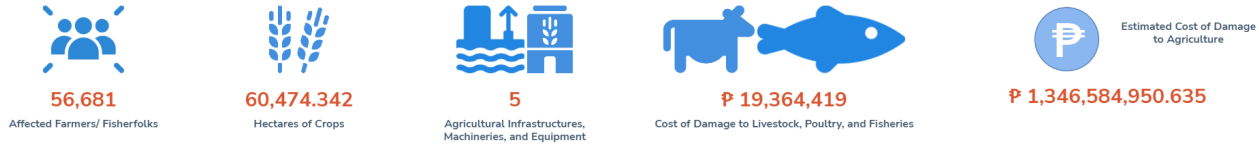
DAMAGED HOUSES




DAMAGE TO INFRASTRUCTURE



DAMAGE TO AGRICULTURE



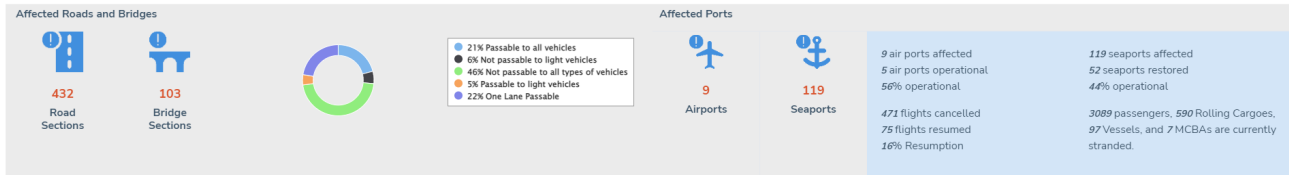
OTHER DAMAGED ASSETS



STATE OF CALAMITY



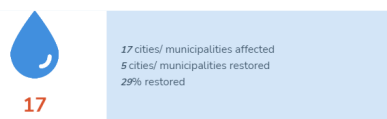
STATUS OF LIFELINES



Power



Water Supply



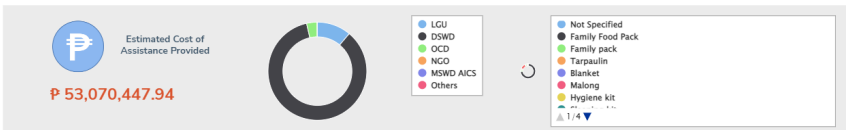
Communication Lines



SUSPENSION OF CLASS AND WORK



ASSISTANCE PROVIDED





REPUBLIC OF THE PHILIPPINES
NATIONAL DISASTER RISK REDUCTION AND MANAGEMENT COUNCIL

National Disaster Risk Reduction and Management Center, Camp Aguinaldo, Quezon City, Philippines

Situational Report for TC PAENG (2022)

SitRep No. 10 for STS PAENG (2022)

November 01, 2022 06:00 pm

25 October 2022

- 10:00 PM: The Low-Pressure Area (LPA) was estimated at 990 km east of Eastern Visayas.

26 October 2022

- 8:00 AM: The LPA has developed into Tropical Depression (TD) "PAENG". The center of Tropical Depression "PAENG" was estimated at 965 km East of Eastern Visayas with a maximum sustained winds of 45 km/h near the center, gustiness of up to 55 km/h, and central pressure of 1004 hPa.

27 October 2022

- 5:00 AM: PAENG slightly intensified while moving west northwestward over the Philippines Sea.

TCWS No. 1 was hoisted in the northern portion of Eastern Samar and the eastern portion of Northern Samar.

- 11:00 AM: TD PAENG further intensified into Tropical Storm (TS) with a maximum sustained winds of 65 km/h near the center, gustiness of up to 80 km/h, and central pressure of 998 hPa while moving West southwestward at 10 km/h.

TCWS No. 1 was raised in Catanduanes, the eastern portion of Albay, and the eastern portion of Sorsogon, Eastern Samar, Northern Samar, and Samar.

- 5:00 PM: TD "PAENG" maintained its strength while moving slowly southwestward. The center of Tropical Storm "PAENG" was estimated based on all available data at 510 km East of Borongan City, Eastern Samar with a maximum sustained winds of 65 kkm/h near the center, gustiness of up to 80 km/h, and central pressure of 996 hPa.

TCWS No. 1 was hoisted in the eastern portion of Camarines Sur, Catanduanes, Albay, Sorsogon, and Masbate including Ticao Island, Burias Island, Eastern Samar, Northern Samar, Samar, Biliran, and the northern portion of Leyte.

- 11:00 PM: "PAENG" continued to maintain its strength and slowly moved Westward. The center of Tropical Storm "PAENG" was estimated based on all available data at 485 km East of Borongan City, Eastern Samar with a maximum sustained winds of 65 km/h near the center, gustiness of up to 80 km/h, and central pressure of 996 hPa.

TCWS No. 1 was hoisted in Catanduanes, Albay, Sorsogon, Masbate including Ticao and Burias Islands, Camarines Sur, the eastern portion of Romblon, Marinduque, Camarines Norte, Polillo Islands, and the southern portion of mainland Quezon, and Eastern Samar, Northern Samar, Samar, Biliran, and the northern portion of Leyte.

28 October 2022

- 5:00 AM: "PAENG" slightly intensifies while moving West Northwestward over the Philippine Sea. The center of Tropical Storm "PAENG" was estimated based on all available data at 410 km East of Borongan City, Eastern Samar with Maximum sustained winds of 75 km/h near the center, gustiness of up to 90 km/h, and central pressure of 992 hPa.

TCWS No. 2 was hoisted in Catanduanes, Albay, Sorsogon, and the eastern portion of Camarines Sur (Caramoan, Garchitorena, Presentacion, Lagonoy, Goa, San Jose, Tigaon, Iriga City, Saglay, Buhi), Northern Samar and the Northern portion of Eastern Samar.

TCWS No. 1 was hoisted in Masbate including Ticao and Burias Islands, Camarines Norte, the rest of Camarines Sur, Romblon, Marinduque, Quezon including Pollilo Islands, Laguna, and Rizal, Samar, the rest of Eastern Samar, Biliran, Leyte, Southern Leyte, and the northern portion of Cebu.

-2:00 PM: "PAENG" continues to maintain its strength while moving closer to EASTERN SAMAR-Northern Samar area.

-5:00 PM: "PAENG" slightly intensifies as it moves west northwestward towards Northern Samar-Sorsogon-Albay area with maximum sustained winds of 85 km/h near the center and gustiness of up to 105 km/h, and central pressure of 990 hPa.

TCWS No. 2 was raised over Catanduanes, Albay, Sorsogon, Masbate including Ticao Island and Burias Islands, Camarines Sur, Camarines Norte, Marinduque, Quezon including Pollilo Islands, the southern portion of Aurora, the southeastern portion of Nueva Ecija, Laguna, Batangas, Cavite, Metro Manila, Rizal, Bulacan, the eastern portion of Pampanga, the northern and central portions of Oriental Mindoro, Romblon, Northern Samar, Eastern Samar, Samar, Biliran, and the northern portion of Leyte.

TCWS No. 1 was raised over Nueva Vizcaya, Quirino, the central and southern portions of Isabela, Ifugao, Benguet, Mountain Province, the southern portion of Ilocos Sur, La Union, Bataan, Tarlac, Zambales, Pangasinan, the rest of Aurora, the rest of Pampanga, Occidental Mindoro including Lubang Islands, the rest of Oriental Mindoro, Calamian Islands, Cuyo Islands, the rest of Nueva Ecija, Southern Leyte, Cebu including Bantayan and Camotes Islands, Bohol, Negros Occidental, Negros Oriental, Guimaras, Aklan, Antique, Capiz, Iloilo, Siquijor, the rest of Leyte, Dinagat Islands, Surigao del Norte including Siargao and Bucas Grande Islands, the northern portion of Surigao del Sur, Agusan del Norte, the northeastern portion of Agusan del Sur (Sibagat), Camiguin, and the eastern portion of Misamis Oriental.

- 8:00 PM: "PAENG" continues to move West Northwestward towards the Albay-Sorsogon area with maximum sustained winds of 85 km/h near the center, gustiness of up to 105 km/h, and central pressure of 990 hPa.

- 11:00 PM: "PAENG" maintains its strength as it continues to approach the Lagonoy Gulf Area with maximum sustained winds of 85 km/h near the center, gustiness of up to 105 km/h, and a central pressure of 990 hPa.

TCWS No. 2 was raised over Catanduanes, Albay, Sorsogon, Masbate including Ticao and Burias Islands, Camarines Sur, Camarines Norte, Marinduque, Quezon including Pollilo Islands, Laguna, Batangas, Cavite, Metro Manila, Rizal, Bulacan, the southern portion of Aurora, the central and southern portions of Nueva, the central and southern portions of Tarlac, Pampanga, Bataan, the central and southern portions of Zambales, the northern and central portions of Oriental Mindoro, the northern and central portions of Occidental Mindoro including Lubang Islands, Romblon, Northern Samar, Eastern Samar, Samar, Biliran, and the northern portion of Leyte.

TCWS No. 1 was raised over Nueva Vizcaya, Quirino, the central and southern portions of Isabela, Ifugao, Benguet, Mountain Province, the southern portion of Ilocos Sur, La Union, Bataan, Tarlac, Zambales, Pangasinan, the rest of Aurora, the rest of Pampanga, Occidental Mindoro including Lubang Islands, the rest of Oriental Mindoro, Calamian Islands, Cuyo Islands, the rest of Nueva Ecija, Southern Leyte, Cebu including Bantayan and Camotes Islands, Bohol, Negros Occidental, Negros Oriental, Guimaras, Aklan, Antique, Capiz, Iloilo, Siquijor, the rest of Leyte, Dinagat Islands, Surigao del Norte including Siargao and Bucas Grande Islands, the northern portion of Surigao del Sur, Agusan del Norte, the northeastern portion of Agusan del Sur (Sibagat), Camiguin, and the eastern portion of Misamis Oriental.

- 11:00 PM: "PAENG" reached a severe tropical storm category with maximum sustained winds of 95 km/h near the center and gustiness of up to 130 km/h and is now offshore of Virac, Catanduanes.

29 October 2022

- 1:10 AM "PAENG" made its 1st landfall over Virac, Catanduanes

- 1:40 AM: "PAENG" made its 2nd landfall over Caramoan, Camarines Sur

- 2:00 AM: TCWS No. 3 was raised over Catanduanes, Camarines Norte, the northern portion of Camarines Sur, and the extreme eastern portion of Quezon.

TCWS No. 2 was raised over Albay, Sorsogon, Masbate including Ticao and Burias Islands, the rest of Camarines Sur, Marinduque, the rest of Quezon including Pollilo Islands, Laguna, Batangas, Cavite, Metro Manila, Rizal, Bulacan, the southern portion of Aurora, the central and southern portions of Nueva Ecija, the central and southern portions of

Pampanga, Bataan, the central and southern portions of Zambales, the northern and central portions of Oriental Mindoro, the northern and central portions of Occidental Mindoro including Lubang Islands, Romblon, Northern Samar, the northern portion of Eastern Samar, and the northern portion of Samar.

TCWS No. 1 was raised over the central and southern portions of Isabela, Nueva Vizcaya, Quirino, Benguet, Ifugao, Mountain Province, the southern portion of Ilocos Sur, La Union, the rest of Aurora, the rest of Nueva Ecija, the rest of Zambales, Pangasinan, the rest of Tarlac, the rest of Oriental Mindoro, the rest of Occidental Mindoro, the northern portion of including Calamian and Cuyo Islands, the rest of Samar, the rest of Eastern Samar, Biliran, Leyte, Southern Leyte, Cebu including Bantayan and Camotes Islands, Bohol, Negros Occidental, Negros Oriental, Guimaras, Aklan, Antique, Capiz, Iloilo, Siquijor, the rest of Leyte, Dinagat Islands, Surigao del Norte including Siargao and Bucas Grande Islands, the northern portion of Surigao del Sur, Agusan del Norte, the northeastern portion of Agusan del Sur, Camiguin, and Misamis Oriental.

- 5:00 AM: "PAENG" crosses the southern tip of Catanduanes and makes landfall in Camarines Sur with maximum sustained winds of 95 km/h near the center and gustiness of up to 160 km/h.

- 6:00 AM: STS "PAENG" made its 3rd landfall over Buenavista, Quezon.

- 8:00 AM: "PAENG" has crossed the Bondoc Peninsula in Southern Quezon with maximum sustained winds of 95 km/h near the center, gustiness of up to 160 km/h, and central pressure of 985 hPa.

TCWS No. 3 issued over Camarines Norte, the western portion of Camarines Sur, Marinduque, Quezon including Pollilo Islands, Laguna, Batangas, Cavite, Metro Manila, and Rizal.

TCWS No. 2 issued over Catanduanes, Albay, the western portion of Sorsogon, the western portion of Masbate including Burias Island, the southern portion of Aurora, Bulacan, Pampanga, Bataan, Tarlac, Zambales, Nueva Ecija, Pangasinan, the rest of Camarines Sur, Romblon, Oriental Mindoro, and Occidental Mindoro including Lubang Islands.

TCWS No. 1 issued over Isabela, Nueva Vizcaya, Quirino, Kalinga, Ifugao, Mountain Province, Benguet, Ilocos Sur, La Union, the rest of Aurora, the rest of Sorsogon, the rest of Masbate including Ticao Island, and the northern portion of Palawan including Calamian and Cuyo Islands, Northern Samar, Samar, Eastern Samar, Biliran, Leyte, Southern Leyte, Cebu including Bantayan and Camotes Islands, Bohol, Negros Occidental, Negros Oriental, Guimaras, Aklan, Antique, Capiz, and Iloilo.

- 8:40 AM: STS "PAENG" made its 4th landfall over Sta. Cruz, Marinduque.

- 11:00 AM: "PAENG" maintains its strength while moving over the northern portion of Marinduque.

- 1:40 PM: STS "PAENG" made its 5th landfall in Sariaya, Quezon

- 2:00 PM: "PAENG" begins to move west northwestward and is about to make landfall in the vicinity of San Juan, Batangas.

- 5:00 PM: "PAENG" maintains its strength while moving over San Pablo City, Laguna.

- 8:00 PM: "PAENG" maintains its strength while traversing the northern portion of Cavite.

- 10:00 PM: "PAENG" made its 6th landfall in Baliuag, Bulacan.

- 11:00 PM: STS "PAENG" maintains its strength while traversing the northern portion of Cavite.

TCWS No. 3 issued over the central and southern portions of Zambales, Bataan, the southern portion of Bulacan, the western portion of Pampanga, Metro Manila, the southwestern portion of Quezon, Laguna, Batangas, Cavite, Rizal, the northwestern portion of Occidental Mindoro including Lubang Islands, the northwestern portion of Oriental Mindoro.

TCWS No. 2 issued over Pangasinan, the southern portion of Aurora, Tarlac, Nueva Ecija, the rest of Bulacan, the rest of Pampanga, the rest of Zambales, the central portion of Oriental Mindoro, the central portion of Mindoro, Marinduque, the northern portion of Romblon, the western and central portions of Camarines Norte, the western portion of Camarines Sur, and the rest of Quezon including Pollilo Islands.

TCWS No. 1 issued over La Union, Kalinga, Abra, Benguet, Ifugao, Ilocos Sur, Mountain Province, Isabela, Nueva Vizcaya, Quirino, the rest of Aurora, Catanduanes, Albay, Sorsogon, Masbate including Ticao and Burias Islands, the rest

of Romblon, the rest of Camarines Sur, the rest of Camarines Norte, the rest of Occidental Mindoro, the rest of Oriental Mindoro, and the northern portion of Palawan including Calamian and Cuyo Islands, the western portion of Northern Samar, the northwestern portion of Samar, the northwestern portion of Leyte, the northern portion of Biliran, the extreme northern portion of Cebu including Bantayan Islands, the northern portion of Negros Occidental, Guimaras, Capiz, Iloilo, Aklan, and Antique.

30 October 2022

- 2:00 AM: "PAENG" weakens into a Tropical Storm and is about to exit the landmass of Luzon. It has a maximum sustained winds of 85 km/h near the center, gustiness of up to 140 km/h, and central pressure of 990 hPa.

TCWS No. 3 is lifted. Meanwhile, TCWS No. 2 is still raised over Pangasinan, La Union, the southern portion of Ilocos Sur, Benguet, the western and southern portions of Nueva Vizcaya, the southern portion of Aurora, Nueva Ecija, Zambales, Tarlac, Pampanga, Bulacan, Bataan, Metro Manila, the northeastern and western portions of Laguna, the northwestern portion of Batangas, Rizal, Cavite, and the northern portion of mainland Quezon.

TCWS No. 1 is raised over Cagayan including Babuyan Islands, Isabela, Quirino, the rest of Nueva Vizcaya, Apayao, Kalinga, Abra, Ifugao, Mountain Province, Ilocos Norte, the rest of Ilocos Sur, the rest of Aurora, the rest of Batangas, the rest of Quezon including Polillo Islands, the rest of Laguna, Marinduque, Occidental Mindoro including Lubang Islands, Oriental Mindoro, Calamian Islands, Romblon, Camarines Norte, Camarines Sur, the western portion of Albay, Burias Island, and Caluya Islands.

- 5:00 AM: TS "PAENG" is now over the West Philippine Sea with maximum sustained winds of 85 km/h near the center, gustiness of up to 105 km/h, and central pressure of 990 hPa.

- 11:00 AM: "PAENG" continues to move west northwest over the West Philippine Sea.

- 5:00 PM: "PAENG" moves west southwestward while maintaining its strength.

TCWS No. 2 is now lifted. Meanwhile, TCWS No. 1 still raised over Cagayan including Babuyan Islands, Isabela, Quirino, Nueva Vizcaya, Apayao, Abra, Kalinga, Mountain Province, Ifugao, Benguet, Ilocos Norte, Ilocos Sur, La Union, Pangasinan, Aurora, Bulacan, Nueva Ecija, Tarlac, Pampanga, Bataan, Zambales, Metro Manila, the western and central portions of Batangas, Cavite, Laguna, Rizal, the northwestern portion of Oriental Mindoro, the northwestern portion of Occidental Mindoro including Lubang Islands, and the northern portion of Quezon.

- 11:00 PM: "PAENG" continues to maintain its strength while moving east southeastward.

TCWS was raised over Cagayan, Isabela, Quirino, Nueva Vizcaya, Apayao, Abra, Kalinga, Mountain Province, Ifugao, Benguet, Ilocos Norte, Ilocos Sur, La Union, Pangasinan, Aurora, Bulacan, Nueva Ecija, Tarlac, Pampanga, Bataan, Zambales, Metro Manila, the western and central portions of Batangas, Cavite, Laguna, Rizal, the northwestern portion of Oriental Mindoro, the northwestern portion of Occidental Mindoro including Lubang Islands, and the northern portion of Quezon.

31 October 2022

- 5:00 AM: TS "PAENG" is now moving towards the northwestern limit of the Philippine Area of Responsibility (PAR) with maximum sustained winds of 85 km/h near the center, gustiness of up to 105 km/h, and central pressure of 990 hPa. TCWS No. 1 still raised over Ilocos Norte, Ilocos Sur, La Union, Pangasinan, Apayao, Kalinga, Abra, Mountain Province, Ifugao, Benguet, Nueva Vizcaya, the western portion of Cagayan, the western portion of Isabela, the northwestern portion of Quirino, the northern, western, and southern portions of Nueva Ecija, Pampanga, Bataan, Tarlac, Zambales, and the western portion of Bulacan.

- 11:00 AM: "PAENG" re-intensifies into a Severe Tropical Storm while moving over the West Philippine Sea.

- 12:10 PM: "PAENG" exited the Philippine Area of Responsibility at 12:10 PM today.

- 5:00 PM: "PAENG" intensifies further as it continues to move over the West Philippine Sea.

TCWS No. 1 is still raised over Abra, the western portion of Benguet, the southern portion of Ilocos Norte, Ilocos Sur, La Union, the central and western portions of Pangasinan, the central and western portions of Tarlac, and the northern and central portions Zambales.

- 11:00 PM: "PAENG" continues to move further away from the country.

All TWCS were lifted.

RELATED INCIDENTS

The following incidents were reported in some areas of Region 1, Region 2, Region 3, CALABARZON, MIMAROPA, Region 5, Region 6, Region 7, Region 8, Region 9, Region 12, CARAGA, BARMM.

REGIO N	Fallen/ uproot ed tree	Strong wind	Fire Incide nt (others)	Flooded Areas			Landsl ide (Ra in-Indu ced)	Topple d Elect rical Post	Mariti me Incide nt	Storm Surge	Soil erosio n	Drowni ng	Collap sed Str ucture	Soil M oveme nt	Roadsl ip	Scoure d and Damag ed App roach Slab	Groun d Crack
				Floode d	Subsid ed	Recedi ng											
Total	30	1	1	562	512	14	120	2	2	11	2	1	1	1	2	1	1
Region 1	10	1	1	14	5	0	0	0	0	0	0	0	0	0	0	0	0
Region 2	0	0	0	214	0	0	3	0	0	0	0	0	0	0	0	0	0
Region 3	0	0	0	90	4	0	0	0	0	0	0	0	0	0	0	0	0
CALAB ARZO N	15	0	0	3	0	0	3	2	0	0	0	0	0	0	0	0	0
MIMAR OPA	3	0	0	40	64	0	7	0	1	0	0	0	0	0	0	0	0
Region 5	0	0	0	21	152	0	11	0	0	0	0	0	0	0	0	0	0
Region 6	2	0	0	124	163	5	47	0	1	10	1	1	1	0	0	0	0
Region 7	0	0	0	12	15	0	23	0	0	0	0	0	0	1	0	0	0
Region 8	0	0	0	11	7	1	18	0	0	0	1	0	0	0	2	1	0
Region 9	0	0	0	0	84	3	4	0	0	0	0	0	0	0	0	0	1
Region 12	0	0	0	6	1	1	0	0	0	0	0	0	0	0	0	0	0
CARA GA	0	0	0	3	17	1	1	0	0	0	0	0	0	0	0	0	0
BARM M	0	0	0	24	0	3	3	0	0	1	0	0	0	0	0	0	0

AFFECTED POPULATION

A total of 751,800 families or 2,491,316 persons were affected. Of which, 52,541 families or 189,392 persons were served inside 2,724 ECs and 278,562 families or 691,100 persons were served outside ECs:

Affected Regions	AFFECTED			INSIDE ECs			OUTSIDE ECs	
	Brgy	Families	Persons	No. of ECs	Families	Persons	Families	Persons
TOTAL	6,216	751,800	2,491,316	2,724	52,541	189,392	278,562	691,100
Region 1	10	207	634	11	170	505	3	9
Region 2	433	19,047	59,573	219	5,468	18,912	2,109	7,066
Region 3	318	69,666	231,860	81	1,843	6,820	1,840	6,792
CALABARZON	596	20,436	72,812	745	15,382	55,007	5,054	17,805
MIMAROPA	492	14,684	52,201	510	4,692	17,185	4,110	15,486
Region 5	1,440	60,276	241,784	71	89	252	8	11
Region 6	1,432	217,300	821,497	935	19,953	74,283	52,959	221,379
Region 7	18	405	1,699	13	102	321	6	39
Region 8	445	65,744	270,807	79	1,919	3,220	147	559
Region 9	68	12,261	60,988	0	0	0	0	0
Region 10	39	1,233	5,163	11	531	2,095	0	0
Region 11	3	85	352	1	70	277	0	0
Region 12	155	45,641	199,665	28	1,342	6,660	780	3,621

Affected Regions	AFFECTED			INSIDE ECs			OUTSIDE ECs	
	Brgy	Families	Persons	No. of ECs	Families	Persons	Families	Persons
CARAGA	48	1,362	4,817	3	134	550	30	148
BARMM	440	211,656	418,753	0	275	1,079	211,381	417,674
CAR	138	2,930	11,560	6	95	342	135	511
NCR	141	8,867	37,151	11	476	1,884	0	0

CASUALTIES

A total of 112 dead, 103 injured, and 34 missing persons were reported:

REGION	CONFIRMED			FOR VALIDATION			TOTAL REPORTED		
	dead	injured	missing	dead	injured	missing	dead	injured	missing
TOTAL	82	65	24	30	38	10	112	103	34
Region 2	0	0	0	0	0	1	0	0	1
Region 3	0	0	0	0	11	1	0	11	1
CALABARZON	0	0	0	12	7	2	12	7	2
MIMAROPA	0	5	0	2	0	1	2	5	1
Region 5	0	0	0	1	14	0	1	14	0
Region 6	18	0	6	4	1	3	22	1	9
Region 7	0	0	0	1	0	0	1	0	0
Region 8	0	12	0	5	4	1	5	16	1
Region 9	0	0	0	4	1	0	4	1	0
Region 12	3	2	0	0	0	1	3	2	1
BARMM	61	40	17	0	0	0	61	40	17
CAR	0	6	1	1	0	0	1	6	1

ROADS AND BRIDGES

A total of 432 road sections and 103 bridges were affected. Below is the current status of affected road sections and bridges:

	NOT PASSABLE		PASSABLE (previously reported as not passable and/or one lane passable)	
	ROADS	BRIDGES	ROADS	BRIDGES
GRAND TOTAL	193	85	239	18
Region 2	50	59	13	2
Region 3	2	0	7	1
CALABARZON	13	1	22	0
MIMAROPA	5	0	10	0
Region 5	32	1	36	0
Region 6	58	12	20	5
Region 7	2	0	0	0
Region 8	0	1	37	3
Region 12	4	4	13	6
CARAGA	0	0	1	0
BARMM	1	7	0	1
CAR	26	0	80	0

POWER

A total of 294 cities/municipalities were affected. Below is the current status of power supply:

REGION	NO. OF CITIES/ MUNICIPALITIES	
	INTERRUPTED	RESTORED
GRAND TOTAL	154	140

Region 1	48	20
Region 2	14	1
Region 3	11	27
CALABARZON	31	4
MIMAROPA	10	35
Region 5	17	13
Region 6	16	4
Region 7	0	5
Region 8	6	29
Region 12	0	2
BARMM	1	0

WATER SUPPLY

A total of 17 cities/municipalities were affected. Below is the current status of water supply:

REGION	NO. OF CITIES/ MUNICIPALITIES	
	INTERRUPTED	RESTORED
GRAND TOTAL	12	5
Region 3	2	3
CALABARZON	3	0
MIMAROPA	2	1
Region 5	0	1
Region 6	2	0
Region 7	1	0
Region 8	1	0
BARMM	1	0

COMMUNICATION LINES

A total of 47 cities/municipalities were affected. Below is the current status of communication lines:

Region	No of Areas	
	Without Communication	Restored Communication Lines
GRAND TOTAL	41	6
MIMAROPA	5	3
Region 5	0	1
Region 8	36	2

STATUS OF AIRPORTS

A total of 9 airports were affected. Below is the current status of affected airports:

REGION	NO. OF AIRPORTS	
	NON-OPERATIONAL	OPERATIONAL
GRAND TOTAL	0	9
MIMAROPA	0	2
Region 8	0	4
Region 10	0	1
CARAGA	0	1
BARMM	0	1

STATUS OF FLIGHTS

A total of 412 domestic flights and 59 international flights were cancelled. Below is the current status of flights:

REGION	NO. OF CITIES/ MUNICIPALITIES			
	CANCELLED		RESUMED	
	DOMESTIC	INTERNATIONAL	DOMESTIC	INTERNATIONAL
GRAND TOTAL	345	51	67	8
Region 3	0	0	8	8
MIMAROPA	3	0	5	0
Region 5	0	0	53	0
Region 6	9	0	0	0
Region 8	6	0	1	0
NCR	327	51	0	0

STATUS OF SEAPORTS

A total of 119 seaports were affected. Below is the current status of affected seaports:

REGION	NO. OF SEAPORTS	
	NON-OPERATIONAL	OPERATIONAL (previously reported as non-operational)
GRAND TOTAL	67	52
CALABARZON	13	0
MIMAROPA	16	24
Region 5	0	13
Region 6	6	8
Region 7	26	0
Region 8	3	1
Region 10	0	2
Region 11	2	0
CARAGA	0	4
NCR	1	0

STRANDED PASSENGERS, ROLLING CARGOES, VESSELS, MBCAS

Below is the current number of stranded passengers, rolling cargoes, vessels, and motorbancas:

REGION	NO. OF STRANDED			
	PASSENGER	ROLLING CARGOES	VESSELS	MOTORBANCAS
GRAND TOTAL	3,089	590	97	7
CALABARZON	282	53	3	6
MIMAROPA	252	0	11	0
Region 5	98	0	0	0
Region 7	2,300	537	83	1
NCR	157	0	0	0

DAMAGED HOUSES

A total of 7,040 damaged houses are reported in Region 1, Region 2, Region 3, MIMAROPA, Region 5, Region 6, Region 7, Region 8, Region 9, Region 10, Region 11, Region 12, CARAGA, BARMM, CAR.

REGION	PARTIALLY	TOTALLY	TOTAL	AMOUNT (PHP)
GRAND TOTAL	5,409	1,631	7,040	12,761,000
Region 1	1	0	1	0
Region 2	19	4	23	0
Region 3	138	32	170	0
MIMAROPA	11	0	11	0
Region 5	946	83	1,029	0

Region 6	2,153	296	2,449	0
Region 7	39	11	50	0
Region 8	700	257	957	0
Region 9	123	54	177	11,145,000
Region 10	514	100	614	1,616,000
Region 11	24	3	27	0
Region 12	529	647	1,176	0
CARAGA	17	14	31	0
BARMM	40	119	159	0
CAR	155	11	166	0

DAMAGE TO AGRICULTURE (2)

Department of Agriculture

REGION	NO. OF FARMERS/ FISHERFOLK AFFECTED	AFFECTED CROP AREA (HA)			NUMBER OF DAMAGED INFRASTRUCTURE, MACHINERIES, EQUIPMENT			PRODUCTION LOSS IN VOLUME (MT)	PRODUCTION LOSS / COST OF DAMAGE IN VALUE (PHP)
		WITH NO CHANCE OF RECOVERY (TOTALLY DAMAGED)	WITH CHANCE OF RECOVERY (PARTIALLY DAMAGED)	TOTAL	TOTALLY DAMAGED	PARTIALLY DAMAGED	TOTAL		
GRAND TOTAL	56,681	12,376.7	48,097.392	60,474.342	48	112	162	60,762.847365	1,345,109,950.635
Region 3	15,018	1,139.68	19,904.102	21,043.782	0	0	0	13,188.997365	233,756,416.615
MIMAROPA	273	162.97	0	162.97	0	0	0	792.35	11,961,750
Region 5	26,347	7,431.15	12,745.84	20,177.99	0	0	0	32,705.55	701,412,844.38
Region 6	11,820	2,880.28	12,527.43	15,407.71	1	4	5	11,341.22	293,370,277.37
Region 10	1	0	0.75	0	47	108	157	0	461,000
Region 12	3,045	762.62	2,890.37	3,652.99	0	0	0	2,726.33	99,304,973.28
CAR	177	0	28.9	28.9	0	0	0	8.4	4,842,688.99

National Irrigation Administration

REGION	NUMBER OF DAMAGED INFRASTRUCTURE		TOTAL	COST OF DAMAGE
	TOTALLY DAMAGED	PARTIALLY DAMAGED		
GRAND TOTAL	0	0	0	1,475,000
Region 5	0	0	0	1,475,000

DAMAGE TO INFRASTRUCTURE

The estimated cost of damage to infrastructure amounting to Php 760,411,175 was reported in Region 1, MIMAROPA, Region 5, Region 6, Region 7, Region 10, Region 11, Region 12.

REGION	NUMBER OF DAMAGED INFRASTRUCTURE	COST OF DAMAGE (PHP)
GRAND TOTAL	56	760,411,175
Region 1	7	2,500,000
MIMAROPA	12	20,000
Region 5	2	375,179,500
Region 6	19	661,675
Region 7	9	272,000,000
Region 10	5	110,050,000

Region 11	1	0
Region 12	1	0

OTHER DAMAGED ASSETS

The estimated cost of damage to other assets amounting to Php 1,000,000 was reported in Region 1, Region 2, Region 3, CALABARZON, MIMAROPA, Region 5, Region 6, Region 7, Region 8, Region 9, Region 10, Region 11, Region 12, CARAGA, BARMM, CAR, NCR.

REGION	CLASSIFICATION	COST OF DAMAGE (PHP)
GRAND TOTAL		1,000,000
Region 5	Electronics	1,000,000
Region 12	Fishing Boats	0
	Fishing Boats	0
BARMM	Vehicles	0
	Draft Animals	0

SUSPENSION OF CLASSES AND WORK

Classes and work were suspended in the following regions:

REGION	No of cities/municipalities	
	CLASSES	WORK
GRAND TOTAL	670	230
Region 1	3	0
Region 2	2	0
Region 3	59	1
CALABARZON	142	43
MIMAROPA	43	24
Region 5	87	68
Region 6	77	15
Region 7	77	0
Region 8	75	33
Region 9	5	28
Region 10	12	0
Region 12	24	0
CARAGA	9	7
BARMM	37	1
CAR	1	0
NCR	17	10

DECLARATION OF STATE OF CALAMITY

A total of 161 cities/municipalities were declared under the State of Calamity. Below is the number of SOCs issued:

REGION	NO. OF SOCs ISSUED			
	REGIONAL	PROVINCIAL	CITY/ MUNICIPALITY	BARANGAY
GRAND TOTAL	1	3	7	0
Region 2	0	0	1	0
Region 5	0	1	0	0
Region 6	0	1	1	0
Region 12	0	0	2	0
BARMM	1	1	3	0

PRE-EMPTIVE EVACUATION

A total of 98,557 families or 347,485 persons were pre-emptively evacuated:

REGION	No of Families	No. of Persons
GRAND TOTAL	98,557	347,485
Region 1	230	735
Region 2	765	2,459
CALABARZON	4,737	16,846
MIMAROPA	5,676	21,603
Region 5	508	1,887
Region 6	76,261	265,079
Region 7	116	455
Region 8	10,039	37,701
Region 9	34	21
Region 10	33	145
Region 11	50	191
Region 12	108	363

ASSISTANCE PROVIDED

The following assistance were provided to Region 1, Region 2, Region 3, CALABARZON, MIMAROPA, Region 5, Region 6, Region 7, Region 9, Region 10, CARAGA, CAR, NCR.

	QTY	UNIT	AMOUNT (PHP)
GRAND TOTAL	52,150	0	53,070,447.94
Not Specified	0	0	5,000
Family Food Pack	45,718	0	39,560,341.33
Family pack	145	0	1,623,596.9
Tarpaulin	20	0	93,000
Blanket	400	0	98,592
Malong	100	0	18,888
Hygiene kit	733	0	1,080,038
Sleeping kit	535	0	732,950
For validation	0	0	6,184,633.55
Food	3,438	0	189,490
Rice	27	0	1,215
hot meals	0	0	545,637
Financial	192	0	1,376,082
AICS	223	0	911,000
Family Kit	53	0	132,900
Modular Tent	30	0	135,600
Hot Meals	304	0	96,600
Hot Meals and Malong	28	0	8,624
Food and NFIs	0	0	97,179
Sleeping Kit	1	0	760
Family Tent	1	0	19,050
Relief Assistance	0	0	123,871.16
Assistance to Injured Individuals (AICS)-Totally Damaged House	1	0	10,000
Assistance to Injured Individuals (AICS)-Partially Damaged House	1	0	5,000
HOT MEALS	200	0	20,400

NDRRMC Response Cluster Essential Elements of Information

As of 01 November 2022 ; 4:30 PM



Food and Non-Food Items

Cost of Humanitarian Assistance

PhP99,298,555.02

was provided by the DSWD, OCD and LGUs

Standby Stockpiles

PhP1,097,649,830.76

worth of FNFIs FFPs prepositioned by DSWD and OCD

Standby Funds

PhP594,046,843.95

from DSWD and OCD



Camp Coordination and Camp Management and Internally Displaced Persons Protection

Evacuation Centers Currently Being Used

2,938

in Regions NCR, CAR, I, II, III, CALABARZON, MIMAROPA, V, VI, VII, VIII, IX, X, XI, XII, Caraga, and BARMM.

Displaced Persons Inside Evacuation Centers

73,547 families /

285,596 persons

in Regions NCR, CAR, I, II, III, CALABARZON, MIMAROPA, V, VI, VII, VIII, IX, X, XI, XII, Caraga, and BARMM.

Displaced Persons Outside Evacuation Centers

145,206 families /

613,176 persons

in Regions CAR, I, II, III, CALABARZON, MIMAROPA, V, VI, VII, VIII, IX, XII, Caraga, and BARMM.



Logistics

Transportation Assets Deployed

204

from DSWD, WFP, AFP and PCG

Debris Clearing Equipment Deployed

1,017

from BFP and DPWH

Assets on Standby

4,606

of which 1,040 are transportation assets and 3,566 are clearing equipment



Search, Rescue, and Retrieval

SRR Teams Deployed

1,191

from AFP, BFP, PCG, and PNP, MMDA, DAVAO-DRG, and READI BARMM

SRR Assets Deployed

806

from AFP, BFP and PCG

Rescued Individuals

7,355



Emergency Telecommunications

Deployed Emergency Telecommunications Equipment

439

from DICT and OCD

Available and Deployable Emergency Telecommunications Equipment

1090

from DICT, OCD, and PNP



Law and Order

Visibility Patrols in Evacuated Areas

1,759

Visibility Patrols in Commercial Districts/Areas

2,847

Police Assistance Desks Established at Occupied Evacuation Centers

1,701

Education



Schools Currently Being Used as ECs

528

in Regions NCR, I, II, III, IV-A, IV-B, V, VI, VII, VIII, X, and BARMM

Classrooms Currently Being Used as ECs

1,487

in Regions NCR, I, II, III, IV-A, IV-B, V, VI, VII, VIII, X, and BARMM



Health

Augmented Medical Logistics

PhP1,665,722.00

worth of assorted drugs and medicines, medical supplies, and other commodities.

Prepositioned Medical Logistics

PhP92,354,423.90

worth of assorted drugs and medicines, medical supplies, and other commodities

RELATED INCIDENTS as of (November 01, 2022 18:00)

REGION PROVINCE CITY/ MUNICIPALITY BARANGAY		TYPE OF INCIDENT	DATE OF OCCURENCE	TIME OF OCCURENCE	DESCRIPTION	ACTIONS TAKEN	REMARKS	STATUS (for flooded areas)
GRAND TOTAL	1,291							
REGION 1	39							
LA UNION	12							
Pugo	8							
Ambalite		Fallen/uprooted tree	30 October 2022	07:30 am	Responded to an uprooted tree	Conduct clearing operation	Passable as of 1130H, 10/30/2022	
Ambangonan		Fallen/uprooted tree	30 October 2022	07:45 am	Responded to a call of a fallen tree that obstructed the barangay road	Conduct clearing operation	Cleared as of 0900H 10/30/2022	
Maoasoas Sur		Fallen/uprooted tree	30 October 2022	08:00 am	Obstructed the Brgy. road	Brgy. Official, LUELCO and MDRRMO was informed, road clear and remove debris	Cleared as of 1000H 10/30/2022	
Tavora Proper		Fallen/uprooted tree	30 October 2022	08:30 am	Obstructed the Brgy. road	Brgy. Official, LUELCO and MDRRMO was informed, road clear and remove debris	Cleared as of 1000H 10/30/2022	
Palina		Fallen/uprooted tree	30 October 2022	03:00 pm	Fallen tree at Palina, Pugo	MDRRMO Pugo conducted clearing operation	Cleared as of 2000H	
Ambalite		Fallen/uprooted tree	30 October 2022	06:30 pm	Fallen tree at Ambalite, Pugo	MDRRMO Pugo conducted clearing operation	Cleared as of 1530H 10/30/2022	
Ambangonan		Fallen/uprooted tree	30 October 2022	06:30 pm	Fallen tree at Ambangonan, Pugo	MDRRMO Pugo conducted clearing operation	Cleared as of 2000H	
Duplas		Fire Incident (others)	30 October 2022	11:30 pm	1 Mahogany tree along National Road was caught on fire after a live wire continuously sticking to the tree due to strong/gusty winds.	BFP, MDRRMO, and LUELCO responded	Declared FIRE OUT at around 12mn (10-31-2022) LUELCO personnel inspected the affected powerline and cut the lines for safety purposes as of 0830H, 10-31-2022 powerlines are not yet restored	
San Fernando	3							
Lingsat		Fallen/uprooted tree	30 October 2022	03:23 pm	Fallen Tree at Lingsat, San Fernando City	CDRRMO responded with brgy. officials	Cleared as of 1723H	

REGION PROVINCE CITY/ MUNICIPALITY BARANGAY		TYPE OF INCIDENT	DATE OF OCCURENCE	TIME OF OCCURENCE	DESCRIPTION	ACTIONS TAKEN	REMARKS	STATUS (for flooded areas)
Sevilla		Fallen/uprooted tree	30 October 2022	03:58 pm	Fallen Tree at Sevilla, San Fernando City	CDRRMO responded	Pruning scheduled 10/31/2022	
Poro		Strong wind	29 October 2022	10:19 pm	6 damaged banca along coastal area at Poro due to strong winds	CDRRMO informed City Agriculture for possible assessment		
Rosario	1							
Palina		Fallen/uprooted tree	31 October 2022	03:00 am	Causing obstruction affecting powerline post.	MDRRMO Responded. The response team immediately cleared the affected road and secure the area by providing barricades	Due to high tide	
PANGASINAN	27							
Lingayen	17							
Pangapisan Sur (Zone 1 & 2)		Flooded Areas	29 October 2022	06:42 pm	1 ft	Conduct strict monitoring	Due to high tide	
Pangapisan North Lingayen Baywalk Areas		Flooded Areas	29 October 2022	07:00 pm	2 ft	Conduct strict monitoring	Due to high tide	
Pangapisan North (Aplaya)		Flooded Areas	29 October 2022	07:00 pm	2.5ft	Conduct strict monitoring and Pre-emptive evacuation of affected families	Due to high tide	Flooded
Poblacion (Baywalk Area)		Flooded Areas	29 October 2022	07:00 pm	2 ft	Conduct strict monitoring and Pre-emptive evacuation of affected families	Due to high tide	Flooded
Poblacion (Alvear II)		Flooded Areas	29 October 2022	07:00 pm	2 ft	Conduct strict monitoring and Pre-emptive evacuation of affected families	Due to high tide	Flooded
Maniboc (Baywalk Area)		Flooded Areas	29 October 2022	07:00 pm	2 ft	Conduct strict monitoring and Pre-emptive evacuation of affected families	Due to high tide	Flooded
Maniboc (Casulming)		Flooded Areas	29 October 2022	07:00 pm	2 ft	Conduct strict monitoring and Pre-emptive evacuation of affected families	Due to high tide	Flooded
Libsong East (Baywalk Area)		Flooded Areas	29 October 2022	07:00 pm	2 ft	Conduct strict monitoring and Pre-emptive evacuation of affected families	Due to high tide	Flooded
Libsong East (Aliguas)		Flooded Areas	29 October 2022	07:00 pm	2 ft	Conduct strict monitoring and Pre-emptive evacuation of affected families	Due to high tide	Flooded

REGION PROVINCE CITY/ MUNICIPALITY BARANGAY		TYPE OF INCIDENT	DATE OF OCCURENCE	TIME OF OCCURENCE	DESCRIPTION	ACTIONS TAKEN	REMARKS	STATUS (for flooded areas)
Libsong West (Baywalk Area)		Flooded Areas	29 October 2022	07:00 pm	2 ft	Conduct strict monitoring and Pre-emptive evacuation of affected families	Due to high tide	Flooded
Namolan (Sitio Tuktok)		Flooded Areas	29 October 2022	07:00 pm	2 ft	Conduct strict monitoring	Due to high tide	Flooded
Maniboc Casulming II		Flooded Areas	29 October 2022	10:30 pm	2 ft	Pre-emptive evacuation of affected families	Due to high tide	Flooded
Maniboc Salvacion Baybay St.		Flooded Areas	29 October 2022	10:30 pm	2 ft	Pre-emptive evacuation of affected families	Due to high tide	Flooded
Tumbar Purok 4 & 7		Flooded Areas	29 October 2022	10:50 pm	2 ft	Pre-emptive evacuation of affected families	Due to high tide	
Sabangan Sitio Sagur		Flooded Areas	29 October 2022	10:50 pm	2 ft	Pre-emptive evacuation of affected families	Due to high tide	Flooded
Tonton		Flooded Areas	30 October 2022	12:30 pm	2 ft	Conduct strict monitoring and Pre-emptive evacuation of affected families	Due to high tide	Flooded
Libsong East		Flooded Areas	30 October 2022	05:00 am	4 ft	Conduct strict monitoring and Pre-emptive evacuation of affected families	Due to high tide	Flooded
San Fabian	3							
Nibaliw Narvarte		Flooded Areas	29 October 2022		0.5 meters			Subsided
Nibaliw Magliba		Flooded Areas	29 October 2022					Subsided
Nibaliw Vidal Shoreine		Flooded Areas	29 October 2022					Subsided
Sual	2							
Sitio Punta		Flooded Areas	29 October 2022					Subsided
Poblacion		Flooded Areas	29 October 2022					Subsided
Binmaley	5							
Buenlag		Flooded Areas	30 October 2022		10 Inches			
Sabangan		Flooded Areas	30 October 2022		5 Inches			
Canaoalan		Flooded Areas	30 October 2022		12 Inches			
Linoc		Flooded Areas	30 October 2022		10 Inches			
Gayaman		Flooded Areas	30 October 2022		5 Inches			
REGION 2	217							
CAGAYAN	113							
Aparri	10							

REGION PROVINCE CITY/ MUNICIPALITY BARANGAY		TYPE OF INCIDENT	DATE OF OCCURENCE	TIME OF OCCURENCE	DESCRIPTION	ACTIONS TAKEN	REMARKS	STATUS (for flooded areas)
Centro 1		Flooded Areas	30 October 2022	12:00 pm	above ankle level			Flooded
Bisagu		Flooded Areas	30 October 2022	08:30 am	ankle level			Flooded
Centro 2		Flooded Areas	30 October 2022	08:30 am	ankle level			Flooded
Centro 10		Flooded Areas	30 October 2022	08:30 am	ankle level			Flooded
Gaddang		Flooded Areas	30 October 2022	09:30 am	Below Knee Level			Flooded
Macanaya		Flooded Areas	30 October 2022	09:00 am	Below Knee Level			Flooded
Maura		Flooded Areas	30 October 2022	08:30 am	ankle level			Flooded
Minanga		Flooded Areas	30 October 2022	09:30 am	Below Knee Level			Flooded
Sanja		Flooded Areas	30 October 2022	08:30 am	ankle level			Flooded
Toran		Flooded Areas	30 October 2022	10:00 am	above knee and hips level			Flooded
Ballesteros	10							
Cabaritan East		Flooded Areas	29 October 2022	09:00 am				Flooded
Cabaritan West		Flooded Areas	29 October 2022	09:00 am				Flooded
Fugu		Flooded Areas	29 October 2022	09:00 am				Flooded
Cabuluan East		Flooded Areas	29 October 2022	09:00 am				Flooded
Cabayu		Flooded Areas	29 October 2022	09:00 am				Flooded
Centro East		Flooded Areas	29 October 2022	09:00 am				Flooded
Zitanga		Flooded Areas	29 October 2022	09:00 am				Flooded
Mabuttal East		Flooded Areas	29 October 2022	09:00 am				Flooded
Sta Cruz		Flooded Areas	29 October 2022	09:00 am				Flooded
Nararagan		Flooded Areas	29 October 2022	09:00 am				Flooded
Camalaniugan	12							
Dacal- la Fugu		Flooded Areas	30 October 2022	11:45 am				Flooded
Centro Norte		Flooded Areas	30 October 2022	11:45 am				Flooded
Centro Sur		Flooded Areas	30 October 2022	11:45 am				Flooded
Gen E Batalla		Flooded Areas	30 October 2022	11:45 am				Flooded
Dugo		Flooded Areas	30 October 2022	11:45 am				Flooded
Bulala		Flooded Areas	30 October 2022	11:45 am				Flooded
FTuzon		Flooded Areas	31 October 2022	09:00 am			Residential	Flooded
Agusi		Flooded Areas	31 October 2022	09:00 am			Residential	Flooded
Sapping		Flooded Areas	31 October 2022	09:00 am			Residential	Flooded
Alilinu		Flooded Areas	31 October 2022	09:00 am			Residential	Flooded
Cat Sur		Flooded Areas	31 October 2022	09:00 am			Residential	Flooded
J Dela Cruz		Flooded Areas	31 October 2022	09:00 am			Residential	Flooded

REGION PROVINCE CITY/ MUNICIPALITY BARANGAY		TYPE OF INCIDENT	DATE OF OCCURENCE	TIME OF OCCURENCE	DESCRIPTION	ACTIONS TAKEN	REMARKS	STATUS (for flooded areas)
Enrile	15							
Villa Maria		Flooded Areas	29 October 2022				Agricultural lands	Flooded
San Jose		Flooded Areas	29 October 2022				Agricultural lands	Flooded
Brgy IV		Flooded Areas	29 October 2022				Agricultural lands	Flooded
San Roque		Flooded Areas	29 October 2022				Agricultural lands	Flooded
Brgy II		Flooded Areas	29 October 2022				Agricultural lands	Flooded
Magalalag East		Flooded Areas	30 October 2022	01:00 pm				Flooded
Magalalag West		Flooded Areas	30 October 2022	01:00 pm				Flooded
Lanna		Flooded Areas	30 October 2022	01:00 pm				Flooded
Batu		Flooded Areas	30 October 2022			10-15 feet	Residential/ agricultural lands	Flooded
Alibago		Flooded Areas	30 October 2022			10-15 feet	Residential/ agricultural lands	Flooded
Marracuru		Flooded Areas	30 October 2022			10-15 feet	Residential/ agricultural lands	Flooded
Inga		Flooded Areas	30 October 2022			10-15 feet	Residential/ agricultural lands	Flooded
Lemu Norte		Flooded Areas	30 October 2022			10-15 feet	Residential/ agricultural lands	Flooded
Lemu Sur		Flooded Areas	30 October 2022			10-15 feet	Residential/ agricultural lands	Flooded
Divisoria		Flooded Areas	30 October 2022			10-15 feet	Residential/ agricultural lands	Flooded
Lal-lo	6							
Dappat Centro		Flooded Areas	30 October 2022	01:00 pm				Flooded
San Jose		Flooded Areas	30 October 2022	03:00 pm			Residential	Flooded
Maxingal		Flooded Areas	30 October 2022	03:00 pm			Residential	Flooded
Jurisdiction		Flooded Areas	31 October 2022	10:00 am			Residential	Flooded
Tucalana		Flooded Areas	31 October 2022	01:00 am			Residential	Flooded
San Antonio		Flooded Areas	31 October 2022	01:00 am			Residential	Flooded
Tuao	1							
Mungo		Flooded Areas	30 October 2022	11:00 am				Flooded
Solana	5							
Iraga		Flooded Areas	29 October 2022	01:00 pm			farm lands	Flooded
Basi East		Flooded Areas	30 October 2022				Residential	Flooded
Bauan East		Flooded Areas	30 October 2022				Residential	Flooded
Dassun		Flooded Areas	30 October 2022				Residential	Flooded

REGION PROVINCE CITY/ MUNICIPALITY BARANGAY		TYPE OF INCIDENT	DATE OF OCCURENCE	TIME OF OCCURENCE	DESCRIPTION	ACTIONS TAKEN	REMARKS	STATUS (for flooded areas)
Malalam Malacabibi		Flooded Areas	30 October 2022				Residential	Flooded
Tuguegarao City	8							
Centro 1		Flooded Areas	30 October 2022	09:50 am			Residential area	Flooded
Centro 04		Flooded Areas	30 October 2022	09:50 am			Residential area	Flooded
Centro 9		Flooded Areas	30 October 2022	09:50 am			Residential area	Flooded
Centro 10		Flooded Areas	30 October 2022	09:50 am			Residential area	Flooded
Centro 11		Flooded Areas	30 October 2022	09:50 am			Residential area	Flooded
Capatan		Flooded Areas	30 October 2022	09:50 am			Residential area	Flooded
Gosi Norte		Flooded Areas	30 October 2022	09:50 am			Residential area	Flooded
Gosi Sur		Flooded Areas	30 October 2022	09:50 am			Residential area	Flooded
Abulug	3							
Sirit		Flooded Areas	30 October 2022	04:00 pm			Agricultural lands/ farm lands	Flooded
Camayun		Flooded Areas	30 October 2022	09:00 pm			Agricultural lands/ farm lands	Flooded
Siguiran		Flooded Areas	30 October 2022	09:00 pm			Agricultural lands/ farm lands	Flooded
Alcala	9							
Pagbangkerun		Flooded Areas	30 October 2022	11:00 am			Residential	Flooded
Damurog		Flooded Areas	30 October 2022	11:00 am			Residential	Flooded
Pared		Flooded Areas	30 October 2022	11:00 am			Residential	Flooded
Afusing Bato		Flooded Areas	30 October 2022	11:00 am			Residential	Flooded
Tamban		Flooded Areas	30 October 2022	11:00 am			Residential	Flooded
Malalatan		Flooded Areas	30 October 2022	11:00 am			Residential	Flooded
Baybayog		Flooded Areas	30 October 2022	11:00 am			Residential	Flooded
Afusing Bato		Flooded Areas	30 October 2022	11:00 am			Residential	Flooded
Tupang		Flooded Areas	31 October 2022	04:30 am			Residential	Flooded
Allacapan	1							
Capanikian Sur		Flooded Areas	30 October 2022	04:00 pm			Residential	Flooded
Amulung	6							
Dafunganay		Flooded Areas	30 October 2022	08:00 am			Residential	Flooded
Baquit		Flooded Areas	30 October 2022	04:00 pm			Residential	Flooded
Bauan		Flooded Areas	30 October 2022	04:00 pm			Residential	Flooded
Palacu		Flooded Areas	30 October 2022	04:00 pm			Residential	Flooded
Goaran		Flooded Areas	30 October 2022	04:00 pm			Residential	Flooded
Aguirit		Flooded Areas	30 October 2022	04:00 pm			Residential	Flooded

REGION PROVINCE CITY/ MUNICIPALITY BARANGAY		TYPE OF INCIDENT	DATE OF OCCURENCE	TIME OF OCCURENCE	DESCRIPTION	ACTIONS TAKEN	REMARKS	STATUS (for flooded areas)
Buguey	1							
Dalaya		Flooded Areas	31 October 2022			Knee Level		Flooded
Gattaran	5							
Centro Sur		Flooded Areas	30 October 2022	08:00 am			Residential	Flooded
Centro Norte		Flooded Areas	30 October 2022	10:00 am			Residential	Flooded
Fugu		Flooded Areas	30 October 2022	10:00 am			Residential	Flooded
Casicalan Sur		Flooded Areas	30 October 2022	10:00 am			Residential	Flooded
Takiki		Flooded Areas	30 October 2022	10:00 am			Residential	Flooded
Lasam	3							
Minanga Sur		Flooded Areas	31 October 2022				Residential (Portions of Zone 3, 4, 5, 7)	Flooded
Finugo Norte		Flooded Areas	31 October 2022				Residential (Portions of Zone 5,6)	Flooded
Makinta		Flooded Areas	31 October 2022				Residential (Portions of Zone 3)	Flooded
Piat	6							
Baug		Flooded Areas	30 October 2022	10:45 am			Agricultural lands/ farm lands	Flooded
Maguiling		Flooded Areas	30 October 2022	10:45 am			Agricultural lands/ farm lands	Flooded
Santa Barbara		Flooded Areas	30 October 2022	10:45 am			Agricultural lands/ farm lands	Flooded
Aguib		Flooded Areas	30 October 2022	10:45 am			Agricultural lands/ farm lands	Flooded
Dagayung		Flooded Areas	30 October 2022	10:45 am			Agricultural lands/ farm lands	Flooded
Sicatna		Flooded Areas	30 October 2022	10:45 am			Agricultural lands/ farm lands	Flooded
Rizal	2							
Balungcanag		Flooded Areas	30 October 2022	10:30 am			Agricultural lands/ farm lands	Flooded
Batu		Flooded Areas	30 October 2022	04:50 pm			Residential	Flooded
Santa Teresita	6							
Caniugan		Flooded Areas	30 October 2022	05:00 pm			Residential	Flooded
Centro West		Flooded Areas	30 October 2022	05:00 pm			Residential	Flooded
Mission		Flooded Areas	30 October 2022	05:00 pm			Residential	Flooded
Simpatuyo		Flooded Areas	30 October 2022	05:00 pm			Residential	Flooded
Simbaluca		Flooded Areas	30 October 2022	05:00 pm			Residential	Flooded
Massi		Flooded Areas	30 October 2022	05:00 pm			Residential	Flooded

REGION PROVINCE CITY/ MUNICIPALITY BARANGAY		TYPE OF INCIDENT	DATE OF OCCURENCE	TIME OF OCCURENCE	DESCRIPTION	ACTIONS TAKEN	REMARKS	STATUS (for flooded areas)
Santo Niño (Faire)	1							
Areas along Chico River		Flooded Areas	30 October 2022	12:30 pm			Agricultural lands/ farm lands	Flooded
Tuguegarao	3							
Annafunan East		Flooded Areas	30 October 2022	10:30 am			Residential	Flooded
Linao East		Flooded Areas	30 October 2022	10:30 am			Residential	Flooded
Pallua Norte		Flooded Areas	30 October 2022	10:30 am			Residential	Flooded
ISABELA	98							
Aurora	6							
Ballesteros		Flooded Areas	29 October 2022	10:00 am			Residential area	Flooded
Nampicuan		Flooded Areas	30 October 2022	07:30 am			Residential area	Flooded
Esperanza West		Flooded Areas	30 October 2022	07:30 am			Residential area	Flooded
Sta Rita		Flooded Areas	30 October 2022	07:30 am			Residential area	Flooded
San Pedro		Flooded Areas	30 October 2022	07:30 am			Residential area	Flooded
San Pablo		Flooded Areas	30 October 2022	07:30 am			Residential area	Flooded
Cabagan	8							
Pilig Abajo		Flooded Areas	30 October 2022	01:30 pm			Residential area	Flooded
Pilig Alto		Flooded Areas	30 October 2022	01:30 pm			Residential area	Flooded
Sauí		Flooded Areas	30 October 2022	01:30 pm			Residential area	Flooded
Aggub		Flooded Areas	30 October 2022	01:30 pm			Residential area	Flooded
San Juan		Flooded Areas	30 October 2022	01:30 pm			Residential area	Flooded
San Bernardo		Flooded Areas	30 October 2022	01:30 pm			Residential area	Flooded
Balasis		Flooded Areas	30 October 2022	01:30 pm			Residential area	Flooded
Casibarag Norte		Flooded Areas	30 October 2022	01:30 pm			Residential area	Flooded
Cabatuan	6							
Tandul		Flooded Areas	29 October 2022	04:30 am			Residential and Farm Land	Flooded
Namnama		Flooded Areas	29 October 2022	04:30 am			Residential	Flooded
La paz		Flooded Areas	29 October 2022	04:30 am			Residential and Farm Land	Flooded
Canan		Flooded Areas	29 October 2022	04:30 am			Residential and Farm Land	Flooded
Culing Centro		Flooded Areas	29 October 2022	04:30 am			Residential and Farm Land	Flooded
Nueva Era		Flooded Areas	29 October 2022	04:30 am			Residential and Farm Land	Flooded
Delfin Albano	7							

REGION PROVINCE CITY/ MUNICIPALITY BARANGAY		TYPE OF INCIDENT	DATE OF OCCURENCE	TIME OF OCCURENCE	DESCRIPTION	ACTIONS TAKEN	REMARKS	STATUS (for flooded areas)
Quibal		Flooded Areas	30 October 2022	08:00 am			Portion	Flooded
San Andres		Flooded Areas	30 October 2022	08:00 am			Portion	Flooded
Visitacion		Flooded Areas	30 October 2022	08:00 am			Portion	Flooded
Sa Jose		Flooded Areas	30 October 2022	08:00 am			Portion	Flooded
Ragan Sur		Flooded Areas	30 October 2022	08:00 am			Portion	Flooded
Rizal		Flooded Areas	30 October 2022	08:00 am			Portion	Flooded
San Patricio		Flooded Areas	30 October 2022	08:00 am			Portion	Flooded
Ramon	10							
Ambatali		Flooded Areas	30 October 2022	01:00 pm			Purok 2; Residential	Flooded
Bugallon Norte		Flooded Areas	30 October 2022	01:00 pm			Purok 1,2 and 3; Residential	Flooded
Bugallon Proper		Flooded Areas	30 October 2022	01:00 pm			Purok 2 and 7; Residential	Flooded
Nagbacalan		Flooded Areas	30 October 2022	01:00 pm			Purok 1 and 4	Flooded
Oscariz		Flooded Areas	30 October 2022	01:00 pm			Purok 7; Residential	Flooded
Pabil		Flooded Areas	30 October 2022	01:00 pm			Purok 4 and 7; Residential	Flooded
Purok ni Bulan		Flooded Areas	30 October 2022	01:00 pm			Purok 1; Residential	Flooded
San Sebastian		Flooded Areas	30 October 2022	01:00 pm			Purok 6; Residentail	Flooded
Villa Marcos		Flooded Areas	30 October 2022	01:00 pm			Purok 6; Residentail	Flooded
Villa Beltran		Flooded Areas	30 October 2022	01:00 pm			Purok 1; Residential	Flooded
Roxas	3							
Simimbaan		Flooded Areas	30 October 2022	09:00 am			Residential	Flooded
Rizal		Flooded Areas	30 October 2022	09:00 am			Residential	Flooded
Nuesa		Flooded Areas	30 October 2022	09:00 am			Residential	Flooded
San Isidro	6							
Nagbukel		Flooded Areas	29 October 2022					Flooded
Rizal East		Flooded Areas	29 October 2022					Flooded
Rizal West		Flooded Areas	29 October 2022					Flooded
Gud		Flooded Areas	29 October 2022					Flooded
Quezon		Flooded Areas	29 October 2022					Flooded
Cebu		Flooded Areas	29 October 2022					Flooded
San Mateo	5							
Gaddanan		Flooded Areas	29 October 2022	05:00 pm	Waist Level		Purok 2 and 6	Flooded
Salinungan East		Flooded Areas	29 October 2022	05:00 pm	Waist Level		Purok 6	Flooded
Victoria		Flooded Areas	29 October 2022	05:00 pm	Above the knee level		Purok 1-B, 2, 3, 4, 6	Flooded

REGION PROVINCE CITY/ MUNICIPALITY BARANGAY		TYPE OF INCIDENT	DATE OF OCCURENCE	TIME OF OCCURENCE	DESCRIPTION	ACTIONS TAKEN	REMARKS	STATUS (for flooded areas)
Salinungan West		Flooded Areas	30 October 2022	07:00 am	Above the knee level			Flooded
Daramuangan		Flooded Areas	30 October 2022	07:00 am	Above the knee level			Flooded
San Pablo	4							
Guminga		Flooded Areas	30 October 2022	10:00 am				Flooded
Caralucud		Flooded Areas	30 October 2022	10:00 am			Portion	Flooded
San Jose		Flooded Areas	30 October 2022	10:00 am			Portion	Flooded
Minanga Norte		Flooded Areas	30 October 2022	10:00 am			Portion	Flooded
Santa Maria	5							
San rafael East		Flooded Areas	30 October 2022	09:30 am			Residential	Flooded
San Rafael West		Flooded Areas	30 October 2022	09:30 am			Residential	Flooded
Quinagabian		Flooded Areas	30 October 2022	09:30 am			Residential	Flooded
Mozzozzin Sur		Flooded Areas	30 October 2022	09:30 am			Residential	Flooded
Mozzozzin Norte		Flooded Areas	30 October 2022	09:30 am			Residential	Flooded
Santo Tomas	11							
Malapagay		Flooded Areas	30 October 2022	11:00 am				Flooded
San Rafael Abajo		Flooded Areas	30 October 2022	11:00 am				Flooded
Ammugauan		Flooded Areas	30 October 2022	11:00 am				Flooded
San Vicente		Flooded Areas	30 October 2022	11:00 am				Flooded
Caniogan Norte		Flooded Areas	30 October 2022	11:00 am				Flooded
Caliogan Malasin		Flooded Areas	30 October 2022	11:00 am				Flooded
Caliogan Centro		Flooded Areas	30 October 2022	11:00 am				Flooded
Caniogan Sur		Flooded Areas	30 October 2022	11:00 am				Flooded
Barumbong		Flooded Areas	30 October 2022	11:00 am				Flooded
Bubug		Flooded Areas	30 October 2022	11:00 am				Flooded
Colungan		Flooded Areas	30 October 2022	11:00 am				Flooded
Tumauini	16							
Tunngui		Flooded Areas	30 October 2022	01:20 pm				Flooded
Moldero		Flooded Areas	30 October 2022	01:20 pm				Flooded
Fugu Abajo		Flooded Areas	30 October 2022	01:20 pm				Flooded
Fugu Sur		Flooded Areas	30 October 2022	01:20 pm				Flooded
Fugu Norte		Flooded Areas	30 October 2022	01:20 pm				Flooded
Sta Catalina		Flooded Areas	30 October 2022	01:20 pm				Flooded
Paragu		Flooded Areas	30 October 2022	01:20 pm				Flooded
Pilitan		Flooded Areas	30 October 2022	01:20 pm				Flooded
Bayabo east		Flooded Areas	30 October 2022	01:20 pm				Flooded

REGION PROVINCE CITY/ MUNICIPALITY BARANGAY		TYPE OF INCIDENT	DATE OF OCCURENCE	TIME OF OCCURENCE	DESCRIPTION	ACTIONS TAKEN	REMARKS	STATUS (for flooded areas)
Sisim Abajo		Flooded Areas	30 October 2022	01:20 pm				Flooded
Fermeldy		Flooded Areas	30 October 2022	01:20 pm				Flooded
Ugad		Flooded Areas	30 October 2022	01:20 pm				Flooded
Malamag East		Flooded Areas	30 October 2022	01:20 pm				Flooded
Malamag West		Flooded Areas	30 October 2022	01:20 pm				Flooded
Minanga		Flooded Areas	30 October 2022	01:20 pm				Flooded
Balug		Flooded Areas	30 October 2022	01:20 pm				Flooded
Ilagan	6							
Bagumbayan		Flooded Areas	29 October 2022	02:07 pm			Residential Areas, knee-level	Flooded
Camunatan		Flooded Areas	29 October 2022	02:07 pm			Residential Areas, knee-level	Flooded
San Vicente		Flooded Areas	29 October 2022	03:40 pm			Residential Areas, knee-level	Flooded
Santo Tomas		Flooded Areas	29 October 2022	03:40 pm			Residential Areas, knee-level	Flooded
Fugu		Flooded Areas	29 October 2022	03:56 pm			road going to Barangay Fugu, knee-level	Flooded
Guinatan		Flooded Areas	29 October 2022	04:29 pm			Residential Areas, knee-level	Flooded
Santiago	3							
Centro West		Flooded Areas	29 October 2022	11:00 am				Flooded
Ambalatangan		Flooded Areas	29 October 2022	11:00 am				Flooded
Rizal		Flooded Areas	29 October 2022	11:00 am				Flooded
San Guillermo	2							
Dingading		Landslide (Rain-Induced)	29 October 2022		Landslide at Purok 7 One (1) house affected with 2 persons evacuated to their neighbor.			
Guam		Landslide (Rain-Induced)	29 October 2022		Landslide affecting 1 house with 5 individuals. Evacuated to Guam Elementary School			
NUEVA VIZCAYA	6							
Bambang	6							
San Fernando		Flooded Areas	29 October 2022				Agricultural lands/ farm lands	Flooded

REGION PROVINCE CITY/ MUNICIPALITY BARANGAY		TYPE OF INCIDENT	DATE OF OCCURENCE	TIME OF OCCURENCE	DESCRIPTION	ACTIONS TAKEN	REMARKS	STATUS (for flooded areas)
Dullao		Flooded Areas	29 October 2022				Agricultural lands/ farm lands	Flooded
Abinganan		Flooded Areas	29 October 2022				Agricultural lands/ farm lands	Flooded
San Leonardo		Flooded Areas	29 October 2022				Agricultural lands/ farm lands	Flooded
Sto Domingo		Flooded Areas	29 October 2022				Agricultural lands/ farm lands	Flooded
Villaluz		Landslide (Rain-Induced)	29 October 2022		Landslide affecting residential house.			
REGION 3	94							
AURORA	1							
SAN LUIS	1							
Brgy Diteki		Flooded Areas	29 October 2022		1/2 ft	Continuous monitoring		Subsided
PAMPANGA	71							
MACABEBE	14							
Saplad David		Flooded Areas	29 October 2022		1.5 ft	Due to fluvial and pluvial floods.		Flooded
San Gabriel		Flooded Areas	29 October 2022		2 ft	Due to fluvial and pluvial floods.		Flooded
Tacasan		Flooded Areas	29 October 2022		2.5-3.5 ft	Due to fluvial and pluvial floods.		Flooded
San Juan		Flooded Areas	29 October 2022		2 ft	Due to fluvial and pluvial floods.		Flooded
Sta Lutgarda		Flooded Areas	29 October 2022		2 ft	Due to fluvial and pluvial floods.		Flooded
Castuli		Flooded Areas	29 October 2022		1.5 ft	Due to fluvial and pluvial floods.		Flooded
San Francisco		Flooded Areas	29 October 2022		2-4ft	Due to fluvial and pluvial floods.		Flooded
San Vicente		Flooded Areas	29 October 2022		1-1.5 ft	Due to fluvial and pluvial floods.		Flooded
San Jose		Flooded Areas	29 October 2022		1.5 ft	Due to fluvial and pluvial floods.		Flooded
Caduang Tete		Flooded Areas	29 October 2022		1-1.5 ft	Due to fluvial and pluvial floods.		Flooded
Sta Maria		Flooded Areas	31 October 2022		1-3 ft	Due to fluvial and pluvial floods.		Flooded
San Esteban		Flooded Areas	31 October 2022		2-5.2 ft	Due to fluvial and pluvial floods.		Flooded
		Flooded Areas	31 October 2022		2-2.5 ft	Due to fluvial and pluvial floods.		Flooded

REGION PROVINCE CITY/ MUNICIPALITY BARANGAY		TYPE OF INCIDENT	DATE OF OCCURENCE	TIME OF OCCURENCE	DESCRIPTION	ACTIONS TAKEN	REMARKS	STATUS (for flooded areas)
Candelaria		Flooded Areas	31 October 2022		2-4.5 ft	Due to fluvial and pluvial floods.		Flooded
SAN FERNANDO	5							
Pandaras		Flooded Areas	29 October 2022		1 ft	Heavy Rains (Flash flood)		Subsided
Maimpis		Flooded Areas	29 October 2022		1 ft	Heavy Rains (Flash flood)		Subsided
Del Rosario		Flooded Areas	29 October 2022		1 ft	Heavy Rains (Flash flood)		Subsided
Sta Lucia		Flooded Areas	30 October 2022		1 ft	Due to Light to Moderate rains		Flooded
Sta Teresita		Flooded Areas	30 October 2022		1 ft	Due to Light to Moderate rains		Flooded
MASANTOL	25							
San Isidro Matua		Flooded Areas	29 October 2022		1-1.5 ft	Hightide ,light to moderate rains due to TS Paeng		Flooded
San Nicolas		Flooded Areas	29 October 2022		1 ft	Hightide ,light to moderate rains due to TS Paeng		Flooded
Sta. Lucia Paguiba		Flooded Areas	29 October 2022		1 ft	Hightide ,light to moderate rains due to TS Paeng		Flooded
Sta Monica		Flooded Areas	29 October 2022		1 ft	Hightide ,light to moderate rains due to TS Paeng		Flooded
Sta Nino		Flooded Areas	30 October 2022		1-1.5 ft	Hightide ,light to moderate rains due to TS Paeng		Flooded
Sta Lucia Matua		Flooded Areas	30 October 2022		1-1.5 ft	Hightide ,light to moderate rains due to TS Paeng		Flooded
Sta Lucia Anac		Flooded Areas	30 October 2022		1-1.5 ft	Hightide ,light to moderate rains due to TS Paeng		Flooded
San Isidro Anac		Flooded Areas	30 October 2022		1-1.5 ft	Hightide ,light to moderate rains due to TS Paeng		Flooded
Sta Lucia Wakas		Flooded Areas	30 October 2022		1 ft	Hightide ,light to moderate rains due to TS Paeng		Flooded
Bebe Anac		Flooded Areas	30 October 2022		1 ft	Hightide ,light to moderate rains due to TS Paeng		Flooded

REGION PROVINCE CITY/ MUNICIPALITY BARANGAY		TYPE OF INCIDENT	DATE OF OCCURENCE	TIME OF OCCURENCE	DESCRIPTION	ACTIONS TAKEN	REMARKS	STATUS (for flooded areas)
San Pedro		Flooded Areas	30 October 2022		1-2 ft	Hightide ,light to moderate rains due to TS Paeng		Flooded
Bulacus		Flooded Areas	30 October 2022		1-1.5 ft	Hightide ,light to moderate rains due to TS Paeng		Flooded
San Agustin		Flooded Areas	30 October 2022		1-1.5 ft	Hightide ,light to moderate rains due to TS Paeng		Flooded
Malauli		Flooded Areas	30 October 2022		1 ft	Hightide ,light to moderate rains due to TS Paeng		Flooded
Palimpe		Flooded Areas	30 October 2022		1 ft	Hightide ,light to moderate rains due to TS Paeng		Flooded
Bebe Matua		Flooded Areas	31 October 2022		1 ft	Hightide ,light to moderate rains due to TS Paeng		Flooded
Sua		Flooded Areas	31 October 2022		1-1.5 ft	Hightide ,light to moderate rains due to TS Paeng		Flooded
Cambasi		Flooded Areas	30 October 2022		1 ft	Hightide ,light to moderate rains due to TS Paeng		Flooded
Sta Cruz		Flooded Areas	30 October 2022		1 ft	Hightide ,light to moderate rains due to TS Paeng		Flooded
Balibago		Flooded Areas	30 October 2022		1-2 ft	Hightide ,light to moderate rains due to TS Paeng		Flooded
Bagang		Flooded Areas	30 October 2022		1-2 ft	Hightide ,light to moderate rains due to TS Paeng		Flooded
Alauli		Flooded Areas	30 October 2022		1-1.5 ft	Hightide ,light to moderate rains due to TS Paeng		Flooded
Sagrada		Flooded Areas	30 October 2022		1-1.5 ft	Hightide ,light to moderate rains due to TS Paeng		Flooded
Nigui		Flooded Areas	30 October 2022		1-2 ft	Hightide ,light to moderate rains due to TS Paeng		Flooded
Sapang Kawayan		Flooded Areas	30 October 2022		1-1.5 ft	Hightide ,light to moderate rains due to TS Paeng		Flooded
GUAGUA	13							
Sta. Ines		Flooded Areas	31 October 2022		1 ft	Due to TS Paeng		Flooded

REGION PROVINCE CITY/ MUNICIPALITY BARANGAY		TYPE OF INCIDENT	DATE OF OCCURENCE	TIME OF OCCURENCE	DESCRIPTION	ACTIONS TAKEN	REMARKS	STATUS (for flooded areas)
San Miguel		Flooded Areas	31 October 2022		1 ft	Due to TS Paeng		Flooded
San Nicolas		Flooded Areas	30 October 2022		1 ft	Due to TS Paeng		Flooded
San Rafael		Flooded Areas	30 October 2022		1 ft	Due to TS Paeng		Flooded
Bancal		Flooded Areas	30 October 2022		3 ft	Due to TS Paeng		Flooded
San Pablo		Flooded Areas	30 October 2022		1 ft	Due to TS Paeng		Flooded
San Agustin		Flooded Areas	31 October 2022		2 ft	Due to TS Paeng		Flooded
San Isidro		Flooded Areas	31 October 2022		1 ft	Due to TS Paeng		Flooded
SAN JUAN 1st		Flooded Areas	31 October 2022		1 ft	Due to TS Paeng		Flooded
SAN PEDRO		Flooded Areas	31 October 2022		1 ft	Due to TS Paeng		Flooded
STA URSULA		Flooded Areas	31 October 2022		1-2 ft	Due to TS Paeng		Flooded
SAN ANTONIO		Flooded Areas	31 October 2022		1 ft	Due to TS Paeng		Flooded
		Flooded Areas	31 October 2022		1-1.5 ft	Due to TS Paeng		Flooded
APALIT	8							
Capalangan		Flooded Areas	30 October 2022		2 ft	Due to TS Paeng		Flooded
Colgante		Flooded Areas	30 October 2022		2 ft	Already flooded prior to TS Paeng		Flooded
Paligue		Flooded Areas	30 October 2022		1.5 ft	Already flooded prior to TS Paeng		Flooded
San Vicente		Flooded Areas	30 October 2022		1.5 ft	Already flooded prior to TS Paeng		Flooded
Sulipan		Flooded Areas	30 October 2022		1.5 ft	Due to TS Paeng		Flooded
Calantipe		Flooded Areas	30 October 2022		1.5 ft	Due to TS Paeng		Flooded
Tabuyuc		Flooded Areas	31 October 2022		2 ft	Due to TS Paeng		Flooded
Balucuc		Flooded Areas	31 October 2022		1 ft	Due to TS Paeng		Flooded
Bacolor	2							
CABETICAN		Flooded Areas	31 October 2022		1.5 ft	Due to rainshowers, no permanent canal		Flooded
TINAJERO		Flooded Areas	31 October 2022		3 ft	Downfall of the water from different rivers		Flooded
Candaba	4							
San Agustin		Flooded Areas	31 October 2022		2 ft	Tropical Storm and Flooding in the northern regions.		Flooded
PARALAYA		Flooded Areas	31 October 2022		3-4 ft	Tropical Storm and Flooding in the northern regions.		Flooded

REGION PROVINCE CITY/ MUNICIPALITY BARANGAY		TYPE OF INCIDENT	DATE OF OCCURENCE	TIME OF OCCURENCE	DESCRIPTION	ACTIONS TAKEN	REMARKS	STATUS (for flooded areas)
PASIG		Flooded Areas	31 October 2022		1 ft	Tropical Storm and Flooding in the northern regions.		Flooded
PECADORES		Flooded Areas	31 October 2022		2 ft	Tropical Storm and Flooding in the northern regions.		Flooded
BULACAN	22							
Malolos	7							
Bagna		Flooded Areas	30 October 2022		2 ft			Flooded
Calero		Flooded Areas	30 October 2022		2- 3 ft			Flooded
Caingin		Flooded Areas	30 October 2022		1 ft			Flooded
Liang		Flooded Areas	30 October 2022		1 ft			Flooded
Panasahan		Flooded Areas	30 October 2022		1.5 - 2 ft			Flooded
San Gabriel		Flooded Areas	30 October 2022		1-1,5 ft			Flooded
Sto. Rosario		Flooded Areas	30 October 2022		2 ft			Flooded
Hagonoy	5							
San Sebastian		Flooded Areas	31 October 2022		1-2 ft	Accumulated flood water caused by heavy rains and high tide		Flooded
Sagrada		Flooded Areas	31 October 2022		1-2 ft	Accumulated flood water caused by heavy rains and high tide		Flooded
Sto. Nino		Flooded Areas	31 October 2022		2 ft	Accumulated flood water caused by heavy rains and high tide		Flooded
San Agustin		Flooded Areas	31 October 2022		2 ft	Accumulated flood water caused by heavy rains and high tide		Flooded
Sto. Rosario		Flooded Areas	31 October 2022		2 ft	Accumulated flood water caused by heavy rains and high tide		Flooded
Calumpit	10							
Balungao		Flooded Areas	31 October 2022		2 ft			Flooded
Bulusan		Flooded Areas	31 October 2022		2 ft			Flooded
Caniogan		Flooded Areas	31 October 2022		1 ft			Flooded
Gugo		Flooded Areas	31 October 2022		1 ft			Flooded

REGION PROVINCE CITY/ MUNICIPALITY BARANGAY		TYPE OF INCIDENT	DATE OF OCCURENCE	TIME OF OCCURENCE	DESCRIPTION	ACTIONS TAKEN	REMARKS	STATUS (for flooded areas)
Iba O Este		Flooded Areas	31 October 2022		3 ft			Flooded
Meyto		Flooded Areas	31 October 2022		1.5 ft			Flooded
Meysulao		Flooded Areas	31 October 2022		3 ft			Flooded
Panducot		Flooded Areas	31 October 2022		2-3 ft			Flooded
Pio Cruzcosa		Flooded Areas	31 October 2022		1.5 ft			Flooded
Sapang Bayan		Flooded Areas	31 October 2022		1-1.5 ft			Flooded
CALABARZON	42							
CAVITE	18							
Amadeo	2							
Bucal		Fallen/uprooted tree	29 October 2022	09:30 am		Conducted clearing operation	Toppled tree removed and cleared road	
Pangil		Fallen/uprooted tree	29 October 2022	07:00 am		Conducted clearing operation		
Carmona	3							
San Pablo St.		Fallen/uprooted tree	29 October 2022			Conducted clearing operation		
Wisdom St.		Fallen/uprooted tree	29 October 2022			Conducted Clearing operations	Cleared	
Maduya PCP		Fallen/uprooted tree	29 October 2022			Conducted Clearing operations	Cleared	
Imus	7							
Pagasa 3		Flooded Areas	29 October 2022	10:25 am	knee level	Monitoring		
Medicion 2F		Flooded Areas	29 October 2022	11:06 am	knee level	Monitoring		
Malagasang 1G		Flooded Areas	29 October 2022	09:30 am	waist level	Monitoring		
Malagasang 1B		Fallen/uprooted tree	29 October 2022	11:41 am	hit a parked car	Coordinated with City Engineering Office		
Pasong Buaya		Fallen/uprooted tree	29 October 2022	12:35 pm	Fallen tree	Coordinated with City Engineering Office		
Bayan Luma 3		Fallen/uprooted tree	29 October 2022	01:28 pm	Fallen tree	Conducted clearing operation		
Buhay na Tubig		Fallen/uprooted tree	29 October 2022	01:29 pm	Fallen tree	Coordinated with City Engineering Office		
Indang	1							
Tambo Malaki		Landslide (Rain-Induced)	29 October 2022		Minor landslide	Conducted clearing operation		
Mendez	1							
Payapa and Miguel Mojica		Fallen/uprooted tree	29 October 2022		Fallen tree	Conducted clearing operation	Cleared	
Noveleta	1							

REGION PROVINCE CITY/ MUNICIPALITY BARANGAY		TYPE OF INCIDENT	DATE OF OCCURENCE	TIME OF OCCURENCE	DESCRIPTION	ACTIONS TAKEN	REMARKS	STATUS (for flooded areas)
		Flooded Areas	29 October 2022		6 feet		Details for validation	
General Mariano Alvarez	2							
Calimag		Toppled Electrical Post	29 October 2022	09:30 am			For verification	
Garden of Memory		Fallen/uprooted tree	29 October 2022	09:25 am			Conducted Clearing operations	
Trece Martires	1							
		Flooded Areas	29 October 2022		4 feet		Details for validation	
LAGUNA	15							
Binan	1							
For validation		Flooded Areas	29 October 2022		3-4 ft			
Bay	1							
For validation		Flooded Areas	29 October 2022		2-3 ft			
Calauan	1							
For validation		Flooded Areas	29 October 2022		2 ft			
Famy	2							
Batuhan-Buliran Boundary		Flooded Areas	29 October 2022	04:29 pm	1 ft	Monitoring		
Bulihan Crossing		Flooded Areas	29 October 2022	04:29 pm	3ft	Monitoring		
Los Banos	1							
For validation		Flooded Areas	29 October 2022		2 ft			
Mabitac	1							
Nanguma, Sinagtala, Lambac, Bayanihan Libis, Pagasa, Masikap		Flooded Areas	29 October 2022	09:25 am	1 foot to 4 feet	Monitoring		
San Pedro	2							
San Antonio, Cuyab		Flooded Areas	29 October 2022	10:34 am	Knee to waist deep	Monitoring		
Estrella, GSIS, Landayan, San Vicente		Fallen/uprooted tree	29 October 2022			Conducted clearing operation		
Santa Maria	1							
Rizal, Cabuonan, Talangka, Masipak, Kalangay		Flooded Areas	29 October 2022	10:00 am	1 foot to 1.5 feet	Monitoring		
Santa Rosa	1							
For validation		Flooded Areas	29 October 2022	08:00 am	Chest Deep			
Victoria	1							
Daniw, San Felix, Masapang		Flooded Areas	29 October 2022	10:40 am	3 to 4 feet	Monitoring		
Calamba	3							
Pansol, Bagong Kalsada		Flooded Areas	29 October 2022		1.5 to 2 feet	Monitoring		
Lecheria		Landslide (Rain-Induced)	29 October 2022		Minor landslide	Cordoned area		

REGION PROVINCE CITY/ MUNICIPALITY BARANGAY		TYPE OF INCIDENT	DATE OF OCCURENCE	TIME OF OCCURENCE	DESCRIPTION	ACTIONS TAKEN	REMARKS	STATUS (for flooded areas)
Brgy. 3 and Looc		Fallen/uprooted tree	29 October 2022			Conducted clearing operation	Cleared	
BATANGAS	1							
Tuy	1							
Tuyon Tuyon, Putol Batangas		Flooded Areas	29 October 2022	01:30 pm		Some of the resident of the area evacuate their homes for their own safety. MDRRMO Tuy lead the evacuees for the evacuation and by the help of PNP and DSWD evacuees was transferred properly.	returned to houses as per MDRRMO of Tuy Batangas	
RIZAL	2							
Antipolo	2							
Dela Paz, Sta Cruz		Fallen/uprooted tree	29 October 2022	12:00 pm		Coordinated to GSO	Cleared	
Dalig, San Jose, Mayamot		Flooded Areas	29 October 2022	12:00 pm	1 ft	For Clearing	subsided	
QUEZON	6							
Lopez	3							
Rizal		Flooded Areas	28 October 2022	03:26 pm	Knee Deep	Monitoring		Flooded
Gomez		Flooded Areas	28 October 2022	03:26 pm	Knee Deep	Monitoring		Flooded
Magsaysay		Flooded Areas	28 October 2022	03:26 pm	Knee Deep	Monitoring		Flooded
Real	3							
Tignoan		Landslide (Rain-Induced)	29 October 2022		Minor landslide	Conducted clearing operation	Half lane passable	
Tignoan		Toppled Electrical Post	29 October 2022			Conducted Clearing operations	Cleared	
Tignoan		Fallen/uprooted tree	29 October 2022			Conducted Clearing operations	Cleared	
MIMAROPA	115							
PALAWAN	41							
Roxas	2							
New Barbacan		Flooded Areas	28 October 2022	02:00 pm	Flooding due to heavy rainfall.		Subsided as of 1700H 28 October 2022	Subsided
Brgy 3		Flooded Areas	28 October 2022		Flooding due to heavy rainfall.			Flooded
Taytay	7							
Poblacion		Flooded Areas	29 October 2022	04:00 am	Flooding due to heavy rainfall.	MDRRMO Taytay conducted clearing operations and monitored the evacuees.	Subsided as of 1900H 29 October 2022	Subsided

REGION PROVINCE CITY/ MUNICIPALITY BARANGAY		TYPE OF INCIDENT	DATE OF OCCURENCE	TIME OF OCCURENCE	DESCRIPTION	ACTIONS TAKEN	REMARKS	STATUS (for flooded areas)
Libertad		Flooded Areas	29 October 2022	04:00 am	Flooding due to heavy rainfall.	MDRRMO Taytay conducted clearing operations and monitored the evacuees.	Subsided as of 1900H 29 October 2022	Subsided
Abongan		Flooded Areas	29 October 2022	04:00 am	Flooding due to heavy rainfall.	MDRRMO Taytay conducted clearing operations and monitored the evacuees.	Subsided as of 1900H 29 October 2022	Subsided
Bato		Flooded Areas	29 October 2022	04:00 am	Flooding due to heavy rainfall.	MDRRMO Taytay conducted clearing operations and monitored the evacuees.	Subsided as of 1900H 29 October 2022	Subsided
Pagluam		Flooded Areas	30 October 2022	12:00 am	Flooding due to heavy rainfall.		Subsided as of 010H 30 October 2022	Subsided
Pamantolon		Flooded Areas	30 October 2022	12:00 am	Flooding due to heavy rainfall.		Subsided as of 010H 30 October 2022	Subsided
Talog		Flooded Areas	30 October 2022	12:00 am	Flooding due to heavy rainfall.		Subsided as of 010H 30 October 2022	Subsided
Puerto Princesa	5							
Tagabinet		Flooded Areas	29 October 2022		Flooding due to heavy rainfall. (waist level at Purok Pagkakaisa)		Subsided as of 0700H, October 30, 2022	Subsided
Lucbuan		Flooded Areas	29 October 2022		Flooding due to heavy rainfall. (waist level)		Subsided as of 1040H, October 30, 2022	Subsided
Maoyon		Flooded Areas	29 October 2022		Flooding due to heavy rainfall. (tire level at Purok Everlasting)		Subsided as of 0700H, October 30, 2022	Subsided
Buenavista		Flooded Areas	29 October 2022		Flooding due to heavy rainfall. (tire level)		Subsided as of 0700H, October 30, 2022	Subsided
Concepcion		Flooded Areas	30 October 2022	12:00 pm	Flooding due to heavy rainfall.			Flooded
Coron	9							
Banuag Daan		Flooded Areas	29 October 2022	01:25 pm	Flooding due to heavy rainfall. (Sitio Palasan)			Flooded
Bintuan		Flooded Areas	29 October 2022	04:00 pm	Flooding due to heavy rainfall. (Sitio lelebquen and Hikari)			Subsided
Borac		Flooded Areas	29 October 2022	04:00 pm	Flooding due to heavy rainfall. (Sitio Dipuyok)			Subsided
Guadalupe		Flooded Areas	29 October 2022	04:00 pm	Flooding due to heavy rainfall.			Flooded
Decabobo		Flooded Areas	29 October 2022	04:00 pm	Flooding due to heavy rainfall. (Sitio Tabok)			Subsided

REGION PROVINCE CITY/ MUNICIPALITY BARANGAY		TYPE OF INCIDENT	DATE OF OCCURENCE	TIME OF OCCURENCE	DESCRIPTION	ACTIONS TAKEN	REMARKS	STATUS (for flooded areas)
Decalachao		Flooded Areas	29 October 2022		Flooding due to heavy rainfall.		Flooding incident with 35-50 cm high at Airport runway (center portion).	Flooded
Poblacion		Flooded Areas	29 October 2022		Flooding due to heavy rainfall.	Mabintangen Bridge washout out		Subsided
Bintuan		Fallen/uprooted tree	30 October 2022			Two (2) house were damaged	MDRRMO conducted clearing operations	
Guadalupe		Landslide (Rain-Induced)	30 October 2022			MDRRMO Coron conducted clearing operations.	Cleared as 1800H 30 Oct 2022.	
Culion	11							
Osmeña		Landslide (Rain-Induced)	29 October 2022		Minor landslide due to heavy rainfall.	MDRRMO Culion conducted clearing operations		
Baldat		Landslide (Rain-Induced)	29 October 2022		Minor landslide due to heavy rainfall.	MDRRMO Culion conducted clearing operations		
Tiza		Landslide (Rain-Induced)	29 October 2022		Minor landslide due to heavy rainfall.	MDRRMO Culion conducted clearing operations		
Osmeña		Flooded Areas	29 October 2022		Flooding due to heavy rainfall.			Subsided
Baldat		Flooded Areas	29 October 2022		Flooding due to heavy rainfall.			Subsided
Jardin		Flooded Areas	29 October 2022		Flooding due to heavy rainfall.			Subsided
Balala		Flooded Areas	29 October 2022		Flooding due to heavy rainfall.			Subsided
Libis		Flooded Areas	29 October 2022		Flooding due to heavy rainfall.			Subsided
Malaking Patag		Landslide (Rain-Induced)	29 October 2022	10:00 am	Minor landslide due to heavy rainfall.	MDRRMO Culion conducted clearing operations		
Culango		Flooded Areas	29 October 2022	10:00 am	Flooding due to heavy rainfall.			Subsided
Malaking Patag		Flooded Areas	29 October 2022	10:00 am	Flooding due to heavy rainfall.			Subsided
El Nido (Bacuit)	1							
Corong Corong		Fallen/uprooted tree	29 October 2022			MDRRMO conducted clearing operations.		
Narra	1							
Panacan		Flooded Areas	29 October 2022	09:30 pm	Flooding due to heavy rainfall.			Flooded

REGION PROVINCE CITY/ MUNICIPALITY BARANGAY		TYPE OF INCIDENT	DATE OF OCCURENCE	TIME OF OCCURENCE	DESCRIPTION	ACTIONS TAKEN	REMARKS	STATUS (for flooded areas)
Busuanga	2							
Cheey		Landslide (Rain-Induced)	29 October 2022	06:51 pm			Minor landslide still passable to all types of vehicles	
Sto. Niño		Flooded Areas	29 October 2022		Flooding due to heavy rainfall.		Subsided as of 2200H 29 October 2022	Subsided
San Vicente	2							
Caruray		Flooded Areas	30 October 2022		Flooding due to heavy rainfall.	MDRRMO San Vicente conducted clearing		Flooded
Magallon		Flooded Areas	30 October 2022		Flooding due to heavy rainfall.			Flooded
Brookes Point	1							
Pangobilian		Fallen/uprooted tree	30 October 2022			1 Partially damage house	Conducted clearing operations, PNP and BFP assisted in clearing,	
ORIENTAL MINDORO	36							
Victoria	4							
Malabo		Flooded Areas	29 October 2022	08:43 am	Flooding due to heavy rainfall.			Subsided
Urdaneta		Flooded Areas	29 October 2022	08:43 am	Flooding due to heavy rainfall.			Subsided
Duongan		Flooded Areas	29 October 2022	08:43 am	Flooding due to heavy rainfall.			Subsided
Malabo		Flooded Areas	30 October 2022		Flooding due to heavy rainfall.			Flooded
Socorro	1							
Zone 3		Flooded Areas	29 October 2022		Flooding due to heavy rainfall.			Subsided
Bulalacao (San Pedro)	7							
Maujao		Flooded Areas	29 October 2022		Flooding due to heavy rainfall.			Subsided
Cawacat		Flooded Areas	30 October 2022		Flooding due to heavy rainfall.			Flooded
Campaasan		Flooded Areas	30 October 2022		Flooding due to heavy rainfall.			Flooded
Bangcal Tire		Flooded Areas	30 October 2022		Flooding due to heavy rainfall.			Flooded
Maujao		Flooded Areas	30 October 2022		Flooding due to heavy rainfall.			Flooded
Milagrosa		Flooded Areas	30 October 2022		Flooding due to heavy rainfall.			Flooded

REGION PROVINCE CITY/ MUNICIPALITY BARANGAY		TYPE OF INCIDENT	DATE OF OCCURENCE	TIME OF OCCURENCE	DESCRIPTION	ACTIONS TAKEN	REMARKS	STATUS (for flooded areas)
Buyuhan St.		Flooded Areas	30 October 2022		Flooding due to heavy rainfall.			Flooded
Puerto Galera	2							
San Isidro		Flooded Areas	29 October 2022		Flooding due to heavy rainfall.			Subsided
Poblacion		Flooded Areas	29 October 2022		Flooding due to heavy rainfall.			Subsided
Baco	12							
Burbuli		Flooded Areas	29 October 2022		Flooding due to heavy rainfall.			Flooded
Sta Rosa I		Flooded Areas	29 October 2022		Flooding due to heavy rainfall.			Flooded
Sta Cruz		Flooded Areas	29 October 2022		Flooding due to heavy rainfall.			Flooded
Catwiran I		Flooded Areas	29 October 2022		Flooding due to heavy rainfall.			Flooded
Malapad		Flooded Areas	29 October 2022		Flooding due to heavy rainfall.			Flooded
Putican - Cabulo		Flooded Areas	29 October 2022		Flooding due to heavy rainfall.			Flooded
Mayabig		Flooded Areas	29 October 2022		Flooding due to heavy rainfall.			Flooded
Tagumpay		Flooded Areas	29 October 2022		Flooding due to heavy rainfall.			Flooded
Alag		Flooded Areas	30 October 2022		Flooding due to heavy rainfall.			Flooded
Pulang Tubig		Flooded Areas	30 October 2022		Flooding due to heavy rainfall.			Flooded
Poblacion		Flooded Areas	30 October 2022		Flooding due to heavy rainfall.			Flooded
Lumanbayan		Flooded Areas	30 October 2022		Flooding due to heavy rainfall.			Flooded
Naujan	1							
San Carlos		Flooded Areas	29 October 2022		Flooding due to heavy rainfall.			Flooded
Mansalay	9							
Wasig		Flooded Areas	30 October 2022		Flooding due to heavy rainfall.			Flooded
Balugo		Flooded Areas	30 October 2022		Flooding due to heavy rainfall.			Flooded
Teresita		Flooded Areas	30 October 2022		Flooding due to heavy rainfall.			Flooded

REGION PROVINCE CITY/ MUNICIPALITY BARANGAY		TYPE OF INCIDENT	DATE OF OCCURENCE	TIME OF OCCURENCE	DESCRIPTION	ACTIONS TAKEN	REMARKS	STATUS (for flooded areas)
Budburan		Flooded Areas	30 October 2022		Flooding due to heavy rainfall.			Flooded
Sta. Maria		Flooded Areas	30 October 2022		Flooding due to heavy rainfall.			Flooded
Manaul		Flooded Areas	30 October 2022		Flooding due to heavy rainfall.			Flooded
Don Pedro		Flooded Areas	30 October 2022		Flooding due to heavy rainfall.			Flooded
Cabalwa		Flooded Areas	30 October 2022		Flooding due to heavy rainfall.			Flooded
Villa Celestial		Flooded Areas	30 October 2022		Flooding due to heavy rainfall.			Flooded
MARINDUQUE	17							
Buenavista	7							
Libas		Flooded Areas	29 October 2022	06:00 am	Flooding due to heavy rainfall and overflowed river			Subsided
Caigangan		Flooded Areas	29 October 2022	08:37 am	Flooding due to heavy rainfall and overflowed river			Subsided
Barangay 4 Poblacion		Flooded Areas	29 October 2022	08:30 am	Flooding due to heavy rainfall and overflowed river	Conducted SAR operations		Subsided
Barangay 1 Poblacion		Flooded Areas	29 October 2022	09:04 am	Flooding due to heavy rainfall.	Conducted SAR operations		Subsided
Libas		Flooded Areas	29 October 2022	09:30 am	Flooding due to heavy rainfall and overflowed river			Subsided
Lipata - Tungib		Flooded Areas	29 October 2022	08:43 am	Flooding due to heavy rainfall.			Subsided
Bagtingon		Flooded Areas	29 October 2022	09:12 am	Flooding due to heavy rainfall.			Subsided
Mogpog	9							
Bintakay		Flooded Areas	29 October 2022	07:45 am	Flooding due to heavy rainfall. (knee deep)			Subsided
Butansapa		Flooded Areas	29 October 2022	08:12 am	Flooding due to heavy rainfall. (knee deep)			Subsided
Malusak		Flooded Areas	29 October 2022	08:24 am	Flooding due to heavy rainfall. (ankle deep)			Subsided
Malusak		Landslide (Rain-Induced)	29 October 2022			Ongoing clearing operations		
Candahon		Flooded Areas	29 October 2022	08:10 am	Flooding due to heavy rainfall and overflowed river			Subsided

REGION PROVINCE CITY/ MUNICIPALITY BARANGAY		TYPE OF INCIDENT	DATE OF OCCURENCE	TIME OF OCCURENCE	DESCRIPTION	ACTIONS TAKEN	REMARKS	STATUS (for flooded areas)
Dulong Bayan		Flooded Areas	29 October 2022	08:27 pm	Flooding due to heavy rainfall.			Subsided
Nangka I		Flooded Areas	29 October 2022	02:12 pm	Flooding due to heavy rainfall.			Subsided
Nangka II		Flooded Areas	29 October 2022	02:12 pm	Flooding due to heavy rainfall.			Subsided
Poblacion		Flooded Areas	29 October 2022	03:00 pm	Flooding due to heavy rainfall.			Subsided
Gasán	1							
Banoyo		Maritime Incident	29 October 2022		<p>On or about 28 0700H 2022 MB Emarsan departed Pinamalayan Port, Oriental Mindoro bound and arrived at Gasan Marinduque at about 1130H. They attempted to take shelter in Balanacan Port, Mogpog, Marinduque where they encountered engine trouble. The boat captain decided to take shelter in Banuyo Gasan, unfortunately on or about 29 October 2022. while on the said vicinity waters, they were battered by strong waves which resulted to thier motorbanca to capsized.</p> <p>Immediately, personnel of Coast Guard Sub Station Gasan informed Coast Guard Sub Station Pinamalayan, Oriental Mindoro regarding the incident, One (1) of the missing crew members identified as Mr. Rolito Vitto was rescued on the shoreline of Barangay Cabuyao, Buenavista, Marinduque together with the other 6 survivors. The seven (7) survivors were safe and in good physical condition and properly turned over to their</p>			

REGION PROVINCE CITY/ MUNICIPALITY BARANGAY		TYPE OF INCIDENT	DATE OF OCCURENCE	TIME OF OCCURENCE	DESCRIPTION	ACTIONS TAKEN	REMARKS	STATUS (for flooded areas)
					relatives. Personnel of Coast Guard Sub Station Gasan Marinduque conducted shore patrol and coordinated with coastal barangays of Gasan and Buenavista for possible sightings of one (1) missing crew member named Eugenio Garcia and report to the nearest Coast Guard Sub Station if sighted			
OCCIDENTAL MINDORO	21							
Paluan	7							
Alipaoy		Flooded Areas	29 October 2022	06:00 pm	Flooding due to heavy rainfall.			Subsided
Mananao		Flooded Areas	29 October 2022	06:00 pm	Flooding due to heavy rainfall.			Subsided
Harison		Flooded Areas	29 October 2022	06:00 pm	Flooding due to heavy rainfall.			Subsided
Lumangbayan		Flooded Areas	29 October 2022	06:00 pm	Flooding due to heavy rainfall.			Subsided
Alipaoy		Flooded Areas	30 October 2022		Flooding due to heavy rainfall.		Subsided as 31 October 2022.	Subsided
Mananao		Flooded Areas	30 October 2022		Flooding due to heavy rainfall.		Subsided as 31 October 2022.	Subsided
Lumangbayan		Flooded Areas	30 October 2022		Flooding due to heavy rainfall.		Subsided as 31 October 2022.	Subsided
Mamburao	10							
Payompon		Flooded Areas	29 October 2022	11:00 pm	Flooding due to heavy rainfall.			Subsided
Balansay		Flooded Areas	29 October 2022	11:00 pm	Flooding due to heavy rainfall.			Subsided
Tangkalan		Flooded Areas	29 October 2022	11:00 pm	Flooding due to heavy rainfall.			Subsided
Tayamaan		Flooded Areas	29 October 2022	11:00 pm	Flooding due to heavy rainfall.			Subsided
Poblacion		Flooded Areas	29 October 2022	11:00 pm	Flooding due to heavy rainfall.			Subsided
Payompon		Flooded Areas	30 October 2022		Flooding due to heavy rainfall.		Subsided as 31 October 2022.	Subsided

REGION PROVINCE CITY/ MUNICIPALITY BARANGAY		TYPE OF INCIDENT	DATE OF OCCURENCE	TIME OF OCCURENCE	DESCRIPTION	ACTIONS TAKEN	REMARKS	STATUS (for flooded areas)
Balansay		Flooded Areas	30 October 2022		Flooding due to heavy rainfall.		Subsided as 31 October 2022.	Subsided
Tangkalan		Flooded Areas	30 October 2022		Flooding due to heavy rainfall.		Subsided as 31 October 2022.	Subsided
Tayamaan		Flooded Areas	30 October 2022		Flooding due to heavy rainfall.		Subsided as 31 October 2022.	Subsided
Poblacion 7		Flooded Areas	30 October 2022		Flooding due to heavy rainfall.		Subsided as 31 October 2022.	Subsided
Magsaysay	3							
Poblacion		Flooded Areas	29 October 2022	09:00 pm	Flooding due to heavy rainfall.			Flooded
Nicolas		Flooded Areas	29 October 2022	10:00 pm	Flooding due to heavy rainfall.			Flooded
Caguray		Flooded Areas	29 October 2022	10:00 pm	Flooding due to heavy rainfall.			Flooded
Lubang	1							
Tiilik		Flooded Areas	29 October 2022	06:00 pm	Flooding due to heavy rainfall.		Subsided as of 31 October 2022	Subsided
REGION 5	184							
CAMARINES NORTE	2							
Vinzons	1							
Mangcayo		Flooded Areas	28 October 2022					Subsided
San Lorenzo Ruiz	1							
Daculang Bolo (Purok 3)		Flooded Areas	28 October 2022					Subsided
CAMARINES SUR	171							
Baao	10							
San Ramon (Market Area)		Flooded Areas	26 October 2022					Subsided
San Nicolas		Flooded Areas	26 October 2022					Subsided
La Medala		Flooded Areas	28 October 2022					Subsided
San Roque		Flooded Areas	29 October 2022					Subsided
San Isidro		Flooded Areas	29 October 2022					Subsided
Sta. Cruz		Flooded Areas	29 October 2022					Subsided
Salvacion		Flooded Areas	29 October 2022					Subsided
Del Rosario		Flooded Areas	29 October 2022					Subsided
San Francisco		Flooded Areas	29 October 2022					Subsided
San Jose		Flooded Areas	29 October 2022					Subsided
Balatan	1							
Duran		Flooded Areas	28 October 2022					Subsided

REGION PROVINCE CITY/ MUNICIPALITY BARANGAY		TYPE OF INCIDENT	DATE OF OCCURENCE	TIME OF OCCURENCE	DESCRIPTION	ACTIONS TAKEN	REMARKS	STATUS (for flooded areas)
Bombon	5							
Pagao (Zone 1 and 2)		Flooded Areas	27 October 2022					Subsided
San Isidro (Zone 1,2 and 3)		Flooded Areas	27 October 2022					Subsided
Sto. Domingo (Zone 7)		Flooded Areas	27 October 2022					Subsided
San Jose		Flooded Areas	29 October 2022					Subsided
San Roque		Flooded Areas	29 October 2022					Subsided
Buhi	3							
San Pedro		Flooded Areas	28 October 2022					Subsided
San Pascual		Flooded Areas	28 October 2022					Subsided
San Buena		Flooded Areas	28 October 2022					Subsided
Bula	3							
San Agustin (Portion of Zone 4)		Flooded Areas	27 October 2022					Flooded
Casugad		Flooded Areas	29 October 2022					Subsided
San Jose		Flooded Areas	29 October 2022					Subsided
Cabusao	4							
Camagong (Centro and Zone 2,1,5)		Flooded Areas	27 October 2022					Subsided
Castillo (Zone 1 and 3)		Flooded Areas	27 October 2022					Subsided
New Poblacion (Zone 1, 2A and 2B)		Flooded Areas	27 October 2022					Subsided
Pandan (Sitio Sabang and Tacolod)		Flooded Areas	27 October 2022					Subsided
Calabanga	8							
Paolbo (Zone 3)		Flooded Areas	27 October 2022					Subsided
San Antonio Poblacion (Zone 3-6)		Flooded Areas	27 October 2022					Subsided
San Antonio Quipayo (Zone 6)		Flooded Areas	27 October 2022					Subsided
San Roque (Zone 1 &4)		Flooded Areas	27 October 2022					Subsided
San Isidro		Flooded Areas	29 October 2022					Subsided
San Pablo		Flooded Areas	29 October 2022					Subsided
Bigaas		Flooded Areas	29 October 2022					Subsided
Sabang		Flooded Areas	29 October 2022					Subsided
Camaligan	11							
Dugcal (Portion of Sitio Gogon)		Flooded Areas	27 October 2022					Subsided
San Francisco (Zone 1-3)		Flooded Areas	26 October 2022					Subsided
San Jose-San Pablo Zone 1		Flooded Areas	26 October 2022					Subsided
San Juan-San Ramon (Ria Village)		Flooded Areas	27 October 2022					Subsided
San Marcos (Zone 1 and portion of Zone 2 and 3)		Flooded Areas	27 October 2022					Subsided

REGION PROVINCE CITY/ MUNICIPALITY BARANGAY		TYPE OF INCIDENT	DATE OF OCCURENCE	TIME OF OCCURENCE	DESCRIPTION	ACTIONS TAKEN	REMARKS	STATUS (for flooded areas)
San Mateo (Sitio Pulo)		Flooded Areas	26 October 2022					Subsided
San Roque (Zone 8 & portion of Zone 1 & 3)		Flooded Areas	27 October 2022					Subsided
Sto. Domingo		Flooded Areas	26 October 2022					Subsided
Sua (All Zone)		Flooded Areas	26 October 2022					Subsided
Tarosanan (Zone 2)		Flooded Areas	26 October 2022					Subsided
San Lucas		Flooded Areas	28 October 2022					Subsided
Canaman	3							
Haring		Flooded Areas	27 October 2022					Subsided
Mangayawan		Flooded Areas	27 October 2022					Subsided
Dinaga		Flooded Areas	28 October 2022					Subsided
Caramoan	2							
Sta. Cruz		Landslide (Rain-Induced)	28 October 2022					
Ilawod		Flooded Areas	27 October 2022					Subsided
Gainza	8							
Cagbunga		Flooded Areas	27 October 2022					Subsided
Dahilig		Flooded Areas	27 October 2022					Subsided
District 1 (Gainza Nat'l HS)		Flooded Areas	27 October 2022					Subsided
		Flooded Areas	27 October 2022					Subsided
Loob		Flooded Areas	27 October 2022					Subsided
Malbong		Flooded Areas	27 October 2022					Subsided
Namuat		Flooded Areas	27 October 2022					Subsided
Sampaloc		Flooded Areas	28 October 2022					Subsided
Garchitorena	7							
Barangay 2 (Pob.)		Flooded Areas	27 October 2022					Subsided
Binagasbasan		Flooded Areas	27 October 2022					Subsided
Harrison (Sitio Cluapnit Brgy. Proper)		Flooded Areas	27 October 2022					Subsided
Barangay 3		Flooded Areas	28 October 2022					Subsided
Barangay 4		Flooded Areas	28 October 2022					Subsided
Del Pilar		Flooded Areas	28 October 2022					Subsided
Sumaoy		Flooded Areas	28 October 2022					Subsided
Lagonoy	2							
Burabod (Sitio Tabog)		Flooded Areas	27 October 2022					Subsided
San Isidro Norte (Sitio Canumoy)		Flooded Areas	28 October 2022					Subsided
Sagnay	1							

REGION PROVINCE CITY/ MUNICIPALITY BARANGAY		TYPE OF INCIDENT	DATE OF OCCURENCE	TIME OF OCCURENCE	DESCRIPTION	ACTIONS TAKEN	REMARKS	STATUS (for flooded areas)
Aniog		Flooded Areas	29 October 2022					Subsided
Libmanan	24							
Bagadion (Zone 4)		Flooded Areas	27 October 2022					Subsided
Bigajo Norte		Flooded Areas	28 October 2022					Subsided
Bigajo Sur (Zone 3)		Flooded Areas	27 October 2022					Subsided
Candato (Zone 1)		Flooded Areas	27 October 2022					Subsided
Concepcion (zone 6&7)		Flooded Areas	27 October 2022					Subsided
Cuyapi (Zone 1 and Zone 2)		Flooded Areas	27 October 2022					Subsided
Danawan (Zone 3,4,5)		Flooded Areas	26 October 2022					Subsided
Inalahan (Zone 7)		Flooded Areas	27 October 2022					Subsided
Malbogon		Flooded Areas	27 October 2022					Subsided
Mambayawas (Zone 5 and 6)		Flooded Areas	26 October 2022					Subsided
Mambulo Nuevo (Zone 6)		Flooded Areas	26 October 2022					Subsided
Mancawayan		Flooded Areas	27 October 2022					Subsided
Palong (Zone 6 and 7)		Flooded Areas	26 October 2022					Subsided
Poblacion (Zone 6)		Flooded Areas	27 October 2022					Subsided
Potot (Zone 1)		Flooded Areas	27 October 2022					Subsided
Rongos (2 and 3)		Flooded Areas	26 October 2022					Subsided
San Isidro (Uguis 2)		Flooded Areas	28 October 2022					Subsided
San Vicente (Sitio Kalangkawan zone 6)		Flooded Areas	26 October 2022					Subsided
Station Church Site		Flooded Areas	26 October 2022					Subsided
Tamban Fundado (Zone 3,5,6 & 7)		Flooded Areas	26 October 2022					Subsided
Tampuhan		Flooded Areas	27 October 2022					Subsided
Umalo (Metro Poblacion)		Flooded Areas	27 October 2022					Subsided
Uson		Flooded Areas	27 October 2022					Subsided
Bikal		Landslide (Rain-Induced)	30 October 2022					
Goa	1							
San Pedro (Sitio Apog, Aroro)		Landslide (Rain-Induced)	30 October 2022					
Lupi	3							
Bangon		Landslide (Rain-Induced)	30 October 2022					
Colacling		Landslide (Rain-Induced)	27 October 2022					
Poblacion (Zone 2 &5)		Flooded Areas	27 October 2022					Subsided

REGION PROVINCE CITY/ MUNICIPALITY BARANGAY		TYPE OF INCIDENT	DATE OF OCCURENCE	TIME OF OCCURENCE	DESCRIPTION	ACTIONS TAKEN	REMARKS	STATUS (for flooded areas)
Magarao	2							
Barobaybay		Flooded Areas	27 October 2022					Flooded
Ponong		Flooded Areas	27 October 2022					Subsided
Milaor	16							
Alimbuyog		Flooded Areas	28 October 2022					Flooded
Balabag (Zone 1,2,3,4)		Flooded Areas	27 October 2022					Flooded
Capucnusan (Zone 1,2,3 & 7)		Flooded Areas	27 October 2022					Flooded
Dalipay		Flooded Areas	27 October 2022					Flooded
Del Rosario (Zone 1,6 & 7)		Flooded Areas	28 October 2022					Flooded
Flordeliz		Flooded Areas	28 October 2022					Flooded
Lipot (Zone 1,2,3,4)		Flooded Areas	27 October 2022					Flooded
San Jose (Zone 2,3,4,5 & 6)		Flooded Areas	28 October 2022					Flooded
San Miguel (Zone 1 & 2)		Flooded Areas	28 October 2022					Flooded
San Roque (Zone 2)		Flooded Areas	28 October 2022					Flooded
San Vicente (Zone 1 & 2)		Flooded Areas	28 October 2022					Flooded
Tarusanan (Zone 1,2,3 & 4)		Flooded Areas	28 October 2022					Flooded
Borongborongan		Flooded Areas	29 October 2022					Flooded
Amparado		Flooded Areas	29 October 2022					Flooded
Cabugao		Flooded Areas	29 October 2022					Flooded
Sto. Domingo		Flooded Areas	29 October 2022					Flooded
Minalabac	9							
Bagongbong (Along Kaskas Creek)		Flooded Areas	27 October 2022					Subsided
Baliuag Viejo		Flooded Areas	28 October 2022					Subsided
Catanusan (Zone 4)		Flooded Areas	27 October 2022					Subsided
Magadap		Flooded Areas	28 October 2022					Subsided
Malitbog (main road)		Flooded Areas	26 October 2022					Subsided
Mataoroc		Flooded Areas	28 October 2022					Subsided
Sagrada		Flooded Areas	27 October 2022					Subsided
Tariric (sitio Alvarez)		Flooded Areas	26 October 2022					Subsided
Timbang		Flooded Areas	28 October 2022					Subsided
Nabua	11							
San Antonio Poblacion (Zone 2 & 3)		Flooded Areas	28 October 2022					Subsided
Sta. Lucia (Zone 2,5 and 7)		Flooded Areas	27 October 2022					Subsided
Tandaay		Flooded Areas	27 October 2022					Subsided
San Isidro Pob		Flooded Areas	29 October 2022					Flooded

REGION PROVINCE CITY/ MUNICIPALITY BARANGAY		TYPE OF INCIDENT	DATE OF OCCURENCE	TIME OF OCCURENCE	DESCRIPTION	ACTIONS TAKEN	REMARKS	STATUS (for flooded areas)
San Esteban		Flooded Areas	29 October 2022					Flooded
San Juan		Flooded Areas	29 October 2022					Subsided
Antipolo Young		Flooded Areas	29 October 2022					Subsided
Salvacion Que Gatos		Flooded Areas	29 October 2022					Subsided
Malawag		Flooded Areas	29 October 2022					Subsided
San Luis		Flooded Areas	29 October 2022					Subsided
San Jose		Flooded Areas	29 October 2022					Subsided
Pamplona	5							
Cagbibi		Flooded Areas	26 October 2022					Subsided
Cagbunga		Flooded Areas	26 October 2022					Subsided
Patong		Flooded Areas	26 October 2022					Subsided
Poblacion		Flooded Areas	26 October 2022					Subsided
Tambo		Flooded Areas	26 October 2022					Subsided
Pasacao	3							
Quitang		Flooded Areas	27 October 2022					Subsided
Sta. Rosa delSur		Flooded Areas	27 October 2022					Subsided
Sta. Rosa Norte		Flooded Areas	27 October 2022					Subsided
Pili	4							
New San Roque		Flooded Areas	28 October 2022					Subsided
San Jose		Flooded Areas	29 October 2022					Subsided
Caroyroyan		Flooded Areas	29 October 2022					Subsided
Tinangis		Flooded Areas	29 October 2022					Subsided
Presentacion	4							
Pagsangaan		Landslide (Rain-Induced)	27 October 2022					
Pili		Flooded Areas	27 October 2022					Subsided
Sta. Maria (Sitio Angculan)		Landslide (Rain-Induced)	27 October 2022					
Sta.Maria		Flooded Areas	27 October 2022					Subsided
Ragay	5							
Amomokpok		Flooded Areas	27 October 2022					Subsided
Apad		Flooded Areas	27 October 2022					Subsided
Cale		Flooded Areas	27 October 2022					Subsided
Panaytayan		Flooded Areas	27 October 2022					Subsided
Lower Omon		Flooded Areas	27 October 2022					Subsided

REGION PROVINCE CITY/ MUNICIPALITY BARANGAY		TYPE OF INCIDENT	DATE OF OCCURENCE	TIME OF OCCURENCE	DESCRIPTION	ACTIONS TAKEN	REMARKS	STATUS (for flooded areas)
San Fernando	4							
Bonifacio		Flooded Areas	27 October 2022					Subsided
Buenavista		Flooded Areas	27 October 2022					Subsided
Del Pilar		Flooded Areas	27 October 2022					Subsided
Rizal		Flooded Areas	27 October 2022					Subsided
San Jose	3							
Adiangao		Landslide (Rain-Induced)	27 October 2022					
Calalahan		Flooded Areas	27 October 2022					Subsided
Minoro		Flooded Areas	27 October 2022					Subsided
Sipocot	2							
North Centro		Flooded Areas	27 October 2022					Subsided
South Centro		Flooded Areas	27 October 2022					Subsided
Siruma	2							
San Ramon (Zone 2)		Flooded Areas	27 October 2022					Subsided
Tongo Bantique		Flooded Areas	28 October 2022					Subsided
Tinambac	2							
San Isidro		Flooded Areas	28 October 2022					Subsided
New Caaluan		Flooded Areas	28 October 2022					Subsided
Bato	3							
Sta. Cruz (Zone 1 Sitio Rinaga)		Flooded Areas	29 October 2022					Flooded
Tres Reyes		Flooded Areas	29 October 2022					Subsided
Pagatpatan		Flooded Areas	29 October 2022					Subsided
MASBATE	3							
Cataingan	3							
Brgy. Osmena		Flooded Areas	28 October 2022					Subsided
Brgy. Matubinao-Liong		Flooded Areas	28 October 2022					Subsided
Brgy. Cadulawan		Flooded Areas	28 October 2022					Subsided
SORSOGON	7							
Gubat	1							
Brgy. Marok-barok		Flooded Areas	29 October 2022					Subsided
Juban	3							
Brgy. Binanuahan		Flooded Areas	28 October 2022					Subsided
Brgy. Biriran		Flooded Areas	28 October 2022					Subsided
Brgy. Bacolod		Flooded Areas	29 October 2022					Subsided

REGION PROVINCE CITY/ MUNICIPALITY BARANGAY		TYPE OF INCIDENT	DATE OF OCCURENCE	TIME OF OCCURENCE	DESCRIPTION	ACTIONS TAKEN	REMARKS	STATUS (for flooded areas)
Magallanes	1							
Brgy. Aguada Norte		Landslide (Rain-Induced)	28 October 2022					
Pilar	2							
Brgy. Catamlangan		Flooded Areas	29 October 2022					Subsided
Brgy. Dao		Landslide (Rain-Induced)	28 October 2022					
CATANDUANES	1							
Viga	1							
P. Vera Summit		Landslide (Rain-Induced)	29 October 2022					
REGION 6	355							
AKLAN	27							
Libacao	2							
		Flooded Areas	27 October 2022		Poblacion, Julita		Low lying areas in Aklan river	Flooded
Barangay Julita		Landslide (Rain-Induced)	27 October 2022		Landslide in Barangay Road of Sitio Bueosangay, Barangay Julita, Libacao, Aklan-unpassable to all kinds of vehicle			
Altavas	2							
		Flooded Areas	27 October 2022		Dalipdip, Altavas	MDRRMO Altavas conducted SRR		Flooded
Barangay Quinasay-an and Barangay Talon		Landslide (Rain-Induced)	31 October 2022				Landslide at Barangay Quinasay-an and Barangay Talon boundary. (Passable for all kinds of vehicle)	
Banga	1							
		Landslide (Rain-Induced)	27 October 2022		Torralba-Daguitan Boundary	landslide cleared by PEO Aklan as of Oct 31, 2022	Not passable to all types of vehicles going to Libacao.	
Nabas	1							
		Flooded Areas	27 October 2022		Poblacion			Flooded
Kalibo	2							

REGION PROVINCE CITY/ MUNICIPALITY BARANGAY		TYPE OF INCIDENT	DATE OF OCCURENCE	TIME OF OCCURENCE	DESCRIPTION	ACTIONS TAKEN	REMARKS	STATUS (for flooded areas)
Barangay Estancia		Flooded Areas	27 October 2022		Sitio Libtong and along national road Barangay Estancia were flooded passable only for 4 wheels and unpassable for 2 wheels vehicle			Flooded
Poblacion		Flooded Areas	27 October 2022		Whole Purok of C. Laserna Street Poblacion Kalibo were flooded			Flooded
Madalag	7							
Barangay Alaminos		Landslide (Rain-Induced)	27 October 2022		Landslide in Barangay Alaminos- passable for small vehicles only.			
Brgy. Alaminos		Landslide (Rain-Induced)	30 October 2022				Passable for all kinds of vehicles	
Brgy. Balactasan		Landslide (Rain-Induced)	30 October 2022				Minor landslides	
Brgy. Galicia		Landslide (Rain-Induced)	30 October 2022				Minor landslides	
Brgy. Cabilawan		Landslide (Rain-Induced)	30 October 2022				Minor landslides	
Brgy. Mamba		Landslide (Rain-Induced)	30 October 2022				Minor landslides	
Brgy. Tigbawan		Landslide (Rain-Induced)	30 October 2022				Minor landslides	
Numancia	5							
Barangay Bulwang		Flooded Areas	27 October 2022		submerged in water- Ongoing rescue operation for household and individuals in flooded area.			Flooded
Laguinbanua East		Flooded Areas	27 October 2022		submerged in water- Ongoing rescue operation for household and individuals in flooded area.			Flooded
Camanci Sur		Flooded Areas	27 October 2022		submerged in water- Ongoing rescue operation for household and individuals in flooded area.			Flooded

REGION PROVINCE CITY/ MUNICIPALITY BARANGAY		TYPE OF INCIDENT	DATE OF OCCURENCE	TIME OF OCCURENCE	DESCRIPTION	ACTIONS TAKEN	REMARKS	STATUS (for flooded areas)
Camanci Norte		Flooded Areas	27 October 2022		submerged in water- Ongoing rescue operation for household and individuals in flooded area.			Flooded
Aliputos		Flooded Areas	27 October 2022		submerged in water- Ongoing rescue operation for household and individuals in flooded area.			Flooded
Balete	1							
		Flooded Areas	27 October 2022		Flooding reported at Balete Aklan		Flooding reported at Balete Aklan (Subsided as of 2AM October 28, 2022)	Subsided
Tangalan	3							
Sitio Ilawod, Tagas		Landslide (Rain-Induced)	29 October 2022		Lanslide along River Bank			
Mub-earan, Jawili		Landslide (Rain-Induced)	29 October 2022		Obstruction of Falling debris due to landslide along road of Mub-earan, Jawili			
		Soil erosion	30 October 2022		Soil erosion along the river banks of Barangay Vivo, Napatag, Lanipga, Panayakan, Tagas, Tondog, Poblacion and Baybay			
Lezo	1							
Sta. Cruz		Drowning	29 October 2022				Drowning incident at Barangay Sta.Cruz Lezo, Aklan last October 29, 2022 cadaver found last October 30, 2022	
Malay	1							
		Maritime Incident	30 October 2022				1 Capsized speed boat (no crew on board)	
New Washington	1							
Barangay Poblacion, Tambak, and Fatima		Collapsed Structure	31 October 2022				Damaged seawall protection in Barangay Poblacion, Tambak, and Fatima due to strong waves	
ANTIQUE	108							

REGION PROVINCE CITY/ MUNICIPALITY BARANGAY		TYPE OF INCIDENT	DATE OF OCCURENCE	TIME OF OCCURENCE	DESCRIPTION	ACTIONS TAKEN	REMARKS	STATUS (for flooded areas)
Tibiao	5							
Castillo		Landslide (Rain-Induced)	27 October 2022		An occurrence of the landslide was reported along Castillo Road, Tibiao	<ul style="list-style-type: none"> • Currently, the BLGU is conducting clearing operations at the said affected road. • Access road is only passable to motorcycles. • Precautionary measures for the safety of the public especially commuters. 		
San Francisco Norte		Flooded Areas	27 October 2022		Floodings are experience along the National Roads of San Francisco Norte, San Francisco Sur and Sto. Rosario, Tibiao.	Commuters are advised to take extra precautions.	Road is passable	Subsided
Sto. Rosario		Flooded Areas	27 October 2022		Floodings are experienced along the National Roads of the following barangays.	<ul style="list-style-type: none"> • Commuters are still advised to take extra precautions in traversing along the affected barangays. • The water level is still being monitored due to the occurrence of bad weather in the area. 	Road is passable	Subsided
San Francisco Sur		Flooded Areas	27 October 2022		Floodings are experienced along the National Roads of the following barangays.	<ul style="list-style-type: none"> • Commuters are still advised to take extra precautions in traversing along the affected barangays. • The water level is still being monitored due to the occurrence of bad weather in the area. 	Road is passable	Subsided
Poblacion		Storm Surge	30 October 2022	12:27 am	Assessment is still on going			
Culasi	11							
Osorio		Landslide (Rain-Induced)	27 October 2022		Minor landslide		<ul style="list-style-type: none"> • Pre-emptive evacuation was conducted to the affected families of Brgy. Osorio 	
Tinabusan		Landslide (Rain-Induced)	27 October 2022		Minor landslide		<ul style="list-style-type: none"> • MDRMO Culasi has an ongoing validation regarding the reported incidents 	

REGION PROVINCE CITY/ MUNICIPALITY BARANGAY		TYPE OF INCIDENT	DATE OF OCCURENCE	TIME OF OCCURENCE	DESCRIPTION	ACTIONS TAKEN	REMARKS	STATUS (for flooded areas)
San Vicente		Landslide (Rain-Induced)	27 October 2022		Minor landslide		• MDRRMO Culasi conducted an assessment and close monitoring of the status of the affected areas	
Caridad		Flooded Areas	28 October 2022		Increase water level in the area due the bad weather		• Pre-emptive evacuation to the affected families.	Subsided
San Antonio		Storm Surge	30 October 2022	12:27 am	On going assessment			
Caridad		Storm Surge	30 October 2022	12:27 am	On going assessment			
Centro Sur		Storm Surge	30 October 2022	12:27 am	On going assessment			
Jalandoni		Storm Surge	30 October 2022	12:27 am	On going assessment			
Malacañang		Storm Surge	30 October 2022	12:27 am	On going assessment			
Centro Norte		Storm Surge	30 October 2022	12:27 am	On going assessment			
Balae-balae		Storm Surge	30 October 2022	12:27 am	On going assessment			
Patnongon	12							
Carit-an		Flooded Areas	28 October 2022		The overflowing of water in the creek affected the residents living nearby.	• BLGU and residents of the barangay have an ongoing clearing operation and de-clogging of the drainage system.		Subsided
Tamayok		Flooded Areas	28 October 2022				• Several families were stranded. Still for validation.	Flooded
Igbugok		Flooded Areas	28 October 2022				• Several families were evacuated. Still for validation.	Flooded
Tigmamali		Flooded Areas	28 October 2022				• Several families were evacuated. Still for validation	Flooded
Catwayan		Flooded Areas	28 October 2022					Subsided
Igbobon		Flooded Areas	28 October 2022					Subsided
Haboneta St.		Flooded Areas	28 October 2022				• Several families were evacuated.	Subsided
Banwa Patnongon		Flooded Areas	28 October 2022				• Several families were evacuated. Still for validation is ongoing	Subsided
Cabudipa, Poblacion		Flooded Areas	28 October 2022				• Several families were evacuated. Still for validation is still ongoing	Subsided

REGION PROVINCE CITY/ MUNICIPALITY BARANGAY		TYPE OF INCIDENT	DATE OF OCCURENCE	TIME OF OCCURENCE	DESCRIPTION	ACTIONS TAKEN	REMARKS	STATUS (for flooded areas)
Villa Elio		Landslide (Rain-Induced)	28 October 2022		Landslide occurrence which blockage to the main road.		<ul style="list-style-type: none"> Clearing operation was done by Brgy. Responders. The road is passable to all types of vehicles 	
Boundary of Villa Crespo		Landslide (Rain-Induced)	28 October 2022					
Cuyapiao		Landslide (Rain-Induced)	28 October 2022				Four (4) major landslides occurred along the Provincial Road going to Barangay Cuyapiao affecting not less than 100 meter length of road per landslide site	
Sibalom	26							
Odiong		Flooded Areas	28 October 2022		Reports of an increase in water in some areas of the barangay.	<ul style="list-style-type: none"> Twelve (12) persons was reportedly trapped and were rescued by the MDRRMO Sibalom responders in coordination with BLGU. Details of the report to follow Pre-emptive evacuations were done to several families 	<ul style="list-style-type: none"> Pre-emptive evacuations were done to several families 	Subsided
Tigbalua 1		Flooded Areas	28 October 2022		Increase in water level in the areas located near the creek		<ul style="list-style-type: none"> There were families that were evacuated for safety. 	Subsided
Cubay Napultan		Flooded Areas	28 October 2022		Flooding in the area due to continuous downpour of rain	<ul style="list-style-type: none"> Several families were evacuated. Still for validation 	<ul style="list-style-type: none"> Several families were evacuated 	Receding
District 2		Flooded Areas	28 October 2022		Flooding in the area due to continuous downpour of rain	<ul style="list-style-type: none"> Several families were evacuated. Still for validation 	<ul style="list-style-type: none"> The water is starting to recede since the weather starts to improve as of October 29, 2022 	Receding
District 3		Flooded Areas	28 October 2022		Flooding in the area	<ul style="list-style-type: none"> Several families were evacuated for safety. Still for validation. 	<ul style="list-style-type: none"> Several families were evacuated for safety. 	Subsided
Sido		Flooded Areas	28 October 2022		Flooding in the area due to continuous downpour of rain		<ul style="list-style-type: none"> One (1) stranded family. Validation is still ongoing 	Subsided
Bari		Flooded Areas	28 October 2022		Flooding in the area due to continuous downpour of rain			Subsided

REGION PROVINCE CITY/ MUNICIPALITY BARANGAY		TYPE OF INCIDENT	DATE OF OCCURENCE	TIME OF OCCURENCE	DESCRIPTION	ACTIONS TAKEN	REMARKS	STATUS (for flooded areas)
Pis-anan		Flooded Areas	28 October 2022		Flooding in the area due to continuous downpour of rain	• Panlanganan way going to Pis-anan not passable	• the stranded families were rescued.	Flooded
Biga-a		Flooded Areas	28 October 2022		Flooding in the area due to continuous downpour of rain		Validation is still ongoing	Subsided
Catungan 2		Flooded Areas	28 October 2022		Flooding in the area due to continuous downpour of rain			Subsided
Catungan 3		Flooded Areas	28 October 2022		Flooding in the area due to continuous downpour of rain		Validation is still ongoing	Subsided
Catungan 1		Flooded Areas	28 October 2022		Flooding in the area due to continuous downpour of rain			Subsided
Catungan 4		Flooded Areas	28 October 2022				• There were individuals who were rescued.	Subsided
San Juan		Flooded Areas	28 October 2022		Flooding in the area due to continuous downpour of rain			Subsided
Bongbongan II		Flooded Areas	28 October 2022		Flooding in the area due to continuous downpour of rain		The affected area cannot be penetrated due to high water level and strong current.	Subsided
Cadoldolan		Landslide (Rain-Induced)	28 October 2022		Landslide occurrence in the area which affected 1 family		• The family was evacuated to safety in their nearby relative. Ongoing validation.	
Pang-pang bridge		Flooded Areas	28 October 2022				• Passable to all types of vehicles	Receding
Bontol (Sitio Duron)		Flooded Areas	28 October 2022				• One hundred (100) families were evacuated.	Receding
Villahermosa (Purok 5)		Flooded Areas	28 October 2022					Subsided
Inabasan		Flooded Areas	28 October 2022					Subsided
District IV		Flooded Areas	28 October 2022					Receding
Egaña		Flooded Areas	28 October 2022					Subsided
Iglanot		Flooded Areas	28 October 2022					Subsided
Nagdayao		Flooded Areas	28 October 2022					Subsided
Tipuluan		Flooded Areas	28 October 2022				• There were families that were rescued and brought to safety.	Subsided
Bongbongan II		Flooded Areas	28 October 2022					Subsided
Hamtic	19							

REGION PROVINCE CITY/ MUNICIPALITY BARANGAY		TYPE OF INCIDENT	DATE OF OCCURENCE	TIME OF OCCURENCE	DESCRIPTION	ACTIONS TAKEN	REMARKS	STATUS (for flooded areas)
Bongbongan 3		Flooded Areas	28 October 2022		Flooding in the river line	• No affected families reported. • Brgy. Officials and BDRRMC were advised to closely monitor the status of the area and to take precautionary measures to ensure safety of the people living nearby.		Subsided
Gov. EBJ		Flooded Areas	28 October 2022		A sudden rise in water level was reported in the area	• Brgy. Officials and BDRRMC were advised to closely monitor the status of the area and to take precautionary measures to ensure the safety of the people living nearby. No evacuees reported	• Several families were evacuated. Still for validation.	Flooded
Brgy. Apdo		Flooded Areas	28 October 2022		A sudden rise in water level was reported in the area	• 2 families were evacuated. Still for validation.	• Several families were evacuated. Still for validation.	Flooded
Calala		Flooded Areas	28 October 2022		Flooding in the area was reported	• Two (2) PWDs were reported trapped and were rescued by MDRRMO Hamtic.	• Rescued two (2) individuals trapped in their house.	Flooded
Pu-ao		Flooded Areas	28 October 2022		Overflowing of drainage	• Submerged 18 households • Families were evacuated were evacuated at brgy. Hall and brgy. Health Center.		Subsided
Calacja 2		Flooded Areas	28 October 2022		Flashflood	• Thirteen (13) families were evacuated at brgy. Hall and some to their nearest relative.		Subsided
Calacja 1		Flooded Areas	28 October 2022		• Families residing along the riverbanks were affected.	• Still for validation		Subsided
Guru-an		Flooded Areas	28 October 2022		Flooding	• Validation is still on-going		Subsided
Funda		Flooded Areas	28 October 2022		Flooding	• One (1) family were evacuated. • Still for validation		Subsided
Gen. Fullon		Flooded Areas	28 October 2022		Flooding	No casualty reported.		Subsided
Buhang		Flooded Areas	28 October 2022		Flooding	• Thirty (30) families were affected but not evacuated.		Subsided

REGION PROVINCE CITY/ MUNICIPALITY BARANGAY		TYPE OF INCIDENT	DATE OF OCCURENCE	TIME OF OCCURENCE	DESCRIPTION	ACTIONS TAKEN	REMARKS	STATUS (for flooded areas)
Budbudan		Flooded Areas	28 October 2022		Flooding	• Four (4) families were evacuated at brgy. Hall. • One (1) family evacuated at their nearest relative.		Subsided
Bia-an		Flooded Areas	28 October 2022		Flooding	• Three (3) families were affected and evacuated to their nearest relative.		Subsided
Ingwan-Batangan		Flooded Areas	28 October 2022		Flashflood	• Six (6) families evacuated to their nearest relatives.		Subsided
Piapi I		Fallen/uprooted tree	28 October 2022					
Villabert-Jimenez		Flooded Areas	28 October 2022					Subsided
Dangcalan		Flooded Areas	28 October 2022					Subsided
Linaban		Landslide (Rain-Induced)	29 October 2022		Landslide		• MDRMO is still conducting ongoing validation.	
Casalngan		Landslide (Rain-Induced)	29 October 2022		Landslide		• MDRMO is still conducting ongoing validation.	
Tobias Fornier (Dao)	9							
Población Norte		Flooded Areas	28 October 2022		Flooding in the area due to continuous downpour of rain		• Pre-emptive evacuations were done for several families. • Ongoing validation.	Subsided
Igbangkal B		Landslide (Rain-Induced)	28 October 2022		Landslide occurrence which blocked the main road.		• On-going clearing operation by Brgy. Responders with the help of concerned residents. • The road is now passable only to light vehicles.	
Barasanan C		Landslide (Rain-Induced)	28 October 2022		Landslide occurrence which blocked the main road.		• On-going clearing operation by Brgy. Responders with the help of concerned residents.	
Pacencia		Landslide (Rain-Induced)	28 October 2022		Landslide occurrence which blocked the main road.		• On-going clearing operation by Brgy. Responders with the help of concerned residents.	

REGION PROVINCE CITY/ MUNICIPALITY BARANGAY		TYPE OF INCIDENT	DATE OF OCCURENCE	TIME OF OCCURENCE	DESCRIPTION	ACTIONS TAKEN	REMARKS	STATUS (for flooded areas)
Igdanlog		Landslide (Rain-Induced)	29 October 2022		Landslide occurrence which blocked the main road.		• On-going clearing operation by Brgy. Responders with the help of concerned residents.	
Igmacin		Landslide (Rain-Induced)	29 October 2022		Landslide occurrence which blocked the main road.		• On-going clearing operation by Brgy. Responders with the help of concerned residents.	
Camandagan		Landslide (Rain-Induced)	29 October 2022		Landslide occurrence		• As per the initial report, at the forecited location a landslide occurred that covered one house with one individual sleeping inside resulting to death.	
igdalaguit-paciencia boundary		Landslide (Rain-Induced)	30 October 2022		Landslide occurrence		Ongoing clearing operations	
Punta Hagdan		Landslide (Rain-Induced)	30 October 2022			• DPWH with BLGU conducted clearing operation to render the road passable to all types of vehicles.	Landslide occurrence along the national road.	
Laua-an	5							
Lugta		Flooded Areas	28 October 2022		Flooding along the national road was recorded in several barangays of the Municipality		• Commuters are still advised to take extra precautions in traversing along the affected barangays. • The water level is still being monitored due to the occurrence of bad weather in the area	Subsided
crossing Malawmawan		Flooded Areas	28 October 2022		Flooding along the national road was recorded in several barangays of the Municipality		• Commuters are still advised to take extra precautions in traversing along the affected barangays.	Subsided
Cadajug		Flooded Areas	28 October 2022		Flooding along the national road was recorded in several barangays of the Municipality		• Commuters are still advised to take extra precautions in traversing along the affected barangays.	Subsided

REGION PROVINCE CITY/ MUNICIPALITY BARANGAY		TYPE OF INCIDENT	DATE OF OCCURENCE	TIME OF OCCURENCE	DESCRIPTION	ACTIONS TAKEN	REMARKS	STATUS (for flooded areas)
Oloc		Flooded Areas	28 October 2022		Flooding along the national road was recorded in several barangays of the Municipality		• Commuters are still advised to take extra precautions in traversing along the affected barangays.	Subsided
Cairawan Bridge		Flooded Areas	28 October 2022		Flooding along the national road was recorded in several barangays of the Municipality			Subsided
Bugasong	3							
Pojo		Flooded Areas	28 October 2022		Reports of flooding in the area affecting the access road		• Main road is not passable. Vehicles were rerouted to pass along the coastal area.	Subsided
Camangahan		Flooded Areas	28 October 2022		Flooding in the area due to continuous downpour of rain		• No reported damages.	Subsided
Atay-atay		Flooded Areas	28 October 2022		Flooding in the area which affected several residents.		• 10 indiv evacuated for safety. Still for validation	Subsided
Valderrama	1							
Tigmamali		Flooded Areas	28 October 2022		Flooding in the area was reported		Still for validation	Flooded
Belison	3							
Ipil		Flooded Areas	28 October 2022		Reported flooding due to the heavy rains		Still for validation	Flooded
Concepcion		Flooded Areas	28 October 2022		Reported flooding due to the heavy rains		Still for validation	Flooded
Rombang		Flooded Areas	28 October 2022		Reported flooding due to the heavy rains		Still for validation	Flooded
San Remigio	3							
Nasuli		Flooded Areas	28 October 2022		Flooding in the area which affected several residents		• Stranded Family. Still for validation	Subsided
Sinandulan		Flooded Areas	28 October 2022		Flooding in the area which affected several residents		• Stranded Family. Still for validation	Subsided
Banwang Daan		Flooded Areas	28 October 2022		Flooding in the area which affected several residents		• Stranded Family. Still for validation	Subsided
San Jose de Buenavista	7							

REGION PROVINCE CITY/ MUNICIPALITY BARANGAY		TYPE OF INCIDENT	DATE OF OCCURENCE	TIME OF OCCURENCE	DESCRIPTION	ACTIONS TAKEN	REMARKS	STATUS (for flooded areas)
Maybato North		Flooded Areas	28 October 2022		Flooding in some portions along the national road due to the bad weather			Subsided
Purok Tinapok, Brgy 8		Flooded Areas	28 October 2022					Subsided
Tradetown, Dalipe		Flooded Areas	28 October 2022					Subsided
Tubudan		Flooded Areas	28 October 2022				Already passable tp all types of vehicles	Subsided
Bariri		Flooded Areas	28 October 2022					Subsided
Hinabasan		Flooded Areas	28 October 2022					Subsided
San Pedro		Flooded Areas	28 October 2022					Subsided
Pandan	1							
Idiacacan		Storm Surge	30 October 2022	12:24 am	On going assessment of damaged portion of seawall			
Anini-y	1							
Butuan		Storm Surge	30 October 2022	12:27 am	On going assessment			
Barbaza	2							
Embrangga-an		Landslide (Rain-Induced)	31 October 2022			• MDRRMO with BLGU conducted clearing operation	Landslide upstream and downstream of Embrangga-an river	
Lanas		Landslide (Rain-Induced)	31 October 2022			• MDRRMO with BLGU conducted clearing operation	Landslide in FMR and in the Brgy. Hall	
CAPIZ	198							
Cuartero	8							
Brgy. Angub		Flooded Areas	27 October 2022		flooded ricefields and road going to Dumalag		Not passable to all types of vehicles	Subsided
Brgy. Pob. Ilaya		Flooded Areas	27 October 2022		Sitio Guwaguwahon, Brgy. Pob. Ilaya flooded ricefields, households		National highway road passable to all types of vehicles	Subsided
Brgy. Nagba		Flooded Areas	27 October 2022		flooded ricefields and households			Subsided
Brgy. Bitoon Ilawod		Flooded Areas	27 October 2022		flooded ricefields,households		National highway passable to all types of vehicles	Subsided
Brgy, Poblacion Takas		Flooded Areas	28 October 2022		flooded ricefields and households			Subsided
Brgy. Malagab-i		Flooded Areas	28 October 2022		Flooded ricefields, households		Road passable to all types of vehicles	Subsided

REGION PROVINCE CITY/ MUNICIPALITY BARANGAY		TYPE OF INCIDENT	DATE OF OCCURENCE	TIME OF OCCURENCE	DESCRIPTION	ACTIONS TAKEN	REMARKS	STATUS (for flooded areas)
Brgy. Bito-on Illaya		Flooded Areas	29 October 2022		Guwaguwahon and Sitio Lemon flooded ricefields, households and national highway road		Passable to all types of vehicles	Subsided
Brgy. Poblacion Ilawod		Flooded Areas	29 October 2022		flooded ricefields and households			Subsided
Dumalag	10							
Brgy. Sto. Angel		Flooded Areas	27 October 2022		flooded residential, agricultural at Sitio Mait and Purok 6		Road going to Mait bridge NOT passable to all types of vehicles	Subsided
Brgy. Concepcion		Flooded Areas	27 October 2022		(Sitio Taguisan) flooded residential and agricultural areas			Subsided
Brgy. Sta. Teresa		Flooded Areas	27 October 2022		Sitio Balud flooded residential and agricultural areas			Subsided
Brgy. Sto. Nino		Flooded Areas	27 October 2022		(Purok 1;4;5;6;7) flooded residential and agricultural areas			Subsided
Brgy. Dolores		Flooded Areas	27 October 2022		(Sitio Malitbog, Mariit, Suhot) flooded residential and agricultural areas			Subsided
Brgy. Poblacion		Flooded Areas	27 October 2022		(Sitio Kalye 3, Talisay) flooded residential areas			Subsided
Brgy. San Jose		Flooded Areas	27 October 2022		(Purok 2;4) flooded residential and agricultural areas			Subsided
Brgy. Sta. Cruz		Flooded Areas	27 October 2022		(Purok 3;4;5) flooded agricultural areas			Subsided
Brgy. San Roque		Flooded Areas	27 October 2022		(Proper) flooded agricultural areas			Subsided
Duran		Flooded Areas	28 October 2022		a portion of the barangays are flooded			Subsided
Sigma	16							
Barangay Bangonbangon		Flooded Areas	27 October 2022		flooded households		Roads NOT passable to all types of vehicles	Flooded
Barangay Pagbunitan		Flooded Areas	27 October 2022		Sitio Vito - flooded households		Roads NOT passable to all types of vehicles	Flooded
Brgy. Pob. Norte		Flooded Areas	27 October 2022		Sitio Sugod and Sitio Sunshine - flooded households		Roads NOT passable to all types of vehicles	Flooded
Brgy. Dayhagon		Flooded Areas	28 October 2022		flooded households		Roads NOT passable to all types of vehicles	Flooded

REGION PROVINCE CITY/ MUNICIPALITY BARANGAY		TYPE OF INCIDENT	DATE OF OCCURENCE	TIME OF OCCURENCE	DESCRIPTION	ACTIONS TAKEN	REMARKS	STATUS (for flooded areas)
Brgy. Mangoso		Flooded Areas	28 October 2022		flooded households		Sitio Nasunogan roads not passable to all types of vehicles	Flooded
Brgy. Capuyhan		Flooded Areas	28 October 2022		flooded households			Flooded
Brgy. Cogon		Flooded Areas	28 October 2022		flooded households		Roads NOT passable to all types of vehicles	Flooded
Brgy. Tawog		Flooded Areas	28 October 2022		flooded households			Flooded
Brgy. Guintas		Flooded Areas	28 October 2022		flooded households			Flooded
Brgy. Balucuan		Flooded Areas	28 October 2022		flooded households			Flooded
Brgy. Oyong		Flooded Areas	28 October 2022		flooded households			Flooded
Brgy. Pob. Sur		Flooded Areas	28 October 2022		flooded households			Flooded
Brgy. Mansacul		Flooded Areas	28 October 2022		flooded ricefields			Flooded
Brgy. Amaga		Flooded Areas	28 October 2022		flooded ricefields			Flooded
Brgy. Acbo		Flooded Areas	28 October 2022		flooded ricefields			Flooded
Brgy. Mianay		Flooded Areas	29 October 2022		flooded ricefields			Flooded
Jamindan	18							
Lapaz		Landslide (Rain-Induced)	27 October 2022				at around 3:30 pm, October 27, 2022, a landslide incident happened in Barangay Lapaz. No serious disruption/ effects in the community	
Brgy. Caridad		Flooded Areas	29 October 2022		flooded ricefields and roads		Passable to all types of vehicles	Subsided
Brgy. Fe		Flooded Areas	29 October 2022		flooded rice fields, households and roads at Esperanza Boundary		Roads at Esperanza Boundary passable to all types of vehicles	Subsided
Brgy. Guintas		Flooded Areas	29 October 2022		flooded road		Passable to all types of vehicles	Subsided
Brgy. Poblacion (Magsaysay St)		Flooded Areas	29 October 2022					Subsided
Brgy. Esperanza		Flooded Areas	29 October 2022		flooded ricefields and households			Subsided
Brgy. Pangabat		Flooded Areas	29 October 2022		flooded ricefields and roads		Roads passable to all types of vehicles	Subsided
Brgy. Sto. Rosario		Flooded Areas	29 October 2022		flooded ricefields and households			Subsided
Brgy. Agcagay		Flooded Areas	29 October 2022		flooded road		Passable to all types of vehicles	Subsided
Brgy. Pangabuan		Flooded Areas	29 October 2022		ricefields and roads		Passable to light vehicles	Subsided

REGION PROVINCE CITY/ MUNICIPALITY BARANGAY		TYPE OF INCIDENT	DATE OF OCCURENCE	TIME OF OCCURENCE	DESCRIPTION	ACTIONS TAKEN	REMARKS	STATUS (for flooded areas)
Brgy. Jagnaya		Flooded Areas	29 October 2022		ricefields and roads		Passable to all types of vehicles	Subsided
Brgy. Lapaz		Flooded Areas	29 October 2022		flooded ricefields			Subsided
Brgy. Masgrau		Flooded Areas	29 October 2022		flooded ricefields			Subsided
Brgy. Agambulong		Flooded Areas	29 October 2022		part of Sitio Palagtingan are flooded			Subsided
Brgy. Milan		Flooded Areas	29 October 2022		Flooded roads in Sitio Kalipawa Ilaya and Sitio Ilawod		Passable to all types of vehicles	Subsided
Brgy. San Jose		Flooded Areas	29 October 2022		flooded roads in Sitio Nahalong		Passable to all types of vehicles	Subsided
Brgy. Bayebaye		Flooded Areas	29 October 2022		Flooded households, ricefields and roads			Subsided
Brgy. Linambasan		Flooded Areas	29 October 2022		Flooded households and ricefields			Subsided
Mambusao	21							
Brgy. Bitsihan, Tumulalud		Flooded Areas	27 October 2022		flooded ricefields, households and roads at Neck Level		Roads are now passable to all types of vehicles	Flooded
Brgy. Manibad		Flooded Areas	27 October 2022		Sitio Napo/Kapul-an flooded ricefields, households and roads at knee level		Passable to all types of vehicles	Flooded
Brgy. Pob Proper		Flooded Areas	27 October 2022		flooded streets and roads		Passable to all types of vehicles	Flooded
Brgy. Poblacion Tabuc		Flooded Areas	27 October 2022		Katamnan and Sitio Kamot - flooded ricefields, households and roads above knee level		Passable to all types of vehicles	Flooded
Brgy. Bato-Bato		Flooded Areas	27 October 2022		flooded ricefields, household and roads		Passable to all types of vehicles	Flooded
Brgy. Tugas		Flooded Areas	27 October 2022		flooded ricefields, household and roads		Not passable to all types of vehicles	Flooded
Brgy. Batiano		Flooded Areas	28 October 2022		flooded ricefields and households			Flooded
Brgy. Pangpang Norte		Flooded Areas	28 October 2022		flooded ricefields and households			Flooded
Brgy. Pangpang Sur		Flooded Areas	28 October 2022		flooded ricefields and households			Flooded
Brgy. Balat-an		Flooded Areas	28 October 2022		flooded ricefields and households			Flooded
Brgy. Najus-an		Flooded Areas	28 October 2022		flooded ricefields			Flooded

REGION PROVINCE CITY/ MUNICIPALITY BARANGAY		TYPE OF INCIDENT	DATE OF OCCURENCE	TIME OF OCCURENCE	DESCRIPTION	ACTIONS TAKEN	REMARKS	STATUS (for flooded areas)
Brgy. Maralag		Flooded Areas	28 October 2022		flooded ricefields and households			Flooded
Brgy. Sinondojan		Flooded Areas	28 October 2022		flooded ricefields and households			Flooded
Brgy. Bergante		Flooded Areas	28 October 2022		flooded ricefields and households			Flooded
Brgy. Balit		Flooded Areas	28 October 2022		flooded ricefields and households			Flooded
Brgy. Bunga		Flooded Areas	28 October 2022		flooded ricefields and households			Flooded
Brgy. Libo-o		Flooded Areas	28 October 2022		flooded ricefields and households			Flooded
Brgy. Pinay		Flooded Areas	28 October 2022		flooded ricefields and households			Flooded
Brgy. Atiplo		Flooded Areas	29 October 2022		ricefields underwater			Flooded
Brgy. Caidquid		Flooded Areas	29 October 2022		ricefields underwater			Flooded
Brgy. Bula		Flooded Areas	29 October 2022		ricefields underwater			Flooded
Dumarao	29							
Tinaytayan		Flooded Areas	28 October 2022		sitio riverside from Kalahi footbridge area road to sitio Bay-ang, Calapawan road-unpassable)		As of October 31, 2022	Subsided
Lawaan		Flooded Areas	28 October 2022		overflow		As of October 31, 2022	Subsided
Pob Ilawod		Flooded Areas	28 October 2022		Janguslob overflow and Guinotos overflow		As of October 31, 2022	Subsided
Brgy. Dangula		Flooded Areas	29 October 2022		flooded residential and agricultural areas		As of October 31, 2022	Subsided
Brgy. Ongol Ilawod		Flooded Areas	29 October 2022		flooded residential and ricefields		As of October 31, 2022	Subsided
Brgy. Gibato		Flooded Areas	29 October 2022		flooded residential and ricefields		As of October 31, 2022	Subsided
Brgy. Aglalana		Flooded Areas	29 October 2022		flooded residential and ricefields		As of October 31, 2022	Subsided
Brgy, Calapawan		Flooded Areas	29 October 2022		flooded residential and ricefields		As of October 31, 2022	Subsided
Brgy. Tamulalod		Flooded Areas	29 October 2022				As of October 31, 2022	Subsided
Brgy. Taslan		Flooded Areas	29 October 2022				As of October 31, 2022	Subsided
Brgy. Bungsuan		Flooded Areas	29 October 2022				As of October 31, 2022	Subsided
Brgy. Condingle		Flooded Areas	29 October 2022				As of October 31, 2022	Subsided
Brgy, Alipaciawan		Flooded Areas	29 October 2022				As of October 31, 2022	Subsided
Brgy. Cubi		Flooded Areas	29 October 2022				As of October 31, 2022	Subsided

REGION PROVINCE CITY/ MUNICIPALITY BARANGAY		TYPE OF INCIDENT	DATE OF OCCURENCE	TIME OF OCCURENCE	DESCRIPTION	ACTIONS TAKEN	REMARKS	STATUS (for flooded areas)
	Brgy. Ongol Ilaya	Flooded Areas	29 October 2022				As of October 31, 2022	Subsided
	Brgy. San Juan	Flooded Areas	29 October 2022				As of October 31, 2022	Subsided
	Brgy. Dacuton	Flooded Areas	29 October 2022				As of October 31, 2022	Subsided
	Brgy. Guinotos	Flooded Areas	29 October 2022				As of October 31, 2022	Subsided
	Brgy. Astorga	Flooded Areas	29 October 2022				As of October 31, 2022	Subsided
	Brgy. Pob. Ilaya	Flooded Areas	29 October 2022				As of October 31, 2022	Subsided
	Brgy. Salcedo	Flooded Areas	28 October 2022				As of October 31, 2022	Subsided
	Brgy. Janguslob	Flooded Areas					As of October 31, 2022	Subsided
	Brgy. Jambad	Flooded Areas					As of October 31, 2022	Subsided
	Brgy Tina	Flooded Areas					As of October 31, 2022	Subsided
	BrgyMalonoy	Flooded Areas					As of October 31, 2022	Subsided
	Brgy Aglanot	Flooded Areas					As of October 31, 2022	Subsided
	Brgy. Sibariwan	Flooded Areas					As of October 31, 2022	Subsided
	Brgy. Sagrada Familia	Flooded Areas					As of October 31, 2022	Subsided
	Brgy. Agbatuam	Flooded Areas					As of October 31, 2022	Subsided
	Maayon	11						
	Brgy. Fernandez	Flooded Areas	28 October 2022		flooded residential, ricefields and roads	Not passable to light vehicles		Flooded
	lawod	Flooded Areas	28 October 2022		flooded brgy. road from boundary of Sitio Anoy and Ambilay, Panit-an.			Flooded
	Brgy. Pob. Ilaya	Flooded Areas	29 October 2022					Flooded
	Brgy. Pob. Tabuc	Flooded Areas	29 October 2022					Flooded
	Brgy. Piña	Flooded Areas	29 October 2022					Flooded
	Brgy. Batabat	Flooded Areas	29 October 2022					Flooded
	Brgy. Quinat-uyan	Flooded Areas	29 October 2022					Flooded
	Tapulang	Flooded Areas	29 October 2022					Subsided
	Brgy. Quinabulonglan	Flooded Areas	29 October 2022					Flooded
	Brgy Old Guia	Flooded Areas					Passable to all types of vehicle	Flooded
	Brgy Palaguian	Flooded Areas					Not passable to light vehicles	Flooded
	Roxas City	18						
	II	Flooded Areas	28 October 2022		flooded portion of residential areas and roads but still passable to all types of vehicles			Subsided

REGION PROVINCE CITY/ MUNICIPALITY BARANGAY		TYPE OF INCIDENT	DATE OF OCCURENCE	TIME OF OCCURENCE	DESCRIPTION	ACTIONS TAKEN	REMARKS	STATUS (for flooded areas)
XI		Flooded Areas	28 October 2022		flooded portion of residential areas and roads but still passable to all types of vehicles			Subsided
VII		Flooded Areas	28 October 2022		(Sitio Rizal Looban) flooded portion of residential areas and roads but still passable to all types of vehicles			Subsided
Barra		Flooded Areas	28 October 2022		(Sitio Tabay) flooded portion of residential areas and roads but still passable to all types of vehicles			Subsided
Lawaan		Flooded Areas	28 October 2022		(Tres Arcengeles and National highway) but still passable to all types of vehicles			Subsided
Brgy. Liong		Flooded Areas	29 October 2022		flooded ricefields			Subsided
Brgy. San Jose		Flooded Areas	29 October 2022		flooded ricefields			Subsided
Brgy. Bago		Flooded Areas	29 October 2022		Sitio Motto - flooded ricefields			Subsided
Brgy. Baybay		Flooded Areas	29 October 2022					Subsided
Brgy. Loctugan		Flooded Areas	29 October 2022		flooded ricefields			Flooded
Brgy. Bolo		Flooded Areas	29 October 2022		flooded ricefields			Subsided
Brgy. I		Flooded Areas	29 October 2022		Sitio 5, Ellieta St., Luna Novicio			Subsided
Brgy. Jumaguicjic		Flooded Areas	29 October 2022		Sitio Manamok - submerged in flood water			Subsided
Brgy. Milibili		Flooded Areas	29 October 2022		Sitio Pamongbongan, Crossing Pagutok			Subsided
Brgy. Dayao		Flooded Areas	29 October 2022		Sitio Suol, Purok 2, Pagutok			Subsided
Brgy. Tiza		Flooded Areas	29 October 2022		Calumdum, Graceville, Bangkiling			Subsided
Brgy. Punta Tabuc		Flooded Areas	29 October 2022		Narra Ext., Pahidaet, Hermano Blk. 3			Subsided
Brgy Banica		Flooded Areas					As of Oct 31, 2022	Subsided
Panitan	1							
Ilaya		Flooded Areas	28 October 2022		flooded brgy. roads but PASSABLE to ALL types of vehicles.		flooded	Flooded
Dao	8							

REGION PROVINCE CITY/ MUNICIPALITY BARANGAY		TYPE OF INCIDENT	DATE OF OCCURENCE	TIME OF OCCURENCE	DESCRIPTION	ACTIONS TAKEN	REMARKS	STATUS (for flooded areas)
Bitan		Flooded Areas	28 October 2022					Flooded
Malonoy		Flooded Areas	28 October 2022					Flooded
Agtambi		Flooded Areas	28 October 2022					Flooded
Manhoy		Flooded Areas	28 October 2022					Flooded
Duyoc		Flooded Areas	28 October 2022					Flooded
Lacaron		Flooded Areas	28 October 2022					Flooded
Matagnop		Flooded Areas	28 October 2022					Flooded
Balucuan		Flooded Areas	28 October 2022					Flooded
Tapaz	15							
Brgy. San Nicolas		Flooded Areas	29 October 2022		flooded road at Agpili Bridge		Passable to all vehicle	Subsided
Brgy. Candelaria		Flooded Areas	29 October 2022		flooded road at Agpili Bridged		Passable to all vehicle	Subsided
Brgy. Initan		Flooded Areas	29 October 2022		flooded road at Sibaguan Bridged		Passable to all vehicle	Subsided
Brgy. Poblacion		Flooded Areas	29 October 2022		flooded residential area and ricefields			Subsided
Brgy. San Jose		Flooded Areas	29 October 2022		flooded residential area and ricefields			Subsided
Brgy. Roque		Flooded Areas	29 October 2022		flooded residential area and ricefields			Flooded
Brgy. Carida		Flooded Areas	29 October 2022		flooded residential area and ricefields			Subsided
Brgy. Salong		Flooded Areas	29 October 2022		flooded residential area and ricefields			Subsided
Brgy. Daan Banwa		Flooded Areas	29 October 2022		flooded residential area, ricefields, road at Malinao Bridged		Passable to all vehicles	Subsided
Brgy. San Julian		Flooded Areas	29 October 2022		flooded residential area and ricefields			Subsided
Brgy. San Antonio		Flooded Areas	29 October 2022		flooded residential area and ricefields			Subsided
Brgy. Garcia		Flooded Areas	29 October 2022		flooded area and agricultural area			Subsided
San Miguel Ilawod		Flooded Areas	29 October 2022		flooded area and agricultural area			Subsided
San Pedro		Flooded Areas	29 October 2022		flooded area and agricultural area			Subsided
Brgy. Taslan		Flooded Areas	29 October 2022					Subsided
Panay	20							

REGION PROVINCE CITY/ MUNICIPALITY BARANGAY		TYPE OF INCIDENT	DATE OF OCCURENCE	TIME OF OCCURENCE	DESCRIPTION	ACTIONS TAKEN	REMARKS	STATUS (for flooded areas)
Brgy. Talasa		Flooded Areas	29 October 2022		Portion of Sitio Illaya - flooded ricefields			Subsided
Brgy. Agbalo		Flooded Areas	29 October 2022					Flooded
Brgy. Agbanban		Flooded Areas	29 October 2022					Flooded
Brgy. Anhawon		Flooded Areas	29 October 2022					Flooded
Brgy. Bago Chiquito		Flooded Areas	29 October 2022					Flooded
Brgy. Bago Grande		Flooded Areas	29 October 2022					Flooded
Brgy. Bahit Grande		Flooded Areas	29 October 2022					Flooded
Brgy. Bahit		Flooded Areas	29 October 2022					Flooded
Brgy. Binangig		Flooded Areas	29 October 2022					Flooded
Brgy. Binantuan		Flooded Areas	29 October 2022					Flooded
Brgy. Cabugao Oeste		Flooded Areas	29 October 2022					Flooded
Brgy. Calapawan		Flooded Areas	29 October 2022					Flooded
Brgy. Calitan		Flooded Areas	29 October 2022					Flooded
Brgy. Candual		Flooded Areas	29 October 2022					Flooded
Brgy. Cogon		Flooded Areas	29 October 2022					Flooded
Brgy. Daga		Flooded Areas	29 October 2022					Flooded
Brgy. Libon		Flooded Areas	29 October 2022					Flooded
Brgy. Linao		Flooded Areas	29 October 2022					Flooded
Brgy. Lus-onan		Flooded Areas	29 October 2022					Flooded
Brgy. Tico		Flooded Areas	29 October 2022					Flooded
Pontevedra	10							
Brgy. Guba		Flooded Areas	29 October 2022		flooded households and agricultural area			Flooded
Brgy. Ilawod		Flooded Areas	29 October 2022		flooded households and agricultural area			Flooded
Brgy. Tabuc		Flooded Areas	29 October 2022		flooded households and agricultural area			Flooded
Brgy. Tacas		Flooded Areas	29 October 2022		flooded households and agricultural area			Flooded
Brgy. Ilaya		Flooded Areas	29 October 2022		Sitio Pangpang and Sitio Uplok - flooded households and agricultural area			Flooded
Brgy. Agdalipe		Flooded Areas	29 October 2022		Sitio Kawa-kawa and Sitio Pondol			Flooded
Brgy. Malic		Flooded Areas	29 October 2022		Near Mt. Zion Cemetery			Flooded
Brgy. Tabuc		Flooded Areas	29 October 2022					Flooded

REGION PROVINCE CITY/ MUNICIPALITY BARANGAY		TYPE OF INCIDENT	DATE OF OCCURENCE	TIME OF OCCURENCE	DESCRIPTION	ACTIONS TAKEN	REMARKS	STATUS (for flooded areas)
Brgy. Tacas		Flooded Areas	29 October 2022					Flooded
Brgy. Sublangon		Flooded Areas	29 October 2022					Flooded
Pilar	4							
Brgy. Tabun-acan		Flooded Areas	29 October 2022					Subsided
Brgy. Yating		Flooded Areas	29 October 2022		flooded ricefields			Subsided
Brgy. San Fernando		Flooded Areas	29 October 2022					Subsided
Brgy. Monteflor		Flooded Areas	29 October 2022		Sitio Bagasungan			Subsided
Ivisan	9							
Brgy. Pob. Sur		Flooded Areas	29 October 2022		Purok 1			Flooded
Brgy. Malocloc Norte		Flooded Areas	29 October 2022		Sitio Sayuyan and Sitio Soong			Flooded
Brgy. Pob. Norte		Flooded Areas	29 October 2022		Front Ugas Residence			Flooded
Brgy, Malocloc Sur		Flooded Areas	29 October 2022		Sitio Bagaas and Sitio Almon			Flooded
Brgy. Agustin Navarra		Flooded Areas	29 October 2022		Sitio Ilaya			Flooded
Brgy. Ondoy		Flooded Areas	29 October 2022		Sitio Boulevard			Flooded
Brgy. Agmalobo		Flooded Areas	29 October 2022					Flooded
Brgy. Sta. Cruz		Flooded Areas	29 October 2022		Sitio Agpilipis			Flooded
Brgy. Balaring		Flooded Areas	29 October 2022					Flooded
GUIMARAS	1							
San Lorenzo	1							
Sapal		Landslide (Rain-Induced)	29 October 2022				at Sitio Lebas	
ILOILO	10							
Dingle	1							
Pandan		Flooded Areas	27 October 2022		Submerged rice fields			Flooded
Lambunao	9							
Brgy. Caguisanan		Landslide (Rain-Induced)	28 October 2022			Conduct Inspection on affected areas		
Malag-it		Landslide (Rain-Induced)	28 October 2022			Conduct Inspection on affected areas		
Cabatangan		Landslide (Rain-Induced)	28 October 2022			Conduct Inspection on affected areas		
Poong		Landslide (Rain-Induced)	28 October 2022			Conduct Inspection on affected areas		

REGION PROVINCE CITY/ MUNICIPALITY BARANGAY		TYPE OF INCIDENT	DATE OF OCCURENCE	TIME OF OCCURENCE	DESCRIPTION	ACTIONS TAKEN	REMARKS	STATUS (for flooded areas)
Binabaan		Landslide (Rain-Induced)	28 October 2022			Conduct Inspection on affected areas		
Tiraador		Landslide (Rain-Induced)	28 October 2022			Conduct Inspection on affected areas		
Cayan		Landslide (Rain-Induced)	28 October 2022			Conduct Inspection on affected areas		
Oeste		Landslide (Rain-Induced)	28 October 2022			Conduct Inspection on affected areas		
Buwang		Landslide (Rain-Induced)	28 October 2022			Conduct Inspection on affected areas		
NEGROS OCCIDENTAL	11							
Sipalay	3							
Brgy. San Jose		Landslide (Rain-Induced)	26 October 2022		As of 28 October 2022, There were a total of 3 incidents of landslide/soil erosion occurred on October 26, 27 and 28, 2022 respectively at the following location: Maricalum Mining Corporation, Brgy San Jose, Santo Niño, Brgy Manlucahoc, and Santo Niño, Brgy Manlucahoc. A contuous monitoring is being conducted.			
Brgy. Santo Niño		Landslide (Rain-Induced)	27 October 2022		As of 28 October 2022, There were a total of 3 incidents of landslide/soil erosion occurred on October 26, 27 and 28, 2022 respectively at the following location: Maricalum Mining Corporation, Brgy San Jose, Santo Niño, Brgy Manlucahoc, and Santo Niño, Brgy Manlucahoc. A contuous monitoring is being conducted.			

REGION PROVINCE CITY/ MUNICIPALITY BARANGAY		TYPE OF INCIDENT	DATE OF OCCURENCE	TIME OF OCCURENCE	DESCRIPTION	ACTIONS TAKEN	REMARKS	STATUS (for flooded areas)
Brgy. Manlucahoc		Landslide (Rain-Induced)	28 October 2022		As of 28 October 2022, There were a total of 3 incidents of landslide/soil erosion occurred on October 26, 27 and 28, 2022 respectively at the following location: Maricalum Mining Corporation, Brgy San Jose, Santo Niño, Brgy Manlucahoc, and Santo Niño, Brgy Manlucahoc. A contuous monitoring is being conducted.			
Bacolod	7							
Brgy Punta Taytay		Fallen/uprooted tree	27 October 2022		Fallen trees in Brgy Punta Taytay fronting Sacred Heart Memorial Park due to heavy rains.	DRRMO Bacolod City Emergency Response Services conducted clearing operations.		
Barangay Mansilingan		Flooded Areas	27 October 2022		Water Level – 2-3 feet	Barangay Mansilingan Rescue (Croper) assessed the area and transferred the affected family to a neighboring house not affected by the flood water.	Zone 4 Laurel Bakyas, Jayme Subdivision; Jayme Subdivision	Flooded
Singcang Airport		Flooded Areas	27 October 2022		Water Level – 1-4 feet	Evacuation conducted by Brgy. Singcang	Balay Silangan / BCPO, Lacson Street; Purok Mars.; Purok Neptune; Purok Sampaguita; Purok Kabulakan; Purok Kaigin; Purok Mainabyanon; Purok Calong2	Flooded
Brgy 35		Flooded Areas	27 October 2022		Water Level – 3-4 feet	Rescue Operations and Evacuation conducted by Brgy. 35, KABALIKAT, Chamber Philippine Red Cross (PRC)		Flooded
Brgy 36		Flooded Areas	27 October 2022		Water Level – 3-4 feet	? Rescue operations conducte by Brgy. 36 and PRC ? Residents Refused Evacuation		Flooded
Brgy 39		Flooded Areas	27 October 2022		Water Level – 3-4 feet	Evacuation conducted by Brgy. 39 and KABALIKAT		Flooded

REGION PROVINCE CITY/ MUNICIPALITY BARANGAY		TYPE OF INCIDENT	DATE OF OCCURENCE	TIME OF OCCURENCE	DESCRIPTION	ACTIONS TAKEN	REMARKS	STATUS (for flooded areas)
Brgy. Pahanocoy		Flooded Areas	27 October 2022		Water Level – 3-4 feet	Rescue Operations and Evacuation conducted by Brgy. Pahanocoy and Chamber		Flooded
Bago	1							
Brgy. Ilijan		Landslide (Rain-Induced)	28 October 2022	10:00 am	Landslide in Purok Manokan, Barangay Ilijan, Bago City broughtabout by the heavy rains. Landslide Coordinates (10°25'40.48' N, 123°04'31.07'E).			
REGION 7	51							
CEBU	49							
Balamban	1							
Brgy. Gaas, Balamban		Landslide (Rain-Induced)	28 October 2022				Passable	
Carcar	3							
Carcar City Hall Creek, Pob. 3, Carcar City, Cebu		Flooded Areas	28 October 2022					Flooded
Valladolid-Perrelos, Carcar City, Cebu		Flooded Areas	28 October 2022					Flooded
Carcar City Hall Creek, Pob. 3, Carcar City, Cebu		Flooded Areas	28 October 2022					Flooded
Carmen	1							
Brgy. Luyang, Carmen, Cebu		Flooded Areas	28 October 2022					Subsided
Catmon	2							
Brgy. Basak, Catmon, Cebu		Flooded Areas	28 October 2022					Subsided
Brgy. Basak, Catmon, Cebu		Landslide (Rain-Induced)	28 October 2022				Minimal landslide	
Consolacion	3							
Brgy. Cansagan, Consolacion, Cebu		Flooded Areas	28 October 2022					Flooded
Brgy. Pitogo, Consolacion, Cebu		Flooded Areas	28 October 2022					Flooded
Brgy. Nangka, Consolacion Cebu		Flooded Areas	28 October 2022					Flooded
Lapu-lapu (Opon)	1							
Brgy. Basak, Lapu-lapu City		Flooded Areas	28 October 2022					Subsided
Mandaue City	6							
UCLM		Flooded Areas	26 October 2022	03:00 pm			With ankle-deep water level.	Subsided
Tipolo Star Oil		Flooded Areas	26 October 2022	03:00 pm			Knee Deep Level flooding	Subsided

REGION PROVINCE CITY/ MUNICIPALITY BARANGAY		TYPE OF INCIDENT	DATE OF OCCURENCE	TIME OF OCCURENCE	DESCRIPTION	ACTIONS TAKEN	REMARKS	STATUS (for flooded areas)
A.S. Fortuna Shell, Banilad		Flooded Areas	26 October 2022	03:00 pm				Subsided
Albano St., Subangdaku		Flooded Areas	26 October 2022	03:00 pm				Subsided
Innodata, Subangdaku		Flooded Areas	26 October 2022	03:00 pm			Knee Deep Level flooding	Subsided
Marcelo Fernan Bridge		Flooded Areas	26 October 2022	03:00 pm				Subsided
Minglanilla	5							
Brgy. Tungkil, Minglanilla, Cebu		Flooded Areas	28 October 2022					Subsided
Brgy. Calajaon, Minglanilla Cebu		Flooded Areas	28 October 2022					Subsided
Brgy. Tulay, Minglanilla, Cebu		Flooded Areas	28 October 2022					Subsided
Brgy. Tungkop, Minglanilla, Cebu		Flooded Areas	28 October 2022					Subsided
Brgy. Tunghaan, Minglanilla, Cebu		Flooded Areas	28 October 2022					Subsided
Sogod	2							
Sitio Laray, Brgy. Ibabao		Flooded Areas	28 October 2022	03:00 pm	Overflow of tributary creek/ waterway leading to Bangay River; waterway has flood control			Flooded
Sitio San Lorenzo, Brgy. Poblacion		Flooded Areas	28 October 2022	03:00 pm	Overflow of San Lorenzo River emptying out to Sogod Bay			Flooded
Sta Catalina	1							
Brgy. San Francisco, Sta. Catalina		Flooded Areas	28 October 2022					Flooded
Toledo City	1							
Sapangdaku, Cambang-ug, Toledo City		Flooded Areas	28 October 2022					Flooded
Cebu City	23							
Sitio Highway Pung-ol Sibugay		Landslide (Rain-Induced)	30 October 2022	07:20 am		On-going monitoring by Pung-ol Responders		
Sitio Hamtikto Sitio Bay-ang Barangay Babag		Landslide (Rain-Induced)	30 October 2022	07:10 am		Responded by Barangay Responders Monitoring the area Passable		
Sitio Candarong Pulangbato		Landslide (Rain-Induced)	30 October 2022	12:30 am		Responded by QRT Delta 117 and SRS		
Sitio Garahe Brgy Busay		Landslide (Rain-Induced)	29 October 2022			Responded by QRT Delta 117 and SRS		
Sitio Tawagan I, Brgy Sirao		Landslide (Rain-Induced)	29 October 2022	02:10 pm		Responded by Brgy Base Responders Manually Repaired Passable		

REGION PROVINCE CITY/ MUNICIPALITY BARANGAY		TYPE OF INCIDENT	DATE OF OCCURENCE	TIME OF OCCURENCE	DESCRIPTION	ACTIONS TAKEN	REMARKS	STATUS (for flooded areas)
Tagunol St., Brgy Basak San Nicolas		Flooded Areas	29 October 2022	11:50 am		Responded by Brgy Base Responders		Flooded
Sitio Langub. Brgy Sirao		Landslide (Rain-Induced)	29 October 2022	11:40 am		Responded by Brgy Base Responders Manually Repaired Passable		
Sitio Naga Brgy. Pamutan		Landslide (Rain-Induced)	29 October 2022	10:34 am		Responded by Brgy Base Responders		
Guila-guila Brgy Bon-bon		Soil Movement	28 October 2022	08:20 pm		Responded by Brgy Base Responders		
Sitio Lower Camparang, Brgy Kalunasan		Landslide (Rain-Induced)	28 October 2022	01:41 pm		Responded by Brgy Base Responders		
Sitio Cabulihan and Sitio Bangkal Brgy Guba		Landslide (Rain-Induced)	28 October 2022	12:28 pm		Responded by Brgy Base Responders		
Sitio Lower Lamakan, Brgy Pung-ol Sibugay		Landslide (Rain-Induced)	28 October 2022	12:04 pm		Responded by Brgy Base Responders		
Sitio Cadahuan Brgy Talamban		Landslide (Rain-Induced)	28 October 2022	11:24 am		Responded by Brgy Base Responders		
Sitio Lupa, Brgy Sapangdaku		Landslide (Rain-Induced)	28 October 2022	09:30 am		Responded by Brgy Base Resonders		
Proper Sirao, Brgy Sirao		Landslide (Rain-Induced)	28 October 2022	07:06 am		Responded by Brgy Base Resonders		
Sitio Campo, Brgy Binaliw		Landslide (Rain-Induced)	27 October 2022	03:17 pm		Responded by QRT and Installed Early warning signs		
Sitio Lower, Brgy Agsungot		Landslide (Rain-Induced)	27 October 2022	02:47 pm		Partially Cleared by Brgy Base Responders		
Sitio Cabatbatan Brgy Pamutan		Landslide (Rain-Induced)	27 October 2022	06:44 am		Responded by Brgy Pamutan and wre assisted by QRT		
Sitio Lupa, Brgy Sapangdaku		Landslide (Rain-Induced)	26 October 2022	08:43 pm		Responded by Sapangdaku Fire Brigade		
Sitio Masaba, brgy Tagbao		Landslide (Rain-Induced)	26 October 2022	03:28 pm		Responded by Tag- bao Responders		
Proper Pamutan, Brgy Pamutan		Landslide (Rain-Induced)	26 October 2022	02:53 pm		Responded by Pamutan Responders		
Sitio Langub Brgy Buhisan		Landslide (Rain-Induced)	26 October 2022	01:53 pm		Responded by QRT and CTT		
Sitio Mahiga, Brgy Banilad		Landslide (Rain-Induced)	26 October 2022	12:26 pm		Responded by QRT DELTA 241 TEAM		
NEGROS ORIENTAL	2							
Guihulngan City	1							

REGION PROVINCE CITY/ MUNICIPALITY BARANGAY		TYPE OF INCIDENT	DATE OF OCCURENCE	TIME OF OCCURENCE	DESCRIPTION	ACTIONS TAKEN	REMARKS	STATUS (for flooded areas)
Sitio Bucana, Sitio Larena, Sitio Bateria of Barangay Poblacion, Guihulngan		Flooded Areas	28 October 2022					Subsided
Sta Catalina	1							
Brgy. San Pedro, Sta. Catalina		Flooded Areas	28 October 2022					Flooded
REGION 8	41							
SOUTHERN LEYTE	20							
San Ricardo	2							
Camang		Landslide (Rain-Induced)	26 October 2022		Minor Landslide	DPWH conducted clearing operations.; Totally cleared as of 27 October 2022	As per MDRRMO San Ricardo, the landslide area was already cleared by DPWH as of 27 October 2022	
Esperanza		Landslide (Rain-Induced)	29 October 2022	09:36 am	Major Rock/Landslide, Provincial Road, damaging whole National Road		Alternate Route: Liloan (Pacific side of Pana-on Island)	
Hinundayan	1							
Baculod		Landslide (Rain-Induced)	26 October 2022		Minor Landslide, National Road Network	- Coordinated with concerned offices and conducted clearing operations		
Limasawa	1							
Lugsungan		Landslide (Rain-Induced)	26 October 2022		Minor Landslide (retaining wall)	- Coordinated with concerned offices and conducted clearing operations	As per MDRRMO Limasawa, the landslide area was already cleared as of 27 October 2022	
Liloan	1							
Old Malangsa		Landslide (Rain-Induced)	26 October 2022		Minor Landslide covered half of the provincial road	Conducted clearing operations.	The provincial road was reported passable.	
Bontoc	3							
Malbago		Landslide (Rain-Induced)	28 October 2022		Minor Landslide, Provincial Road		Not passable for all 4-wheeled vehicles as of 0920AM, 28 October 2022	
Beniton		Flooded Areas	28 October 2022	09:20 am	Flooded road section due to continuous rains		As per PDRRMO Dao Bridge not passable	Flooded
Dao		Flooded Areas	28 October 2022	09:20 am	Flooded road section due to continuous rains		Dao Bridge not passable	Flooded
Maasin	9							
Tagpina		Flooded Areas	28 October 2022		Critical level around 7AM; slightly above normal as of 10AM		Purok Cadena de Amor flooding	Flooded

REGION PROVINCE CITY/ MUNICIPALITY BARANGAY		TYPE OF INCIDENT	DATE OF OCCURENCE	TIME OF OCCURENCE	DESCRIPTION	ACTIONS TAKEN	REMARKS	STATUS (for flooded areas)
Combado		Flooded Areas	28 October 2022		Critical level around 7AM; slightly above normal as of 10AM 29 October		Purok Mangga flooding	Flooded
Manhilo		Flooded Areas	28 October 2022		Critical level around 7AM; slightly above normal as of 10AM 29 October			Flooded
Canturing		Flooded Areas	28 October 2022		Critical level around 7AM; slightly above normal as of 10AM 29 October 2022			Flooded
San Jose		Flooded Areas	28 October 2022		Critical level around 7AM; slightly above normal as of 10AM 29 October 2022			Flooded
San Rafael		Flooded Areas	28 October 2022		Critical level around 7AM; slightly above normal as of 10AM 29 October 2022			Flooded
Bato I		Landslide (Rain-Induced)	29 October 2022		Minor Landslide/ soil erosions		Totally cleared	
Lunas		Landslide (Rain-Induced)	29 October 2022		Minor Landslides/soil erosion at Sitio Cayanuhan		1 Lane Passable	
Nati		Landslide (Rain-Induced)	29 October 2022		Minor Landslides/soil erosion		1 Lane Passable	
Padre Burgos	2							
Dinahugan		Landslide (Rain-Induced)	29 October 2022		At Sitio Dakung-bato, Dinahugan National Road	DPWH and workers and Brgy officials are managing the area to keep it passable and free of debris to keep motorist safe		
Laca		Landslide (Rain-Induced)	29 October 2022		Provincial road incident	Managed by BDRRMC	Passable	
Macrohon	1							
Ilihan		Landslide (Rain-Induced)	29 October 2022		Landslide/Rockslide			
NORTHERN SAMAR	5							
Lapinig	1							
Lo-ok		Landslide (Rain-Induced)	29 October 2022		Landslide (San Policar pio-Arteche-Lapinig Road	on-going clearing operations	Passable to all types of vehicles as of 12:15PM of October 29, 2022	
Palapag	1							

REGION PROVINCE CITY/ MUNICIPALITY BARANGAY		TYPE OF INCIDENT	DATE OF OCCURENCE	TIME OF OCCURENCE	DESCRIPTION	ACTIONS TAKEN	REMARKS	STATUS (for flooded areas)
Nipa		Landslide (Rain-Induced)	29 October 2022		Landslide (Pangpang-Palapag-Mapanas-Gamay-Lapinig Rd)	Deployed 1 Unit Backhoe; 1 unit pay loader 1 Pick-up Service vehicle (DPWH) ; on-going clearing operations	Passable to all types of vehicles as of 12:15PM of October 29, 2022; Passable to all types of vehicles as of 12:15PM of October 29, 2022	
Lavezares	1							
Libas		Roadslip	29 October 2022		Roadslip (Allen-Catarman Road K0697+(-147) -K0742+767)	Installed temporary barricade and caution tape to warn traveling motorist	Passable to all types of vehicles	
Lope de Vega	2							
Poblacion		Flooded Areas	29 October 2022		Flooding (Catarman-Calbayog Rd K0744+(-154) - K0781+751)	Continuous monitoring of flooded areas	Flooding has fully subsided; Passable to all types of vehicles as of 11:00AM of October 29, 2022	Subsided
Bayho		Flooded Areas	29 October 2022		Flooding (Catarman-Calbayog Rd K0744+(-154) - K0781+751)	Continuous monitoring of flooded area	Passable to all types of vehicles as of 11:00AM of October 29, 2022	Subsided
SAMAR	3							
Calbayog	3							
Tarabucan		Flooded Areas	29 October 2022		flooding	Deployed Fieldmen for Traffic Control; Continuous monitoring of area	2 lanes not passable for Light Vehicle as of 6:58 AM of October 29, 2022; Passable as of 12:00NN of October 29, 2022	Flooded
Capacuhan		Flooded Areas	29 October 2022		flooding	Deployed Fieldmen for Traffic Control Continuous monitoring of area	2 lanes not passable for Light Vehicle as of 6:58 AM of October 29, 2022 Passable as of 12:00NN of October 29, 2022	Flooded
Tarabucan		Soil erosion	30 October 2022		Brgy. Tarabucan, Calbayog City K0789+900			
EASTERN SAMAR	1							
Jipapad	1							
		Flooded Areas	29 October 2022	02:30 am	Flooding in the entire municipality and cracks along the road and Brgy. 4		Entrance and Exit of Jipapad going to poblacion proper is not passable with heavy trucks	Flooded

REGION PROVINCE CITY/ MUNICIPALITY BARANGAY		TYPE OF INCIDENT	DATE OF OCCURENCE	TIME OF OCCURENCE	DESCRIPTION	ACTIONS TAKEN	REMARKS	STATUS (for flooded areas)
LEYTE	6							
Albuera	6							
		Flooded Areas	29 October 2022		Flood waters along the highway			Subsided
		Flooded Areas	29 October 2022		Water Level in rivers and creeks		Slightly receding with moderate turbulence	Receding
Sitio Soob		Landslide (Rain-Induced)	29 October 2022		No families and structures directly affected		No families and structures directly affected	
Poblacion		Landslide (Rain-Induced)	29 October 2022		No families and structures directly affected		No families and structures directly affected	
Sitio Cawilan		Landslide (Rain-Induced)	29 October 2022		No families and structures directly affected		No families and structures directly affected	
Damulaan		Landslide (Rain-Induced)	28 October 2022		No families and structures directly affected		No families and structures directly affected	
BILIRAN	6							
Naval	5							
Catmon		Flooded Areas	28 October 2022		Flooding has fully subsided	Installed warning signs; deployed fieldmen for traffic control	Passable to all types of vehicles as of 8:56 AM October 29, 2022	Subsided
San Pablo		Flooded Areas	28 October 2022		Flooding has fully subsided	Installed warning signs; deployed fieldmen for traffic control	Passable to all types of vehicles as of 5:30 AM October 28, 2022	Subsided
Caray-caray		Scoured and Damaged Approach Slab			Scoured and Damaged Approach Slab	installed warning signs; deployed fieldmen traffic control; rock filling of scoured and damaged approach slab	Passable to all types of vehicles as of 12NN of October 30, 2022	
Sabang		Flooded Areas	28 October 2022		Flooding has fully subsided	Installed warning signs; Deployed fieldmen for Traffic Control	Passable to all types of vehicles as of 6:37PM of October 28, 2022	Subsided
Lucsoon		Flooded Areas	28 October 2022		Flooding has fully subsided	Installed warning signs; Deployed fieldmen for Traffic Control	Passable to all types of vehicles as of 5:36PM of October 28, 2022	Subsided
Biliran	1							
Bato		Roadslip			Roadslip	Installed warning signs underway	2 of 4 lanes passable to all types of vehicles as of 2:30 PM October 28, 2022	

REGION PROVINCE CITY/ MUNICIPALITY BARANGAY		TYPE OF INCIDENT	DATE OF OCCURENCE	TIME OF OCCURENCE	DESCRIPTION	ACTIONS TAKEN	REMARKS	STATUS (for flooded areas)
REGION 9	92							
ZAMBOANGA DEL NORTE	28							
Dipolog	1							
Brgy. Miputak		Flooded Areas	29 October 2022	04:00 am			- Tidal Surge	Subsided
Siocon	6							
Brgy. JP Brillanmtes		Flooded Areas	27 October 2022	10:00 pm	Flooding			Subsided
Brgy. New Libutan		Flooded Areas	27 October 2022	10:00 pm				Subsided
Brgy. Poblacion		Flooded Areas	27 October 2022	10:00 pm				Subsided
Brgy. M. Francisco		Flooded Areas	27 October 2022	10:00 pm				Subsided
Brgy. Manaol		Flooded Areas	27 October 2022	10:00 pm				Subsided
Brgy. Tagaytay		Flooded Areas	27 October 2022	10:00 pm				Subsided
Sirawai	3							
Brgy. Balatacan		Flooded Areas						Subsided
Brgy. Sirawai Proper		Flooded Areas					- Storm Surge - Sitio Kaayuhan - Sitio Bunkhouse	Subsided
Brgy. San Vincente		Flooded Areas						Subsided
Baliguian	2							
Brgy. Kauswagan		Flooded Areas						Subsided
Brgy. Poblacion		Flooded Areas						Subsided
Salug	4							
Brgy. Dumpilas		Flooded Areas						Subsided
Brgy. Poblacion		Flooded Areas						Subsided
Brgy. Denuyan		Flooded Areas						Subsided
Brgy. Soguilon		Flooded Areas						Subsided
President Manuel A. Roxas	2							
Brgy. Denoman		Flooded Areas						Subsided
Brgy. Langatian		Flooded Areas						Subsided
Sindangan	2							
		Flooded Areas						Subsided
		Flooded Areas						Subsided
Siayan	7							
Brgy. Poblacion		Flooded Areas	29 October 2022	10:00 am	Almost normal water level with turbidity	Monitoring	- No significant effect - Piao river- 20cm rise	Subsided
Brgy. Diongan		Flooded Areas	28 October 2022	10:00 am	Almost normal water level with turbidity	Monitoring	- Goleo river-20cm rise - No significant effect	Subsided

REGION PROVINCE CITY/ MUNICIPALITY BARANGAY		TYPE OF INCIDENT	DATE OF OCCURENCE	TIME OF OCCURENCE	DESCRIPTION	ACTIONS TAKEN	REMARKS	STATUS (for flooded areas)
Brgy. Dumpilas		Landslide (Rain-Induced)	27 October 2022	11:00 pm	Minor	Clearing operation ongoing	Passable	
Brgy. Denuyan		Landslide (Rain-Induced)	28 October 2022		Minor	Clearing operation ongoing	Passable	
Brgy. Poblacion		Landslide (Rain-Induced)	28 October 2022		Minor	Clearing operation ongoing	Passable	
Brgy. Soguilon		Landslide (Rain-Induced)	28 October 2022		Minor	Clearing operation ongoing	- Mudflow - Passable	
Brgy. Poblacion		Ground Crack	29 October 2022	08:30 am	Ground crack causing the 2 trees to slightly lean.	For Pruning/Cutting	Minor	
Sibuco	1							
		Flooded Areas	29 October 2022					Subsided
ZAMBOANGA DEL SUR	64							
Pitogo	6							
Brgy. Limbayan		Flooded Areas					- Storm surge	Subsided
Brgy. Poblacion		Flooded Areas					Strong winds and rough seas	Subsided
Brgy. Punta Flecha		Flooded Areas					Strong winds and rough seas	Subsided
Brgy. Lower Panikian		Flooded Areas					Strong winds and rough seas	Subsided
Brgy. Balongbalong		Flooded Areas					Strong winds and rough seas	Subsided
Brgy. Panubigan		Flooded Areas					Strong winds and rough seas	Subsided
Zamboanga City	44							
Brgy. Ayala		Flooded Areas						Subsided
Brgy. Tulungatung		Flooded Areas						Subsided
Brgy. San Jose Gusu		Flooded Areas						Subsided
Brgy. Tugbungan		Flooded Areas						Subsided
Brgy. Tictabon		Flooded Areas						Subsided
Brgy. Maasin		Flooded Areas						Subsided
Brgy. Sta. Catalina		Flooded Areas						Subsided
Brgy. Zone 3		Flooded Areas						Subsided
Brgy. Putik		Flooded Areas						Receding
Brgy. Recodo		Flooded Areas						Subsided
Brgy. Guiwan		Flooded Areas						Subsided
Brgy. Sinunuc		Flooded Areas						Subsided

REGION PROVINCE CITY/ MUNICIPALITY BARANGAY		TYPE OF INCIDENT	DATE OF OCCURENCE	TIME OF OCCURENCE	DESCRIPTION	ACTIONS TAKEN	REMARKS	STATUS (for flooded areas)
	Brgy. Pamucutan	Flooded Areas					- Landslide	Subsided
	Brgy. San Roque	Flooded Areas						Subsided
	Brgy. Baluno	Flooded Areas					- Landslide	Subsided
	Brgy. Calabasa	Flooded Areas					- Landslide	Subsided
	Brgy. La Paz	Flooded Areas					- Landslide	Subsided
	Brgy. Limpapa	Flooded Areas					- Landslide	Subsided
	Brgy. Campo Islam	Flooded Areas						Subsided
	Brgy. Tumaga	Flooded Areas						Receding
	Brgy. Talon Talon	Flooded Areas						Receding
	Brgy. Tetuan	Flooded Areas						Subsided
	Brgy. Mampang	Flooded Areas						Subsided
	Brgy. Luyahan	Flooded Areas						Subsided
	Brgy. Divisoria	Flooded Areas						Subsided
	Brgy. Sangali	Flooded Areas						Subsided
	Brgy. Vitali	Flooded Areas						Subsided
	Brgy. Curuan	Flooded Areas						Subsided
	Brgy. Lumayang	Flooded Areas						Subsided
	Brgy. Boalan	Flooded Areas						Subsided
	Brgy. Zambowood	Flooded Areas						Subsided
	Brgy. Manicahan	Flooded Areas						Subsided
	Brgy. Bolong	Flooded Areas						Subsided
	Brgy. Baliwasan	Flooded Areas						Subsided
	Brgy. Pasonanca	Flooded Areas						Subsided
	Brgy. Cabatangan	Flooded Areas						Subsided
	Brgy. Sta. Maria	Flooded Areas						Subsided
	Brgy. Talisayan	Flooded Areas						Subsided
	Brgy. Canelar	Flooded Areas						Subsided
	Brgy. Upper Calarian	Flooded Areas						Subsided
	Tictabun	Flooded Areas						Subsided
	Salaan	Flooded Areas						Subsided
	Cabaluay	Flooded Areas						Subsided
	Bungiao	Flooded Areas						Subsided
Dumingag	12							
	Brgy. Upper Timonan	Flooded Areas						Subsided
	Brgy. Libertad	Flooded Areas						Subsided

REGION PROVINCE CITY/ MUNICIPALITY BARANGAY		TYPE OF INCIDENT	DATE OF OCCURENCE	TIME OF OCCURENCE	DESCRIPTION	ACTIONS TAKEN	REMARKS	STATUS (for flooded areas)
Brgy. Lower Timonan		Flooded Areas						Subsided
Brgy. New Basak		Flooded Areas						Subsided
Brgy. Manlabay		Flooded Areas						Subsided
Brgy. Maralag		Flooded Areas						Subsided
Brgy. Upper Timonan		Flooded Areas						Subsided
Brgy. Libertad		Flooded Areas						Subsided
Brgy. New Basak		Flooded Areas						Subsided
Brgy. Manlabay		Flooded Areas						Subsided
Brgy. Maralag		Flooded Areas						Subsided
Brgy. Salvador		Flooded Areas						Subsided
Tigbao	1							
Brgy. Begong		Flooded Areas	29 October 2022					Subsided
Dimataling	1							
Brgy. Saloagan		Flooded Areas						Subsided
REGION 12	8							
SULTAN KUDARAT	3							
Lebak	1							
		Flooded Areas	27 October 2022	07:00 pm				Flooded
Kalamansig	1							
		Flooded Areas	27 October 2022	07:30 pm				Flooded
Palimbang	1							
		Flooded Areas	27 October 2022	07:30 pm				Receding
SOUTH COTABATO	1							
Lake Sebu	1							
		Flooded Areas	27 October 2022	01:30 pm				Subsided
COTABATO	4							
Pigcawayan	1							
		Flooded Areas	27 October 2022	04:00 am				Flooded
Libungan	1							
		Flooded Areas	27 October 2022	04:00 am				Flooded
Alamada	1							
		Flooded Areas	28 October 2022	02:00 pm				Flooded
Midsayap	1							
		Flooded Areas	28 October 2022	03:00 am				Flooded
CARAGA	22							

REGION PROVINCE CITY/ MUNICIPALITY BARANGAY		TYPE OF INCIDENT	DATE OF OCCURENCE	TIME OF OCCURENCE	DESCRIPTION	ACTIONS TAKEN	REMARKS	STATUS (for flooded areas)
BUTUAN CITY	1							
Butuan	1							
	3	Flooded Areas	24 October 2022	06:00 pm				Flooded
AGUSAN DEL NORTE	3							
RTR	1							
Panaytayon		Flooded Areas	28 October 2022	10:00 pm				Receding
Tubay	1							
Poblacion 1		Flooded Areas	28 October 2022	10:00 pm				Flooded
Cabadbaran City	1							
Tolosa		Flooded Areas	28 October 2022	10:00 pm				Flooded
SURIGAO DEL NORTE	18							
Bacuag	3							
Paypag		Flooded Areas	28 October 2022	10:00 pm				Subsided
Cambuayon		Flooded Areas	28 October 2022	10:00 pm				Subsided
Dugsangon		Flooded Areas	28 October 2022	10:00 pm				Subsided
Claver	1							
Bagakay		Flooded Areas	28 October 2022	10:00 pm				Subsided
Del Carmen	1							
Domoyog		Flooded Areas	28 October 2022	10:00 pm				Subsided
Mainit	3							
San Francisco		Flooded Areas	28 October 2022	10:00 pm				Subsided
Mabini		Flooded Areas	28 October 2022	10:00 pm				Subsided
Mansayao		Flooded Areas	28 October 2022	10:00 pm				Subsided
Malimono	3							
Doro		Flooded Areas	28 October 2022	10:00 pm				Subsided
Bunsayan		Flooded Areas	28 October 2022	10:00 pm				Subsided
Hanagdong		Landslide (Rain-Induced)	27 October 2022	12:00 pm				
Placer	2							
Ellaperal		Flooded Areas	28 October 2022	10:00 pm				Subsided
Magsaysay		Flooded Areas	28 October 2022	10:00 pm				Subsided
Surigao City	3							
Cagniog		Flooded Areas	28 October 2022	10:00 pm				Subsided
Canlanipa		Flooded Areas	28 October 2022	10:00 pm				Subsided
Luna		Flooded Areas	28 October 2022	10:00 pm				Subsided

REGION PROVINCE CITY/ MUNICIPALITY BARANGAY		TYPE OF INCIDENT	DATE OF OCCURENCE	TIME OF OCCURENCE	DESCRIPTION	ACTIONS TAKEN	REMARKS	STATUS (for flooded areas)
San Francisco	2							
Sampaguita		Flooded Areas	28 October 2022	10:00 pm				Subsided
Poblacion		Flooded Areas	28 October 2022	10:00 pm				Subsided
BARMM	31							
COTABATO CITY	2							
Cotabato City	2							
		Flooded Areas	28 October 2022		RH 2, 3, 4, 6, 7, 8, 9, 10, MBRH, and Bagua 2 were flooded. Brgy RH 6 requested rescue due to rising level of flood water.	BDRRMC Rescue Team on board in the area.		Flooded
		Flooded Areas	27 October 2022		67,596 households in 36 out of the 37 barangays of the city were declare affected as provided by the City Disaster and Risk Reduction Management Office (CDRRMO)			Receding
MAGUINDANAO	25							
Upi	1							
		Flooded Areas	28 October 2022	03:28 am	Barangay Nuro, Upi is flooded. The Municipal Gymnasium which serves as EC of affected residents was also flooded.	Ongoing Search and Rescue Operations by Upi Municipal Police Station and BFP. 571B, PA were also deployed in the area.		Flooded
South Upi	1							
		Flooded Areas	27 October 2022	04:38 am	Increase of water level in the Semen, Rifao, and Tran rivers resulted the flooding of Barangay Kuya. Lanslide transpired in the National Highway in Sitio Kininan, Iking, Kulate, Binaton, and Darugao in Barangay Romongaob and Sitio Sta. Fe in Barangay Looy.			Flooded
Guindulungan	1							

REGION PROVINCE CITY/ MUNICIPALITY BARANGAY		TYPE OF INCIDENT	DATE OF OCCURENCE	TIME OF OCCURENCE	DESCRIPTION	ACTIONS TAKEN	REMARKS	STATUS (for flooded areas)
		Flooded Areas	28 October 2022	04:14 am	Barangays Muslim, Kalumamis, Sampao, Multi, Lambayao, Ahan, Datalpandan, and Tambunan were reported flooded. Flood levels continue to rise along the National Highway in the portion of Sitio Nes of Tambunan.			Flooded
Sultan Kudarat (Nuling)	1							
		Flooded Areas	28 October 2022		Barangays Tinago, Limbo, Pinarang, and Bulalo were reported flooded.			Flooded
Barira	1							
		Flooded Areas	28 October 2022	05:49 am	Barangay Gadung was reported flooded. One culvert was reported overflowed.			Flooded
Datu Odin Sinsuat (Dinaig)	1							
		Flooded Areas	28 October 2022	07:00 am	Barangay Kurintem, Awang, Tanual, and Kusiong were flooded. Kurintem Bridge was reported not passable. Two (2) sources of water in Dimapatoy and Simuay were shutdown. The remaining functioning pumping stations are in Tanuel (Spring), Macaguiling Pumping Station (deep well), Biniruan Bulk Water Supply and Rebuken Pumping Station There are reported casualties and damaged houses (Subject for verification)	Ongoing validation and assessment.		Flooded
Datu Blah T. Sinsuat	2							

REGION PROVINCE CITY/ MUNICIPALITY BARANGAY		TYPE OF INCIDENT	DATE OF OCCURENCE	TIME OF OCCURENCE	DESCRIPTION	ACTIONS TAKEN	REMARKS	STATUS (for flooded areas)
		Flooded Areas	28 October 2022		<p>a total of 13 Barangays were reported flooded in DBS,</p> <p>Tapian Bridge was reported collapsed.</p> <p>Reported six (6) dead and six (6) missing. Casualties (12)</p> <p>A total of 53 houses were totally damaged while 2 houses were partially damaged</p> <p>a total of 21 draft animals were reported drowned</p> <p>9 motorboats damaged</p> <p>2 single motor missing</p> <p>3 FUSO Canter totally damaged</p>	Ongoing validation and assessment		Flooded
		Landslide (Rain-Induced)	28 October 2022		A landslide incident was reported in the municipality of DBS.	Ongoing validation and assessment		
Sultan Sumagka (Talitay)	2							
		Flooded Areas	28 October 2022		<p>Barangay Kilalan was reported flooded.</p> <p>A total of 3 houses were carried away by flooding. Pulangi water has increased due to continuous rain.</p>	Ongoing validation and assessment		Flooded
		Flooded Areas	28 October 2022		<p>due to the heavy rainfall, water level in the tributaries overflowed to Brgys. Bintan, Kilalan, Pageda, Gadungan and some parts of Poblacion.</p>			Flooded
Parang	1							
		Landslide (Rain-Induced)	28 October 2022		Purok San Antonio, Parang experienced landslide. Houses were damaged.	Ongoing validation and assessment		
Talayan	1							

REGION PROVINCE CITY/ MUNICIPALITY BARANGAY		TYPE OF INCIDENT	DATE OF OCCURENCE	TIME OF OCCURENCE	DESCRIPTION	ACTIONS TAKEN	REMARKS	STATUS (for flooded areas)
		Flooded Areas	28 October 2022		Barangay Tambunan was reported flooded.	Ongoing validation and assessment		Flooded
Northern Kabuntalan	1							
		Flooded Areas	28 October 2022		The municipality of Northern Kabuntalan experienced flooding.	Ongoing validation and assessment		Flooded
Datu Hoffer Ampatuan	1							
		Flooded Areas	28 October 2022		The municipality of Datu Hoffer Ampatuan experienced flooding.	Ongoing validation and assessment		Flooded
Ampatuan	1							
		Flooded Areas	27 October 2022	10:00 pm	Heavy rains were experienced in the Municipality of Ampatuan On October 29, 2022 water level in Dicalungan Bridge marked down to yellow level. Water level at some areas affected are gradually subsiding.			Receding
Mamasapano	1							
		Flooded Areas	29 October 2022	01:00 pm	14 Barangays were affected by flooding.			Flooded
Shariff Aguak (Maganoy)	1							
		Flooded Areas	27 October 2022		9 Barangays were flooded due to heavy rainfall			Flooded
Shariff Saydona Mustapha	1							
		Flooded Areas	28 October 2022		the continuous heavy rainfall resulted in the overflowing of Liguasan Marsh and Rio Grande River, affecting the low-lying Barangays and subsequent evacuation and/or isolation of their respective residents.			Flooded
Sultan sa Barongis (Lambayong)	1							

REGION PROVINCE CITY/ MUNICIPALITY BARANGAY		TYPE OF INCIDENT	DATE OF OCCURENCE	TIME OF OCCURENCE	DESCRIPTION	ACTIONS TAKEN	REMARKS	STATUS (for flooded areas)
		Flooded Areas	28 October 2022		seven (7) Barangays of the Municipality has experienced flooding due to the prevailing weather system.			Flooded
Datu Piang (Dulawan)	1							
		Flooded Areas	30 October 2022		Due to heavy rains resulted to flooding with 16 Brgys affected, a total of 9,346 families have evacuated in Datu Piang.			Flooded
Datu Abdullah Sangki	1							
		Flooded Areas	28 October 2022		The continuous rain fall resulted to the flooding of the barangays along side the rivers.		As of October 30, 2022, 4:00 PM a total of 926 Hectares of Agricultural Land Area were affected subject for the validation of MAFAR BARMM.	Flooded
Matanog	2							
		Flooded Areas	28 October 2022		the municipality of Matanog experienced flooding in some of the barangays due to continuous rainfall.			Flooded
		Landslide (Rain-Induced)	28 October 2022		A landslide is reported at Magaabo Bayanga Sur, Upper Bayanga Nortea and Cabugao Sapad. No casualties.			
Datu Salibo	1							
		Flooded Areas	28 October 2022		The municipality of Datu Salibo experienced heavy rainfall which resulted to flooding of its barangays.			Flooded
Rajah Buayan	1							
		Flooded Areas	28 October 2022		The municipality of Rajah Buayan experienced heavy rainfall which resulted to flooding of its barangays. As October 30, 2022, the floodwater is gradually subsiding.			Receding

REGION PROVINCE CITY/ MUNICIPALITY BARANGAY		TYPE OF INCIDENT	DATE OF OCCURENCE	TIME OF OCCURENCE	DESCRIPTION	ACTIONS TAKEN	REMARKS	STATUS (for flooded areas)
BASILAN	1							
Maluso	1							
		Flooded Areas	28 October 2022		PDRRMO Basilan reported flooding in four (4) Barangays (North Gaunan, South Gaunan, Tubigan, and Shipyard Tabuk) in the Municipality of Maluso, Basilan Province.			Flooded
SULU	1							
Jolo	1							
		Flooded Areas	28 October 2022		PDRRMO Sulu reported flooding in five (5) Barangays (Asturias, Alat, Lower San Raymundo, Tulay and, Takut-Takut) in the Municipality of Jolo, Sulu Province. Affected population for further validation.			Flooded
LANAO DEL SUR	1							
Balabagan	1							
		Flooded Areas	28 October 2022		Due to the heavy rainfall, water level in the tributaries overflowed, about 380 families/550 individuals in 3 Barangays were affected.			Flooded
TAWI-TAWI	1							
Bongao	1							
		Storm Surge	29 October 2022		PDRRMO Tawi-Tawi reported a storm surge affected one (1) Barangay in Bongao, Tawi-Tawi.			

AFFECTED POPULATION as of (November 01, 2022 18:00)

REGION PROVINCE CITY/ MUNICIPALITY BARANGAY		NO. OF AFFECTED			No. of ECs		Inside Evacuation Centers				Outside Evacuation Centers				TOTAL SERVED (CURRENT)			
		Brgys.	Families	Persons	CUM	NOW	Families		Persons		Families		Persons		Families		Persons	
							CUM	NOW	CUM	NOW	CUM	NOW	CUM	NOW	CUM	NOW	CUM	NOW
							(Inside + Outside)											
GRAND TOTAL	1,191	6,216	751,800	2,491,316	6,364	2,724	147,125	52,541	561,662	189,392	303,461	278,562	788,219	691,100	446,583	330,716	1,330,104	880,492
REGION 1	4	10	207	634	12	11	203	170	620	505	3	3	9	9	206	173	629	514
ILOCOS SUR	1	1	10	36	1	1	10	10	36	36	0	0	0	0	10	10	36	36
Bantay	1	1	10	36	1	1	10	10	36	36	0	0	0	0	10	10	36	36
		1	10	36	1	1	10	10	36	36	0	0	0	0	10	10	36	36
DAGUPAN	1	6	128	386	9	9	128	128	386	386	0	0	0	0	128	128	386	386
Dagupan	1	6	128	386	9	9	128	128	386	386	0	0	0	0	128	128	386	386
		6	128	386	9	9	128	128	386	386	0	0	0	0	128	128	386	386
PANGASINAN	2	3	69	212	2	1	65	32	198	83	3	3	9	9	68	35	207	92
San Fabian	1	1	35	92	1	1	32	32	83	83	3	3	9	9	35	35	92	92
		1	35	92	1	1	32	32	83	83	3	3	9	9	35	35	92	92
Sual	1	2	34	120	1	0	33	0	115	0	0	0	0	0	33	0	115	0
		2	34	120	1	0	33	0	115	0	0	0	0	0	33	0	115	0
REGION 2	74	433	19,047	59,573	277	219	5,958	5,468	20,453	18,912	2,396	2,109	8,121	7,066	8,354	7,577	28,574	25,978
CAGAYAN	23	147	7,571	24,403	79	74	1,907	1,789	6,075	5,683	546	502	1,827	1,662	2,453	2,291	7,902	7,345
Baggao	1	12	591	1,695	5	5	364	364	947	947	227	227	748	747	591	591	1,695	1,694
		12	591	1,695	5	5	364	364	947	947	227	227	748	747	591	591	1,695	1,694
Santa Ana	1	5	76	277	3	0	33	0	119	0	43	0	158	0	76	0	277	0
		5	76	277	3	0	33	0	119	0	43	0	158	0	76	0	277	0
Ballesteros	1	6	75	256	2	2	9	9	21	21	61	61	207	207	70	70	228	228
		6	75	256	2	2	9	9	21	21	61	61	207	207	70	70	228	228
Santa Praxedes	1	7	36	100	5	5	26	26	75	75	10	10	25	25	36	36	100	100
		7	36	100	5	5	26	26	75	75	10	10	25	25	36	36	100	100
Enrile	1	5	25	100	1	1	25	25	100	100	0	0	0	0	25	25	100	100
		5	25	100	1	1	25	25	100	100	0	0	0	0	25	25	100	100
Tuguegarao City	1	29	1,498	5,135	31	31	860	860	3,031	3,031	97	97	290	290	957	957	3,321	3,321
		29	1,498	5,135	31	31	860	860	3,031	3,031	97	97	290	290	957	957	3,321	3,321
Alcala	1	7	100	335	3	3	79	79	262	262	8	8	33	33	87	87	295	295
		7	100	335	3	3	79	79	262	262	8	8	33	33	87	87	295	295
Aparri	1	11	1,564	5,118	4	4	28	28	85	85	2	2	6	6	30	30	91	91
		11	1,564	5,118	4	4	28	28	85	85	2	2	6	6	30	30	91	91
Camalaniugan	1	11	220	827	2	2	66	66	257	257	40	40	152	152	106	106	409	409

REGION PROVINCE CITY/ MUNICIPALITY BARANGAY		NO. OF AFFECTED			No. of ECs		Inside Evacuation Centers				Outside Evacuation Centers				TOTAL SERVED (CURRENT)			
		Brgys.	Families	Persons	CUM	NOW	Families		Persons		Families		Persons		Families		Persons	
							CUM	NOW	CUM	NOW	CUM	NOW	CUM	NOW	CUM	NOW	CUM	NOW
							(Inside + Outside)											
		11	220	827	2	2	66	66	257	257	40	40	152	152	106	106	409	409
Gattaran	1	2	16	68	1	1	12	12	48	48	4	4	20	20	16	16	68	68
		2	16	68	1	1	12	12	48	48	4	4	20	20	16	16	68	68
Gonzaga	1	3	11	48	2	2	8	8	39	39	3	3	9	9	11	11	48	48
		3	11	48	2	2	8	8	39	39	3	3	9	9	11	11	48	48
Lal-lo	1	10	318	973	7	7	151	151	362	362	23	23	86	86	174	174	448	448
		10	318	973	7	7	151	151	362	362	23	23	86	86	174	174	448	448
Santa Teresita	1	6	218	686	1	1	2	2	8	8	1	1	1	1	3	3	9	9
		6	218	686	1	1	2	2	8	8	1	1	1	1	3	3	9	9
Abulug	1	3	84	260	0	0	0	0	0	0	0	0	0	0	0	0	0	0
		3	84	260	0	0	0	0	0	0	0	0	0	0	0	0	0	0
Lasam	1	2	18	44	2	2	18	18	44	44	0	0	0	0	18	18	44	44
		2	18	44	2	2	18	18	44	44	0	0	0	0	18	18	44	44
Pamplona	1	3	88	285	2	0	85	0	273	0	1	0	6	0	86	0	279	0
		3	88	285	2	0	85	0	273	0	1	0	6	0	86	0	279	0
Piat	1	1	2	5	0	0	0	0	0	0	2	2	5	5	2	2	5	5
		1	2	5	0	0	0	0	0	0	2	2	5	5	2	2	5	5
Rizal	1	2	9	34	1	1	8	8	28	28	0	0	0	0	8	8	28	28
		2	9	34	1	1	8	8	28	28	0	0	0	0	8	8	28	28
Santo Niño (Faire)	1	2	30	93	2	2	18	18	58	58	12	12	36	36	30	30	94	94
		2	30	93	2	2	18	18	58	58	12	12	36	36	30	30	94	94
Amulung	1	15	2,447	7,621	1	1	11	11	34	34	2	2	5	5	13	13	39	39
		15	2,447	7,621	1	1	11	11	34	34	2	2	5	5	13	13	39	39
Iguig	1	2	95	257	1	1	86	86	220	220	9	9	37	37	95	95	257	257
		2	95	257	1	1	86	86	220	220	9	9	37	37	95	95	257	257
Solana	1	2	7	30	2	2	6	6	27	27	1	1	3	3	7	7	30	30
		2	7	30	2	2	6	6	27	27	1	1	3	3	7	7	30	30
Tuao	1	1	43	156	1	1	12	12	37	37	0	0	0	0	12	12	37	37
		1	43	156	1	1	12	12	37	37	0	0	0	0	12	12	37	37
ISABELA	31	193	10,188	31,234	138	123	3,594	3,441	12,985	12,567	1,555	1,534	5,235	5,155	5,149	4,975	18,220	17,722
Cabagan	1	3	48	199	3	3	48	48	199	199	0	0	0	0	48	48	199	199
		3	48	199	3	3	48	48	199	199	0	0	0	0	48	48	199	199

REGION PROVINCE CITY/ MUNICIPALITY BARANGAY		NO. OF AFFECTED			No. of ECs		Inside Evacuation Centers				Outside Evacuation Centers				TOTAL SERVED (CURRENT)			
		Brgys.	Families	Persons	CUM	NOW	Families		Persons		Families		Persons		(Inside + Outside)			
							CUM	NOW	CUM	NOW	CUM	NOW	CUM	NOW	CUM	NOW	CUM	NOW
Delfin Albano	1	4	86	257	1	1	9	9	27	27	77	77	238	238	86	86	265	265
		4	86	257	1	1	9	9	27	27	77	77	238	238	86	86	265	265
Divilacan	1	3	31	117	2	2	16	16	59	59	0	0	0	0	16	16	59	59
		3	31	117	2	2	16	16	59	59	0	0	0	0	16	16	59	59
Ilagan City	1	28	1,013	3,350	24	24	378	378	1,298	1,298	518	518	1,590	1,590	896	896	2,888	2,888
		28	1,013	3,350	24	24	378	378	1,298	1,298	518	518	1,590	1,590	896	896	2,888	2,888
Maconacon	1	1	3	16	1	1	3	3	16	16	0	0	0	0	3	3	16	16
		1	3	16	1	1	3	3	16	16	0	0	0	0	3	3	16	16
Tumauni	1	7	73	232	7	7	68	68	226	226	2	2	6	6	70	70	232	232
		7	73	232	7	7	68	68	226	226	2	2	6	6	70	70	232	232
Benito Soliven	1	2	14	34	1	1	2	2	6	6	12	12	28	28	14	14	34	34
		2	14	34	1	1	2	2	6	6	12	12	28	28	14	14	34	34
San Mariano	1	3	19	102	2	2	17	17	90	90	2	2	12	12	19	19	102	102
		3	19	102	2	2	17	17	90	90	2	2	12	12	19	19	102	102
Alicia	1	25	1,716	7,221	25	25	1,456	1,456	6,097	6,097	20	20	92	92	1,476	1,476	6,189	6,189
		25	1,716	7,221	25	25	1,456	1,456	6,097	6,097	20	20	92	92	1,476	1,476	6,189	6,189
Angadanan	1	2	41	98	1	1	41	41	98	98	0	0	0	0	41	41	98	98
		2	41	98	1	1	41	41	98	98	0	0	0	0	41	41	98	98
Cabatuan	1	8	225	718	8	5	225	192	718	641	0	0	0	0	225	192	718	641
		8	225	718	8	5	225	192	718	641	0	0	0	0	225	192	718	641
Ramon	1	6	16	71	1	1	2	2	12	12	14	14	59	59	16	16	71	71
		6	16	71	1	1	2	2	12	12	14	14	59	59	16	16	71	71
San Mateo	1	5	935	2,340	1	1	3	3	35	35	220	220	881	881	223	223	916	916
		5	935	2,340	1	1	3	3	35	35	220	220	881	881	223	223	916	916
Santiago City	1	19	683	3,333	19	16	683	630	2,028	1,896	0	0	0	0	683	630	2,028	1,896
		19	683	3,333	19	16	683	630	2,028	1,896	0	0	0	0	683	630	2,028	1,896
Aurora	1	2	103	341	2	2	103	103	341	341	0	0	0	0	103	103	341	341
		2	103	341	2	2	103	103	341	341	0	0	0	0	103	103	341	341
Luna	1	4	98	333	5	5	67	66	230	228	31	31	103	103	98	97	333	331
		4	98	333	5	5	67	66	230	228	31	31	103	103	98	97	333	331
Roxas	1	4	27	88	3	3	23	23	73	73	4	4	15	15	27	27	88	88
		4	27	88	3	3	23	23	73	73	4	4	15	15	27	27	88	88

REGION PROVINCE CITY/ MUNICIPALITY BARANGAY		NO. OF AFFECTED			No. of ECs		Inside Evacuation Centers				Outside Evacuation Centers				TOTAL SERVED (CURRENT)			
		Brgys.	Families	Persons	CUM	NOW	Families		Persons		Families		Persons		Families		Persons	
							CUM	NOW	CUM	NOW	CUM	NOW	CUM	NOW	CUM	NOW	CUM	NOW
							(Inside + Outside)											
Cauayan City	1	19	771	3,151	5	5	181	181	482	482	546	537	1,744	1,706	727	718	2,226	2,188
		19	771	3,151	5	5	181	181	482	482	546	537	1,744	1,706	727	718	2,226	2,188
San Guillermo	1	7	41	136	6	1	40	1	134	5	1	1	2	2	41	2	136	7
		7	41	136	6	1	40	1	134	5	1	1	2	2	41	2	136	7
San Isidro	1	6	104	342	9	9	104	104	342	342	0	0	0	0	104	104	342	342
		6	104	342	9	9	104	104	342	342	0	0	0	0	104	104	342	342
San Pablo	1	1	7	35	1	1	7	7	35	35	0	0	0	0	7	7	35	35
		1	7	35	1	1	7	7	35	35	0	0	0	0	7	7	35	35
Santa Maria	1	5	30	127	2	2	30	30	127	127	0	0	0	0	30	30	127	127
		5	30	127	2	2	30	30	127	127	0	0	0	0	30	30	127	127
Santo Tomas	1	12	3,908	7,816	0	0	0	0	0	0	0	0	0	0	0	0	0	0
		12	3,908	7,816	0	0	0	0	0	0	0	0	0	0	0	0	0	0
Naguilian	1	3	42	149	1	1	4	4	16	16	38	38	133	133	42	42	149	149
		3	42	149	1	1	4	4	16	16	38	38	133	133	42	42	149	149
Palanan	1	1	18	148	0	0	0	0	0	0	18	18	148	148	18	18	148	148
		1	18	148	0	0	0	0	0	0	18	18	148	148	18	18	148	148
Cordon	1	1	13	37	1	1	11	11	33	33	2	2	4	4	13	13	37	37
		1	13	37	1	1	11	11	33	33	2	2	4	4	13	13	37	37
San Agustin	1	2	15	49	0	0	0	0	0	0	15	15	49	49	15	15	49	49
		2	15	49	0	0	0	0	0	0	15	15	49	49	15	15	49	49
Burgos	1	1	9	35	0	0	0	0	0	0	9	9	35	35	9	9	35	35
		1	9	35	0	0	0	0	0	0	9	9	35	35	9	9	35	35
San Manuel (Callang)	1	2	9	34	2	0	9	0	34	0	0	0	0	0	9	0	34	0
		2	9	34	2	0	9	0	34	0	0	0	0	0	9	0	34	0
Echague	1	4	60	239	3	3	46	46	185	185	14	14	54	54	60	60	239	239
		4	60	239	3	3	46	46	185	185	14	14	54	54	60	60	239	239
Jones	1	3	30	86	2	0	18	0	44	0	12	0	42	0	30	0	86	0
		3	30	86	2	0	18	0	44	0	12	0	42	0	30	0	86	0
NUEVA VIZCAYA	14	59	484	1,599	40	10	269	116	851	339	181	7	659	42	450	123	1,510	381
Alfonso Castaneda	1	2	33	113	4	0	28	0	95	0	5	0	18	0	33	0	113	0
		2	33	113	4	0	28	0	95	0	5	0	18	0	33	0	113	0
Ambaguio	1	6	46	141	4	0	9	0	51	0	5	0	11	0	14	0	62	0

REGION PROVINCE CITY/ MUNICIPALITY BARANGAY		NO. OF AFFECTED			No. of ECs		Inside Evacuation Centers				Outside Evacuation Centers				TOTAL SERVED (CURRENT)			
		Brgys.	Families	Persons	CUM	NOW	Families		Persons		Families		Persons		Families		Persons	
							CUM	NOW	CUM	NOW	CUM	NOW	CUM	NOW	CUM	NOW	CUM	NOW
							(Inside + Outside)											
		6	46	141	4	0	9	0	51	0	5	0	11	0	14	0	62	0
Aritao	1	4	32	123	1	1	12	12	47	47	20	0	76	0	32	12	123	47
		4	32	123	1	1	12	12	47	47	20	0	76	0	32	12	123	47
Bagabag	1	5	79	242	5	5	79	79	242	242	0	0	0	0	79	79	242	242
		5	79	242	5	5	79	79	242	242	0	0	0	0	79	79	242	242
Bambang	1	8	52	173	5	0	25	0	70	0	27	4	103	20	52	4	173	20
		8	52	173	5	0	25	0	70	0	27	4	103	20	52	4	173	20
Bayombong	1	5	56	177	2	1	14	13	15	13	42	1	162	3	56	14	177	16
		5	56	177	2	1	14	13	15	13	42	1	162	3	56	14	177	16
Diadi	1	6	19	76	1	0	7	0	21	0	12	0	55	0	19	0	76	0
		6	19	76	1	0	7	0	21	0	12	0	55	0	19	0	76	0
Dupax del Norte	1	3	12	28	3	1	12	6	28	13	0	0	0	0	12	6	28	13
		3	12	28	3	1	12	6	28	13	0	0	0	0	12	6	28	13
Kasibu	1	2	2	8	1	0	1	0	5	0	1	0	3	0	2	0	8	0
		2	2	8	1	0	1	0	5	0	1	0	3	0	2	0	8	0
Quezon	1	4	40	141	4	0	38	0	134	0	2	0	7	0	40	0	141	0
		4	40	141	4	0	38	0	134	0	2	0	7	0	40	0	141	0
Santa Fe	1	2	9	25	2	1	8	1	21	5	1	0	4	0	9	1	25	5
		2	9	25	2	1	8	1	21	5	1	0	4	0	9	1	25	5
Solano	1	8	42	126	7	1	35	5	119	19	7	0	7	0	42	5	126	19
		8	42	126	7	1	35	5	119	19	7	0	7	0	42	5	126	19
Dupax del Sur	1	1	1	3	1	0	1	0	3	0	0	0	0	0	1	0	3	0
		1	1	3	1	0	1	0	3	0	0	0	0	0	1	0	3	0
Villaverde (Ibung)	1	3	61	223	0	0	0	0	0	0	59	2	213	19	59	2	213	19
		3	61	223	0	0	0	0	0	0	59	2	213	19	59	2	213	19
QUIRINO	6	34	804	2,337	20	12	188	122	542	323	114	66	400	207	302	188	942	530
Cabarroguis	1	6	149	427	5	2	63	37	164	96	38	37	103	98	101	74	267	194
		6	149	427	5	2	63	37	164	96	38	37	103	98	101	74	267	194
Diffun	1	8	90	255	7	7	43	43	113	113	11	11	39	39	54	54	152	152
		8	90	255	7	7	43	43	113	113	11	11	39	39	54	54	152	152
Maddela	1	7	52	204	5	0	40	0	151	0	12	0	53	0	52	0	204	0
		7	52	204	5	0	40	0	151	0	12	0	53	0	52	0	204	0

REGION PROVINCE CITY/ MUNICIPALITY BARANGAY		NO. OF AFFECTED			No. of ECs		Inside Evacuation Centers				Outside Evacuation Centers				TOTAL SERVED (CURRENT)			
		Brgys.	Families	Persons	CUM	NOW	Families		Persons		Families		Persons		Families		Persons	
							CUM	NOW	CUM	NOW	CUM	NOW	CUM	NOW	CUM	NOW	CUM	NOW
							(Inside + Outside)											
Nagtipunan	1	7	350	889	1	1	36	36	94	94	11	11	39	39	47	47	133	133
		7	350	889	1	1	36	36	94	94	11	11	39	39	47	47	133	133
Saguday	1	3	130	434	2	2	6	6	20	20	9	6	38	30	15	12	58	50
		3	130	434	2	2	6	6	20	20	9	6	38	30	15	12	58	50
Aglipay	1	3	33	128	0	0	0	0	0	0	33	1	128	1	33	1	128	1
		3	33	128	0	0	0	0	0	0	33	1	128	1	33	1	128	1
REGION 3	67	318	69,666	231,860	363	81	7,098	1,843	26,129	6,820	3,239	1,840	11,001	6,792	10,337	3,296	37,130	13,612
AURORA	8	77	4,287	13,859	140	0	2,647	0	8,634	0	1,305	0	3,885	0	3,952	0	12,519	0
BALER	1	10	567	2,112	18	0	232	0	772	0	0	0	0	0	232	0	772	0
		10	567	2,112	18	0	232	0	772	0	0	0	0	0	232	0	772	0
CASIGURAN	1	7	62	179	7	0	60	0	174	0	2	0	5	0	62	0	179	0
		7	62	179	7	0	60	0	174	0	2	0	5	0	62	0	179	0
DILASAG	1	5	750	2,068	7	0	35	0	115	0	715	0	1,953	0	750	0	2,068	0
		5	750	2,068	7	0	35	0	115	0	715	0	1,953	0	750	0	2,068	0
DINALUNGAN	1	3	29	109	6	0	29	0	109	0	0	0	0	0	29	0	109	0
		3	29	109	6	0	29	0	109	0	0	0	0	0	29	0	109	0
DINGALAN	1	10	1,913	6,386	41	0	1,440	0	4,721	0	473	0	1,665	0	1,913	0	6,386	0
		10	1,913	6,386	41	0	1,440	0	4,721	0	473	0	1,665	0	1,913	0	6,386	0
DIPACULAO	1	9	227	788	18	0	212	0	731	0	15	0	57	0	227	0	788	0
		9	227	788	18	0	212	0	731	0	15	0	57	0	227	0	788	0
MARIA AURORA	1	22	359	1,097	23	0	352	0	1,083	0	7	0	14	0	359	0	1,097	0
		22	359	1,097	23	0	352	0	1,083	0	7	0	14	0	359	0	1,097	0
SAN LUIS	1	11	380	1,120	20	0	287	0	929	0	93	0	191	0	380	0	1,120	0
		11	380	1,120	20	0	287	0	929	0	93	0	191	0	380	0	1,120	0
BATAAN	9	63	4,209	17,572	52	7	895	264	4,747	1,070	0	0	0	0	895	264	4,747	1,070
ABUCAY	1	1	66	259	1	1	66	61	259	239	0	0	0	0	66	61	259	239
		1	66	259	1	1	66	61	259	239	0	0	0	0	66	61	259	239
BALANGA CITY	1	8	1,363	6,726	6	0	69	0	256	0	0	0	0	0	69	0	256	0
		8	1,363	6,726	6	0	69	0	256	0	0	0	0	0	69	0	256	0
HERMOSA	1	14	2,020	6,355	0	0	0	0	0	0	0	0	0	0	0	0	0	0
		14	2,020	6,355	0	0	0	0	0	0	0	0	0	0	0	0	0	0
LIMAY	1	7	70	291	6	0	70	0	291	0	0	0	0	0	70	0	291	0

REGION PROVINCE CITY/ MUNICIPALITY BARANGAY		NO. OF AFFECTED			No. of ECs		Inside Evacuation Centers				Outside Evacuation Centers				TOTAL SERVED (CURRENT)				
		Brgys.	Families	Persons	CUM	NOW	Families		Persons		Families		Persons		Families		Persons		
							CUM	NOW	CUM	NOW	CUM	NOW	CUM	NOW	CUM	NOW	CUM	NOW	
							(Inside + Outside)												
		7	70	291	6	0	70	0	291	0	0	0	0	0	0	70	0	291	0
MARIVELES	1	13	389	1,445	13	5	389	201	1,445	829	0	0	0	0	389	201	1,445	829	
		13	389	1,445	13	5	389	201	1,445	829	0	0	0	0	389	201	1,445	829	
ORANI	1	4	113	428	5	0	113	0	428	0	0	0	0	0	113	0	428	0	
		4	113	428	5	0	113	0	428	0	0	0	0	0	113	0	428	0	
ORION	1	6	0	1,379	10	0	0	0	1,379	0	0	0	0	0	0	0	1,379	0	
		6	0	1,379	10	0	0	0	1,379	0	0	0	0	0	0	0	1,379	0	
PILAR	1	5	39	122	5	1	39	2	122	2	0	0	0	0	39	2	122	2	
		5	39	122	5	1	39	2	122	2	0	0	0	0	39	2	122	2	
SAMAL	1	5	149	567	6	0	149	0	567	0	0	0	0	0	149	0	567	0	
		5	149	567	6	0	149	0	567	0	0	0	0	0	149	0	567	0	
BULACAN	22	110	38,080	139,521	103	27	1,814	457	6,127	1,508	6	6	13	13	1,820	454	6,140	1,521	
ANGAT	1	4	100	400	4	0	100	0	400	0	0	0	0	0	100	0	400	0	
		4	100	400	4	0	100	0	400	0	0	0	0	0	100	0	400	0	
BALAGTAS	1	4	47	166	4	0	47	0	166	0	0	0	0	0	47	0	166	0	
		4	47	166	4	0	47	0	166	0	0	0	0	0	47	0	166	0	
BALIUAG	1	3	30	113	4	1	30	5	113	29	0	0	0	0	30	5	113	29	
		3	30	113	4	1	30	5	113	29	0	0	0	0	30	5	113	29	
BOCAUE	1	8	220	616	9	2	220	3	616	11	0	0	0	0	220	3	616	11	
		8	220	616	9	2	220	3	616	11	0	0	0	0	220	3	616	11	
BULACAN	1	8	185	559	8	3	185	156	559	473	0	0	0	0	185	156	559	473	
		8	185	559	8	3	185	156	559	473	0	0	0	0	185	156	559	473	
BUSTOS	1	3	16	43	3	0	10	0	30	0	6	6	13	13	16	6	43	13	
		3	16	43	3	0	10	0	30	0	6	6	13	13	16	6	43	13	
CALUMPIT	1	19	20,110	70,806	8	8	158	158	439	439	0	0	0	0	158	158	439	439	
		19	20,110	70,806	8	8	158	158	439	439	0	0	0	0	158	158	439	439	
GUIGUINTO	1	4	9,782	39,204	5	4	111	85	423	337	0	0	0	0	111	85	423	337	
		4	9,782	39,204	5	4	111	85	423	337	0	0	0	0	111	85	423	337	
HAGONOY	1	6	2,622	2,745	6	6	34	34	157	157	0	0	0	0	34	34	157	157	
		6	2,622	2,745	6	6	34	34	157	157	0	0	0	0	34	34	157	157	
MALOLOS CITY	1	5	97	348	5	1	97	9	348	35	0	0	0	0	97	0	348	35	
		5	97	348	5	1	97	9	348	35	0	0	0	0	97	0	348	35	

REGION PROVINCE CITY/ MUNICIPALITY BARANGAY		NO. OF AFFECTED			No. of ECs		Inside Evacuation Centers				Outside Evacuation Centers				TOTAL SERVED (CURRENT)				
		Brgys.	Families	Persons	CUM	NOW	Families		Persons		Families		Persons		(Inside + Outside)				
							CUM	NOW	CUM	NOW	CUM	NOW	CUM	NOW	Families	Persons	Families	Persons	
MARILAO	1	2	20	62	2	0	20	0	62	0	0	0	0	0	0	20	0	62	0
		2	20	62	2	0	20	0	62	0	0	0	0	0	0	20	0	62	0
MEYCAUAYAN	1	3	65	186	3	0	65	0	186	0	0	0	0	0	0	65	0	186	0
		3	65	186	3	0	65	0	186	0	0	0	0	0	0	65	0	186	0
NORZAGARAY	1	2	118	412	2	0	118	0	412	0	0	0	0	0	0	118	0	412	0
		2	118	412	2	0	118	0	412	0	0	0	0	0	0	118	0	412	0
OBANDO	1	9	212	587	9	0	212	0	587	0	0	0	0	0	0	212	0	587	0
		9	212	587	9	0	212	0	587	0	0	0	0	0	0	212	0	587	0
PAOMBONG	1	4	3,611	20,053	4	1	11	4	53	15	0	0	0	0	0	11	4	53	15
		4	3,611	20,053	4	1	11	4	53	15	0	0	0	0	0	11	4	53	15
PLARIDEL	1	0	4	14	0	0	0	0	0	0	0	0	0	0	0	0	0	0	0
		0	4	14	0	0	0	0	0	0	0	0	0	0	0	0	0	0	0
PULILAN	1	5	467	1,709	5	1	22	3	78	12	0	0	0	0	0	22	3	78	12
		5	467	1,709	5	1	22	3	78	12	0	0	0	0	0	22	3	78	12
SAN ILDEFONSO	1	2	12	59	3	0	12	0	59	0	0	0	0	0	0	12	0	59	0
		2	12	59	3	0	12	0	59	0	0	0	0	0	0	12	0	59	0
SAN JOSE DEL MONTE	1	1	33	142	1	0	33	0	142	0	0	0	0	0	0	33	0	142	0
		1	33	142	1	0	33	0	142	0	0	0	0	0	0	33	0	142	0
SAN MIGUEL	1	11	84	326	12	0	84	0	326	0	0	0	0	0	0	84	0	326	0
		11	84	326	12	0	84	0	326	0	0	0	0	0	0	84	0	326	0
SAN RAFAEL	1	2	18	49	2	0	18	0	49	0	0	0	0	0	0	18	0	49	0
		2	18	49	2	0	18	0	49	0	0	0	0	0	0	18	0	49	0
SANTA MARIA	1	5	227	922	4	0	227	0	922	0	0	0	0	0	0	227	0	922	0
		5	227	922	4	0	227	0	922	0	0	0	0	0	0	227	0	922	0
NUEVA ECIJA	5	17	734	3,253	12	1	567	288	2,535	1,374	0	0	0	0	0	567	0	2,535	1,374
BONGABON	1	3	8	29	3	0	8	0	29	0	0	0	0	0	0	8	0	29	0
		3	8	29	3	0	8	0	29	0	0	0	0	0	0	8	0	29	0
CABANATUAN	1	6	455	2,092	1	1	288	288	1,374	1,374	0	0	0	0	0	288	0	1,374	1,374
		6	455	2,092	1	1	288	288	1,374	1,374	0	0	0	0	0	288	0	1,374	1,374
GABALDON	1	4	81	291	4	0	81	0	291	0	0	0	0	0	0	81	0	291	0
		4	81	291	4	0	81	0	291	0	0	0	0	0	0	81	0	291	0
GAPAN	1	3	180	811	3	0	180	0	811	0	0	0	0	0	0	180	0	811	0

REGION PROVINCE CITY/ MUNICIPALITY BARANGAY		NO. OF AFFECTED			No. of ECs		Inside Evacuation Centers				Outside Evacuation Centers				TOTAL SERVED (CURRENT)				
		Brgys.	Families	Persons	CUM	NOW	Families		Persons		Families		Persons		Families		Persons		
							CUM	NOW	CUM	NOW	CUM	NOW	CUM	NOW	CUM	NOW	CUM	NOW	
(Inside + Outside)																			
		3	180	811	3	0	180	0	811	0	0	0	0	0	0	180	0	811	0
PENARANDA	1	1	10	30	1	0	10	0	30	0	0	0	0	0	10	0	30	0	
		1	10	30	1	0	10	0	30	0	0	0	0	0	10	0	30	0	
PAMPANGA	14	30	22,013	56,502	36	29	878	562	3,028	1,884	1,927	1,833	7,100	6,776	2,805	2,305	10,128	8,660	
ANGELES CITY	1	2	75	285	3	2	75	65	285	248	0	0	0	0	75	65	285	248	
		2	75	285	3	2	75	65	285	248	0	0	0	0	75	65	285	248	
APALIT	1	1	1,792	6,907	1	0	1	0	3	0	0	0	0	0	1	0	3	0	
		1	1,792	6,907	1	0	1	0	3	0	0	0	0	0	1	0	3	0	
ARAYAT	1	1	147	574	1	0	147	0	574	0	0	0	0	0	147	0	574	0	
		1	147	574	1	0	147	0	574	0	0	0	0	0	147	0	574	0	
BACOLOR	1	0	410	2,093	2	2	128	128	448	448	282	188	1,645	1,321	410	316	2,093	1,769	
		0	410	2,093	2	2	128	128	448	448	282	188	1,645	1,321	410	316	2,093	1,769	
CANDABA	1	0	1,979	8,950	0	0	0	0	0	0	0	0	0	0	0	0	0	0	
		0	1,979	8,950	0	0	0	0	0	0	0	0	0	0	0	0	0	0	
FLORIDABLANCA	1	1	5	15	1	0	5	0	15	0	0	0	0	0	5	0	15	0	
		1	5	15	1	0	5	0	15	0	0	0	0	0	5	0	15	0	
GUAGUA	1	0	15	59	1	1	15	15	59	59	0	0	0	0	15	15	59	59	
		0	15	59	1	1	15	15	59	59	0	0	0	0	15	15	59	59	
LUBAO	1	4	1,274	3,895	3	3	103	101	308	290	1,171	1,171	3,587	3,587	1,274	1,272	3,895	3,877	
		4	1,274	3,895	3	3	103	101	308	290	1,171	1,171	3,587	3,587	1,274	1,272	3,895	3,877	
MACABEBE	1	7	92	280	10	10	92	90	280	271	0	0	0	0	92	0	280	271	
		7	92	280	10	10	92	90	280	271	0	0	0	0	92	0	280	271	
MASANTOL	1	8	14,998	30,149	9	7	152	145	540	508	474	474	1,868	1,868	626	619	2,408	2,376	
		8	14,998	30,149	9	7	152	145	540	508	474	474	1,868	1,868	626	619	2,408	2,376	
MEXICO	1	1	1	8	0	0	0	0	0	0	0	0	0	0	0	0	0	0	
		1	1	8	0	0	0	0	0	0	0	0	0	0	0	0	0	0	
MINALIN	1	0	1,060	2,758	2	2	2	2	10	10	0	0	0	0	2	2	10	10	
		0	1,060	2,758	2	2	2	2	10	10	0	0	0	0	2	2	10	10	
SAN LUIS	1	3	7	23	0	0	0	0	0	0	0	0	0	0	0	0	0	0	
		3	7	23	0	0	0	0	0	0	0	0	0	0	0	0	0	0	
SASMUAN	1	2	158	506	3	2	158	16	506	50	0	0	0	0	158	16	506	50	
		2	158	506	3	2	158	16	506	50	0	0	0	0	158	16	506	50	

REGION PROVINCE CITY/ MUNICIPALITY BARANGAY		NO. OF AFFECTED			No. of ECs		Inside Evacuation Centers				Outside Evacuation Centers				TOTAL SERVED (CURRENT)				
		Brgys.	Families	Persons	CUM	NOW	Families		Persons		Families		Persons		(Inside + Outside)				
							CUM	NOW	CUM	NOW	CUM	NOW	CUM	NOW	Families	Persons	Families	Persons	
TARLAC	2	5	45	92	0	0	0	0	0	0	0	0	0	0	0	0	0	0	0
BAMBAN	1	2	4	17	0	0	0	0	0	0	0	0	0	0	0	0	0	0	0
		2	4	17	0	0	0	0	0	0	0	0	0	0	0	0	0	0	0
RAMOS	1	3	41	75	0	0	0	0	0	0	0	0	0	0	0	0	0	0	0
		3	41	75	0	0	0	0	0	0	0	0	0	0	0	0	0	0	0
ZAMBALES	7	16	298	1,061	20	17	297	272	1,058	984	1	1	3	3	298	273	1,061	987	
BOTOLAN	1	1	4	16	1	1	4	4	16	16	0	0	0	0	4	4	16	16	
		1	4	16	1	1	4	4	16	16	0	0	0	0	4	4	16	16	
CABANGAN	1	4	29	121	6	4	29	17	121	75	0	0	0	0	29	17	121	75	
		4	29	121	6	4	29	17	121	75	0	0	0	0	29	17	121	75	
CASTILLEJOS	1	1	11	25	1	1	11	11	25	25	0	0	0	0	11	11	25	25	
		1	11	25	1	1	11	11	25	25	0	0	0	0	11	11	25	25	
SAN ANTONIO	1	2	5	21	1	1	4	3	18	14	1	1	3	3	5	4	21	17	
		2	5	21	1	1	4	3	18	14	1	1	3	3	5	4	21	17	
SAN MARCELINO	1	1	1	6	1	1	1	1	6	6	0	0	0	0	1	1	6	6	
		1	1	6	1	1	1	1	6	6	0	0	0	0	1	1	6	6	
SANTA CRUZ	1	3	30	96	4	4	30	30	96	96	0	0	0	0	30	30	96	96	
		3	30	96	4	4	30	30	96	96	0	0	0	0	30	30	96	96	
SUBIC	1	4	218	776	6	5	218	206	776	752	0	0	0	0	218	206	776	752	
		4	218	776	6	5	218	206	776	752	0	0	0	0	218	206	776	752	
CALABARZON	5	596	20,436	72,812	745	745	15,382	15,382	55,007	55,007	5,054	5,054	17,805	17,805	20,436	20,436	72,812	72,812	
CAVITE	1	66	1,272	4,767	64	64	1,265	1,265	4,742	4,742	7	7	25	25	1,272	1,272	4,767	4,767	
No breakdown	1	66	1,272	4,767	64	64	1,265	1,265	4,742	4,742	7	7	25	25	1,272	1,272	4,767	4,767	
		66	1,272	4,767	64	64	1,265	1,265	4,742	4,742	7	7	25	25	1,272	1,272	4,767	4,767	
LAGUNA	1	112	2,602	9,032	131	131	2,410	2,410	8,394	8,394	192	192	638	638	2,602	2,602	9,032	9,032	
No breakdown	1	112	2,602	9,032	131	131	2,410	2,410	8,394	8,394	192	192	638	638	2,602	2,602	9,032	9,032	
		112	2,602	9,032	131	131	2,410	2,410	8,394	8,394	192	192	638	638	2,602	2,602	9,032	9,032	
BATANGAS	1	7	872	3,425	17	17	802	802	3,205	3,205	70	70	220	220	872	872	3,425	3,425	
No breakdown	1	7	872	3,425	17	17	802	802	3,205	3,205	70	70	220	220	872	872	3,425	3,425	
		7	872	3,425	17	17	802	802	3,205	3,205	70	70	220	220	872	872	3,425	3,425	
RIZAL	1	46	2,833	11,788	59	59	2,812	2,812	11,705	11,705	21	21	83	83	2,833	2,833	11,788	11,788	
No breakdown	1	46	2,833	11,788	59	59	2,812	2,812	11,705	11,705	21	21	83	83	2,833	2,833	11,788	11,788	

REGION PROVINCE CITY/ MUNICIPALITY BARANGAY		NO. OF AFFECTED			No. of ECs		Inside Evacuation Centers				Outside Evacuation Centers				TOTAL SERVED (CURRENT)			
							(Inside + Outside)											
		Brgys.	Families	Persons	CUM	NOW	Families		Persons		Families		Persons		Families		Persons	
							CUM	NOW	CUM	NOW	CUM	NOW	CUM	NOW	CUM	NOW	CUM	NOW
		46	2,833	11,788	59	59	2,812	2,812	11,705	11,705	21	21	83	83	2,833	2,833	11,788	11,788
QUEZON	1	365	12,857	43,800	474	474	8,093	8,093	26,961	26,961	4,764	4,764	16,839	16,839	12,857	12,857	43,800	43,800
No breakdown	1	365	12,857	43,800	474	474	8,093	8,093	26,961	26,961	4,764	4,764	16,839	16,839	12,857	12,857	43,800	43,800
		365	12,857	43,800	474	474	8,093	8,093	26,961	26,961	4,764	4,764	16,839	16,839	12,857	12,857	43,800	43,800
MIMAROPA	54	492	14,684	52,201	1,193	510	10,165	4,692	36,446	17,185	4,519	4,110	17,026	15,486	14,684	8,802	53,472	32,671
MARINDUQUE	6	176	8,073	26,937	848	356	4,850	2,160	16,137	7,563	3,223	3,223	12,071	12,071	8,073	5,383	28,208	19,634
Boac	1	47	2,472	8,398	32	32	752	752	2,408	2,408	1,720	1,720	5,990	5,990	2,472	2,472	8,398	8,398
		47	2,472	8,398	32	32	752	752	2,408	2,408	1,720	1,720	5,990	5,990	2,472	2,472	8,398	8,398
Buenavista	1	17	1,789	5,273	53	0	649	0	2,201	0	1,140	1,140	4,343	4,343	1,789	1,140	6,544	4,343
		17	1,789	5,273	53	0	649	0	2,201	0	1,140	1,140	4,343	4,343	1,789	1,140	6,544	4,343
Gasan	1	21	857	3,375	163	163	821	821	3,235	3,235	36	36	140	140	857	857	3,375	3,375
		21	857	3,375	163	163	821	821	3,235	3,235	36	36	140	140	857	857	3,375	3,375
Mogpog	1	25	603	1,963	161	161	587	587	1,920	1,920	16	16	43	43	603	603	1,963	1,963
		25	603	1,963	161	161	587	587	1,920	1,920	16	16	43	43	603	603	1,963	1,963
Santa Cruz	1	43	789	2,853	416	0	789	0	2,853	0	0	0	0	0	789	0	2,853	0
		43	789	2,853	416	0	789	0	2,853	0	0	0	0	0	789	0	2,853	0
Torrijos	1	23	1,563	5,075	23	0	1,252	0	3,520	0	311	311	1,555	1,555	1,563	311	5,075	1,555
		23	1,563	5,075	23	0	1,252	0	3,520	0	311	311	1,555	1,555	1,563	311	5,075	1,555
ROMBLON	13	88	1,985	7,360	96	18	1,594	225	6,161	872	391	391	1,199	1,199	1,985	616	7,360	2,071
San Agustin	1	3	31	158	6	1	31	21	158	105	0	0	0	0	31	21	158	105
		3	31	158	6	1	31	21	158	105	0	0	0	0	31	21	158	105
Cajidiocan	1	11	184	714	11	10	184	161	714	603	0	0	0	0	184	161	714	603
		11	184	714	11	10	184	161	714	603	0	0	0	0	184	161	714	603
Banton (Jones)	1	17	762	2,351	16	0	375	0	1,162	0	387	387	1,189	1,189	762	387	2,351	1,189
		17	762	2,351	16	0	375	0	1,162	0	387	387	1,189	1,189	762	387	2,351	1,189
Magdiwang	1	6	500	2,420	8	0	500	0	2,420	0	0	0	0	0	500	0	2,420	0
		6	500	2,420	8	0	500	0	2,420	0	0	0	0	0	500	0	2,420	0
Looc	1	5	42	163	6	6	42	42	163	163	0	0	0	0	42	42	163	163
		5	42	163	6	6	42	42	163	163	0	0	0	0	42	42	163	163
Calatrava	1	1	8	24	1	0	4	0	14	0	4	4	10	10	8	4	24	10
		1	8	24	1	0	4	0	14	0	4	4	10	10	8	4	24	10
Corcuera	1	8	60	163	8	0	60	0	163	0	0	0	0	0	60	0	163	0

REGION PROVINCE CITY/ MUNICIPALITY BARANGAY		NO. OF AFFECTED			No. of ECs		Inside Evacuation Centers				Outside Evacuation Centers				TOTAL SERVED (CURRENT)				
		Brgys.	Families	Persons	CUM	NOW	Families		Persons		Families		Persons		Families		Persons		
							CUM	NOW	CUM	NOW	CUM	NOW	CUM	NOW	CUM	NOW	CUM	NOW	
							(Inside + Outside)												
		8	60	163	8	0	60	0	163	0	0	0	0	0	0	60	0	163	0
Romblon	1	9	32	251	12	1	32	1	251	1	0	0	0	0	32	1	251	1	
		9	32	251	12	1	32	1	251	1	0	0	0	0	32	1	251	1	
Santa Maria (Imelda)	1	1	11	35	1	0	11	0	35	0	0	0	0	0	11	0	35	0	
		1	11	35	1	0	11	0	35	0	0	0	0	0	11	0	35	0	
San Jose	1	1	3	19	1	0	3	0	19	0	0	0	0	0	3	0	19	0	
		1	3	19	1	0	3	0	19	0	0	0	0	0	3	0	19	0	
Alcantara	1	5	11	42	5	0	11	0	42	0	0	0	0	0	11	0	42	0	
		5	11	42	5	0	11	0	42	0	0	0	0	0	11	0	42	0	
Concepcion	1	9	160	343	9	0	160	0	343	0	0	0	0	0	160	0	343	0	
		9	160	343	9	0	160	0	343	0	0	0	0	0	160	0	343	0	
San Fernando	1	12	181	677	12	0	181	0	677	0	0	0	0	0	181	0	677	0	
		12	181	677	12	0	181	0	677	0	0	0	0	0	181	0	677	0	
ORIENTAL MINDORO	15	116	2,145	8,597	103	23	1,532	470	6,058	2,121	613	211	2,539	1,035	2,145	681	8,597	3,156	
Pinamalayan	1	11	125	523	9	3	55	21	200	70	70	34	323	173	125	55	523	243	
		11	125	523	9	3	55	21	200	70	70	34	323	173	125	55	523	243	
Victoria	1	6	83	411	8	1	83	42	411	260	0	0	0	0	83	42	411	260	
		6	83	411	8	1	83	42	411	260	0	0	0	0	83	42	411	260	
Bulalacao (San Pedro)	1	10	464	1,669	15	1	379	49	1,319	166	85	8	350	47	464	57	1,669	213	
		10	464	1,669	15	1	379	49	1,319	166	85	8	350	47	464	57	1,669	213	
Puerto Galera	1	11	243	882	8	0	144	0	513	0	99	0	369	0	243	0	882	0	
		11	243	882	8	0	144	0	513	0	99	0	369	0	243	0	882	0	
Calapan	1	23	350	1,183	16	0	289	0	999	0	61	0	184	0	350	0	1,183	0	
		23	350	1,183	16	0	289	0	999	0	61	0	184	0	350	0	1,183	0	
Pola	1	10	52	211	7	0	31	0	124	0	21	0	87	0	52	0	211	0	
		10	52	211	7	0	31	0	124	0	21	0	87	0	52	0	211	0	
Baco	1	12	508	2,370	13	13	339	339	1,555	1,555	169	169	815	815	508	508	2,370	2,370	
		12	508	2,370	13	13	339	339	1,555	1,555	169	169	815	815	508	508	2,370	2,370	
San Teodoro	1	2	15	54	4	4	15	15	54	54	0	0	0	0	15	15	54	54	
		2	15	54	4	4	15	15	54	54	0	0	0	0	15	15	54	54	
Naujan	1	10	82	326	5	0	15	0	63	0	67	0	263	0	82	0	326	0	
		10	82	326	5	0	15	0	63	0	67	0	263	0	82	0	326	0	

REGION PROVINCE CITY/ MUNICIPALITY BARANGAY		NO. OF AFFECTED			No. of ECs		Inside Evacuation Centers				Outside Evacuation Centers				TOTAL SERVED (CURRENT)					
		Brgys.	Families	Persons	CUM	NOW	Families		Persons		Families		Persons		(Inside + Outside)		Families		Persons	
							CUM	NOW	CUM	NOW	CUM	NOW	CUM	NOW	CUM	NOW	CUM	NOW		
Gloria	1	4	55	243	3	1	27	4	134	16	28	0	109	0	55	4	243	16		
		4	55	243	3	1	27	4	134	16	28	0	109	0	55	4	243	16		
Socorro	1	4	24	78	2	0	11	0	39	0	13	0	39	0	24	0	78	0		
		4	24	78	2	0	11	0	39	0	13	0	39	0	24	0	78	0		
Mansalay	1	2	26	135	2	0	26	0	135	0	0	0	0	0	26	0	135	0		
		2	26	135	2	0	26	0	135	0	0	0	0	0	26	0	135	0		
Roxas	1	2	18	93	2	0	18	0	93	0	0	0	0	0	18	0	93	0		
		2	18	93	2	0	18	0	93	0	0	0	0	0	18	0	93	0		
Bongabong	1	4	63	272	4	0	63	0	272	0	0	0	0	0	63	0	272	0		
		4	63	272	4	0	63	0	272	0	0	0	0	0	63	0	272	0		
Bansud	1	5	37	147	5	0	37	0	147	0	0	0	0	0	37	0	147	0		
		5	37	147	5	0	37	0	147	0	0	0	0	0	37	0	147	0		
PALAWAN	12	63	1,653	6,031	83	75	1,471	1,398	5,252	4,974	182	181	779	776	1,653	1,579	6,031	5,750		
Araceli	1	2	11	54	2	2	11	11	54	54	0	0	0	0	11	11	54	54		
		2	11	54	2	2	11	11	54	54	0	0	0	0	11	11	54	54		
Busuanga	1	7	95	288	7	7	95	95	288	288	0	0	0	0	95	95	288	288		
		7	95	288	7	7	95	95	288	288	0	0	0	0	95	95	288	288		
Brooke's Point	1	1	4	24	2	2	4	4	24	24	0	0	0	0	4	4	24	24		
		1	4	24	2	2	4	4	24	24	0	0	0	0	4	4	24	24		
Coron	1	20	734	2,754	33	33	592	583	2,137	2,095	142	142	617	617	734	725	2,754	2,712		
		20	734	2,754	33	33	592	583	2,137	2,095	142	142	617	617	734	725	2,754	2,712		
Culion	1	6	28	74	6	6	28	28	74	74	0	0	0	0	28	28	74	74		
		6	28	74	6	6	28	28	74	74	0	0	0	0	28	28	74	74		
Cuyo	1	4	238	834	7	7	238	237	834	829	0	0	0	0	238	237	834	829		
		4	238	834	7	7	238	237	834	829	0	0	0	0	238	237	834	829		
Narra	1	2	72	194	3	3	72	72	194	194	0	0	0	0	72	72	194	194		
		2	72	194	3	3	72	72	194	194	0	0	0	0	72	72	194	194		
Magsaysay	1	1	26	67	1	0	26	0	67	0	0	0	0	0	26	0	67	0		
		1	26	67	1	0	26	0	67	0	0	0	0	0	26	0	67	0		
Puerto Princesa	1	5	206	760	7	7	206	206	760	760	0	0	0	0	206	206	760	760		
		5	206	760	7	7	206	206	760	760	0	0	0	0	206	206	760	760		
Roxas	1	4	38	176	5	1	37	21	173	92	1	0	3	0	38	21	176	92		

REGION PROVINCE CITY/ MUNICIPALITY BARANGAY		NO. OF AFFECTED			No. of ECs		Inside Evacuation Centers				Outside Evacuation Centers				TOTAL SERVED (CURRENT)			
		Brgys.	Families	Persons	CUM	NOW	Families		Persons		Families		Persons		Families		Persons	
							CUM	NOW	CUM	NOW	CUM	NOW	CUM	NOW	CUM	NOW	CUM	NOW
							(Inside + Outside)											
		4	38	176	5	1	37	21	173	92	1	0	3	0	38	21	176	92
San Vicenter	1	4	47	192	1	0	8	0	33	0	39	39	159	159	47	39	192	159
		4	47	192	1	0	8	0	33	0	39	39	159	159	47	39	192	159
Taytay	1	7	154	614	9	7	154	141	614	564	0	0	0	0	154	141	614	564
		7	154	614	9	7	154	141	614	564	0	0	0	0	154	141	614	564
OCCIDENTAL MINDORO	8	49	828	3,276	63	38	718	439	2,838	1,655	110	104	438	405	828	543	3,276	2,060
Magsaysay	1	7	153	562	15	0	147	0	529	0	6	0	33	0	153	0	562	0
		7	153	562	15	0	147	0	529	0	6	0	33	0	153	0	562	0
San Jose	1	18	348	1,447	31	30	329	315	1,364	1,217	19	19	83	83	348	334	1,447	1,300
		18	348	1,447	31	30	329	315	1,364	1,217	19	19	83	83	348	334	1,447	1,300
Mamburao	1	2	58	212	2	2	58	58	212	212	0	0	0	0	58	58	212	212
		2	58	212	2	2	58	58	212	212	0	0	0	0	58	58	212	212
Abra de Ilog	1	2	12	55	1	1	6	6	21	21	6	6	34	34	12	12	55	55
		2	12	55	1	1	6	6	21	21	6	6	34	34	12	12	55	55
Sablayan	1	9	136	562	9	0	98	0	402	0	38	38	160	160	136	38	562	160
		9	136	562	9	0	98	0	402	0	38	38	160	160	136	38	562	160
Calintaan	1	1	20	105	1	1	20	0	105	0	0	0	0	0	20	0	105	0
		1	20	105	1	1	20	0	105	0	0	0	0	0	20	0	105	0
Looc	1	2	30	107	2	2	26	26	89	89	4	4	18	18	30	30	107	107
		2	30	107	2	2	26	26	89	89	4	4	18	18	30	30	107	107
Lubang	1	8	71	226	2	2	34	34	116	116	37	37	110	110	71	71	226	226
		8	71	226	2	2	34	34	116	116	37	37	110	110	71	71	226	226
REGION 5	110	1,440	60,276	241,784	1,995	71	45,696	89	176,887	252	11,876	8	44,753	11	57,572	97	221,640	263
ALBAY	18	243	17,069	64,057	303	3	9,006	84	33,979	226	8,199	8	30,719	11	17,205	92	64,698	237
Camalig	1	7	541	1,951	3	0	138	0	478	0	403	0	1,473	0	541	0	1,951	0
		7	541	1,951	3	0	138	0	478	0	403	0	1,473	0	541	0	1,951	0
Bacacay	1	16	936	3,622	16	0	422	0	1,714	0	514	0	1,908	0	936	0	3,622	0
		16	936	3,622	16	0	422	0	1,714	0	514	0	1,908	0	936	0	3,622	0
Daraga	1	17	758	3,083	19	0	630	0	2,589	0	128	0	494	0	758	0	3,083	0
		17	758	3,083	19	0	630	0	2,589	0	128	0	494	0	758	0	3,083	0
Guinobatan	1	18	1,768	5,992	26	0	1,255	0	4,253	0	513	0	1,739	0	1,768	0	5,992	0
		18	1,768	5,992	26	0	1,255	0	4,253	0	513	0	1,739	0	1,768	0	5,992	0

REGION PROVINCE CITY/ MUNICIPALITY BARANGAY		NO. OF AFFECTED			No. of ECs		Inside Evacuation Centers				Outside Evacuation Centers				TOTAL SERVED (CURRENT)					
							(Inside + Outside)													
		Brgys.	Families	Persons	CUM	NOW	CUM	NOW	Families		Persons		Families		Persons		Families		Persons	
									CUM	NOW	CUM	NOW	CUM	NOW	CUM	NOW	CUM	NOW	CUM	NOW
Jovellar	1	16	980	2,981	13	0	705	0	2,044	0	275	0	937	0	980	0	2,981	0		
		16	980	2,981	13	0	705	0	2,044	0	275	0	937	0	980	0	2,981	0		
Legazpi City	1	37	4,216	17,378	53	0	1,569	0	6,954	0	2,783	0	10,883	0	4,352	0	17,837	0		
		37	4,216	17,378	53	0	1,569	0	6,954	0	2,783	0	10,883	0	4,352	0	17,837	0		
Libon	1	14	621	2,425	19	3	272	84	981	226	349	8	1,444	11	621	92	2,425	237		
		14	621	2,425	19	3	272	84	981	226	349	8	1,444	11	621	92	2,425	237		
Ligao City	1	17	280	1,041	24	0	280	0	1,041	0	0	0	0	0	280	0	1,041	0		
		17	280	1,041	24	0	280	0	1,041	0	0	0	0	0	280	0	1,041	0		
Malilipot	1	16	3,048	12,501	18	0	1,252	0	5,639	0	1,796	0	6,862	0	3,048	0	12,501	0		
		16	3,048	12,501	18	0	1,252	0	5,639	0	1,796	0	6,862	0	3,048	0	12,501	0		
Malinao	1	4	22	85	4	0	22	0	85	0	0	0	0	0	22	0	85	0		
		4	22	85	4	0	22	0	85	0	0	0	0	0	22	0	85	0		
Manito	1	4	125	307	3	0	125	0	307	0	0	0	0	0	125	0	307	0		
		4	125	307	3	0	125	0	307	0	0	0	0	0	125	0	307	0		
Oas	1	25	523	1,921	23	0	256	0	998	0	267	0	923	0	523	0	1,921	0		
		25	523	1,921	23	0	256	0	998	0	267	0	923	0	523	0	1,921	0		
Pioduran	1	5	260	735	7	0	223	0	793	0	37	0	124	0	260	0	917	0		
		5	260	735	7	0	223	0	793	0	37	0	124	0	260	0	917	0		
Polangui	1	29	1,978	6,184	48	0	1,165	0	3,664	0	813	0	2,520	0	1,978	0	6,184	0		
		29	1,978	6,184	48	0	1,165	0	3,664	0	813	0	2,520	0	1,978	0	6,184	0		
Rapu-Rapu	1	5	484	2,143	9	0	163	0	731	0	321	0	1,412	0	484	0	2,143	0		
		5	484	2,143	9	0	163	0	731	0	321	0	1,412	0	484	0	2,143	0		
Santo Domingo	1	2	62	210	2	0	62	0	210	0	0	0	0	0	62	0	210	0		
		2	62	210	2	0	62	0	210	0	0	0	0	0	62	0	210	0		
City of Tabaco	1	5	222	623	6	0	222	0	623	0	0	0	0	0	222	0	623	0		
		5	222	623	6	0	222	0	623	0	0	0	0	0	222	0	623	0		
Tiwi	1	6	245	875	10	0	245	0	875	0	0	0	0	0	245	0	875	0		
		6	245	875	10	0	245	0	875	0	0	0	0	0	245	0	875	0		
CAMARINES NORTE	12	129	4,564	16,901	234	3	3,335	5	12,389	26	1,214	0	4,462	0	4,549	5	16,851	26		
Basud	1	11	365	1,406	19	0	337	0	1,289	0	28	0	116	0	365	0	1,405	0		
		11	365	1,406	19	0	337	0	1,289	0	28	0	116	0	365	0	1,405	0		
Capalonga	1	3	39	137	3	0	32	0	107	0	7	0	30	0	39	0	137	0		

REGION PROVINCE CITY/ MUNICIPALITY BARANGAY		NO. OF AFFECTED			No. of ECs		Inside Evacuation Centers				Outside Evacuation Centers				TOTAL SERVED (CURRENT)			
		Brgys.	Families	Persons	CUM	NOW	Families		Persons		Families		Persons		(Inside + Outside)			
							CUM	NOW	CUM	NOW	CUM	NOW	CUM	NOW	CUM	NOW	CUM	NOW
		3	39	137	3	0	32	0	107	0	7	0	30	0	39	0	137	0
Daet	1	12	130	488	16	0	111	0	415	0	6	0	29	0	117	0	444	0
		12	130	488	16	0	111	0	415	0	6	0	29	0	117	0	444	0
Jose Panganiban	1	3	27	100	2	0	17	0	66	0	10	0	34	0	27	0	100	0
		3	27	100	2	0	17	0	66	0	10	0	34	0	27	0	100	0
Labo	1	39	2,046	7,405	88	2	1,258	3	4,613	15	788	0	2,792	0	2,046	3	7,405	15
		39	2,046	7,405	88	2	1,258	3	4,613	15	788	0	2,792	0	2,046	3	7,405	15
Mercedes	1	9	192	685	15	1	139	2	467	11	51	0	218	0	190	2	685	11
		9	192	685	15	1	139	2	467	11	51	0	218	0	190	2	685	11
Paracale	1	14	541	2,278	12	0	451	0	1,902	0	90	0	376	0	541	0	2,278	0
		14	541	2,278	12	0	451	0	1,902	0	90	0	376	0	541	0	2,278	0
San Lorenzo Ruiz	1	5	46	169	5	0	46	0	169	0	0	0	0	0	46	0	169	0
		5	46	169	5	0	46	0	169	0	0	0	0	0	46	0	169	0
San Vicente	1	7	202	623	14	0	152	0	471	0	50	0	152	0	202	0	623	0
		7	202	623	14	0	152	0	471	0	50	0	152	0	202	0	623	0
Santa Elena	1	16	646	2,369	45	0	470	0	1,684	0	176	0	685	0	646	0	2,369	0
		16	646	2,369	45	0	470	0	1,684	0	176	0	685	0	646	0	2,369	0
Talisay	1	5	27	114	7	0	26	0	105	0	1	0	4	0	27	0	109	0
		5	27	114	7	0	26	0	105	0	1	0	4	0	27	0	109	0
Vinzons	1	5	303	1,127	8	0	296	0	1,101	0	7	0	26	0	303	0	1,127	0
		5	303	1,127	8	0	296	0	1,101	0	7	0	26	0	303	0	1,127	0
CAMARINES SUR	37	642	23,314	91,551	1,262	65	23,314	0	91,551	0	0	0	0	0	23,314	0	91,551	0
Cabusao	1	7	645	2,181	29	0	645	0	2,181	0	0	0	0	0	645	0	2,181	0
		7	645	2,181	29	0	645	0	2,181	0	0	0	0	0	645	0	2,181	0
Del Gallego	1	2	92	406	3	0	92	0	406	0	0	0	0	0	92	0	406	0
		2	92	406	3	0	92	0	406	0	0	0	0	0	92	0	406	0
Lupi	1	36	845	3,035	77	0	845	0	3,035	0	0	0	0	0	845	0	3,035	0
		36	845	3,035	77	0	845	0	3,035	0	0	0	0	0	845	0	3,035	0
Ragay	1	25	434	1,699	42	0	434	0	1,699	0	0	0	0	0	434	0	1,699	0
		25	434	1,699	42	0	434	0	1,699	0	0	0	0	0	434	0	1,699	0
Sipocot	1	22	410	1,587	37	0	410	0	1,587	0	0	0	0	0	410	0	1,587	0
		22	410	1,587	37	0	410	0	1,587	0	0	0	0	0	410	0	1,587	0

REGION PROVINCE CITY/ MUNICIPALITY BARANGAY		NO. OF AFFECTED			No. of ECs		Inside Evacuation Centers				Outside Evacuation Centers				TOTAL SERVED (CURRENT)				
		Brgys.	Families	Persons	CUM	NOW	Families		Persons		Families		Persons		Families		Persons		
							CUM	NOW	CUM	NOW	CUM	NOW	CUM	NOW	CUM	NOW	CUM	NOW	
							(Inside + Outside)												
Gainza	1	8	308	1,152	17	0	308	0	1,152	0	0	0	0	0	0	308	0	1,152	0
		8	308	1,152	17	0	308	0	1,152	0	0	0	0	0	0	308	0	1,152	0
Libmanan	1	37	1,098	4,041	57	0	1,098	0	4,041	0	0	0	0	0	0	1,098	0	4,041	0
		37	1,098	4,041	57	0	1,098	0	4,041	0	0	0	0	0	0	1,098	0	4,041	0
Milaor	1	15	350	1,285	24	0	350	0	1,285	0	0	0	0	0	0	350	0	1,285	0
		15	350	1,285	24	0	350	0	1,285	0	0	0	0	0	0	350	0	1,285	0
Minalabac	1	7	433	1,913	10	0	433	0	1,913	0	0	0	0	0	0	433	0	1,913	0
		7	433	1,913	10	0	433	0	1,913	0	0	0	0	0	0	433	0	1,913	0
Pamplona	1	16	537	2,300	72	0	537	0	2,300	0	0	0	0	0	0	537	0	2,300	0
		16	537	2,300	72	0	537	0	2,300	0	0	0	0	0	0	537	0	2,300	0
Pasacao	1	12	568	2,386	18	0	568	0	2,386	0	0	0	0	0	0	568	0	2,386	0
		12	568	2,386	18	0	568	0	2,386	0	0	0	0	0	0	568	0	2,386	0
San Fernando	1	8	143	608	9	0	143	0	608	0	0	0	0	0	0	143	0	608	0
		8	143	608	9	0	143	0	608	0	0	0	0	0	0	143	0	608	0
Bombon	1	7	215	628	18	0	215	0	628	0	0	0	0	0	0	215	0	628	0
		7	215	628	18	0	215	0	628	0	0	0	0	0	0	215	0	628	0
Calabanga	1	42	1,937	7,417	69	0	1,937	0	7,417	0	0	0	0	0	0	1,937	0	7,417	0
		42	1,937	7,417	69	0	1,937	0	7,417	0	0	0	0	0	0	1,937	0	7,417	0
Camaligan	1	12	208	860	21	0	208	0	860	0	0	0	0	0	0	208	0	860	0
		12	208	860	21	0	208	0	860	0	0	0	0	0	0	208	0	860	0
Canaman	1	21	785	2,928	48	0	785	0	2,928	0	0	0	0	0	0	785	0	2,928	0
		21	785	2,928	48	0	785	0	2,928	0	0	0	0	0	0	785	0	2,928	0
Magarao	1	14	436	1,697	17	0	436	0	1,697	0	0	0	0	0	0	436	0	1,697	0
		14	436	1,697	17	0	436	0	1,697	0	0	0	0	0	0	436	0	1,697	0
Ocampo	1	10	387	1,647	24	0	387	0	1,647	0	0	0	0	0	0	387	0	1,647	0
		10	387	1,647	24	0	387	0	1,647	0	0	0	0	0	0	387	0	1,647	0
Pili	1	10	270	1,079	20	0	270	0	1,079	0	0	0	0	0	0	270	0	1,079	0
		10	270	1,079	20	0	270	0	1,079	0	0	0	0	0	0	270	0	1,079	0
Lagonoy	1	11	266	1,132	12	0	266	0	1,132	0	0	0	0	0	0	266	0	1,132	0
		11	266	1,132	12	0	266	0	1,132	0	0	0	0	0	0	266	0	1,132	0
Caramoan	1	39	1,779	7,272	67	0	1,779	0	7,272	0	0	0	0	0	0	1,779	0	7,272	0
		39	1,779	7,272	67	0	1,779	0	7,272	0	0	0	0	0	0	1,779	0	7,272	0

REGION PROVINCE CITY/ MUNICIPALITY BARANGAY		NO. OF AFFECTED			No. of ECs		Inside Evacuation Centers				Outside Evacuation Centers				TOTAL SERVED (CURRENT)				
		Brgys.	Families	Persons	CUM	NOW	Families		Persons		Families		Persons		Families		Persons		
							CUM	NOW	CUM	NOW	CUM	NOW	CUM	NOW	CUM	NOW	CUM	NOW	
							(Inside + Outside)												
Garchitorena	1	4	364	1,565	11	0	364	0	1,565	0	0	0	0	0	0	364	0	1,565	0
		4	364	1,565	11	0	364	0	1,565	0	0	0	0	0	0	364	0	1,565	0
Goa	1	32	864	3,319	117	0	864	0	3,319	0	0	0	0	0	0	864	0	3,319	0
		32	864	3,319	117	0	864	0	3,319	0	0	0	0	0	0	864	0	3,319	0
Presentacion	1	15	1,243	4,659	18	0	1,243	0	4,659	0	0	0	0	0	0	1,243	0	4,659	0
		15	1,243	4,659	18	0	1,243	0	4,659	0	0	0	0	0	0	1,243	0	4,659	0
Sagnay	1	6	238	949	7	0	238	0	949	0	0	0	0	0	0	238	0	949	0
		6	238	949	7	0	238	0	949	0	0	0	0	0	0	238	0	949	0
Siruma	1	16	623	2,668	33	0	623	0	2,668	0	0	0	0	0	0	623	0	2,668	0
		16	623	2,668	33	0	623	0	2,668	0	0	0	0	0	0	623	0	2,668	0
Tinambac	1	16	882	3,723	35	0	882	0	3,723	0	0	0	0	0	0	882	0	3,723	0
		16	882	3,723	35	0	882	0	3,723	0	0	0	0	0	0	882	0	3,723	0
Tigaon	1	19	288	1,196	47	0	288	0	1,196	0	0	0	0	0	0	288	0	1,196	0
		19	288	1,196	47	0	288	0	1,196	0	0	0	0	0	0	288	0	1,196	0
San Jose	1	21	366	1,583	41	0	366	0	1,583	0	0	0	0	0	0	366	0	1,583	0
		21	366	1,583	41	0	366	0	1,583	0	0	0	0	0	0	366	0	1,583	0
Buhi	1	15	895	3,403	22	0	895	0	3,403	0	0	0	0	0	0	895	0	3,403	0
		15	895	3,403	22	0	895	0	3,403	0	0	0	0	0	0	895	0	3,403	0
Bula	1	20	649	2,658	30	0	649	0	2,658	0	0	0	0	0	0	649	0	2,658	0
		20	649	2,658	30	0	649	0	2,658	0	0	0	0	0	0	649	0	2,658	0
Bato	1	14	310	1,310	27	0	310	0	1,310	0	0	0	0	0	0	310	0	1,310	0
		14	310	1,310	27	0	310	0	1,310	0	0	0	0	0	0	310	0	1,310	0
Nabua	1	27	444	1,873	42	0	444	0	1,873	0	0	0	0	0	0	444	0	1,873	0
		27	444	1,873	42	0	444	0	1,873	0	0	0	0	0	0	444	0	1,873	0
Iriga City	1	34	2,383	9,486	44	0	2,383	0	9,486	0	0	0	0	0	0	2,383	0	9,486	0
		34	2,383	9,486	44	0	2,383	0	9,486	0	0	0	0	0	0	2,383	0	9,486	0
Baao	1	14	158	628	18	0	158	0	628	0	0	0	0	0	0	158	0	628	0
		14	158	628	18	0	158	0	628	0	0	0	0	0	0	158	0	628	0
Balatan	1	5	272	1,150	14	0	272	0	1,150	0	0	0	0	0	0	272	0	1,150	0
		5	272	1,150	14	0	272	0	1,150	0	0	0	0	0	0	272	0	1,150	0
Naga	1	23	1,189	4,128	65	65	1,189	0	4,128	0	0	0	0	0	0	1,189	0	4,128	0
		23	1,189	4,128	65	65	1,189	0	4,128	0	0	0	0	0	0	1,189	0	4,128	0

REGION PROVINCE CITY/ MUNICIPALITY BARANGAY		NO. OF AFFECTED			No. of ECs		Inside Evacuation Centers				Outside Evacuation Centers				TOTAL SERVED (CURRENT)			
		Brgys.	Families	Persons	CUM	NOW	Families		Persons		Families		Persons		Families		Persons	
							CUM	NOW	CUM	NOW	CUM	NOW	CUM	NOW	CUM	NOW	CUM	NOW
							(Inside + Outside)											
CATANDUANES	10	107	4,528	17,940	91	0	2,053	0	8,175	0	2,026	0	7,901	0	4,079	0	16,076	0
Baras	1	15	352	1,406	8	0	145	0	549	0	130	0	543	0	275	0	1,092	0
		15	352	1,406	8	0	145	0	549	0	130	0	543	0	275	0	1,092	0
Bato	1	5	237	900	3	0	56	0	259	0	94	0	298	0	150	0	557	0
		5	237	900	3	0	56	0	259	0	94	0	298	0	150	0	557	0
Caramoran	1	2	51	196	1	0	16	0	87	0	28	0	107	0	44	0	194	0
		2	51	196	1	0	16	0	87	0	28	0	107	0	44	0	194	0
Gigmoto	1	5	170	774	1	0	22	0	82	0	0	0	0	0	22	0	82	0
		5	170	774	1	0	22	0	82	0	0	0	0	0	22	0	82	0
Pandan	1	25	1,094	4,605	38	0	918	0	3,863	0	176	0	742	0	1,094	0	4,605	0
		25	1,094	4,605	38	0	918	0	3,863	0	176	0	742	0	1,094	0	4,605	0
Paganiban	1	16	286	1,165	7	0	62	0	305	0	194	0	740	0	256	0	1,045	0
		16	286	1,165	7	0	62	0	305	0	194	0	740	0	256	0	1,045	0
San Andres	1	15	550	2,283	11	0	261	0	940	0	287	0	1,337	0	548	0	2,277	0
		15	550	2,283	11	0	261	0	940	0	287	0	1,337	0	548	0	2,277	0
San Miguel	1	12	1,349	4,972	13	0	333	0	1,244	0	919	0	3,341	0	1,252	0	4,585	0
		12	1,349	4,972	13	0	333	0	1,244	0	919	0	3,341	0	1,252	0	4,585	0
Viga	1	4	43	159	1	0	42	0	159	0	0	0	0	0	42	0	159	0
		4	43	159	1	0	42	0	159	0	0	0	0	0	42	0	159	0
Virac	1	8	396	1,480	8	0	198	0	687	0	198	0	793	0	396	0	1,480	0
		8	396	1,480	8	0	198	0	687	0	198	0	793	0	396	0	1,480	0
MASBATE	18	139	5,791	32,089	105	0	3,345	0	12,864	0	70	0	354	0	3,415	0	13,218	0
Aroroy	1	3	73	289	6	0	73	0	289	0	0	0	0	0	73	0	289	0
		3	73	289	6	0	73	0	289	0	0	0	0	0	73	0	289	0
Baleno	1	2	19	60	1	0	19	0	60	0	0	0	0	0	19	0	60	0
		2	19	60	1	0	19	0	60	0	0	0	0	0	19	0	60	0
Balud	1	29	530	7,987	5	0	49	0	166	0	0	0	0	0	49	0	166	0
		29	530	7,987	5	0	49	0	166	0	0	0	0	0	49	0	166	0
Batuan	1	3	19	71	4	0	19	0	71	0	0	0	0	0	19	0	71	0
		3	19	71	4	0	19	0	71	0	0	0	0	0	19	0	71	0
Cawayan	1	1	9	36	1	0	9	0	36	0	0	0	0	0	9	0	36	0
		1	9	36	1	0	9	0	36	0	0	0	0	0	9	0	36	0

REGION PROVINCE CITY/ MUNICIPALITY BARANGAY		NO. OF AFFECTED			No. of ECs		Inside Evacuation Centers				Outside Evacuation Centers				TOTAL SERVED (CURRENT)			
		Brgys.	Families	Persons	CUM	NOW	Families		Persons		Families		Persons		(Inside + Outside)			
							CUM	NOW	CUM	NOW	CUM	NOW	CUM	NOW	CUM	NOW	CUM	NOW
Claveria	1	5	74	306	5	0	74	0	306	0	9	0	48	0	83	0	354	0
		5	74	306	5	0	74	0	306	0	9	0	48	0	83	0	354	0
Esperanza	1	8	138	437	8	0	138	0	437	0	0	0	0	0	138	0	437	0
		8	138	437	8	0	138	0	437	0	0	0	0	0	138	0	437	0
Masbate City	1	13	279	1,266	13	0	279	0	1,266	0	0	0	0	0	279	0	1,266	0
		13	279	1,266	13	0	279	0	1,266	0	0	0	0	0	279	0	1,266	0
Milagros	1	7	267	1,335	7	0	267	0	1,335	0	0	0	0	0	267	0	1,335	0
		7	267	1,335	7	0	267	0	1,335	0	0	0	0	0	267	0	1,335	0
Mobo	1	7	94	442	6	0	94	0	442	0	43	0	231	0	137	0	673	0
		7	94	442	6	0	94	0	442	0	43	0	231	0	137	0	673	0
Monreal	1	5	195	793	12	0	112	0	480	0	18	0	75	0	130	0	555	0
		5	195	793	12	0	112	0	480	0	18	0	75	0	130	0	555	0
Palanas	1	7	116	347	8	0	116	0	347	0	0	0	0	0	116	0	347	0
		7	116	347	8	0	116	0	347	0	0	0	0	0	116	0	347	0
Placer	1	15	40	200	0	0	40	0	200	0	0	0	0	0	40	0	200	0
		15	40	200	0	0	40	0	200	0	0	0	0	0	40	0	200	0
Pio V. Corpuz	1	11	2,074	11,701	6	0	192	0	610	0	0	0	0	0	192	0	610	0
		11	2,074	11,701	6	0	192	0	610	0	0	0	0	0	192	0	610	0
San Fernando	1	6	75	320	6	0	75	0	320	0	0	0	0	0	75	0	320	0
		6	75	320	6	0	75	0	320	0	0	0	0	0	75	0	320	0
San Jacinto	1	1	67	241	1	0	67	0	241	0	0	0	0	0	67	0	241	0
		1	67	241	1	0	67	0	241	0	0	0	0	0	67	0	241	0
San Pascual	1	10	1,701	6,167	10	0	1,701	0	6,167	0	0	0	0	0	1,701	0	6,167	0
		10	1,701	6,167	10	0	1,701	0	6,167	0	0	0	0	0	1,701	0	6,167	0
Uson	1	6	21	91	6	0	21	0	91	0	0	0	0	0	21	0	91	0
		6	21	91	6	0	21	0	91	0	0	0	0	0	21	0	91	0
SORSOGON	15	180	5,010	19,246	0	0	4,643	0	17,929	0	367	0	1,317	0	5,010	0	19,246	0
Magallanes	1	4	61	251	0	0	9	0	41	0	52	0	210	0	61	0	251	0
		4	61	251	0	0	9	0	41	0	52	0	210	0	61	0	251	0
Barcelona	1	8	119	378	0	0	61	0	184	0	58	0	194	0	119	0	378	0
		8	119	378	0	0	61	0	184	0	58	0	194	0	119	0	378	0
Irosin	1	12	115	449	0	0	83	0	330	0	32	0	119	0	115	0	449	0

REGION PROVINCE CITY/ MUNICIPALITY BARANGAY		NO. OF AFFECTED			No. of ECs		Inside Evacuation Centers				Outside Evacuation Centers				TOTAL SERVED (CURRENT)			
		Brgys.	Families	Persons	CUM	NOW	Families		Persons		Families		Persons		Families		Persons	
							CUM	NOW	CUM	NOW	CUM	NOW	CUM	NOW	CUM	NOW	CUM	NOW
							(Inside + Outside)											
		12	115	449	0	0	83	0	330	0	32	0	119	0	115	0	449	0
Bulusan	1	7	61	228	0	0	21	0	87	0	40	0	141	0	61	0	228	0
		7	61	228	0	0	21	0	87	0	40	0	141	0	61	0	228	0
Sta Magdalena	1	11	193	763	0	0	193	0	763	0	0	0	0	0	193	0	763	0
		11	193	763	0	0	193	0	763	0	0	0	0	0	193	0	763	0
Gubat	1	13	183	702	0	0	164	0	629	0	19	0	73	0	183	0	702	0
		13	183	702	0	0	164	0	629	0	19	0	73	0	183	0	702	0
Castilla	1	9	141	551	0	0	141	0	551	0	0	0	0	0	141	0	551	0
		9	141	551	0	0	141	0	551	0	0	0	0	0	141	0	551	0
Juban	1	14	419	1,304	0	0	419	0	1,304	0	0	0	0	0	419	0	1,304	0
		14	419	1,304	0	0	419	0	1,304	0	0	0	0	0	419	0	1,304	0
Donsol	1	4	101	429	0	0	101	0	429	0	0	0	0	0	101	0	429	0
		4	101	429	0	0	101	0	429	0	0	0	0	0	101	0	429	0
Pilar	1	26	1,039	4,464	0	0	1,039	0	4,464	0	0	0	0	0	1,039	0	4,464	0
		26	1,039	4,464	0	0	1,039	0	4,464	0	0	0	0	0	1,039	0	4,464	0
City of Sorsogon	1	33	905	3,222	0	0	749	0	2,685	0	156	0	537	0	905	0	3,222	0
		33	905	3,222	0	0	749	0	2,685	0	156	0	537	0	905	0	3,222	0
Casiguran	1	6	33	116	0	0	33	0	116	0	0	0	0	0	33	0	116	0
		6	33	116	0	0	33	0	116	0	0	0	0	0	33	0	116	0
Bulan	1	9	104	351	0	0	94	0	308	0	10	0	43	0	104	0	351	0
		9	104	351	0	0	94	0	308	0	10	0	43	0	104	0	351	0
Prieto Diaz	1	20	1,509	5,900	0	0	1,509	0	5,900	0	0	0	0	0	1,509	0	5,900	0
		20	1,509	5,900	0	0	1,509	0	5,900	0	0	0	0	0	1,509	0	5,900	0
Matnog	1	4	27	138	0	0	27	0	138	0	0	0	0	0	27	0	138	0
		4	27	138	0	0	27	0	138	0	0	0	0	0	27	0	138	0
REGION 6	133	1,432	217,300	821,497	1,120	935	26,187	19,953	96,721	74,283	57,412	52,959	238,679	221,379	83,599	72,912	335,400	295,662
Aklan	17	113	34,785	125,637	71	47	2,423	2,084	8,559	7,524	2,793	2,742	9,811	9,652	5,216	4,826	18,370	17,176
Altavas	1	0	0	0	0	0	0	0	0	0	0	0	0	0	0	0	0	0
		0	0	0	0	0	0	0	0	0	0	0	0	0	0	0	0	0
Balete	1	0	0	0	0	0	0	0	0	0	0	0	0	0	0	0	0	0
		0	0	0	0	0	0	0	0	0	0	0	0	0	0	0	0	0
Banga	1	2	12	45	1	1	2	2	10	10	10	10	35	35	12	12	45	45

REGION PROVINCE CITY/ MUNICIPALITY BARANGAY		NO. OF AFFECTED			No. of ECs		Inside Evacuation Centers				Outside Evacuation Centers				TOTAL SERVED (CURRENT)			
		Brgys.	Families	Persons	CUM	NOW	Families		Persons		Families		Persons		Families		Persons	
							CUM	NOW	CUM	NOW	CUM	NOW	CUM	NOW	CUM	NOW	CUM	NOW
							(Inside + Outside)											
		2	12	45	1	1	2	2	10	10	10	10	35	35	12	12	45	45
Batan	1	20	8,968	36,319	5	5	292	292	908	908	121	121	414	414	413	413	1,322	1,322
		20	8,968	36,319	5	5	292	292	908	908	121	121	414	414	413	413	1,322	1,322
Buruanga	1	0	0	0	0	0	0	0	0	0	0	0	0	0	0	0	0	0
		0	0	0	0	0	0	0	0	0	0	0	0	0	0	0	0	0
Ibajay	1	1	37	159	1	1	37	37	159	159	0	0	0	0	37	37	159	159
		1	37	159	1	1	37	37	159	159	0	0	0	0	37	37	159	159
Kalibo	1	19	7,290	25,121	13	13	908	908	3,504	3,504	413	413	1,815	1,815	1,321	1,321	5,319	5,319
		19	7,290	25,121	13	13	908	908	3,504	3,504	413	413	1,815	1,815	1,321	1,321	5,319	5,319
Lezo	1	6	232	731	5	5	62	62	203	203	163	156	513	493	225	218	716	696
		6	232	731	5	5	62	62	203	203	163	156	513	493	225	218	716	696
Libacao	1	24	7,657	30,037	6	6	435	435	1,551	1,551	28	28	83	83	463	463	1,634	1,634
		24	7,657	30,037	6	6	435	435	1,551	1,551	28	28	83	83	463	463	1,634	1,634
Madalag	1	10	366	1,299	19	2	165	5	574	15	53	9	181	42	218	14	755	57
		10	366	1,299	19	2	165	5	574	15	53	9	181	42	218	14	755	57
Makato	1	0	0	0	0	0	0	0	0	0	0	0	0	0	0	0	0	0
		0	0	0	0	0	0	0	0	0	0	0	0	0	0	0	0	0
Malay	1	0	0	0	0	0	0	0	0	0	0	0	0	0	0	0	0	0
		0	0	0	0	0	0	0	0	0	0	0	0	0	0	0	0	0
Malinao	1	3	24	85	3	3	24	24	85	85	0	0	0	0	24	24	85	85
		3	24	85	3	3	24	24	85	85	0	0	0	0	24	24	85	85
Nabas	1	0	0	0	0	0	0	0	0	0	0	0	0	0	0	0	0	0
		0	0	0	0	0	0	0	0	0	0	0	0	0	0	0	0	0
New Washington	1	16	7,899	24,353	4	4	145	61	513	257	50	50	194	194	195	111	707	451
		16	7,899	24,353	4	4	145	61	513	257	50	50	194	194	195	111	707	451
Numancia	1	12	2,300	7,488	14	7	353	258	1,052	832	1,955	1,955	6,576	6,576	2,308	2,213	7,628	7,408
		12	2,300	7,488	14	7	353	258	1,052	832	1,955	1,955	6,576	6,576	2,308	2,213	7,628	7,408
Tangalan	1	0	0	0	0	0	0	0	0	0	0	0	0	0	0	0	0	0
		0	0	0	0	0	0	0	0	0	0	0	0	0	0	0	0	0
Antique	18	231	11,187	44,708	218	217	4,376	4,376	15,520	15,520	3,552	3,552	14,611	14,611	7,928	7,928	30,131	30,131
Anini-y	1	16	153	539	10	10	45	45	157	157	67	67	229	229	112	112	386	386
		16	153	539	10	10	45	45	157	157	67	67	229	229	112	112	386	386

REGION PROVINCE CITY/ MUNICIPALITY BARANGAY		NO. OF AFFECTED			No. of ECs		Inside Evacuation Centers				Outside Evacuation Centers				TOTAL SERVED (CURRENT)			
		Brgys.	Families	Persons	CUM	NOW	Families		Persons		Families		Persons		Families		Persons	
							CUM	NOW	CUM	NOW	CUM	NOW	CUM	NOW	CUM	NOW	CUM	NOW
							(Inside + Outside)											
Barbaza	1	5	205	750	4	4	205	205	750	750	0	0	0	0	205	205	750	750
		5	205	750	4	4	205	205	750	750	0	0	0	0	205	205	750	750
Belison	1	11	176	785	10	10	173	173	606	606	62	62	182	182	235	235	788	788
		11	176	785	10	10	173	173	606	606	62	62	182	182	235	235	788	788
Bugasong	1	6	50	175	8	8	45	45	153	153	2	2	10	10	47	47	163	163
		6	50	175	8	8	45	45	153	153	2	2	10	10	47	47	163	163
Caluya	1	19	2,591	9,785	31	31	896	896	3,204	3,204	1,695	1,695	6,554	6,554	2,591	2,591	9,758	9,758
		19	2,591	9,785	31	31	896	896	3,204	3,204	1,695	1,695	6,554	6,554	2,591	2,591	9,758	9,758
Culasi	1	26	1,258	4,522	13	13	216	216	641	641	34	34	132	132	250	250	773	773
		26	1,258	4,522	13	13	216	216	641	641	34	34	132	132	250	250	773	773
Hamtic	1	24	685	2,157	25	25	595	595	1,850	1,850	86	86	291	291	681	681	2,141	2,141
		24	685	2,157	25	25	595	595	1,850	1,850	86	86	291	291	681	681	2,141	2,141
Laua-an	1	15	731	4,308	5	5	117	117	648	648	625	625	3,705	3,705	742	742	4,353	4,353
		15	731	4,308	5	5	117	117	648	648	625	625	3,705	3,705	742	742	4,353	4,353
Libertad	1	0	0	0	0	0	0	0	0	0	0	0	0	0	0	0	0	0
		0	0	0	0	0	0	0	0	0	0	0	0	0	0	0	0	0
Pandan	1	11	89	295	11	11	40	40	127	127	57	57	34	34	97	97	161	161
		11	89	295	11	11	40	40	127	127	57	57	34	34	97	97	161	161
Patnongon	1	33	1,360	4,827	33	33	1,128	1,128	4,022	4,022	232	232	814	814	1,360	1,360	4,836	4,836
		33	1,360	4,827	33	33	1,128	1,128	4,022	4,022	232	232	814	814	1,360	1,360	4,836	4,836
San Jose (Capital)	1	23	2,942	12,936	24	23	240	240	854	854	421	421	1,585	1,585	661	661	2,439	2,439
		23	2,942	12,936	24	23	240	240	854	854	421	421	1,585	1,585	661	661	2,439	2,439
San Remigio	1	6	39	195	4	4	30	30	142	142	9	9	53	53	39	39	195	195
		6	39	195	4	4	30	30	142	142	9	9	53	53	39	39	195	195
Sebaste	1	5	134	504	1	1	4	4	8	8	130	130	496	496	134	134	504	504
		5	134	504	1	1	4	4	8	8	130	130	496	496	134	134	504	504
Sibalom	1	6	267	1,064	7	7	267	267	1,064	1,064	0	0	0	0	267	267	1,064	1,064
		6	267	1,064	7	7	267	267	1,064	1,064	0	0	0	0	267	267	1,064	1,064
Tibiao	1	11	266	959	16	16	217	217	736	736	49	49	177	177	266	266	913	913
		11	266	959	16	16	217	217	736	736	49	49	177	177	266	266	913	913
Tobias Fornier (Dao)	1	9	88	372	2	2	5	5	23	23	83	83	349	349	88	88	372	372
		9	88	372	2	2	5	5	23	23	83	83	349	349	88	88	372	372

REGION PROVINCE CITY/ MUNICIPALITY BARANGAY		NO. OF AFFECTED			No. of ECs		Inside Evacuation Centers				Outside Evacuation Centers				TOTAL SERVED (CURRENT)					
							(Inside + Outside)		Families		Persons		Families		Persons		Families		Persons	
		Brgys.	Families	Persons	CUM	NOW	CUM	NOW	CUM	NOW	CUM	NOW	CUM	NOW	CUM	NOW	CUM	NOW	CUM	NOW
Valderrama	1	5	153	535	14	14	153	153	535	535	0	0	0	0	153	153	535	535		
		5	153	535	14	14	153	153	535	535	0	0	0	0	153	153	535	535		
Capiz	17	246	66,799	246,485	168	158	3,867	2,946	13,196	10,042	18,372	17,563	86,997	84,655	22,239	20,509	100,193	94,697		
Cuartero	1	7	1,277	5,362	5	5	52	52	258	258	314	314	1,299	1,299	366	366	1,557	1,557		
		7	1,277	5,362	5	5	52	52	258	258	314	314	1,299	1,299	366	366	1,557	1,557		
Dao	1	18	864	2,778	17	17	308	308	981	981	560	560	1,814	1,814	868	868	2,795	2,795		
		18	864	2,778	17	17	308	308	981	981	560	560	1,814	1,814	868	868	2,795	2,795		
Dumalag	1	6	275	899	0	0	0	0	0	0	0	0	0	0	0	0	0	0		
		6	275	899	0	0	0	0	0	0	0	0	0	0	0	0	0	0		
Dumarao	1	33	14,302	51,441	26	26	327	324	1,079	1,076	319	319	979	979	646	643	2,058	2,055		
		33	14,302	51,441	26	26	327	324	1,079	1,076	319	319	979	979	646	643	2,058	2,055		
Ivisan	1	2	36	135	2	2	36	36	135	135	0	0	0	0	36	36	135	135		
		2	36	135	2	2	36	36	135	135	0	0	0	0	36	36	135	135		
Jamindan	1	4	92	320	1	1	21	21	65	65	53	53	165	165	74	74	230	230		
		4	92	320	1	1	21	21	65	65	53	53	165	165	74	74	230	230		
Ma-ayon	1	4	6	21	4	4	6	6	21	21	0	0	0	0	6	6	21	21		
		4	6	21	4	4	6	6	21	21	0	0	0	0	6	6	21	21		
Mambusao	1	26	15,167	43,466	20	20	350	0	1,300	0	494	0	1,524	582	844	0	2,824	582		
		26	15,167	43,466	20	20	350	0	1,300	0	494	0	1,524	582	844	0	2,824	582		
Panay	1	37	10,570	29,716	41	41	974	937	2,940	2,940	393	393	1,331	1,331	1,367	1,330	4,271	4,271		
		37	10,570	29,716	41	41	974	937	2,940	2,940	393	393	1,331	1,331	1,367	1,330	4,271	4,271		
Panitan	1	21	1,405	6,819	0	0	380	380	1,516	1,516	1,065	1,065	4,233	4,233	1,445	1,445	5,749	5,749		
		21	1,405	6,819	0	0	380	380	1,516	1,516	1,065	1,065	4,233	4,233	1,445	1,445	5,749	5,749		
Pilar	1	1	5	16	1	1	5	5	16	16	0	0	0	0	5	5	16	16		
		1	5	16	1	1	5	5	16	16	0	0	0	0	5	5	16	16		
Pontevedra	1	26	15,588	75,232	24	24	600	600	1,847	1,847	14,590	14,590	73,045	73,045	15,190	15,190	74,892	74,892		
		26	15,588	75,232	24	24	600	600	1,847	1,847	14,590	14,590	73,045	73,045	15,190	15,190	74,892	74,892		
President Roxas	1	6	120	539	6	4	105	103	478	470	0	0	0	0	105	103	478	470		
		6	120	539	6	4	105	103	478	470	0	0	0	0	105	103	478	470		
Roxas City	1	10	2,052	10,260	0	0	0	0	0	0	0	0	0	0	0	0	0	0		
		10	2,052	10,260	0	0	0	0	0	0	0	0	0	0	0	0	0	0		
Sapi-an	1	10	1,046	4,272	1	1	10	0	33	0	0	0	0	0	10	0	33	0		

REGION PROVINCE CITY/ MUNICIPALITY BARANGAY		NO. OF AFFECTED			No. of ECs		Inside Evacuation Centers				Outside Evacuation Centers				TOTAL SERVED (CURRENT)			
		Brgys.	Families	Persons	CUM	NOW	Families		Persons		Families		Persons		Families		Persons	
							CUM	NOW	CUM	NOW	CUM	NOW	CUM	NOW	CUM	NOW	CUM	NOW
							(Inside + Outside)											
		10	1,046	4,272	1	1	10	0	33	0	0	0	0	0	10	0	33	0
Sigma	1	16	2,847	10,575	1	1	33	33	114	114	97	97	386	386	130	130	500	500
		16	2,847	10,575	1	1	33	33	114	114	97	97	386	386	130	130	500	500
Tapaz	1	19	1,147	4,634	19	11	660	141	2,413	603	487	172	2,221	821	1,147	313	4,634	1,424
		19	1,147	4,634	19	11	660	141	2,413	603	487	172	2,221	821	1,147	313	4,634	1,424
Guimaras	5	9	53	192	9	7	3	3	8	8	24	24	82	82	27	27	90	90
Buenavista	1	2	19	73	3	1	2	2	6	6	17	17	67	67	19	19	73	73
		2	19	73	3	1	2	2	6	6	17	17	67	67	19	19	73	73
Jordan	1	0	0	0	0	0	0	0	0	0	0	0	0	0	0	0	0	0
		0	0	0	0	0	0	0	0	0	0	0	0	0	0	0	0	0
Nueva Valencia	1	0	0	0	0	0	0	0	0	0	0	0	0	0	0	0	0	0
		0	0	0	0	0	0	0	0	0	0	0	0	0	0	0	0	0
San Lorenzo	1	7	34	119	6	6	1	1	2	2	7	7	15	15	8	8	17	17
		7	34	119	6	6	1	1	2	2	7	7	15	15	8	8	17	17
Sibunag	1	0	0	0	0	0	0	0	0	0	0	0	0	0	0	0	0	0
		0	0	0	0	0	0	0	0	0	0	0	0	0	0	0	0	0
Iloilo	44	682	84,781	323,681	548	402	10,705	7,347	39,042	27,214	27,504	24,869	104,160	93,953	38,209	32,216	143,202	121,167
Ajuy	1	34	15,173	49,969	55	0	1,132	0	3,541	0	183	0	473	0	1,315	0	4,014	0
		34	15,173	49,969	55	0	1,132	0	3,541	0	183	0	473	0	1,315	0	4,014	0
Alimodian	1	0	0	0	0	0	0	0	0	0	0	0	0	0	0	0	0	0
		0	0	0	0	0	0	0	0	0	0	0	0	0	0	0	0	0
Anilao	1	15	428	1,087	0	0	0	0	0	0	0	0	0	0	0	0	0	0
		15	428	1,087	0	0	0	0	0	0	0	0	0	0	0	0	0	0
Badianan	1	0	0	0	0	0	0	0	0	0	0	0	0	0	0	0	0	0
		0	0	0	0	0	0	0	0	0	0	0	0	0	0	0	0	0
Balasan	1	19	1,395	4,790	24	24	266	266	962	962	599	598	1,991	1,988	865	864	2,953	2,950
		19	1,395	4,790	24	24	266	266	962	962	599	598	1,991	1,988	865	864	2,953	2,950
Banate	1	18	5,021	20,565	32	0	102	0	203	0	0	0	0	0	102	0	203	0
		18	5,021	20,565	32	0	102	0	203	0	0	0	0	0	102	0	203	0
Barotac Nuevo	1	18	2,979	12,124	8	7	279	264	909	909	77	77	242	242	356	341	1,151	1,151
		18	2,979	12,124	8	7	279	264	909	909	77	77	242	242	356	341	1,151	1,151
Barotac Viejo	1	14	1,076	2,553	12	12	494	494	1,510	1,510	552	542	1,043	1,043	1,046	1,036	2,553	2,553

REGION PROVINCE CITY/ MUNICIPALITY BARANGAY		NO. OF AFFECTED			No. of ECs		Inside Evacuation Centers				Outside Evacuation Centers				TOTAL SERVED (CURRENT)			
							(Inside + Outside)											
		Brgys.	Families	Persons	CUM	NOW	Families		Persons		Families		Persons		Families		Persons	
							CUM	NOW	CUM	NOW	CUM	NOW	CUM	NOW	CUM	NOW	CUM	NOW
		14	1,076	2,553	12	12	494	494	1,510	1,510	552	542	1,043	1,043	1,046	1,036	2,553	2,553
Batad	1	24	6,789	24,266	21	21	1,460	1,460	5,153	5,030	0	0	0	0	1,460	1,460	5,153	5,030
		24	6,789	24,266	21	21	1,460	1,460	5,153	5,030	0	0	0	0	1,460	1,460	5,153	5,030
Bingawan	1	0	0	0	0	0	0	0	0	0	0	0	0	0	0	0	0	0
		0	0	0	0	0	0	0	0	0	0	0	0	0	0	0	0	0
Cabatuan	1	0	0	0	0	0	0	0	0	0	0	0	0	0	0	0	0	0
		0	0	0	0	0	0	0	0	0	0	0	0	0	0	0	0	0
Calinog	1	0	0	0	0	0	0	0	0	0	0	0	0	0	0	0	0	0
		0	0	0	0	0	0	0	0	0	0	0	0	0	0	0	0	0
Carles	1	5	4,700	23,500	0	0	0	0	0	0	47	0	179	0	47	0	179	0
		5	4,700	23,500	0	0	0	0	0	0	47	0	179	0	47	0	179	0
Concepcion	1	11	655	2,273	23	23	123	123	476	476	179	179	512	512	302	302	988	988
		11	655	2,273	23	23	123	123	476	476	179	179	512	512	302	302	988	988
Dingle	1	33	3,295	16,875	11	10	502	502	2,203	2,203	0	0	0	0	502	502	2,203	2,203
		33	3,295	16,875	11	10	502	502	2,203	2,203	0	0	0	0	502	502	2,203	2,203
Dueñas	1	7	191	828	6	6	173	173	761	761	17	17	66	66	190	190	827	827
		7	191	828	6	6	173	173	761	761	17	17	66	66	190	190	827	827
Dumangas	1	21	3,382	12,550	9	8	44	36	211	175	195	195	814	814	239	231	1,025	989
		21	3,382	12,550	9	8	44	36	211	175	195	195	814	814	239	231	1,025	989
Estancia	1	25	14,529	55,130	6	6	252	252	722	722	14,276	14,276	54,408	54,408	14,528	14,528	55,130	55,130
		25	14,529	55,130	6	6	252	252	722	722	14,276	14,276	54,408	54,408	14,528	14,528	55,130	55,130
Guimbal	1	27	521	2,201	6	6	29	29	81	81	0	0	0	0	29	29	81	81
		27	521	2,201	6	6	29	29	81	81	0	0	0	0	29	29	81	81
Igaras	1	28	298	700	1	1	22	22	77	77	18	18	63	63	40	40	140	140
		28	298	700	1	1	22	22	77	77	18	18	63	63	40	40	140	140
Iloilo City	1	27	1,343	5,615	27	0	452	0	1,634	0	0	0	0	0	452	0	1,634	0
		27	1,343	5,615	27	0	452	0	1,634	0	0	0	0	0	452	0	1,634	0
Janiuay	1	12	400	2,053	14	1	397	3	2,027	13	18	18	97	97	415	21	2,124	110
		12	400	2,053	14	1	397	3	2,027	13	18	18	97	97	415	21	2,124	110
Lambunao	1	12	142	586	1	1	36	0	127	0	19	0	80	0	55	0	207	0
		12	142	586	1	1	36	0	127	0	19	0	80	0	55	0	207	0
Leganes	1	10	393	1,146	11	10	180	82	616	294	90	19	302	49	270	101	918	343

REGION PROVINCE CITY/ MUNICIPALITY BARANGAY		NO. OF AFFECTED			No. of ECs		Inside Evacuation Centers				Outside Evacuation Centers				TOTAL SERVED (CURRENT)			
		Brgys.	Families	Persons	CUM	NOW	Families		Persons		Families		Persons		Families		Persons	
							CUM	NOW	CUM	NOW	CUM	NOW	CUM	NOW	CUM	NOW	CUM	NOW
							(Inside + Outside)											
		10	393	1,146	11	10	180	82	616	294	90	19	302	49	270	101	918	343
Lemery	1	0	0	0	0	0	0	0	0	0	0	0	0	0	0	0	0	0
		0	0	0	0	0	0	0	0	0	0	0	0	0	0	0	0	0
Leon	1	4	64	239	2	0	12	0	41	0	52	0	198	0	64	0	239	0
		4	64	239	2	0	12	0	41	0	52	0	198	0	64	0	239	0
Maasin	1	8	38	150	0	0	0	0	0	0	2	2	10	10	2	2	10	10
		8	38	150	0	0	0	0	0	0	2	2	10	10	2	2	10	10
Miagao	1	49	1,029	5,271	139	139	55	55	234	234	184	184	759	758	239	239	993	992
		49	1,029	5,271	139	139	55	55	234	234	184	184	759	758	239	239	993	992
Mina	1	4	85	277	7	7	85	85	277	277	0	0	0	0	85	85	277	277
		4	85	277	7	7	85	85	277	277	0	0	0	0	85	85	277	277
New Lucena	1	0	0	0	0	0	0	0	0	0	0	0	0	0	0	0	0	0
		0	0	0	0	0	0	0	0	0	0	0	0	0	0	0	0	0
Oton	1	15	1,596	9,491	5	5	42	40	168	163	1,554	1,554	9,323	9,323	1,596	1,594	9,491	9,486
		15	1,596	9,491	5	5	42	40	168	163	1,554	1,554	9,323	9,323	1,596	1,594	9,491	9,486
Passi City	1	13	1,205	4,398	21	21	1,077	475	3,978	1,832	123	123	409	409	1,200	598	4,387	2,241
		13	1,205	4,398	21	21	1,077	475	3,978	1,832	123	123	409	409	1,200	598	4,387	2,241
Pavia	1	7	71	276	11	10	71	62	276	231	0	0	0	0	71	62	276	231
		7	71	276	11	10	71	62	276	231	0	0	0	0	71	62	276	231
Pototan	1	33	3,362	12,954	26	26	1,192	1,192	4,768	4,768	2,180	2,180	8,197	8,197	3,372	3,372	12,965	12,965
		33	3,362	12,954	26	26	1,192	1,192	4,768	4,768	2,180	2,180	8,197	8,197	3,372	3,372	12,965	12,965
San Dionisio	1	26	7,661	26,889	15	12	1,321	1,046	4,831	3,800	6,449	4,238	22,632	13,774	7,770	5,284	27,463	17,574
		26	7,661	26,889	15	12	1,321	1,046	4,831	3,800	6,449	4,238	22,632	13,774	7,770	5,284	27,463	17,574
San Enrique	1	22	834	2,562	19	18	271	169	706	604	543	528	1,801	1,751	814	697	2,507	2,355
		22	834	2,562	19	18	271	169	706	604	543	528	1,801	1,751	814	697	2,507	2,355
San Joaquin	1	55	1,362	4,613	5	5	53	53	211	211	110	88	416	317	163	141	627	528
		55	1,362	4,613	5	5	53	53	211	211	110	88	416	317	163	141	627	528
San Miguel	1	8	238	1,078	8	8	238	238	1,078	1,078	0	0	0	0	238	238	1,078	1,078
		8	238	1,078	8	8	238	238	1,078	1,078	0	0	0	0	238	238	1,078	1,078
San Rafael	1	5	36	129	3	3	9	9	27	27	27	27	102	102	36	36	129	129
		5	36	129	3	3	9	9	27	27	27	27	102	102	36	36	129	129
Santa Barbara	1	0	0	0	0	0	0	0	0	0	0	0	0	0	0	0	0	0

REGION PROVINCE CITY/ MUNICIPALITY BARANGAY		NO. OF AFFECTED			No. of ECs		Inside Evacuation Centers				Outside Evacuation Centers				TOTAL SERVED (CURRENT)			
		Brgys.	Families	Persons	CUM	NOW	Families		Persons		Families		Persons		Families		Persons	
							CUM	NOW	CUM	NOW	CUM	NOW	CUM	NOW	CUM	NOW	CUM	NOW
(Inside + Outside)																		
		0	0	0	0	0	0	0	0	0	0	0	0	0	0	0	0	0
Sara	1	8	166	579	9	9	164	164	567	567	0	0	0	0	164	164	567	567
		8	166	579	9	9	164	164	567	567	0	0	0	0	164	164	567	567
Tigbauan	1	12	910	3,709	8	0	118	0	451	0	4	0	13	0	122	0	464	0
		12	910	3,709	8	0	118	0	451	0	4	0	13	0	122	0	464	0
Tubungan	1	30	321	1,457	1	1	1	1	5	0	3	3	18	18	4	4	23	18
		30	321	1,457	1	1	1	1	5	0	3	3	18	18	4	4	23	18
Zarraga	1	23	3,093	10,798	2	2	53	52	211	209	3	3	12	12	56	55	223	221
		23	3,093	10,798	2	2	53	52	211	209	3	3	12	12	56	55	223	221
Negros Occidental	32	151	19,695	80,794	106	104	4,813	3,197	20,396	13,975	5,167	4,209	23,018	18,426	9,980	7,406	43,414	32,401
Bacolod City	1	14	839	3,381	21	21	839	286	3,381	1,155	0	0	0	0	839	286	3,381	1,155
		14	839	3,381	21	21	839	286	3,381	1,155	0	0	0	0	839	286	3,381	1,155
Bago City	1	10	262	940	4	2	36	29	115	91	41	41	149	139	77	70	264	230
		10	262	940	4	2	36	29	115	91	41	41	149	139	77	70	264	230
Binalbagan	1	5	106	458	2	2	106	106	458	458	0	0	0	0	106	106	458	458
		5	106	458	2	2	106	106	458	458	0	0	0	0	106	106	458	458
Cadiz City	1	3	3	10	3	3	3	3	10	10	0	0	0	0	3	3	10	10
		3	3	10	3	3	3	3	10	10	0	0	0	0	3	3	10	10
Calatrava	1	13	1,154	5,775	0	0	0	0	0	0	868	0	4,340	0	868	0	4,340	0
		13	1,154	5,775	0	0	0	0	0	0	868	0	4,340	0	868	0	4,340	0
Candoni	1	0	0	0	0	0	0	0	0	0	0	0	0	0	0	0	0	0
		0	0	0	0	0	0	0	0	0	0	0	0	0	0	0	0	0
Cauayan	1	7	561	2,363	11	11	921	921	3,541	3,541	131	131	945	945	1,052	1,052	4,486	4,486
		7	561	2,363	11	11	921	921	3,541	3,541	131	131	945	945	1,052	1,052	4,486	4,486
Don Salvador Benedicto	1	7	8,070	33,352	1	1	24	24	29	29	86	86	430	430	110	110	459	459
		7	8,070	33,352	1	1	24	24	29	29	86	86	430	430	110	110	459	459
Enrique B. Magalona (Saravia)	1	9	1,471	5,252	1	1	21	0	53	0	90	0	242	0	111	0	295	0
		9	1,471	5,252	1	1	21	0	53	0	90	0	242	0	111	0	295	0
Escalante City	1	1	1	7	0	0	0	0	0	0	1	1	7	7	1	1	7	7
		1	1	7	0	0	0	0	0	0	1	1	7	7	1	1	7	7
Himamaylan City	1	0	0	0	0	0	0	0	0	0	0	0	0	0	0	0	0	0
		0	0	0	0	0	0	0	0	0	0	0	0	0	0	0	0	0

REGION PROVINCE CITY/ MUNICIPALITY BARANGAY		NO. OF AFFECTED			No. of ECs		Inside Evacuation Centers				Outside Evacuation Centers				TOTAL SERVED (CURRENT)			
		Brgys.	Families	Persons	CUM	NOW	Families		Persons		Families		Persons		Families		Persons	
							CUM	NOW	CUM	NOW	CUM	NOW	CUM	NOW	CUM	NOW	CUM	NOW
							(Inside + Outside)											
Hinigaran	1	4	868	2,626	0	0	15	15	67	67	506	506	1,518	1,518	521	521	1,585	1,585
		4	868	2,626	0	0	15	15	67	67	506	506	1,518	1,518	521	521	1,585	1,585
Hinoba-An (Asia)	1	9	802	2,963	15	15	674	674	2,483	2,483	105	105	376	376	779	779	2,859	2,859
		9	802	2,963	15	15	674	674	2,483	2,483	105	105	376	376	779	779	2,859	2,859
Ilog	1	5	189	756	0	0	2	2	11	11	185	185	735	735	187	187	746	746
		5	189	756	0	0	2	2	11	11	185	185	735	735	187	187	746	746
Isabela	1	3	114	430	3	3	114	114	430	430	0	0	0	0	114	114	430	430
		3	114	430	3	3	114	114	430	430	0	0	0	0	114	114	430	430
Kabankalan City	1	7	100	392	2	2	100	100	392	392	0	0	0	0	100	100	392	392
		7	100	392	2	2	100	100	392	392	0	0	0	0	100	100	392	392
La Carlota City	1	0	0	0	0	0	0	0	0	0	0	0	0	0	0	0	0	0
		0	0	0	0	0	0	0	0	0	0	0	0	0	0	0	0	0
La Castellana	1	0	0	0	0	0	0	0	0	0	0	0	0	0	0	0	0	0
		0	0	0	0	0	0	0	0	0	0	0	0	0	0	0	0	0
Manapla	1	2	10	30	1	1	8	8	20	20	2	2	10	10	10	10	30	30
		2	10	30	1	1	8	8	20	20	2	2	10	10	10	10	30	30
Moises Padilla	1	0	0	0	0	0	0	0	0	0	0	0	0	0	0	0	0	0
		0	0	0	0	0	0	0	0	0	0	0	0	0	0	0	0	0
Murcia	1	5	89	730	0	0	0	0	0	0	84	84	420	420	84	84	420	420
		5	89	730	0	0	0	0	0	0	84	84	420	420	84	84	420	420
Pontevedra, Negros	1	0	0	0	0	0	0	0	0	0	0	0	0	0	0	0	0	0
		0	0	0	0	0	0	0	0	0	0	0	0	0	0	0	0	0
Pulupandan	1	0	0	0	0	0	0	0	0	0	0	0	0	0	0	0	0	0
		0	0	0	0	0	0	0	0	0	0	0	0	0	0	0	0	0
Sagay City	1	2	3	15	1	1	2	2	8	8	1	1	7	7	3	3	15	15
		2	3	15	1	1	2	2	8	8	1	1	7	7	3	3	15	15
San Carlos City	1	8	938	3,684	8	8	931	61	3,651	264	3	3	11	11	934	64	3,662	275
		8	938	3,684	8	8	931	61	3,651	264	3	3	11	11	934	64	3,662	275
San Enrique, Negros	1	1	6	24	1	1	6	6	24	24	0	0	0	0	6	6	24	24
		1	6	24	1	1	6	6	24	24	0	0	0	0	6	6	24	24
Silay City	1	8	77	238	10	10	77	77	238	238	0	0	0	0	77	77	238	238
		8	77	238	10	10	77	77	238	238	0	0	0	0	77	77	238	238

REGION PROVINCE CITY/ MUNICIPALITY BARANGAY		NO. OF AFFECTED			No. of ECs		Inside Evacuation Centers				Outside Evacuation Centers				TOTAL SERVED (CURRENT)			
		Brgys.	Families	Persons	CUM	NOW	Families		Persons		Families		Persons		Families		Persons	
							CUM	NOW	CUM	NOW	CUM	NOW	CUM	NOW	CUM	NOW	CUM	NOW
							(Inside + Outside)											
Sipalay City	1	7	884	3,173	14	14	846	681	5,098	4,367	0	0	0	0	846	681	5,098	4,367
		7	884	3,173	14	14	846	681	5,098	4,367	0	0	0	0	846	681	5,098	4,367
Talisay City	1	4	33	153	4	4	33	33	153	153	0	0	0	0	33	33	153	153
		4	33	153	4	4	33	33	153	153	0	0	0	0	33	33	153	153
Toboso	1	5	52	223	2	2	52	52	223	223	4	4	20	20	56	56	243	243
		5	52	223	2	2	52	52	223	223	4	4	20	20	56	56	243	243
Valladolid	1	10	3,060	13,808	0	0	0	0	0	0	3,060	3,060	13,808	13,808	3,060	3,060	13,808	13,808
		10	3,060	13,808	0	0	0	0	0	0	3,060	3,060	13,808	13,808	3,060	3,060	13,808	13,808
Victorias City	1	2	3	11	2	2	3	3	11	11	0	0	0	0	3	3	11	11
		2	3	11	2	2	3	3	11	11	0	0	0	0	3	3	11	11
REGION 7	12	18	405	1,699	19	13	453	102	1,804	321	6	6	39	39	459	108	1,843	360
CEBU	11	16	148	680	17	11	196	80	785	249	6	6	39	39	202	86	824	288
Cebu City	1	1	5	16	1	1	5	5	16	16	0	0	0	0	5	5	16	16
		1	5	16	1	1	5	5	16	16	0	0	0	0	5	5	16	16
Consolacion	1	1	3	9	0	0	0	0	0	0	3	3	9	9	3	3	9	9
		1	3	9	0	0	0	0	0	0	3	3	9	9	3	3	9	9
Mandaue City	1	2	64	281	4	1	103	39	401	120	0	0	0	0	103	39	401	120
		2	64	281	4	1	103	39	401	120	0	0	0	0	103	39	401	120
Minglanilla	1	1	8	46	1	1	8	8	46	46	2	2	12	12	10	10	58	58
		1	8	46	1	1	8	8	46	46	2	2	12	12	10	10	58	58
Liloan	1	2	18	95	4	0	18	0	95	0	0	0	12	12	18	0	107	12
		2	18	95	4	0	18	0	95	0	0	0	12	12	18	0	107	12
Toledo City	1	2	12	44	1	0	11	0	38	0	1	1	6	6	12	1	44	6
		2	12	44	1	0	11	0	38	0	1	1	6	6	12	1	44	6
Balamban	1	1	10	81	1	1	10	0	81	0	0	0	0	0	10	0	81	0
		1	10	81	1	1	10	0	81	0	0	0	0	0	10	0	81	0
Bantayan	1	1	1	4	1	4	1	1	4	4	0	0	0	0	1	1	4	4
		1	1	4	1	4	1	1	4	4	0	0	0	0	1	1	4	4
Asturias	1	1	1	7	1	1	1	1	7	1	0	0	0	0	1	1	7	1
		1	1	7	1	1	1	1	7	1	0	0	0	0	1	1	7	1
San Francisco	1	2	12	35	1	0	25	12	35	0	0	0	0	0	25	12	35	0
		2	12	35	1	0	25	12	35	0	0	0	0	0	25	12	35	0

REGION PROVINCE CITY/ MUNICIPALITY BARANGAY		NO. OF AFFECTED			No. of ECs		Inside Evacuation Centers				Outside Evacuation Centers				TOTAL SERVED (CURRENT)			
		Brgys.	Families	Persons	CUM	NOW	Families		Persons		Families		Persons		(Inside + Outside)			
							CUM	NOW	CUM	NOW	CUM	NOW	CUM	NOW	CUM	NOW	CUM	NOW
Compostela	1	2	14	62	2	2	14	14	62	62	0	0	0	0	14	14	62	62
		2	14	62	2	2	14	14	62	62	0	0	0	0	14	14	62	62
NEGROS ORIENTAL	1	2	257	1,019	2	2	257	22	1,019	72	0	0	0	0	257	22	1,019	72
Guihulngan	1	2	257	1,019	2	2	257	22	1,019	72	0	0	0	0	257	22	1,019	72
		2	257	1,019	2	2	257	22	1,019	72	0	0	0	0	257	22	1,019	72
REGION 8	471	445	65,744	270,807	277	79	10,535	1,919	31,933	3,220	1,223	147	2,477	559	11,758	2,066	34,410	3,779
NORTHERN SAMAR	72	72	9,053	38,230	26	26	308	308	1,253	1,253	13	13	41	41	321	321	1,294	1,294
Bobon	2	2	33	121	0	0	0	0	0	0	0	0	0	0	0	0	0	0
GEN LUCBAN (POB.)		1	9	23	0	0	0	0	0	0	0	0	0	0	0	0	0	0
Unidentified Barangay		1	24	98	0	0	0	0	0	0	0	0	0	0	0	0	0	0
Capul	8	8	58	210	0	0	0	0	0	0	0	0	0	0	0	0	0	0
POBLACION BARANGAY 2		1	3	12	0	0	0	0	0	0	0	0	0	0	0	0	0	0
POBLACION BARANGAY 5		1	1	3	0	0	0	0	0	0	0	0	0	0	0	0	0	0
SAN LUIS		1	5	26	0	0	0	0	0	0	0	0	0	0	0	0	0	0
LANDUSAN		1	4	9	0	0	0	0	0	0	0	0	0	0	0	0	0	0
SAWANG		1	20	63	0	0	0	0	0	0	0	0	0	0	0	0	0	0
SAGAOSAWAN		1	8	27	0	0	0	0	0	0	0	0	0	0	0	0	0	0
JUBANG		1	6	27	0	0	0	0	0	0	0	0	0	0	0	0	0	0
OSON		1	11	43	0	0	0	0	0	0	0	0	0	0	0	0	0	0
Catarman	10	10	2,471	10,541	2	2	34	34	149	149	0	0	0	0	34	34	149	149
DALAKIT POBLACION		1	23	91	1	1	23	23	101	101	0	0	0	0	23	23	101	101
BAYBAY		1	11	48	1	1	11	11	48	48	0	0	0	0	11	11	48	48
NARRA		1	34	167	0	0	0	0	0	0	0	0	0	0	0	0	0	0
TALISAY		1	5	24	0	0	0	0	0	0	0	0	0	0	0	0	0	0
BANGKEROHAN		1	38	190	0	0	0	0	0	0	0	0	0	0	0	0	0	0
IPIL-IPIL		1	42	196	0	0	0	0	0	0	0	0	0	0	0	0	0	0
YAKAL		1	11	44	0	0	0	0	0	0	0	0	0	0	0	0	0	0
SOMOGÉ		1	68	306	0	0	0	0	0	0	0	0	0	0	0	0	0	0
POLANGI		1	4	15	0	0	0	0	0	0	0	0	0	0	0	0	0	0
Unidentified Barangay		1	2,235	9,460	0	0	0	0	0	0	0	0	0	0	0	0	0	0
Lope de Vega	22	22	3,460	14,958	10	10	127	127	585	585	9	9	31	31	136	136	616	616
CAGAMESARAG		1	53	209	1	1	47	47	230	230	0	0	0	0	47	47	230	230

REGION PROVINCE CITY/ MUNICIPALITY BARANGAY		NO. OF AFFECTED			No. of ECs		Inside Evacuation Centers				Outside Evacuation Centers				TOTAL SERVED (CURRENT)			
		Brgys.	Families	Persons	CUM	NOW	Families		Persons		Families		Persons		Families		Persons	
							CUM	NOW	CUM	NOW	CUM	NOW	CUM	NOW	CUM	NOW	CUM	NOW
							(Inside + Outside)											
LOWER CAYNAGA		1	211	946	1	1	8	8	38	38	3	3	14	14	11	11	52	52
GETIGO		1	162	681	3	3	22	22	110	110	6	6	17	17	28	28	127	127
LOPE DE VEGA (POB)		1	692	3,729	3	3	29	29	110	110	0	0	0	0	29	29	110	110
BAYHO		1	420	1,954	0	0	0	0	0	0	0	0	0	0	0	0	0	0
SAN JOSE		1	109	396	1	1	15	15	75	75	0	0	0	0	15	15	75	75
OSMENA		1	190	684	1	1	6	6	22	22	0	0	0	0	6	6	22	22
Bonifacio		1	227	1,025	0	0	0	0	0	0	0	0	0	0	0	0	0	0
Cag-aguinay		1	113	342	0	0	0	0	0	0	0	0	0	0	0	0	0	0
Curry		1	195	883	0	0	0	0	0	0	0	0	0	0	0	0	0	0
Gebonawan		1	152	525	0	0	0	0	0	0	0	0	0	0	0	0	0	0
Gen. Luna		1	98	332	0	0	0	0	0	0	0	0	0	0	0	0	0	0
Henaronagan		1	109	366	0	0	0	0	0	0	0	0	0	0	0	0	0	0
Maghipid		1	105	496	0	0	0	0	0	0	0	0	0	0	0	0	0	0
Magsaysay		1	145	420	0	0	0	0	0	0	0	0	0	0	0	0	0	0
Paguite		1	102	430	0	0	0	0	0	0	0	0	0	0	0	0	0	0
Roxas		1	61	247	0	0	0	0	0	0	0	0	0	0	0	0	0	0
Sampaguita		1	39	159	0	0	0	0	0	0	0	0	0	0	0	0	0	0
San Francisco		1	47	239	0	0	0	0	0	0	0	0	0	0	0	0	0	0
San Miguel		1	127	447	0	0	0	0	0	0	0	0	0	0	0	0	0	0
Somoroy		1	37	186	0	0	0	0	0	0	0	0	0	0	0	0	0	0
Upper Caynaga		1	66	262	0	0	0	0	0	0	0	0	0	0	0	0	0	0
Victoria	1	1	240	770	0	0	0	0	0	0	0	0	0	0	0	0	0	0
UNIDENTIFIED BARANGAY		1	240	770	0	0	0	0	0	0	0	0	0	0	0	0	0	0
Laoang	13	13	735	3,340	14	14	147	147	519	519	4	4	10	10	151	151	529	529
AGUADAHAN		1	1	4	1	1	1	1	4	4	0	0	0	0	1	1	4	4
NAPOTIOCAN		1	4	10	0	0	0	0	0	0	4	4	10	10	4	4	10	10
LAWAAN		1	1	1	1	1	1	1	1	1	0	0	0	0	1	1	1	1
CAGAASAN		1	5	17	2	2	5	5	17	17	0	0	0	0	5	5	17	17
TUMAGUINGTING		1	9	35	1	1	9	9	35	35	0	0	0	0	9	9	35	35
PALMERA		1	15	63	1	1	15	15	63	63	0	0	0	0	15	15	63	63
TAN-AWAN		1	8	32	1	1	8	8	32	32	0	0	0	0	8	8	32	32
LITTLE VENICE		1	23	92	1	1	23	23	92	92	0	0	0	0	23	23	92	92

REGION PROVINCE CITY/ MUNICIPALITY BARANGAY		NO. OF AFFECTED			No. of ECs		Inside Evacuation Centers				Outside Evacuation Centers				TOTAL SERVED (CURRENT)			
		Brgys.	Families	Persons	CUM	NOW	Families		Persons		Families		Persons		Families		Persons	
							CUM	NOW	CUM	NOW	CUM	NOW	CUM	NOW	CUM	NOW	CUM	NOW
							(Inside + Outside)											
CANYOMANAO		1	29	59	2	2	29	29	59	59	0	0	0	0	29	29	59	59
BAYBAY (POB)		1	34	133	1	1	34	34	133	133	0	0	0	0	34	34	133	133
AROGANGA		1	7	28	2	2	7	7	28	28	0	0	0	0	7	7	28	28
SANGCOL		1	15	55	1	1	15	15	55	55	0	0	0	0	15	15	55	55
Unidentified BArangay		1	584	2,811	0	0	0	0	0	0	0	0	0	0	0	0	0	0
Allen	1	1	44	220	0	0	0	0	0	0	0	0	0	0	0	0	0	0
Unidentified Barangay		1	44	220	0	0	0	0	0	0	0	0	0	0	0	0	0	0
Biri	1	1	72	261	0	0	0	0	0	0	0	0	0	0	0	0	0	0
Unidentified Barangay		1	72	261	0	0	0	0	0	0	0	0	0	0	0	0	0	0
Lavezares	1	1	63	236	0	0	0	0	0	0	0	0	0	0	0	0	0	0
Unidentified Barangay		1	63	236	0	0	0	0	0	0	0	0	0	0	0	0	0	0
Mondragon	1	1	23	96	0	0	0	0	0	0	0	0	0	0	0	0	0	0
Unidentified Barangay		1	23	96	0	0	0	0	0	0	0	0	0	0	0	0	0	0
Rosario	1	1	613	2,284	0	0	0	0	0	0	0	0	0	0	0	0	0	0
Unidentified Barangay		1	613	2,284	0	0	0	0	0	0	0	0	0	0	0	0	0	0
San Antonio	1	1	13	69	0	0	0	0	0	0	0	0	0	0	0	0	0	0
Unidentified Barangay		1	13	69	0	0	0	0	0	0	0	0	0	0	0	0	0	0
San Isidro	1	1	100	417	0	0	0	0	0	0	0	0	0	0	0	0	0	0
Unidentified Barangay		1	100	417	0	0	0	0	0	0	0	0	0	0	0	0	0	0
San Jose	1	1	55	214	0	0	0	0	0	0	0	0	0	0	0	0	0	0
Unidentified Barangay		1	55	214	0	0	0	0	0	0	0	0	0	0	0	0	0	0
San Vicente	1	1	3	31	0	0	0	0	0	0	0	0	0	0	0	0	0	0
Unidentified Barangay		1	3	31	0	0	0	0	0	0	0	0	0	0	0	0	0	0
Catubig	1	1	16	63	0	0	0	0	0	0	0	0	0	0	0	0	0	0
Unidentified Barangay		1	16	63	0	0	0	0	0	0	0	0	0	0	0	0	0	0
Gamay	1	1	152	391	0	0	0	0	0	0	0	0	0	0	0	0	0	0
Unidentified Barangay		1	152	391	0	0	0	0	0	0	0	0	0	0	0	0	0	0
Lapinig	1	1	274	1,270	0	0	0	0	0	0	0	0	0	0	0	0	0	0
Unidentified Barangay		1	274	1,270	0	0	0	0	0	0	0	0	0	0	0	0	0	0
Mapanas	1	1	9	58	0	0	0	0	0	0	0	0	0	0	0	0	0	0
Unidentified Barangay		1	9	58	0	0	0	0	0	0	0	0	0	0	0	0	0	0
Palapag	1	1	33	146	0	0	0	0	0	0	0	0	0	0	0	0	0	0

REGION PROVINCE CITY/ MUNICIPALITY BARANGAY		NO. OF AFFECTED			No. of ECs		Inside Evacuation Centers				Outside Evacuation Centers				TOTAL SERVED (CURRENT)			
		Brgys.	Families	Persons	CUM	NOW	Families		Persons		Families		Persons		Families		Persons	
							CUM	NOW	CUM	NOW	CUM	NOW	CUM	NOW	CUM	NOW		
							(Inside + Outside)		Families		Persons		Families		Persons			
Unidentified Barangay		1	33	146	0	0	0	0	0	0	0	0	0	0	0	0	0	0
Pambujan	1	1	370	1,638	0	0	0	0	0	0	0	0	0	0	0	0	0	0
Unidentified Barangay		1	370	1,638	0	0	0	0	0	0	0	0	0	0	0	0	0	0
San Roque	1	1	216	896	0	0	0	0	0	0	0	0	0	0	0	0	0	0
Unidentified Barangay		1	216	896	0	0	0	0	0	0	0	0	0	0	0	0	0	0
LEYTE	137	124	14,755	66,080	106	11	6,140	1,131	17,998	231	115	2	254	10	6,255	1,133	18,252	241
Santa Fe	5	4	11	61	2	0	4	0	16	0	7	2	45	10	11	2	61	10
VICTORIA		1	5	35	1	0	1	0	7	0	4	0	28	0	5	0	35	0
BULOD		1	1	7	0	0	0	0	0	0	1	0	7	0	1	0	7	0
SAN ISIDRO		1	1	4	0	0	0	0	0	0	2	2	10	10	2	2	10	10
Unidentified Barangay		1	4	15	0	0	0	0	0	0	0	0	0	0	0	0	0	0
San Roque		0	0	0	1	0	3	0	9	0	0	0	0	0	3	0	9	0
Dulag	2	2	52	202	1	0	3	0	11	0	0	0	0	0	3	0	11	0
SABANG DAGUITAN		1	49	191	0	0	0	0	0	0	0	0	0	0	0	0	0	0
RAWIS		1	3	11	1	0	3	0	11	0	0	0	0	0	3	0	11	0
Calubian	3	1	47	175	2	0	47	0	175	0	0	0	0	0	47	0	175	0
TBD		1	47	175	0	0	0	0	0	0	0	0	0	0	0	0	0	0
Villahermosa		0	0	0	1	0	4	0	15	0	0	0	0	0	4	0	15	0
Padoga		0	0	0	1	0	43	0	160	0	0	0	0	0	43	0	160	0
San Isidro	2	1	3	8	1	0	3	0	8	0	0	0	0	0	3	0	8	0
UNIDENTIFIED BARANGAY		1	3	8	0	0	0	0	0	0	0	0	0	0	0	0	0	0
TBD		0	0	0	1	0	3	0	8	0	0	0	0	0	3	0	8	0
Tabango	2	1	16	58	1	0	16	0	58	0	0	0	0	0	16	0	58	0
UNIDENTIFIED BARANGAY		1	16	58	0	0	0	0	0	0	0	0	0	0	0	0	0	0
TBD		0	0	0	1	0	16	0	58	0	0	0	0	0	16	0	58	0
Albuera	11	11	480	1,524	11	0	480	0	1,524	0	0	0	0	0	480	0	1,524	0
TABGAS		1	144	287	1	0	144	0	287	0	0	0	0	0	144	0	287	0
DAMULA-AN		1	20	76	1	0	20	0	76	0	0	0	0	0	20	0	76	0
BALUGO		1	22	87	1	0	22	0	87	0	0	0	0	0	22	0	87	0
CAMBALADING		1	68	239	1	0	68	0	239	0	0	0	0	0	68	0	239	0
ANTIPOLO		1	56	218	1	0	56	0	218	0	0	0	0	0	56	0	218	0
TINAG-AN		1	43	168	1	0	43	0	168	0	0	0	0	0	43	0	168	0

REGION PROVINCE CITY/ MUNICIPALITY BARANGAY		NO. OF AFFECTED			No. of ECs		Inside Evacuation Centers				Outside Evacuation Centers				TOTAL SERVED (CURRENT)			
		Brgys.	Families	Persons	CUM	NOW	Families		Persons		Families		Persons		Families		Persons	
							CUM	NOW	CUM	NOW	CUM	NOW	CUM	NOW	CUM	NOW	CUM	NOW
							(Inside + Outside)											
SEGUINON		1	4	15	1	0	4	0	15	0	0	0	0	0	4	0	15	0
MAHAYAG		1	21	85	1	0	21	0	85	0	0	0	0	0	21	0	85	0
SAN PEDRO		1	44	170	1	0	44	0	170	0	0	0	0	0	44	0	170	0
POBLACION		1	18	69	1	0	18	0	69	0	0	0	0	0	18	0	69	0
MAHAYAHAY		1	40	110	1	0	40	0	110	0	0	0	0	0	40	0	110	0
Kananga	2	1	3	16	1	0	3	0	16	0	0	0	0	0	3	0	16	0
UNIDENTIFIED BARANGAY		1	3	16	0	0	0	0	0	0	0	0	0	0	0	0	0	0
Poblacion		0	0	0	1	0	3	0	16	0	0	0	0	0	3	0	16	0
Matag-ob	2	1	187	568	1	0	187	0	568	0	0	0	0	0	187	0	568	0
UNIDENTIFIED BARANGAY		1	187	568	0	0	0	0	0	0	0	0	0	0	0	0	0	0
TBD		0	0	0	1	0	187	0	568	0	0	0	0	0	187	0	568	0
Merida	2	1	5	20	1	0	5	0	20	0	0	0	0	0	5	0	20	0
UNIDENTIFIED BARANGAY		1	5	20	0	0	0	0	0	0	0	0	0	0	0	0	0	0
Calunangan		0	0	0	1	0	5	0	20	0	0	0	0	0	5	0	20	0
Ormoc	21	21	581	2,036	32	3	573	24	2,007	71	8	0	29	0	581	24	2,036	71
BANTIGUE		1	44	165	1	0	44	0	165	0	0	0	0	0	44	0	165	0
IPIL		1	20	78	2	0	20	0	78	0	0	0	0	0	20	0	78	0
SAN ANTONIO		1	15	49	1	0	15	0	49	0	0	0	0	0	15	0	49	0
DAYHAGAN		1	11	37	3	0	11	0	37	0	0	0	0	0	11	0	37	0
DANAO		1	8	30	1	0	8	0	30	0	0	0	0	0	8	0	30	0
DOLORES		1	5	16	1	0	5	0	16	0	0	0	0	0	5	0	16	0
MAS-IN		1	2	5	1	0	2	0	5	0	0	0	0	0	2	0	5	0
LILUAN		1	306	1,081	3	0	306	0	1,081	0	0	0	0	0	306	0	1,081	0
CURVA		1	29	93	2	0	29	0	93	0	0	0	0	0	29	0	93	0
ALTA VISTA		1	2	9	2	0	2	0	9	0	0	0	0	0	2	0	9	0
SAN ISIDRO		1	34	117	2	1	34	19	117	52	0	0	0	0	34	19	117	52
VALENCIA		1	3	13	1	0	3	0	13	0	0	0	0	0	3	0	13	0
TAMBULILID		1	16	58	3	0	16	0	58	0	0	0	0	0	16	0	58	0
PUNTA		1	1	9	1	0	1	0	9	0	0	0	0	0	1	0	9	0
NAUNGAN		1	48	153	3	1	48	4	153	16	0	0	0	0	48	4	153	16
CABAON-AN		1	2	6	0	0	0	0	0	0	2	0	6	0	2	0	6	0
HUGPA		1	7	28	1	0	1	0	5	0	6	0	23	0	7	0	28	0

REGION PROVINCE CITY/ MUNICIPALITY BARANGAY		NO. OF AFFECTED			No. of ECs		Inside Evacuation Centers				Outside Evacuation Centers				TOTAL SERVED (CURRENT)			
		Brgys.	Families	Persons	CUM	NOW	Families		Persons		Families		Persons		(Inside + Outside)			
							CUM	NOW	CUM	NOW	CUM	NOW	CUM	NOW	CUM	NOW	CUM	NOW
BARANGAY 26		1	4	14	1	0	4	0	14	0	0	0	0	0	4	0	14	0
LINAO		1	4	16	1	1	4	1	16	3	0	0	0	0	4	1	16	3
LIBERTY		1	6	19	1	0	6	0	19	0	0	0	0	0	6	0	19	0
DANHUG		1	14	40	1	0	14	0	40	0	0	0	0	0	14	0	40	0
Palompon	1	1	554	2,770	1	0	21	0	75	0	0	0	0	0	21	0	75	0
UNIDENTIFIED BARANGAY		1	554	2,770	1	0	21	0	75	0	0	0	0	0	21	0	75	0
Abuyog	2	2	48	152	2	2	48	48	152	152	0	0	0	0	48	48	152	152
CADAC-AN		1	26	80	1	1	26	26	80	80	0	0	0	0	26	26	80	80
TINALIAN		1	22	72	1	1	22	22	72	72	0	0	0	0	22	22	72	72
Bato	26	26	6,747	26,157	5	5	1,057	1,057	0	0	0	0	0	0	1,057	1,057	0	0
BAGONG BAYAN DISTRICT		1	310	1,042	0	0	0	0	0	0	0	0	0	0	0	0	0	0
INIGUIHAN DISTRICT		1	6	21	2	2	593	593	0	0	0	0	0	0	593	593	0	0
ALEJOS		1	25	1,250	0	0	0	0	0	0	0	0	0	0	0	0	0	0
PONONG		1	150	497	1	1	60	60	0	0	0	0	0	0	60	60	0	0
Daan Lungsod		1	278	1,389	1	1	300	300	0	0	0	0	0	0	300	300	0	0
ALEGRIA		1	8	42	0	0	0	0	0	0	0	0	0	0	0	0	0	0
AMAGOS		1	1	7	0	0	0	0	0	0	0	0	0	0	0	0	0	0
ANAHAWAN		1	175	875	0	0	0	0	0	0	0	0	0	0	0	0	0	0
BAGO		1	312	836	0	0	0	0	0	0	0	0	0	0	0	0	0	0
CEBUANO		1	82	261	0	0	0	0	0	0	0	0	0	0	0	0	0	0
DAWAHON		1	830	3,036	0	0	0	0	0	0	0	0	0	0	0	0	0	0
DOLHO		1	1,130	4,544	1	1	104	104	0	0	0	0	0	0	104	104	0	0
DOMAGOCDOC		1	150	750	0	0	0	0	0	0	0	0	0	0	0	0	0	0
GUERRERO DISTRICT (POB.)		1	271	970	0	0	0	0	0	0	0	0	0	0	0	0	0	0
HIMAMAA		1	143	713	0	0	0	0	0	0	0	0	0	0	0	0	0	0
IMELDA		1	5	19	0	0	0	0	0	0	0	0	0	0	0	0	0	0
KALANGGAMAN DISTRICT		1	440	1,582	0	0	0	0	0	0	0	0	0	0	0	0	0	0
KATIPUNAN		1	119	595	0	0	0	0	0	0	0	0	0	0	0	0	0	0
MABINI		1	20	98	0	0	0	0	0	0	0	0	0	0	0	0	0	0
MARCELO		1	14	59	0	0	0	0	0	0	0	0	0	0	0	0	0	0
NAGA		1	30	146	0	0	0	0	0	0	0	0	0	0	0	0	0	0
SAN AGUSTIN		1	136	680	0	0	0	0	0	0	0	0	0	0	0	0	0	0

REGION PROVINCE CITY/ MUNICIPALITY BARANGAY		NO. OF AFFECTED			No. of ECs		Inside Evacuation Centers				Outside Evacuation Centers				TOTAL SERVED (CURRENT)			
		Brgys.	Families	Persons	CUM	NOW	Families		Persons		Families		Persons		Families		Persons	
							CUM	NOW	CUM	NOW	CUM	NOW	CUM	NOW	CUM	NOW	CUM	NOW
							(Inside + Outside)											
TABUNOK		1	1,190	3,789	0	0	0	0	0	0	0	0	0	0	0	0	0	0
TAGAYTAY		1	35	123	0	0	0	0	0	0	0	0	0	0	0	0	0	0
TINAGO DISTRICT		1	835	2,514	0	0	0	0	0	0	0	0	0	0	0	0	0	0
TUGAS		1	52	319	0	0	0	0	0	0	0	0	0	0	0	0	0	0
Baybay	12	9	514	2,537	11	0	514	0	1,910	0	0	0	0	0	514	0	1,910	0
KAGUMAY		1	108	700	1	0	108	0	700	0	0	0	0	0	108	0	700	0
BUBON		1	37	133	1	0	37	0	133	0	0	0	0	0	37	0	133	0
SANTA CRUZ		1	50	250	1	0	50	0	0	0	0	0	0	0	50	0	0	0
PANGASUNGAN		1	50	250	1	0	50	0	0	0	0	0	0	0	50	0	0	0
HILAPNITAN		1	23	101	1	0	23	0	101	0	0	0	0	0	23	0	101	0
POMPONAN		1	9	20	1	0	9	0	20	0	0	0	0	0	9	0	20	0
MONTE VERDE		1	57	241	1	0	57	0	241	0	0	0	0	0	57	0	241	0
GUADALUPE		1	57	350	1	0	57	0	350	0	0	0	0	0	57	0	350	0
UNIDENTFED BARANGAY		1	123	492	0	0	0	0	0	0	0	0	0	0	0	0	0	0
CADADAM		0	0	0	1	0	71	0	299	0	0	0	0	0	71	0	299	0
CARIDAD		0	0	0	1	0	29	0	0	0	0	0	0	0	29	0	0	0
HIPOSNGO		0	0	0	1	0	23	0	66	0	0	0	0	0	23	0	66	0
Hilongos	2	1	2,556	19,133	1	0	2,066	0	7,467	0	0	0	0	0	2,066	0	7,467	0
UNIDENTIFIED BARANGAY		1	2,556	19,133	0	0	0	0	0	0	0	0	0	0	0	0	0	0
TBD		0	0	0	1	0	2,066	0	7,467	0	0	0	0	0	2,066	0	7,467	0
Hindang	13	13	640	2,833	6	1	550	2	2,148	8	100	0	180	0	650	2	2,328	8
ANAHAW		1	26	117	1	0	20	0	90	0	0	0	0	0	20	0	90	0
BALDOZA		1	50	180	0	0	0	0	0	0	100	0	180	0	100	0	180	0
DOOS DEL NORTE		1	34	153	0	0	34	0	140	0	0	0	0	0	34	0	140	0
DOOS DEL SUR		1	29	130	1	1	31	2	124	8	0	0	0	0	31	2	124	8
KATIPUNAN		1	101	454	1	0	101	0	365	0	0	0	0	0	101	0	365	0
POBLACION 2		1	33	148	1	0	33	0	115	0	0	0	0	0	33	0	115	0
SAN VICENTE		1	40	180	1	0	3	0	13	0	0	0	0	0	3	0	13	0
TABOK		1	20	90	1	0	20	0	54	0	0	0	0	0	20	0	54	0
TAGBIBI		1	11	49	0	0	11	0	46	0	0	0	0	0	11	0	46	0
CANHA-AYON		1	14	63	0	0	14	0	63	0	0	0	0	0	14	0	63	0
HIMOKILAN ISLAND		1	4	18	0	0	4	0	0	0	0	0	0	0	4	0	0	0

REGION PROVINCE CITY/ MUNICIPALITY BARANGAY		NO. OF AFFECTED			No. of ECs		Inside Evacuation Centers				Outside Evacuation Centers				TOTAL SERVED (CURRENT)				
		Brgys.	Families	Persons	CUM	NOW	Families		Persons		Families		Persons		Families		Persons		
							CUM	NOW	CUM	NOW	CUM	NOW	CUM	NOW	CUM	NOW	CUM	NOW	
							(Inside + Outside)		Families		Persons		Families		Persons		Families		Persons
MAASIN		1	58	261	0	0	59	0	236	0	0	0	0	0	0	59	0	236	0
MABAGON		1	220	990	0	0	220	0	902	0	0	0	0	0	0	220	0	902	0
Mahaplag	6	6	169	846	5	0	97	0	298	0	0	0	0	0	0	97	0	298	0
Liberacion		1	68	340	2	0	68	0	194	0	0	0	0	0	0	68	0	194	0
Santa Cruz		1	42	210	1	0	22	0	78	0	0	0	0	0	0	22	0	78	0
Hiluctogan		1	3	8	1	0	3	0	8	0	0	0	0	0	0	3	0	8	0
Polahongon		1	4	18	1	0	4	0	18	0	0	0	0	0	0	4	0	18	0
Hilusig		1	2	20	0	0	0	0	0	0	0	0	0	0	0	0	0	0	0
Upper Mahaplag		1	50	250	0	0	0	0	0	0	0	0	0	0	0	0	0	0	0
Matalom	2	1	16	57	1	0	16	0	57	0	0	0	0	0	0	16	0	57	0
Unidentified Brgy		1	16	57	0	0	0	0	0	0	0	0	0	0	0	0	0	0	0
TBD		0	0	0	1	0	16	0	57	0	0	0	0	0	0	16	0	57	0
Inopacan	15	15	2,066	6,687	13	0	390	0	1,248	0	0	0	0	0	0	390	0	1,248	0
APID		1	216	632	1	0	2	0	6	0	0	0	0	0	0	2	0	6	0
CAULISIHAN		1	20	59	1	0	33	0	102	0	0	0	0	0	0	33	0	102	0
DELOS SANTOS		1	28	96	1	0	1	0	5	0	0	0	0	0	0	1	0	5	0
HINABAY		1	36	113	1	0	36	0	113	0	0	0	0	0	0	36	0	113	0
LINAO		1	61	211	1	0	23	0	80	0	0	0	0	0	0	23	0	80	0
POBLACION		1	51	195	1	0	51	0	195	0	0	0	0	0	0	51	0	195	0
CAN-ANGAY		1	136	427	1	0	26	0	104	0	0	0	0	0	0	26	0	104	0
ESPERANZA		1	212	722	1	0	2	0	9	0	0	0	0	0	0	2	0	9	0
JUBASAN		1	20	77	1	0	20	0	77	0	0	0	0	0	0	20	0	77	0
MALJO		1	309	942	1	0	100	0	300	0	0	0	0	0	0	100	0	300	0
MARAO		1	8	23	1	0	63	0	133	0	0	0	0	0	0	63	0	133	0
TAOTAON		1	7	23	1	0	7	0	23	0	0	0	0	0	0	7	0	23	0
TINAGO		1	312	1,078	1	0	12	0	57	0	0	0	0	0	0	12	0	57	0
Guinsanga-an		1	10	50	0	0	14	0	44	0	0	0	0	0	0	14	0	44	0
Conalum		1	640	2,039	0	0	0	0	0	0	0	0	0	0	0	0	0	0	0
Alangalang	2	2	11	31	2	0	11	0	31	0	0	0	0	0	0	11	0	31	0
Hupit		1	6	21	1	0	6	0	21	0	0	0	0	0	0	6	0	21	0
Mudboron		1	5	10	1	0	5	0	10	0	0	0	0	0	0	5	0	10	0
Capoocan	4	4	49	209	6	0	49	0	209	0	0	0	0	0	0	49	0	209	0

REGION PROVINCE CITY/ MUNICIPALITY BARANGAY		NO. OF AFFECTED			No. of ECs		Inside Evacuation Centers				Outside Evacuation Centers				TOTAL SERVED (CURRENT)			
		Brgys.	Families	Persons	CUM	NOW	Families		Persons		Families		Persons		Families		Persons	
							CUM	NOW	CUM	NOW	CUM	NOW	CUM	NOW	CUM	NOW	CUM	NOW
							(Inside + Outside)											
Balud		1	19	87	2	0	19	0	87	0	0	0	0	0	19	0	87	0
Nauguisan		1	1	2	1	0	1	0	2	0	0	0	0	0	1	0	2	0
Poblacion Zone I		1	23	92	2	0	23	0	92	0	0	0	0	0	23	0	92	0
Poblacion Zone II		1	6	28	1	0	6	0	28	0	0	0	0	0	6	0	28	0
BILIRAN	39	38	1,180	4,360	22	1	393	26	1,441	0	73	73	183	183	466	99	1,624	183
Almeria	2	2	83	415	1	0	83	0	415	0	0	0	0	0	83	0	415	0
Pulang Bato		1	28	140	1	0	28	0	140	0	0	0	0	0	28	0	140	0
Unidentified Barangay		1	55	275	0	0	55	0	275	0	0	0	0	0	55	0	275	0
Biliran	2	2	69	271	1	0	2	0	10	0	0	0	0	0	2	0	10	0
San Isidro (Poblacion)		1	2	10	1	0	2	0	10	0	0	0	0	0	2	0	10	0
Unidentified Barangay		1	67	261	0	0	0	0	0	0	0	0	0	0	0	0	0	0
Cabucgayan	1	1	264	921	0	0	0	0	0	0	0	0	0	0	0	0	0	0
Unidentified Barangay		1	264	921	0	0	0	0	0	0	0	0	0	0	0	0	0	0
Maripipi	13	13	151	447	6	0	78	0	264	0	73	73	183	183	151	73	447	183
Calbani		1	20	68	1	0	20	0	68	0	0	0	0	0	20	0	68	0
Danao		1	2	5	0	0	0	0	0	0	2	2	5	5	2	2	5	5
AGUTAY		1	11	31	0	0	0	0	0	0	11	11	31	31	11	11	31	31
BANLAS		1	7	30	1	0	7	0	30	0	0	0	0	0	7	0	30	0
BATO		1	7	16	0	0	0	0	0	0	7	7	16	16	7	7	16	16
BINALAYAN EAST		1	4	11	0	0	0	0	0	0	4	4	11	11	4	4	11	11
BINALAYAN WEST		1	2	8	1	0	2	0	8	0	0	0	0	0	2	0	8	0
BINONGTO-AN (POBLACION)		1	5	18	0	0	0	0	0	0	5	5	18	18	5	5	18	18
BURABOD		1	19	46	0	0	0	0	0	0	19	19	46	46	19	19	46	46
CANDUHAO		1	30	81	1	0	30	0	81	0	0	0	0	0	30	0	81	0
CASIBANG		1	18	73	1	0	18	0	73	0	0	0	0	0	18	0	73	0
ERMITA (POBLACION SUR)		1	1	4	1	0	1	0	4	0	0	0	0	0	1	0	4	0
TRABUGAN		1	25	56	0	0	0	0	0	0	25	25	56	56	25	25	56	56
Naval	12	12	204	752	13	0	204	0	752	0	0	0	0	0	204	0	752	0
Calumpang		1	12	35	1	0	12	0	35	0	0	0	0	0	12	0	35	0
Padre Sergio Eamiguel		1	16	46	1	0	16	0	46	0	0	0	0	0	16	0	46	0
Talustusan		1	1	3	1	0	1	0	3	0	0	0	0	0	1	0	3	0
Lucsoon		1	22	77	1	0	22	0	77	0	0	0	0	0	22	0	77	0

REGION PROVINCE CITY/ MUNICIPALITY BARANGAY		NO. OF AFFECTED			No. of ECs		Inside Evacuation Centers				Outside Evacuation Centers				TOTAL SERVED (CURRENT)			
		Brgys.	Families	Persons	CUM	NOW	Families		Persons		Families		Persons		Families		Persons	
							CUM	NOW	CUM	NOW	CUM	NOW	CUM	NOW	CUM	NOW	CUM	NOW
							(Inside + Outside)											
Lico		1	46	109	1	0	46	0	109	0	0	0	0	0	46	0	109	0
Villa Consuelo		1	3	9	1	0	3	0	9	0	0	0	0	0	3	0	9	0
Capinahan		1	1	5	2	0	1	0	5	0	0	0	0	0	1	0	5	0
SANTO NINO		1	30	130	1	0	30	0	130	0	0	0	0	0	30	0	130	0
ATIPOLO		1	4	14	1	0	4	0	14	0	0	0	0	0	4	0	14	0
LARRAZABAL		1	17	70	1	0	17	0	70	0	0	0	0	0	17	0	70	0
CARAYCAY		1	47	242	1	0	47	0	242	0	0	0	0	0	47	0	242	0
SAN PABLO		1	5	12	1	0	5	0	12	0	0	0	0	0	5	0	12	0
Kawayan	2	1	176	692	1	1	26	26	0	0	0	0	0	0	26	26	0	0
UNIDENTIFIED BARANGAY		1	176	692	0	0	0	0	0	0	0	0	0	0	0	0	0	0
TBD		0	0	0	1	1	26	26	0	0	0	0	0	0	26	26	0	0
Caibiran	1	1	124	501	0	0	0	0	0	0	0	0	0	0	0	0	0	0
Unidentified Barangay		1	124	501	0	0	0	0	0	0	0	0	0	0	0	0	0	0
Culaba	6	6	109	361	0	0	0	0	0	0	0	0	0	0	0	0	0	0
Binongtoan		1	20	75	0	0	0	0	0	0	0	0	0	0	0	0	0	0
Bool West (Pob)		1	27	0	0	0	0	0	0	0	0	0	0	0	0	0	0	0
Marvel (Pob.)		1	47	97	0	0	0	0	0	0	0	0	0	0	0	0	0	0
Patag		1	4	17	0	0	0	0	0	0	0	0	0	0	0	0	0	0
Pinamihagan		1	6	25	0	0	0	0	0	0	0	0	0	0	0	0	0	0
Unidentified Barangay		1	5	147	0	0	0	0	0	0	0	0	0	0	0	0	0	0
SAMAR	80	74	4,694	19,928	40	40	430	430	1,681	1,681	59	59	325	325	489	489	2,006	2,006
Gandara	1	1	2	10	1	1	2	2	10	10	0	0	0	0	2	2	10	10
Minda Pob.		1	2	10	1	1	2	2	10	10	0	0	0	0	2	2	10	10
Catbalogan	16	13	72	285	12	12	77	77	291	291	3	3	15	15	80	80	306	306
Ibol		1	3	15	0	0	0	0	0	0	3	3	15	15	3	3	15	15
Mercedes		1	6	22	1	1	6	6	22	22	0	0	0	0	6	6	22	22
Poblacion 3 (Brgy 3)		1	5	13	1	1	3	3	9	9	0	0	0	0	3	3	9	9
Lagundi		1	3	16	1	1	3	3	16	16	0	0	0	0	3	3	16	16
Bunuanan		1	15	65	1	1	15	15	65	65	0	0	0	0	15	15	65	65
Canlapwas (Pob.)		1	5	17	1	1	5	5	10	10	0	0	0	0	5	5	10	10
Silanga		1	15	56	1	1	8	8	35	35	0	0	0	0	8	8	35	35
Silanga		0	0	0	1	1	15	15	50	50	0	0	0	0	15	15	50	50

REGION PROVINCE CITY/ MUNICIPALITY BARANGAY		NO. OF AFFECTED			No. of ECs		Inside Evacuation Centers				Outside Evacuation Centers				TOTAL SERVED (CURRENT)			
		Brgys.	Families	Persons	CUM	NOW	Families		Persons		Families		Persons		Families		Persons	
							CUM	NOW	CUM	NOW	CUM	NOW	CUM	NOW	CUM	NOW	CUM	NOW
							(Inside + Outside)											
San Andres		1	6	22	1	1	6	6	22	22	0	0	0	0	6	6	22	22
Unidentified Brgy		0	0	0	1	1	5	5	13	13	0	0	0	0	5	5	13	13
Payao		1	5	26	1	1	5	5	26	26	0	0	0	0	5	5	26	26
Unidentified Brgy.		0	0	0	1	1	5	5	17	17	0	0	0	0	5	5	17	17
Pupua		1	2	6	1	1	1	1	6	6	0	0	0	0	1	1	6	6
Iguid		1	1	5	0	0	0	0	0	0	0	0	0	0	0	0	0	0
Mombon		1	3	8	0	0	0	0	0	0	0	0	0	0	0	0	0	0
Munoz (Poblacion 14)		1	3	14	0	0	0	0	0	0	0	0	0	0	0	0	0	0
Motiong	2	2	39	147	3	3	39	39	147	147	0	0	0	0	39	39	147	147
Poblacion I		1	6	21	2	2	6	6	21	21	0	0	0	0	6	6	21	21
Poblacion I-A		1	33	126	1	1	33	33	126	126	0	0	0	0	33	33	126	126
Santa Rita	4	4	21	137	2	2	5	5	27	27	16	16	110	110	21	21	137	137
Magsaysay		1	4	24	1	1	4	4	24	24	0	0	0	0	4	4	24	24
Tominamos		1	1	2	0	0	0	0	0	0	1	1	2	2	1	1	2	2
Anibongan		1	1	3	1	1	1	1	3	3	0	0	0	0	1	1	3	3
San Eduardo		1	15	108	0	0	0	0	0	0	15	15	108	108	15	15	108	108
Matuguinao	4	4	24	102	3	3	24	24	102	102	0	0	0	0	24	24	102	102
Mabuligon Pob. (Brgy)		1	4	18	1	1	4	4	18	18	0	0	0	0	4	4	18	18
Bag-otan		1	11	44	1	1	11	11	44	44	0	0	0	0	11	11	44	44
Maduroto Pob. (Barangay)		1	3	13	0	0	3	3	13	13	0	0	0	0	3	3	13	13
Nagpapacao		1	6	27	1	1	6	6	27	27	0	0	0	0	6	6	27	27
Santa Margarita	2	2	70	292	2	2	70	70	292	292	0	0	0	0	70	70	292	292
Monbon (Pob.)		1	13	60	1	1	13	13	60	60	0	0	0	0	13	13	60	60
Burabod		1	57	232	1	1	57	57	232	232	0	0	0	0	57	57	232	232
Pinabacdao	3	3	32	101	1	1	32	32	101	101	0	0	0	0	32	32	101	101
Lale		1	3	15	1	1	32	32	101	101	0	0	0	0	32	32	101	101
Bangon		1	1	4	0	0	0	0	0	0	0	0	0	0	0	0	0	0
San Isidro		1	28	82	0	0	0	0	0	0	0	0	0	0	0	0	0	0
San Jose de Buan	2	2	18	65	2	2	18	18	65	65	0	0	0	0	18	18	65	65
Brgy 4 (Pob.)		1	15	53	1	1	15	15	53	53	0	0	0	0	15	15	53	53
Brgy 1 (Pob.)		1	3	12	1	1	3	3	12	12	0	0	0	0	3	3	12	12
Almagro	1	1	53	282	1	1	53	53	282	282	0	0	0	0	53	53	282	282

REGION PROVINCE CITY/ MUNICIPALITY BARANGAY		NO. OF AFFECTED			No. of ECs		Inside Evacuation Centers				Outside Evacuation Centers				TOTAL SERVED (CURRENT)			
		Brgys.	Families	Persons	CUM	NOW	Families		Persons		Families		Persons		Families		Persons	
							CUM	NOW	CUM	NOW	CUM	NOW	CUM	NOW	CUM	NOW	CUM	NOW
							(Inside + Outside)											
TBD		1	53	282	1	1	53	53	282	282	0	0	0	0	53	53	282	282
Pagsanghan	2	2	17	58	1	1	17	17	58	58	0	0	0	0	17	17	58	58
Bangon		1	11	42	0	0	11	11	42	42	0	0	0	0	11	11	42	42
Cambaye		1	6	16	1	1	6	6	16	16	0	0	0	0	6	6	16	16
San Jorge	3	3	27	78	3	3	27	27	78	78	0	0	0	0	27	27	78	78
Bulao		1	1	2	1	1	1	1	2	2	0	0	0	0	1	1	2	2
Guindapunan		1	9	27	1	1	9	9	27	27	0	0	0	0	9	9	27	27
La Paz		1	17	49	1	1	17	17	49	49	0	0	0	0	17	17	49	49
Tagapul-an	14	14	2,514	9,408	0	0	0	0	0	0	0	0	0	0	0	0	0	0
Baguiw		1	392	1,558	0	0	0	0	0	0	0	0	0	0	0	0	0	0
Balocawe		1	223	887	0	0	0	0	0	0	0	0	0	0	0	0	0	0
Guinbacuran		1	162	587	0	0	0	0	0	0	0	0	0	0	0	0	0	0
Labangbaybay		1	202	900	0	0	0	0	0	0	0	0	0	0	0	0	0	0
Luna		1	186	624	0	0	0	0	0	0	0	0	0	0	0	0	0	0
Mataluto		1	179	304	0	0	0	0	0	0	0	0	0	0	0	0	0	0
Nipa		1	280	1,133	0	0	0	0	0	0	0	0	0	0	0	0	0	0
Pantalan		1	50	204	0	0	0	0	0	0	0	0	0	0	0	0	0	0
Pulanngbato		1	162	652	0	0	0	0	0	0	0	0	0	0	0	0	0	0
San Jose Pob.		1	164	656	0	0	0	0	0	0	0	0	0	0	0	0	0	0
San Viceente		1	150	445	0	0	0	0	0	0	0	0	0	0	0	0	0	0
Suarez (Manlangit)		1	92	400	0	0	0	0	0	0	0	0	0	0	0	0	0	0
Sugod (Pob.)		1	184	748	0	0	0	0	0	0	0	0	0	0	0	0	0	0
Trinidad		1	88	310	0	0	0	0	0	0	0	0	0	0	0	0	0	0
Tarangnan	2	2	18	60	2	2	18	18	60	60	0	0	0	0	18	18	60	60
Bisitahan		1	3	3	1	1	3	3	3	3	0	0	0	0	3	3	3	3
Poblacion Proper		1	15	57	1	1	15	15	57	57	0	0	0	0	15	15	57	57
Basey	16	15	1,570	7,850	0	0	0	0	0	0	40	40	200	200	40	40	200	200
Bulao		1	50	250	0	0	0	0	0	0	0	0	0	0	0	0	0	0
Burgos		1	30	150	0	0	0	0	0	0	0	0	0	0	0	0	0	0
Cogon		1	50	250	0	0	0	0	0	0	0	0	0	0	0	0	0	0
Del Pilar		1	250	1,250	0	0	0	0	0	0	0	0	0	0	0	0	0	0
Guirang		1	150	750	0	0	0	0	0	0	0	0	0	0	0	0	0	0

REGION PROVINCE CITY/ MUNICIPALITY BARANGAY		NO. OF AFFECTED			No. of ECs		Inside Evacuation Centers				Outside Evacuation Centers				TOTAL SERVED (CURRENT)			
		Brgys.	Families	Persons	CUM	NOW	Families		Persons		Families		Persons		Families		Persons	
							CUM	NOW	CUM	NOW	CUM	NOW	CUM	NOW	CUM	NOW	CUM	NOW
							(Inside + Outside)											
Inuntan		1	100	500	0	0	0	0	0	0	0	0	0	0	0	0	0	0
Loog		1	90	450	0	0	0	0	0	0	0	0	0	0	0	0	0	0
Mabini		1	150	750	0	0	0	0	0	0	0	0	0	0	0	0	0	0
Magallanes		1	160	800	0	0	0	0	0	0	0	0	0	0	0	0	0	0
New San Agustin		1	50	250	0	0	0	0	0	0	0	0	0	0	0	0	0	0
Old San Agustin		1	300	1,500	0	0	0	0	0	0	0	0	0	0	0	0	0	0
Panugmoon		1	40	200	0	0	0	0	0	0	0	0	0	0	0	0	0	0
Pelit		1	50	250	0	0	0	0	0	0	0	0	0	0	0	0	0	0
Serum		1	30	150	0	0	0	0	0	0	0	0	0	0	0	0	0	0
Sugca		1	70	350	0	0	0	0	0	0	0	0	0	0	0	0	0	0
Unidentified Barangay		0	0	0	0	0	0	0	0	0	40	40	200	200	40	40	200	200
Jiabong	2	2	19	64	2	2	19	19	64	64	0	0	0	0	19	19	64	64
Camarobo-an		1	3	9	1	1	3	3	9	9	0	0	0	0	3	3	9	9
Macabetas		1	16	55	1	1	16	16	55	55	0	0	0	0	16	16	55	55
Paranas (Wright)	3	1	175	905	2	2	6	6	20	20	0	0	0	0	6	6	20	20
Patag		1	175	905	0	0	0	0	0	0	0	0	0	0	0	0	0	0
Poblacion (Barangay 5)		0	0	0	1	1	5	5	17	17	0	0	0	0	5	5	17	17
Tabucan		0	0	0	1	1	1	1	3	3	0	0	0	0	1	1	3	3
Talalora	3	3	23	84	3	3	23	23	84	84	0	0	0	0	23	23	84	84
Bo. Independencia		1	5	21	1	1	5	5	21	21	0	0	0	0	5	5	21	21
San Juan		1	10	36	1	1	10	10	36	36	0	0	0	0	10	10	36	36
Victory		1	8	27	1	1	8	8	27	27	0	0	0	0	8	8	27	27
EASTERN SAMAR	56	55	32,292	130,585	18	0	304	0	623	0	657	0	746	0	961	0	1,369	0
Arteche	1	1	4,616	17,223	0	0	0	0	0	0	0	0	0	0	0	0	0	0
Unidentified Brgy		1	4,616	17,223	0	0	0	0	0	0	0	0	0	0	0	0	0	0
Balangiga	2	1	4,591	14,144	1	0	212	0	623	0	0	0	0	0	212	0	623	0
Unidentified Brgy		1	4,591	14,144	0	0	0	0	0	0	0	0	0	0	0	0	0	0
TBD		0	0	0	1	0	212	0	623	0	0	0	0	0	212	0	623	0
Giporlos	2	2	37	101	0	0	0	0	0	0	0	0	0	0	0	0	0	0
Brgy 8 (Poblacion)		1	2	7	0	0	0	0	0	0	0	0	0	0	0	0	0	0
Biga		1	35	94	0	0	0	0	0	0	0	0	0	0	0	0	0	0
Jipapad	4	4	2,780	13,837	0	0	0	0	0	0	0	0	0	0	0	0	0	0

REGION PROVINCE CITY/ MUNICIPALITY BARANGAY		NO. OF AFFECTED			No. of ECs		Inside Evacuation Centers				Outside Evacuation Centers				TOTAL SERVED (CURRENT)			
		Brgys.	Families	Persons	CUM	NOW	Families		Persons		Families		Persons		Families		Persons	
							CUM	NOW	CUM	NOW	CUM	NOW	CUM	NOW	CUM	NOW	CUM	NOW
							(Inside + Outside)											
Brgy 4 (Pob)		1	11	37	0	0	0	0	0	0	0	0	0	0	0	0	0	0
Brgy 3 (Pob)		1	21	70	0	0	0	0	0	0	0	0	0	0	0	0	0	0
Brgy 1 (Pob)		1	7	25	0	0	0	0	0	0	0	0	0	0	0	0	0	0
Unidentified Brgy		1	2,741	13,705	0	0	0	0	0	0	0	0	0	0	0	0	0	0
Lawaan	1	1	74	370	0	0	0	0	0	0	0	0	0	0	0	0	0	0
TBD		1	74	370	0	0	0	0	0	0	0	0	0	0	0	0	0	0
San Policarpo	1	1	4,519	22,595	0	0	0	0	0	0	0	0	0	0	0	0	0	0
Unidentified Brgy		1	4,519	22,595	0	0	0	0	0	0	0	0	0	0	0	0	0	0
Hernani	1	1	351	1,177	0	0	0	0	0	0	0	0	0	0	0	0	0	0
UNIDENTIFIED BARANGAY		1	351	1,177	0	0	0	0	0	0	0	0	0	0	0	0	0	0
Maslog	1	1	35	175	0	0	0	0	0	0	0	0	0	0	0	0	0	0
UNIDENTIFIED BARANGAY		1	35	175	0	0	0	0	0	0	0	0	0	0	0	0	0	0
Oras	1	1	2,776	13,880	0	0	0	0	0	0	0	0	0	0	0	0	0	0
UNIDENTIFIED BARANGAY		1	2,776	13,880	0	0	0	0	0	0	0	0	0	0	0	0	0	0
Can-avid	1	1	6,124	23,137	0	0	0	0	0	0	0	0	0	0	0	0	0	0
Unidentified Barangay		1	6,124	23,137	0	0	0	0	0	0	0	0	0	0	0	0	0	0
Salcedo	41	41	6,389	23,946	17	0	92	0	0	0	657	0	746	0	749	0	746	0
Abejao		1	198	693	0	0	0	0	0	0	21	0	82	0	21	0	82	0
Alog		1	104	354	2	0	6	0	0	0	49	0	0	0	55	0	0	0
Asgad		1	140	512	0	0	0	0	0	0	33	0	81	0	33	0	81	0
Bagtong		1	492	1,779	1	0	2	0	0	0	39	0	0	0	41	0	0	0
Balud		1	129	541	2	0	6	0	0	0	46	0	0	0	52	0	0	0
Barangay 1 (Pob.)		1	147	509	2	0	3	0	0	0	0	0	0	0	3	0	0	0
Barangay 10 (Pob.)		1	28	100	0	0	0	0	0	0	2	0	7	0	2	0	7	0
Barangay 11 (Pob.)		1	89	347	0	0	0	0	0	0	11	0	14	0	11	0	14	0
Barangay 12 (Pob.)		1	80	315	0	0	0	0	0	0	0	0	0	0	0	0	0	0
Barangay 13 (Pob.)		1	125	466	0	0	0	0	0	0	11	0	41	0	11	0	41	0
Barangay 2 (Pob.)		1	203	830	0	0	0	0	0	0	5	0	28	0	5	0	28	0
Barangay 3 (Pob.)		1	98	346	0	0	0	0	0	0	0	0	0	0	0	0	0	0
Barangay 4 (Pob.)		1	45	165	0	0	0	0	0	0	6	0	12	0	6	0	12	0
Barangay 5 (Pob.)		1	16	64	0	0	0	0	0	0	0	0	0	0	0	0	0	0
Barangay 6 (Pob.)		1	25	93	0	0	0	0	0	0	1	0	5	0	1	0	5	0

REGION PROVINCE CITY/ MUNICIPALITY BARANGAY		NO. OF AFFECTED			No. of ECs		Inside Evacuation Centers				Outside Evacuation Centers				TOTAL SERVED (CURRENT)			
		Brgys.	Families	Persons	CUM	NOW	Families		Persons		Families		Persons		(Inside + Outside)			
							CUM	NOW	CUM	NOW	CUM	NOW	CUM	NOW	CUM	NOW	CUM	NOW
Barangay 7 (Pob.)		1	166	590	0	0	0	0	0	0	26	0	117	0	26	0	117	0
Barangay 8 (Pob.)		1	41	199	0	0	0	0	0	0	1	0	5	0	1	0	5	0
Barangay 9 (Pob.)		1	86	335	0	0	0	0	0	0	0	0	0	0	0	0	0	0
Buabua		1	231	920	0	0	0	0	0	0	7	0	24	0	7	0	24	0
Burak		1	253	1,005	1	0	1	0	0	0	45	0	0	0	46	0	0	0
Butig		1	108	540	0	0	0	0	0	0	11	0	46	0	11	0	46	0
Cagaut		1	198	903	0	0	0	0	0	0	59	0	194	0	59	0	194	0
Camanga		1	145	512	1	0	1	0	0	0	4	0	0	0	5	0	0	0
Cantomoja		1	110	360	0	0	0	0	0	0	0	0	0	0	0	0	0	0
Carapdapan		1	120	370	1	0	4	0	0	0	7	0	0	0	11	0	0	0
Caridad		1	130	498	0	0	0	0	0	0	0	0	0	0	0	0	0	0
Casili-on		1	175	682	1	0	7	0	0	0	48	0	0	0	55	0	0	0
Iberan		1	73	303	0	0	0	0	0	0	0	0	0	0	0	0	0	0
Jagnaya		1	97	312	0	0	0	0	0	0	37	0	46	0	37	0	46	0
Lusod		1	77	378	0	0	0	0	0	0	0	0	0	0	0	0	0	0
Malbog		1	105	337	0	0	0	0	0	0	5	0	15	0	5	0	15	0
Maliwaliw		1	118	419	0	0	0	0	0	0	9	0	29	0	9	0	29	0
Matarinao		1	556	2,031	2	0	22	0	0	0	91	0	0	0	113	0	0	0
Naparaan		1	579	2,035	0	0	0	0	0	0	0	0	0	0	0	0	0	0
Palanas		1	251	859	1	0	20	0	0	0	35	0	0	0	55	0	0	0
San Roque (Bugay)		1	110	435	0	0	0	0	0	0	0	0	0	0	0	0	0	0
Santa Cruz		1	59	186	0	0	0	0	0	0	0	0	0	0	0	0	0	0
Seguinon		1	112	466	0	0	0	0	0	0	0	0	0	0	0	0	0	0
Tacla-on		1	90	335	3	0	20	0	0	0	48	0	0	0	68	0	0	0
Tagbacan		1	289	1,149	0	0	0	0	0	0	0	0	0	0	0	0	0	0
Talangdawan		1	191	673	0	0	0	0	0	0	0	0	0	0	0	0	0	0
SOUTHERN LEYTE	87	82	3,770	11,624	65	1	2,960	24	8,937	55	306	0	928	0	3,266	24	9,865	55
Bontoc	19	19	710	2,573	7	1	146	24	587	55	130	0	347	0	276	24	934	55
Baugo		1	25	84	1	0	25	0	84	0	20	0	70	0	45	0	154	0
Bunga		1	4	15	1	0	4	0	15	0	0	0	0	0	4	0	15	0
Beniton		1	20	36	0	0	0	0	0	0	1	0	1	0	1	0	1	0
Esperanza		1	16	47	1	0	10	0	28	0	6	0	19	0	16	0	47	0

REGION PROVINCE CITY/ MUNICIPALITY BARANGAY		NO. OF AFFECTED			No. of ECs		Inside Evacuation Centers				Outside Evacuation Centers				TOTAL SERVED (CURRENT)			
		Brgys.	Families	Persons	CUM	NOW	Families		Persons		Families		Persons		Families		Persons	
							CUM	NOW	CUM	NOW	CUM	NOW	CUM	NOW	CUM	NOW	CUM	NOW
							(Inside + Outside)		(Inside + Outside)		(Inside + Outside)		(Inside + Outside)		(Inside + Outside)		(Inside + Outside)	
Hibagwan		1	18	68	1	0	9	0	39	0	9	0	29	0	18	0	68	0
Malbago		1	67	335	1	0	67	0	335	0	33	0	97	0	100	0	432	0
Hilaan		1	42	133	1	1	24	24	55	55	27	0	81	0	51	24	136	55
Pamahawan		1	8	32	1	0	7	0	31	0	0	0	0	0	7	0	31	0
Banahao		1	132	432	0	0	0	0	0	0	0	0	0	0	0	0	0	0
Cawayan		1	5	15	0	0	0	0	0	0	0	0	0	0	0	0	0	0
Divisoria		1	4	11	0	0	0	0	0	0	0	0	0	0	0	0	0	0
Hitawos		1	150	580	0	0	0	0	0	0	0	0	0	0	0	0	0	0
Lanao		1	4	20	0	0	0	0	0	0	20	0	20	0	20	0	20	0
Olisihan		1	32	67	0	0	0	0	0	0	0	0	0	0	0	0	0	0
Pamigsian		1	144	549	0	0	0	0	0	0	0	0	0	0	0	0	0	0
Poblacion		1	9	41	0	0	0	0	0	0	6	0	18	0	6	0	18	0
Santo Nino		1	12	30	0	0	0	0	0	0	2	0	5	0	2	0	5	0
Talisay		1	16	72	0	0	0	0	0	0	0	0	0	0	0	0	0	0
Taytagan		1	2	6	0	0	0	0	0	0	6	0	7	0	6	0	7	0
Hinundayan	2	1	21	111	1	0	21	0	111	0	0	0	0	0	21	0	111	0
Unidentified Brgy		1	21	111	0	0	0	0	0	0	0	0	0	0	0	0	0	0
TBD		0	0	0	1	0	21	0	111	0	0	0	0	0	21	0	111	0
Libagon	2	1	33	171	1	0	33	0	171	0	0	0	0	0	33	0	171	0
Unidentified Brgy		1	33	171	0	0	0	0	0	0	0	0	0	0	0	0	0	0
TBD		0	0	0	1	0	33	0	171	0	0	0	0	0	33	0	171	0
Limasawa	2	1	137	301	1	0	67	0	181	0	0	0	0	0	67	0	181	0
Unidentified Brgy		1	137	301	0	0	0	0	0	0	0	0	0	0	0	0	0	0
SAN BERNARDO		0	0	0	1	0	67	0	181	0	0	0	0	0	67	0	181	0
Maasin	2	1	1,787	4,772	1	0	1,787	0	4,772	0	0	0	0	0	1,787	0	4,772	0
Unidentified Brgy		1	1,787	4,772	0	0	0	0	0	0	0	0	0	0	0	0	0	0
TBD		0	0	0	1	0	1,787	0	4,772	0	0	0	0	0	1,787	0	4,772	0
Malitbog	2	1	220	684	1	0	220	0	684	0	0	0	0	0	220	0	684	0
Unidentified Brgy		1	220	684	0	0	0	0	0	0	0	0	0	0	0	0	0	0
TBD		0	0	0	1	0	220	0	684	0	0	0	0	0	220	0	684	0
Sogod	9	9	93	351	8	0	71	0	253	0	22	0	98	0	93	0	351	0
Salvacion		1	6	17	1	0	6	0	17	0	0	0	0	0	6	0	17	0

REGION PROVINCE CITY/ MUNICIPALITY BARANGAY		NO. OF AFFECTED			No. of ECs		Inside Evacuation Centers				Outside Evacuation Centers				TOTAL SERVED (CURRENT)			
		Brgys.	Families	Persons	CUM	NOW	Families		Persons		Families		Persons		Families		Persons	
							CUM	NOW	CUM	NOW	CUM	NOW	CUM	NOW	CUM	NOW	CUM	NOW
							(Inside + Outside)											
Libas		1	16	30	1	0	16	0	30	0	0	0	0	0	16	0	30	0
Magatas		1	2	3	1	0	2	0	3	0	0	0	0	0	2	0	3	0
SAN JOSE		1	24	100	1	0	24	0	100	0	0	0	0	0	24	0	100	0
Consolacio		1	22	98	0	0	0	0	0	0	22	0	98	0	22	0	98	0
Hindangan		1	8	27	1	0	8	0	27	0	0	0	0	0	8	0	27	0
La Purisima Concepcion		1	6	27	1	0	6	0	27	0	0	0	0	0	6	0	27	0
Mabicay		1	2	11	1	0	2	0	11	0	0	0	0	0	2	0	11	0
Tampoong		1	7	38	1	0	7	0	38	0	0	0	0	0	7	0	38	0
Anahawan	1	1	4	8	1	0	4	0	8	0	0	0	0	0	4	0	8	0
Look		1	4	8	1	0	4	0	8	0	0	0	0	0	4	0	8	0
Liloan	10	10	137	478	7	0	56	0	192	0	81	0	286	0	137	0	478	0
CANDAYUMAN		1	7	15	1	0	6	0	13	0	1	0	2	0	7	0	15	0
PANDAN		1	13	41	1	0	5	0	14	0	8	0	27	0	13	0	41	0
POBLACION		1	14	57	1	0	11	0	46	0	3	0	11	0	14	0	57	0
PRES. QUEZON (MAUGOC)		1	12	43	1	0	6	0	22	0	6	0	21	0	12	0	43	0
TABUGON		1	27	93	1	0	13	0	45	0	14	0	48	0	27	0	93	0
GUD-AN		1	2	9	0	0	0	0	0	0	2	0	9	0	2	0	9	0
AMAGA		1	2	9	0	0	0	0	0	0	2	0	9	0	2	0	9	0
MAGAUPAS		1	31	104	1	0	13	0	41	0	18	0	63	0	31	0	104	0
Cagbungalon		1	15	53	1	0	2	0	11	0	13	0	42	0	15	0	53	0
San Roque		1	14	54	0	0	0	0	0	0	14	0	54	0	14	0	54	0
Macrohon	11	11	107	433	11	0	107	0	433	0	0	0	0	0	107	0	433	0
SAN ROQUE		1	33	130	1	0	33	0	130	0	0	0	0	0	33	0	130	0
SAN ISIDRO		1	19	66	1	0	19	0	66	0	0	0	0	0	19	0	66	0
GUADALUPE		1	7	31	1	0	7	0	31	0	0	0	0	0	7	0	31	0
SAN VICENTE POBLACION		1	15	75	1	0	15	0	75	0	0	0	0	0	15	0	75	0
RIZAL		1	5	19	1	0	5	0	19	0	0	0	0	0	5	0	19	0
ICHON		1	9	37	1	0	9	0	37	0	0	0	0	0	9	0	37	0
MOHON		1	1	3	1	0	1	0	3	0	0	0	0	0	1	0	3	0
BUSCAYAN		1	1	4	1	0	1	0	4	0	0	0	0	0	1	0	4	0
LOWER VILLA JACINTA		1	5	17	1	0	5	0	17	0	0	0	0	0	5	0	17	0
SALVADOR (MANGYANG)		1	10	45	1	0	10	0	45	0	0	0	0	0	10	0	45	0

REGION PROVINCE CITY/ MUNICIPALITY BARANGAY		NO. OF AFFECTED			No. of ECs		Inside Evacuation Centers				Outside Evacuation Centers				TOTAL SERVED (CURRENT)			
		Brgys.	Families	Persons	CUM	NOW	Families		Persons		Families		Persons		Families		Persons	
							CUM	NOW	CUM	NOW	CUM	NOW	CUM	NOW	CUM	NOW	CUM	NOW
							(Inside + Outside)											
AMPARO		1	2	6	1	0	2	0	6	0	0	0	0	0	2	0	6	0
Padre Burgos	5	5	79	358	5	0	61	0	285	0	18	0	73	0	79	0	358	0
BUENAVISTA		1	14	53	1	0	14	0	53	0	0	0	0	0	14	0	53	0
BUNGA		1	5	22	1	0	1	0	4	0	4	0	18	0	5	0	22	0
CANTUTANG		1	7	20	1	0	3	0	11	0	4	0	9	0	7	0	20	0
DINAHUGAN		1	48	246	1	0	40	0	207	0	8	0	39	0	48	0	246	0
SANTO ROSARIO		1	5	17	1	0	3	0	10	0	2	0	7	0	5	0	17	0
Saint Bernard	7	7	288	897	7	0	288	0	897	0	0	0	0	0	288	0	897	0
HIMBANGAN		1	10	39	1	0	10	0	39	0	0	0	0	0	10	0	39	0
SAN ISIDRO		1	7	35	1	0	7	0	35	0	0	0	0	0	7	0	35	0
HINATAGON		1	75	150	1	0	75	0	150	0	0	0	0	0	75	0	150	0
HINDAG-AN		1	84	252	1	0	84	0	252	0	0	0	0	0	84	0	252	0
MALINAO		1	47	174	1	0	47	0	174	0	0	0	0	0	47	0	174	0
LIPANTO		1	6	27	1	0	6	0	27	0	0	0	0	0	6	0	27	0
MALINAO		1	59	220	1	0	59	0	220	0	0	0	0	0	59	0	220	0
San Francisco	4	4	57	132	3	0	2	0	8	0	55	0	124	0	57	0	132	0
ANISIAGON		1	40	70	0	0	0	0	0	0	40	0	70	0	40	0	70	0
CENTRAL (POB.)		1	2	8	1	0	2	0	8	0	0	0	0	0	2	0	8	0
SANTA PAZ SUR		1	2	8	1	0	0	0	0	0	2	0	8	0	2	0	8	0
UBOS (POB.)		1	13	46	1	0	0	0	0	0	13	0	46	0	13	0	46	0
San Juan (Cabalian)	2	2	54	236	2	0	54	0	236	0	0	0	0	0	54	0	236	0
OSAO		1	24	98	1	0	24	0	98	0	0	0	0	0	24	0	98	0
SANTO NINO (POB.)		1	30	138	1	0	30	0	138	0	0	0	0	0	30	0	138	0
San Ricardo	2	2	20	57	2	0	20	0	57	0	0	0	0	0	20	0	57	0
INOLINAN		1	16	37	1	0	16	0	37	0	0	0	0	0	16	0	37	0
CAMANG		1	4	20	1	0	4	0	20	0	0	0	0	0	4	0	20	0
Tomas Oppus	7	7	23	62	7	0	23	0	62	0	0	0	0	0	23	0	62	0
INIGUIHAN POB. (SALVACION)		1	3	4	1	0	3	0	4	0	0	0	0	0	3	0	4	0
CARNAGA		1	1	5	1	0	1	0	5	0	0	0	0	0	1	0	5	0
CAMANSI		1	1	1	1	0	1	0	1	0	0	0	0	0	1	0	1	0
CABASCAN		1	1	5	1	0	1	0	5	0	0	0	0	0	1	0	5	0
BOGO (POB.)		1	4	7	1	0	4	0	7	0	0	0	0	0	4	0	7	0

REGION PROVINCE CITY/ MUNICIPALITY BARANGAY		NO. OF AFFECTED			No. of ECs		Inside Evacuation Centers				Outside Evacuation Centers				TOTAL SERVED (CURRENT)			
		Brgys.	Families	Persons	CUM	NOW	Families		Persons		Families		Persons		Families		Persons	
							CUM	NOW	CUM	NOW	CUM	NOW	CUM	NOW	CUM	NOW	CUM	NOW
(Inside + Outside)																		
CAMBITE (POB.)		1	8	28	1	0	8	0	28	0	0	0	0	0	8	0	28	0
SAN ROQUE		1	5	12	1	0	5	0	12	0	0	0	0	0	5	0	12	0
REGION 9	60	68	12,261	60,988	57	0	11,427	0	56,821	0	4,837	0	23,949	0	12,261	0	60,993	0
Zamboanga Del Norte	14	22	562	2,771	11	0	494	0	2,428	0	50	0	264	0	562	0	2,776	0
Dipolog City	1	1	5	25	1	0	0	0	0	0	5	0	25	0	5	0	25	0
Brgy. Miputak		1	5	25	1	0	0	0	0	0	5	0	25	0	5	0	25	0
Siocon	6	6	30	114	6	0	30	0	114	0	0	0	0	0	30	0	114	0
Brgy. JP Brilliantes		1	1	8	1	0	1	0	8	0	0	0	0	0	1	0	8	0
Brgy. New Lituban		1	2	7	1	0	2	0	7	0	0	0	0	0	2	0	7	0
Brgy. Poblacion		1	24	84	1	0	24	0	84	0	0	0	0	0	24	0	84	0
Brgy. M. Francisco		1	1	5	1	0	1	0	5	0	0	0	0	0	1	0	5	0
Brgy. Manaol		1	1	5	1	0	1	0	5	0	0	0	0	0	1	0	5	0
Brgy. Tagaytay		1	1	5	1	0	1	0	5	0	0	0	0	0	1	0	5	0
Sirawai	2	2	10	34	0	0	0	0	0	0	10	0	34	0	10	0	34	0
Brgy. Sitio Bunkhouse		1	5	19	0	0	0	0	0	0	5	0	19	0	5	0	19	0
Brgy. Sitio Kaayuhan		1	5	15	0	0	0	0	0	0	5	0	15	0	5	0	15	0
Baliguian	1	2	13	90	1	0	3	0	15	0	10	0	80	0	13	0	95	0
Brgy. Kauswagan & Brgy. Poblacion		2	13	90	1	0	3	0	15	0	10	0	80	0	13	0	95	0
Salug	1	2	22	98	1	0	4	0	14	0	0	0	0	0	22	0	98	0
Brgy. Poblacion East and Brgy. Ramong Magsaysay		2	22	98	1	0	4	0	14	0	0	0	0	0	22	0	98	0
President Manual A. Roxas	1	2	97	485	1	0	97	0	485	0	0	0	0	0	97	0	485	0
Brgy. Denoman & Brgy. Langatian		2	97	485	1	0	97	0	485	0	0	0	0	0	97	0	485	0
Sindangan	1	2	25	125	0	0	0	0	0	0	25	0	125	0	25	0	125	0
		2	25	125	0	0	0	0	0	0	25	0	125	0	25	0	125	0
Sibuco	1	5	360	1,800	1	0	360	0	1,800	0	0	0	0	0	360	0	1,800	0
5 Barangays		5	360	1,800	1	0	360	0	1,800	0	0	0	0	0	360	0	1,800	0
Zamboanga City	36	36	11,261	56,035	36	0	10,771	0	53,585	0	4,373	0	21,595	0	11,261	0	56,035	0
Zamboanga City	36	36	11,261	56,035	36	0	10,771	0	53,585	0	4,373	0	21,595	0	11,261	0	56,035	0
Brgy. Ayala		1	255	1,275	1	0	255	0	1,275	0	0	0	0	0	255	0	1,275	0
Brgy. Tulungatung		1	451	2,255	1	0	451	0	2,255	0	0	0	0	0	451	0	2,255	0

REGION PROVINCE CITY/ MUNICIPALITY BARANGAY		NO. OF AFFECTED			No. of ECs		Inside Evacuation Centers				Outside Evacuation Centers				TOTAL SERVED (CURRENT)			
		Brgys.	Families	Persons	CUM	NOW	Families		Persons		Families		Persons		(Inside + Outside)			
							CUM	NOW	CUM	NOW	CUM	NOW	CUM	NOW	CUM	NOW	CUM	NOW
Brgy. San Jose Gusu	1	719	3,595	1	0	229	0	1,145	0	490	0	2,450	0	719	0	3,595	0	
Brgy. Tictabon	1	7	35	1	0	7	0	35	0	0	0	0	0	7	0	35	0	
Brgy. San Roque	1	121	605	1	0	121	0	605	0	0	0	0	0	121	0	605	0	
Brgy. Santa Maria	1	399	1,995	1	0	399	0	1,995	0	0	0	0	0	399	0	1,995	0	
Brgy. Tumaga	1	918	4,590	1	0	918	0	4,590	0	0	0	0	0	918	0	4,590	0	
Brgy. Ayala	1	1,050	5,250	1	0	1,050	0	5,250	0	0	0	0	0	1,050	0	5,250	0	
Brgy. Maasin	1	300	1,500	1	0	300	0	1,500	0	0	0	0	0	300	0	1,500	0	
Brgy. Tictabon	1	7	35	1	0	7	0	35	0	0	0	0	0	7	0	35	0	
Brgy. Tugbungan	1	536	2,680	1	0	536	0	2,680	0	0	0	0	0	536	0	2,680	0	
Brgy. Talisayan	1	395	1,975	1	0	395	0	1,975	0	0	0	0	0	395	0	1,975	0	
Brgy. Sangali	1	49	245	1	0	49	0	245	0	0	0	0	0	49	0	245	0	
Brgy. Rio Hondo	1	54	270	1	0	54	0	270	0	0	0	0	0	54	0	270	0	
Brgy. Malagutay	1	121	605	1	0	121	0	605	0	0	0	0	0	121	0	605	0	
Brgy. Pasonanca	1	250	1,250	1	0	250	0	1,250	0	0	0	0	0	250	0	1,250	0	
Brgy. Boalan	1	309	1,545	1	0	309	0	1,545	0	0	0	0	0	309	0	1,545	0	
Brgy. Guiwan	1	299	1,495	1	0	299	0	1,495	0	0	0	0	0	299	0	1,495	0	
Brgy. Tetuan	1	541	2,705	1	0	541	0	2,705	0	0	0	0	0	541	0	2,705	0	
Brgy. Talon Talon	1	195	975	1	0	195	0	975	0	0	0	0	0	195	0	975	0	
Brgy. Putik	1	252	1,260	1	0	252	0	1,260	0	0	0	0	0	252	0	1,260	0	
Brgy. Cabatangan	1	150	750	1	0	150	0	750	0	0	0	0	0	150	0	750	0	
Brgy. Divisoria	1	32	160	1	0	32	0	160	0	32	0	160	0	32	0	160	0	
Curuan District	1	1,925	9,625	1	0	1,925	0	9,625	0	1,925	0	9,625	0	1,925	0	9,625	0	
Brgy. Manicahan	1	725	3,625	1	0	725	0	3,625	0	725	0	3,625	0	725	0	3,625	0	
Brgy. Cabaluyay	1	30	150	1	0	30	0	150	0	30	0	150	0	30	0	150	0	
Brgy. Lunzuran	1	200	1,000	1	0	200	0	1,000	0	200	0	1,000	0	200	0	1,000	0	
Brgy. Lumabangan	1	30	150	1	0	30	0	150	0	30	0	150	0	30	0	150	0	
Brgy. Baliwasan	1	300	1,500	1	0	300	0	1,500	0	300	0	1,500	0	300	0	1,500	0	
Brgy. Lapaz	1	20	100	1	0	20	0	100	0	20	0	100	0	20	0	100	0	
Brgy. Pamucutan	1	60	300	1	0	60	0	300	0	60	0	300	0	60	0	300	0	
Brgy. Canelar	1	60	30	1	0	60	0	30	0	60	0	30	0	60	0	30	0	
Brgy. Calarian	1	100	500	1	0	100	0	500	0	100	0	500	0	100	0	500	0	
Brgy. Patalon	1	122	610	1	0	122	0	610	0	122	0	610	0	122	0	610	0	

REGION PROVINCE CITY/ MUNICIPALITY BARANGAY		NO. OF AFFECTED			No. of ECs		Inside Evacuation Centers				Outside Evacuation Centers				TOTAL SERVED (CURRENT)			
		Brgys.	Families	Persons	CUM	NOW	Families		Persons		Families		Persons		Families		Persons	
							CUM	NOW	CUM	NOW	CUM	NOW	CUM	NOW	CUM	NOW	CUM	NOW
							(Inside + Outside)											
Brgy. Cawit		1	75	375	1	0	75	0	375	0	75	0	375	0	75	0	375	0
Brgy Kasanyangan		1	204	1,020	1	0	204	0	1,020	0	204	0	1,020	0	204	0	1,020	0
Zamboanga Del Sur	10	10	438	2,182	10	0	162	0	808	0	414	0	2,090	0	438	0	2,182	0
Tigbao	1	1	15	75	1	0	0	0	0	0	0	0	0	0	15	0	75	0
Brgy. Begong		1	15	75	1	0	0	0	0	0	0	0	0	0	15	0	75	0
Pitogo	2	2	265	1,317	2	0	4	0	18	0	256	0	1,300	0	265	0	1,317	0
Brgy. Limbayan		1	5	17	1	0	0	0	0	0	0	0	0	0	5	0	17	0
Brgy. Poblacion		1	260	1,300	1	0	4	0	18	0	256	0	1,300	0	260	0	1,300	0
Dimataling	1	1	6	30	1	0	6	0	30	0	6	0	30	0	6	0	30	0
Brgy. Saloagan		1	6	30	1	0	6	0	30	0	6	0	30	0	6	0	30	0
Dumingag	6	6	152	760	6	0	152	0	760	0	152	0	760	0	152	0	760	0
Brgy. Upper Timonan		1	35	175	1	0	35	0	175	0	35	0	175	0	35	0	175	0
Brgy. Libertad		1	34	170	1	0	34	0	170	0	34	0	170	0	34	0	170	0
Brgy. New Basak		1	31	155	1	0	31	0	155	0	31	0	155	0	31	0	155	0
Brgy. Manlabay		1	18	90	1	0	18	0	90	0	18	0	90	0	18	0	90	0
Brgy. Maralag		1	32	160	1	0	32	0	160	0	32	0	160	0	32	0	160	0
Brgy. Salvador		1	2	10	1	0	2	0	10	0	2	0	10	0	2	0	10	0
REGION 10	39	39	1,233	5,163	16	11	891	531	3,642	2,095	0	0	0	0	891	531	3,642	2,095
MISAMIS ORIENTAL	29	29	1,068	4,721	14	9	755	395	3,200	1,653	0	0	0	0	755	395	3,200	1,653
Cagayan de Oro	4	4	208	780	3	0	195	0	722	0	0	0	0	0	195	0	722	0
Tablon		1	39	193	1	0	39	0	193	0	0	0	0	0	39	0	193	0
Puerto		1	81	282	1	0	81	0	282	0	0	0	0	0	81	0	282	0
Agusan		1	75	247	1	0	75	0	247	0	0	0	0	0	75	0	247	0
Bugo		1	13	58	0	0	0	0	0	0	0	0	0	0	0	0	0	0
Balingasag	3	3	24	120	2	2	9	9	45	45	0	0	0	0	9	9	45	45
Barangay 3		1	7	35	1	1	7	7	35	35	0	0	0	0	7	7	35	35
Cogon		1	2	10	1	1	2	2	10	10	0	0	0	0	2	2	10	10
Waterfall		1	15	75	0	0	0	0	0	0	0	0	0	0	0	0	0	0
Gingoog	1	1	6	30	0	0	0	0	0	0	0	0	0	0	0	0	0	0
Talisay		1	6	30	0	0	0	0	0	0	0	0	0	0	0	0	0	0
Jasaan	5	5	194	877	0	0	0	0	0	0	0	0	0	0	0	0	0	0
Bobontugan		1	43	215	0	0	0	0	0	0	0	0	0	0	0	0	0	0

REGION PROVINCE CITY/ MUNICIPALITY BARANGAY		NO. OF AFFECTED			No. of ECs		Inside Evacuation Centers				Outside Evacuation Centers				TOTAL SERVED (CURRENT)			
		Brgys.	Families	Persons	CUM	NOW	Families		Persons		Families		Persons		Families		Persons	
							CUM	NOW	CUM	NOW	CUM	NOW	CUM	NOW	CUM	NOW	CUM	NOW
Solana		1	3	18	0	0	0	0	0	0	0	0	0	0	0	0	0	0
Luz Banzon		1	43	215	0	0	0	0	0	0	0	0	0	0	0	0	0	0
San Antonio		1	61	205	0	0	0	0	0	0	0	0	0	0	0	0	0	0
Jampason		1	44	224	0	0	0	0	0	0	0	0	0	0	0	0	0	0
Lagonglong	5	5	345	1,472	5	3	345	180	1,472	647	0	0	0	0	345	180	1,472	647
Dampil		1	150	750	1	0	150	0	750	0	0	0	0	0	150	0	750	0
Kabulawan		1	142	518	1	1	142	142	518	518	0	0	0	0	142	142	518	518
Poblacion		1	10	27	1	1	10	10	27	27	0	0	0	0	10	10	27	27
Tabok		1	28	102	1	1	28	28	102	102	0	0	0	0	28	28	102	102
Kauswagan		1	15	75	1	0	15	0	75	0	0	0	0	0	15	0	75	0
Salay	2	2	27	247	1	1	19	19	95	95	0	0	0	0	19	19	95	95
Salay River 2		1	19	95	1	1	19	19	95	95	0	0	0	0	19	19	95	95
Looc		1	8	152	0	0	0	0	0	0	0	0	0	0	0	0	0	0
Tagoloan	3	3	182	841	3	3	187	187	866	866	0	0	0	0	187	187	866	866
Casinglot		1	79	326	1	1	79	79	326	326	0	0	0	0	79	79	326	326
Gracia		1	42	210	1	1	42	42	210	210	0	0	0	0	42	42	210	210
Baluarte		1	61	305	1	1	66	66	330	330	0	0	0	0	66	66	330	330
Villanueva	2	2	28	140	0	0	0	0	0	0	0	0	0	0	0	0	0	0
Poblacion 1		1	1	5	0	0	0	0	0	0	0	0	0	0	0	0	0	0
Looc		1	27	135	0	0	0	0	0	0	0	0	0	0	0	0	0	0
Binuangan	1	1	1	7	0	0	0	0	0	0	0	0	0	0	0	0	0	0
Kitamban		1	1	7	0	0	0	0	0	0	0	0	0	0	0	0	0	0
Lugait	3	3	53	207	0	0	0	0	0	0	0	0	0	0	0	0	0	0
Biga		1	39	150	0	0	0	0	0	0	0	0	0	0	0	0	0	0
Poblacion		1	11	45	0	0	0	0	0	0	0	0	0	0	0	0	0	0
Calangahan		1	3	12	0	0	0	0	0	0	0	0	0	0	0	0	0	0
LANAO DEL NORTE	10	10	165	442	2	2	136	136	442	442	0	0	0	0	136	136	442	442
Iligan	2	2	136	442	2	2	136	136	442	442	0	0	0	0	136	136	442	442
Tambacan		1	115	442	1	1	115	115	442	442	0	0	0	0	115	115	442	442
Tibanga		1	21	0	1	1	21	21	0	0	0	0	0	0	21	21	0	0
Sultan Naga Dimaporo (Karomatan)	7	7	26	0	0	0	0	0	0	0	0	0	0	0	0	0	0	0
Dableston		1	5	0	0	0	0	0	0	0	0	0	0	0	0	0	0	0

REGION PROVINCE CITY/ MUNICIPALITY BARANGAY		NO. OF AFFECTED			No. of ECs		Inside Evacuation Centers				Outside Evacuation Centers				TOTAL SERVED (CURRENT)				
		Brgys.	Families	Persons	CUM	NOW	Families		Persons		Families		Persons		Families		Persons		
							CUM	NOW	CUM	NOW	CUM	NOW	CUM	NOW	CUM	NOW	CUM	NOW	
							(Inside + Outside)												
Poblacion		1	8	0	0	0	0	0	0	0	0	0	0	0	0	0	0	0	0
Tantaon		1	4	0	0	0	0	0	0	0	0	0	0	0	0	0	0	0	0
Pikalawan		1	2	0	0	0	0	0	0	0	0	0	0	0	0	0	0	0	0
Dangulaan		1	1	0	0	0	0	0	0	0	0	0	0	0	0	0	0	0	0
Bangaan		1	3	0	0	0	0	0	0	0	0	0	0	0	0	0	0	0	0
Sigayan		1	3	0	0	0	0	0	0	0	0	0	0	0	0	0	0	0	0
Kapatagan	1	1	3	0	0	0	0	0	0	0	0	0	0	0	0	0	0	0	0
Tipolo		1	3	0	0	0	0	0	0	0	0	0	0	0	0	0	0	0	0
REGION 11	2	3	85	352	1	1	70	70	277	277	0	0	0	0	70	70	277	277	
DAVAO ORIENTAL	1	1	15	75	0	0	0	0	0	0	0	0	0	0	0	0	0	0	0
Lupon	1	1	15	75	0	0	0	0	0	0	0	0	0	0	0	0	0	0	0
Poblacion		1	15	75	0	0	0	0	0	0	0	0	0	0	0	0	0	0	0
DAVAO DEL NORTE	1	2	70	277	1	1	70	70	277	277	0	0	0	0	70	70	277	277	
Samal	1	2	70	277	1	1	70	70	277	277	0	0	0	0	70	70	277	277	
Binoling and Tinago		2	70	277	1	1	70	70	277	277	0	0	0	0	70	70	277	277	
REGION 12	19	155	45,641	199,665	31	28	2,468	1,342	11,613	6,660	1,266	780	5,752	3,621	3,734	2,122	17,365	10,281	
SARANGANI	6	29	2,425	7,804	6	4	144	20	336	160	228	0	897	0	372	20	1,233	160	
Alabel	1	2	92	368	0	0	0	0	0	0	0	0	0	0	0	0	0	0	0
		2	92	368	0	0	0	0	0	0	0	0	0	0	0	0	0	0	0
Malapatan	1	3	78	164	2	2	43	5	172	20	3	0	12	0	46	5	184	20	
		3	78	164	2	2	43	5	172	20	3	0	12	0	46	5	184	20	
Kiamba	1	12	586	1,837	1	1	96	15	0	0	11	0	19	0	107	15	19	0	
		12	586	1,837	1	1	96	15	0	0	11	0	19	0	107	15	19	0	
Maasim	1	3	10	50	1	0	5	0	24	0	10	0	50	0	15	0	74	0	
		3	10	50	1	0	5	0	24	0	10	0	50	0	15	0	74	0	
Glan	1	3	204	1,020	1	0	0	0	0	0	204	0	816	0	204	0	816	0	
		3	204	1,020	1	0	0	0	0	0	204	0	816	0	204	0	816	0	
Maitum	1	6	1,455	4,365	1	1	0	0	140	140	0	0	0	0	0	0	140	140	
		6	1,455	4,365	1	1	0	0	140	140	0	0	0	0	0	0	140	140	
SULTAN KUDARAT	5	69	30,785	132,139	3	3	288	230	1,252	1,138	201	175	700	700	489	405	1,952	1,838	
Kalamansig	1	8	1,152	4,660	3	3	58	0	114	0	175	175	700	700	233	175	814	700	
		8	1,152	4,660	3	3	58	0	114	0	175	175	700	700	233	175	814	700	

REGION PROVINCE CITY/ MUNICIPALITY BARANGAY		NO. OF AFFECTED			No. of ECs		Inside Evacuation Centers				Outside Evacuation Centers				TOTAL SERVED (CURRENT)			
		Brgys.	Families	Persons	CUM	NOW	Families		Persons		Families		Persons		Families		Persons	
							CUM	NOW	CUM	NOW	CUM	NOW	CUM	NOW	CUM	NOW	CUM	NOW
(Inside + Outside)																		
Lebak	1	21	20,446	81,784	0	0	0	0	0	0	0	0	0	0	0	0	0	0
		21	20,446	81,784	0	0	0	0	0	0	0	0	0	0	0	0	0	0
Palimbang	1	35	9,021	45,105	0	0	90	90	678	678	0	0	0	0	90	90	678	678
		35	9,021	45,105	0	0	90	90	678	678	0	0	0	0	90	90	678	678
Senator Ninoy Aquino	1	4	140	460	0	0	140	140	460	460	0	0	0	0	140	140	460	460
		4	140	460	0	0	140	140	460	460	0	0	0	0	140	140	460	460
Bagumbayan	1	1	26	130	0	0	0	0	0	0	26	0	0	0	26	0	0	0
		1	26	130	0	0	0	0	0	0	26	0	0	0	26	0	0	0
SOUTH COTABATO	2	4	275	1,153	1	0	61	0	256	0	9	0	26	0	70	0	282	0
TBoli	1	2	58	288	0	0	0	0	0	0	0	0	0	0	0	0	0	0
		2	58	288	0	0	0	0	0	0	0	0	0	0	0	0	0	0
General Santos (Dadiangas)	1	2	217	865	1	0	61	0	256	0	9	0	26	0	70	0	282	0
		2	217	865	1	0	61	0	256	0	9	0	26	0	70	0	282	0
COTABATO	6	53	12,156	58,569	21	21	1,975	1,092	9,769	5,362	828	605	4,129	2,921	2,803	1,697	13,898	8,283
Pigcawayan	1	22	6,545	32,725	15	15	1,541	915	7,705	4,575	507	507	2,535	2,535	2,048	1,422	10,240	7,110
		22	6,545	32,725	15	15	1,541	915	7,705	4,575	507	507	2,535	2,535	2,048	1,422	10,240	7,110
Libungan	1	12	3,293	16,465	4	4	235	0	1,175	0	316	93	1,580	372	551	93	2,755	372
		12	3,293	16,465	4	4	235	0	1,175	0	316	93	1,580	372	551	93	2,755	372
Aleoson	1	2	509	2,545	0	0	0	0	0	0	0	0	0	0	0	0	0	0
		2	509	2,545	0	0	0	0	0	0	0	0	0	0	0	0	0	0
Alamada	1	6	182	801	0	0	177	177	787	787	5	5	14	14	182	182	801	801
		6	182	801	0	0	177	177	787	787	5	5	14	14	182	182	801	801
Midsayap	1	8	147	478	2	2	22	0	102	0	0	0	0	0	22	0	102	0
		8	147	478	2	2	22	0	102	0	0	0	0	0	22	0	102	0
Kabacan	1	3	1,480	5,555	0	0	0	0	0	0	0	0	0	0	0	0	0	0
		3	1,480	5,555	0	0	0	0	0	0	0	0	0	0	0	0	0	0
CARAGA	39	48	1,362	4,817	58	3	1,300	134	4,569	550	60	30	244	148	1,360	164	4,813	698
BUTUAN CITY	1	3	113	477	5	2	83	72	329	280	30	30	148	148	113	102	477	428
Butuan	1	3	113	477	5	2	83	72	329	280	30	30	148	148	113	102	477	428
	3	3	113	477	5	2	83	72	329	280	30	30	148	148	113	102	477	428
AGUSAN DEL NORTE	2	2	69	302	2	1	69	62	302	270	0	0	0	0	69	62	302	270
Tubay	1	1	2	12	1	0	2	0	12	0	0	0	0	0	2	0	12	0

REGION PROVINCE CITY/ MUNICIPALITY BARANGAY		NO. OF AFFECTED			No. of ECs		Inside Evacuation Centers				Outside Evacuation Centers				TOTAL SERVED (CURRENT)			
		Brgys.	Families	Persons	CUM	NOW	Families		Persons		Families		Persons		(Inside + Outside)			
							CUM	NOW	CUM	NOW	CUM	NOW	CUM	NOW	CUM	NOW	CUM	NOW
Pob.1		1	2	12	1	0	2	0	12	0	0	0	0	0	2	0	12	0
Cabadbaran City	1	1	67	290	1	1	67	62	290	270	0	0	0	0	67	62	290	270
		1	67	290	1	1	67	62	290	270	0	0	0	0	67	62	290	270
SURIGAO DEL NORTE	15	16	525	2,061	20	0	521	0	2,046	0	4	0	15	0	525	0	2,061	0
Bacuag	3	3	125	473	7	0	122	0	460	0	3	0	13	0	125	0	473	0
Payapag		1	120	453	5	0	117	0	440	0	3	0	13	0	120	0	453	0
Cambuayon		1	2	12	1	0	2	0	12	0	0	0	0	0	2	0	12	0
Dugsangon		1	3	8	1	0	3	0	8	0	0	0	0	0	3	0	8	0
Claver	1	1	17	52	1	0	17	0	52	0	0	0	0	0	17	0	52	0
Bagakay		1	17	52	1	0	17	0	52	0	0	0	0	0	17	0	52	0
Del Carmen	1	1	20	81	1	0	20	0	81	0	0	0	0	0	20	0	81	0
Domoyog		1	20	81	1	0	20	0	81	0	0	0	0	0	20	0	81	0
Mainit	3	3	7	24	3	0	7	0	24	0	0	0	0	0	7	0	24	0
San Francisco		1	5	14	1	0	5	0	14	0	0	0	0	0	5	0	14	0
Mabini		1	1	6	1	0	1	0	6	0	0	0	0	0	1	0	6	0
Mansayao		1	1	4	1	0	1	0	4	0	0	0	0	0	1	0	4	0
Malimono	2	3	51	196	2	0	50	0	194	0	1	0	2	0	51	0	196	0
Doro		1	16	61	1	0	15	0	59	0	1	0	2	0	16	0	61	0
Bunsayan		2	35	135	1	0	35	0	135	0	0	0	0	0	35	0	135	0
Placer	2	2	135	428	2	0	135	0	428	0	0	0	0	0	135	0	428	0
Ellaperal		1	135	428	1	0	127	0	401	0	0	0	0	0	127	0	401	0
Magsaysay		1	0	0	1	0	8	0	27	0	0	0	0	0	8	0	27	0
Surigao City	3	3	170	807	4	0	170	0	807	0	0	0	0	0	170	0	807	0
Cagniog		1	48	265	2	0	48	0	265	0	0	0	0	0	48	0	265	0
Canlanipa		1	109	459	1	0	109	0	459	0	0	0	0	0	109	0	459	0
Luna		1	13	83	1	0	13	0	83	0	0	0	0	0	13	0	83	0
DINAGAT ISLANDS	21	27	655	1,977	31	0	627	0	1,892	0	26	0	81	0	653	0	1,973	0
Basilisa	3	4	46	167	5	0	41	0	152	0	5	0	15	0	46	0	167	0
Ferdinand		2	26	100	2	0	26	0	100	0	0	0	0	0	26	0	100	0
Tag-abaca		1	14	45	2	0	9	0	30	0	5	0	15	0	14	0	45	0
Villa Pantinople		1	6	22	1	0	6	0	22	0	0	0	0	0	6	0	22	0
Cagdianao	1	5	14	46	1	0	2	0	8	0	12	0	38	0	14	0	46	0

REGION PROVINCE CITY/ MUNICIPALITY BARANGAY		NO. OF AFFECTED			No. of ECs		Inside Evacuation Centers				Outside Evacuation Centers				TOTAL SERVED (CURRENT)			
		Brgys.	Families	Persons	CUM	NOW	Families		Persons		Families		Persons		Families		Persons	
							CUM	NOW	CUM	NOW	CUM	NOW	CUM	NOW	CUM	NOW	CUM	NOW
							(Inside + Outside)											
Del Pilar		5	14	46	1	0	2	0	8	0	12	0	38	0	14	0	46	0
Dinagat	1	1	7	24	0	0	0	0	0	0	7	0	24	0	7	0	24	0
		1	7	24	0	0	0	0	0	0	7	0	24	0	7	0	24	0
Libjo	5	5	141	542	9	0	141	0	542	0	0	0	0	0	141	0	542	0
San Antonio		1	50	251	2	0	50	0	251	0	0	0	0	0	50	0	251	0
Dona Helena		1	15	42	2	0	15	0	42	0	0	0	0	0	15	0	42	0
Magsaysay		1	22	87	1	0	22	0	87	0	0	0	0	0	22	0	87	0
Bayanihan		1	42	117	2	0	42	0	117	0	0	0	0	0	42	0	117	0
Quezon		1	12	45	2	0	12	0	45	0	0	0	0	0	12	0	45	0
San Jose	10	11	438	1,165	15	0	434	0	1,157	0	2	0	4	0	436	0	1,161	0
Aurelio		1	34	110	2	0	34	0	110	0	0	0	0	0	34	0	110	0
Wilson		1	26	42	1	0	26	0	42	0	0	0	0	0	26	0	42	0
Cuarenta		1	8	32	1	0	8	0	32	0	0	0	0	0	8	0	32	0
Jacquez		1	5	13	1	0	5	0	13	0	0	0	0	0	5	0	13	0
Justiana Edera		1	11	26	1	0	7	0	18	0	2	0	4	0	9	0	22	0
Luna		1	106	345	2	0	106	0	345	0	0	0	0	0	106	0	345	0
Mahayahay		1	3	11	1	0	3	0	11	0	0	0	0	0	3	0	11	0
Matingbe		1	42	108	2	0	42	0	108	0	0	0	0	0	42	0	108	0
Poblacion		2	143	278	3	0	143	0	278	0	0	0	0	0	143	0	278	0
Sta. Cruz		1	60	200	1	0	60	0	200	0	0	0	0	0	60	0	200	0
Tubajon	1	1	9	33	1	0	9	0	33	0	0	0	0	0	9	0	33	0
Navarro		1	9	33	1	0	9	0	33	0	0	0	0	0	9	0	33	0
BARMM	44	440	211,656	418,753	0	0	275	275	1,079	1,079	211,381	211,381	417,674	417,674	211,656	211,656	418,753	418,753
MAGUINDANAO	31	360	142,800	76,940	0	0	275	275	1,079	1,079	142,525	142,525	75,861	75,861	142,800	142,800	76,940	76,940
Upi	1	23	9,200	46,000	0	0	275	275	1,079	1,079	8,925	8,925	44,921	44,921	9,200	9,200	46,000	46,000
		23	9,200	46,000	0	0	275	275	1,079	1,079	8,925	8,925	44,921	44,921	9,200	9,200	46,000	46,000
Sultan sa Barongis (Lambayong)	1	7	3,827	13,810	0	0	0	0	0	0	3,827	3,827	13,810	13,810	3,827	3,827	13,810	13,810
		7	3,827	13,810	0	0	0	0	0	0	3,827	3,827	13,810	13,810	3,827	3,827	13,810	13,810
Datu Anggal Midtimbang	1	4	2,123	0	0	0	0	0	0	0	2,123	2,123	0	0	2,123	2,123	0	0
		4	2,123	0	0	0	0	0	0	0	2,123	2,123	0	0	2,123	2,123	0	0
Datu Hoffer Ampatuan	1	4	339	0	0	0	0	0	0	0	339	339	0	0	339	339	0	0
		4	339	0	0	0	0	0	0	0	339	339	0	0	339	339	0	0

REGION PROVINCE CITY/ MUNICIPALITY BARANGAY		NO. OF AFFECTED			No. of ECs		Inside Evacuation Centers				Outside Evacuation Centers				TOTAL SERVED (CURRENT)			
		Brgys.	Families	Persons	CUM	NOW	Families		Persons		Families		Persons		Families		Persons	
							CUM	NOW	CUM	NOW	CUM	NOW	CUM	NOW	CUM	NOW	CUM	NOW
							(Inside + Outside)											
Datu Saudi-Ampatuan	1	6	3,245	0	0	0	0	0	0	0	3,245	3,245	0	0	3,245	3,245	0	0
		6	3,245	0	0	0	0	0	0	0	3,245	3,245	0	0	3,245	3,245	0	0
Guindulungan	1	11	4,164	0	0	0	0	0	0	0	4,164	4,164	0	0	4,164	4,164	0	0
		11	4,164	0	0	0	0	0	0	0	4,164	4,164	0	0	4,164	4,164	0	0
Northern Kabuntalan	1	11	3,426	17,130	0	0	0	0	0	0	3,426	3,426	17,130	17,130	3,426	3,426	17,130	17,130
		11	3,426	17,130	0	0	0	0	0	0	3,426	3,426	17,130	17,130	3,426	3,426	17,130	17,130
Shariff Aguak (Maganoy)	1	2	1,646	0	0	0	0	0	0	0	1,646	1,646	0	0	1,646	1,646	0	0
		2	1,646	0	0	0	0	0	0	0	1,646	1,646	0	0	1,646	1,646	0	0
Shariff Saydona Mustapha	1	16	5,413	0	0	0	0	0	0	0	5,413	5,413	0	0	5,413	5,413	0	0
		16	5,413	0	0	0	0	0	0	0	5,413	5,413	0	0	5,413	5,413	0	0
Sultan Kudarat (Nuling)	1	31	26,779	0	0	0	0	0	0	0	26,779	26,779	0	0	26,779	26,779	0	0
		31	26,779	0	0	0	0	0	0	0	26,779	26,779	0	0	26,779	26,779	0	0
Ampatuan	1	10	6,655	0	0	0	0	0	0	0	6,655	6,655	0	0	6,655	6,655	0	0
		10	6,655	0	0	0	0	0	0	0	6,655	6,655	0	0	6,655	6,655	0	0
Datu Abdullah Sangki	1	5	2,598	0	0	0	0	0	0	0	2,598	2,598	0	0	2,598	2,598	0	0
		5	2,598	0	0	0	0	0	0	0	2,598	2,598	0	0	2,598	2,598	0	0
Datu Blah T. Sinsuat	1	13	5,673	0	0	0	0	0	0	0	5,673	5,673	0	0	5,673	5,673	0	0
		13	5,673	0	0	0	0	0	0	0	5,673	5,673	0	0	5,673	5,673	0	0
Datu Montawal (Pagagawan)	1	4	1,915	0	0	0	0	0	0	0	1,915	1,915	0	0	1,915	1,915	0	0
		4	1,915	0	0	0	0	0	0	0	1,915	1,915	0	0	1,915	1,915	0	0
Datu Odin Sinsuat (Dinaig)	1	34	16,348	0	0	0	0	0	0	0	16,348	16,348	0	0	16,348	16,348	0	0
		34	16,348	0	0	0	0	0	0	0	16,348	16,348	0	0	16,348	16,348	0	0
Datu Piang (Dulawan)	1	16	9,346	0	0	0	0	0	0	0	9,346	9,346	0	0	9,346	9,346	0	0
		16	9,346	0	0	0	0	0	0	0	9,346	9,346	0	0	9,346	9,346	0	0
Datu Unsay	1	4	988	0	0	0	0	0	0	0	988	988	0	0	988	988	0	0
		4	988	0	0	0	0	0	0	0	988	988	0	0	988	988	0	0
General Salipada K. Pendatun	1	15	3,062	0	0	0	0	0	0	0	3,062	3,062	0	0	3,062	3,062	0	0
		15	3,062	0	0	0	0	0	0	0	3,062	3,062	0	0	3,062	3,062	0	0
Kabuntalan (Tumbao)	1	17	4,923	0	0	0	0	0	0	0	4,923	4,923	0	0	4,923	4,923	0	0
		17	4,923	0	0	0	0	0	0	0	4,923	4,923	0	0	4,923	4,923	0	0
Mamasapano	1	14	6,901	0	0	0	0	0	0	0	6,901	6,901	0	0	6,901	6,901	0	0
		14	6,901	0	0	0	0	0	0	0	6,901	6,901	0	0	6,901	6,901	0	0

REGION PROVINCE CITY/ MUNICIPALITY BARANGAY		NO. OF AFFECTED			No. of ECs		Inside Evacuation Centers				Outside Evacuation Centers				TOTAL SERVED (CURRENT)			
		Brgys.	Families	Persons	CUM	NOW	Families		Persons		Families		Persons		Families		Persons	
							CUM	NOW	CUM	NOW	CUM	NOW	CUM	NOW	CUM	NOW	CUM	NOW
Matanog	1	8	1,545	0	0	0	0	0	0	0	1,545	1,545	0	0	1,545	1,545	0	0
		8	1,545	0	0	0	0	0	0	0	1,545	1,545	0	0	1,545	1,545	0	0
Parang	1	11	1,443	0	0	0	0	0	0	0	1,443	1,443	0	0	1,443	1,443	0	0
		11	1,443	0	0	0	0	0	0	0	1,443	1,443	0	0	1,443	1,443	0	0
Rajah Buayan	1	11	1,830	0	0	0	0	0	0	0	1,830	1,830	0	0	1,830	1,830	0	0
		11	1,830	0	0	0	0	0	0	0	1,830	1,830	0	0	1,830	1,830	0	0
South Upi	1	5	264	0	0	0	0	0	0	0	264	264	0	0	264	264	0	0
		5	264	0	0	0	0	0	0	0	264	264	0	0	264	264	0	0
Talayan	1	13	5,311	0	0	0	0	0	0	0	5,311	5,311	0	0	5,311	5,311	0	0
		13	5,311	0	0	0	0	0	0	0	5,311	5,311	0	0	5,311	5,311	0	0
Sultan Sumagka (Talitay)	1	9	3,493	0	0	0	0	0	0	0	3,493	3,493	0	0	3,493	3,493	0	0
		9	3,493	0	0	0	0	0	0	0	3,493	3,493	0	0	3,493	3,493	0	0
Buldon	1	15	0	0	0	0	0	0	0	0	0	0	0	0	0	0	0	0
		15	0	0	0	0	0	0	0	0	0	0	0	0	0	0	0	0
Barira	1	8	1,738	0	0	0	0	0	0	0	1,738	1,738	0	0	1,738	1,738	0	0
		8	1,738	0	0	0	0	0	0	0	1,738	1,738	0	0	1,738	1,738	0	0
Pagalungan	1	10	3,766	0	0	0	0	0	0	0	3,766	3,766	0	0	3,766	3,766	0	0
		10	3,766	0	0	0	0	0	0	0	3,766	3,766	0	0	3,766	3,766	0	0
Datu Salibo	1	10	4,839	0	0	0	0	0	0	0	4,839	4,839	0	0	4,839	4,839	0	0
		10	4,839	0	0	0	0	0	0	0	4,839	4,839	0	0	4,839	4,839	0	0
Sultan Mastura	1	13	0	0	0	0	0	0	0	0	0	0	0	0	0	0	0	0
		13	0	0	0	0	0	0	0	0	0	0	0	0	0	0	0	0
LANAO DEL SUR	1	3	380	550	0	0	0	0	0	0	380	380	550	550	380	380	550	550
Balabagan	1	3	380	550	0	0	0	0	0	0	380	380	550	550	380	380	550	550
		3	380	550	0	0	0	0	0	0	380	380	550	550	380	380	550	550
COTABATO CITY	1	36	67,596	337,980	0	0	0	0	0	0	67,596	67,596	337,980	337,980	67,596	67,596	337,980	337,980
Cotabato City	1	36	67,596	337,980	0	0	0	0	0	0	67,596	67,596	337,980	337,980	67,596	67,596	337,980	337,980
		36	67,596	337,980	0	0	0	0	0	0	67,596	67,596	337,980	337,980	67,596	67,596	337,980	337,980
BASILAN	5	19	499	1,994	0	0	0	0	0	0	499	499	1,994	1,994	499	499	1,994	1,994
Maluso	1	8	363	1,639	0	0	0	0	0	0	363	363	1,639	1,639	363	363	1,639	1,639
		8	363	1,639	0	0	0	0	0	0	363	363	1,639	1,639	363	363	1,639	1,639
Sumisip	1	2	28	204	0	0	0	0	0	0	28	28	204	204	28	28	204	204

REGION PROVINCE CITY/ MUNICIPALITY BARANGAY		NO. OF AFFECTED			No. of ECs		Inside Evacuation Centers				Outside Evacuation Centers				TOTAL SERVED (CURRENT)			
		Brgys.	Families	Persons	CUM	NOW	Families		Persons		Families		Persons		Families		Persons	
							CUM	NOW	CUM	NOW	CUM	NOW	CUM	NOW	CUM	NOW	CUM	NOW
							(Inside + Outside)											
		2	28	204	0	0	0	0	0	0	28	28	204	204	28	28	204	204
Hadji Moh Ajul	1	2	46	130	0	0	0	0	0	0	46	46	130	130	46	46	130	130
		2	46	130	0	0	0	0	0	0	46	46	130	130	46	46	130	130
Lantawan	1	2	5	21	0	0	0	0	0	0	5	5	21	21	5	5	21	21
		2	5	21	0	0	0	0	0	0	5	5	21	21	5	5	21	21
Tabuan Lasa	1	5	57	0	0	0	0	0	0	0	57	57	0	0	57	57	0	0
		5	57	0	0	0	0	0	0	0	57	57	0	0	57	57	0	0
SULU	5	21	256	1,289	0	0	0	0	0	0	256	256	1,289	1,289	256	256	1,289	1,289
Indanan	1	4	10	47	0	0	0	0	0	0	10	10	47	47	10	10	47	47
		4	10	47	0	0	0	0	0	0	10	10	47	47	10	10	47	47
Maimbung	1	5	31	0	0	0	0	0	0	0	31	31	0	0	31	31	0	0
		5	31	0	0	0	0	0	0	0	31	31	0	0	31	31	0	0
Patikul	1	4	167	995	0	0	0	0	0	0	167	167	995	995	167	167	995	995
		4	167	995	0	0	0	0	0	0	167	167	995	995	167	167	995	995
Banguingui	1	6	46	239	0	0	0	0	0	0	46	46	239	239	46	46	239	239
		6	46	239	0	0	0	0	0	0	46	46	239	239	46	46	239	239
Kalingagalan Caluang	1	2	2	8	0	0	0	0	0	0	2	2	8	8	2	2	8	8
		2	2	8	0	0	0	0	0	0	2	2	8	8	2	2	8	8
TAWI-TAWI	1	1	125	0	0	0	0	0	0	0	125	125	0	0	125	125	0	0
Bongao	1	1	125	0	0	0	0	0	0	0	125	125	0	0	125	125	0	0
		1	125	0	0	0	0	0	0	0	125	125	0	0	125	125	0	0
CAR	41	138	2,930	11,560	18	6	150	95	510	342	189	135	690	511	339	230	1,200	853
ABRA	5	29	2,319	9,680	2	0	2	0	6	0	13	1	43	4	15	1	49	4
Bangued	1	1	1	4	0	0	0	0	0	0	1	1	4	4	1	1	4	4
		1	1	4	0	0	0	0	0	0	1	1	4	4	1	1	4	4
Daguoman	1	4	31	106	2	0	2	0	6	0	12	0	39	0	14	0	45	0
		4	31	106	2	0	2	0	6	0	12	0	39	0	14	0	45	0
Licuan-Baay (Licuan)	1	2	1	2	0	0	0	0	0	0	0	0	0	0	0	0	0	0
		2	1	2	0	0	0	0	0	0	0	0	0	0	0	0	0	0
Malibcong	1	12	1,160	4,534	0	0	0	0	0	0	0	0	0	0	0	0	0	0
		12	1,160	4,534	0	0	0	0	0	0	0	0	0	0	0	0	0	0
Tineg	1	10	1,126	5,034	0	0	0	0	0	0	0	0	0	0	0	0	0	0

REGION PROVINCE CITY/ MUNICIPALITY BARANGAY		NO. OF AFFECTED			No. of ECs		Inside Evacuation Centers				Outside Evacuation Centers				TOTAL SERVED (CURRENT)				
		Brgys.	Families	Persons	CUM	NOW	Families		Persons		Families		Persons		Families		Persons		
							CUM	NOW	CUM	NOW	CUM	NOW	CUM	NOW	CUM	NOW	CUM	NOW	
							(Inside + Outside)												
		10	1,126	5,034	0	0	0	0	0	0	0	0	0	0	0	0	0	0	0
APAYAO	4	11	47	160	3	0	13	0	47	0	33	0	112	0	46	0	159	0	0
Calanasan	1	1	1	5	0	0	0	0	0	0	1	0	5	0	1	0	5	0	0
		1	1	5	0	0	0	0	0	0	1	0	5	0	1	0	5	0	0
Conner	1	3	34	116	1	0	7	0	28	0	27	0	88	0	34	0	116	0	0
		3	34	116	1	0	7	0	28	0	27	0	88	0	34	0	116	0	0
Kabugao	1	5	6	20	0	0	0	0	0	0	5	0	19	0	5	0	19	0	0
		5	6	20	0	0	0	0	0	0	5	0	19	0	5	0	19	0	0
Pudtol	1	2	6	19	2	0	6	0	19	0	0	0	0	0	6	0	19	0	0
		2	6	19	2	0	6	0	19	0	0	0	0	0	6	0	19	0	0
BENGUET	9	25	54	192	1	0	5	0	13	0	15	15	62	62	20	15	75	62	0
Baguio	1	5	6	31	0	0	0	0	0	0	6	6	31	31	6	6	31	31	0
		5	6	31	0	0	0	0	0	0	6	6	31	31	6	6	31	31	0
Bokod	1	2	4	18	0	0	0	0	0	0	1	1	1	1	1	1	1	1	0
		2	4	18	0	0	0	0	0	0	1	1	1	1	1	1	1	1	0
Buguias	1	5	12	36	0	0	0	0	0	0	0	0	0	0	0	0	0	0	0
		5	12	36	0	0	0	0	0	0	0	0	0	0	0	0	0	0	0
Kabayan	1	3	11	46	0	0	0	0	0	0	2	2	9	9	2	2	9	9	0
		3	11	46	0	0	0	0	0	0	2	2	9	9	2	2	9	9	0
Kibungan	1	2	6	14	1	0	5	0	13	0	0	0	0	0	5	0	13	0	0
		2	6	14	1	0	5	0	13	0	0	0	0	0	5	0	13	0	0
La Trinidad	1	2	4	13	0	0	0	0	0	0	0	0	0	0	0	0	0	0	0
		2	4	13	0	0	0	0	0	0	0	0	0	0	0	0	0	0	0
Itoyon	1	3	6	21	0	0	0	0	0	0	5	5	18	18	5	5	18	18	0
		3	6	21	0	0	0	0	0	0	5	5	18	18	5	5	18	18	0
Tuba	1	2	3	5	0	0	0	0	0	0	1	1	3	3	1	1	3	3	0
		2	3	5	0	0	0	0	0	0	1	1	3	3	1	1	3	3	0
Tublay	1	1	2	8	0	0	0	0	0	0	0	0	0	0	0	0	0	0	0
		1	2	8	0	0	0	0	0	0	0	0	0	0	0	0	0	0	0
IFUGAO	10	31	123	468	5	1	18	1	51	4	32	25	121	102	50	26	172	106	0
Aguinaldo	1	3	15	42	1	0	11	0	24	0	1	0	4	0	12	0	28	0	0
		3	15	42	1	0	11	0	24	0	1	0	4	0	12	0	28	0	0

REGION PROVINCE CITY/ MUNICIPALITY BARANGAY		NO. OF AFFECTED			No. of ECs		Inside Evacuation Centers				Outside Evacuation Centers				TOTAL SERVED (CURRENT)				
		Brgys.	Families	Persons	CUM	NOW	Families		Persons		Families		Persons		Families		Persons		
							CUM	NOW	CUM	NOW	CUM	NOW	CUM	NOW	CUM	NOW	CUM	NOW	
							(Inside + Outside)												
Alfonso Lista (Potia)	1	1	31	123	0	0	0	0	0	0	0	0	0	0	0	0	0	0	0
		1	31	123	0	0	0	0	0	0	0	0	0	0	0	0	0	0	0
Asipulo	1	7	18	82	2	1	2	1	10	4	5	5	23	23	7	6	33	27	
		7	18	82	2	1	2	1	10	4	5	5	23	23	7	6	33	27	
Banaue	1	2	7	33	0	0	0	0	0	0	0	0	0	0	0	0	0	0	
		2	7	33	0	0	0	0	0	0	0	0	0	0	0	0	0	0	
Kiangan	1	3	4	16	0	0	0	0	0	0	4	4	16	16	4	4	16	16	
		3	4	16	0	0	0	0	0	0	4	4	16	16	4	4	16	16	
Lamut	1	3	19	50	1	0	1	0	3	0	6	0	15	0	7	0	18	0	
		3	19	50	1	0	1	0	3	0	6	0	15	0	7	0	18	0	
Tinoc	1	7	16	74	1	0	4	0	14	0	8	8	38	38	12	8	52	38	
		7	16	74	1	0	4	0	14	0	8	8	38	38	12	8	52	38	
Hingyon	1	1	7	21	0	0	0	0	0	0	7	7	21	21	7	7	21	21	
		1	7	21	0	0	0	0	0	0	7	7	21	21	7	7	21	21	
Hungduan	1	1	2	6	0	0	0	0	0	0	1	1	4	4	1	1	4	4	
		1	2	6	0	0	0	0	0	0	1	1	4	4	1	1	4	4	
Lagawe	1	3	4	21	0	0	0	0	0	0	0	0	0	0	0	0	0	0	
		3	4	21	0	0	0	0	0	0	0	0	0	0	0	0	0	0	
KALINGA	5	13	62	269	2	1	9	1	30	6	15	13	65	56	24	14	95	62	
Balbalan	1	1	1	6	1	1	1	1	6	6	0	0	0	0	1	1	6	6	
		1	1	6	1	1	1	1	6	6	0	0	0	0	1	1	6	6	
Lubuagan	1	5	29	140	0	0	0	0	0	0	0	0	0	0	0	0	0	0	
		5	29	140	0	0	0	0	0	0	0	0	0	0	0	0	0	0	
Pasil	1	5	21	86	0	0	0	0	0	0	15	13	65	56	15	13	65	56	
		5	21	86	0	0	0	0	0	0	15	13	65	56	15	13	65	56	
Pinukpuk	1	1	3	13	0	0	0	0	0	0	0	0	0	0	0	0	0	0	
		1	3	13	0	0	0	0	0	0	0	0	0	0	0	0	0	0	
Tabuk	1	1	8	24	1	0	8	0	24	0	0	0	0	0	8	0	24	0	
		1	8	24	1	0	8	0	24	0	0	0	0	0	8	0	24	0	
MOUNTAIN PROVINCE	8	29	325	791	5	4	103	93	363	332	81	81	287	287	184	174	650	619	
Barlig	1	5	16	45	1	0	10	0	31	0	6	6	14	14	16	6	45	14	
		5	16	45	1	0	10	0	31	0	6	6	14	14	16	6	45	14	

REGION PROVINCE CITY/ MUNICIPALITY BARANGAY		NO. OF AFFECTED			No. of ECs		Inside Evacuation Centers				Outside Evacuation Centers				TOTAL SERVED (CURRENT)			
		Brgys.	Families	Persons	CUM	NOW	Families		Persons		Families		Persons		Families		Persons	
							CUM	NOW	CUM	NOW	CUM	NOW	CUM	NOW	CUM	NOW	CUM	NOW
							(Inside + Outside)											
Bauko	1	6	10	39	0	0	0	0	0	0	0	0	0	0	0	0	0	0
		6	10	39	0	0	0	0	0	0	0	0	0	0	0	0	0	0
Besao	1	3	51	204	3	3	26	26	108	108	25	25	97	97	51	51	205	205
		3	51	204	3	3	26	26	108	108	25	25	97	97	51	51	205	205
Natonin	1	6	32	124	0	0	0	0	0	0	7	7	25	25	7	7	25	25
		6	32	124	0	0	0	0	0	0	7	7	25	25	7	7	25	25
Paracelis	1	1	172	224	1	1	67	67	224	224	0	0	0	0	67	67	224	224
		1	172	224	1	1	67	67	224	224	0	0	0	0	67	67	224	224
Sabangan	1	1	25	74	0	0	0	0	0	0	25	25	74	74	25	25	74	74
		1	25	74	0	0	0	0	0	0	25	25	74	74	25	25	74	74
Sadanga	1	3	7	35	0	0	0	0	0	0	7	7	35	35	7	7	35	35
		3	7	35	0	0	0	0	0	0	7	7	35	35	7	7	35	35
Tadian	1	4	12	46	0	0	0	0	0	0	11	11	42	42	11	11	42	42
		4	12	46	0	0	0	0	0	0	11	11	42	42	11	11	42	42
NCR	17	141	8,867	37,151	182	11	8,867	476	37,151	1,884	0	0	0	0	8,867	476	37,151	1,884
NCR	17	141	8,867	37,151	182	11	8,867	476	37,151	1,884	0	0	0	0	8,867	476	37,151	1,884
Caloocan City	1	5	17	63	5	0	17	0	63	0	0	0	0	0	17	0	63	0
		5	17	63	5	0	17	0	63	0	0	0	0	0	17	0	63	0
Las Piñas City	1	9	259	663	9	0	259	0	663	0	0	0	0	0	259	0	663	0
		9	259	663	9	0	259	0	663	0	0	0	0	0	259	0	663	0
Makati City	1	3	27	90	3	0	27	0	90	0	0	0	0	0	27	0	90	0
		3	27	90	3	0	27	0	90	0	0	0	0	0	27	0	90	0
Malabon City	1	4	35	109	4	0	35	0	109	0	0	0	0	0	35	0	109	0
		4	35	109	4	0	35	0	109	0	0	0	0	0	35	0	109	0
Manila City	1	8	1,080	4,087	10	0	1,080	0	4,087	0	0	0	0	0	1,080	0	4,087	0
		8	1,080	4,087	10	0	1,080	0	4,087	0	0	0	0	0	1,080	0	4,087	0
Marikina City	1	14	2,401	11,823	25	0	2,401	0	11,823	0	0	0	0	0	2,401	0	11,823	0
		14	2,401	11,823	25	0	2,401	0	11,823	0	0	0	0	0	2,401	0	11,823	0
Muntinlupa City	1	8	1,165	5,297	19	10	1,165	464	5,297	1,847	0	0	0	0	1,165	464	5,297	1,847
		8	1,165	5,297	19	10	1,165	464	5,297	1,847	0	0	0	0	1,165	464	5,297	1,847
Navotas City	1	8	71	324	9	0	71	0	324	0	0	0	0	0	71	0	324	0
		8	71	324	9	0	71	0	324	0	0	0	0	0	71	0	324	0

REGION PROVINCE CITY/ MUNICIPALITY BARANGAY		NO. OF AFFECTED			No. of ECs		Inside Evacuation Centers				Outside Evacuation Centers				TOTAL SERVED (CURRENT)					
		Brgys.	Families	Persons	CUM	NOW	Families		Persons		Families		Persons		Families		Persons			
							CUM	NOW	CUM	NOW	CUM	NOW	CUM	NOW	CUM	NOW	CUM	NOW		
Parañaque City	1	8	328	1,297	11	0	328	0	1,297	0	0	0	0	0	0	0	328	0	1,297	0
		8	328	1,297	11	0	328	0	1,297	0	0	0	0	0	0	0	328	0	1,297	0
Pasay City	1	6	68	263	4	0	68	0	263	0	0	0	0	0	0	0	68	0	263	0
		6	68	263	4	0	68	0	263	0	0	0	0	0	0	0	68	0	263	0
Pasig City	1	18	739	2,704	23	1	739	12	2,704	37	0	0	0	0	0	0	739	12	2,704	37
		18	739	2,704	23	1	739	12	2,704	37	0	0	0	0	0	0	739	12	2,704	37
Quezon City	1	17	1,930	7,787	30	0	1,930	0	7,787	0	0	0	0	0	0	0	1,930	0	7,787	0
		17	1,930	7,787	30	0	1,930	0	7,787	0	0	0	0	0	0	0	1,930	0	7,787	0
Taguig City	1	20	546	1,917	20	0	546	0	1,917	0	0	0	0	0	0	0	546	0	1,917	0
		20	546	1,917	20	0	546	0	1,917	0	0	0	0	0	0	0	546	0	1,917	0
San Juan City	1	3	68	218	0	0	68	0	218	0	0	0	0	0	0	0	68	0	218	0
		3	68	218	0	0	68	0	218	0	0	0	0	0	0	0	68	0	218	0
Valenzuela City	1	10	133	509	10	0	133	0	509	0	0	0	0	0	0	0	133	0	509	0
		10	133	509	10	0	133	0	509	0	0	0	0	0	0	0	133	0	509	0
Pateros	1	0	0	0	0	0	0	0	0	0	0	0	0	0	0	0	0	0	0	0
		0	0	0	0	0	0	0	0	0	0	0	0	0	0	0	0	0	0	0
Mandaluyong City	1	0	0	0	0	0	0	0	0	0	0	0	0	0	0	0	0	0	0	0
		0	0	0	0	0	0	0	0	0	0	0	0	0	0	0	0	0	0	0

CASUALTIES as of (November 01, 2022 18:00)

PROVINCE CITY /MUNICIPALITY BARANGAY	QTY	SURNAME	FIRST NAME	MIDDLE NAME	AGE	SEX	ADDRESS	CAUSE	REMARKS	SOURCE OF DATA	VALIDATED
DEAD	82										
REGION 6	18										
CAPIZ	1										
Panitan	1										
					81	Female	Sitio Pinuhagang, Brgy TIncupon	Drowning	Death certificate on process	DILG	Yes

PROVINCE CITY /MUNICIPALITY BARANGAY	QTY	SURNAME	FIRST NAME	MIDDLE NAME	AGE	SEX	ADDRESS	CAUSE	REMARKS	SOURCE OF DATA	VALIDATED
ILOILO	2										
Miagao	1										
Brgy. Dalije, Miagao					74	Male	Brgy. Dalije, Miagao	Drowning	Death certificate on process	DILG	Yes
Zarraga	1										
Jalaud Norte, Zarraga					50	Male	Bulalacao, New Lucena	Drowning	Death certificate on process	DILG	Yes
AKLAN	6										
Libacao	5										
					57	Male	Brgy. Dalagsaan, Libacao, Aklan	Drowning, Suffocation from mud	Death certificate on process	DILG	Yes
					52	Male	Loctuga, Libacao, Aklan	Drowning, Suffocation from mud	Death certificate on process	DILG	Yes
					40	Male	Loctuga, Libacao, Aklan	Drowning	Death certificate on process	DILG	Yes
					28	Female	Loctuga, Libacao, Aklan	Drowning, Suffocation from mud	Death certificate on process	DILG	Yes
					31	Male	Loctuga, Libacao, Aklan	Drowning, Suffocation from mud	Death certificate on process	DILG	Yes
Lezo	1										
					74	Male	Poblacion, Lezo, Aklan	Possible Drowning	Death certificate on process	DILG	Yes
ANTIQUE	9										
Sibalom	2										
					67	Male	Nagdayao, Sibalom, Antique	Carried away by a strong current of flood	On process	DILG	Yes
					61	Male	Iglanot, Sibalom, Antique	Cardiac Arrest/Hypothermia	On process	DILG	Yes
Hamtic	1										
					33	Male	Piape 1 Hamtic, Antique	Drowning	On process	DILG	Yes
Patnongon	5										
					35	Male	Sitio Cabudipa, Pob Patnongon	Drowning	Death certificate on process	DILG	Yes
						Male	Samalague, Patnongon	Swept by strong current of flood	Death certificate on process	DILG	Yes

PROVINCE CITY /MUNICIPALITY BARANGAY	QTY	SURNAME	FIRST NAME	MIDDLE NAME	AGE	SEX	ADDRESS	CAUSE	REMARKS	SOURCE OF DATA	VALIDATED
					60	Male	Tamayoc, Patnongon	Drowning	Death certificate on process	DILG	Yes
					28	Female	Poblacion Patnongon	Drowning	Death certificate on process	DILG	Yes
					49	Male	Samalague, Patnongon	Swept by strong current of flood	Death certificate on process	DILG	Yes
Tobias Fornier (Dao)	1										
					55	Male		Covered by landslide	Death Certificate on process	DILG	Yes
REGION 12	3										
SOUTH COTABATO	1										
Lake Sebu	1										
Lamlahak					2	Male	Brgy. Lamlahak	drowning	2 Y.O.	MDRRMO	Yes
SULTAN KUDARAT	2										
Kalamansig	2										
Sangay					76	Male	Brgy. Sangay	Drowning		MDRRMO	Yes
					65	Male	Brgy. Sta. Clara	Drowning		MDRRMO	Yes
BARMM	61										
MAGUINDANAO	61										
Upi	8										
Kabakaba						Unidentified	Kabakaba,Upi,Maguindanao	falling trees		MDRRMO Upi	Yes
						Unidentified	Sitio Passis,Tinungkaan,Upi,Mag	falling trees		MDRRMO Upi	Yes
						Unidentified	Bungkog,Upi,Maguindanao	due to landslide		MDRRMO Upi	Yes
						Unidentified	Rempes,Upi,Maguindanao	due to flooding		MDRRMO Upi	Yes
						Unidentified	Rempes,Upi,Maguindanao	due to flooding		MDRRMO Upi	Yes
						Unidentified	Bungkog,Upi,Maguindanao	due to flooding		MDRRMO Upi	Yes
						Unidentified				PDRRMO Maguindanao	Yes
						Unidentified				PDRRMO Maguindanao	Yes
Datu Blah T. Sinsuat	7										
		Unidentified	Unidentified	Unidentified		Unidentified				BARMM Read	Yes
		Unidentified	Unidentified	Unidentified		Unidentified				BARMM Read	Yes
		Unidentified	Unidentified	Unidentified		Unidentified				BARMM Read	Yes

PROVINCE CITY /MUNICIPALITY BARANGAY	QTY	SURNAME	FIRST NAME	MIDDLE NAME	AGE	SEX	ADDRESS	CAUSE	REMARKS	SOURCE OF DATA	VALIDATED
		Unidentified	Unidentified	Unidentified		Unidentified				BARMM Read	Yes
		Unidentified	Unidentified	Unidentified		Unidentified				BARMM Read	Yes
						Unidentified				PDRMO Maguindanao	Yes
						Unidentified				PDRMO Maguindanao	Yes
Datu Odin Sinsuat (Dinaig)	42										
						Unidentified	Unidentified	Unidentified		BARMM Read	Yes
						Unidentified	Unidentified	Unidentified		BARMM Read	Yes
						Unidentified	Unidentified	Unidentified		BARMM Read	Yes
						Unidentified				BARMM Read	Yes
						Unidentified				BARMM Read	Yes
						Unidentified				BARMM Read	Yes
						Unidentified				BARMM Read	Yes
						Unidentified				BARMM Read	Yes
						Unidentified				BARMM Read	Yes
						Unidentified				BARMM Read	Yes
						Unidentified				BARMM Read	Yes
						Unidentified				BARMM Read	Yes
						Unidentified				BARMM Read	Yes
						Unidentified				BARMM Read	Yes
						Unidentified				BARMM Read	Yes
						Unidentified				BARMM Read	Yes
						Unidentified				BARMM Read	Yes
						Unidentified				BARMM Read	Yes
						Unidentified				BARMM Read	Yes
						Unidentified				BARMM Read	Yes
						Unidentified				BARMM Read	Yes
						Unidentified				BARMM Read	Yes
						Unidentified				BARMM Read	Yes
						Unidentified				BARMM Read	Yes
						Unidentified				BARMM Read	Yes
						Unidentified				BARMM Read	Yes
						Unidentified				BARMM Read	Yes
						Unidentified				MDRRMO-Datu Odin Sinsuat	Yes

PROVINCE CITY /MUNICIPALITY BARANGAY	QTY	SURNAME	FIRST NAME	MIDDLE NAME	AGE	SEX	ADDRESS	CAUSE	REMARKS	SOURCE OF DATA	VALIDATED
						Unidentified				MDRRMO-Datu Odin Sinsuat	Yes
						Unidentified				MDRRMO-Datu Odin SinsuatMD RRMO-Datu Odin Sinsuat	Yes
						Unidentified				MDRRMO-Datu Odin Sinsuat	Yes
						Unidentified				MDRRMO-Datu Odin Sinsuat	Yes
						Unidentified				MDRRMO-Datu Odin Sinsuat	Yes
						Unidentified				MDRRMO-Datu Odin Sinsuat	Yes
						Unidentified				MDRRMO-Datu Odin Sinsuat	Yes
						Unidentified				MDRRMO-Datu Odin Sinsuat	Yes
						Unidentified				MDRRMO-Datu Odin Sinsuat	Yes
						Unidentified				MDRRMO-Datu Odin Sinsuat	Yes
						Unidentified				MDRRMO-Datu Odin Sinsuat	Yes
						Unidentified				MDRRMO-Datu Odin Sinsuat	Yes
						Unidentified				MDRRMO-Datu Odin Sinsuat	Yes
						Unidentified				MDRRMO-Datu Odin Sinsuat	Yes
						Unidentified				MDRRMO-Datu Odin Sinsuat	Yes
						Unidentified				MDRRMO-Datu Odin Sinsuat	Yes
Barira	3										
		Kamaludin	Rainalyn	Bantog	7	Female	Sitio Tubak, Barangay Lipa, Barira, Maguindanao	Drowning	Retrieved her corpse at Nituan River, Sitio Kamis, Barangay Marang, Barira, Maguindanao	MDRRMO-Barira	Yes
		Kamaludin	Mohammad	Bantog	5	Male	Sitio Tubak, Barangay Lipa, Barira, Maguindanao	Drowning	Retrieved his corpse at Sitio Tubak, Barangay Lipa, Barira, Maguindanao	MDRRMO-Barira	Yes

PROVINCE CITY /MUNICIPALITY BARANGAY	QTY	SURNAME	FIRST NAME	MIDDLE NAME	AGE	SEX	ADDRESS	CAUSE	REMARKS	SOURCE OF DATA	VALIDATED
		Mayo	Norodin		3	Male	Sitio Tubak, Barangay Lipa, Barira, Maguindanao	Drowning	Retrieved his corpse at Nituan River, Sitio Kamis, Barangay Marang, Barira, Maguindanao	MDRRMO-Barira	Yes
South Upi	1										
						Unidentified				PDRRMO Maguindanao	Yes
MISSING	25										
REGION 2	1										
CAGAYAN	1										
Amulung	1										
Brgy Estafania					66	Male	Brgy Estafania, Amulung, Cagayan	Alleged Drowning	Still for validation of the MDRRMC	PDRRMO Cagayan	No
REGION 6	6										
ILOILO	1										
Passi	1										
Brgy. Alimono, Passi City					30	Female	Brgy. Alimono			DILG	Yes
AKLAN	1										
Libacao	1										
					60	Male	Sitio Omlit, Libacao, Aklan			DILG	Yes
ANTIQUE	4										
Sibalom	1										
					24	Male	Brgy Pasong, Sibalom		PDRRMO Antique report dated October 30,2022	DILG	Yes
Patnongon	1										
					38	Male	Poblacion Patnongon		PDRRMO Antique	DILG	Yes
Laua-an	2										
Brgy. Necesito, Lugta						Unidentified	Brgy. Necesito, Laua-an		PDRRMO Antique report dated Oct. 30,2022	DILG	Yes
						Unidentified	Brgy. Lugta, Laua-an		PDRRMO Antique report dated Oct. 30,2022	DILG	Yes

PROVINCE CITY /MUNICIPALITY BARANGAY	QTY	SURNAME	FIRST NAME	MIDDLE NAME	AGE	SEX	ADDRESS	CAUSE	REMARKS	SOURCE OF DATA	VALIDATED
BARMM	17										
MAGUINDANAO	17										
Upi	3										
Kabakaba						Unidentified	Rempes,Upi,Maguindanao	due to flooding		MDRRMO Upi	Yes
						Unidentified	Rempes,Upi,Maguindanao	due to flooding		MDRRMO Upi	Yes
						Unidentified				MDRRMO Upi	Yes
Datu Blah T. Sinsuat	4										
		Unidentified	Unidentified	Unidentified		Unidentified				MDRRMO-Datu Blah Sinsuat	Yes
		Unidentified	Unidentified	Unidentified		Unidentified				MDRRMO-Datu Blah Sinsuat	Yes
		Unidentified	Unidentified	Unidentified		Unidentified				MDRRMO-Datu Blah Sinsuat	Yes
		Unidentified	Unidentified	Unidentified		Unidentified				MDRRMO-Datu Blah Sinsuat	Yes
Datu Odin Sinsuat (Dinaig)	9										
						Unidentified				MDRRMO-Datu Odin SinsuatMDRRMO-Datu Odin Sinsuat	Yes
						Unidentified				MDRRMO-Datu Odin Sinsuat	Yes
						Unidentified				MDRRMO-Datu Odin Sinsuat	Yes
						Unidentified				MDRRMO-Datu Odin Sinsuat	Yes
						Unidentified				MDRRMO-Datu Odin Sinsuat	Yes
						Unidentified				MDRRMO-Datu Odin Sinsuat	Yes
						Unidentified				MDRRMO-Datu Odin Sinsuat	Yes
						Unidentified				MDRRMO-Datu Odin Sinsuat	Yes
						Unidentified				MDRRMO-Datu Odin Sinsuat	Yes
						Unidentified				MDRRMO-Datu Odin Sinsuat	Yes
South Upi	1										
						Unidentified				PDRRMO Maguindanao	Yes
CAR	1										

PROVINCE CITY /MUNICIPALITY BARANGAY	QTY	SURNAME	FIRST NAME	MIDDLE NAME	AGE	SEX	ADDRESS	CAUSE	REMARKS	SOURCE OF DATA	VALIDATED
APAYAO	1										
Kabugao	1										
		Dulam	Valbina	B.	67	Female	Sitio Tappag, Brgy. Maragat, Kabugao, Apayao		Slipped and carried away by strong current while crossing a brook	Kabugao MPS	Yes
INJURED/ ILL	73										
MIMAROPA	5										
MARINDUQUE	4										
Buenavista	4										
					8	Male	Barangay Malbog, Buenavista	Lacerated Wound	Wound due to corrugated sheet	PDRRMO Marinduque, DSWD MIMAROPA	Yes
					38	Male	Barangay, Caigangan, Buenavista, Marinduque	Lacerated Wound	Wound due to broken bottle	PDRRMO Marinduque, DSWD MIMAROPA	Yes
					56	Male	Barangay, Poblacion, Buenavista, Marinduque	Lacerated Wound	Wound due to corrugated sheet	PDRRMO Marinduque, DSWD MIMAROPA	Yes
					72	Male	Barangay, Caigangan, Buenavista, Marinduque	hypothermia/chills	Prolonged exposure to rain	PDRRMO Marinduque, DSWD MIMAROPA	Yes
ORIENTAL MINDORO	1										
Gloria	1										
					54	Male	Banutan, Gloria, Oriental Mindoro	Lacerated wound	The victim was hit by a galvanized sheet	PDRRMO Oriental Mindoro	Yes
REGION 5	8										
CAMARINES NORTE	7										
Talisay	2										
					36	Male	P-5 Itomang, Talisay	laceration lower lip		PDRRMO	No
					47	Male		Abrasion neck		PDRRMO	No
Daet	4										
					27	Male	Happy Homes Woodland Calsagasan	Punctured wound left foot		PDRRMO	No
					44	Male	Lagon, Daet, Camarines Norte	Lacerated wound right leg		PDRRMO	No

PROVINCE CITY /MUNICIPALITY BARANGAY	QTY	SURNAME	FIRST NAME	MIDDLE NAME	AGE	SEX	ADDRESS	CAUSE	REMARKS	SOURCE OF DATA	VALIDATED
					48	Male	P-1 Brgy. Cobangbang, Daet, Cam Norte	Punctured wound left hand		PDRRMO	No
					2	Male	Purok 9, Alawihao, Daet, Cam Norte	Lacerated wound left hand		PDRRMO	No
Basud	1										
					3	Female	Pob 2, Basud, Cam Norte	Burn face, upper torso, right arm		PDRRMO	No
CATANDUANES	1										
Bato	1										
					57	Male	Binanuahan, Bato, Catanduanes	Fell down while hanging typhoon guard		PDRRMO	No
REGION 8	12										
NORTHERN SAMAR	5										
San Isidro	3										
					65	Male	Brgy. Balite, San Isidro, Northern Samar	Blunt Trauma due to fallen uprooted tree	Admitted to ward 29 October 2022	DOH	Yes
					47	Female	Brgy. Balite, San Isidro, Northern Samar	Blunt Trauma due to fallen uprooted tree	Admitted to ward 29 October 2022	DOH	Yes
					19	Male	Brgy. Balite, San Isidro, Northern Samar	Local, wound, left foot, falling incident	OPD Patient, 29 October 2022	DOH	Yes
Rosario	2										
					71	Male	Brgy. 3, Rosario	Injured.	Treated on site last 29 October 2022	DOH	Yes
					36	Male	Brgy. 1, Rosario	Injured.	Treated on site last 29 October 2022	DOH	Yes
BILIRAN	7										
Kawayan	7										
					82	Male	Poblacion, Kawayan, Biliran	Lacerated wound	Admitted to ward on 28 October 2022	DOH	Yes
					50	Male	Poblacion, Kawayan, Biliran	Injured	Treated on site, 28 October 2022	DOH	Yes
					56	Female	Ungale, Kawayan, Biliran	Injured	Treated on site, 28 October 2022	DOH	Yes
					40	Female	Pulangbato, Kawayan, Biliran	Ill	Treated on site, 28 October 2022	DOH	Yes

PROVINCE CITY /MUNICIPALITY BARANGAY	QTY	SURNAME	FIRST NAME	MIDDLE NAME	AGE	SEX	ADDRESS	CAUSE	REMARKS	SOURCE OF DATA	VALIDATED
					41	Male	Buyo, Kawayan, Biliran	Injured	Treated on site, 29 October 2022	DOH	Yes
					4	Female	Masagongsong, Kawayan, Biliran	Injured	Treated on site, 29 October 2022	DOH	Yes
					2	Female	Poblacion, Kawayan, Biliran	Ill	Treated on site, 29 October 2022	DOH	Yes
REGION 12	2										
SARANGANI	2										
Maasim	2										
Kablacan		Bicora	Manilyn		35	Female	Brgy. Kablacan, Maasim, Sarangani	The house was hit by fallen coconut trees		PDRRMO Sarangani	Yes
		Bicora	May Ann		17	Female	Brgy. Kablacan, Maasim, Sarangani	The house was hit by fallen coconut trees		PDRRMO Sarangani	Yes
BARMM	40										
MAGUINDANAO	40										
Datu Blah T. Sinsuat	29										
						Unidentified				PDRRMO Maguindanao	Yes
						Unidentified				PDRRMO Maguindanao	Yes
						Unidentified				PDRRMO Maguindanao	Yes
						Unidentified				PDRRMO Maguindanao	Yes
						Unidentified				PDRRMO Maguindanao	Yes
						Unidentified				PDRRMO Maguindanao	Yes
						Unidentified				PDRRMO Maguindanao	Yes
						Unidentified				PDRRMO Maguindanao	Yes
						Unidentified				PDRRMO Maguindanao	Yes
						Unidentified				PDRRMO Maguindanao	Yes
						Unidentified				PDRRMO Maguindanao	Yes
						Unidentified				PDRRMO Maguindanao	Yes

PROVINCE CITY /MUNICIPALITY BARANGAY	QTY	SURNAME	FIRST NAME	MIDDLE NAME	AGE	SEX	ADDRESS	CAUSE	REMARKS	SOURCE OF DATA	VALIDATED
						Unidentified				PDRRMO Maguindanao	Yes
						Unidentified				PDRRMO Maguindanao	Yes
						Unidentified				PDRRMO Maguindanao	Yes
						Unidentified				PDRRMO Maguindanao	Yes
						Unidentified				PDRRMO Maguindanao	Yes
						Unidentified				PDRRMO Maguindanao	Yes
						Unidentified				PDRRMO Maguindanao	Yes
						Unidentified				PDRRMO Maguindanao	Yes
						Unidentified				PDRRMO Maguindanao	Yes
						Unidentified				PDRRMO Maguindanao	Yes
						Unidentified				PDRRMO Maguindanao	Yes
						Unidentified				PDRRMO Maguindanao	Yes
						Unidentified				PDRRMO Maguindanao	Yes
						Unidentified				PDRRMO Maguindanao	Yes
						Unidentified				PDRRMO Maguindanao	Yes
						Unidentified				PDRRMO Maguindanao	Yes
						Unidentified				PDRRMO Maguindanao	Yes
						Unidentified				PDRRMO Maguindanao	Yes
Datu Odin Sinsuat (Dinaig)	9										
						Unidentified				MDRRMO-Datu Odin Sinsuat	Yes
						Unidentified				MDRRMO-Datu Odin Sinsuat	Yes
						Unidentified				MDRRMO-Datu Odin Sinsuat	Yes
						Unidentified				MDRRMO-Datu Odin Sinsuat	Yes

PROVINCE CITY /MUNICIPALITY BARANGAY	QTY	SURNAME	FIRST NAME	MIDDLE NAME	AGE	SEX	ADDRESS	CAUSE	REMARKS	SOURCE OF DATA	VALIDATED
						Unidentified				MDRRMO-Datu Odin Sinsuat	Yes
						Unidentified				MDRRMO-Datu Odin Sinsuat	Yes
						Unidentified				MDRRMO-Datu Odin Sinsuat	Yes
						Unidentified				MDRRMO-Datu Odin Sinsuat	Yes
						Unidentified				MDRRMO-Datu Odin Sinsuat	Yes
Barira	2										
						Unidentified				MDRRMO-Barira	Yes
						Unidentified				MDRRMO-Barira	Yes
CAR	6										
BENGUET	3										
Buguias	2										
		Boclol	Cardo	Pindog	42	Male	Bekes, Catlubong, Buguias		Admitted at the Lutheran Hospital Incorporated	DOH-CHD-CAR	Yes
		Balikid	Oriel		25	Male	Bekes, Catlubong, Buguias		Admitted at the Lutheran Hospital Incorporated	DOH-CHD-CAR	Yes
La Trinidad	1										
		Cirilo	Maxima	Ogas	84	Female	Jf 10 Pico La Tinidad		Contusion hematoma, massive, left eye sec to blunt trauma; R/O orbital fracture	DOH-CHD-CAR	Yes
IFUGAO	2										
Tinoc	2										
		Cuedan	Jenny Joy		3	Female	Poblacion, Tinoc, Ifugao		Wound at right eyelid	DOH-CHD-CAR	Yes
		Dupiano	Juana		63	Female	Poblacion, Tinoc, Ifugao		Right shoulder swelling	DOH-CHD-CAR	Yes
APAYAO	1										
Luna	1										
		Alonzo	Emilou		30	Female	Namnama Bacsay		Injured on her left arm	DOH-CHD-CAR	Yes

ROADS AND BRIDGES as of (November 01, 2022 18:00)

REGION PROVINCE CITY /MUNICIPALITY BARANGAY		TYPE	CLASSIFICATION	ROAD SECTION/BRIDGE	STATUS	DATE REPORTED (passable)	TIME REPORTED (passable)	DATE REPORTED (not passable)	TIME REPORTED (not passable)	REMARKS
GRAND TOTAL	535									
REGION 2	124									
QUIRINO	12									
Nagtipunan	2									
		Road		La Conwap Detour Road, La Conwap River along Jct Abbag-Nagtipunan-Nueva Vizcaya Road (via Dupax)	NPATV - NOT PASSABLE ALL TYPES VEHICLES			28 October 2022	06:00 pm	High water elevation, No alternate route going to Barangay Keat, Nagtipunan Quirino
Landingan		Road		Jct. Abbag-Nagtipunan-Nueva Vizcaya road (via Dupax), (S04752LZ), Tertiary Road, K0402+130, Landingan, Nagtipunan, Quirino	NPATV - NOT PASSABLE ALL TYPES VEHICLES			30 October 2022	09:00 am	Landslide
Maddela	7									
San Pedro		Bridge		San Pedro Overflow Bridge along Jct. NRJ Villa Sur-San Pedro-Cabauaan-Ymael- Disimungal Road, K0367+786	NPATV - NOT PASSABLE ALL TYPES VEHICLES			29 October 2022	06:00 pm	high water elevation, alternate route going to Barangays Cabauan and Ysmael is along Cordon-Aurora Boundary Road, K0391+000, Disimungal, Nagtipunan, Quirino
Jose Ancheta		Road		Jct. Victoria-MAddela-Alicia-Kasibu Road, (S04748LZ), Tertiary Road, K0382+500-K0382+620, Jose Ancheta, MAddela, Quirino	OLP - ONE LANE PASSABLE			30 October 2022	12:00 pm	Damaged Concrete Slope protection and PCCP

REGION PROVINCE CITY /MUNICIPALITY BARANGAY		TYPE	CLASSIFICATION	ROAD SECTION/BRIDGE	STATUS	DATE REPORTED (passable)	TIME REPORTED (passable)	DATE REPORTED (not passable)	TIME REPORTED (not passable)	REMARKS
Jose Ancheta		Road		Jct. Victoria-MAddela-Alicia-KASibu road, (S04748LZ), Tertiary Road, K0377+50 & K0379+150, Jose Ancheta, Maddela, Quirino	NPATV - NOT PASSABLE ALL TYPES VEHICLES			30 October 2022	09:00 am	Landslide
Jose Ancheta		Road		Jct. Victoria-Maddela-Alicia-Kasibu Bdry Rd. (S04748LZ), Tertiary Road, K0380+700, Jose Ancheta, MAddela, Quirino	OLP - ONE LANE PASSABLE			30 October 2022	06:00 am	Landslide
Jose Ancheta		Road		Jct. Victoria-Maddela-Alicia-Kasibu Bdry Rd. (S04748LZ), Tertiary Road, K0388+250 (LL), Jose Ancheta, Maddela, Quirino	OLP - ONE LANE PASSABLE			30 October 2022	09:00 am	Soil Erosion
Pinahiw		Road		Jct. Victoria-Maddela-Alicia-Kasibu Bdry Road, Jct. Victoria-Maddela-Alicia-Kasibu Bdry Road, (S04786LZ), Tertiary Road, K0397+800 (RL) Pinahiw, Aglipay, Quirino	OLP - ONE LANE PASSABLE			30 October 2022	09:00 am	Damaged PCCP and Shoulder
		Bridge	Barangay	Manglad Bridge	NPATV - NOT PASSABLE ALL TYPES VEHICLES			29 October 2022	08:00 am	River Swelling
Aglipay	2									
San Leonardo		Road		Cordon-Aurora Boundary Road, K0344+500	NPLV - NOT PASSABLE LIGHT VEHICLES			29 October 2022	06:00 pm	
San Benigno		Road		Jct. Victoria-Maddela-Alicia-Kasibu Boundary Road, K0406+650	OLP - ONE LANE PASSABLE			29 October 2022	06:00 pm	eroded shoulder/ damaged prestressed concrete cylinder pipe (PCCP)
Cabarroguis	1									

REGION PROVINCE CITY /MUNICIPALITY BARANGAY		TYPE	CLASSIFICATION	ROAD SECTION/BRIDGE	STATUS	DATE REPORTED (passable)	TIME REPORTED (passable)	DATE REPORTED (not passable)	TIME REPORTED (not passable)	REMARKS
Gundaway		Road		Cordon-Aurora Boundary Road, K0344+700	NPLV - NOT PASSABLE LIGHT VEHICLES			29 October 2022	06:00 pm	not passable to light vehicle due to high water elevation, alternate route is along Gundaway-Zamora-Mangandingay Road
NUEVA VIZCAYA	47									
Kasibu	13									
Bimangko		Road		Antutot Section	NPATV - NOT PASSABLE ALL TYPES VEHICLES			29 October 2022	12:53 pm	Closed due to landslide
Tadji		Road		Tadji Kasibu Nueva Vizcaya Section	NPATV - NOT PASSABLE ALL TYPES VEHICLES			29 October 2022	02:46 pm	Not passable due to landslide
Antutot		Road		Bambang Kasibu Road K0266+200, Antutot, Kasibu, Nueva Vizcaya	OLP - ONE LANE PASSABLE			30 October 2022	08:00 am	Lanslide
		Bridge	Barangay	Poblacion-Alloy Overflow	NPATV - NOT PASSABLE ALL TYPES VEHICLES			29 October 2022		
		Bridge	Barangay	Cappit-Centro, Alloy Overflow	NPATV - NOT PASSABLE ALL TYPES VEHICLES			29 October 2022		
		Bridge	Barangay	Macalong-Cordon Overflow	NPLV - NOT PASSABLE LIGHT VEHICLES			29 October 2022		
		Bridge	Barangay	Macalong- P5 Cordon Overflow	NPLV - NOT PASSABLE LIGHT VEHICLES			29 October 2022		
		Bridge	Barangay	P1 Overflow Bridge Along Tubo River	NPATV - NOT PASSABLE ALL TYPES VEHICLES			29 October 2022	02:46 pm	River Swelling
		Bridge	Barangay	Edralin Overflow Bridge to Bugtong Tubo and Atan	NPATV - NOT PASSABLE ALL TYPES VEHICLES			29 October 2022	06:00 pm	River Swelling
		Bridge	Barangay	Ubon Overflow Bridge	NPATV - NOT PASSABLE ALL TYPES VEHICLES			29 October 2022	06:00 pm	River Swelling

REGION PROVINCE CITY /MUNICIPALITY BARANGAY		TYPE	CLASSIFICATION	ROAD SECTION/BRIDGE	STATUS	DATE REPORTED (passable)	TIME REPORTED (passable)	DATE REPORTED (not passable)	TIME REPORTED (not passable)	REMARKS
Pudi		Road	Barangay	Lower Sisi Farm to Market Road	NPATV - NOT PASSABLE ALL TYPES VEHICLES			29 October 2022	06:00 pm	flooded
Capisaan		Road	Barangay	Malukbo Farm to Market Road	NPATV - NOT PASSABLE ALL TYPES VEHICLES			29 October 2022	06:00 pm	flooded
		Road		Wangal to Didipio (Capisaan Road Section)	OLP - ONE LANE PASSABLE			30 October 2022	07:14 am	
Quezon	2									
Runruno		Road		Bambang-Kasibu-Quezon-Solano Road, K0322+800, Runruno, Quezon, Nueva Vizcaya	NPATV - NOT PASSABLE ALL TYPES VEHICLES			30 October 2022	10:00 am	Landslide
		Road	Provincial	Caliat-Bonifacio Provincial Road	NPATV - NOT PASSABLE ALL TYPES VEHICLES	30 October 2022	10:00 am			Landslide
Villaverde	1									
		Bridge	Barangay	Bergonia Bridge	PTLV - PASSABLE TO LIGHT VEHICLES			28 October 2022	05:00 pm	Due to flooding, rerouting (Balacquit bridge)
Aritao	2									
		Bridge	Barangay	Canabuan Overflow Drift	NPATV - NOT PASSABLE ALL TYPES VEHICLES			29 October 2022	08:00 am	
		Bridge	Barangay	Comon Overflow Drift	NPATV - NOT PASSABLE ALL TYPES VEHICLES			29 October 2022	08:37 am	
Ambaguio	15									
Napo		Road		Junction Banihal-Napo Road	NPATV - NOT PASSABLE ALL TYPES VEHICLES			29 October 2022	11:00 am	Due to landslide
		Road		Tiblac-Dulli Road (Langak Section)	NPATV - NOT PASSABLE ALL TYPES VEHICLES			29 October 2022	05:57 pm	Due to landslide
		Road		Poblacion-Ammoweg Rd. (Creek Section)	NPATV - NOT PASSABLE ALL TYPES VEHICLES			29 October 2022	05:57 pm	Due to high level of water

REGION PROVINCE CITY /MUNICIPALITY BARANGAY		TYPE	CLASSIFICATION	ROAD SECTION/BRIDGE	STATUS	DATE REPORTED (passable)	TIME REPORTED (passable)	DATE REPORTED (not passable)	TIME REPORTED (not passable)	REMARKS
Sitio Mangga, Sitio Natebwek		Road		Awa-Mangga Road	NPATV - NOT PASSABLE ALL TYPES VEHICLES			29 October 2022		
Sitio Bugguen, Tiblac		Road		Tiblac-Bugguen Road	NPATV - NOT PASSABLE ALL TYPES VEHICLES			29 October 2022		
		Road	Provincial	Bayombong-Ambaguio Road (Lelleteng Section)	OLP - ONE LANE PASSABLE			29 October 2022	05:57 pm	Due to landslide
Labang		Road	Provincial	Poblacion-Nalayan-Nansiakan Road (Boot Section and Nalayan Section)	OLP - ONE LANE PASSABLE			29 October 2022	07:26 pm	Due to landslide
		Road		Tiblac-Laylaya Road	NPATV - NOT PASSABLE ALL TYPES VEHICLES			30 October 2022	11:30 am	Due to multiple landside
		Road		Bagiwan-Canyawan Road	NPATV - NOT PASSABLE ALL TYPES VEHICLES			30 October 2022	11:30 am	
		Road	City/Municipality	-Banihal-Napo Rd.(Binalhi & Bahug Section)	NPATV - NOT PASSABLE ALL TYPES VEHICLES	30 October 2022				
		Road	City/Municipality	-Banihal-Napo Rd.(Binalhi & Bahug Section)	OLP - ONE LANE PASSABLE	30 October 2022				
		Road	City/Municipality	Lower Ammoweg-Banihal Rd (Dahpay and lower Ammoweg Section)	NPATV - NOT PASSABLE ALL TYPES VEHICLES	30 October 2022				
		Road	City/Municipality	Bagiwan-Canyawan Road	NPATV - NOT PASSABLE ALL TYPES VEHICLES	30 October 2022				
		Road	City/Municipality	Tekeng- Batag Road	NPATV - NOT PASSABLE ALL TYPES VEHICLES	30 October 2022				

REGION PROVINCE CITY /MUNICIPALITY BARANGAY		TYPE	CLASSIFICATION	ROAD SECTION/BRIDGE	STATUS	DATE REPORTED (passable)	TIME REPORTED (passable)	DATE REPORTED (not passable)	TIME REPORTED (not passable)	REMARKS
		Road	City/Municipality	Ambaguio Road Municipal Tiblak Tangingi Road NPATV - NOT PASSABLE ALL TYPES VEHICLES 30/10/2022	NPATV - NOT PASSABLE ALL TYPES VEHICLES	30 October 2022				
Dupax del Norte	1									
Parai		Bridge		Parai Overflow Bridge	NPLV - NOT PASSABLE LIGHT VEHICLES			29 October 2022	02:42 pm	River Swelling
Dupax del Norte	1									
		Road		Binuangan-Yabbi Road	NPATV - NOT PASSABLE ALL TYPES VEHICLES			30 October 2022	10:20 am	Due to landslide
Dupax del Sur	2									
Palabotan		Road	Provincial	Palabotan-Canaba y-Carolotan Road	NPATV - NOT PASSABLE ALL TYPES VEHICLES			30 October 2022	11:00 am	
Palabotan		Road	Provincial	Palabotan-Banila Road	NPATV - NOT PASSABLE ALL TYPES VEHICLES			30 October 2022	11:00 am	
Diadi	4									
Balete		Bridge		Balete Overflow Bridge	NPATV - NOT PASSABLE ALL TYPES VEHICLES			29 October 2022	02:00 pm	Due to high water level
Duruarog		Bridge		Duruarog Overflow Bridge	NPATV - NOT PASSABLE ALL TYPES VEHICLES			29 October 2022	02:00 pm	Due to high water level
		Road	Provincial	Decabacan- Ampakleng	NPATV - NOT PASSABLE ALL TYPES VEHICLES			30 October 2022	05:30 am	Due to landslide

REGION PROVINCE CITY /MUNICIPALITY BARANGAY		TYPE	CLASSIFICATION	ROAD SECTION/BRIDGE	STATUS	DATE REPORTED (passable)	TIME REPORTED (passable)	DATE REPORTED (not passable)	TIME REPORTED (not passable)	REMARKS
Villa Aurora		Road	City/Municipality		OLP - ONE LANE PASSABLE	31 October 2022				Ambaguio Road Municipal Tiblak Tangingi Road NPATV - NOT PASSABLE ALL TYPES VEHICLES 30/10/2022 Ambaguio Road Municipal Tiblak Tangingi Road NPATV - NOT PASSABLE ALL TYPES VEHICLES 30/10/2022 Purok 3, 5 and 6
Alfonso Castaneda	5									
Lublub		Bridge		Balintugon Overflow Bridge	NPATV - NOT PASSABLE ALL TYPES VEHICLES			29 October 2022	06:00 pm	river Swelling
Lublub		Bridge		Deculiat Overflow Bridge	NPATV - NOT PASSABLE ALL TYPES VEHICLES			29 October 2022	06:00 pm	river Swelling
		Bridge		Tayug	NPATV - NOT PASSABLE ALL TYPES VEHICLES			30 October 2022	11:00 am	
		Road	Provincial	Pelaway Provincial Road	OLP - ONE LANE PASSABLE			30 October 2022	11:00 am	Deu to rockslide and fallen trees
Galintuja		Road	Provincial	Purok 4-Sitio Delactan Road	OLP - ONE LANE PASSABLE			30 October 2022	11:00 am	
Kayapa	1									
Kayapa Proper		Road	Provincial	Kayapa Proper - Gampalang Section	NPATV - NOT PASSABLE ALL TYPES VEHICLES			30 October 2022	12:28 pm	Landslide
CAGAYAN	23									
Tuao	1									
Santa Barbara		Bridge		Cagayan Apayao Road, Itawes Bridge1, K0519+ (-1044)-K0519+(-706)	NPATV - NOT PASSABLE ALL TYPES VEHICLES			30 October 2022	06:00 am	Closed to traffic due to high water elevation; alternate route is via Lakambini-San Luis Brdige, Tuao, Cagayan
Tuguegarao City	2									

REGION PROVINCE CITY /MUNICIPALITY BARANGAY		TYPE	CLASSIFICATION	ROAD SECTION/BRIDGE	STATUS	DATE REPORTED (passable)	TIME REPORTED (passable)	DATE REPORTED (not passable)	TIME REPORTED (not passable)	REMARKS
		Bridge		Pinacanauan Overflow Bridge	NPATV - NOT PASSABLE ALL TYPES VEHICLES			29 October 2022		River Swelling
		Road	Provincial	Bonifacio extension/PNT/Teresita Ave	NPATV - NOT PASSABLE ALL TYPES VEHICLES			29 October 2022		River Swelling
Amulung	2									
		Bridge		Cordova-Goran Overflow Bridge	NPATV - NOT PASSABLE ALL TYPES VEHICLES			29 October 2022	12:00 pm	Flooded
		Road		Tanna/ Annabuculan Road	NPATV - NOT PASSABLE ALL TYPES VEHICLES			29 October 2022	03:41 pm	Flooded
Penablanca	2									
		Bridge		Nattalag Bridge	NPATV - NOT PASSABLE ALL TYPES VEHICLES			29 October 2022	03:15 pm	Flooded
Manga		Bridge		Nattalag Bridge	NPATV - NOT PASSABLE ALL TYPES VEHICLES			29 October 2022	03:15 pm	
Rizal	1									
		Road	Barangay	Dungan-Nanungaran-Anungu-Anurturu-Minanga Road	NPATV - NOT PASSABLE ALL TYPES VEHICLES			29 October 2022	01:00 pm	washed out newly backfilled spillway
Enrile	4									
		Bridge	Barangay	Bunugan Bridge	NPATV - NOT PASSABLE ALL TYPES VEHICLES			29 October 2022	06:00 pm	
Villa Maria		Road	Barangay	Sitio San Juan-Villa Maria Road	NPATV - NOT PASSABLE ALL TYPES VEHICLES	30 October 2022				
		Road	Barangay	Roma Norte- Batu Road	NPATV - NOT PASSABLE ALL TYPES VEHICLES	30 October 2022				

REGION PROVINCE CITY /MUNICIPALITY BARANGAY		TYPE	CLASSIFICATION	ROAD SECTION/BRIDGE	STATUS	DATE REPORTED (passable)	TIME REPORTED (passable)	DATE REPORTED (not passable)	TIME REPORTED (not passable)	REMARKS
		Bridge	Barangay	Palattaa Bridge	NPATV - NOT PASSABLE ALL TYPES VEHICLES					
Abulug	2									
		Bridge	Barangay	Brgy. Cordova-Goran Overflow bridge	NPATV - NOT PASSABLE ALL TYPES VEHICLES					
		Bridge	Barangay	Tana-Annabuculan Overflow bridge	NPATV - NOT PASSABLE ALL TYPES VEHICLES					
Solana	4									
Sitio Masin Iraga		Road	Barangay	Sitio Masin Iraga	NPATV - NOT PASSABLE ALL TYPES VEHICLES			30 October 2022	07:00 am	
		Road	Barangay	Sitio Ipil	NPATV - NOT PASSABLE ALL TYPES VEHICLES			30 October 2022	07:00 am	
		Road	Barangay	Dassun	NPATV - NOT PASSABLE ALL TYPES VEHICLES			30 October 2022	07:00 am	
		Road	Barangay	Malalam-Macabibi	NPATV - NOT PASSABLE ALL TYPES VEHICLES			30 October 2022	07:00 am	
Tuguegarao	1									
Balzain		Road	National (secondary)	Tuguegarao Diversion Road 2, K0482+(-400) - K0482+(-575) Balzain/ Pegue Ruyu, Tuguegarao City, Cagayan	NPATV - NOT PASSABLE ALL TYPES VEHICLES	31 October 2022	07:00 am			High water Elevation
Allacapan	1									
		Road	City/Municipality	Capanickan-Mapurao Municipal Road	NPATV - NOT PASSABLE ALL TYPES VEHICLES	30 October 2022	03:00 pm			
Lasam	3									

REGION PROVINCE CITY /MUNICIPALITY BARANGAY		TYPE	CLASSIFICATION	ROAD SECTION/BRIDGE	STATUS	DATE REPORTED (passable)	TIME REPORTED (passable)	DATE REPORTED (not passable)	TIME REPORTED (not passable)	REMARKS
Calapangan		Bridge	City/Municipality	Calapangan Overflow Bridge	NPATV - NOT PASSABLE ALL TYPES VEHICLES	31 October 2022				Approximately knee deep
Minanga		Road	Barangay	Lasam Minanga Sur Road Barangay Barangay Minanga Sur Road NPATV - NOT PASSABLE ALL TYPES VEHICLES 31/10/2022 Approximately knee deep	NPATV - NOT PASSABLE ALL TYPES VEHICLES	31 October 2022				Approximately knee deep
Malinta		Road	Barangay	Malinta Road	NPATV - NOT PASSABLE ALL TYPES VEHICLES	31 October 2022				Approximately knee deep
ISABELA	42									
Gamu	2									
		Bridge		Gamu-Roxas Road, Bayabo Bridge, K0402+200 (Secondary Road)	NPATV - NOT PASSABLE ALL TYPES VEHICLES			29 October 2022	08:00 am	High water elevation
		Bridge		Gamu-Roxas Road, Carappigan Bridge K0404+400 (Secondary road)	NPATV - NOT PASSABLE ALL TYPES VEHICLES			29 October 2022	08:00 am	High water elevation
Ilagan City	7									
		Bridge		Baculud Overflow Bridge	NPATV - NOT PASSABLE ALL TYPES VEHICLES			28 October 2022	01:00 pm	River Swelling
		Bridge	Barangay	Cabisera 8 overflow Bridge	NPATV - NOT PASSABLE ALL TYPES VEHICLES			29 October 2022	06:40 am	
		Road	Provincial	Aggasian Provincial Road	NPATV - NOT PASSABLE ALL TYPES VEHICLES			29 October 2022	06:40 am	
		Road	Barangay	Cabisera 4 and 5 road	NPLV - NOT PASSABLE LIGHT VEHICLES			29 October 2022	08:00 am	
		Road	Barangay	Cabisera 23	NPLV - NOT PASSABLE LIGHT VEHICLES			29 October 2022	08:47 am	

REGION PROVINCE CITY /MUNICIPALITY BARANGAY		TYPE	CLASSIFICATION	ROAD SECTION/BRIDGE	STATUS	DATE REPORTED (passable)	TIME REPORTED (passable)	DATE REPORTED (not passable)	TIME REPORTED (not passable)	REMARKS
		Road	Barangay	Bintacan-Cabisera 14-16 access road	NPLV - NOT PASSABLE LIGHT VEHICLES			29 October 2022	03:10 pm	
		Road	Barangay	Baculud Circumferential Road	NPLV - NOT PASSABLE LIGHT VEHICLES			29 October 2022	04:01 pm	
Cabagan	2									
		Bridge		Cansan-Bagutari Overflow Bridge	NPATV - NOT PASSABLE ALL TYPES VEHICLES			28 October 2022	02:40 pm	River Swelling
		Bridge		Sta. Maria-Cabagan Overflow Bridge	NPATV - NOT PASSABLE ALL TYPES VEHICLES			28 October 2022	04:29 pm	
Echague	3									
		Bridge	Provincial	Annafunan Bridge	NPATV - NOT PASSABLE ALL TYPES VEHICLES			29 October 2022	09:42 am	River Swelling
		Bridge		Gucab Over-Flow Bridge	NPATV - NOT PASSABLE ALL TYPES VEHICLES			29 October 2022	04:21 am	
		Bridge	Barangay	Macalawat Bridge	NPATV - NOT PASSABLE ALL TYPES VEHICLES			29 October 2022	12:18 pm	
Cauayan	1									
		Bridge		Alicaocao Overflow Bridge	NPATV - NOT PASSABLE ALL TYPES VEHICLES			29 October 2022	05:30 am	
San Pablo	1									
Dalena		Bridge		Ballutu Overflow Bridge	NPATV - NOT PASSABLE ALL TYPES VEHICLES			29 October 2022	08:00 am	River Swelling
Jones	3									
		Bridge	Provincial	Addalam Bridge	NPATV - NOT PASSABLE ALL TYPES VEHICLES			29 October 2022	11:20 am	
		Bridge		Dumawing Bridge	NPATV - NOT PASSABLE ALL TYPES VEHICLES			30 October 2022	12:00 pm	

REGION PROVINCE CITY /MUNICIPALITY BARANGAY		TYPE	CLASSIFICATION	ROAD SECTION/BRIDGE	STATUS	DATE REPORTED (passable)	TIME REPORTED (passable)	DATE REPORTED (not passable)	TIME REPORTED (not passable)	REMARKS
		Bridge		Namnama Bridge	NPATV - NOT PASSABLE ALL TYPES VEHICLES			30 October 2022	12:00 pm	
Sto Tomas	1									
		Bridge	Barangay	Malapagay Bridge	NPATV - NOT PASSABLE ALL TYPES VEHICLES			29 October 2022	07:00 am	
Angadanan	12									
Lourdes		Bridge	Barangay	Lourdes-Duroc Bridge	NPLV - NOT PASSABLE LIGHT VEHICLES			29 October 2022	08:00 am	Due to high water level
Lourdes		Bridge	Barangay	Do?a maria Bridge	NPLV - NOT PASSABLE LIGHT VEHICLES			29 October 2022	08:00 am	Due to high water level
Buenavista		Bridge	Barangay	Buenavista Bridge	NPLV - NOT PASSABLE LIGHT VEHICLES			29 October 2022	08:00 am	Due to high water level
Calaocan		Bridge	Barangay	Calaocan - Villa concepcion Bridge	NPLV - NOT PASSABLE LIGHT VEHICLES			29 October 2022	08:00 am	Due to high water level
Bannawag		Bridge	Barangay	Bannawag Creek Bridge	NPLV - NOT PASSABLE LIGHT VEHICLES			29 October 2022	08:00 am	Due to high water level
Bonifacio		Bridge	Barangay	Bonifacio Creek Bridge	NPLV - NOT PASSABLE LIGHT VEHICLES			29 October 2022	08:00 am	Due to high water level
San Isidro		Bridge	Barangay	San Isidro- San Vicente Bridge	NPLV - NOT PASSABLE LIGHT VEHICLES			30 October 2022		
Ingud Sur		Bridge	Barangay	Ingud Sur- Ingud Norte Bridge	NPLV - NOT PASSABLE LIGHT VEHICLES			30 October 2022		
San Roque		Bridge	Barangay	San Roque Creek Bridge	PTLV - PASSABLE TO LIGHT VEHICLES			30 October 2022		
Fugaru		Road	Barangay	Brgy. Fugaru - San Guillermo road	NPLV - NOT PASSABLE LIGHT VEHICLES			29 October 2022	08:00 am	Due to high water level
		Road	Barangay	Brgy. Pissay, Bauí, Kalusutan	NPLV - NOT PASSABLE LIGHT VEHICLES			30 October 2022		
		Road	Barangay	Brgy. Rancho Bassit Road going to Pisbakal	NPLV - NOT PASSABLE LIGHT VEHICLES			30 October 2022		

REGION PROVINCE CITY /MUNICIPALITY BARANGAY		TYPE	CLASSIFICATION	ROAD SECTION/BRIDGE	STATUS	DATE REPORTED (passable)	TIME REPORTED (passable)	DATE REPORTED (not passable)	TIME REPORTED (not passable)	REMARKS
San Guillermo	4									
		Bridge	Barangay	Villa Teresita Bridge	NPATV - NOT PASSABLE ALL TYPES VEHICLES			29 October 2022	07:30 pm	
		Bridge	Barangay	Villa Rose Bridge	NPATV - NOT PASSABLE ALL TYPES VEHICLES			29 October 2022	07:30 pm	
		Bridge	Barangay	San Rafael Bridge	NPATV - NOT PASSABLE ALL TYPES VEHICLES			29 October 2022	07:30 pm	
		Bridge		Dietban Creek	NPATV - NOT PASSABLE ALL TYPES VEHICLES			29 October 2022	07:30 pm	
Roxas	1									
		Bridge		Imbiao Bridge	NPATV - NOT PASSABLE ALL TYPES VEHICLES			30 October 2022	12:00 pm	
San Agustin	1									
		Bridge		Masaya Sur Overflow Bridge	NPATV - NOT PASSABLE ALL TYPES VEHICLES			30 October 2022	10:22 am	
Ilagan	1									
Sta Isabel Norte		Road	National (secondary)	Ilagan- Delfin Albano- Mallig Road K0414+070-K0414+150 Sta Isabel Norte, City of Ilagan, Boundary of Ilagan Tumauni	NPATV - NOT PASSABLE ALL TYPES VEHICLES	31 October 2022	07:00 am			High water Elevation
Burgos	3									
Carippigan		Bridge	Provincial	Carippigan Bridge	NPATV - NOT PASSABLE ALL TYPES VEHICLES	31 October 2022	06:00 am			Due to high water level
Raniag		Bridge	Provincial	Raniag Bridge	NPATV - NOT PASSABLE ALL TYPES VEHICLES	31 October 2022	06:00 am			Due to high water level

REGION PROVINCE CITY /MUNICIPALITY BARANGAY		TYPE	CLASSIFICATION	ROAD SECTION/BRIDGE	STATUS	DATE REPORTED (passable)	TIME REPORTED (passable)	DATE REPORTED (not passable)	TIME REPORTED (not passable)	REMARKS
		Bridge	Provincial	Burgos- Quirino Bridge	NPATV - NOT PASSABLE ALL TYPES VEHICLES	31 October 2022	06:00 am			Due to high water level
REGION 3	10									
AURORA	2									
San Luis	1									
Diteki		Road		Nueva Ecija- Aurora Roadk0211+786 - Diteki river detour road	NPATV - NOT PASSABLE ALL TYPES VEHICLES			29 October 2022	11:00 am	Moderate to heavy rains
No breakdown	1									
		Road		Nueva Ecija - Aurora Road K0192+300 - Hardly Passable Due to Land Slide K0195+150 - One-Lane Passable due to Land Slide	PATV - PASSABLE ALL TYPES VEHICLES	31 October 2022		30 October 2022		
NUEVA ECIJA	1									
Bongabon	1									
Labi		Road		Nueva Ecija - Aurora Road Brgy Labi,Bongabon,Nueva Ecija (K0159+650) Baong Spillway	PTLV - PASSABLE TO LIGHT VEHICLES	30 October 2022	06:00 pm	29 October 2022	03:00 pm	Moderate to heavy rains and not passable to all types of vehicles due to strong current of water
PAMPANGA	2									
Macabebe	1									
San Gabriel		Road		Apalit Macabebe - Masantol Road	NPLV - NOT PASSABLE LIGHT VEHICLES			29 October 2022	05:00 pm	Moderate to heavy rains - Prepositioned equipment - 2 JICA Truck,1 - dump truck,1 Elf,1- service vehicle,2 chainsaw,minor tools
Porac	1									
		Bridge		Porac, Mancatian Bridge (K0089+051-K0089+320)	PTLV - PASSABLE TO LIGHT VEHICLES	30 October 2022				Passable to Light Vehicles due to 0.20 m deep underwater and Continuous Monitoring

REGION PROVINCE CITY /MUNICIPALITY BARANGAY		TYPE	CLASSIFICATION	ROAD SECTION/BRIDGE	STATUS	DATE REPORTED (passable)	TIME REPORTED (passable)	DATE REPORTED (not passable)	TIME REPORTED (not passable)	REMARKS
BULACAN	5									
Meycauayan	1									
Saluysoy		Road		Manila North Road Saluysoy Sec,K0019+600 to K0019+900,Meycauayan,Bulacan	PATV - PASSABLE ALL TYPES VEHICLES	30 October 2022	06:00 pm	30 October 2022	05:00 am	
Guiguinto	2									
		Road		MNR K0033+800 (Infront of Municipality Hall of Guiguinto)	PTLV - PASSABLE TO LIGHT VEHICLES	30 October 2022				Passable to Light Vehicles due to 0.20 m deep underwater and Continuous Monitoring
		Road		MNR K0034+250 (Guiguinto Section)	PTLV - PASSABLE TO LIGHT VEHICLES	30 October 2022				Passable to Light Vehicles due to 0.20 m deep underwater and Continuous Monitoring
Bocaue	1									
		Road		MNR K0024+000 - K0025+000(Lolomboy Bocaue)	PTLV - PASSABLE TO LIGHT VEHICLES	30 October 2022				Passable to Light Vehicles due to 0.20 m deep underwater and Continuous Monitoring
Malolos	1									
		Road		MNR K0038+500 - K0038+750(Malolos Section)	PTLV - PASSABLE TO LIGHT VEHICLES	30 October 2022				Passable to Light Vehicles due to 0.20 m deep underwater and Continuous Monitoring
CALABARZON	36									
CAVITE	12									
Tagaytay	3									
Dapdap West		Road		K0063+200, K0063+650, K0064+000	OLP - ONE LANE PASSABLE	30 October 2022		30 October 2022		One lane not passable due to Fallen Debris on Shoulder/Minor Landslides
San Jose		Road		K0057+200; K0058+100	NPATV - NOT PASSABLE ALL TYPES VEHICLES			29 October 2022		fallen debris/landslide

REGION PROVINCE CITY /MUNICIPALITY BARANGAY		TYPE	CLASSIFICATION	ROAD SECTION/BRIDGE	STATUS	DATE REPORTED (passable)	TIME REPORTED (passable)	DATE REPORTED (not passable)	TIME REPORTED (not passable)	REMARKS
Sungay West		Road			NPATV - NOT PASSABLE ALL TYPES VEHICLES			29 October 2022		landslide
Ternate	2									
Sapang II		Road		K0060+800, K0061+850	OLP - ONE LANE PASSABLE	30 October 2022		30 October 2022		One lane not passable due to Fallen Tree & Landslides
Sapang 1		Road			NPATV - NOT PASSABLE ALL TYPES VEHICLES			29 October 2022		landslide
No breakdown	1									
Manila Cavite Road		Road		'K0016+500 - K0016+700; K0016+950-K0017+050 ; K0017+900-K0018+050'	PATV - PASSABLE ALL TYPES VEHICLES	30 October 2022		29 October 2022		Due to Flooding
Bacoor	5									
Bacoor Boulevard		Road		K0017+500-K0017+800	PATV - PASSABLE ALL TYPES VEHICLES	30 October 2022		29 October 2022		Due to Flooding
Tirona Highway Habay Sm Bacoor		Road		Aguinaldo Highway SM Bacoor	NPATV - NOT PASSABLE ALL TYPES VEHICLES			29 October 2022		Due to Flooding
Mambog Road		Road			NPATV - NOT PASSABLE ALL TYPES VEHICLES			29 October 2022		Due to Flooding
Talaba 4 along Evangelista		Road			NPATV - NOT PASSABLE ALL TYPES VEHICLES			29 October 2022		Due to Flooding
Aguinaldo Highway Niog and Panapaan		Road			NPATV - NOT PASSABLE ALL TYPES VEHICLES			29 October 2022		Due to Flooding
Carmona	1									
		Road		Carmona Diversion Road	PATV - PASSABLE ALL TYPES VEHICLES	30 October 2022		29 October 2022		Due to Flooding
LAGUNA	12									

REGION PROVINCE CITY /MUNICIPALITY BARANGAY		TYPE	CLASSIFICATION	ROAD SECTION/BRIDGE	STATUS	DATE REPORTED (passable)	TIME REPORTED (passable)	DATE REPORTED (not passable)	TIME REPORTED (not passable)	REMARKS
Mabitac	2									
Nanguma		Road		K0076 + 100 to K0076 + 550	NPLV - NOT PASSABLE LIGHT VEHICLES			29 October 2022		Due to Flooding. Alternate Route: Siniloan Poblacio Road
Nanguma		Road		K0079 + 300 to K0079 + 400	PATV - PASSABLE ALL TYPES VEHICLES	30 October 2022		29 October 2022		Due to Flooding
Santa Cruz	2									
Bubukal		Road		K0084 + 100 - K0084 + 200	PATV - PASSABLE ALL TYPES VEHICLES	30 October 2022		29 October 2022		Due to Flooding
Pagsawitan		Road		K0086 + 000 - K0086 + 250	PATV - PASSABLE ALL TYPES VEHICLES	30 October 2022		29 October 2022		Due to Flooding
Los Baños	1									
Bambang		Road		K0051+(-077) - K0067+725; KM 58 + 900 TO KM 59 + 050 and KM 59 + 500 TO KM 59 + 650	NPATV - NOT PASSABLE ALL TYPES VEHICLES			29 October 2022		Due to Flooding
Calamba	1									
Pansol		Road		KM 56 + 050 TO KM 56 + 200	PATV - PASSABLE ALL TYPES VEHICLES	30 October 2022		29 October 2022		Due to Flooding
Bay	1									
Dila		Road		KM 67+000 to KM 69+ 000	PATV - PASSABLE ALL TYPES VEHICLES	30 October 2022		29 October 2022		Due to Flooding
San Pablo	1									
Santo Angel		Road		KM0088+500	PATV - PASSABLE ALL TYPES VEHICLES	30 October 2022		29 October 2022		Due to Flooding
Luisiana	1									
San Antonio		Road		, K0108 + 500 - K0108 + 600	PATV - PASSABLE ALL TYPES VEHICLES	30 October 2022		29 October 2022		Due to Flooding

REGION PROVINCE CITY /MUNICIPALITY BARANGAY		TYPE	CLASSIFICATION	ROAD SECTION/BRIDGE	STATUS	DATE REPORTED (passable)	TIME REPORTED (passable)	DATE REPORTED (not passable)	TIME REPORTED (not passable)	REMARKS
Famy	1									
Batuhan		Road		K0078 + 000 to K0079 + 000	PATV - PASSABLE ALL TYPES VEHICLES	30 October 2022		29 October 2022		Due to Flooding
Calauan	1									
Bangyas		Road		KM0069+090 to KM0071+100	NPLV - NOT PASSABLE LIGHT VEHICLES			29 October 2022		Due to Flooding
Alaminos	1									
Sta Rosa		Road		KM0080+000	PATV - PASSABLE ALL TYPES VEHICLES	30 October 2022		29 October 2022		Due to Flooding
BATANGAS	2									
Talisay	1									
Tanauan-Talisay-Tagaytay Road		Road		K0083+000 to K0084+900	NPLV - NOT PASSABLE LIGHT VEHICLES			29 October 2022		Due to Flooding
Lemery	1									
Dayapan		Road		K0088+450 - K0088+0460	PATV - PASSABLE ALL TYPES VEHICLES	30 October 2022		29 October 2022		Road Slip
RIZAL	3									
No breakdown	2									
		Road		K0019+500 - K0019+650	PATV - PASSABLE ALL TYPES VEHICLES	30 October 2022		30 October 2022		
		Road		K0022+270 - K0022+350	PATV - PASSABLE ALL TYPES VEHICLES	30 October 2022	08:00 am	30 October 2022	06:30 am	
Morong	1									
		Road		' K0045+400 - K0045+450 '	PATV - PASSABLE ALL TYPES VEHICLES	30 October 2022		30 October 2022		
QUEZON	7									
Sariaya	1									

REGION PROVINCE CITY /MUNICIPALITY BARANGAY		TYPE	CLASSIFICATION	ROAD SECTION/BRIDGE	STATUS	DATE REPORTED (passable)	TIME REPORTED (passable)	DATE REPORTED (not passable)	TIME REPORTED (not passable)	REMARKS
Brgy. Manggalang Bantilan		Bridge		Bantilan Bridge	NPATV - NOT PASSABLE ALL TYPES VEHICLES			29 October 2022		Collapsed Bridge (swept pier and superstructure) Alternate Route: Marcial C. Punzalan Highway (for light vehicles only)
No breakdown	4									
		Road		KM153+850-KM153+900	PATV - PASSABLE ALL TYPES VEHICLES	30 October 2022		29 October 2022		
Lutucan-Guisguis Port Road		Road		(KM124+650-KM124+700)	PATV - PASSABLE ALL TYPES VEHICLES	30 October 2022		29 October 2022		Due to Flooding
Daang Maharlika		Road		KM112+000	PATV - PASSABLE ALL TYPES VEHICLES	30 October 2022		29 October 2022		Due to Flooding
Quezon Eco Tourism Road		Road		KM153+850-KM153+900	NPATV - NOT PASSABLE ALL TYPES VEHICLES			29 October 2022		Due to Landslide
Infanta	1									
		Road		K0102+000 - K0103+000	NPATV - NOT PASSABLE ALL TYPES VEHICLES			29 October 2022		Due to Landslide
Pagbilao	1									
		Road		K0135+(-500) & K0135+(-050); K0135+700-K0135+900; K0146+850 - K0147+000	PATV - PASSABLE ALL TYPES VEHICLES	30 October 2022		29 October 2022		Due to Minor Flooding
MIMAROPA	15									
MARINDUQUE	15									
Boac	5									
Daig		Road	Provincial		NPATV - NOT PASSABLE ALL TYPES VEHICLES			29 October 2022	11:41 am	Not passable due to landslide

REGION PROVINCE CITY /MUNICIPALITY BARANGAY		TYPE	CLASSIFICATION	ROAD SECTION/BRIDGE	STATUS	DATE REPORTED (passable)	TIME REPORTED (passable)	DATE REPORTED (not passable)	TIME REPORTED (not passable)	REMARKS
Isok II		Road	Provincial		NPATV - NOT PASSABLE ALL TYPES VEHICLES			29 October 2022	12:35 pm	Not passable due to fallen acacia tree
Poctoy		Road	Provincial		NPLV - NOT PASSABLE LIGHT VEHICLES			29 October 2022	03:09 pm	
Daig		Road	Provincial		NPATV - NOT PASSABLE ALL TYPES VEHICLES			29 October 2022	02:37 pm	
Santol		Road	National (primary)	Marinduque Circumferential Road Santol Boac (0000+100)	PATV - PASSABLE ALL TYPES VEHICLES	29 October 2022	03:00 pm	29 October 2022		Due to fallen tree. Conducted Clearing Operations.
Buenavista	3									
Brgy. 4, Poblacion		Road	Provincial		PATV - PASSABLE ALL TYPES VEHICLES	29 October 2022	05:29 pm	29 October 2022	08:30 am	
Brgy. 1 Poblacion		Road	Provincial		PATV - PASSABLE ALL TYPES VEHICLES	29 October 2022	05:29 pm	29 October 2022	09:04 am	
Daykitin		Road	Provincial		PATV - PASSABLE ALL TYPES VEHICLES	28 October 2022	12:00 pm	28 October 2022	09:00 am	
Gasán	1									
Antipolo (Sitio Calong)		Road	Provincial		NPATV - NOT PASSABLE ALL TYPES VEHICLES			29 October 2022	11:20 am	
Mogpog	5									
Malusak		Road	National (primary)	Marinduque Circumferential Road Malusak, Mogpog(0011+800)	OLP - ONE LANE PASSABLE	30 October 2022		29 October 2022		Landslide. Conducted clearing operations.
No breakdown		Road	National (primary)	Mogpog - Balanacan Port Road Balanacan, Mogpog (K0015+600)	OLP - ONE LANE PASSABLE	30 October 2022		29 October 2022		Landslide. Conducted clearing operations.
No breakdown		Road	National (primary)	Mangyan-Mababad, Mogpog (K009+800)	OLP - ONE LANE PASSABLE	30 October 2022		29 October 2022		Landslide. Conducted clearing operations.

REGION PROVINCE CITY /MUNICIPALITY BARANGAY		TYPE	CLASSIFICATION	ROAD SECTION/BRIDGE	STATUS	DATE REPORTED (passable)	TIME REPORTED (passable)	DATE REPORTED (not passable)	TIME REPORTED (not passable)	REMARKS
Magapua		Road	National (primary)	Magapua, Mogpog (K0011+100); (K0011+200)	OLP - ONE LANE PASSABLE	30 October 2022		29 October 2022		Landslide. Conducted clearing operations.
Banto		Road	National (primary)	Banto, Mogpog (K0012+700)	OLP - ONE LANE PASSABLE	30 October 2022		29 October 2022		Due to fallen tree. Conducted clearing operations.
Santa Cruz	1									
Dolores		Road	National (primary)	Marinduque Circumferential Road Dolores, Sta Cruz (0025+700)	OLP - ONE LANE PASSABLE	30 October 2022		29 October 2022		Landslide. Conducted clearing operations.
REGION 5	69									
CATANDUANES	11									
Viga	2									
Brgy Ananong		Road	Barangay	Brgy Ananong-Mabini	NPATV - NOT PASSABLE ALL TYPES VEHICLES			28 October 2022	05:00 pm	
Brgy. Penafrancia		Road	Barangay	K0051+030 - K0051+035	PTLV - PASSABLE TO LIGHT VEHICLES	29 October 2022	09:30 am			
No breakdown	2									
		Road	National (primary)	K0037+700-K0037+705	PATV - PASSABLE ALL TYPES VEHICLES	29 October 2022	08:45 am	29 October 2022		
		Road	National (primary)	K0154+500 - K0154+510	OLP - ONE LANE PASSABLE	29 October 2022	08:00 am			
Panganiban	1									
Brgy. Sta. Maria		Road	National (primary)	K0054+930 - K0054+935	PTLV - PASSABLE TO LIGHT VEHICLES	29 October 2022	09:30 am			
Caramoran	4									
Brgy. Dariao		Road	National (primary)	K00121+100 - K0121+150	PATV - PASSABLE ALL TYPES VEHICLES	29 October 2022	10:15 am	29 October 2022		
Brgy. Sabloyon		Road	National (primary)	Jct. Panganiban - Sabloyon Road K0074+500 - K0074+520	PATV - PASSABLE ALL TYPES VEHICLES	29 October 2022	02:00 pm	29 October 2022	11:00 am	

REGION PROVINCE CITY /MUNICIPALITY BARANGAY		TYPE	CLASSIFICATION	ROAD SECTION/BRIDGE	STATUS	DATE REPORTED (passable)	TIME REPORTED (passable)	DATE REPORTED (not passable)	TIME REPORTED (not passable)	REMARKS
Brgy. Sabloyon		Road	National (primary)	Jct. Panganiban - Sabloyon Road K0076+300 - K0076+325	PATV - PASSABLE ALL TYPES VEHICLES	29 October 2022	03:00 pm	29 October 2022	11:00 am	
Brgy. Sabloyon		Road	National (primary)	Jct. Panganiban - Sabloyon Road K0076+500 - K0076+520	PATV - PASSABLE ALL TYPES VEHICLES	29 October 2022	04:00 pm	29 October 2022	11:00 am	
San Andres	1									
Brgy. Manambrag		Road	National (primary)	K0162+100 - K0162+150	OLP - ONE LANE PASSABLE	29 October 2022	10:00 am			
Baras	1									
Brgy. Benticayan		Road	National (primary)	Baras-Gigmoto-Viga Road K0036+200 - K0036+210	OLP - ONE LANE PASSABLE	29 October 2022	08:30 am	29 October 2022		
CAMARINES NORTE	12									
Labo	2									
Brgy. Malibago		Road	Barangay	Brgy. Malibago spillway	PATV - PASSABLE ALL TYPES VEHICLES	30 October 2022		28 October 2022	06:00 pm	
Brgy. Macogon		Road	Barangay		PATV - PASSABLE ALL TYPES VEHICLES	29 October 2022	09:00 am	29 October 2022		
Mercedes	1									
Brgy. Pambuhan		Road	Barangay	Brgy. Pambuhan spillway	PATV - PASSABLE ALL TYPES VEHICLES	30 October 2022		28 October 2022	06:00 pm	
Daet	2									
Brgy. San Isidro		Road	Barangay	Purok 6 and 7	PATV - PASSABLE ALL TYPES VEHICLES	30 October 2022		28 October 2022	10:54 am	
Brgy. Camambugan		Road	Barangay	Purok 3	PATV - PASSABLE ALL TYPES VEHICLES	30 October 2022		28 October 2022	11:00 am	
Basud	6									
Brgy. Binatagan		Road	Barangay	Mantugawe Spillway	PATV - PASSABLE ALL TYPES VEHICLES	30 October 2022	06:00 pm	28 October 2022	10:00 am	

REGION PROVINCE CITY /MUNICIPALITY BARANGAY		TYPE	CLASSIFICATION	ROAD SECTION/BRIDGE	STATUS	DATE REPORTED (passable)	TIME REPORTED (passable)	DATE REPORTED (not passable)	TIME REPORTED (not passable)	REMARKS
Caayuan		Road	Barangay		PATV - PASSABLE ALL TYPES VEHICLES	30 October 2022	06:00 pm	28 October 2022	10:00 am	
San Jose		Road	Barangay		PATV - PASSABLE ALL TYPES VEHICLES	30 October 2022	06:00 pm	28 October 2022	10:00 am	
Taisan		Road	Barangay		PATV - PASSABLE ALL TYPES VEHICLES	29 October 2022		28 October 2022		
Tuaca		Road	Barangay	Daang Maharlika	PATV - PASSABLE ALL TYPES VEHICLES	29 October 2022	08:08 am	29 October 2022	06:00 am	
Tuaca		Road	National (primary)	Daang Maharlika (K0363+100)	PATV - PASSABLE ALL TYPES VEHICLES	29 October 2022	08:08 am	29 October 2022	06:00 am	
Jose Panganiban	1									
San Isidro		Road	Barangay		PATV - PASSABLE ALL TYPES VEHICLES	29 October 2022		28 October 2022		
CAMARINES SUR	43									
Balatan	3									
Montenegro		Road	Barangay	Montenegro Spillway	PATV - PASSABLE ALL TYPES VEHICLES	29 October 2022				
Duran		Road	Barangay	Duran Spillway	PATV - PASSABLE ALL TYPES VEHICLES	29 October 2022				
Luluasan Siramag		Road	Barangay	Luluasan Siramag Spillway	NPATV - NOT PASSABLE ALL TYPES VEHICLES			29 October 2022	07:00 pm	
Buhi	1									
Sagrada		Road	Barangay	Spillway along Buhi River (Sitio Penafancia)	NPATV - NOT PASSABLE ALL TYPES VEHICLES			29 October 2022	07:00 pm	
Lagonoy	1									

REGION PROVINCE CITY /MUNICIPALITY BARANGAY		TYPE	CLASSIFICATION	ROAD SECTION/BRIDGE	STATUS	DATE REPORTED (passable)	TIME REPORTED (passable)	DATE REPORTED (not passable)	TIME REPORTED (not passable)	REMARKS
		Road	Barangay	Lagonoy to Presentacion Road	OLP - ONE LANE PASSABLE	29 October 2022				
Presentacion	4									
Brgy. Sta. Maria		Road	Barangay	Sitio Angculan	PATV - PASSABLE ALL TYPES VEHICLES	30 October 2022				
		Road	Barangay	Presentacion - Maligaya road	OLP - ONE LANE PASSABLE	27 October 2022				
Brgy. Pagsangaan		Road	Barangay		PATV - PASSABLE ALL TYPES VEHICLES	27 October 2022				
Sta. Maria		Road	National (primary)	Presentacion-Maligaya Road (K0530+300)	OLP - ONE LANE PASSABLE	29 October 2022	11:00 am	28 October 2022		
Lupi	8									
Brgy. San Pedro-Poblacion		Road	Barangay	San Pedro-Poblacion spillway	NPATV - NOT PASSABLE ALL TYPES VEHICLES			27 October 2022		
Brgy. Polantuna to Alanao		Road	Barangay	Polantuna to Alanao spillway	NPATV - NOT PASSABLE ALL TYPES VEHICLES			27 October 2022		
Brgy. Poblacion to Barrera Jr.		Road	Barangay	Poblacion to Barrera Jr. spillway	NPATV - NOT PASSABLE ALL TYPES VEHICLES			27 October 2022		
Brgy. Napolidan		Bridge	Barangay	Napolidan spillway	NPATV - NOT PASSABLE ALL TYPES VEHICLES			27 October 2022		
Brgy. Colacling to Bulawan Jr.		Road	Barangay	Colacling to Bulawan Jr. spillway	NPATV - NOT PASSABLE ALL TYPES VEHICLES			27 October 2022		
Brgy. San Rafael Sur		Road	Barangay	San Rafael Sur to San Pedro Spillway	NPATV - NOT PASSABLE ALL TYPES VEHICLES			28 October 2022	12:00 pm	
Brgy. Colacling		Road	Barangay	Colacling road	OLP - ONE LANE PASSABLE	28 October 2022	12:00 pm			
Brgy. Colacling		Road	National (primary)	Rolando Andaya Highway	OLP - ONE LANE PASSABLE			27 October 2022		
Del Gallego	1									

REGION PROVINCE CITY /MUNICIPALITY BARANGAY		TYPE	CLASSIFICATION	ROAD SECTION/BRIDGE	STATUS	DATE REPORTED (passable)	TIME REPORTED (passable)	DATE REPORTED (not passable)	TIME REPORTED (not passable)	REMARKS
Brgy. Mansalaya-Kinalangan		Road	Barangay	Mansalaya-Kinalangan spillway	NPATV - NOT PASSABLE ALL TYPES VEHICLES			27 October 2022		
Pasacao	1									
Brgy. Macad		Road	Barangay	Macad spillway	NPATV - NOT PASSABLE ALL TYPES VEHICLES			27 October 2022		
Caramoan	1									
Brgy. Terogo to Ilawod		Road	Barangay	Terogo to Ilawod spillway	NPATV - NOT PASSABLE ALL TYPES VEHICLES			27 October 2022		
Nabua	1									
Brgy. Sta. Elena Baras		Road	Barangay	Sta. Elena Baras spillway	NPATV - NOT PASSABLE ALL TYPES VEHICLES			27 October 2022		
Ocampo	1									
San Vicente Ocampo - Ayagan Baao		Road	Barangay	San Vicente Ocampo - Ayagan Baao spillway	NPATV - NOT PASSABLE ALL TYPES VEHICLES			29 October 2022		
Ragay	2									
Brgy. Panaytayan- Panaytayan Nuevo		Road	Barangay	Panaytayan- Panaytayan Nuevo spillway	NPATV - NOT PASSABLE ALL TYPES VEHICLES			29 October 2022		
Samay		Road	Barangay	Samay Spillway	NPATV - NOT PASSABLE ALL TYPES VEHICLES			29 October 2022		
Tinambac	1									
Sta. Cruz		Road	Barangay	Sta. Cruz Spillway	NPATV - NOT PASSABLE ALL TYPES VEHICLES			28 October 2022		
Baao	5									
Brgy. Iyagan		Road	Barangay	Iyagan spillway	NPATV - NOT PASSABLE ALL TYPES VEHICLES			27 October 2022		

REGION PROVINCE CITY /MUNICIPALITY BARANGAY		TYPE	CLASSIFICATION	ROAD SECTION/BRIDGE	STATUS	DATE REPORTED (passable)	TIME REPORTED (passable)	DATE REPORTED (not passable)	TIME REPORTED (not passable)	REMARKS
Brgy. Sagrada		Road	Barangay	Sagrada spillway going to Nabua and Iriga	NPATV - NOT PASSABLE ALL TYPES VEHICLES			29 October 2022		
Brgy. Pugay		Road	Barangay	Pugay spillway	NPATV - NOT PASSABLE ALL TYPES VEHICLES			27 October 2022		
Brgy. Sta. Elena		Road	Barangay	Waras Spillway	NPATV - NOT PASSABLE ALL TYPES VEHICLES			28 October 2022	12:00 pm	
Brgy. Cristo Rey		Road	Barangay	Cristo Rey Silid Creek	NPATV - NOT PASSABLE ALL TYPES VEHICLES			30 October 2022	05:00 pm	
San Jose	2									
Brgy. Adiangao		Road	Barangay	Along national road	OLP - ONE LANE PASSABLE	27 October 2022				
Adinagao		Road	National (primary)	Lagonoy-Presentacion Road	PATV - PASSABLE ALL TYPES VEHICLES	29 October 2022	11:00 am	27 October 2022		
Garchitorena	1									
Brgy. Bahi		Road	Barangay	Bahi to Garchitorena Spillway	NPATV - NOT PASSABLE ALL TYPES VEHICLES			27 October 2022		
Iriga City	6									
Brgy. San Jose		Road	Barangay	San Jose Spillway	NPATV - NOT PASSABLE ALL TYPES VEHICLES			27 October 2022		
Brgy. Sta. Maria		Road	Barangay	Sabang- Sta Maria Spillway	NPATV - NOT PASSABLE ALL TYPES VEHICLES			30 October 2022		
Brgy. Sta. Maria		Road	Barangay	Sagrada- Sta Maria Spillway	NPATV - NOT PASSABLE ALL TYPES VEHICLES			30 October 2022		
Brgy. Sto Nino		Road	Barangay	Sitio Calumagon, Sto. Nino Spillway	NPATV - NOT PASSABLE ALL TYPES VEHICLES			30 October 2022		

REGION PROVINCE CITY /MUNICIPALITY BARANGAY		TYPE	CLASSIFICATION	ROAD SECTION/BRIDGE	STATUS	DATE REPORTED (passable)	TIME REPORTED (passable)	DATE REPORTED (not passable)	TIME REPORTED (not passable)	REMARKS
Brgy. Antipolo		Road	Barangay	Antipolo Spillway	NPATV - NOT PASSABLE ALL TYPES VEHICLES			30 October 2022		
Brgy. Sta. Teresita		Road	Barangay	Sta. Teresita- San Andres Spillway	NPATV - NOT PASSABLE ALL TYPES VEHICLES			27 October 2022		
Pili	1									
Brgy. Sto. Nino-Curry		Road	Barangay	Sto. Nino-Curry spillway	NPATV - NOT PASSABLE ALL TYPES VEHICLES			28 October 2022	12:00 pm	
Tigaon	1									
Brgy. Casuna		Road	Barangay	Brgy. Casuna-Tagas Road	NPATV - NOT PASSABLE ALL TYPES VEHICLES			28 October 2022	12:00 pm	
Bula	1									
Brgy. Sagrada		Road	Barangay	Spillway going to Nabua and Iriga City	NPATV - NOT PASSABLE ALL TYPES VEHICLES			30 October 2022	05:00 pm	
Baao-Iriga City-Nabua	1									
		Road	National (primary)	Baao-Iriga City-Nabua Road Proper	PTLV - PASSABLE TO LIGHT VEHICLES	29 October 2022				
SORSOGON	2									
Juban	2									
Brgy. Biriran		Road	Barangay	Sitio Iraya and Ilawod	NPATV - NOT PASSABLE ALL TYPES VEHICLES			29 October 2022	05:00 am	
		Road	National (primary)	Juban-Magallanes Road K0624+450 = K0624+476	OLP - ONE LANE PASSABLE			29 October 2022		
ALBAY	1									
Libon	1									
Paclas		Road	National (primary)	Albay West Coast Road (K0491+000 Libon-Paclas)	PATV - PASSABLE ALL TYPES VEHICLES	30 October 2022	06:00 am	29 October 2022		
REGION 6	95									
AKLAN	5									

REGION PROVINCE CITY /MUNICIPALITY BARANGAY		TYPE	CLASSIFICATION	ROAD SECTION/BRIDGE	STATUS	DATE REPORTED (passable)	TIME REPORTED (passable)	DATE REPORTED (not passable)	TIME REPORTED (not passable)	REMARKS
Libacao	2									
Barangay Julita		Road	Barangay		PTLV - PASSABLE TO LIGHT VEHICLES	31 October 2022		27 October 2022		with reported landslide
Barangay Alfonso XII		Road	Barangay		NPATV - NOT PASSABLE ALL TYPES VEHICLES			29 October 2022		not yet passable as of Oct.30, 2022 (8:00 A.M.)
Altavas	1									
Barangay Dalipdip		Road	National (primary)		NPLV - NOT PASSABLE LIGHT VEHICLES			27 October 2022		flooded areas
Kalibo	1									
Aklan East Road (S00322PN) K0276+(-400) Kalibo Bridge Approach A		Bridge			OLP - ONE LANE PASSABLE	30 October 2022	08:00 am		08:00 pm	Damaged approach is barricaded and closed for traffic. Maintenance crew put embankment on damaged portion.
Numancia	1									
		Bridge	Barangay		PTLV - PASSABLE TO LIGHT VEHICLES	31 October 2022				Bridge Aslab Hole in the Western portion (Numancia Area) of Kalibo-Numancia Bridge 1
ANTIQUE	22									
Valderrama	4									
Brgy. Bagtason		Road	Barangay		OLP - ONE LANE PASSABLE	30 October 2022	08:00 am		08:00 pm	Landslide
Iglinab		Bridge	Barangay		NPATV - NOT PASSABLE ALL TYPES VEHICLES			29 October 2022		Bridge collapsed
Buluangan 1		Road	Barangay		PTLV - PASSABLE TO LIGHT VEHICLES	31 October 2022				Road Depression along Brgy. Buluangan 1 – Brgy. Bungson FMR
Tigmamale		Road	Barangay		NPATV - NOT PASSABLE ALL TYPES VEHICLES	31 October 2022				landslide occurrence
Tobias Fornier (Dao)	1									

REGION PROVINCE CITY /MUNICIPALITY BARANGAY		TYPE	CLASSIFICATION	ROAD SECTION/BRIDGE	STATUS	DATE REPORTED (passable)	TIME REPORTED (passable)	DATE REPORTED (not passable)	TIME REPORTED (not passable)	REMARKS
Brgy. Pacencia		Road			OLP - ONE LANE PASSABLE	30 October 2022	08:00 am	28 October 2022		Minor Landslide
Hamtic	2									
Brgy. Caromangay		Road			PTLV - PASSABLE TO LIGHT VEHICLES	31 October 2022	08:00 am	28 October 2022		Road Depression, 339 In m.
Igbucagay		Road	National (secondary)		OLP - ONE LANE PASSABLE	31 October 2022				
Laua-an	4									
		Bridge	National (primary)		NPATV - NOT PASSABLE ALL TYPES VEHICLES			29 October 2022		bridge was cut off due to flash flood
Paliwan		Bridge	Barangay		NPATV - NOT PASSABLE ALL TYPES VEHICLES			29 October 2022		The bridge was cut off
Cairawan		Bridge	Barangay		NPATV - NOT PASSABLE ALL TYPES VEHICLES			29 October 2022		The approach of the bridge was excavated
Liya-liya		Bridge	National (secondary)		NPATV - NOT PASSABLE ALL TYPES VEHICLES			31 October 2022		Temporarily closed; passable for pedestrian only
Patnongon	3									
		Bridge	National (primary)		NPATV - NOT PASSABLE ALL TYPES VEHICLES			28 October 2022		bridge was cut off due to flash flood
Badiangan		Bridge	Barangay		NPATV - NOT PASSABLE ALL TYPES VEHICLES			28 October 2022		The hanging footbridge was cut off
Poblacion (Old Ypayo Bridge)		Bridge	National (secondary)		NPATV - NOT PASSABLE ALL TYPES VEHICLES			31 October 2022		Temporarily closed for damaged assessment.
Bugasong	3									
Pojo		Road	Provincial		PATV - PASSABLE ALL TYPES VEHICLES	29 October 2022		28 October 2022		to pass along the coastal area.

REGION PROVINCE CITY /MUNICIPALITY BARANGAY		TYPE	CLASSIFICATION	ROAD SECTION/BRIDGE	STATUS	DATE REPORTED (passable)	TIME REPORTED (passable)	DATE REPORTED (not passable)	TIME REPORTED (not passable)	REMARKS
Cubay North		Road	National (secondary)		NPATV - NOT PASSABLE ALL TYPES VEHICLES			31 October 2022		Collapsed Bridge 2 - 25 l.m span and 1-pier foundation and collapsed concrete revetment both upstream & downstream
Odol Bridge		Bridge	National (tertiary)		OLP - ONE LANE PASSABLE	31 October 2022				Damaged road slope protection on bridge approach B
Sibalom	2									
Nagdayao		Road	Barangay		NPATV - NOT PASSABLE ALL TYPES VEHICLES			29 October 2022		The dike was damaged and the road is impassable due to the overflowing water
Panlagangan		Road	National (tertiary)		NPATV - NOT PASSABLE ALL TYPES VEHICLES			31 October 2022		Collapsed 300 l.m concrete road with slope protection
Belison	1									
Ipil		Road	National (secondary)		PTLV - PASSABLE TO LIGHT VEHICLES	31 October 2022				Passable to light vehicles only.
San Jose	1									
Catungan-Bugarot		Road	National (tertiary)		PTLV - PASSABLE TO LIGHT VEHICLES	31 October 2022				Temporarily closed; passable for pedestrian onl
San Remigio	1									
Sinundulan		Bridge	National (tertiary)		NPATV - NOT PASSABLE ALL TYPES VEHICLES			31 October 2022		Temporarily closed; passable for pedestrian only
CAPIZ	52									
Cuartero	1									
Brgy. Angub		Road	Barangay		NPATV - NOT PASSABLE ALL TYPES VEHICLES			29 October 2022	05:00 pm	road going to Dumalag NOT passable to All vehicles
Dumalag	2									
Brgy. Sto. Angel		Road	Barangay		NPATV - NOT PASSABLE ALL TYPES VEHICLES			27 October 2022	02:00 pm	road going to Mait Bridged NOT passable to ALL types of vehicles

REGION PROVINCE CITY /MUNICIPALITY BARANGAY		TYPE	CLASSIFICATION	ROAD SECTION/BRIDGE	STATUS	DATE REPORTED (passable)	TIME REPORTED (passable)	DATE REPORTED (not passable)	TIME REPORTED (not passable)	REMARKS
Brgy. Mait		Bridge	Barangay		NPATV - NOT PASSABLE ALL TYPES VEHICLES			27 October 2022	02:00 pm	Temporary closure
Sigma	7									
Barangay Bangonbangan		Road	Barangay		NPATV - NOT PASSABLE ALL TYPES VEHICLES			27 October 2022	02:00 pm	
Barangay Pagbunitan		Road	Barangay		NPATV - NOT PASSABLE ALL TYPES VEHICLES			27 October 2022	02:00 pm	
Brgy. Pob. Norte		Road	Barangay		NPATV - NOT PASSABLE ALL TYPES VEHICLES			27 October 2022	02:00 pm	
Dayhagon		Road	National (primary)		NPATV - NOT PASSABLE ALL TYPES VEHICLES			28 October 2022		flooded households and National Road going to Iloilo NOT passable to ALL types of vehicles.
Mangoso		Road	Barangay		NPATV - NOT PASSABLE ALL TYPES VEHICLES			28 October 2022		flooded households and roads (Sitio Nasunogan) NOT passable to ALL types of vehicles.
Cogon		Road	Barangay		NPATV - NOT PASSABLE ALL TYPES VEHICLES			28 October 2022		flooded households and roads NOT passable to ALL types of vehicles
Tawog		Road	National (primary)		NPATV - NOT PASSABLE ALL TYPES VEHICLES			28 October 2022		flooded households and National High way NOT passable to ALL types of vehicles
Jamindan	7									
Brgy. Caridad		Road	Barangay		PATV - PASSABLE ALL TYPES VEHICLES	30 October 2022	11:00 am	27 October 2022	02:00 pm	
Brgy. Fe		Road	Barangay		PATV - PASSABLE ALL TYPES VEHICLES	30 October 2022	11:00 am	27 October 2022	02:00 pm	

REGION PROVINCE CITY /MUNICIPALITY BARANGAY		TYPE	CLASSIFICATION	ROAD SECTION/BRIDGE	STATUS	DATE REPORTED (passable)	TIME REPORTED (passable)	DATE REPORTED (not passable)	TIME REPORTED (not passable)	REMARKS
Brgy. Pangabat		Road	Barangay		PATV - PASSABLE ALL TYPES VEHICLES	30 October 2022	11:00 am	27 October 2022	02:00 pm	
Brgy. Agcagay		Road	Barangay		PATV - PASSABLE ALL TYPES VEHICLES	30 October 2022	11:00 am	27 October 2022	02:00 pm	
Brgy. Pangabuan		Road	Barangay		PTLV - PASSABLE TO LIGHT VEHICLES	30 October 2022	11:00 am	27 October 2022	02:00 pm	
Brgy. Milan		Road	Barangay		PATV - PASSABLE ALL TYPES VEHICLES	30 October 2022	11:00 am	27 October 2022	02:00 pm	Sitio Kalipawa Ilaya and Sitio Ilawod
Brgy. San Jose		Road	Barangay		PATV - PASSABLE ALL TYPES VEHICLES	30 October 2022	11:00 am	27 October 2022	02:00 pm	Sitio Nahalong
Mambusao	3									
Brgy. Bitsihan, Tumalalud		Road	Barangay		PATV - PASSABLE ALL TYPES VEHICLES	30 October 2022	11:00 am	27 October 2022	02:00 pm	
Brgy, Tugas		Road			NPATV - NOT PASSABLE ALL TYPES VEHICLES			29 October 2022		Flooded
Bunga		Road	Barangay		PTLV - PASSABLE TO LIGHT VEHICLES	31 October 2022				Provision of alternate route/detour
Dumarao	2									
Brgy. Tinaytayan		Road	Barangay		NPLV - NOT PASSABLE LIGHT VEHICLES			28 October 2022		Unpassable - Sitio Riverside from Kalahi footbridge area road to Sitio Bay-ang, Calapawan road
Janguslob		Road	Barangay		NPATV - NOT PASSABLE ALL TYPES VEHICLES			28 October 2022		overflow going to Pob. Ilawod not passable
Maayon	5									
Brgy. Fernandez		Road	Barangay		NPATV - NOT PASSABLE ALL TYPES VEHICLES			28 October 2022		flooded residential, ricefields and roads

REGION PROVINCE CITY /MUNICIPALITY BARANGAY		TYPE	CLASSIFICATION	ROAD SECTION/BRIDGE	STATUS	DATE REPORTED (passable)	TIME REPORTED (passable)	DATE REPORTED (not passable)	TIME REPORTED (not passable)	REMARKS
Brgy. Old Guia		Road	Barangay		NPATV - NOT PASSABLE ALL TYPES VEHICLES			28 October 2022		flooded box culvert
Brgy. Palaguian		Road	Barangay		NPATV - NOT PASSABLE ALL TYPES VEHICLES			29 October 2022		Flooded
Brgy. Jebaca		Road	Barangay		NPATV - NOT PASSABLE ALL TYPES VEHICLES			29 October 2022		flooded overflow roads
Brgy. Salgan		Road	Barangay		NPATV - NOT PASSABLE ALL TYPES VEHICLES			29 October 2022		Flooded
Panay	4									
Brgy. Talasa		Road	Barangay		NPATV - NOT PASSABLE ALL TYPES VEHICLES			29 October 2022		Flooded
Brgy. Bahit		Road	Barangay		NPATV - NOT PASSABLE ALL TYPES VEHICLES			29 October 2022		Flooded
Brgy. Binangig		Road	Barangay		NPATV - NOT PASSABLE ALL TYPES VEHICLES			29 October 2022		Flooded
Magubilan		Road	Barangay		NPATV - NOT PASSABLE ALL TYPES VEHICLES			28 October 2022		Roads are NOT PASSABLE to vehicles
Panitan	16									
Brgy. Pasugue		Road	Barangay		NPATV - NOT PASSABLE ALL TYPES VEHICLES			29 October 2022		Flooded
Brgy. Cala-an		Road	Barangay		NPATV - NOT PASSABLE ALL TYPES VEHICLES			29 October 2022		Flooded
Brgy. Ambilay		Road	Barangay		NPATV - NOT PASSABLE ALL TYPES VEHICLES			29 October 2022		Flooded

REGION PROVINCE CITY /MUNICIPALITY BARANGAY		TYPE	CLASSIFICATION	ROAD SECTION/BRIDGE	STATUS	DATE REPORTED (passable)	TIME REPORTED (passable)	DATE REPORTED (not passable)	TIME REPORTED (not passable)	REMARKS
Brgy. Cabugao		Road	Barangay		NPATV - NOT PASSABLE ALL TYPES VEHICLES			29 October 2022		Flooded
Brgy. Bahit		Road	Barangay		NPATV - NOT PASSABLE ALL TYPES VEHICLES			29 October 2022		Flooded
Brgy. Agbabadiang		Road	Barangay		NPATV - NOT PASSABLE ALL TYPES VEHICLES			29 October 2022		Flooded
Brgy. Tincupon		Road	Barangay		NPATV - NOT PASSABLE ALL TYPES VEHICLES			29 October 2022		Flooded
Brgy. Capagao		Road	Barangay		NPATV - NOT PASSABLE ALL TYPES VEHICLES			29 October 2022		Flooded
Brgy. Ilaya		Road	Barangay		PTLV - PASSABLE TO LIGHT VEHICLES	30 October 2022	11:00 am	29 October 2022		Flooded
Brgy. Agkilo		Road	National (primary)		NPATV - NOT PASSABLE ALL TYPES VEHICLES			29 October 2022		Flooded
Brgy. Tabuc Sur		Road	Barangay		NPATV - NOT PASSABLE ALL TYPES VEHICLES			29 October 2022		Flooded
Brgy. Cadiao		Road	National (primary)		NPATV - NOT PASSABLE ALL TYPES VEHICLES			29 October 2022		Flooded
Brgy. Salocon		Road	Barangay		NPATV - NOT PASSABLE ALL TYPES VEHICLES			29 October 2022		Flooded
Brgy. Enseñagan		Road	Barangay		NPATV - NOT PASSABLE ALL TYPES VEHICLES			29 October 2022		Flooded
Brgy. Intampila		Road	Barangay		NPATV - NOT PASSABLE ALL TYPES VEHICLES			29 October 2022		Flooded

REGION PROVINCE CITY /MUNICIPALITY BARANGAY		TYPE	CLASSIFICATION	ROAD SECTION/BRIDGE	STATUS	DATE REPORTED (passable)	TIME REPORTED (passable)	DATE REPORTED (not passable)	TIME REPORTED (not passable)	REMARKS
Brgy. Balatucan		Road	Barangay		NPATV - NOT PASSABLE ALL TYPES VEHICLES			29 October 2022		Flooded
Pontevedra	1									
Brgy. Jolongajog		Road	Barangay		NPLV - NOT PASSABLE LIGHT VEHICLES			29 October 2022		Flooded
President Roxas	1									
Brgy. Aranguel		Road	Barangay		NPATV - NOT PASSABLE ALL TYPES VEHICLES			29 October 2022		Flooded
Dao	1									
Brgy. Nasunugan		Road	National (primary)		NPATV - NOT PASSABLE ALL TYPES VEHICLES			29 October 2022		Flooded
Pilar	2									
Brgy. Dulangan		Road	Barangay		NPATV - NOT PASSABLE ALL TYPES VEHICLES			29 October 2022		Flooded
Brgy. Tabunacan		Road	Barangay		NPATV - NOT PASSABLE ALL TYPES VEHICLES			29 October 2022		Flooded
ILOILO	4									
Dingle	1									
Siniba-an and Calicuang		Bridge	Barangay		NPATV - NOT PASSABLE ALL TYPES VEHICLES			27 October 2022		
Miag-ao	1									
Oyungan		Bridge	National (secondary)		NPATV - NOT PASSABLE ALL TYPES VEHICLES			28 October 2022		Soil collapsed and damaged on slope protection, Approach A, right side of the bridge and Bridge Settlement due to possible failure on the foundation of the bridge
San Joaquin	1									

REGION PROVINCE CITY /MUNICIPALITY BARANGAY		TYPE	CLASSIFICATION	ROAD SECTION/BRIDGE	STATUS	DATE REPORTED (passable)	TIME REPORTED (passable)	DATE REPORTED (not passable)	TIME REPORTED (not passable)	REMARKS
Bayunan		Bridge	National (secondary)		OLP - ONE LANE PASSABLE	31 October 2022				
Guimbal	1									
Nito-an		Road	National (tertiary)		NPATV - NOT PASSABLE ALL TYPES VEHICLES			31 October 2022		Overhanging PCCP due to road slip, 70 l.m
NEGROS OCCIDENTAL	12									
San Carlos	11									
HC Rigor Street		Road	Barangay		NPATV - NOT PASSABLE ALL TYPES VEHICLES			26 October 2022	03:00 pm	Flooded areas were considered as impassable.
Locsin corner Broce Street		Road	Barangay		NPATV - NOT PASSABLE ALL TYPES VEHICLES			26 October 2022	03:00 pm	Flooded areas were considered as impassable.
Broce Street		Road	Barangay		NPATV - NOT PASSABLE ALL TYPES VEHICLES			26 October 2022	03:00 pm	Flooded areas were considered as impassable.
Panoolan, Brgy. Guadalupe near Magpantay Creek		Road	Barangay		NPATV - NOT PASSABLE ALL TYPES VEHICLES			26 October 2022	03:00 pm	Flooded areas were considered as impassable.
SMSCI Compound, Brgy. 1		Road	Barangay		NPATV - NOT PASSABLE ALL TYPES VEHICLES			26 October 2022	03:00 pm	Flooded areas were considered as impassable.
St. Charles, Brgy 1		Road	Barangay		NPATV - NOT PASSABLE ALL TYPES VEHICLES			26 October 2022	03:00 pm	Flooded areas were considered as impassable.
CL Ledesma Avenue, Brgy. Palampas		Road	Barangay		NPATV - NOT PASSABLE ALL TYPES VEHICLES			26 October 2022	03:00 pm	Flooded areas were considered as impassable.
V. Gustilo near Graden of Saints		Road	Barangay		NPATV - NOT PASSABLE ALL TYPES VEHICLES			26 October 2022	03:00 pm	Flooded areas were considered as impassable.
Phase 4, Stage 3, Brgy, Rizal		Road	Barangay		NPATV - NOT PASSABLE ALL TYPES VEHICLES			26 October 2022	03:00 pm	Flooded areas were considered as impassable.

REGION PROVINCE CITY /MUNICIPALITY BARANGAY		TYPE	CLASSIFICATION	ROAD SECTION/BRIDGE	STATUS	DATE REPORTED (passable)	TIME REPORTED (passable)	DATE REPORTED (not passable)	TIME REPORTED (not passable)	REMARKS
Plaza Square		Road	Barangay		NPATV - NOT PASSABLE ALL TYPES VEHICLES			26 October 2022	03:00 pm	Flooded areas were considered as impassable.
Punao		Bridge	National (primary)		PTLV - PASSABLE TO LIGHT VEHICLES	31 October 2022				Damaged Stone Masonry (20 m / 380 sq.m. / 1,672.00 cu.m.);
Sipalay	1									
Canturay		Road	National (secondary)		OLP - ONE LANE PASSABLE	31 October 2022				Damaged Shoulder - 100 l.m.
REGION 7	2									
CEBU	2									
Cebu City	2									
Sitio Kabayuan, Brgy Agsungot		Road	Barangay		NPATV - NOT PASSABLE ALL TYPES VEHICLES	28 October 2022				Unpassable
Sito Cabatbatan, Brgy Pamutan		Road	Barangay		NPATV - NOT PASSABLE ALL TYPES VEHICLES	27 October 2022				Unpassable
REGION 8	41									
BILIRAN	6									
Naval	5									
Brgy. Catmon		Bridge	National (secondary)	Biliran-Naval Road Section Catmon Detour Bridge K1019+581	PATV - PASSABLE ALL TYPES VEHICLES	29 October 2022	08:55 am	28 October 2022		Passable to all types of vehicles as of 08:56 AM 29 October 2022
Brgy. San Pablo		Road	National (secondary)	Biliran-Naval Road Section K1021+700	PATV - PASSABLE ALL TYPES VEHICLES	28 October 2022	05:30 pm	28 October 2022		Passable to all types of vehicles as of 05:30 PM of 28 October 2022
Brgy. Caray-Caray		Bridge	National (secondary)	Caraycaray Detour Bridge Biliran-Naval Road Section K1023+750	OLP - ONE LANE PASSABLE	28 October 2022	05:36 pm	28 October 2022		One lane passable to light vehicles only as of 02:00PM of October 29, 2022
Sabang		Road	National (secondary)	Naval-Almeria Road Section K1029+800	PATV - PASSABLE ALL TYPES VEHICLES	28 October 2022	06:37 pm	28 October 2022		Passable to all types of vehicles as of 6:37PM of October 28, 2022
Brgy. Lucsoon		Road	National (secondary)	Naval-Caibiran Cross Country Road K1033+900	PATV - PASSABLE ALL TYPES VEHICLES	28 October 2022	05:36 pm	28 October 2022		Passable to all types of vehicles as of 5:36PM of October 28, 2022

REGION PROVINCE CITY /MUNICIPALITY BARANGAY		TYPE	CLASSIFICATION	ROAD SECTION/BRIDGE	STATUS	DATE REPORTED (passable)	TIME REPORTED (passable)	DATE REPORTED (not passable)	TIME REPORTED (not passable)	REMARKS
Biliran	1									
Brgy. Bato		Road	National (secondary)	Biliran-Naval road Section K1016+900	PATV - PASSABLE ALL TYPES VEHICLES	28 October 2022		28 October 2022	02:30 pm	Limited Access, 2 of 4 lanes passable to all types of vehicles as of 2:30 PM of October 28, 2022
LEYTE	15									
Burauen	1									
Brgy. Mogueing		Bridge	National (tertiary)	Jaro-Dagami-Burauen-La Paz Rd (K0975+-000 - K0986+866)	NPATV - NOT PASSABLE ALL TYPES VEHICLES	28 October 2022		29 October 2022	02:00 am	Project On-going (not passable to all types of vehicle as of 6:00PM of October 28, 2022
Villaba	1									
Brgy. Hibulangan, Villaba, leyte		Road	National (tertiary)	Sto. Rosario-Villaba Road K1007+250 - K1007+350	PATV - PASSABLE ALL TYPES VEHICLES	29 October 2022		27 October 2022		Flooding subsided, Passable to all types of vehicles as of October 29, 2022
Leyte	1									
Brgy. Palaroa		Road	National (secondary)	Leyte-Leyte-Biliran Road Section K0998+200	OLP - ONE LANE PASSABLE	30 October 2022	03:00 pm	28 October 2022		Passable to all types of vehicles as of 03PM of October 30, 2022
Mahaplag	2									
Brgy. Sitio Cagang, Brgy. Polahongon		Bridge	National (primary)	Maharlika Highway K1001+003 -K1001+152 Layog Bridge	OLP - ONE LANE PASSABLE	29 October 2022		29 October 2022		Limited Access (One lane passable to light vehicles only (4-wheeled vehicles))
Brgy. Polahongon		Road	National (primary)	Maharlika Highway K0958+700 - K1003+940	OLP - ONE LANE PASSABLE			30 October 2022		Limited Acces (One lane passable to light vehicles only (4-wheeled vehicles)
Abuyog	1									
Sitio Tag-Abaca, Brgy. Balinsasayao		Road	National (primary)	Maharlika Highway K0979+950	PATV - PASSABLE ALL TYPES VEHICLES					Two lanes passable
Baybay	6									

REGION PROVINCE CITY /MUNICIPALITY BARANGAY		TYPE	CLASSIFICATION	ROAD SECTION/BRIDGE	STATUS	DATE REPORTED (passable)	TIME REPORTED (passable)	DATE REPORTED (not passable)	TIME REPORTED (not passable)	REMARKS
Brgy. Villa Solidaridad		Road	National (primary)	Tacloban Baybay South Road K0987+550	OLP - ONE LANE PASSABLE	29 October 2022		29 October 2022		Limited access. One lane passable to all types of vehicles
Brgy. Villa Solidaridad		Road	National (primary)	Tacloban Baybay South Road K0989+270	OLP - ONE LANE PASSABLE	29 October 2022		29 October 2022		Limited access. One lane passable to all types of vehicles
Brgy. Mailhi		Road	National (primary)	Tacloban Baybay South Road K0990+550	OLP - ONE LANE PASSABLE	29 October 2022		29 October 2022		Limited access. One lane passable to all types of vehicles
Sitio Pamotosan, Brgy Makinhas		Road	National (primary)	Tacloban-Baybay South Road K0998+990	PATV - PASSABLE ALL TYPES VEHICLES	29 October 2022	03:40 pm	28 October 2022		Two lanes passable as of 03:40PM of October 29, 2022
Brgy. Imelda		Road	National (primary)	Tacloban Baybay South Rd, K1000+470	PATV - PASSABLE ALL TYPES VEHICLES	28 October 2022	03:40 pm			Fallen Tree, Two lane passable as of 03:40PM of October 29, 2022
Brgy. Hipusngo		Road	National (secondary)	Ormoc-Baybay-Southern Leyte Bdry. Rd.K1061+100	PATV - PASSABLE ALL TYPES VEHICLES	28 October 2022	08:30 pm			Passable to all types of vehicles as of 8:30PM of October 28, 2022
Hilongos	1									
Talisay to Catandog II		Road	National (secondary)	Ormoc-Baybay-Southern Leyte Bdry. Rd. (K1102+400 - K1104+500)	PATV - PASSABLE ALL TYPES VEHICLES	28 October 2022	02:30 pm	28 October 2022		Passable to all types of vehicles as of 2:30PM of October 28, 2022
Bato	2									
Anahawan		Road	National (secondary)	Bato-Bontoc Road, K1117+450	PATV - PASSABLE ALL TYPES VEHICLES	28 October 2022	05:00 pm	28 October 2022		Passable to all types of vehicles
Brgy. Bontok		Road	National (secondary)	Bato-Bontoc Road K1112+150	OLP - ONE LANE PASSABLE	29 October 2022	04:00 pm	29 October 2022		Limited access. One lane possible as of 04:00H PM of 28 October 2022
SOUTHERN LEYTE	1									
Macrohon	1									
Brgy. Dinaguhan		Road	National (secondary)	Macrohon-Bontoc Area K1167+800	PATV - PASSABLE ALL TYPES VEHICLES	29 October 2022	03:00 pm			Passable to all types of vehicles as of 03:00PM of October 29, 2022
NORTHERN SAMAR	6									

REGION PROVINCE CITY /MUNICIPALITY BARANGAY		TYPE	CLASSIFICATION	ROAD SECTION/BRIDGE	STATUS	DATE REPORTED (passable)	TIME REPORTED (passable)	DATE REPORTED (not passable)	TIME REPORTED (not passable)	REMARKS
Lavezares	1									
Brgy. Libas		Road	National (secondary)	Allen-Catarman Road K0704+400	PATV - PASSABLE ALL TYPES VEHICLES	29 October 2022	06:00 pm			Roadslip (Est. L=20m H= 20m), Installed temporary barricade and caution tape to warn traveling motorist
Palapag	2									
Nipa		Road	National (secondary)	Pangpang-Palapag-Mapanas-Gamay-Lapinig RD K0810+600 - K0810+700	PATV - PASSABLE ALL TYPES VEHICLES	29 October 2022	12:15 pm	29 October 2022		Landslide (Est. Volume: 5,000 Cu.m.)
Brgy. Talolora, Palapag N. Samar K0858+000 - K0859+000		Road	National (secondary)		OLP - ONE LANE PASSABLE	28 October 2022		27 October 2022		Landslide (quantity for verification. One lane passable to light vehicles as of 10 PM of October 28, 2022
Lapinig	1									
Brgy. Look, Lapinig, Northern Samar		Road	National (secondary)	San Policarpio-Arteche-Lapinig Road K0857+550 - K0857+630	PATV - PASSABLE ALL TYPES VEHICLES	29 October 2022	12:15 pm	28 October 2022		Landslide (Est. Volume: 1,000 Cu.m.)
Lope de Vega	2									
Poblacion		Road	National (secondary)	Catarman-Calbayog Rd K0775+900 - K0776+000	PATV - PASSABLE ALL TYPES VEHICLES	29 October 2022	11:00 am	29 October 2022		Flooding fully subsided
Brgy. Bayho		Road	National (secondary)	Catarman-Calbayog Rd K0775+900 - K0776+000	PATV - PASSABLE ALL TYPES VEHICLES	29 October 2022	11:00 am	29 October 2022		Flooding fully subsided
EASTERN SAMAR	5									
Taft	1									
Brgy. Binaloan		Road	National (secondary)	Wright-Taft-Borongon Road (K0861+(-459) - K0890+175)	PATV - PASSABLE ALL TYPES VEHICLES	30 October 2022	07:00 am	28 October 2022		Road is now open to traffic as of 07:00AM of October 30, 2022. Traveling public are advised to pass with caution along this road section.
Arteche	4									

REGION PROVINCE CITY /MUNICIPALITY BARANGAY		TYPE	CLASSIFICATION	ROAD SECTION/BRIDGE	STATUS	DATE REPORTED (passable)	TIME REPORTED (passable)	DATE REPORTED (not passable)	TIME REPORTED (not passable)	REMARKS
Brgy. Aguinaldo, Arteche		Road	National (tertiary)	Arteche-Jipapad-las Navas-Rawis (K0968+(-088) - K0973+645)	PATV - PASSABLE ALL TYPES VEHICLES	30 October 2022	10:00 am	28 October 2022		Two lanes passable to all types of vehicles as of 10AM of October 30, 2022 Clearing operation completed as of 10AM of October 30, 2022
Brgy. Aguinaldo, Arteche		Road	National (tertiary)	Arteche-Jipapad-las Navas-Rawis K0969+000	PATV - PASSABLE ALL TYPES VEHICLES	30 October 2022	10:00 am	28 October 2022		Passable to all types of vehicles as of 7:00AM of October 30, 2022 Clearing operation completed as of 10AM of October 30, 2022
Brgy. Aguinaldo, Arteche		Road	National (tertiary)	Arteche-Jipapad-las Navas-RawisK0970+000	PATV - PASSABLE ALL TYPES VEHICLES	30 October 2022	10:00 am	28 October 2022		Two lanes passable to all types of vehicles as of 10AM of October 30, 2022 Clearing operation completed as of 10AM of October 30, 2022
Brgy. Bigo, Arteche		Road	National (secondary)	Arteche-Jipapad-las Navas-Rawis K0976+150	PATV - PASSABLE ALL TYPES VEHICLES	30 October 2022	07:00 pm	29 October 2022		Passable to all types of vehicles as of 7:00AM of October 30, 2022
SAMAR	8									
Calbayog	8									
Brgy. Malayog, Calbayog City K0701+500		Road	National (primary)	Daang Maharlika (SM) (Sn Isidro-Sn Juanico Br) K0701+500	PATV - PASSABLE ALL TYPES VEHICLES	29 October 2022	12:49 pm	28 October 2022		Limited Access. 3 of 4 lanes are passable to all types of vehicles as of 12:49PM of October 29, 2022 Target date to open all lanes: October 30, 2022 Clearing operation will resume tomorrow morning of October 30, 2022

REGION PROVINCE CITY /MUNICIPALITY BARANGAY		TYPE	CLASSIFICATION	ROAD SECTION/BRIDGE	STATUS	DATE REPORTED (passable)	TIME REPORTED (passable)	DATE REPORTED (not passable)	TIME REPORTED (not passable)	REMARKS
Brgy. Nabang, Calbayog City, Samar		Road	National (secondary)	Calbayog-Catarman Road K0803+300	PATV - PASSABLE ALL TYPES VEHICLES	30 October 2022	07:00 am	28 October 2022		Limited Access (3 lanes passable to all types of vehicles)
Brgy. Nabang, Calbayog City, Samar		Road	National (secondary)	Calbayog-Catarman Road K0803+900	PATV - PASSABLE ALL TYPES VEHICLES	30 October 2022	07:00 am	28 October 2022		Limited Access (3 lanes passable to all types of vehicles)
Brgy. Capacuhan, Calbayog		Road	National (secondary)	Calbayog-Catarman Road K0785+(-100)	PATV - PASSABLE ALL TYPES VEHICLES	29 October 2022	05:00 pm			Passable to all types of vehicles as of 05:00PM of October 29, 2022
Brgy. Capacuhan, Calbayog		Road	National (secondary)	Calbayog-Catarman Road K0787+050	PATV - PASSABLE ALL TYPES VEHICLES	30 October 2022	07:00 am			Limited Access (3 lanes passable to all types of vehicles)
Brgy. Capacuhan, Calbayog		Road	National (secondary)	Calbayog-Catarman Road K0787+020	PATV - PASSABLE ALL TYPES VEHICLES	29 October 2022	12:00 pm			Passable to all types of vehicles
Brgy. Tarabucan Calbayog City Samar		Road	National (secondary)	Calbayog-Catarman Road K0789+ 900	PATV - PASSABLE ALL TYPES VEHICLES	30 October 2022	07:00 am			Limited Access (3 lanes passable to all types of vehicles)
Brgy. Tarabucan Calbayog City Samar		Road	National (secondary)	Calbayog-Catarman RoadK0787+ 600	PATV - PASSABLE ALL TYPES VEHICLES	29 October 2022	12:00 pm			Passable to all types of vehicles
REGION 12	27									
SULTAN KUDARAT	18									
Lebak	2									
Pansud		Road		Awang Upi-Lebak-Kalamansig-Palimbang-Sarangani Road	OLP - ONE LANE PASSABLE	28 October 2022		28 October 2022		Soil collapse, Installation of early warning signs
Brgy Pansud		Road	National (tertiary)	k1925+000 - k1930+000	NPATV - NOT PASSABLE ALL TYPES VEHICLES			29 October 2022		The Contractor assisted in removal of debris
Kalamansig	6									
		Road	National (tertiary)	Brgy Pansud-Brgy Bolebak	NPATV - NOT PASSABLE ALL TYPES VEHICLES			27 October 2022	07:00 pm	

REGION PROVINCE CITY /MUNICIPALITY BARANGAY		TYPE	CLASSIFICATION	ROAD SECTION/BRIDGE	STATUS	DATE REPORTED (passable)	TIME REPORTED (passable)	DATE REPORTED (not passable)	TIME REPORTED (not passable)	REMARKS
Brgy. Sta Clara		Bridge		K1960+479, Sebayor Bridge	OLP - ONE LANE PASSABLE			28 October 2022		Scoured Approached A, Installation of early warning signs
Brgy Sta Clara		Bridge		K1960+600-K1962+900 (intermittent section)	OLP - ONE LANE PASSABLE			28 October 2022		Soil collapse, Installation of early warning signs
Brgy Sta Clara		Bridge		K1963+000	NPATV - NOT PASSABLE ALL TYPES VEHICLES			28 October 2022		No alternate route; soil collapse
Brgy Limulan		Road	National (primary)	K1901+000	NPLV - NOT PASSABLE LIGHT VEHICLES			29 October 2022		
Brgy Limulan		Bridge		Upper Limulan Bridge	NPATV - NOT PASSABLE ALL TYPES VEHICLES			29 October 2022		Scoured bridge and embankment
Palimbang	9									
Baranayan		Bridge	National (tertiary)	Brgy Baranayan	PTLV - PASSABLE TO LIGHT VEHICLES	29 October 2022	09:00 am	27 October 2022	07:00 pm	
		Road	National (tertiary)	Brgy Namat	NPATV - NOT PASSABLE ALL TYPES VEHICLES			27 October 2022	07:00 pm	
Baranayan		Bridge	Barangay	K2021+682, Baranayan Bridge	PATV - PASSABLE ALL TYPES VEHICLES	29 October 2022	09:00 pm	28 October 2022		Scoured Approached B, Installation of early warning signs
Brgy Baranayan		Road		K2021+200-K2021+300	PATV - PASSABLE ALL TYPES VEHICLES					Damaged seawall
Brgy. Kiponget		Road		K1981 + 200, K1982 + 200, & K182 + 700	PTLV - PASSABLE TO LIGHT VEHICLES			29 October 2022		- Only roads (K1981 + 200 & K1982 + 200) passable of motorcycle, while road (K182 + 700) not passable to all types of vehicles. - Soil Collapse
Brgy. Kisek		Bridge	Barangay	Kidayan Bridge	OLP - ONE LANE PASSABLE			29 October 2022		- Scoured Approach A
Brgy. Namat Paido		Road	Barangay	Namat Paido Bridge	OLP - ONE LANE PASSABLE			29 October 2022		- Scoured Approach B hanging RL

REGION PROVINCE CITY /MUNICIPALITY BARANGAY		TYPE	CLASSIFICATION	ROAD SECTION/BRIDGE	STATUS	DATE REPORTED (passable)	TIME REPORTED (passable)	DATE REPORTED (not passable)	TIME REPORTED (not passable)	REMARKS
Brgy. Namat Masla		Bridge	Barangay	Namat Masla Bridge	PTLV - PASSABLE TO LIGHT VEHICLES			29 October 2022		- Scoured Approach A (hanging)
Brgy. Sinagcan		Road	Barangay	K2029+534	OLP - ONE LANE PASSABLE			29 October 2022		- Scoured road slope protection
Bagumbayan	1									
Brgy Poblacion		Bridge		k1797+377	NPATV - NOT PASSABLE ALL TYPES VEHICLES			29 October 2022		Scoured approach, alternate route Sarmiento-Tuka Road
COTABATO	6									
Pigcawayan	1									
Manuangan		Road	National (tertiary)	Davao Cotabato Road	PATV - PASSABLE ALL TYPES VEHICLES	28 October 2022	01:00 pm	28 October 2022	08:00 pm	Flooding
Carmen	2									
Kitulaan		Road		bukidnon Cotabato Road	OLP - ONE LANE PASSABLE	28 October 2022	11:00 am	28 October 2022		Fallen Trees
Brgy. Kibidungan		Road		K1633+0000 to K1633+0005	PATV - PASSABLE ALL TYPES VEHICLES	29 October 2022	01:30 pm	29 October 2022		Fallen Trees
Aleosan	3									
Brgy. Katalicanan		Road	National (tertiary)	Dualing- New Panay- Midsayap Road (K1692 + 800LS)	PATV - PASSABLE ALL TYPES VEHICLES			30 October 2022		- Roadslip and depressed shoulder - Two out of four lanes passable to all types of vehicles.
Brgy. Katalicanan		Road	Barangay	K1692+ 900RS	PATV - PASSABLE ALL TYPES VEHICLES			30 October 2022		- Roadslip and Scoured Shoulder - Two out of four lanes passable to all types of vehicles.
Brgy. Lawili		Road	Barangay	1808+600RS	OLP - ONE LANE PASSABLE			30 October 2022		- Roadslip and Damage Concrete Pavement
SARANGANI	3									
Kiamba	2									

REGION PROVINCE CITY /MUNICIPALITY BARANGAY		TYPE	CLASSIFICATION	ROAD SECTION/BRIDGE	STATUS	DATE REPORTED (passable)	TIME REPORTED (passable)	DATE REPORTED (not passable)	TIME REPORTED (not passable)	REMARKS
		Road		Sarangani-Sultan Kudarat Coastal Road	PATV - PASSABLE ALL TYPES VEHICLES	28 October 2022				Scoured shoulder and seawall due to storm surge Deployed maintenance crew to clear silt, install warning signs and guide motorist, direct traffic flow
Barangay Lebe		Road	Barangay		OLP - ONE LANE PASSABLE			28 October 2022		Damage due to big waves
Maitum	1									
Brgy. Batian		Bridge	Barangay	Brgy. Batian Hanging Bridge	NPATV - NOT PASSABLE ALL TYPES VEHICLES					- Totally damage
CARAGA	1									
BUTUAN CITY	1									
Butuan	1									
MJ Santos		Road	National (primary)	K1262+0080 to K1262+0080 Brgy. MJ Santos, Butuan City, Agusan del Norte	PATV - PASSABLE ALL TYPES VEHICLES	26 October 2022	04:12 pm			Road Slip. Limited Access (Passable) At least one (1) lane for All Types of Vehicles
BARMM	9									
MAGUINDANAO	9									
Datu Odin Sinsuat (Dinaig)	2									
Kurintem		Bridge	Barangay	Kurintem Bridge	NPATV - NOT PASSABLE ALL TYPES VEHICLES			28 October 2022	08:35 am	
		Bridge		Ledepan Bridge, Brgy. Badak, DOS Maguindanao	NPATV - NOT PASSABLE ALL TYPES VEHICLES			01 November 2022	06:00 am	
Datu Blah T. Sinsuat	1									
Tapian		Bridge	Barangay	Tapian Bridge	NPATV - NOT PASSABLE ALL TYPES VEHICLES			28 October 2022	09:00 am	Collapsed
South Upi	1									
Sition lower Kulate,Romonggaob		Road	National (tertiary)	National Highway at Sitio Lower Kulate, Romonggaob	NPATV - NOT PASSABLE ALL TYPES VEHICLES			28 October 2022	05:00 pm	

REGION PROVINCE CITY /MUNICIPALITY BARANGAY		TYPE	CLASSIFICATION	ROAD SECTION/BRIDGE	STATUS	DATE REPORTED (passable)	TIME REPORTED (passable)	DATE REPORTED (not passable)	TIME REPORTED (not passable)	REMARKS
Sultan Kudarat (Nuling)	2									
		Bridge	National (tertiary)	Darapanan Bridge	NPLV - NOT PASSABLE LIGHT VEHICLES			28 October 2022	09:00 pm	
		Bridge	City/Municipality	Labo Bridge	NPATV - NOT PASSABLE ALL TYPES VEHICLES			28 October 2022	09:00 pm	
Parang	1									
Nituan		Bridge	City/Municipality	Nituan Bridge	PTLV - PASSABLE TO LIGHT VEHICLES	31 October 2022	06:00 pm	28 October 2022	05:00 pm	
Sultan Mastura	1									
		Bridge	City/Municipality	Tapayan Bridge	NPATV - NOT PASSABLE ALL TYPES VEHICLES			28 October 2022	10:00 am	
Matanog	1									
		Bridge		Sarakan, Matanog, Maguindanao	NPATV - NOT PASSABLE ALL TYPES VEHICLES			01 November 2022	06:00 am	
CAR	106									
BENGUET	16									
Atok	1									
Abiang		Road	National (secondary)	K0290+500 - K0290+530, Abiang, Atok, Benguet, Baguio-Bontoc Road	PATV - PASSABLE ALL TYPES VEHICLES	30 October 2022	09:22 am			Due to rock collapse
Bokod	5									
Ambuclao		Road	National (secondary)	K0284+200, Sombrero, Ambuclao, Bokod, Benguet	PATV - PASSABLE ALL TYPES VEHICLES	30 October 2022	03:57 pm	30 October 2022	12:35 pm	Due to rock collapse
Bokod-Bisal		Road	National (secondary)	K0302+800, Bobok-Bisal, Bokod, Benguet, Benguet-Nueva Vizcaya Road	PATV - PASSABLE ALL TYPES VEHICLES	31 October 2022	12:30 pm			Due to soil collapse
Bokod-Bisal		Road	National (secondary)	K0303+800, Sitio Skulba, Bobok-Bisal, Bokod, Benguet, Benguet-Nueva Vizcaya Road	PATV - PASSABLE ALL TYPES VEHICLES	31 October 2022	09:40 am			Due to rock collapse

REGION PROVINCE CITY /MUNICIPALITY BARANGAY		TYPE	CLASSIFICATION	ROAD SECTION/BRIDGE	STATUS	DATE REPORTED (passable)	TIME REPORTED (passable)	DATE REPORTED (not passable)	TIME REPORTED (not passable)	REMARKS
Ambuclao		Road	National (secondary)	K0298+120, Brgy. Ambuclao, Bokod, Benguet	PATV - PASSABLE ALL TYPES VEHICLES	31 October 2022	09:00 am			Due to soil collapse
Bobok-Bisal		Road	National (secondary)	K0310+010, Bobok-Bisal, Bokod, Benguet	OLP - ONE LANE PASSABLE	31 October 2022	04:00 pm	31 October 2022	01:00 pm	Due to soil collapse and fallen trees
Kabayan	3									
Adaoay		Road	National (secondary)	K0317+800, Sitio Bogao, Adaoay, Kabayan, Benguet, Congressman Andres Acop Cosalan Road	OLP - ONE LANE PASSABLE	29 October 2022	07:20 pm	29 October 2022	06:00 pm	Due to soil collapse
Duacan		Road	National (secondary)	K0328+850, Sitio Bileng, Brgy. Duacan, Kabayan, Benguet, Congressman Andres Acop Cosalan Road	NPATV - NOT PASSABLE ALL TYPES VEHICLES			30 October 2022	10:23 am	Due to soil collapse
Gusaran		Road	National (secondary)	K0340+300, Sitio Bongis, Brgy. Gusaran, Kabayan, Benguet, Congressman Andres Acop Cosalan Road	NPATV - NOT PASSABLE ALL TYPES VEHICLES			30 October 2022	10:23 am	Due to soil collapse
Bakun	2									
Gambang		Road	National (tertiary)	K0349+100 - K0349+150, Gakian Section, Gambang, Bakun, Benguet	OLP - ONE LANE PASSABLE	30 October 2022	05:10 pm	29 October 2022	01:00 pm	Due to soil collapse
Bambang		Road	National (tertiary)	K0347+600 - K0347+640, Pulag Section, Bambang, Bakun, Benguet	OLP - ONE LANE PASSABLE	31 October 2022	08:25 am	31 October 2022	03:00 am	Due to soil collapse
Buguias	2									
Poblacion		Road	National (secondary)	K0348+950 - K0348+980, Poblacion, Buguias, Benguet, Congressman Andres Acop Cosalan Road	OLP - ONE LANE PASSABLE	30 October 2022	11:38 am	30 October 2022	06:30 am	Due to soil collapse

REGION PROVINCE CITY /MUNICIPALITY BARANGAY		TYPE	CLASSIFICATION	ROAD SECTION/BRIDGE	STATUS	DATE REPORTED (passable)	TIME REPORTED (passable)	DATE REPORTED (not passable)	TIME REPORTED (not passable)	REMARKS
Poblacion		Road	National (tertiary)	K0359+150 - K0359+170, Hilltop, Bot-oan, Catlubong, Buguias, Benguet, Congressman Andres Acop Cosalan Road	OLP - ONE LANE PASSABLE	30 October 2022	09:30 am	30 October 2022	08:40 am	Due to soil collapse
Sablan	1									
Banangan		Road	National (primary)	K0290+400, Sitio Calot, Banangan, Sablan, Benguet	PATV - PASSABLE ALL TYPES VEHICLES	31 October 2022	06:45 am	31 October 2022	06:05 am	Due to fallen tree and electric post
Tuba	1									
Kennon Road		Road	National (primary)	Kennon Road	NPATV - NOT PASSABLE ALL TYPES VEHICLES			31 October 2022	08:00 am	
Baguio	1									
Pucusan		Road	National (tertiary)		OLP - ONE LANE PASSABLE	31 October 2022	05:29 pm			Due to damaged slope protection
MOUNTAIN PROVINCE	23									
Bontoc	6									
		Road	National (secondary)	K0347+090, Mt. Data Section, Bontoc, Mt. Province, Baguio-Bontoc Road	OLP - ONE LANE PASSABLE	30 October 2022		30 October 2022	06:00 am	Due to slope collapse
		Road	National (secondary)	K0377+120 - K0367+140, Gonogon Section, Bontoc, Mt. Province, Baguio-Bontoc Road	PATV - PASSABLE ALL TYPES VEHICLES	30 October 2022	10:58 am	30 October 2022	06:38 am	Due to rock fall Warning: Section is risky due to sudden rockfall Recommended Alternate Route: Sabangan - Taccong-Suyo - Balili Provincial Road

REGION PROVINCE CITY /MUNICIPALITY BARANGAY		TYPE	CLASSIFICATION	ROAD SECTION/BRIDGE	STATUS	DATE REPORTED (passable)	TIME REPORTED (passable)	DATE REPORTED (not passable)	TIME REPORTED (not passable)	REMARKS
Bontoc Ili		Road	National (secondary)	K0387+600, Napu Section, Bontoc Ili, Bontoc, Mt. Province	OLP - ONE LANE PASSABLE	29 October 2022	08:03 am	30 October 2022	06:38 am	Due to soil collapse with road slip Section is in an open and close situation Warning: Cave-in pavement on the cliff side
Bayyo		Road	National (secondary)	K0372+800, Brgy. Bayyo, Bontoc, Mt. Province, Mt. Province - Nueva Vizcaya Road	PATV - PASSABLE ALL TYPES VEHICLES	31 October 2022	11:04 am	30 October 2022	04:00 am	Due to soil collapse
Chupac		Road	National (tertiary)	K0386+520, Balabag Section, Brgy. Talubin, Bontoc, Mt. Province	OLP - ONE LANE PASSABLE	31 October 2022	11:04 am	30 October 2022	10:48 am	Due to soil collapse
Talubin		Road	National (tertiary)	K0385+000, Saligking Section, Brgy. Talubin, Bontoc, Mt. Province	OLP - ONE LANE PASSABLE	31 October 2022	02:41 pm	31 October 2022	01:39 pm	Due to soil collapse
Sadanga	1									
		Road	National (secondary)	K0412+250, Corocoro Section, Sadanga, Mt. Province, Mt. Province - Cagayan via Tabuk Enrile Road	OLP - ONE LANE PASSABLE	30 October 2022	12:39 pm	30 October 2022	06:38 am	Due to soil collapse
Sagada	1									
Antadao		Road	National (secondary)	K0387+150, Pegeo Section, Brgy. Antadao, Sagada, Mt. Province, Dantay - Sagada Road	OLP - ONE LANE PASSABLE	31 October 2022	05:00 pm	30 October 2022	04:30 pm	Due to soil collapse with fallen tree
Barlig	8									
Lingoy		Road	National (tertiary)	K0388+400 - K0388+415, Pinnantew Section, Jct. Talubin - Barlig - Natonin - Parcelis - Calaccad Road	OLP - ONE LANE PASSABLE	31 October 2022	07:30 am	30 October 2022	09:00 am	Due to soil collapse with fallen trees

REGION PROVINCE CITY /MUNICIPALITY BARANGAY		TYPE	CLASSIFICATION	ROAD SECTION/BRIDGE	STATUS	DATE REPORTED (passable)	TIME REPORTED (passable)	DATE REPORTED (not passable)	TIME REPORTED (not passable)	REMARKS
Lingoy		Road	National (tertiary)	K0391+800 - K0391+850, Chatol Section, Brgy Lingoy, Barlig, Mt. Province, Jct. Talubin - Barlig - Natonin - Paracelis - Calaccad Road	OLP - ONE LANE PASSABLE	31 October 2022	07:30 am	30 October 2022	09:00 am	Due to soil collapse with fallen trees
Gawana		Road	National (tertiary)	K0396+400 - K0396+440 , Brgy. Gawana, Barlig, Mt. Province	OLP - ONE LANE PASSABLE	30 October 2022	09:55 am	30 October 2022	07:00 am	Due to soil collapse
Fiangtin		Road	National (tertiary)	K0401+980 - K0401+990, Macassab Section, Brgy. Fiangtin, Barlig, Mt. Province, Jct. Talubin - Barlig - Natonin - Paracelis - Calaccad Road	OLP - ONE LANE PASSABLE	30 October 2022	04:50 pm	30 October 2022	12:07 pm	Due to soil collapse with fallen trees
Lias		Road	National (tertiary)	K0410+300 - K0410+320, Agoggo Section, Brgy. Lias, Barlig, Mt. Province, Jct. Talubin - Barlig - Natonin - Paracelis - Calaccad Road	OLP - ONE LANE PASSABLE	30 October 2022	04:50 pm	30 October 2022	09:00 am	Due to mudflow
Lias		Road	National (tertiary)	K0414+400 - K0414+415, Agoggo Section, Brgy. Lias, Barlig, Mt. Province, Jct. Talubin - Barlig - Natonin - Paracelis - Calaccad Road	OLP - ONE LANE PASSABLE	30 October 2022	07:20 pm	30 October 2022	09:00 am	Due to soil collapse with fallen trees
Lias		Road	National (tertiary)	K0415+980 - K0415+995, Agoggo Section, Brgy. Lias, Barlig, Mt. Province, Jct. Talubin - Barlig - Natonin - Paracelis - Calaccad Road	OLP - ONE LANE PASSABLE	30 October 2022	07:20 pm	30 October 2022	03:15 pm	Due to mudflow
Chupac		Road	National (tertiary)	K0419+300 - K0419+330, Maowey Section, Brgy. Chupac, Barlig, Mt. Province	OLP - ONE LANE PASSABLE	30 October 2022	07:20 pm	30 October 2022	12:07 pm	Due to soil collapse with fallen trees

REGION PROVINCE CITY /MUNICIPALITY BARANGAY		TYPE	CLASSIFICATION	ROAD SECTION/BRIDGE	STATUS	DATE REPORTED (passable)	TIME REPORTED (passable)	DATE REPORTED (not passable)	TIME REPORTED (not passable)	REMARKS
Natonin	6									
Banao		Road	National (tertiary)	K0426+050 - K0426+080, Brgy. Banao, Natonin, Mt. Province, Jct. Talubin - Barlig - Natonin - Paracelis - Calaccad Road	OLP - ONE LANE PASSABLE	31 October 2022	10:16 am	30 October 2022	09:00 am	Due to soil collapse with fallen trees.
Tonglayan		Road	National (tertiary)	K0428+700 - K0428+730, Brgy. Tonglayan, Natonin, Mt. Province, Jct. Talubin - Barlig - Natonin - Paracelis - Calaccad Road	OLP - ONE LANE PASSABLE	30 October 2022	01:20 pm	30 October 2022	09:00 am	Due to soil collapse
Tonglayan		Road	National (tertiary)	K0430+400 - K0430+420, Brgy. Tonglayan, Natonin, Mt. Province, Jct. Talubin - Barlig - Natonin - Paracelis - Calaccad Road	OLP - ONE LANE PASSABLE	29 October 2022	10:18 pm	29 October 2022	08:00 pm	Due to soil collapse
Alunugan		Road	National (tertiary)	K0434+430 - K0434+450, Brgy. Alunugan, Natonin, Mt. Province, Jct. Talubin - Barlig - Natonin - Paracelis - Calaccad Road	OLP - ONE LANE PASSABLE	30 October 2022	12:07 pm	30 October 2022	09:00 am	Due to soil collapse with fallen trees
Alunugan		Road	National (tertiary)	K0434+600 - K0434+630, Brgy. Alunugan, Natonin, Mt. Province, Jct. Talubin - Barlig - Natonin - Paracelis - Calaccad Road	OLP - ONE LANE PASSABLE	30 October 2022	09:00 am	30 October 2022	07:00 am	Due to soil collapse
Banawel		Road	National (tertiary)	K0440+600 - K0440+630, Brgy. Banawel, Natonin, Mt. Province, Jct. Talubin - Barlig - Natonin - Paracelis - Calaccad Road	OLP - ONE LANE PASSABLE	30 October 2022	04:50 pm	30 October 2022	12:07 pm	Due to soil collapse.
Paracelis	1									

REGION PROVINCE CITY /MUNICIPALITY BARANGAY		TYPE	CLASSIFICATION	ROAD SECTION/BRIDGE	STATUS	DATE REPORTED (passable)	TIME REPORTED (passable)	DATE REPORTED (not passable)	TIME REPORTED (not passable)	REMARKS
Poblacion		Road	National (tertiary)	K0457+900 - K0457+930, Amata Section, Brgy Poblacion, Paracelis, Mt. Province, Jct. Talubin - Barlig - Natonin - Paracelis - Calaccad Road	OLP - ONE LANE PASSABLE	31 October 2022	07:30 am	30 October 2022	06:16 pm	Due to soil collapse.
APAYAO	7									
Kabugao	5									
Malabanig		Road	National (tertiary)	K0611+000 - K0611+020, Malabanig, Kabugao, Apayao	PATV - PASSABLE ALL TYPES VEHICLES	29 October 2022	03:03 pm	29 October 2022	10:30 am	Due to soil collapse
Madduang		Road	National (tertiary)	K0616+220, Madduang, Kabugao, Apayao	PATV - PASSABLE ALL TYPES VEHICLES	31 October 2022	04:10 pm	29 October 2022	02:42 pm	Due to soil collapse and damaged retaining wall
Madduang		Road	National (tertiary)	K0623+600, Madatag, Kabugao, Apayao	OLP - ONE LANE PASSABLE	30 October 2022	02:07 pm	30 October 2022	07:00 am	Due to landslide
Madatag		Road	National (tertiary)	K0622+350, Madatag, Kabugao, Apayao	PATV - PASSABLE ALL TYPES VEHICLES	31 October 2022	04:10 pm			Due to debris flow
Badduat		Road	National (secondary)	K0595+930, Badduat, Kabugao, Apayao	OLP - ONE LANE PASSABLE	31 October 2022	11:10 am			
Calanasan	2									
Naguilian		Road	National (tertiary)	K0672+1180 - K0172+1280, Rabaw Section, Naguilian, Calanasan, Apayao, Claveria - Calanasan - Kabugao Road	NPATV - NOT PASSABLE ALL TYPES VEHICLES			28 October 2022	07:00 am	Due to soil collapse with road slip
Namaltugan		Road	National (tertiary)	K0717+500 - K0717+570, Namaltugan, Calanasan, Apayao, Claveria - Calanasan - Kabugao Road	NPATV - NOT PASSABLE ALL TYPES VEHICLES	31 October 2022		30 October 2022	02:30 pm	Due to soil collapse
IFUGAO	14									
Kiangan	4									

REGION PROVINCE CITY /MUNICIPALITY BARANGAY		TYPE	CLASSIFICATION	ROAD SECTION/BRIDGE	STATUS	DATE REPORTED (passable)	TIME REPORTED (passable)	DATE REPORTED (not passable)	TIME REPORTED (not passable)	REMARKS
Nagacadan		Road	National (tertiary)	K0327+020, Nagacadan, Kiangan, Ifugao	OLP - ONE LANE PASSABLE	31 October 2022	11:00 am	30 October 2022	12:10 pm	Due to soil collapse
Bolog		Road	National (secondary)	K0305+100, Bolog, Kiangan, Ifugao, Nueva Vizcaya - Ifugao - Mt. Province Boundary Road	OLP - ONE LANE PASSABLE	30 October 2022	07:30 pm	30 October 2022	06:00 pm	Due to soil collapse
Nagacadan		Road	National (tertiary)	K0325+800, Nagacadan, Kiangan, Ifugao	OLP - ONE LANE PASSABLE	31 October 2022	12:00 pm			Due to soil collapse
Nagacadan		Road	National (tertiary)	K0325+900, Nagacadan, Kiangan, Ifugao	OLP - ONE LANE PASSABLE	31 October 2022	12:00 pm			Due to soil collapse
Tinoc	3									
Ap-apid		Road	National (tertiary)	K0354+400, Ap-apid, Tinoc, Ifugao	NPATV - NOT PASSABLE ALL TYPES VEHICLES			29 October 2022	08:20 am	Due to mudflow
Ap-apid		Road	National (tertiary)	K0355+600, Kiangan - Tinoc - Buguias Road	OLP - ONE LANE PASSABLE	29 October 2022	07:55 am	29 October 2022	06:30 am	Due to soil collapse
Poblacion		Road	National (tertiary)	K0360+100, Kiangan - Tinoc - Buguias Road	OLP - ONE LANE PASSABLE	31 October 2022	05:00 pm	30 October 2022	12:10 pm	Due to mudflow
Hingyon	1									
Namulditan		Road	National (secondary)	K0329+600, Namulditan, Hingyon, Ifugao, Nueva Vizcaya - Ifugao - Mt. Province Boundary Road	OLP - ONE LANE PASSABLE	30 October 2022	12:10 pm			Due to fallen trees
Hungduan	1									
Abatan		Road	National (tertiary)	K0374+800, Abatan, Hungduan, Ifugao, Banaue - Hungduan - Benguet Boundary Road	NPATV - NOT PASSABLE ALL TYPES VEHICLES			30 October 2022	12:10 pm	Due to soil collapse
Mayoyao	3									

REGION PROVINCE CITY /MUNICIPALITY BARANGAY		TYPE	CLASSIFICATION	ROAD SECTION/BRIDGE	STATUS	DATE REPORTED (passable)	TIME REPORTED (passable)	DATE REPORTED (not passable)	TIME REPORTED (not passable)	REMARKS
, Mongol to Chaya		Road	National (secondary)	K0368+000 - K0383+000, Mongol to Chaya, Mayoyao, Ifugao, Banaue - Mayoyao - Alfonso Lista - Isabela Boundary Road	OLP - ONE LANE PASSABLE	30 October 2022	01:00 pm	30 October 2022	07:50 am	Due to series of soil collapse
Guinhon		Road	National (secondary)	K0375+730, Guinhon, Mayoyao, Ifugao	OLP - ONE LANE PASSABLE	31 October 2022	02:30 pm	31 October 2022	05:00 am	Due to soil collapse Alternate Route: Ubao - Taang Road
Chumang		Road	National (secondary)	K0386+680, Chumang, Mayoyao, Ifugao	OLP - ONE LANE PASSABLE	31 October 2022	08:50 am	31 October 2022	05:00 am	Due to soil collapse
Aguinaldo	2									
Jacmal		Road	National (tertiary)	K0402+500, Jacmal, Aguinaldo, Ifugao, Ubao - Taang Road	OLP - ONE LANE PASSABLE	30 October 2022	01:00 pm	30 October 2022	07:50 am	Due to soil collapse
Galonogon		Road	National (secondary)	K0407+(-020), Galonogon, Aguinaldo, Ifugao	OLP - ONE LANE PASSABLE	31 October 2022	09:00 am	31 October 2022	05:00 am	Due to soil collapse
KALINGA	45									
Tabuk	5									
Dupag		Road	National (secondary)	K0470+480 - K0470+486, Dao Section, Dupag, Tabuk City, Kalinga, Mt. Province Bdry. - Calanan - Pinukpuk-Abbut Road (Cagaluan - Calanan Section)	PATV - PASSABLE ALL TYPES VEHICLES	31 October 2022	07:00 am	30 October 2022		Due to soil collapse
Bagumbayan		Road	National (secondary)	K0482+030 - K0482+080, Bagumbayan, Tabuk City, Kalinga, Mt. Province Bdry. - Calanan - Pinukpuk-Abbut Road (Cagaluan - Calanan Section)	OLP - ONE LANE PASSABLE	30 October 2022	07:20 pm			Due to soil collapse

REGION PROVINCE CITY /MUNICIPALITY BARANGAY		TYPE	CLASSIFICATION	ROAD SECTION/BRIDGE	STATUS	DATE REPORTED (passable)	TIME REPORTED (passable)	DATE REPORTED (not passable)	TIME REPORTED (not passable)	REMARKS
Bagumbayan		Road	National (secondary)	K0482+400 - K0482+450, Brgy. Bagumbayan, Tabuk City, Kalinga, Mt. Province Bdry. - Calanan - Pinukpuk-Abbut Road (Cagaluan - Calanan Section)	PATV - PASSABLE ALL TYPES VEHICLES	30 October 2022	07:30 pm	30 October 2022	10:00 am	Due to soil collapse
Bagumbayan		Road	National (secondary)	K0482+450 - K0482+470, Gonogon Section, Brgy. Bagumbayan, Tabuk City, Kalinga, Mt. Province Bdry. - Calanan - Pinukpuk-Abbut Road (Cagaluan - Calanan Section)	PATV - PASSABLE ALL TYPES VEHICLES	29 October 2022	10:20 pm	29 October 2022	07:35 pm	Due to soil collapse
Spring		Road	National (primary)	K0516+600 - K0516+625, Spring, Tabuk City, Kalinga, Kalinga - Cagayan Road	PATV - PASSABLE ALL TYPES VEHICLES	30 October 2022	05:30 pm	30 October 2022	10:30 am	Due to soil collapse
Tanudan	3									
Babbanoy		Road	National (tertiary)	K0540+100, Caraw Section, Brgy. Babbanoy, Tanudan, Kalinga, Tabuk-Banawe via Tanudan-Barlig Road	NPATV - NOT PASSABLE ALL TYPES VEHICLES			30 October 2022	03:00 pm	Due to soil collapse
Mabaca		Road	National (tertiary)	K0533+700 - K0533+730, Mabaca, Tanudan, Kalinga	OLP - ONE LANE PASSABLE	31 October 2022	07:00 pm	31 October 2022	10:00 am	Due to soil collapse
Babbanoy		Road	National (tertiary)	K0543+300-K0543+315, Dumanay Section, Brgy Babbanoy, Tanudan Kalinga, Tabuk-Banawe via Tanudan-Barlig Road	NPATV - NOT PASSABLE ALL TYPES VEHICLES			31 October 2022	02:00 pm	Due to soil collapse
Pinukpuk	1									

REGION PROVINCE CITY /MUNICIPALITY BARANGAY		TYPE	CLASSIFICATION	ROAD SECTION/BRIDGE	STATUS	DATE REPORTED (passable)	TIME REPORTED (passable)	DATE REPORTED (not passable)	TIME REPORTED (not passable)	REMARKS
Taga		Road	National (secondary)	K0516+080, Taga, Pinukpuk, Kalinga, Balbalan - Pinukpuk Road	PATV - PASSABLE ALL TYPES VEHICLES	31 October 2022	12:30 pm	30 October 2022	03:00 pm	Due to mudflow
Lubuagan	8									
Dangoy		Road	National (tertiary)	K0460+800, Dangoy, Lubuagan, Kalinga, Lubuagan - Batong Buhay - Abra Bdry Road	OLP - ONE LANE PASSABLE	31 October 2022	03:20 pm	30 October 2022	03:00 pm	Due to soil collapse
Poblacion		Road	National (secondary)	K0454+700, Poblacion, Lubuagan, Kalinga, Mt. Province Bdry. - Calanan - Pinukpuk-Abbut Road	OLP - ONE LANE PASSABLE	30 October 2022	11:50 am			Due to road slip.
Dangoy		Road	National (secondary)	K0460+000, Dangoy, Lubuagan, Kalinga, Mt. Province Bdry. - Calanan - Pinukpuk-Abbut Road	OLP - ONE LANE PASSABLE	30 October 2022	11:50 am			Due to road slip.
Dangoy		Road	National (secondary)	K0463+700, Dangoy, Lubuagan, Kalinga, Mt. Province Bdry. - Calanan - Pinukpuk-Abbut Road	OLP - ONE LANE PASSABLE	30 October 2022	08:30 am			Due to rock collapse
Dangoy		Road	National (tertiary)	K0461+400, Dangoy, Lubuagan, Kalinga	OLP - ONE LANE PASSABLE	31 October 2022	03:20 pm	30 October 2022	10:55 am	Due to debris flow
Lower Uma		Road	National (tertiary)	K0464+800, Uma, Lubuagan, Kalinga	NPATV - NOT PASSABLE ALL TYPES VEHICLES			30 October 2022		Due to rock collapse
Lower Uma		Road	National (tertiary)	K0464+850, Lower Uma, Lubuagan, Kalinga	NPATV - NOT PASSABLE ALL TYPES VEHICLES			30 October 2022		
Lower Uma		Road	National (tertiary)	K0465+200, Lower Uma, Lubuagan, Kalinga	NPATV - NOT PASSABLE ALL TYPES VEHICLES			30 October 2022		

REGION PROVINCE CITY /MUNICIPALITY BARANGAY		TYPE	CLASSIFICATION	ROAD SECTION/BRIDGE	STATUS	DATE REPORTED (passable)	TIME REPORTED (passable)	DATE REPORTED (not passable)	TIME REPORTED (not passable)	REMARKS
Pasil	17									
Dangtalan		Road	National (tertiary)	K0464+000, Puapo Dangtalan, Pasil, Kalinga	NPATV - NOT PASSABLE ALL TYPES VEHICLES			29 October 2022	12:00 pm	Due to soil collapse
Cagaluan		Road	National (secondary)	K0468+500, Cagaluan, Pasil, Kalinga	OLP - ONE LANE PASSABLE	31 October 2022	08:40 am	29 October 2022	01:00 pm	Due to soil collapse Section is under an open/close situation due to unstable slope and continuous soil collapse
Ableg		Road	National (secondary)	K0467+800, Ableg, Pasil, Kalinga, Kalinga - Abra Road	OLP - ONE LANE PASSABLE	31 October 2022	08:40 am	30 October 2022	11:50 am	Due to soil collapse with fallen trees
Ableg		Road	National (secondary)	K0468+840, Ableg, Pasil, Kalinga, Kalinga - Abra Road	OLP - ONE LANE PASSABLE	31 October 2022	03:20 pm	30 October 2022	03:00 pm	Due to soil collapse with fallen trees.
Ableg		Road	National (secondary)	K0469+100, Ableg, Pasil, Kalinga , Kalinga - Abra Road	OLP - ONE LANE PASSABLE	31 October 2022	03:20 pm	30 October 2022	03:00 pm	Due to soil collapse with fallen trees
Balinciagao		Road	National (secondary)	K0471+698, Balinciagao, Pasil, Kalinga, Kalinga - Abra Road	OLP - ONE LANE PASSABLE	31 October 2022	03:20 pm	30 October 2022	11:50 am	Due to soil collapse
Balinciagao		Road	National (secondary)	K0471+830, Balinciagao, Pasil, Kalinga, Kalinga - Abra Road	OLP - ONE LANE PASSABLE	31 October 2022	03:20 pm	30 October 2022	11:50 am	Due to mudflow
Dangtalan		Road	National (tertiary)	K0460+000, Puapo, Dangtalan, Pasil, Kalinga	NPATV - NOT PASSABLE ALL TYPES VEHICLES			31 October 2022	10:55 am	Due to soil collapse
Dangtalan		Road	National (tertiary)	K0461+800, Dangtalan, Pasi, Kalinga	NPATV - NOT PASSABLE ALL TYPES VEHICLES			31 October 2022	10:55 am	Due to rock collapse
Dangtalan		Road	National (tertiary)	K0461+900, Dangtalan, Pasi, Kalinga	NPATV - NOT PASSABLE ALL TYPES VEHICLES			31 October 2022	10:55 am	Due to roadslip with damaged slope protection and landslide

REGION PROVINCE CITY /MUNICIPALITY BARANGAY		TYPE	CLASSIFICATION	ROAD SECTION/BRIDGE	STATUS	DATE REPORTED (passable)	TIME REPORTED (passable)	DATE REPORTED (not passable)	TIME REPORTED (not passable)	REMARKS
Dangtalan		Road	National (tertiary)	K0462+100, Dangtalan, Pasil, Kalinga	NPATV - NOT PASSABLE ALL TYPES VEHICLES			31 October 2022	10:55 am	Due to road slip and soil collapse
Dangtalan		Road	National (primary)	K0462+800, Dangtalan, Pasil, Kalinga	NPATV - NOT PASSABLE ALL TYPES VEHICLES			31 October 2022	10:55 am	Due to road slip with damaged slope protection
Dangtalan		Road	National (tertiary)	K0462+500, Dangtalan Pasil, Kalinga	NPATV - NOT PASSABLE ALL TYPES VEHICLES			30 October 2022		Due to soil collapse
Dangtalan		Road	National (tertiary)	K0462+900, Dangtalan, Pasil, Kalinga	NPATV - NOT PASSABLE ALL TYPES VEHICLES			30 October 2022		Due to soil collapse
Dangtalan		Road	National (tertiary)	K0463+300, Dangtalan, Pasil, Kalinga	NPATV - NOT PASSABLE ALL TYPES VEHICLES			30 October 2022		Due to damaged slope protection
Dangtalan		Road	National (tertiary)	K0463+800, Dangtalan, Pasil, Kalinga	NPATV - NOT PASSABLE ALL TYPES VEHICLES			30 October 2022		Due to soil collapse
Dangtalan		Road	National (tertiary)	K0463+950, Dangtalan, Pasil, Kalinga	NPATV - NOT PASSABLE ALL TYPES VEHICLES			30 October 2022		Due to road slip
Tinglayan	7									
Basao		Road	National (secondary)	K0430+900, Basao, Tinglayan, Kalinga, Mt. Province Bdry. - Calanan - Pinukpuk-Abbut Road	OLP - ONE LANE PASSABLE	30 October 2022	11:50 am			Due to road slip
Basao		Road	National (secondary)	K0430+950, Basao, Tinglayan, Kalinga, Mt. Province Bdry. - Calanan - Pinukpuk-Abbut Road	OLP - ONE LANE PASSABLE	31 October 2022	08:40 am	30 October 2022	11:50 am	Due to soil collapse

REGION PROVINCE CITY /MUNICIPALITY BARANGAY		TYPE	CLASSIFICATION	ROAD SECTION/BRIDGE	STATUS	DATE REPORTED (passable)	TIME REPORTED (passable)	DATE REPORTED (not passable)	TIME REPORTED (not passable)	REMARKS
Bangad		Road	National (secondary)	K0439+300, Bangad, Tinglayan, Kalinga, Mt. Province Bdry. - Calanan - Pinukpuk-Abbut Road	OLP - ONE LANE PASSABLE	31 October 2022	08:40 am	30 October 2022	03:00 pm	Due to soil collapse.
Bangad		Road	National (secondary)	K0441+800, Bangad, Tinglayan, Kalinga, Mt. Province Bdry. - Calanan - Pinukpuk-Abbut Road	OLP - ONE LANE PASSABLE	30 October 2022	11:50 am			Due to road slip.
Bangad		Road	National (secondary)	K0443+200, Bangad, Tinglayan, Kalinga, Mt. Province Bdry. - Calanan - Pinukpuk-Abbut Road	OLP - ONE LANE PASSABLE	31 October 2022	08:40 am	30 October 2022	11:50 am	Due to mudflow.
Bangad		Road	National (secondary)	K0443+600, Bangad, Tinglayan, Kalinga, Mt. Province Bdry. - Calanan - Pinukpuk-Abbut Road	OLP - ONE LANE PASSABLE	31 October 2022	06:00 pm	30 October 2022	11:50 am	Due to soil collapse.
Bugnay		Road	National (secondary)	K0424+350, Bugnay, Tinglayan, Kalinga, Mt. Province Bdry. - Calanan - Pinukpuk-Abbut Road	OLP - ONE LANE PASSABLE	31 October 2022	08:40 am	30 October 2022	08:30 am	Due to mudflow.
Balbalan	4									
		Road	National (secondary)	K0484+040, Maling Section, Balbalan, Kalinga, Balbalan - Pinukpuk Road	NPATV - NOT PASSABLE ALL TYPES VEHICLES			29 October 2022		Due to soil collapse.
Bulalayao		Road	National (secondary)	K0495+440, Bulalayao, Balbalan, Kalinga	NPATV - NOT PASSABLE ALL TYPES VEHICLES			30 October 2022	03:06 pm	Due to soil collapse

REGION PROVINCE CITY /MUNICIPALITY BARANGAY		TYPE	CLASSIFICATION	ROAD SECTION/BRIDGE	STATUS	DATE REPORTED (passable)	TIME REPORTED (passable)	DATE REPORTED (not passable)	TIME REPORTED (not passable)	REMARKS
Bulalayao		Road	National (secondary)	K0495+600, Bulalayao, Balbalan, Kalinga	OLP - ONE LANE PASSABLE	31 October 2022	03:20 pm	30 October 2022	03:12 pm	Due to rock collapse
Pantikian		Road	National (secondary)	K0497+380, Pantikian, Balbalan, Kalinga	NPATV - NOT PASSABLE ALL TYPES VEHICLES			30 October 2022	03:32 pm	Due to soil collapse
ABRA	1									
Malibcong	1									
Gacab		Road	National (secondary)	K0486+300, Gacab, Malibcong, Abra	OLP - ONE LANE PASSABLE	31 October 2022	01:00 pm			Due to soil collapse

POWER as of (November 01, 2022 18:00)

REGION PROVINCE CITY /MUNICIPALITY BARANGAY		TYPE	SERVICE PROVIDER	DATE OF INTERRUPTION/ OUTAGE	TIME OF INTERRUPTION/ OUTAGE	DATE RESTORED	TIME RESTORED	REMARKS
GRAND TOTAL	285							
REGION 1	59							
ILOCOS NORTE	4							
Bangui	1							
Brgys. Masikil to Ianao (northern part of LGU)		Interruption		29 October 2022	04:00	29 October 2022	08:15	
Pagudpud	1							
Municipal-wide		Interruption		29 October 2022	04:55	29 October 2022	08:30	
Tarrag, Saguigui, Poblacion 1		Interruption		30 October 2022				
Pasuquin	1							
Brgy. Puyupuyan (Sitio 1)		Interruption		30 October 2022				
Solsona	1							
Brgy Talugtog, Lipay, Nalasin And Some Parts Of Darasdas		Interruption		30 October 2022	04:00	30 October 2022	07:03	
ILOCOS SUR	2							
Bantay	1							
All areas in Brgy. Paing, Taleb, Naguiddayan, Banaoan, Tay-ac, An-annam, and Eastern portion of Brgy. Bulag		Interruption		29 October 2022	07:50	29 October 2022	09:25	

REGION PROVINCE CITY /MUNICIPALITY BARANGAY		TYPE	SERVICE PROVIDER	DATE OF INTERRUPTION/ OUTAGE	TIME OF INTERRUPTION/ OUTAGE	DATE RESTORED	TIME RESTORED	REMARKS
All areas in Brgy. Paing, Taleb, Naguiddayan, Banaoan, Tay-ac, An-annam, and Eastern portion of Brgy. Bulag		Interruption		29 October 2022	17:00			
Santa Catalina	1							
Subec		Interruption		29 October 2022	20:30	29 October 2022	20:40	
LA UNION	6							
Tubao	1							
Municipality-wide		Interruption		30 October 2022	05:45	30 October 2022	06:32	
Pugo	1							
Some areas		Interruption	LUELCO	30 October 2022	05:45			
Agoo	1							
San Jose Norte		Interruption		30 October 2022	20:00			
San Marcos		Interruption		30 October 2022	20:00			
Santa Barbara		Interruption		30 October 2022	20:00			
Burgos	1							
Agpay		Interruption		31 October 2022	07:30			
Billis		Interruption		31 October 2022	07:30			
Caoayan		Interruption		31 October 2022	07:30			
Dalacdac		Interruption		31 October 2022	07:30			
Delles		Interruption		31 October 2022	07:30			
Imelda		Interruption		31 October 2022	07:30			
Libtong		Interruption		31 October 2022	07:30			
Linuan		Interruption		31 October 2022	07:30			
Lower		Interruption		31 October 2022	07:30			
New		Interruption		31 October 2022	07:30			
Old		Interruption		31 October 2022	07:30			
Upper		Interruption		31 October 2022	07:30			
San Juan	1							
Ili Sur		Interruption		31 October 2022	06:30	31 October 2022	10:15	
Ili Norte		Interruption		31 October 2022	06:30	31 October 2022	10:15	
Panicsican		Interruption		31 October 2022	06:30	31 October 2022	10:15	
San Gabriel	1							
Amontoc		Interruption		31 October 2022				
PANGASINAN	47							
Agno	1							

REGION PROVINCE CITY /MUNICIPALITY BARANGAY		TYPE	SERVICE PROVIDER	DATE OF INTERRUPTION/ OUTAGE	TIME OF INTERRUPTION/ OUTAGE	DATE RESTORED	TIME RESTORED	REMARKS
Poblacion East		Interruption		30 October 2022	00:00			
Danglely		Interruption		30 October 2022	03:26			
Poblacion East		Interruption		29 October 2022	00:00	30 October 2022	11:11	
Danglely		Interruption		29 October 2022	03:26	30 October 2022	11:11	
Magsaysay		Interruption		29 October 2022	21:00	30 October 2022	11:11	
Boboy		Interruption		29 October 2022	22:15	30 October 2022	11:11	
Viga		Interruption		30 October 2022	02:00	30 October 2022	11:11	
Aloleng		Interruption		30 October 2022	02:00	30 October 2022	11:11	
San Juan		Interruption		30 October 2022	02:00	30 October 2022	03:07	
Anda	1							
		Interruption		29 October 2022	20:00			
Municipality-wide		Interruption		30 October 2022	03:00			
Burgos	1							
Brgys. Sapa Grande, Concorida, Pogoruac, Ilio-Ilio		Interruption		29 October 2022	23:45			
Sapa Grande		Outage		29 October 2022				Restored
Concordia		Outage		29 October 2022				Restored
Pogoruac		Outage		29 October 2022				Restored
Ilio-Ilio		Outage		29 October 2022				Restored
Alcala	1							
Anulid		Interruption		30 October 2022	01:00			
Canarvacanan		Interruption		30 October 2022	01:00			
Portion of San Juan		Interruption		30 October 2022	00:30	30 October 2022	08:00	
Macayo		Interruption		30 October 2022	06:00			
Pindangan Centro (Zones 5 & &)		Interruption		30 October 2022	04:00			
Atainan		Interruption		30 October 2022	07:00			
Province-Wide	47							
Caranglaan		Interruption		30 October 2022	06:00			
Manaoag	1							
Municipality-Wide		Interruption	DECORP	29 October 2022	06:00	29 October 2022	09:30	
Pugaro		Interruption		30 October 2022	12:00			Restored
Mapandan	1							
		Interruption		29 October 2022	06:30	29 October 2022	13:30	
Pias		Interruption		30 October 2022	01:30	30 October 2022	07:40	

REGION PROVINCE CITY /MUNICIPALITY BARANGAY		TYPE	SERVICE PROVIDER	DATE OF INTERRUPTION/ OUTAGE	TIME OF INTERRUPTION/ OUTAGE	DATE RESTORED	TIME RESTORED	REMARKS
Golden		Interruption		30 October 2022	01:00	30 October 2022	08:55	
Pias		Interruption		30 October 2022	01:30	30 October 2022		Restored
Balungao	1							
20 Brgys except San Marcelino		Interruption		30 October 2022	05:25	30 October 2022	05:40	
Pozorrubio	1							
		Interruption		30 October 2022	03:40	30 October 2022	08:30	
All Barangay		Interruption		30 October 2022	03:40			Restored
Rosales	1							
Brgys San Luis, Coliling and Salvacion		Interruption		30 October 2022	08:30			
Sison	1							
		Interruption		30 October 2022	03:44			
Bani	1							
Banog Norte Zone 1&2		Interruption		30 October 2022	02:00	29 October 2022	23:05	
Banog Sur		Interruption		30 October 2022	02:00			
Calabeng		Interruption		30 October 2022	02:00			
Centro Toma Zone 7		Interruption		30 October 2022	02:00			
Colayo Zone 4		Interruption		30 October 2022	02:00			
Dacap Norte Zone 5		Interruption		30 October 2022	02:00			
Dacap Sur		Interruption		30 October 2022	02:00			
Ranom Iloco		Interruption		30 October 2022	02:00			
San Jose		Interruption		30 October 2022	02:00			
San Miguel Zone 3&7		Interruption		30 October 2022	02:00			
Tiep		Interruption		30 October 2022	02:00			
Tipor		Interruption		30 October 2022	02:00			
Tugui Grande Zone		Interruption		30 October 2022	02:00	31 October 2022	03:40	
San Fabian	1							
Nibaliw Narvarte		Interruption	DECORP	30 October 2022	23:00			
Ambalangan Dalin		Interruption	DECORP	30 October 2022				
Aramal		Interruption	DECORP	29 October 2022				
Colisao		Interruption	DECORP	29 October 2022	23:00			
Palapad		Interruption	DECORP	30 October 2022	15:00			
Sual	1							
Victoria		Interruption		30 October 2022	00:30	30 October 2022	01:57	27 of 37 Barangay experienced power interruption

REGION PROVINCE CITY /MUNICIPALITY BARANGAY		TYPE	SERVICE PROVIDER	DATE OF INTERRUPTION/ OUTAGE	TIME OF INTERRUPTION/ OUTAGE	DATE RESTORED	TIME RESTORED	REMARKS
Logolog		Interruption		30 October 2022	18:34			
Bolaoen		Interruption		30 October 2022	18:34			
Baybay Sur		Interruption		30 October 2022	18:37			
Calumbuyan		Interruption		30 October 2022	18:34			
Capantolan		Interruption		30 October 2022	18:34			
Baquoien		Interruption		30 October 2022	18:34			
Siasiao West		Interruption		30 October 2022	18:34			
Camsingalan		Interruption		30 October 2022	18:34			
Seselangen		Interruption		30 October 2022	18:34			
Poblacion		Interruption		30 October 2022	18:34			
Bolinao	1							
All Barangay		Interruption		30 October 2022	06:00	30 October 2022		Restored
Urbiztondo	1							
Pasibi West		Interruption		30 October 2022	08:00			
Dasol	1							
Tambac		Interruption		30 October 2022	04:00	30 October 2022	11:00	Restored
Viga		Interruption		30 October 2022	04:00	30 October 2022	11:00	Restored
Macalang		Interruption		30 October 2022	04:00	30 October 2022	11:00	Restored
Eguia		Interruption		30 October 2022	04:00	30 October 2022	11:00	Restored
Petal		Interruption		30 October 2022	04:00	30 October 2022	11:00	Restored
Hermosa		Interruption		30 October 2022	04:00	30 October 2022	11:00	Restored
Gais-Guipe		Interruption		30 October 2022	04:00	30 October 2022	11:00	Restored
Poblacion		Interruption		30 October 2022	04:00	30 October 2022	11:00	Restored
Bobonot		Interruption		30 October 2022	04:00	30 October 2022	11:00	Restored
Malimpin		Interruption		30 October 2022	04:00	30 October 2022	11:00	Restored
Alilao		Interruption		30 October 2022	04:00	30 October 2022	11:00	Restored
San Vicente		Interruption		30 October 2022	04:00	30 October 2022	11:00	Restored
Amalbalan		Interruption		30 October 2022	04:00	30 October 2022	11:00	Restored
Tambobong		Interruption		30 October 2022	04:00	30 October 2022	11:00	Restored
Osmeña		Interruption		30 October 2022	04:00	30 October 2022	11:00	Restored
Uli		Interruption		30 October 2022	04:00	30 October 2022	11:00	Restored
Malacapas		Interruption		30 October 2022	04:01	30 October 2022	11:00	Restored
Magsaysay		Interruption		30 October 2022	04:00	30 October 2022	11:00	Restored
Lingayen	1							

REGION PROVINCE CITY /MUNICIPALITY BARANGAY		TYPE	SERVICE PROVIDER	DATE OF INTERRUPTION/ OUTAGE	TIME OF INTERRUPTION/ OUTAGE	DATE RESTORED	TIME RESTORED	REMARKS
Malimpuec		Interruption		29 October 2022	18:30			
Domalandan West		Interruption		29 October 2022	18:48	30 October 2022	11:00	Restored
Sabangan		Interruption		29 October 2022	18:40			
Tumbar		Interruption		30 October 2022	05:30			
Naguelgel		Interruption		30 October 2022	05:30			
Bayambang	1							
Buayaen		Interruption		29 October 2022	23:00			
Manabong Norte		Interruption		29 October 2022	23:00	30 October 2022	14:00	Restored
Sanlibo		Interruption		30 October 2022	03:30		13:00	Restored
Tampog		Interruption		30 October 2022	08:07			
Sapang		Interruption		30 October 2022	06:24	30 October 2022	17:00	Restored
Bani		Interruption		30 October 2022	06:48			
Ligue		Interruption		30 October 2022	06:36	30 October 2022	12:00	Restored
San Vicente		Interruption		30 October 2022	07:00	30 October 2022	15:00	Restored
Carungay Purok 1 and 2		Interruption		30 October 2022	07:30	30 October 2022	16:00	Restored
Tanolong		Interruption		30 October 2022	07:05			
Sancagulis		Interruption		30 October 2022	07:09			
Zone 5		Interruption		30 October 2022	07:10			
Dusoc		Interruption		30 October 2022	07:15			
Bical Sur		Interruption		30 October 2022	07:23	30 October 2022	17:00	Restored
Bical Norte		Interruption		30 October 2022	06:23	30 October 2022	15:00	Restored
Warding		Interruption		30 October 2022	08:03	30 October 2022	16:00	Restored
Infanta	1							
Municipality-wide		Interruption		29 October 2022	23:30	30 October 2022	10:30	Restored
Basista	1							
Dumpay		Interruption		30 October 2022	01:00			Restored
REGION 2	15							
NUEVA VIZCAYA	4							
Kasibu	1							
All barangays		Interruption	NUVELCO	29 October 2022	11:30			
Alfonso Castañeda	1							
All barangays		Outage	NUVELCO	29 October 2022	13:00			
Ambaguio	1							

REGION PROVINCE CITY /MUNICIPALITY BARANGAY		TYPE	SERVICE PROVIDER	DATE OF INTERRUPTION/ OUTAGE	TIME OF INTERRUPTION/ OUTAGE	DATE RESTORED	TIME RESTORED	REMARKS
3 barangays		Interruption	NUVELCO	29 October 2022	19:48			<ul style="list-style-type: none"> • Brgy Poblacion, Tiblac, Labang • Restored at 01:00PM 31 October 2022
Aritao	1							
14 barangays		Interruption	NUVELCO	29 October 2022				
CAGAYAN	9							
Santa Ana	1							
All barangays		Interruption	CAGELCO II	29 October 2022	12:45	29 October 2022	12:09	with power interruption in Brgys Kapanikian, Visitacion, Sta. Clara, Marede, Parada-Batu, Casagan, and Dungeg on 29/10/2022, 10:27PM
Alcala	1							
7 barangays		Interruption	CAGELCO I	30 October 2022				Isolated Sitio Mangas Malalatan-32, Z2 Pared-145, Damurog, 238,Z1,5 Baybayog-62 ,Pagbangkeruan-122,P inopoc-404 due to flooding
Tuguegarao	1							

REGION PROVINCE CITY /MUNICIPALITY BARANGAY		TYPE	SERVICE PROVIDER	DATE OF INTERRUPTION/ OUTAGE	TIME OF INTERRUPTION/ OUTAGE	DATE RESTORED	TIME RESTORED	REMARKS
21 barangays		Interruption	CAGELCO I	30 October 2022				Isolated Portion of (Riverside, Centro 10-92, Gonzaga St, Centro 10- 120, Centro 9 back bombo-12, Liban St., Balzain east-216, centro 11 - 196, Macapagal Avenue-89, Lunay St Atulayan-164, Barangay Hall Linao west-132, motolite Balzain-232, Centro 12 papasok s dating Lengheng-30, green mind balzain-46, Jrenz balzain-92, Near Caritan Bridge-72, magora st Annafunan East-135, cabalza st. Atulayan Sur373, Atulayan norte-324, Annafunan west-220, Sitio Labang, Larion Bajo-28, Muslim Compound Gosi Norte-18, Caronan St. Caritan Norte364, Gosi Norte-232, near bridge Namabbalan Sur-19, Balzain west way to brgy hall-132, Anguluan St Bagay-64, Prov'I Rd, Linao Norte (infront Mormon)-172-Caguranga n St, Linao East-287, Taguinod St, Linao East-298, Balzain west-316, Annafunan west near gym-20, Atulayan norte way miracle crusade-218, maguigad st atulayan norte30, infront ucv balzain-86, near watts elec supply balzain-214, near carmelita balzain-57) due to flooding
Rizal	1							
2 barangays		Interruption	CAGELCO I	30 October 2022				Isolated Sinicking-82, Battut-89 due to sanp Primary. Not Passable

REGION PROVINCE CITY /MUNICIPALITY BARANGAY		TYPE	SERVICE PROVIDER	DATE OF INTERRUPTION/ OUTAGE	TIME OF INTERRUPTION/ OUTAGE	DATE RESTORED	TIME RESTORED	REMARKS
Tuao	1							
1 barangay		Interruption	CAGELCO I	30 October 2022				Isolated Portion of Mungo-58 due to flooding
Piat	1							
1 Barangay		Interruption	CAGELCO I	30 October 2022				Isolated Sitio Darakitan Aquib norte-26 due to flooding
Amulung	1							
19 barangays		Interruption	CAGELCO I	30 October 2022				Isolated Goran-73, Tana-97, Unag-162-An nabuculan-122, Dafunganay-48, Logun g-87,Baccuit-92,Bauan-82, Alituntung90,Aguirit-69 , Z4,5,6 Gabut-82, Z2 calamagui-34, back Gym Centro Amulung-64,Pacac Grande-161, Pacac Pequeño-147, Abolo-179 Nangalasauan-339, Balauini-238 , Cordova-354 due to Flooding
Enrile	1							
15 barangays		Interruption	CAGELCO I	30 October 2022	11:00			Isolated San Juan Divisoria-54, Batu-208, Centro 2-1019,centro 3- 1037, centro 4-213,Lanna-472, Portion of Magalalag East-202, Portion of Magalalag West-139, Alibago -445, Inga-224, Lemu Norte263, Lemu Sur-176, Maracuru-160 due to Flooding
Solana	1							
3 barangays		Interruption	CAGELCO I	30 October 2022	15:00			Isolated Sitio ipil Bauan east-82, Dassun-838, Malacabibi-269 due to Flooding
ISABELA	2							

REGION PROVINCE CITY /MUNICIPALITY BARANGAY		TYPE	SERVICE PROVIDER	DATE OF INTERRUPTION/ OUTAGE	TIME OF INTERRUPTION/ OUTAGE	DATE RESTORED	TIME RESTORED	REMARKS
Ilagan	1							
13 barangays		Outage	ISELCO	29 October 2022				Brgys are submerged in flood water
Cauayan	1							
25 barangays		Outage	ISELCO	31 October 2022	08:00			Due to Flooding
REGION 3	38							
AURORA	7							
BALER	1							
		Interruption		29 October 2022	19:30	31 October 2022	15:01	Restored
CASIGURAN	1							
		Interruption		28 October 2022	00:00	30 October 2022	18:30	Restored
DILASAG	1							
		Interruption		29 October 2022	06:00	30 October 2022	18:30	Restored
DINALUNGAN	1							
		Interruption		28 October 2022	20:00	31 October 2022	15:01	Restored
DINGALAN	1							
		Interruption		28 October 2022	20:45	30 October 2022	02:30	Restored
MARIA AURORA	1							
		Interruption		28 October 2022	20:00	31 October 2022	15:01	Restored
SAN LUIS	1							
		Interruption		28 October 2022	20:00	31 October 2022	15:01	Restored
BATAAN	5							
BAGAC	1							
		Interruption		29 October 2022		29 October 2022	20:00	Power restored at 2200H 29 October 2022
MARIVELES	1							
		Interruption		29 October 2022		29 October 2022	20:00	Power restored at 2200H 29 October 2022
MORONG	1							
		Interruption		29 October 2022		29 October 2022	20:00	Power restored at 2200H 29 October 2022
ORION	1							
		Interruption		29 October 2022		29 October 2022	20:00	Power restored at 2200H 29 October 2022

REGION PROVINCE CITY /MUNICIPALITY BARANGAY		TYPE	SERVICE PROVIDER	DATE OF INTERRUPTION/ OUTAGE	TIME OF INTERRUPTION/ OUTAGE	DATE RESTORED	TIME RESTORED	REMARKS
PILAR	1							
		Interruption		29 October 2022		29 October 2022	20:00	Power restored at 2200H 29 October 2022
BULACAN	7							
MARILAO	1							
		Interruption		29 October 2022	16:00			
PULILAN	1							
		Interruption	MERALCO	29 October 2022	12:00			
Angat	1							
		Interruption		29 October 2022	18:00	31 October 2022		Restored
Malolos	1							
		Interruption		30 October 2022	10:40			Reported to Meralco
San Jose del Monte	1							
		Interruption		30 October 2022	14:00			
Paombong	1							
		Interruption		29 October 2022	06:15			
Santa Maria	1							
		Interruption		29 October 2022	15:30			
PAMPANGA	8							
ARAYAT	1							
		Interruption	PELCO 1	29 October 2022	06:00	29 October 2022	15:57	NGCP scheduled power interruption
CANDABA	1							
		Interruption	PELCO 1	29 October 2022	06:00	29 October 2022	15:57	NGCP scheduled power interruption
MABALACAT CITY	1							
		Interruption	PELCO 1	29 October 2022	06:00	29 October 2022	15:57	NGCP scheduled power interruption
MEXICO	1							
		Interruption	PELCO 1	29 October 2022	06:00	29 October 2022	15:57	NGCP scheduled power interruption
SAN LUIS	1							
		Interruption	PELCO 1	29 October 2022	06:00	29 October 2022	15:57	NGCP scheduled power interruption
SANTA ANA	1							

REGION PROVINCE CITY /MUNICIPALITY BARANGAY		TYPE	SERVICE PROVIDER	DATE OF INTERRUPTION/ OUTAGE	TIME OF INTERRUPTION/ OUTAGE	DATE RESTORED	TIME RESTORED	REMARKS
		Interruption	PELCO 1	29 October 2022	06:00	29 October 2022	15:57	NGCP scheduled power interruption
MINALIN	1							
		Interruption		29 October 2022	14:57	29 October 2022	16:05	Due to STS Paeng
PORAC	1							
		Interruption		29 October 2022	14:40	29 October 2022	18:57	Due to STS Paeng
		Interruption		29 October 2022	16:00	29 October 2022	18:57	Due to STS Paeng
		Interruption		29 October 2022	16:44	29 October 2022	18:57	Due to STS Paeng
TARLAC	9							
Bamban	1							
		Interruption		30 October 2022				93.33% of barangays have been restored
Camiling	1							
		Interruption		30 October 2022		30 October 2022	17:00	Restored at 05:00 PM today
Gerona	1							
		Interruption		30 October 2022		30 October 2022	17:00	Restored at 05:00 PM today
La Paz	1							
		Interruption		30 October 2022		31 October 2022	09:00	Restored
Moncada	1							
		Interruption		30 October 2022		30 October 2022	17:00	Restored at 05:00 PM today
Pura	1							
		Interruption		30 October 2022		30 October 2022	17:00	Restored at 05:00 PM today
San Jose	1							
		Interruption	TARELCO 1	30 October 2022				84.62% of barangays have been restored
Santa Ignacia	1							
		Interruption	TARELCO	30 October 2022				75% of barangays have been restored
Victoria	1							
		Interruption		30 October 2022		30 October 2022	09:59	Restored as of 9:59AM
ZAMBALES	2							
Botolan	1							

REGION PROVINCE CITY /MUNICIPALITY BARANGAY		TYPE	SERVICE PROVIDER	DATE OF INTERRUPTION/ OUTAGE	TIME OF INTERRUPTION/ OUTAGE	DATE RESTORED	TIME RESTORED	REMARKS
		Interruption		30 October 2022				No power due to fault line at NGCP as of this report. Restoration is ongoing.
San Narciso	1							
		Interruption		30 October 2022				Still no power at Brgy. Omayá
CALABARZON	35							
QUEZON	23							
Alabat	1							
		Interruption		28 October 2022	22:53			
Agdangan	1							
		Interruption		28 October 2022				
Atimonan	1							
Caridad Ibaba		Interruption		28 October 2022	20:50			
Buenavista	1							
		Interruption		29 October 2022	03:20			
Calauag	1							
		Interruption		29 October 2022	05:19			
Catanauan	1							
		Interruption		29 October 2022	05:00			
Mulanay	1							
		Interruption		29 October 2022	05:00			
General Nakar	1							
		Interruption		28 October 2022	19:39			
General Luna	1							
		Interruption		29 October 2022	04:40			
Guinayangan	1							
		Interruption		29 October 2022	04:40			
Jomalig	1							
		Interruption		28 October 2022	18:04	28 October 2022	19:25	
		Interruption		29 October 2022	07:38			
Lopez	1							
		Interruption		29 October 2022	04:40			
Mauban	1							
Lual Barrio		Interruption		28 October 2022	02:30	28 October 2022	17:30	

REGION PROVINCE CITY /MUNICIPALITY BARANGAY		TYPE	SERVICE PROVIDER	DATE OF INTERRUPTION/ OUTAGE	TIME OF INTERRUPTION/ OUTAGE	DATE RESTORED	TIME RESTORED	REMARKS
Solead, Daungan, Santol and Palo		Interruption		29 October 2022	06:00			
Padre Burgos	1							
		Interruption		29 October 2022	04:10			
Plaridel	1							
		Interruption		29 October 2022	05:36			
Pitogo	1							
		Interruption		28 October 2022	23:20			
Polillo	1							
		Interruption		28 October 2022	18:00	28 October 2022	19:20	
Quezon	1							
		Interruption		28 October 2022	22:40			
San Francisco (Aurora)	1							
		Interruption		29 October 2022	05:01			
Sampaloc	1							
		Interruption		29 October 2022	00:01			
Sariaya	1							
Brgy. Poblacion area		Interruption		28 October 2022	18:09	28 October 2022	21:00	
Tagkawayan	1							
		Interruption		29 October 2022	04:37		12:00	
Unisan	1							
		Interruption		29 October 2022	04:00			
LAGUNA	1							
Calamba	1							
Bucal		Interruption		29 October 2022	04:00			
Ulango		Interruption		29 October 2022	02:00			
Kay Anlog		Interruption		29 October 2022	02:00			
Milagrosa		Interruption		29 October 2022	09:43			
Looc		Interruption		29 October 2022	11:30			
Puting Lupa		Interruption		29 October 2022	10:47			
Uwisan		Interruption		29 October 2022	11:30			
San Cristobal		Interruption		29 October 2022	12:02			
San Juan		Interruption		29 October 2022	12:32			
Bagong Kalsada		Interruption		29 October 2022	12:00			
Turbina		Interruption		29 October 2022	13:12			

REGION PROVINCE CITY /MUNICIPALITY BARANGAY		TYPE	SERVICE PROVIDER	DATE OF INTERRUPTION/ OUTAGE	TIME OF INTERRUPTION/ OUTAGE	DATE RESTORED	TIME RESTORED	REMARKS
Brgy. 6		Interruption		29 October 2022	13:18			
Banadero		Interruption		29 October 2022	13:27			
Prinza		Interruption		29 October 2022	13:18			
Brgy. 7		Interruption		29 October 2022	13:30			
CAVITE	7							
Amadeo	1							
Bucal		Interruption		29 October 2022	09:30			
Trece Martires	1							
Cabuco		Interruption		29 October 2022	10:00			
Conchu		Interruption		29 October 2022	13:00			
Cabezas		Interruption		29 October 2022	13:50			
Gregorio		Interruption		29 October 2022	13:50			
Magallanes	1							
Tua		Interruption		29 October 2022	09:40			
Mangahan Road		Interruption		29 October 2022	00:10			
General Emilio Aguinaldo	1							
Narvaez		Interruption		29 October 2022	09:00			
Mendez (Mendez-Nuñez)	1							
Panungyan, Anuling, Palocpoc		Interruption		29 October 2022				
Carmona	1							
Maduya, Brgy 5, Cabilang Baybay Silangan		Interruption		29 October 2022				
Imus	1							
Bayan Luma 5		Interruption		29 October 2022	12:39			
Bayan Luma 3		Interruption		29 October 2022	13:28			
Pasong Buaya		Interruption		29 October 2022	13:11			
Malagasang 2		Interruption		29 October 2022	13:14			
Anabu 2C		Interruption		29 October 2022	09:30			
BATANGAS	2							
Taysan	1							
Bacao		Interruption		29 October 2022	05:06			
Guinhawa		Interruption		29 October 2022	07:38			
Laurel		Interruption		29 October 2022	09:32			
Mabayabas		Interruption		29 October 2022	09:30			
Manahadiong		Interruption		29 October 2022	05:26			

REGION PROVINCE CITY /MUNICIPALITY BARANGAY		TYPE	SERVICE PROVIDER	DATE OF INTERRUPTION/ OUTAGE	TIME OF INTERRUPTION/ OUTAGE	DATE RESTORED	TIME RESTORED	REMARKS
Pagasa		Interruption		29 October 2022	09:12			
Panghayaan		Interruption		29 October 2022	04:00			
Pinagbayanan		Interruption		29 October 2022	05:15			
Pina		Interruption		29 October 2022	09:19			
San Jose	1							
		Interruption		29 October 2022	04:00			
RIZAL	2							
Antipolo	1							
San Jose and Dela Paz		Interruption		29 October 2022	12:00			
Morong	1							
Bombongan		Interruption		29 October 2022	11:46			
MIMAROPA	45							
PALAWAN	4							
Agutaya	1							
		Outage		29 October 2022	05:00	29 October 2022	16:00	Previously experienced power interruption on October 28, 2022 at 10:00AM and was restored on 1:00PM 28 October 2022.
Coron	1							
		Outage		30 October 2022	09:01			Previously experienced power interruption on October 29, 2022 at 1:37PM and was restored on 5:47PM 28 October 2022.
Culion	1							
		Outage		29 October 2022	06:00	29 October 2022	05:00	
Puerto Princesa	1							
		Interruption		30 October 2022	05:31	30 October 2022	05:37	Previously experienced power interruption on October 29, 2022 at 6:31 PM
ORIENTAL MINDORO	15							
Province-Wide	15							
		Outage	ORMECO	29 October 2022	02:50	29 October 2022	19:00	
OCCIDENTAL MINDORO	8							
San Jose	1							

REGION PROVINCE CITY /MUNICIPALITY BARANGAY		TYPE	SERVICE PROVIDER	DATE OF INTERRUPTION/ OUTAGE	TIME OF INTERRUPTION/ OUTAGE	DATE RESTORED	TIME RESTORED	REMARKS
		Interruption	OMEKO	29 October 2022				
Abra de Ilog	1							
		Interruption	OMEKO	28 October 2022	20:00			
Santa Cruz	1							
		Interruption	OMEKO	29 October 2022	05:00			
Mamburao	1							
		Interruption	OMEKO	29 October 2022	10:35			
Calintaan	1							
		Interruption	OMEKO	29 October 2022	05:00	29 October 2022	09:00	
Lubang	1							
		Interruption	OMEKO	29 October 2022	09:51	29 October 2022	10:55	
Magsaysay	1							
		Outage		29 October 2022	04:00			
Sablayan	1							
		Interruption	OMEKO	28 October 2022	09:05	28 October 2022	11:59	
MARINDUQUE	6							
Province-Wide	6							
		Interruption	MARELCO	29 October 2022	05:27	29 October 2022	06:00	Partial Restoration within the town Propers of Boac, Mogpog, Gasam and Torrijos as of October 31, 2022
ROMBLON	12							
Corcuera	1							
		Interruption	ROMELCO	29 October 2022	19:00	30 October 2022	15:00	Partially restored (40%)
Cajidiocan	1							
		Interruption		29 October 2022	19:51	29 October 2022	19:00	Partially Restored
Banton (Jones)	1							
		Interruption		29 October 2022	19:00	30 October 2022	15:00	Partially restored (Brgy. Poblacion only)
Looc	1							
		Interruption	TIELCO	29 October 2022	19:00	30 October 2022	15:00	Partially restored (30%)
Ferrol	1							
		Interruption		29 October 2022	19:00			

REGION PROVINCE CITY /MUNICIPALITY BARANGAY		TYPE	SERVICE PROVIDER	DATE OF INTERRUPTION/ OUTAGE	TIME OF INTERRUPTION/ OUTAGE	DATE RESTORED	TIME RESTORED	REMARKS
Santa Fe	1							
		Interruption		29 October 2022	19:00			
Alcantara	1							
		Interruption		29 October 2022	19:00	31 October 2022	08:00	Partially Restored (75%)
Calatrava	1							
		Interruption		29 October 2022	19:00	31 October 2022	09:00	Restored
Odiongan	1							
Tumingad		Interruption		28 October 2022	23:00	29 October 2022	05:00	
San Andres	1							
		Interruption		29 October 2022	19:00			Partially Restored
San Agustin	1							
		Interruption		29 October 2022	19:00			
Santa Maria (Imelda)	1							
		Interruption	TIELCO	29 October 2022	07:51	29 October 2022	17:00	
REGION 5	30							
CAMARINES NORTE	12							
Capalonga	1							
		Outage	CANORECO	29 October 2022	02:44			
Basud	1							
		Outage	CANORECO	29 October 2022	02:44	31 October 2022		50% energized
Daet	1							
		Outage	CANORECO	29 October 2022	02:44	29 October 2022	22:00	Portion of Daet (Centro)
Jose Panganiban	1							
		Outage	CANORECO	29 October 2022	02:44	31 October 2022		50% energized
Mercedes	1							
		Outage	CANORECO	29 October 2022	02:44	31 October 2022		50% energized
Labo	1							
		Outage	CANORECO	29 October 2022	02:44	31 October 2022		9 Brgy. Were energized - 43 Brgy. No power
Paracale	1							
		Outage	CANORECO	29 October 2022	02:44	31 October 2022		Energized except Brgy. Malacbang
San Lorenzo	1							

REGION PROVINCE CITY /MUNICIPALITY BARANGAY		TYPE	SERVICE PROVIDER	DATE OF INTERRUPTION/ OUTAGE	TIME OF INTERRUPTION/ OUTAGE	DATE RESTORED	TIME RESTORED	REMARKS
		Outage	CANORECO	29 October 2022	02:44	31 October 2022		50% energized
San Vicente	1							
		Outage	CANORECO	29 October 2022	02:44	31 October 2022		6 Brgy.were energized, 3 remaining Brgy. No power
Sta. Elena	1							
		Outage	CANORECO	29 October 2022	02:44	31 October 2022		CANORECO 30-40% energized, QUEZELCO no power
Talisay	1							
		Outage	CANORECO	29 October 2022	02:44	31 October 2022		Brgy. Poblacion was energized, rest of municipality no power
Vinzons	1							
		Outage	CANORECO	29 October 2022	02:44	31 October 2022		50% energized
CAMARINES SUR	4							
Del Gallego	1							
		Outage	QUESELCO	30 October 2022	19:00			
Cabusao	1							
		Interruption	CASURECO	30 October 2022	19:00			
San Fernando	1							
		Interruption	CASURECO	30 October 2022	19:00			
Buhi	1							
		Interruption	CASURECO	30 October 2022	19:00			
MASBATE	14							
Aroroy	1							
		Outage	MASELCO	28 October 2022	09:00			
Baleno	1							
		Interruption	MASELCO	28 October 2022		28 October 2022	12:00	
Balud	1							
		Outage	MASELCO	28 October 2022	00:00			
Batuan	1							
		Outage	MASELCO	28 October 2022	06:00			
Claveria	1							
		Outage	MASELCO	28 October 2022		28 October 2022		
Dimasalang	1							

REGION PROVINCE CITY /MUNICIPALITY BARANGAY		TYPE	SERVICE PROVIDER	DATE OF INTERRUPTION/ OUTAGE	TIME OF INTERRUPTION/ OUTAGE	DATE RESTORED	TIME RESTORED	REMARKS
		Outage	MASELCO	27 October 2022	05:00			
Milagros	1							
		Outage	MASELCO	28 October 2022				
Mobo	1							
		Outage	MASELCO	28 October 2022	08:00			
Monreal	1							
		Outage	MASELCO	28 October 2022	06:00			
Palanas	1							
		Outage	MASELCO	27 October 2022	17:30			
Pio V. Corpuz	1							
		Outage	MASELCO	28 October 2022	06:45			
San Fernando	1							
		Outage	MASELCO	28 October 2022	06:00			
San Jacinto	1							
		Outage	MASELCO	28 October 2022	06:00			
Uson	1							
		Outage	MASELCO	28 October 2022	03:00			
REGION 6	20							
NEGROS OCCIDENTAL	3							
Sipalay	1							
Brgy Manlucahoc		Outage		26 October 2022				The source of electricity at Santo Niño, Sitio Dung-I, Brgy Manlucahoc, Sipalay City is solar power.
San Carlos	1							
		Interruption		26 October 2022				Preventive power interruptions on several flooded areas
Enrique B. Magalona (Saravia)	1							
		Interruption		28 October 2022	03:00	28 October 2022	10:00	Power interruption occurred between 3am to am of October 28, 2022 and already restored as of 10am.
ANTIQUE	9							
Hamtic	1							

REGION PROVINCE CITY /MUNICIPALITY BARANGAY		TYPE	SERVICE PROVIDER	DATE OF INTERRUPTION/ OUTAGE	TIME OF INTERRUPTION/ OUTAGE	DATE RESTORED	TIME RESTORED	REMARKS
Sitio Guru-an, Brgy. Piapi 1		Interruption		28 October 2022	09:00			On-going clearing operation by the linemen and maintenance of ANTECO
Guintas		Interruption		28 October 2022	09:00			On-going clearing operation by the linemen and maintenance of ANTECO
Tobias Fornier (Dao)	1							
Poblacion Norte		Interruption		28 October 2022	04:00	28 October 2022	13:00	The power interruption was due to the explosion of the electrical transformer.
Poblacion Norte		Interruption		28 October 2022	04:00	30 October 2022	13:00	
Belison	1							
		Interruption		28 October 2022	15:50			For pre-emptive measures
Entire Municipality		Interruption		28 October 2022				
Sebaste	1							
		Interruption		28 October 2022	14:40	28 October 2022	15:30	For pre-emptive measures
Entire Municipality		Interruption		28 October 2022	14:40	30 October 2022	15:30	
Sibalom	1							
Tigbalua		Interruption		28 October 2022	06:00			Due to the high water level in the area which reached the electric meter reader, hence, reason electrical tripped off leading to power interruptions.
Nazareth		Interruption		28 October 2022	06:00			Due to the high water level in the area which reached the electric meter reader, hence, reason electrical tripped off leading to power interruptions.
Catungan		Interruption		28 October 2022	06:00			Due to the high water level in the area which reached the electric meter reader, hence, reason electrical tripped off leading to power interruptions.

REGION PROVINCE CITY /MUNICIPALITY BARANGAY		TYPE	SERVICE PROVIDER	DATE OF INTERRUPTION/ OUTAGE	TIME OF INTERRUPTION/ OUTAGE	DATE RESTORED	TIME RESTORED	REMARKS
Insarayan		Interruption		28 October 2022	06:00			Due to the high water level in the area which reached the electric meter reader, hence, reason electrical tripped off leading to power interruptions.
Tigbalua		Interruption						
Laua-an	1							
		Interruption		28 October 2022	15:20			Ongoing investigation on the main reason for power failure.
San Jose de Buenavista	1							
Several areas		Interruption		28 October 2022				San Jose Several areas October 28, 2022 Evening Still ongoing validation on places affected. *San Jose Substation Status: Energized (Portion of Business Park to Pantalan to Madrangca to Igbonglo to Pantao to Badiang) *Maybato Substations Status: Energized Still ongoing validation on places affected
Patnongon	1							
31 barangays		Outage		30 October 2022	16:00			
Tibiao	1							
Purok 3, 4 and 5, Brgy. San Francisco Sur, Sitio Igputoy, Brgy. Tuno, Purok 7, Brgy. San Francisco Norte, Purok 2, Brgy. Amar		Interruption		31 October 2022				
CAPIZ	7							
Panitan	1							
Cabangahan		Interruption		28 October 2022	20:38			Pre-emptive Power Interruption
Cabugao		Interruption		28 October 2022	20:38			Pre-emptive Power Interruption
Cadio		Interruption		28 October 2022	20:38			Pre-emptive Power Interruption
Ambilay		Interruption		28 October 2022	20:38			Pre-emptive Power Interruption

REGION PROVINCE CITY /MUNICIPALITY BARANGAY		TYPE	SERVICE PROVIDER	DATE OF INTERRUPTION/ OUTAGE	TIME OF INTERRUPTION/ OUTAGE	DATE RESTORED	TIME RESTORED	REMARKS
Banga-an		Interruption		28 October 2022	20:38			Pre-emptive Power Interruption
Pasague		Interruption		28 October 2022	20:38			Pre-emptive Power Interruption
Agbabadiang		Interruption		28 October 2022	20:38			Pre-emptive Power Interruption
Calaan		Interruption		28 October 2022	20:38			Pre-emptive Power Interruption
Panay	1							
Magubilan		Interruption		28 October 2022	20:38			Pre-emptive Power Interruption
Talasa		Interruption		28 October 2022	20:38			Pre-emptive Power Interruption
Tico		Interruption		28 October 2022	20:38			Pre-emptive Power Interruption
Agbalo		Interruption		28 October 2022	20:38			Pre-emptive Power Interruption
Cogon		Interruption		28 October 2022	20:38			Pre-emptive Power Interruption
Libon		Interruption		28 October 2022	20:38			Pre-emptive Power Interruption
Binantucan		Interruption		28 October 2022	20:38			Pre-emptive Power Interruption
Lanipga		Interruption		28 October 2022	20:38			Pre-emptive Power Interruption
Lus-onan		Interruption		28 October 2022	20:38			Pre-emptive Power Interruption
Linao		Interruption		28 October 2022	20:38			Pre-emptive Power Interruption
Daga		Interruption		28 October 2022	20:38			Pre-emptive Power Interruption
Bago Grande		Interruption		28 October 2022	20:38			Pre-emptive Power Interruption
Bago Chiquito		Interruption		28 October 2022	20:38			Pre-emptive Power Interruption
Anhawon		Interruption		28 October 2022	20:38			Pre-emptive Power Interruption
Cabugao Oeste		Interruption		28 October 2022	20:38			Pre-emptive Power Interruption
Cabugao Este		Interruption		28 October 2022	20:38			Pre-emptive Power Interruption
Pontevedra	1							

REGION PROVINCE CITY /MUNICIPALITY BARANGAY		TYPE	SERVICE PROVIDER	DATE OF INTERRUPTION/ OUTAGE	TIME OF INTERRUPTION/ OUTAGE	DATE RESTORED	TIME RESTORED	REMARKS
Ameligan		Interruption		28 October 2022	20:38			Pre-emptive Power Interruption
Pob. Ilaya		Interruption		28 October 2022	20:38			Pre-emptive Power Interruption
Tabuc		Interruption		28 October 2022	20:38			Pre-emptive Power Interruption
Maayon	1							
		Interruption		28 October 2022	20:38			Pre-emptive Power Interruption
Roxas City	1							
San Jose		Interruption		28 October 2022	20:38			Pre-emptive Power Interruption
Jumaquicjic		Interruption		28 October 2022	20:38			Pre-emptive Power Interruption
Cabugao		Interruption		28 October 2022	20:38			Pre-emptive Power Interruption
President Roxas	1							
Araguel		Interruption		28 October 2022	20:38			Pre-emptive Power Interruption
Pondol		Interruption		28 October 2022	20:38			Pre-emptive Power Interruption
Poblacion		Interruption		28 October 2022	20:38			Pre-emptive Power Interruption
Pilar	1							
Dulangan		Interruption		28 October 2022	20:38			Pre-emptive Power Interruption
AKLAN	1							
Malay	1							
Brgy. Poblacion		Interruption				31 October 2022		Majority have their power restored and the rest may experience no power due to stripped power lines/cables
REGION 7	5							
CEBU	3							
Carcar	1							
Danao II, Valencia		Interruption	CEBECO	28 October 2022	23:30	28 October 2022	13:30	Power restored
Guadalupe, Carcar		Interruption	CEBECO	28 October 2022	13:30			CEBECO Informed
Cebu City	1							

REGION PROVINCE CITY /MUNICIPALITY BARANGAY		TYPE	SERVICE PROVIDER	DATE OF INTERRUPTION/ OUTAGE	TIME OF INTERRUPTION/ OUTAGE	DATE RESTORED	TIME RESTORED	REMARKS
Portion of E Sabellano St and Antuwanga Road Guadalupe		Interruption	VECO	26 October 2022	16:47	26 October 2022	17:50	Power restored
Portion of CA, Binocot, Mabini, Paril, Tabla, Panas		Interruption	VECO	28 October 2022	10:56	28 October 2022	01:58	
Portion of Brgy Guba, Adlaon, Tagbao and Sirao		Interruption	VECO	29 October 2022	15:23	29 October 2022	16:23	Partially Restored
Sogod	1							
Brgy Cabawalan		Interruption	CEBECO	28 October 2022	18:30	28 October 2022	20:25	Power restored
Brgy Cabangahan		Interruption	CEBECO	28 October 2022	18:30	28 October 2022	20:25	Power restored
BOHOL	2							
Carmen	1							
Brgy Montesuning		Outage	BOHECO	28 October 2022		28 October 2022	10:00	Power restored
Brgy Nueva Vida Norte		Outage	BOHECO	28 October 2022		28 October 2022	10:00	Power restored
Brgy El Salvador		Outage	BOHECO	28 October 2022		28 October 2022		Power restored
Brgy Montesunting		Outage	BOHECO	28 October 2022		28 October 2022	22:00	Power restored
Brgy Nueva Vida Norte		Outage	BOHECO	28 October 2022		28 October 2022	22:00	Power restored
El Salvador		Outage	BOHECO	28 October 2022		28 October 2022	16:45	Power restored
Candijay	1							
Can-olin & Tawid		Outage	BOHECO II	28 October 2022	22:00	29 October 2022	04:00	Power restored
La Union		Outage	BOHECO II	29 October 2022	07:00	29 October 2022	07:02	Power restored
Tawid, Can-olin, Some parts of Boyoan and Poblacion		Outage	BOHECO II	29 October 2022	10:05			
Panas		Outage	BOHECO II	29 October 2022	10:43			
REGION 8	35							
SOUTHERN LEYTE	7							
Silago	1							
Brgy. Tubod		Interruption	SOLECO	28 October 2022	13:00	30 October 2022		Power restored.
Brgy. Imelda		Interruption	SOLECO	28 October 2022	13:00	30 October 2022		Power restored.
Brgy. Katipunan		Interruption	SOLECO	28 October 2022	13:00	30 October 2022		Power restored
Brgy. Catmon		Interruption	SOLECO	28 October 2022	13:00			Power restored.
		Outage	SOLECO					For verification time of restoration
San Ricardo	1							
Brgy. San Ramon		Interruption	SOLECO					For verification time of restoration
Brgy. Bitoon		Interruption	SOLECO					For verification time of restoration

REGION PROVINCE CITY /MUNICIPALITY BARANGAY		TYPE	SERVICE PROVIDER	DATE OF INTERRUPTION/ OUTAGE	TIME OF INTERRUPTION/ OUTAGE	DATE RESTORED	TIME RESTORED	REMARKS
Brgy. Saub		Interruption	SOLECO					For verification time of restoration
Maasin	1							
Brgy. Bagtican			SOLECO	28 October 2022	14:30			For verification time of restoration
Hinapu Daku			SOLECO	28 October 2022	15:20			For verification time of restoration
San Juan (Cabalian)	1							
		Interruption	SOLECO	29 October 2022				For verification time of restoration
Pintuyan	1							
Entire town		Interruption	SOLECO	28 October 2022	09:40	29 October 2022	16:00	Power restored
Malitbog	1							
Entire town		Interruption	SOLECO	28 October 2022	21:00	29 October 2022	09:20	Power restored
San Francisco	1							
Entire town		Interruption	SOLECO	28 October 2022	21:40	29 October 2022	15:30	Power restored
NORTHERN SAMAR	24							
Province-Wide	24							
		Interruption	NORSAMELCO	28 October 2022	22:00	29 October 2022	15:00	Verified by DILG
SAMAR	4							
Daram	1							
		Interruption	SAMELCO	27 October 2022				For verification time of restoration
Santa Rita	1							
		Interruption	SAMELCO	28 October 2022	18:45	28 October 2022		Verified by DILG
Talalora	1							
		Interruption	SAMELCO	28 October 2022	15:20			For verification time of restoration
Pinabacdao	1							
		Interruption	SAMELCO	28 October 2022	16:00			For verification time of restoration
REGION 12	2							
SARANGANI	1							
Kiamba	1							
		Interruption		27 October 2022	19:00	28 October 2022	08:00	
		Outage		28 October 2022	15:00			Not yet restored
SULTAN KUDARAT	1							

REGION PROVINCE CITY /MUNICIPALITY BARANGAY		TYPE	SERVICE PROVIDER	DATE OF INTERRUPTION/ OUTAGE	TIME OF INTERRUPTION/ OUTAGE	DATE RESTORED	TIME RESTORED	REMARKS
Palimbang	1							
		Interruption		28 October 2022	11:00	28 October 2022	22:00	Central Part, Trees/Branches fell on electric line
		Outage		28 October 2022	11:00			Northern Part, Not yet restored
		Outage		28 October 2022	11:00	29 October 2022	09:00	Southern Part
BARMM	1							
MAGUINDANAO	1							
Datu Odin Sinsuat (Dinaig)	1							
Nabilan		Interruption	Cotabato Light and Power Company	28 October 2022				Ongoing restoration
Tapian		Interruption	Cotabato Light and Power Company	28 October 2022				Ongoing restoration

WATER SUPPLY as of (November 01, 2022 18:00)

REGION PROVINCE CITY /MUNICIPALITY BARANGAY		TYPE	SERVICE PROVIDER	DATE OF INTERRUPTION/ OUTAGE	TIME OF INTERRUPTION/ OUTAGE	DATE RESTORED	TIME RESTORED	REMARKS
GRAND TOTAL	17							
REGION 3	5							
AURORA	2							
Dinalungan	1							
				29 October 2022	03:00 pm			Weak water supply
Dingalan	1							
				29 October 2022	09:30 am	30 October 2022	10:58 am	Restored
PAMPANGA	1							
Porac	1							
				30 October 2022	02:00 am	30 October 2022	02:30 am	Restored
TARLAC	1							
Bamban	1							
				31 October 2022				Not yet restored
ZAMBALES	1							
San Antonio	1							

REGION PROVINCE CITY /MUNICIPALITY BARANGAY		TYPE	SERVICE PROVIDER	DATE OF INTERRUPTION/ OUTAGE	TIME OF INTERRUPTION/ OUTAGE	DATE RESTORED	TIME RESTORED	REMARKS
				31 October 2022	05:00 am	31 October 2022	11:00 am	Restored
CALABARZON	3							
LAGUNA	1							
Calamba	1							
Parts of Calamba		Public	Calamba Water District	29 October 2022	12:00 pm			
BATANGAS	1							
Taysan	1							
Parts of Taysan				29 October 2022	12:38 pm			
CAVITE	1							
General Emilio Aguinaldo	1							
				29 October 2022	04:00 pm			
MIMAROPA	3							
MARINDUQUE	2							
Boac	1							
		Private	Maynilad	29 October 2022				Due to power interruption.
Buenavista	1							
Yook		Public	Barangay Water System	30 October 2022	07:40 am			Due to power interruption.
Lipata		Public	Barangay Water System	30 October 2022	10:00 am			Due to power interruption.
PALAWAN	1							
Culion	1							
		Public		29 October 2022	06:00 am	30 October 2022		
REGION 5	1							
CAMARINES NORTE	1							
Daet	1							
Bibirao				28 October 2022		29 October 2022	04:00 pm	
REGION 6	2							
NEGROS OCCIDENTAL	1							
Sipalay	1							
Brgy Manlucahoc		Public		27 October 2022				The source of water supply at Santo Niño, Sitio Dung-I, Brgy Manlucahoc, Sipalay City was interrupted due to inaccessibility of road.

REGION PROVINCE CITY /MUNICIPALITY BARANGAY		TYPE	SERVICE PROVIDER	DATE OF INTERRUPTION/ OUTAGE	TIME OF INTERRUPTION/ OUTAGE	DATE RESTORED	TIME RESTORED	REMARKS
AKLAN	1							
Malay	1							
Barangay Sambiray to Barangay Cubay Sur		Public		31 October 2022				No Water connection. Water supply interrupted in some barangays
REGION 7	1							
BOHOL	1							
Candijay	1							
Can-olin		Public	LGU	29 October 2022	10:20 am			not yet restored
Cogtong		Public	LGU	29 October 2022	10:23 am			not yet restored
REGION 8	1							
LEYTE	1							
Albuera	1							
			Water System					Water System shut down due to presence of debris at intake box damaged and washed away and is now undergoing restoration.
BARMM	1							
MAGUINDANAO	1							
Datu Odin Sinsuat (Dinaig)	1							
Awang		Public	Metro Cotabato Water District	27 October 2022	12:00 am			

COMMUNICATION LINES as of (November 01, 2022 18:00)

REGION PROVINCE CITY /MUNICIPALITY BARANGAY		TELECOM PANY	STATUS OF COMMUNICATION	DATE INTERRUPTI ON	TIME INTE RRUPTIO N	DATE RES TORATIO N	TIME RES TORATIO N	2G SITE COUNT	2G WITH COVERAG E	2G % OF COVERAG E	3G SITE COUNT	3G WITH COVERAG E	3G % OF COVERAG E	4G SITE COUNT	4G WITH COVERAG E	4G % OF COVERAG E	REMARKS
GRAND TOTAL	47																
MIMAROPA	8																
MARINDUQUE	6																
Boac	1																

REGION PROVINCE CITY /MUNICIPALITY BARANGAY		TELECOM PANY	STATUS OF COMM UNICATIO N	DATE INT ERRUPTI ON	TIME INTE RRUPTIO N	DATE RES TORATIO N	TIME RES TORATIO N	2G SITE COUNT	2G WITH COVERAG E	2G % OF COVERAG E	3G SITE COUNT	3G WITH COVERAG E	3G % OF COVERAG E	4G SITE COUNT	4G WITH COVERAG E	4G % OF COVERAG E	REMARKS
		Smart	Operationa l	October 29, 2022	05:30	October 30, 2022	11:00										With Signal Interruptio n
Buenavista	1																
		Smart	Operationa l	October 29, 2022	05:30												With Signal Interruptio n
Gasan	1																
		Smart	Operationa l	October 29, 2022	05:30	October 30, 2022	09:30										With Signal Interruptio n
		Globe	Operationa l	October 29, 2022	05:30	October 30, 2022	09:30										With Signal Interruptio n
Mogpog	1																
		Smart	Operationa l	October 29, 2022	05:30												With Signal Interruptio n
Santa Cruz	1																
		Smart	Operationa l	October 29, 2022	05:30												With Signal Interruptio n
Torrijos	1																
		Smart	Operationa l	October 29, 2022	10:58												With Signal Interruptio n
		Globe	Operationa l	October 29, 2022	07:55												With Signal Interruptio n
PALAWAN	2																
El Nido (Bacuit)	1																
		Smart	Operationa l	October 29, 2022	14:51												Intermittent Signal
Busuanga	1																
		Smart	Operationa l	October 29, 2022	12:00	October 30, 2022	08:00										

REGION PROVINCE CITY /MUNICIPALITY BARANGAY		TELECOM PANY	STATUS OF COMM UNICATIO N	DATE INT ERRUPTI ON	TIME INTE RRUPTIO N	DATE RES TORATIO N	TIME RES TORATIO N	2G SITE COUNT	2G WITH COVERAG E	2G % OF COVERAG E	3G SITE COUNT	3G WITH COVERAG E	3G % OF COVERAG E	4G SITE COUNT	4G WITH COVERAG E	4G % OF COVERAG E	REMARKS
REGION 5	1																
CAMARINES NORTE	1																
Capalonga	1																
			Operational	October 27, 2022	19:00	October 28, 2022	08:00										
REGION 8	38																
LEYTE	5																
Baybay	1																
		Globe	Non-operational	October 29, 2022													2G/LTE Services and Broad band/wireline services
Kananga	1																
		Globe	Non-operational	October 29, 2022													2G/LTE Services
San Isidro	1																
		Globe	Non-operational	October 29, 2022													2G/LTE Services
Villaba	1																
		Globe	Non-operational	October 29, 2022													2G/LTE Services and Broad band/wireline services
Hilongos	1																
		Globe	Non-operational	October 29, 2022													Broadband /wireline services
SOUTHERN LEYTE	6																
Anahawan	1																
		Globe	Non-operational	October 29, 2022													2G/LTE Services and Broad band/wireline services
Hinunangan	1																
		Globe	Non-operational	October 29, 2022													2G/LTE Services

REGION PROVINCE CITY /MUNICIPALITY BARANGAY		TELECOM PANY	STATUS OF COMM UNICATIO N	DATE INT ERRUPTI ON	TIME INTE RRUPTIO N	DATE RES TORATIO N	TIME RES TORATIO N	2G SITE COUNT	2G WITH COVERAG E	2G % OF COVERAG E	3G SITE COUNT	3G WITH COVERAG E	3G % OF COVERAG E	4G SITE COUNT	4G WITH COVERAG E	4G % OF COVERAG E	REMARKS
Hinundayan	1																
		Globe	Non-operational	October 29, 2022													2G/LTE Services and Broad band/wireline services
San Juan (Cabalian)	1																
		Globe	Non-operational	October 29, 2022													2G/LTE Services and Broad band/wireline services
Saint Bernard	1																
		Smart	Operational	October 28, 2022	07:30	October 29, 2022											2G/LTE Services and Broad band/wireline services
Silago	1																
		Globe	Operational	October 28, 2022		October 29, 2022											2G/LTE Services
SAMAR	3																
Almagro	1																
		Globe	Non-operational	October 29, 2022													2G/LTE Services
Gandara	1																
		Globe	Non-operational	October 29, 2022													2G/LTE Services
Calbayog	1																
		Globe	Non-operational	October 29, 2022													Broadband /wireline services
NORTHERN SAMAR	24																
Catubig	1																
		Globe	Non-operational	October 29, 2022													2G/LTE Services
Laoang	1																
		Globe	Non-operational	October 29, 2022													2G/LTE Services

REGION PROVINCE CITY /MUNICIPALITY BARANGAY		TELECOM PANY	STATUS OF COMM UNICATIO N	DATE INT ERRUPTI ON	TIME INTE RRUPTIO N	DATE RES TORATIO N	TIME RES TORATIO N	2G SITE COUNT	2G WITH COVERAG E	2G % OF COVERAG E	3G SITE COUNT	3G WITH COVERAG E	3G % OF COVERAG E	4G SITE COUNT	4G WITH COVERAG E	4G % OF COVERAG E	REMARKS
Las Navas	1																
		Globe	Non-operational	October 29, 2022													2G/LTE Services
Province-Wide	24																
		Globe	Non-operational	October 29, 2022													2G/LTE Services
Catarman	1																
		Globe	Non-operational	October 29, 2022													Broadband /wireline services

STATUS OF AIRPORTS as of (November 01, 2022 18:00)

REGION PROVINCE CITY /MUNICIPALITY BARANGAY		NAME OF AIRPORT	STATUS	STRANDED PASSENGERS	DATE REPORTED (Non-Operational)	TIME REPORTED (Non-Operational)	DATE REPORTED (Operational)	TIME REPORTED (Operational)	REMARKS
GRAND TOTAL	9			688					
MIMAROPA	2			688					
PALAWAN	2			688					
Busuanga	1			688					
		Francisco B. Reyes Airport	Operational	688	29 October 2022	08:52	30 October 2022	12:00	
El Nido (Bacuit)	1			0					
		El Nido Airport	Operational	0	29 October 2022		31 October 2022		
REGION 8	4			0					
LEYTE	2			0					
Tacloban	1			0					
San Jose		DZR Airport	Operational	0					
Ormoc	1			0					
Brgy. Airport		Ormoc Airport	Operational	0					
SAMAR	1			0					
Calbayog	1			0					
Trinidad		Calbayog Airport	Operational	0					
NORTHERN SAMAR	1			0					
Catarman	1			0					

REGION PROVINCE CITY /MUNICIPALITY BARANGAY		NAME OF AIRPORT	STATUS	STRANDED PASSENGERS	DATE REPORTED (Non-Operational)	TIME REPORTED (Non-Operational)	DATE REPORTED (Operational)	TIME REPORTED (Operational)	REMARKS
Dalakit		Catarman National Airport	Operational	0					
REGION 10	1			0					
CAMIGUIN	1			0					
Mambajao	1			0					
Baylao		Mambajao Airport	Operational	0	28 October 2022		29 October 2022		
CARAGA	1			0					
SURIGAO DEL NORTE	1			0					
Surigao City	1			0					
		Surigao City Airport	Operational	0	28 October 2022		30 October 2022		
BARMM	1			0					
MAGUINDANAO	1			0					
Datu Odin Sinsuat (Dinaig)	1			0					
Awang		Awang airport	Operational	0	28 October 2022	21:00	29 October 2022		Awang Airport has resumed normal flight operations with no noted cancellation.

STATUS OF FLIGHTS as of (November 01, 2022 18:00)

REGION PROVINCE CITY /MUNICIPALITY BARANGAY		AIRPORT	AIRLINE	TYPE	FLIGHT NO	ROUTE	DATE CANCELLED	TIME CANCELLED	DATE RESUMED	TIME RESUMED	REMARKS
GRAND TOTAL	471										
REGION 3	16										
ANGELES	16										
No breakdown	16										
		Clark International Airport	AIR ASIA	Domestic	Z2 - 922	CATICLAN - CLARK	29 October 2022		30 October 2022		
		Clark International Airport	AIR ASIA	Domestic	Z2 - 921	CLARK -CATICLAN	29 October 2022		30 October 2022		
		Clark International Airport	PAL	Domestic	PR 2833	CEBU- CLARK	29 October 2022		30 October 2022		

REGION PROVINCE CITY /MUNICIPALITY BARANGAY		AIRPORT	AIRLINE	TYPE	FLIGHT NO	ROUTE	DATE CANCELLED	TIME CANCELLED	DATE RESUMED	TIME RESUMED	REMARKS
		Clark International Airport	PAL	Domestic	PR 2834	CEBU- CLARK	29 October 2022		30 October 2022		
		Clark International Airport	PAL	Domestic	5P2833	CLARK- CEBU	29 October 2022		30 October 2022		
		Clark International Airport	PAL	Domestic	PR 4834	CLARK- CEBU	29 October 2022		30 October 2022		
		Clark International Airport	JIN AIR	International	LJ 31	BUSAN - CLARK	29 October 2022		30 October 2022		
		Clark International Airport	JIN AIR	International	LJ 32	BUSAN - CLARK	29 October 2022		30 October 2022		
		Clark International Airport	JIN AIR	International	LJ 23	SEOUL - CLARK	29 October 2022		30 October 2022		
		Clark International Airport	JIN AIR	International	LJ 23	SEOUL - CLARK	29 October 2022		30 October 2022		
		Clark International Airport	KOREAN AIR	International	KE 5763	SEOUL - CLARK	29 October 2022		30 October 2022		
		Clark International Airport	KOREAN AIR	International	KE 5764	SEOUL - CLARK	29 October 2022		30 October 2022		
		Clark International Airport	KOREAN AIR	International	KE 5765	BUSAN - CLARK	29 October 2022		30 October 2022		
		Clark International Airport	KOREAN AIR	International	KE 5766	BUSAN - CLARK	29 October 2022		30 October 2022		
		Clark International Airport	AIR SWIFT	Domestic	T6210	EL NIDO - CLARK	29 October 2022		30 October 2022		
		Clark International Airport	AIR SWIFT	Domestic	T6211	CLARK - EL NIDO	29 October 2022		30 October 2022		
MIMAROPA	8										
PALAWAN	8										
Busuanga	4										
		Francisco B. Reyes Airport	CebGo	Domestic		Busuanga - Manila	29 October 2022	08:52	30 October 2022		
		Francisco B. Reyes Airport	Sunlight	Domestic		Busuanga - Manila	29 October 2022	08:52	30 October 2022		

REGION PROVINCE CITY /MUNICIPALITY BARANGAY		AIRPORT	AIRLINE	TYPE	FLIGHT NO	ROUTE	DATE CANCELLED	TIME CANCELLED	DATE RESUMED	TIME RESUMED	REMARKS
		Francisco B. Reyes Airport	AirPhil	Domestic		Busuanga - Manila	29 October 2022	08:52	30 October 2022		
		Francisco B. Reyes Airport	AirSwift	Domestic		Busuanga - Manila , Busuanga _EL Nido	29 October 2022	08:52	30 October 2022		
El Nido (Bacuit)	1										
		El Nido Airport	AirSwift	Domestic		El Nido - Manila	29 October 2022		31 October 2022		
Puerto Princesa	3										
		Puerto Princesa International Airport	Philippine Airlines	Domestic	PR 1781	MNL-PPC	30 October 2022	06:40			
		Puerto Princesa International Airport	Cebu Pacific	Domestic	5J 635	MNL-PPC	30 October 2022	07:50			
		Puerto Princesa International Airport	Cebu Pacific	Domestic	5J 637	MNL-PPC	30 October 2022	09:40			
REGION 5	53										
ALBAY	28										
Legazpi City	28										
		NAIA	Cebu Pacific	Domestic	5J 323	MNL-LGP	30 October 2022	00:30	31 October 2022		
		BIA	Cebu Pacific	Domestic	5J 322	MNL-LGP	30 October 2022		31 October 2022		
		NAIA	Cebu Pacific	Domestic	5J321	MNL-LGP	30 October 2022		31 October 2022		
		BIA	Cebu Pacific	Domestic	5J 324	LGP-MNL	30 October 2022	00:30	31 October 2022		
		NAIA	Cebu Pacific	Domestic	DG 6193	MNL-LGP	29 October 2022	20:30	31 October 2022		
		BIA	Cebu Pacific	Domestic	DG 6194	LGP-MNL	29 October 2022	20:30	31 October 2022		
		NAIA	Philippine Airlines	Domestic	PR 2917	MNL-LGP	30 October 2022	00:30	31 October 2022		
		BIA	Philippine Airlines	Domestic	PR 2918	LGP-MNL	30 October 2022	00:30	31 October 2022		
		NAIA	Philippine Airlines	Domestic	PR 2923	MNL-LGP	30 October 2022	00:30	31 October 2022		
		BIA	Philippine Airlines	Domestic	PR 2924	LGP-MNL	30 October 2022	00:30	31 October 2022		
		BIA	Cebu Pacific	Domestic	5J 322	LGP-MNL	29 October 2022		31 October 2022		
		BIA	Cebu Pacific	Domestic	DG 6194	LGP-MNL	29 October 2022		31 October 2022		
		BIA	Cebu Pacific	Domestic	5J 326	LGP-MNL	29 October 2022		31 October 2022		
		BIA	Cebu Pacific	Domestic	5J 328	LGP-MNL	29 October 2022		31 October 2022		
		BIA	Cebu Pacific	Domestic	DG 6196	LGP-MNL	29 October 2022		31 October 2022		

REGION PROVINCE CITY /MUNICIPALITY BARANGAY		AIRPORT	AIRLINE	TYPE	FLIGHT NO	ROUTE	DATE CANCELLED	TIME CANCELLED	DATE RESUMED	TIME RESUMED	REMARKS
		NAIA	Cebu Pacific	Domestic	5J 321	MNL-LGP	29 October 2022		31 October 2022		
		NAIA	Cebu Pacific	Domestic	DG 6193	MNL-LGP	29 October 2022		31 October 2022		
		NAIA	Cebu Pacific	Domestic	5J 325	MNL-LGP	29 October 2022		31 October 2022		
		NAIA	Cebu Pacific	Domestic	5J 327	MNL-LGP	29 October 2022		31 October 2022		
		NAIA	Cebu Pacific	Domestic	DG 6195	MNL-LGP	29 October 2022		31 October 2022		
		BIA	Cebu Pacific	Domestic	DG 6207	LGP-CEB	29 October 2022		31 October 2022		
		Mactan International Airport	Cebu Pacific	Domestic	DG 6206	CEB-LGP	29 October 2022		31 October 2022		
		BIA	Philippine Airlines	Domestic	PR 2922	LGP-MNL	29 October 2022		31 October 2022		
		BIA	Philippine Airlines	Domestic	PR 2924	LGP-MNL	29 October 2022		31 October 2022		
		BIA	Philippine Airlines	Domestic	PR 2920	LGP-MNL	29 October 2022		31 October 2022		
		NAIA	Philippine Airlines	Domestic	PR 2921	MNL-LGP	29 October 2022		31 October 2022		
		NAIA	Philippine Airlines	Domestic	PR 2923	MNL-LGP	29 October 2022		31 October 2022		
		NAIA	Philippine Airlines	Domestic	PR 2919	MNL-LGP	29 October 2022		31 October 2022		
CAMARINES SUR	8										
Naga City	8										
		Naga Airport	Cebu Pacific	Domestic	DG 6114	WNP-MNL	30 October 2022	00:30	31 October 2022		
		NAIA	Cebu Pacific	Domestic	DG 6113	MNL-WNP	30 October 2022	00:30	31 October 2022		
		NAIA	Cebu Pacific	Domestic	DG 6117	MNL-WNP	30 October 2022	08:30	31 October 2022		
		Naga Airport	Cebu Pacific	Domestic	DG 6118	WNP-MNL	30 October 2022	08:30	31 October 2022		
		Naga Airport	Cebu Pacific	Domestic	DG 6112	WNP-MNL	29 October 2022		31 October 2022		
		Naga Airport	Cebu Pacific	Domestic	DG 6118	WNP-MNL	29 October 2022		31 October 2022		
		NAIA	Cebu Pacific	Domestic	DG 6111	MNL-WNP	29 October 2022		31 October 2022		
		NAIA	Cebu Pacific	Domestic	DG 6117	MNL-WNP	29 October 2022		31 October 2022		
CATANDUANES	8										
Virac	8										
		NAIA	Cebu Pacific	Domestic	5J 841	MNL-VRC	30 October 2022	00:30	31 October 2022		
		Virac Airport	Cebu Pacific	Domestic	5J 842	VRC-MNL	30 October 2022	00:30	31 October 2022		
		NAIA	Cebu Pacific	Domestic	DG 6163	MNL-VRC	28 October 2022	06:20	31 October 2022		
		Virac Airport	Cebu Pacific	Domestic	DG 6164	VRC-MNL	28 October 2022	08:05	31 October 2022		
		NAIA	Cebu Pacific	Domestic	5J 821	MNL-VRC	29 October 2022		31 October 2022		

REGION PROVINCE CITY /MUNICIPALITY BARANGAY		AIRPORT	AIRLINE	TYPE	FLIGHT NO	ROUTE	DATE CANCELLED	TIME CANCELLED	DATE RESUMED	TIME RESUMED	REMARKS
		NAIA	Cebu Pacific	Domestic	DG 6163	MNL-VRC	29 October 2022		31 October 2022		
		Virac Airport	Cebu Pacific	Domestic	5J 822	VRC-MNL	29 October 2022		31 October 2022		
		Virac Airport	Cebu Pacific	Domestic	DG 6164	VRC-MNL	29 October 2022		31 October 2022		
MASBATE	9										
Masbate City	9										
		NAIA	Cebu Pacific	Domestic	DG 6177	MNL-MBT	30 October 2022	00:30	31 October 2022		
		Masbate Airport	Cebu Pacific	Domestic	DG 6178	MBT-MNL	30 October 2022	00:30	31 October 2022		
		Masbate Airport	Cebu Pacific	Domestic	DG 6178	MBT-MNL	29 October 2022		31 October 2022		
		Masbate Airport	Cebu Pacific	Domestic	DG 6180	MBT-MNL	29 October 2022		31 October 2022		
		NAIA	Cebu Pacific	Domestic	DG 6177	MNL-MBT	29 October 2022		31 October 2022		
		NAIA	Cebu Pacific	Domestic	DG 6179	MNL-MBT	29 October 2022		31 October 2022		
		NAIA	Cebu Pacific	Domestic	DG 6177	MNL-MBT	28 October 2022	05:50	31 October 2022		
		NAIA	Cebu Pacific	Domestic	DG 6179	MNL-MBT	28 October 2022	08:15	31 October 2022		
		Masbate Airport	Cebu Pacific	Domestic	DG 6178	MBT-MNL	28 October 2022	07:40	31 October 2022		
REGION 6	9										
ILOILO	6										
Cabatuan	6										
		Iloilo International Airport	Philippines Airasia	Domestic	A320-Z2313/314	Mnl-Ilo-Mnl	29 October 2022	21:30			
		Iloilo International Airport	Philippines Airasia	Domestic	A320-Z2315/316	Mnl-Ilo-Mnl	29 October 2022	21:30			
		Iloilo International Airport	Philippines Airasia	Domestic	A320-Z2309/310	Mnl-Ilo-Mnl	29 October 2022	21:30			
		Iloilo International Airport	Philippines Airlines	Domestic	A320-PR2145/46	Mnl-Ilo-Mnl	29 October 2022	21:30			
		Iloilo International Airport	Philippines Airlines	Domestic	A320-PR2147/48	Mnl-Ilo-Mnl	29 October 2022	21:30			
		Iloilo International Airport	Cebu Pacific	Domestic	A321-5J450/451	Mnl-Ilo-Mnl	29 October 2022	21:30			
AKLAN	3										
Malay	3										
		Caticlan-Boracay Airport	Airasia	Domestic			29 October 2022	15:00			all flights are cancelled

REGION PROVINCE CITY /MUNICIPALITY BARANGAY		AIRPORT	AIRLINE	TYPE	FLIGHT NO	ROUTE	DATE CANCELLED	TIME CANCELLED	DATE RESUMED	TIME RESUMED	REMARKS
		Caticlan-Boracay Airport	Philippines	Domestic			29 October 2022	15:00			all flights are cancelled
		Caticlan-Boracay Airport	Cebu Pacific	Domestic			29 October 2022	15:00			all flights are cancelled
REGION 8	7										
LEYTE	7										
Tacloban	7										
San Jose		DZR Airport	PAL	Domestic	PR2236 - PR2237	CEBU-TACLOBAN-CEBU	28 October 2022	09:00			Passengers of the said flights are advised to refund or rebook their tickets to the next available flights
San Jose		DZR Airport	CEBU PACIFIC AIR	Domestic	5J 653/654	MANILA-TACLOBAN	29 October 2022				
SAN JOSE		DZR AIRPORT	CEBU PACIFIC AIR	Domestic	5J 657/658	MANILA-TACLOBAN	29 October 2022				
SAN JOSE		DZR AIRPORT	PHILIPPINE AIRLINES	Domestic	PR 1987/1988	MANILA-TACLOBAN	29 October 2022				
SAN JOSE		DZR AIRPORT	PHILIPPINE AIR ASIA	Domestic	Z2 329/330	MANILA-TACLOBAN	29 October 2022				
SAN JOSE		DZR AIRPORT	CEBU PACIFIC AIR	Domestic	5J 649/650	MANILA-TACLOBAN	30 October 2022				
SAN JOSE		DZR AIRPORT	PHILIPPINE AIR ASIA	Domestic	Z2 327/328	MANILA-TACLOBAN	29 October 2022		30 October 2022	06:45	
NCR	378										
NCR	378										
PASAY	378										
		NAIA	PAL Exess (2P)	Domestic	2P 2671	Manila-Calbayog-Manila	29 October 2022	15:20			
		NAIA	PAL Exess (2P)	Domestic	2P 2672	Manila-Calbayog-Manila	29 October 2022	15:20			
		NAIA	PAL Exess (2P)	Domestic	2P 2921	Manila-Legazpi-Manila	29 October 2022	15:20			
		NAIA	PAL Exess (2P)	Domestic	2P 2922	Manila-Legazpi-Manila	29 October 2022	15:20			
		NAIA	PAL Exess (2P)	Domestic	2P 2923	Manila-Legazpi-Manila	29 October 2022	15:20			
		NAIA	PAL Exess (2P)	Domestic	2P 2924	Manila-Legazpi-Manila	29 October 2022	15:20			
		NAIA	PAL Exess (2P)	Domestic	2P 2932	Manila-Basco-Manila	29 October 2022	15:20			

REGION PROVINCE CITY /MUNICIPALITY BARANGAY	AIRPORT	AIRLINE	TYPE	FLIGHT NO	ROUTE	DATE CANCELLED	TIME CANCELLED	DATE RESUMED	TIME RESUMED	REMARKS
	NAIA	PAL Exess (2P)	Domestic	2P 2933	Manila-Basco- Manila	29 October 2022	15:20			
	NAIA	PAL Exess (2P)	Domestic	2P 2961	Manila- Busuanga- Manila	29 October 2022	15:20			
	NAIA	PAL Exess (2P)	Domestic	2P 2962	Manila- Busuanga- Manila	29 October 2022	15:20			
	NAIA	PAL Exess (2P)	Domestic	2P 2033	Manila-Caticlan- Manila	29 October 2022	15:20			
	NAIA	PAL Exess (2P)	Domestic	2P 2034	Manila-Caticlan- Manila	29 October 2022	15:20			
	NAIA	PAL Exess (2P)	Domestic	2P 2039	Manila-Caticlan- Manila	29 October 2022	15:20			
	NAIA	PAL Exess (2P)	Domestic	2P 2040	Manila-Caticlan- Manila	29 October 2022	15:20			
	NAIA	PAL Exess (2P)	Domestic	2P 2963	Manila- Busuanga- Manila	29 October 2022	15:20			
	NAIA	PAL Exess (2P)	Domestic	2P 2964	Manila- Busuanga- Manila	29 October 2022	15:20			
	NAIA	PAL Exess (2P)	Domestic	2P 2965	Manila- Busuanga- Manila	29 October 2022	15:20			
	NAIA	PAL Exess (2P)	Domestic	2P 2966	Manila- Busuanga- Manila	29 October 2022	15:20			
	NAIA	PAL Exess (2P)	Domestic	2P 2037	Manila-Caticlan- Manila	29 October 2022	15:20			
	NAIA	PAL Exess (2P)	Domestic	2P 2038	Manila-Caticlan- Manila	29 October 2022	15:20			
	NAIA	PAL Exess (2P)	Domestic	2P 2041	Manila-Caticlan- Manila	29 October 2022	15:20			
	NAIA	PAL Exess (2P)	Domestic	2P 2042	Manila-Caticlan- Manila	29 October 2022	15:20			
	NAIA	PAL Exess (2P)	Domestic	2P 2035	Manila-Caticlan- Manila	29 October 2022	15:20			
	NAIA	PAL Exess (2P)	Domestic	2P 2036	Manila-Caticlan- Manila	29 October 2022	15:20			
	NAIA	PAL Exess (2P)	Domestic	2P 2919	Manila-Legazpi- Manila	29 October 2022	15:20			
	NAIA	PAL Exess (2P)	Domestic	2P 2920	Manila-Legazpi- Manila	29 October 2022	15:20			

REGION PROVINCE CITY /MUNICIPALITY BARANGAY	AIRPORT	AIRLINE	TYPE	FLIGHT NO	ROUTE	DATE CANCELLED	TIME CANCELLED	DATE RESUMED	TIME RESUMED	REMARKS
	NAIA	PAL Exess (2P)	Domestic	2P 2043	Manila-Caticlan- Manila	29 October 2022	15:20			
	NAIA	PAL Exess (2P)	Domestic	2P 2044	Manila-Caticlan- Manila	29 October 2022	15:20			
	NAIA	PAL Exess (2P)	Domestic	2P 2045	Manila-Caticlan- Manila	29 October 2022	15:20			
	NAIA	PAL Exess (2P)	Domestic	2P 2046	Manila-Caticlan- Manila	29 October 2022	15:20			
	NAIA	PAL Exess (2P)	Domestic	2P 2047	Manila-Caticlan- Manila	29 October 2022	15:20			
	NAIA	PAL Exess (2P)	Domestic	2P 2048	Manila-Caticlan- Manila	29 October 2022	15:20			
	NAIA	PAL Exess (2P)	Domestic	2P 2529	Manila-Cagayan- Manila	29 October 2022	22:00			
	NAIA	PAL Exess (2P)	Domestic	2P 2530	Manila-Cagayan- Manila	29 October 2022	22:00			
	NAIA	PAL Exess (2P)	Domestic	2P 2145	Manila-Iloilo- Manila	29 October 2022	22:00			
	NAIA	PAL Exess (2P)	Domestic	2P 2146	Manila-Iloilo- Manila	29 October 2022	22:00			
	NAIA	PAL Exess (2P)	Domestic	2P 2147	Manila-Iloilo- Manila	29 October 2022	22:00			
	NAIA	PAL Exess (2P)	Domestic	2P 2148	Manila-Iloilo- Manila	29 October 2022	22:00			
	NAIA	PAL Exess (2P)	Domestic	2P 2205	Manila-Roxas- Manila	29 October 2022	22:00			
	NAIA	PAL Exess (2P)	Domestic	2P 2206	Manila-Roxas- Manila	29 October 2022	22:00			
	NAIA	PAL Exess (2P)	Domestic	2P 2135	Manila-Bacolod- Manila	29 October 2022	22:00			
	NAIA	PAL Exess (2P)	Domestic	2P 2136	Manila-Bacolod- Manila	29 October 2022	22:00			
	NAIA	PAL Exess (2P)	Domestic	2P 2825	Manila-Davao	29 October 2022	22:00			
	NAIA	PAL Exess (2P)	Domestic	2P 2823	Manila-Davao	29 October 2022	22:00			
	NAIA	Cebu Pacific (5J)	Domestic	5J 196	Manila-Cauayan- Manila	29 October 2022	15:20			
	NAIA	Cebu Pacific (5J)	Domestic	5J 197	Manila-Cauayan- Manila	29 October 2022	15:20			
	NAIA	Cebu Pacific (5J)	Domestic	5J 504	Manila-Tuguegar ao-Manila	29 October 2022	15:20			
	NAIA	Cebu Pacific (5J)	Domestic	5J 505	Manila-Tuguegar ao-Manila	29 October 2022	15:20			

REGION PROVINCE CITY /MUNICIPALITY BARANGAY	AIRPORT	AIRLINE	TYPE	FLIGHT NO	ROUTE	DATE CANCELLED	TIME CANCELLED	DATE RESUMED	TIME RESUMED	REMARKS
	NAIA	Cebu Pacific (5J)	Domestic	5J 506	Manila-Tuguegar ao-Manila	29 October 2022	15:20			
	NAIA	Cebu Pacific (5J)	Domestic	5J 507	Manila-Tuguegar ao-Manila	29 October 2022	15:20			
	NAIA	Cebu Pacific (5J)	Domestic	5J 851	Manila-Zamboan ga-Manila	29 October 2022	15:20			
	NAIA	Cebu Pacific (5J)	Domestic	5J 852	Manila-Zamboan ga-Manila	29 October 2022	15:20			
	NAIA	Cebu Pacific (5J)	Domestic	5J 895	Manila-Caticlan	29 October 2022	15:20			
	NAIA	Cebu Pacific (5J)	Domestic	5J 909	Manila-Caticlan- Manila	29 October 2022	15:20			
	NAIA	Cebu Pacific (5J)	Domestic	5J 910	Manila-Caticlan- Manila	29 October 2022	15:20			
	NAIA	Cebu Pacific (5J)	Domestic	5J 899	Manila-Caticlan- Manila	29 October 2022	15:20			
	NAIA	Cebu Pacific (5J)	Domestic	5J 890	Manila-Caticlan- Manila	29 October 2022	15:20			
	NAIA	Cebu Pacific (5J)	Domestic	5J 911	Manila-Caticlan- Manila	29 October 2022	15:20			
	NAIA	Cebu Pacific (5J)	Domestic	5J 912	Manila-Caticlan- Manila	29 October 2022	15:20			
	NAIA	Cebu Pacific (5J)	Domestic	5J 919	Manila-Caticlan- Manila	29 October 2022	15:20			
	NAIA	Cebu Pacific (5J)	Domestic	5J 920	Manila-Caticlan- Manila	29 October 2022	15:20			
	NAIA	Cebu Pacific (5J)	Domestic	5J 901	Manila-Caticlan- Manila	29 October 2022	15:20			
	NAIA	Cebu Pacific (5J)	Domestic	5J 902	Manila-Caticlan- Manila	29 October 2022	15:20			
	NAIA	Cebu Pacific (5J)	Domestic	5J 903	Manila-Caticlan- Manila	29 October 2022	15:20			
	NAIA	Cebu Pacific (5J)	Domestic	5J 904	Manila-Caticlan- Manila	29 October 2022	15:20			
	NAIA	Cebu Pacific (5J)	Domestic	5J 2001	Manila-Caticlan- Manila	29 October 2022	15:20			
	NAIA	Cebu Pacific (5J)	Domestic	5J 2002	Manila-Caticlan- Manila	29 October 2022	15:20			
	NAIA	Cebu Pacific (5J)	Domestic	5J 905	Manila-Caticlan- Manila	29 October 2022	15:20			
	NAIA	Cebu Pacific (5J)	Domestic	5J 906	Manila-Caticlan- Manila	29 October 2022	15:20			
	NAIA	Cebu Pacific (5J)	Domestic	5J 321	Manila-Legazpi- Manila	29 October 2022	15:20			

REGION PROVINCE CITY /MUNICIPALITY BARANGAY	AIRPORT	AIRLINE	TYPE	FLIGHT NO	ROUTE	DATE CANCELLED	TIME CANCELLED	DATE RESUMED	TIME RESUMED	REMARKS
	NAIA	Cebu Pacific (5J)	Domestic	5J 322	Manila-Legazpi- Manila	29 October 2022	15:20			
	NAIA	Cebu Pacific (5J)	Domestic	5J 325	Manila-Legazpi- Manila	29 October 2022	15:20			
	NAIA	Cebu Pacific (5J)	Domestic	5J 326	Manila-Legazpi- Manila	29 October 2022	15:20			
	NAIA	Cebu Pacific (5J)	Domestic	5J 327	Manila-Legazpi- Manila	29 October 2022	15:20			
	NAIA	Cebu Pacific (5J)	Domestic	5J 328	Manila-Legazpi- Manila	29 October 2022	15:20			
	NAIA	Cebu Pacific (5J)	Domestic	5J 821	Manila-Virac- Manila	29 October 2022	15:20			
	NAIA	Cebu Pacific (5J)	Domestic	5J 822	Manila-Virac- Manila	29 October 2022	15:20			
	NAIA	Cebu Pacific (5J)	Domestic	5J 647	Manila-Puerto Princesa-Manila	29 October 2022	22:00			
	NAIA	Cebu Pacific (5J)	Domestic	5J 648	Manila-Puerto Princesa-Manila	29 October 2022	22:00			
	NAIA	Cebu Pacific (5J)	Domestic	5J 2503	Manila-Cebu- Manila	29 October 2022	22:00			
	NAIA	Cebu Pacific (5J)	Domestic	5J 2504	Manila-Cebu- Manila	29 October 2022	22:00			
	NAIA	Cebu Pacific (5J)	Domestic	5J 459	Manila-Iloilo- Manila	29 October 2022	22:00			
	NAIA	Cebu Pacific (5J)	Domestic	5J 460	Manila-Iloilo- Manila	29 October 2022	22:00			
	NAIA	Cebu Pacific (5J)	Domestic	5J 653	Manila-Tacloban- Manila	29 October 2022	22:00			
	NAIA	Cebu Pacific (5J)	Domestic	5J 654	Manila-Tacloban- Manila	29 October 2022	22:00			
	NAIA	Cebu Pacific (5J)	Domestic	5J 2501	Manila-Cebu- Manila	29 October 2022	22:00			
	NAIA	Cebu Pacific (5J)	Domestic	5J 2502	Manila-Cebu- Manila	29 October 2022	22:00			
	NAIA	Cebu Pacific (5J)	Domestic	5J 477	Manila-Bacolod- Manila	29 October 2022	22:00			
	NAIA	Cebu Pacific (5J)	Domestic	5J 478	Manila-Bacolod- Manila	29 October 2022	22:00			
	NAIA	Cebu Pacific (5J)	Domestic	5J 569	Manila-Cebu- Manila	29 October 2022	22:00			
	NAIA	Cebu Pacific (5J)	Domestic	5J 570	Manila-Cebu- Manila	29 October 2022	22:00			
	NAIA	Cebu Pacific (5J)	Domestic	5J 3965	Manila-Davao	29 October 2022	22:00			

REGION PROVINCE CITY /MUNICIPALITY BARANGAY	AIRPORT	AIRLINE	TYPE	FLIGHT NO	ROUTE	DATE CANCELLED	TIME CANCELLED	DATE RESUMED	TIME RESUMED	REMARKS
	NAIA	Cebu Pacific (5J)	Domestic	5J 2267	Manila-Cebu	29 October 2022	22:00			
	NAIA	Cebu Pacific (5J)	Domestic	5J 2505	Manila-Cebu	29 October 2022	22:00			
	NAIA	Cebu Pacific (5J)	Domestic	5J 2509	Manila-Cebu	29 October 2022	22:00			
	NAIA	Cebu Pacific (5J)	Domestic	5J 983	Manila-Davao	29 October 2022	22:00			
	NAIA	Cebu Pacific (5J)	Domestic	5J 629	Dumaguete- Manila	29 October 2022	22:00			
	NAIA	Cebu Pacific (5J)	Domestic	5J 630	Dumaguete- Manila	29 October 2022	22:00			
	NAIA	Cebu Pacific (5J)	Domestic	5J 997	Manila-Gensan- Manila	29 October 2022	22:00			
	NAIA	Cebu Pacific (5J)	Domestic	5J 998	Manila-Gensan- Manila	29 October 2022	22:00			
	NAIA	Cebu Pacific (5J)	Domestic	5J 631	Manila-Dumague te-Manila	29 October 2022	22:00			
	NAIA	Cebu Pacific (5J)	Domestic	5J 632	Manila-Dumague te-Manila	29 October 2022	22:00			
	NAIA	Cebu Pacific (5J)	Domestic	5J 622	Manila- Tagbilaran	29 October 2022	22:00			
	NAIA	Cebu Pacific (5J)	Domestic	5J 618	Manila- Tagbilaran	29 October 2022	22:00			
	NAIA	Cebu Pacific (5J)	Domestic	5J 639	Manila-Puerto Princesa-Manila	29 October 2022	22:00			
	NAIA	Cebu Pacific (5J)	Domestic	5J 640	Manila-Puerto Princesa-Manila	29 October 2022	22:00			
	NAIA	Cebu Pacific (5J)	Domestic	5J 854	Zamboanga- Manila	29 October 2022	22:00			
	NAIA	Cebu Pacific (5J)	Domestic	5J 384	Cagayan-Manila	29 October 2022	22:00			
	NAIA	Cebu Pacific (5J)	Domestic	5J 893	Manila-Caticlan- Manila	29 October 2022	22:00			
	NAIA	Cebu Pacific (5J)	Domestic	5J 894	Manila-Caticlan- Manila	29 October 2022	22:00			
	NAIA	AirAsia (Z2)	Domestic	Z2 219	Manila-Caticlan- Manila	29 October 2022	15:20			
	NAIA	AirAsia (Z2)	Domestic	Z2 220	Manila-Caticlan- Manila	29 October 2022	15:20			
	NAIA	AirAsia (Z2)	Domestic	Z2 221	Manila-Caticlan- Manila	29 October 2022	15:20			
	NAIA	AirAsia (Z2)	Domestic	Z2 222	Manila-Caticlan- Manila	29 October 2022	15:20			
	NAIA	AirAsia (Z2)	Domestic	Z2 223	Manila-Caticlan- Manila	29 October 2022	15:20			

REGION PROVINCE CITY /MUNICIPALITY BARANGAY	AIRPORT	AIRLINE	TYPE	FLIGHT NO	ROUTE	DATE CANCELLED	TIME CANCELLED	DATE RESUMED	TIME RESUMED	REMARKS
	NAIA	AirAsia (Z2)	Domestic	Z2 224	Manila-Caticlan- Manila	29 October 2022	15:20			
	NAIA	AirAsia (Z2)	Domestic	Z2 225	Manila-Caticlan- Manila	29 October 2022	15:20			
	NAIA	AirAsia (Z2)	Domestic	Z2 226	Manila-Caticlan- Manila	29 October 2022	15:20			
	NAIA	AirAsia (Z2)	Domestic	Z2 227	Manila-Caticlan- Manila	29 October 2022	15:20			
	NAIA	AirAsia (Z2)	Domestic	Z2 228	Manila-Caticlan- Manila	29 October 2022	15:20			
	NAIA	CebGo (DG)	Domestic	DG 6193	Manila-Legazpi- Manila	29 October 2022	15:20			
	NAIA	CebGo (DG)	Domestic	DG 6194	Manila-Legazpi- Manila	29 October 2022	15:20			
	NAIA	CebGo (DG)	Domestic	DG 6177	Manila-Masbate- Manila	29 October 2022	15:20			
	NAIA	CebGo (DG)	Domestic	DG 6178	Manila-Masbate- Manila	29 October 2022	15:20			
	NAIA	CebGo (DG)	Domestic	DG 6031	Manila-San Jose- Manila	29 October 2022	15:20			
	NAIA	CebGo (DG)	Domestic	DG 6032	Manila-San Jose- Manila	29 October 2022	15:20			
	NAIA	CebGo (DG)	Domestic	DG 6111	Manila-Naga- Manila	29 October 2022	15:20			
	NAIA	CebGo (DG)	Domestic	DG 6112	Manila-Naga- Manila	29 October 2022	15:20			
	NAIA	CebGo (DG)	Domestic	DG 6041	Manila- Busuanga- Manila	29 October 2022	15:20			
	NAIA	CebGo (DG)	Domestic	DG 6042	Manila- Busuanga- Manila	29 October 2022	15:20			
	NAIA	CebGo (DG)	Domestic	DG 6057	Manila- Busuanga- Manila	29 October 2022	15:20			
	NAIA	CebGo (DG)	Domestic	DG 6058	Manila- Busuanga- Manila	29 October 2022	15:20			
	NAIA	CebGo (DG)	Domestic	DG 6043	Manila- Busuanga- Manila	29 October 2022	15:20			
	NAIA	CebGo (DG)	Domestic	DG 6044	Manila- Busuanga- Manila	29 October 2022	15:20			

REGION PROVINCE CITY /MUNICIPALITY BARANGAY	AIRPORT	AIRLINE	TYPE	FLIGHT NO	ROUTE	DATE CANCELLED	TIME CANCELLED	DATE RESUMED	TIME RESUMED	REMARKS
	NAIA	CebGo (DG)	Domestic	DG 6029	Manila-San Jose-Manila	29 October 2022	15:20			
	NAIA	CebGo (DG)	Domestic	DG 6030	Manila-San Jose-Manila	29 October 2022	15:20			
	NAIA	CebGo (DG)	Domestic	DG 6117	Manila-Naga-Manila	29 October 2022	15:20			
	NAIA	CebGo (DG)	Domestic	DG 6118	Manila-Naga-Manila	29 October 2022	15:20			
	NAIA	CebGo (DG)	Domestic	DG 6047	Manila-Busuanga-Manila	29 October 2022	15:20			
	NAIA	CebGo (DG)	Domestic	DG 6048	Manila-Busuanga-Manila	29 October 2022	15:20			
	NAIA	CebGo (DG)	Domestic	DG 6195	Manila-Legazpi-Manila	29 October 2022	15:20			
	NAIA	CebGo (DG)	Domestic	DG 6196	Manila-Legazpi-Manila	29 October 2022	15:20			
	NAIA	CebGo (DG)	Domestic	DG 6243	Manila-Caticlan-Manila	29 October 2022	15:20			
	NAIA	CebGo (DG)	Domestic	DG 6244	Manila-Caticlan-Manila	29 October 2022	15:20			
	NAIA	CebGo (DG)	Domestic	DG 6241	Manila-Caticlan-Manila	29 October 2022	15:20			
	NAIA	CebGo (DG)	Domestic	DG 6242	Manila-Caticlan-Manila	29 October 2022	15:20			
	NAIA	CebGo (DG)	Domestic	DG 6247	Manila-Caticlan-Manila	29 October 2022	15:20			
	NAIA	CebGo (DG)	Domestic	DG 6248	Manila-Caticlan-Manila	29 October 2022	15:20			
	NAIA	CebGo (DG)	Domestic	DG 6503	Manila-Cebu-Manila	29 October 2022	22:00			
	NAIA	CebGo (DG)	Domestic	DG 6504	Manila-Cebu-Manila	29 October 2022	22:00			
	NAIA	CebGo (DG)	Domestic	DG 6842	Siargao-Manila	29 October 2022	22:00			
	NAIA	AirSwift (T6)	Domestic	T6 710	Manila-Tablas-Manila	29 October 2022	15:20			
	NAIA	AirSwift (T6)	Domestic	T6 711	Manila-Tablas-Manila	29 October 2022	15:20			
	NAIA	AirSwift (T6)	Domestic	T6 143	El Nido-Manila	29 October 2022	15:20			
	NAIA	AirSwift (T6)	Domestic	T6 149	El Nido-Manila	29 October 2022	15:20			
	NAIA	AirSwift (T6)	Domestic	T6 147	El Nido-Manila	29 October 2022	15:20			
	NAIA	AirSwift (T6)	Domestic	T6 121	El Nido-Manila	29 October 2022	15:20			

REGION PROVINCE CITY /MUNICIPALITY BARANGAY	AIRPORT	AIRLINE	TYPE	FLIGHT NO	ROUTE	DATE CANCELLED	TIME CANCELLED	DATE RESUMED	TIME RESUMED	REMARKS
	NAIA	AirSwift (T6)	Domestic	T6 127	EI Nido-Manila	29 October 2022	15:20			
	NAIA	AirSwift (T6)	Domestic	T6 542	Manila-Busuanga	29 October 2022	15:20			
	NAIA	AirSwift (T6)	Domestic	T6 142	Manila-EI Nido	29 October 2022	15:20			
	NAIA	Royalair (RW)	Domestic	RW 7936	Clark-Manila	29 October 2022	22:00			
	NAIA	Philippine Airlines (PR)	Domestic	PR 1817	Manila-Davao-Manila	29 October 2022	22:00			
	NAIA	Philippine Airlines (PR)	Domestic	PR 1818	Manila-Davao-Manila	29 October 2022	22:00			
	NAIA	Philippine Airlines (PR)	Domestic	PR 1819	Manila-Davao-Manila	29 October 2022	22:00			
	NAIA	Philippine Airlines (PR)	Domestic	PR 1820	Manila-Davao-Manila	29 October 2022	22:00			
	NAIA	Philippine Airlines (PR)	Domestic	PR 1987	Manila-Tacloban-Manila	29 October 2022	22:00			
	NAIA	Philippine Airlines (PR)	Domestic	PR 1988	Manila-Tacloban-Manila	29 October 2022	22:00			
	NAIA	Malaysian Airlines (MH)	International	MH 806	Kuala Lumpur-Manila-Kuala	29 October 2022	15:20			
	NAIA	Malaysian Airlines (MH)	International	MH 807	Kuala Lumpur-Manila-Kuala	29 October 2022	15:20			
	NAIA	Malaysian Airlines (MH)	International	MH 704	Kuala Lumpur-Manila-Kuala	29 October 2022	15:20			
	NAIA	Malaysian Airlines (MH)	International	MH 705	Kuala Lumpur-Manila-Kuala	29 October 2022	15:20			
	NAIA	Korean Airlines (KE)	International	KE 621	Manila-Incheon-Manila	29 October 2022	15:20			
	NAIA	Korean Airlines (KE)	International	KE 622	Manila-Incheon-Manila	29 October 2022	15:20			
	NAIA	Korean Airlines (KE)	International	KE 623	Manila-Incheon-Manila	29 October 2022	15:20			
	NAIA	Korean Airlines (KE)	International	KE 624	Manila-Incheon-Manila	29 October 2022	15:20			
	NAIA	Etihad Airways (EY)	International	EY 423	Manila-Abu Dhabi-Manila	29 October 2022	15:20			
	NAIA	Etihad Airways (EY)	International	EY 424	Manila-Abu Dhabi-Manila	29 October 2022	15:20			
	NAIA	United Airlines (UA)	International	UA 184	Manila-Guam-Manila	29 October 2022	15:20			
	NAIA	United Airlines (UA)	International	UA 183	Manila-Guam-Manila	29 October 2022	15:20			
	NAIA	China Airlines (CI)	International	CI 704	Manila-Taipei-Manila	29 October 2022	22:00			

REGION PROVINCE CITY /MUNICIPALITY BARANGAY	AIRPORT	AIRLINE	TYPE	FLIGHT NO	ROUTE	DATE CANCELLED	TIME CANCELLED	DATE RESUMED	TIME RESUMED	REMARKS
	NAIA	China Airlines (CI)	International	CI 703	Manila-Taipei Manila	29 October 2022	22:00			
	NAIA	Singapore Airlines (SQ)	International	SQ 916	Singapore-Manila	29 October 2022	22:00			
	NAIA	Singapore Airlines (SQ)	International	SQ 921	Manila-Singapore	29 October 2022	22:00			
	NAIA	Singapore Airlines (SQ)	International	SQ 910	Singapore-Manila	29 October 2022	22:00			
	NAIA	Singapore Airlines (SQ)	International	SQ 912	Singapore-Manila	29 October 2022	22:00			
	NAIA	Singapore Airlines (SQ)	International	SQ 917	Manila-Singapore	29 October 2022	22:00			
	NAIA	Singapore Airlines (SQ)	International	SQ 919	Manila-Singapore	29 October 2022	22:00			
	NAIA	Cebu Pacific Air (5J)	International	5J 751	Manila-Ho Chi Minh	29 October 2022	22:00			
	NAIA	Cebu Pacific Air (5J)	International	5J 5039	Nagoya-Manila	29 October 2022	22:00			
	NAIA	Cebu Pacific Air (5J)	International	5J 805	Manila-Singapore-Manila	29 October 2022	22:00			
	NAIA	Cebu Pacific Air (5J)	International	5J 804	Manila-Singapore-Manila	29 October 2022	22:00			
	NAIA	Cebu Pacific Air (5J)	International	5J 409	Bandar Seri Begawan-Manila	29 October 2022	22:00			
	NAIA	Cebu Pacific Air (5J)	International	5J 828	Manila-Kansai	29 October 2022	22:00			
	NAIA	Cebu Pacific Air (5J)	International	5J 801	Manila-Singapore	29 October 2022	22:00			
	NAIA	Cathay Pacific (CX)	International	CX 902	Manila-Hong Kong-Manila	29 October 2022	22:00			
	NAIA	Cathay Pacific (CX)	International	CX 903	Manila-Hong Kong-Manila	29 October 2022	22:00			
	NAIA	Philippine Airlines (PR)	International	PR 5658	Manila-Dubai	29 October 2022	22:00			
	NAIA T2	Philippine Airlines (PR)	Domestic	PR 2932	Manila-Basco	30 October 2022	09:00			
	NAIA T2	Philippine Airlines (PR)	Domestic	PR 2933	Basco-Manila	30 October 2022	09:00			
	NAIA T2	Philippine Airlines (PR)	Domestic	PR 2129	Manila-Bacolod	30 October 2022	09:00			
	NAIA T2	Philippine Airlines (PR)	Domestic	PR 2130	Bacolod-Manila	30 October 2022	09:00			

REGION PROVINCE CITY /MUNICIPALITY BARANGAY	AIRPORT	AIRLINE	TYPE	FLIGHT NO	ROUTE	DATE CANCELLED	TIME CANCELLED	DATE RESUMED	TIME RESUMED	REMARKS
	NAIA T2	Philippine Airlines (PR)	Domestic	PR 2961	Manila-Busuanga	30 October 2022	09:00			
	NAIA T2	Philippine Airlines (PR)	Domestic	PR 2962	Busuanga-Manila	30 October 2022	09:00			
	NAIA T2	Philippine Airlines (PR)	Domestic	PR 2967	Manila-Butuan	30 October 2022	09:00			
	NAIA T2	Philippine Airlines (PR)	Domestic	PR 2968	Butuan-Manila	30 October 2022	09:00			
	NAIA T2	Philippine Airlines (PR)	Domestic	PR 2519	Manila-Cagayan de Oro	30 October 2022	09:00			
	NAIA T2	Philippine Airlines (PR)	Domestic	PR 2520	Cagayan de Oro-Manila	30 October 2022	09:00			
	NAIA T2	Philippine Airlines (PR)	Domestic	PR 2808	Davao-Manila	30 October 2022	09:00			
	NAIA T2	Philippine Airlines (PR)	Domestic	PR 2555	Manila-Dipolog	30 October 2022	09:00			
	NAIA T2	Philippine Airlines (PR)	Domestic	PR 2556	Dipolog-Manila	30 October 2022	09:00			
	NAIA T2	Philippine Airlines (PR)	Domestic	PR 2139	Manila-Iloilo	30 October 2022	09:00			
	NAIA T2	Philippine Airlines (PR)	Domestic	PR 2140	Iloilo-Manila	30 October 2022	09:00			
	NAIA T2	Philippine Airlines (PR)	Domestic	PR 2917	Manila-Legazpi	30 October 2022	09:00			
	NAIA T2	Philippine Airlines (PR)	Domestic	PR 2918	Legazpi-Manila	30 October 2022	09:00			
	NAIA T2	Philippine Airlines (PR)	Domestic	PR 2887	Manila-Ozamiz	30 October 2022	09:00			
	NAIA T2	Philippine Airlines (PR)	Domestic	PR 2888	Ozamiz-Manila	30 October 2022	09:00			
	NAIA T2	Philippine Airlines (PR)	Domestic	PR 2203	Manila-Roxas	30 October 2022	09:00			
	NAIA T2	Philippine Airlines (PR)	Domestic	PR 2204	Roxas-Manila	30 October 2022	09:00			
	NAIA T2	Philippine Airlines (PR)	Domestic	PR 2981	Manila-Tacloban	30 October 2022	09:00			
	NAIA T2	Philippine Airlines (PR)	Domestic	PR 2982	Tacloban-Manila	30 October 2022	09:00			
	NAIA T2	Philippine Airlines (PR)	Domestic	PR 2949	Manila-Zamboanga	30 October 2022	09:00			
	NAIA T2	Philippine Airlines (PR)	Domestic	PR 2950	Zamboanga-Manila	30 October 2022	09:00			
	NAIA T3	Cebu Pacific (5J)	Domestic	5J 473	Manila-Bacolod	30 October 2022	09:00			

REGION PROVINCE CITY /MUNICIPALITY BARANGAY	AIRPORT	AIRLINE	TYPE	FLIGHT NO	ROUTE	DATE CANCELLED	TIME CANCELLED	DATE RESUMED	TIME RESUMED	REMARKS
		NAIA T3	Cebu Pacific (5J)	Domestic	5J 474	Bacolod-Manila	30 October 2022	09:00		
		NAIA T3	Cebu Pacific (5J)	Domestic	5J 619	Manila-Bohol	30 October 2022	09:00		
		NAIA T3	Cebu Pacific (5J)	Domestic	5J 620	Bohol-Manila	30 October 2022	09:00		
		NAIA T3	Cebu Pacific (5J)	Domestic	*5J 617	Manila-Bohol	30 October 2022	09:00		
		NAIA T3	Cebu Pacific (5J)	Domestic	*5J 618	Bohol-Manila	30 October 2022	09:00		
		NAIA T3	Cebu Pacific (5J)	Domestic	5J 785	Manila-Butuan	30 October 2022	09:00		
		NAIA T3	Cebu Pacific (5J)	Domestic	5J 786	Butuan-Manila	30 October 2022	09:00		
		NAIA T3	Cebu Pacific (5J)	Domestic	*5J 793	Manila-Butuan	30 October 2022	09:00		
		NAIA T3	Cebu Pacific (5J)	Domestic	*5J 794	Butuan-Manila	30 October 2022	09:00		
		NAIA T3	Cebu Pacific (5J)	Domestic	5J 381	Manila-Cagayan de Oro	30 October 2022	09:00		
		NAIA T3	Cebu Pacific (5J)	Domestic	5J 382	Cagayan de Oro- Manila	30 October 2022	09:00		
		NAIA T3	Cebu Pacific (5J)	Domestic	5J 893	Manila-Caticlan	30 October 2022	09:00		
		NAIA T3	Cebu Pacific (5J)	Domestic	5J 894	Caticlan-Manila	30 October 2022	09:00		
		NAIA T3	Cebu Pacific (5J)	Domestic	5J 2005	Manila-Caticlan	30 October 2022	09:00		
		NAIA T3	Cebu Pacific (5J)	Domestic	5J 2006	Caticlan-Manila	30 October 2022	09:00		
		NAIA T3	Cebu Pacific (5J)	Domestic	5J 2003	Manila-Caticlan	30 October 2022	09:00		
		NAIA T3	Cebu Pacific (5J)	Domestic	5J 2004	Caticlan-Manila	30 October 2022	09:00		
		NAIA T3	Cebu Pacific (5J)	Domestic	5J 907	Manila-Caticlan	30 October 2022	09:00		
		NAIA T3	Cebu Pacific (5J)	Domestic	5J 908	Caticlan-Manila	30 October 2022	09:00		
		NAIA T3	Cebu Pacific (5J)	Domestic	*5J 911	Manila-Caticlan	30 October 2022	09:00		
		NAIA T3	Cebu Pacific (5J)	Domestic	*5J 912	Caticlan-Manila	30 October 2022	09:00		
		NAIA T3	Cebu Pacific (5J)	Domestic	*5J 895	Manila-Caticlan	30 October 2022	09:00		
		NAIA T3	Cebu Pacific (5J)	Domestic	*5J 896	Caticlan-Manila	30 October 2022	09:00		
		NAIA T3	Cebu Pacific (5J)	Domestic	*5J 899	Manila-Caticlan	30 October 2022	09:00		
		NAIA T3	Cebu Pacific (5J)	Domestic	*5J 900	Caticlan-Manila	30 October 2022	09:00		
		NAIA T3	Cebu Pacific (5J)	Domestic	*5J 897	Manila-Caticlan	30 October 2022	09:00		
		NAIA T3	Cebu Pacific (5J)	Domestic	*5J 898	Caticlan-Manila	30 October 2022	09:00		
		NAIA T3	Cebu Pacific (5J)	Domestic	5J 551	Manila-Cebu	30 October 2022	09:00		
		NAIA T3	Cebu Pacific (5J)	Domestic	5J 552	Cebu-Manila	30 October 2022	09:00		
		NAIA T3	Cebu Pacific (5J)	Domestic	5J 567	Manila-Cebu	30 October 2022	09:00		
		NAIA T3	Cebu Pacific (5J)	Domestic	5J 568	Cebu-Manila	30 October 2022	09:00		
		NAIA T3	Cebu Pacific (5J)	Domestic	5J 561	Manila-Cebu	30 October 2022	09:00		
		NAIA T3	Cebu Pacific (5J)	Domestic	5J 562	Cebu-Manila	30 October 2022	09:00		

REGION PROVINCE CITY /MUNICIPALITY BARANGAY	AIRPORT	AIRLINE	TYPE	FLIGHT NO	ROUTE	DATE CANCELLED	TIME CANCELLED	DATE RESUMED	TIME RESUMED	REMARKS
	NAIA T3	Cebu Pacific (5J)	Domestic	*5J 571	Manila-Cebu	30 October 2022	09:00			
	NAIA T3	Cebu Pacific (5J)	Domestic	*5J 572	Cebu-Manila	30 October 2022	09:00			
	NAIA T3	Cebu Pacific (5J)	Domestic	*5J 553	Manila-Cebu	30 October 2022	09:00			
	NAIA T3	Cebu Pacific (5J)	Domestic	*5J 554	Cebu-Manila	30 October 2022	09:00			
	NAIA T3	Cebu Pacific (5J)	Domestic	5J 885	Manila-Cotabato	30 October 2022	09:00			
	NAIA T3	Cebu Pacific (5J)	Domestic	5J 886	Cotabato-Manila	30 October 2022	09:00			
	NAIA T3	Cebu Pacific (5J)	Domestic	5J 961	Manila-Davao	30 October 2022	09:00			
	NAIA T3	Cebu Pacific (5J)	Domestic	5J 962	Davao- Manila	30 October 2022	09:00			
	NAIA T3	Cebu Pacific (5J)	Domestic	5J 955	Manila-Davao	30 October 2022	09:00			
	NAIA T3	Cebu Pacific (5J)	Domestic	5J 956	Davao- Manila	30 October 2022	09:00			
	NAIA T3	Cebu Pacific (5J)	Domestic	5J 703	Manila-Dipolog	30 October 2022	09:00			
	NAIA T3	Cebu Pacific (5J)	Domestic	5J 704	Dipolog-Manila	30 October 2022	09:00			
	NAIA T3	Cebu Pacific (5J)	Domestic	5J 623	Manila- Dumaguete	30 October 2022	09:00			
	NAIA T3	Cebu Pacific (5J)	Domestic	5J 624	Dumaguete- Manila	30 October 2022	09:00			
	NAIA T3	Cebu Pacific (5J)	Domestic	5J 627	Manila- Dumaguete	30 October 2022	09:00			
	NAIA T3	Cebu Pacific (5J)	Domestic	5J 628	Dumaguete- Manila	30 October 2022	09:00			
	NAIA T3	Cebu Pacific (5J)	Domestic	5J 989	Manila-General Santos	30 October 2022	09:00			
	NAIA T3	Cebu Pacific (5J)	Domestic	5J 990	General Santos- Manila	30 October 2022	09:00			
	NAIA T3	Cebu Pacific (5J)	Domestic	*5J 993	Manila-General Santos	30 October 2022	09:00			
	NAIA T3	Cebu Pacific (5J)	Domestic	*5J 994	General Santos- Manila	30 October 2022	09:00			
	NAIA T3	Cebu Pacific (5J)	Domestic	5J 451	Manila-Iloilo	30 October 2022	09:00			
	NAIA T3	Cebu Pacific (5J)	Domestic	5J 452	Iloilo-Manila	30 October 2022	09:00			
	NAIA T3	Cebu Pacific (5J)	Domestic	5J 447	Manila-Iloilo	30 October 2022	09:00			
	NAIA T3	Cebu Pacific (5J)	Domestic	5J 448	Iloilo-Manila	30 October 2022	09:00			
	NAIA T3	Cebu Pacific (5J)	Domestic	5J 321	Manila-Legazpi	30 October 2022	09:00			
	NAIA T3	Cebu Pacific (5J)	Domestic	5J 322	Legazpi-Manila	30 October 2022	09:00			
	NAIA T3	Cebu Pacific (5J)	Domestic	5J 323	Manila-Legazpi	30 October 2022	09:00			
	NAIA T3	Cebu Pacific (5J)	Domestic	5J 324	Legazpi-Manila	30 October 2022	09:00			
	NAIA T3	Cebu Pacific (5J)	Domestic	*5J 781	Manila-Ozamiz	30 October 2022	09:00			
	NAIA T3	Cebu Pacific (5J)	Domestic	*5J 782	Ozamiz-Manila	30 October 2022	09:00			

REGION PROVINCE CITY /MUNICIPALITY BARANGAY	AIRPORT	AIRLINE	TYPE	FLIGHT NO	ROUTE	DATE CANCELLED	TIME CANCELLED	DATE RESUMED	TIME RESUMED	REMARKS
	NAIA T3	Cebu Pacific (5J)	Domestic	5J 771	Manila-Pagadian	30 October 2022	09:00			
	NAIA T3	Cebu Pacific (5J)	Domestic	5J 772	Pagadian-Manila	30 October 2022	09:00			
	NAIA T3	Cebu Pacific (5J)	Domestic	5J 635	Manila-Puerto Princesa	30 October 2022	09:00			
	NAIA T3	Cebu Pacific (5J)	Domestic	5J 636	Puerto Princesa- Manila	30 October 2022	09:00			
	NAIA T3	Cebu Pacific (5J)	Domestic	*5J 637	Manila-Puerto Princesa	30 October 2022	09:00			
	NAIA T3	Cebu Pacific (5J)	Domestic	*5J 638	Puerto Princesa- Manila	30 October 2022	09:00			
	NAIA T3	Cebu Pacific (5J)	Domestic	5J 357	Manila-Roxas	30 October 2022	09:00			
	NAIA T3	Cebu Pacific (5J)	Domestic	5J 358	Roxas-Manila	30 October 2022	09:00			
	NAIA T3	Cebu Pacific (5J)	Domestic	*5J 6881	Manila-Surigao	30 October 2022	09:00			
	NAIA T3	Cebu Pacific (5J)	Domestic	*5J 6882	Surigao-Manila	30 October 2022	09:00			
	NAIA T3	Cebu Pacific (5J)	Domestic	5J 649	Manila-Tacloban	30 October 2022	09:00			
	NAIA T3	Cebu Pacific (5J)	Domestic	5J 650	Tacloban-Manila	30 October 2022	09:00			
	NAIA T3	Cebu Pacific (5J)	Domestic	*5J 655	Manila-Tacloban	30 October 2022	09:00			
	NAIA T3	Cebu Pacific (5J)	Domestic	*5J 656	Tacloban-Manila	30 October 2022	09:00			
	NAIA T3	Cebu Pacific (5J)	Domestic	5J 841	Manila-Virac	30 October 2022	09:00			
	NAIA T3	Cebu Pacific (5J)	Domestic	5J 842	Virac-Manila	30 October 2022	09:00			
	NAIA T3	Cebu Pacific (5J)	Domestic	5J 851	Manila- Zamboanga	30 October 2022	09:00			
	NAIA T3	Cebu Pacific (5J)	Domestic	5J 852	Zamboanga- Manila	30 October 2022	09:00			
	NAIA T3	Cebu Pacific (5J)	Domestic	*5J 853	Manila- Zamboanga	30 October 2022	09:00			
	NAIA T3	Cebu Pacific (5J)	Domestic	*5J 854	Zamboanga- Manila	30 October 2022	09:00			
	NAIA T3	Cebu Pacific (5J)	Domestic	*5J 859	Manila- Zamboanga	30 October 2022	09:00			
	NAIA T3	Cebu Pacific (5J)	Domestic	*5J 860	Zamboanga- Manila	30 October 2022	09:00			
	NAIA T4	CebGo (DG)	Domestic	*DG 6055	Manila- Busuanga	30 October 2022	09:00			
	NAIA T4	CebGo (DG)	Domestic	*DG 6056	Busuanga- Manila	30 October 2022	09:00			
	NAIA T4	CebGo (DG)	Domestic	*DG 6043	Manila- Busuanga	30 October 2022	09:00			
	NAIA T4	CebGo (DG)	Domestic	*DG 6044	Busuanga- Manila	30 October 2022	09:00			

REGION PROVINCE CITY /MUNICIPALITY BARANGAY	AIRPORT	AIRLINE	TYPE	FLIGHT NO	ROUTE	DATE CANCELLED	TIME CANCELLED	DATE RESUMED	TIME RESUMED	REMARKS
	NAIA T4	CebGo (DG)	Domestic	*DG 6047	Manila-Busuanga	30 October 2022	09:00			
	NAIA T4	CebGo (DG)	Domestic	*DG 6048	Busuanga-Manila	30 October 2022	09:00			
	NAIA T4	CebGo (DG)	Domestic	*DG 6051	Manila-Busuanga	30 October 2022	09:00			
	NAIA T4	CebGo (DG)	Domestic	*DG 6052	Busuanga-Manila	30 October 2022	09:00			
	NAIA T4	CebGo (DG)	Domestic	*DG 6066	Manila-Busuanga	30 October 2022	09:00			
	NAIA T4	CebGo (DG)	Domestic	*DG 6067	Busuanga-Manila	30 October 2022	09:00			
	NAIA T4	CebGo (DG)	Domestic	DG 6193	Manila-Legazpi	30 October 2022	09:00			
	NAIA T4	CebGo (DG)	Domestic	DG 6194	Legazpi-Manila	30 October 2022	09:00			
	NAIA T4	CebGo (DG)	Domestic	DG 6177	Manila-Masbate	30 October 2022	09:00			
	NAIA T4	CebGo (DG)	Domestic	DG 6178	Masbate-Manila	30 October 2022	09:00			
	NAIA T4	CebGo (DG)	Domestic	DG 6113	Manila-Naga	30 October 2022	09:00			
	NAIA T4	CebGo (DG)	Domestic	DG 6114	Naga-Manila	30 October 2022	09:00			
	NAIA T4	CebGo (DG)	Domestic	*DG 6117	Manila-Naga	30 October 2022	09:00			
	NAIA T4	CebGo (DG)	Domestic	*DG 6118	Naga-Manila	30 October 2022	09:00			
	NAIA T4	CebGo (DG)	Domestic	DG 6031	Manila-San Jose	30 October 2022	09:00			
	NAIA T4	CebGo (DG)	Domestic	DG 6032	San Jose-Manila	30 October 2022	09:00			
	NAIA T4	CebGo (DG)	Domestic	DG 6843	Manila-Siargao	30 October 2022	09:00			
	NAIA T4	CebGo (DG)	Domestic	DG 6844	Siargao-Manila	30 October 2022	09:00			
	NAIA	AirAsia (Z2)	Domestic	Z2 622	Davao-Manila	30 October 2022	09:00			
	NAIA	AirAsia (Z2)	Domestic	Z2 612	Davao-Manila	30 October 2022	09:00			
	NAIA	AirAsia (Z2)	Domestic	Z2 698	Cagayan-Manila	30 October 2022	09:00			
	NAIA - T2	Philippine Airlines (PR)	International	PR 538	Denpasar-Manila	30 October 2022	09:00			
	NAIA - T2	Philippine Airlines (PR)	International	PR 536	Jakarta-Manila	30 October 2022	09:00			
	NAIA - T2	Philippine Airlines (PR)	International	PR 530	Kuala Lumpur-Manila	30 October 2022	09:00			
	NAIA - T2	Philippine Airlines (PR)	International	PR 522	Phnom Penh-Manila	30 October 2022	09:00			
	NAIA - T2	Philippine Airlines (PR)	International	PR 510	Singapore-Manila	30 October 2022	09:00			
	NAIA-T3	Cebu Pacific (5J)	International	5J 929	Manila-Bangkok	30 October 2022	09:00			
	NAIA-T3	Cebu Pacific (5J)	International	5J 930	Bangkok-Manila	30 October 2022	09:00			

REGION PROVINCE CITY /MUNICIPALITY BARANGAY	AIRPORT	AIRLINE	TYPE	FLIGHT NO	ROUTE	DATE CANCELLED	TIME CANCELLED	DATE RESUMED	TIME RESUMED	REMARKS
	NAIA-T3	Cebu Pacific (5J)	International	5J 931	Manila-Bangkok	30 October 2022	09:00			
	NAIA-T3	Cebu Pacific (5J)	International	5J 932	Bangkok-Manila	30 October 2022	09:00			
	NAIA-T3	Cebu Pacific (5J)	International	5J 279	Manila-Bali	30 October 2022	09:00			
	NAIA-T3	Cebu Pacific (5J)	International	5J 280	Bali-Manila	30 October 2022	09:00			
	NAIA-T3	Cebu Pacific (5J)	International	5J 744	Manila-Hanoi	30 October 2022	09:00			
	NAIA-T3	Cebu Pacific (5J)	International	5J 745	Hanoi-Manila	30 October 2022	09:00			
	NAIA-T3	Cebu Pacific (5J)	International	5J 272	Manila-Hong Kong	30 October 2022	09:00			
	NAIA-T3	Cebu Pacific (5J)	International	5J 273	Hong Kong-Manila	30 October 2022	09:00			
	NAIA-T3	Cebu Pacific (5J)	International	5J 110	Manila-Hong Kong	30 October 2022	09:00			
	NAIA-T3	Cebu Pacific (5J)	International	5J 111	Hong Kong-Manila	30 October 2022	09:00			
	NAIA-T3	Cebu Pacific (5J)	International	5J 5038	Manila-Nagoya	30 October 2022	09:00			
	NAIA-T3	Cebu Pacific (5J)	International	5J 5039	Nagoya-Manila	30 October 2022	09:00			
	NAIA-T3	Cebu Pacific (5J)	International	5J 813	Manila-Singapore	30 October 2022	09:00			
	NAIA-T3	Cebu Pacific (5J)	International	5J 814	Singapore-Manila	30 October 2022	09:00			
	NAIA T2	Philippine Airlines (PR)	Domestic	*PR 2131	Manila-Bacolod	30 October 2022	12:30			
	NAIA T2	Philippine Airlines (PR)	Domestic	*PR 2132	Bacolod-Manila	30 October 2022	12:30			
	NAIA T2	Philippine Airlines (PR)	Domestic	*PR 2963	Manila-Busuanga	30 October 2022	12:30			
	NAIA T2	Philippine Airlines (PR)	Domestic	*PR 2964	Busuanga-Manila	30 October 2022	12:30			
	NAIA T2	Philippine Airlines (PR)	Domestic	*PR 2965	Manila-Busuanga	30 October 2022	12:30			
	NAIA T2	Philippine Airlines (PR)	Domestic	*PR 2966	Busuanga-Manila	30 October 2022	12:30			
	NAIA T2	Philippine Airlines (PR)	Domestic	*PR 2521	Manila-Cagayan de Oro	30 October 2022	12:30			
	NAIA T2	Philippine Airlines (PR)	Domestic	*PR 2522	Cagayan de Oro-Manila	30 October 2022	12:30			
	NAIA T2	Philippine Airlines (PR)	Domestic	*PR 1845	Manila-Cebu	30 October 2022	12:30			
	NAIA T2	Philippine Airlines (PR)	Domestic	*PR 1846	Cebu-Manila	30 October 2022	12:30			
	NAIA T2	Philippine Airlines (PR)	Domestic	*PR 2959	Manila-Cotabato	30 October 2022	12:30			

REGION PROVINCE CITY /MUNICIPALITY BARANGAY	AIRPORT	AIRLINE	TYPE	FLIGHT NO	ROUTE	DATE CANCELLED	TIME CANCELLED	DATE RESUMED	TIME RESUMED	REMARKS
	NAIA T2	Philippine Airlines (PR)	Domestic	*PR 2960	Cotabato-Manila	30 October 2022	12:30			
	NAIA T2	Philippine Airlines (PR)	Domestic	*PR 1809	Manila-Davao	30 October 2022	12:30			
	NAIA T2	Philippine Airlines (PR)	Domestic	*PR 1810	Davao-Manila	30 October 2022	12:30			
	NAIA T2	Philippine Airlines (PR)	Domestic	*PR 1813	Manila-Davao	30 October 2022	12:30			
	NAIA T2	Philippine Airlines (PR)	Domestic	*PR 1814	Davao-Manila	30 October 2022	12:30			
	NAIA T2	Philippine Airlines (PR)	Domestic	*PR 2545	Manila-Dumaguete	30 October 2022	12:30			
	NAIA T2	Philippine Airlines (PR)	Domestic	*PR 2546	Dumaguete-Manila	30 October 2022	12:30			
	NAIA T2	Philippine Airlines (PR)	Domestic	*PR 2969	Manila-Kalibo	30 October 2022	12:30			
	NAIA T2	Philippine Airlines (PR)	Domestic	*PR 2970	Kalibo-Manila	30 October 2022	12:30			
	NAIA T2	Philippine Airlines (PR)	Domestic	*PR 2923	Manila-Legazpi	30 October 2022	12:30			
	NAIA T2	Philippine Airlines (PR)	Domestic	*PR 2924	Legazpi-Manila	30 October 2022	12:30			
	NAIA T2	Philippine Airlines (PR)	Domestic	*PR 1781	Manila-Puerto Princesa	30 October 2022	12:30			
	NAIA T2	Philippine Airlines (PR)	Domestic	*PR 1782	Puerto Princesa-Manila	30 October 2022	12:30			

STATUS OF SEAPORTS as of (November 01, 2022 18:00)

REGION PROVINCE CITY /MUNICIPALITY BARANGAY		NAME OF PORT	STATUS	DATE REPORTED (Non-Operational)	TIME REPORTED (Non-Operational)	DATE REPORTED (Operational)	TIME REPORTED (Operational)	REMARKS
GRAND TOTAL	119							
CALABARZON	13							
QUEZON	12							
Atimonan	1							
		Atimonan Port	Non-Operational	28 October 2022	11:00			
Alabat	1							
		Alabat Port	Non-Operational	28 October 2022	11:00			

REGION PROVINCE CITY /MUNICIPALITY BARANGAY		NAME OF PORT	STATUS	DATE REPORTED (Non-Operational)	TIME REPORTED (Non-Operational)	DATE REPORTED (Operational)	TIME REPORTED (Operational)	REMARKS
Guinayangan	1							
			Non-Operational	28 October 2022	11:00			
Gumaca	1							
		Salome Port	Non-Operational	28 October 2022	11:00			
San Andres	1							
		San Andres Port	Non-Operational	28 October 2022	11:00			
Polillo	1							
		Port of Polillo	Non-Operational	28 October 2022	10:06			
Lucena	1							
		Dalahican Port	Non-Operational	27 October 2022	17:00			
Real	1							
		Real Port	Non-Operational	28 October 2022	05:00			
Infanta	1							
		Port of Infanta	Non-Operational	28 October 2022	05:00			
Patnanungan	1							
		Port of Patnanungan	Non-Operational	28 October 2022	05:00			
Jomalig	1							
		Port of Jomalig	Non-Operational	28 October 2022	05:00			
Burdeos	1							
		Port of Burdeos	Non-Operational	28 October 2022	05:00			
BATANGAS	1							
Batangas City	1							
		Batangas Port	Non-Operational	28 October 2022	11:00			
MIMAROPA	40							
MARINDUQUE	4							
Mogpog	1							
Balanacan		Balanacan Port	Operational	27 October 2022	23:00	31 October 2022		
Boac	1							
Cawit		Cawit Port	Operational	27 October 2022	23:00	31 October 2022		
Gasan	1							
Dos		Gasan Wharf	Operational	27 October 2022	23:00	31 October 2022		
Santa Cruz	1							
Buyabod		Buyabod Port	Operational	27 October 2022	23:00	31 October 2022		
ROMBLON	11							
Romblon	1							

REGION PROVINCE CITY /MUNICIPALITY BARANGAY		NAME OF PORT	STATUS	DATE REPORTED (Non-Operational)	TIME REPORTED (Non-Operational)	DATE REPORTED (Operational)	TIME REPORTED (Operational)	REMARKS
		Romblon Port	Operational	27 October 2022	23:55	31 October 2022		
Odiangan	1							
		Poctoy Port	Operational	27 October 2022	23:55	31 October 2022		
Magdiwang	1							
		Magdiwang Port	Operational	27 October 2022	23:55	31 October 2022		
Cajidiocan	1							
		Cajidiocan Port	Operational	27 October 2022	23:55	31 October 2022		
San Agustin	1							
		San Agustin Port	Operational	27 October 2022	23:55	31 October 2022		
San Jose	1							
		San Jose port	Operational	27 October 2022	23:55	31 October 2022		
Santa Fe	1							
		Sta Fe Port	Operational	27 October 2022	23:55	31 October 2022		
San Fernando	1							
		Azagra Port	Operational	27 October 2022	23:55	31 October 2022		
Calatrava	1							
		Calatrava Port	Operational	27 October 2022	23:55	31 October 2022		
Banton (Jones)	1							
		Banton Port	Operational	27 October 2022	23:55	31 October 2022		
Corcuera	1							
		Corcuera Port	Operational	27 October 2022	23:55	31 October 2022		
ORIENTAL MINDORO	5							
Calapan	1							
San Antonio		Calapan Port	Operational	28 October 2022	11:00	31 October 2022		
Roxas	1							
Dangay		Dangay Port	Operational	28 October 2022	11:00	31 October 2022		
Bulalacao (San Pedro)	1							
		Bulalacao Port	Operational	28 October 2022	11:00	31 October 2022		
Puerto Galera	1							
		Balatero Port	Operational	28 October 2022	11:00	31 October 2022		
Pinamalayan	1							
Recodo		Recodo Port	Operational	28 October 2022		31 October 2022		
OCCIDENTAL MINDORO	4							
Abra de Ilog	1							
		Abra De Ilog Port	Operational	28 October 2022	11:00	31 October 2022		

REGION PROVINCE CITY /MUNICIPALITY BARANGAY		NAME OF PORT	STATUS	DATE REPORTED (Non-Operational)	TIME REPORTED (Non-Operational)	DATE REPORTED (Operational)	TIME REPORTED (Operational)	REMARKS
Lubang	1							
		Tilik Port	Operational	28 October 2022	11:00	31 October 2022		
Looc	1							
		Agcawayan Port	Operational	28 October 2022	11:30	31 October 2022		
San Jose	1							
Caminawit		Caminawit Port	Operational	28 October 2022	11:30	31 October 2022		
PALAWAN	16							
Coron	1							
Tagumpay		Coron Port	Non-Operational	28 October 2022	11:00			
Cuyo	1							
Tenga Tenga		Cuyo PPA Port	Non-Operational	28 October 2022	08:00			
Agutaya	1							
Abagat		Agutaya Port	Non-Operational	28 October 2022	08:00			
Magsaysay	1							
		Magaysaysay Port	Non-Operational	28 October 2022	08:00			
Rizal (Marcos)	1							
Punta Baja		Logpond	Non-Operational	29 October 2022	08:00			
Aborlan	1							
		Aborlan Port	Non-Operational	29 October 2022	18:00			
Araceli	1							
		Araceli Port	Non-Operational	28 October 2022	17:00			
Puerto Princesa	1							
		Philippine Ports Authority - Puerto Princesa City	Non-Operational	29 October 2022				
Brookes Point	1							
		Brookes Point Port	Non-Operational	29 October 2022	03:00			
Balabac	1							
		Balabac Port	Non-Operational	29 October 2022	10:00			
El Nido (Bacuit)	1							
		El Nido Port	Non-Operational	29 October 2022	06:00			
Roxas	1							
		Roxas Port	Non-Operational	29 October 2022	06:00			
Culion	1							
		Culion Port	Non-Operational	28 October 2022	11:00			

REGION PROVINCE CITY /MUNICIPALITY BARANGAY		NAME OF PORT	STATUS	DATE REPORTED (Non-Operational)	TIME REPORTED (Non-Operational)	DATE REPORTED (Operational)	TIME REPORTED (Operational)	REMARKS
Dumaran	1							
		Dumaran Port	Non-Operational	29 October 2022	06:00			
Kalayaan	1							
		Kalayaan Port	Non-Operational	30 October 2022	19:00			
Linapacan	1							
		Linapacan Port	Non-Operational	29 October 2022	06:00			
REGION 5	13							
ALBAY	3							
Tabaco	1							
		Tabaco Port	Operational	27 October 2022	11:00	30 October 2022	05:00	
Rapu-Rapu	1							
		Rapu-rapu Port	Operational	27 October 2022	11:00	30 October 2022	05:00	
Pio Duran	1							
		Pioduran Port	Operational	27 October 2022	21:00	30 October 2022	05:00	
CAMARINES NORTE	1							
Vinzons	1							
		Minaogan Port	Operational	26 October 2022		30 October 2022	11:00	
CAMARINES SUR	2							
Pasacao	1							
		Pasacao Port	Operational	27 October 2022	21:00	30 October 2022	11:00	
Tinambac	1							
		Tamban Port	Operational	27 October 2022	21:00	30 October 2022	11:00	
CATANDUANES	2							
Virac	1							
		Virac Port	Operational	27 October 2022	11:00	30 October 2022	05:00	
San Andres	1							
		San Andres Port	Operational	27 October 2022	11:00	30 October 2022	05:00	
MASBATE	3							
San Pascual	1							
		San Pascual Port	Operational	27 October 2022	21:00	30 October 2022	05:00	
Masbate	1							
		Masbate Port	Operational	27 October 2022	21:00	30 October 2022	05:00	
Cataingan	1							
		Mintac Port	Operational	27 October 2022	21:00	30 October 2022	05:00	
SORSOGON	2							

REGION PROVINCE CITY /MUNICIPALITY BARANGAY		NAME OF PORT	STATUS	DATE REPORTED (Non-Operational)	TIME REPORTED (Non-Operational)	DATE REPORTED (Operational)	TIME REPORTED (Operational)	REMARKS
Matnog	1							
		Matnog Port	Operational	27 October 2022	11:00	30 October 2022	02:00	
Pilar	1							
		Pilar Port	Operational	27 October 2022	11:00	30 October 2022	02:00	
REGION 6	14							
AKLAN	2							
Malay	2							
		Boracay-Caticlan via Tabon and Tambisaan Port	Operational	27 October 2022		31 October 2022	05:00	All water seaports in boracay island may be suspended/cancelled anytime when weather/sea condition in the area deteriorates.
		Caticlan Jetty Port	Operational	29 October 2022		31 October 2022	05:00	Caticlan jetty port bound to Hambil port, San jose and sta fe port and sta.fe,romblon are still suspended
CAPIZ	1							
Roxas City	1							
			Operational	28 October 2022	11:00	31 October 2022	05:00	Lifted as of October 31,2022 - 5AM
ILOILO	3							
Iloilo City	1							
		Fort San Pedro	Non-Operational	28 October 2022	11:00			going to manila and cebu due to Signal No.1
Dumangas	1							
			Non-Operational	28 October 2022	11:00			due to signal no. 1
Estancia	1							
			Non-Operational	28 October 2022	11:00			going to tabuelan cebu and vice versa due to Signal No.1
NEGROS OCCIDENTAL	5							
Cadiz	1							
			Operational	28 October 2022	11:00	29 October 2022	23:00	resume to regular operations unless otherwise suspended due to adverse weather and relative conditions
Bacolod	1							

REGION PROVINCE CITY /MUNICIPALITY BARANGAY		NAME OF PORT	STATUS	DATE REPORTED (Non-Operational)	TIME REPORTED (Non-Operational)	DATE REPORTED (Operational)	TIME REPORTED (Operational)	REMARKS
		Bredco & Banago Port	Operational	28 October 2022	11:00	29 October 2022	23:00	resume to regular operations unless otherwise suspended due to adverse weather and relative conditions
San Carlos	1							
			Operational	28 October 2022	11:00	29 October 2022	23:00	resume to regular operations unless otherwise suspended due to adverse weather and relative conditions
Escalante	1							
			Operational	28 October 2022	11:00	29 October 2022	23:00	resume to regular operations unless otherwise suspended due to adverse weather and relative conditions
Sagay	1							
			Operational	28 October 2022	11:00	29 October 2022	23:00	resume to regular operations unless otherwise suspended due to adverse weather and relative conditions
ANTIQUE	3							
Caluya	1							
			Non-Operational	28 October 2022	11:00			from Antique (Semirara, Caluya Libertad, and Culasi) to Mindoro/Palawan and vice versa / Light/small seacrafts 250 GRT are still cancelled
Libertad	1							
			Non-Operational	28 October 2022	11:00			from Antique (Semirara, Caluya Libertad, and Culasi) to Mindoro/Palawan and vice versa / Light/small seacrafts 250 GRT are still cancelled
Culasi	1							

REGION PROVINCE CITY /MUNICIPALITY BARANGAY		NAME OF PORT	STATUS	DATE REPORTED (Non-Operational)	TIME REPORTED (Non-Operational)	DATE REPORTED (Operational)	TIME REPORTED (Operational)	REMARKS
			Non-Operational	28 October 2022	11:00			from Antique (Semirara, Caluya Libertad, and Culasi) to Mindoro/Palawan and vice versa / Light/small seacrafts 250 GRT are still cancelled
REGION 7	26							
BOHOL	4							
Tubigon	1							
CGSS TUBIGON		TUBIGON PORT	Non-Operational	28 October 2022	11:00	29 October 2022		Temporary Suspension is LIFTED
Tagbilaran City	1							
CGSS TAGBILARAN		TAGBILARAN PORT	Non-Operational	28 October 2022	11:00	29 October 2022		Temporary Suspension is LIFTED
Loon	1							
CGSS LOON		LOON PORT	Non-Operational	28 October 2022	11:00	29 October 2022		Temporary Suspension is LIFTED
Getafe	1							
CGSS GETAFE		GETAFE PORT	Non-Operational	28 October 2022	11:00	29 October 2022		Temporary Suspension is LIFTED
CEBU	17							
Tabuelan	1							
CGSS TABUELAN		SITIO QUASI, BRGY POBLACION, TABUELAN, CEBU	Non-Operational	28 October 2022	11:00	29 October 2022		Temporary Suspension is LIFTED
Santa Fe	1							
CGSS SANTA FE		SANTA FE PIER, BRGY TALISAY, SANTE FE, CEBU	Non-Operational	28 October 2022	11:00	29 October 2022		Temporary Suspension is LIFTED
Tuburan	1							
CGSS TUBURAN		TUBURAN PIER, BRGY 1, POBLACION, TUBURAN, CEBU	Non-Operational	28 October 2022	11:00	29 October 2022		Temporary Suspension is LIFTED
Medellin	1							
CGSS MEDELLIN		MEDELLIN PIER, BRGY KAWIT, MEDELLIN, CEBU	Non-Operational	28 October 2022	11:00	29 October 2022		Temporary Suspension is LIFTED
Bogo	1							
CGSS BOGO		POLAMBATO PIER, BRGY POLAMBATO, BOGO CITY, CEBU	Non-Operational	28 October 2022	11:00	29 October 2022		Temporary Suspension is LIFTED
Tabogon	1							

REGION PROVINCE CITY /MUNICIPALITY BARANGAY		NAME OF PORT	STATUS	DATE REPORTED (Non-Operational)	TIME REPORTED (Non-Operational)	DATE REPORTED (Operational)	TIME REPORTED (Operational)	REMARKS
CGSS TABOGON		TABOGON PIER, BRGY TAPUL, TABOGON, CEBU	Non-Operational	28 October 2022	11:00	29 October 2022		Temporary Suspension is LIFTED
Bantayan	1							
CGSS BANTAYAN		BANTAYAN PIER, MUNICIPAL COMPOUND, BRGY SUBA, BANTAYAN, CEBU	Non-Operational	28 October 2022	11:00	29 October 2022		Temporary Suspension is LIFTED
Daanabantayan	2							
CGSS DAANBANTAYAN		DAANBANTAYAN PIER, BRGY MAYA, DAANBANTAYAN CEBU	Non-Operational	28 October 2022	11:00	29 October 2022		Temporary Suspension is LIFTED
CGSS MALAPASCUA		MALAPASCUA PIER, BRGY LOGON, DAANBANTAYAN, CEBU	Non-Operational	28 October 2022	11:00	29 October 2022		Temporary Suspension is LIFTED
San Remigio	1							
CGSS SAN REMIGIO		HAGNAYA PORT, SAN REMIGIO, CEBU	Non-Operational	28 October 2022	11:00	29 October 2022		Temporary Suspension is LIFTED
Carmen	1							
CGSS CARMEN		CARMEN PORT, R.M DURANO STREET, PIER POBLACION, CARMEN CEBU	Non-Operational	28 October 2022	11:00			Temporary Suspension
Madridejos	1							
CGSS MADRIDEJOS		KAONGKOD PORT, BRGY KAONGKOD, MADRIDEJOS CEBU	Non-Operational	28 October 2022	11:00			Temporary Suspension
Argao	1							
CGSS ARGAO		TALOOT PORT	Non-Operational	28 October 2022	11:00	30 October 2022	05:00	Temporary Suspension is LIFTED
Oslob	1							
CGSS OSLOB		MAINIT PORT/CUARTEL POB OSLOB, CEBU	Non-Operational	28 October 2022	11:00	30 October 2022	05:00	Temporary Suspension is LIFTED
Santander	1							
CGSS SANTANDER		SAMBOAN PORT / LILOAN PORT	Non-Operational	28 October 2022	11:00	29 October 2022	14:00	Temporary Suspension is LIFTED
Moalboal	1							
CGSS MOALBOAL		TULAY WHARF	Non-Operational	28 October 2022	11:00			Temporary Suspension
Dumanjug	1							

REGION PROVINCE CITY /MUNICIPALITY BARANGAY		NAME OF PORT	STATUS	DATE REPORTED (Non-Operational)	TIME REPORTED (Non-Operational)	DATE REPORTED (Operational)	TIME REPORTED (Operational)	REMARKS
CGSS DUMANJUG		TANGIL WHARF	Non-Operational	28 October 2022	11:00	30 October 2022	05:00	Temporary Suspension is LIFTED
NEGROS ORIENTAL	5							
Dumaguete City	1							
CGSS DUMAGUETE		PORT AREA, BRGY LOOC, DUMAGUETE CITY, NEGROS ORIENTAL	Non-Operational	28 October 2022	13:00			Temporary Suspension
Sibulan	1							
CGSS SIBULAN		SIBULAN PORT, SIBULAN, NEGROS ORIENTAL	Non-Operational	28 October 2022	13:00	29 October 2022	14:00	Temporary Suspension is LIFTED
Amlan	1							
CGSS AMLAN		TANDAYAG AMLAN, NEGROS ORIENTAL	Non-Operational	28 October 2022	13:00	29 October 2022	14:00	Temporary Suspension is LIFTED
Guihulngan City	1							
CGSS GUIHULNGAN		BULADO PORT, GUIHULNGAN CITY, NEGROS ORIENTAL	Non-Operational	28 October 2022	13:00			Temporary Suspension
Zamboanguita	1							
CGSS ZAMBOANGUITA		MALATAPAY, ZAMBOANGUITA, NEGROS ORIENTAL	Non-Operational	28 October 2022	13:00			Temporary Suspension
REGION 8	4							
EASTERN SAMAR	1							
No breakdown	1							
			Non-Operational	27 October 2022	11:30			All Ports
SAMAR	1							
No breakdown	1							
			Non-Operational	27 October 2022	11:30			All Ports
NORTHERN SAMAR	1							
No breakdown	1							
			Non-Operational	27 October 2022				All Ports
LEYTE	1							
No breakdown	1							
			Operational	28 October 2022	14:00	29 October 2022		All ports
REGION 10	2							
CAMIGUIN	1							
Mahinog	1							

REGION PROVINCE CITY /MUNICIPALITY BARANGAY		NAME OF PORT	STATUS	DATE REPORTED (Non-Operational)	TIME REPORTED (Non-Operational)	DATE REPORTED (Operational)	TIME REPORTED (Operational)	REMARKS
Benoni		Port of Benoni	Operational	28 October 2022		29 October 2022		
MISAMIS ORIENTAL	1							
Balingoan	1							
		Port of Balingoan	Operational	28 October 2022		29 October 2022		
REGION 11	2							
DAVAO OCCIDENTAL	1							
Sarangani	1							
			Non-Operational	28 October 2022	08:00	29 October 2022	09:00	- All cargo vessels 15 GT above are lifted from the suspension of voyage. - All passenger vessels, motor bancas and cargo vessels below 15 GT are suspended from voyage.
DAVAO DEL NORTE	1							
Samal	1							
			Non-Operational		09:00			- Temporary suspension of all trips of chartered boat/island hopping boats bound to Samal and Talicud Island are suspended.
CARAGA	4							
SURIGAO DEL NORTE	2							
Surigao City	2							
		Macapagal Port	Operational	28 October 2022		30 October 2022		151 Gross Tonnage Vessels and above are allowed to sail. 150 Gross Tonnage and below are still not allowed to sail.
		Lipata Port	Operational	28 October 2022		30 October 2022		151 Gross Tonnage Vessels and above are allowed to sail. 150 Gross Tonnage and below are still not allowed to sail.
DINAGAT ISLANDS	1							
San Jose	1							

REGION PROVINCE CITY /MUNICIPALITY BARANGAY		NAME OF PORT	STATUS	DATE REPORTED (Non-Operational)	TIME REPORTED (Non-Operational)	DATE REPORTED (Operational)	TIME REPORTED (Operational)	REMARKS
		San Jose Port	Operational	28 October 2022		30 October 2022		The PCG Dinagat Islands station has implemented the temporary suspension of vessels/watercraft with 35 Gross Tonnage and below in accordance to HPCG Memorandum Circular Nr 03-01 entitled Guidelines on the Movement of Motorboats/ Vessels in the absence of weather bulletin in the locality.
AGUSAN DEL NORTE	1							
Nasipit	1							
		Nasipit Port	Operational	28 October 2022		30 October 2022		
NCR	1							
NCR	1							
Manila	1							
Manila North Port		Pier 4, Radial Rd. 10, Tondo, Manila	Non-Operational	30 October 2022	21:00			The Philippine Ports Authority provided food assistance to the stranded passengers. Also, the FO-NCR through the Saturday QRT Members, Motorcycle Riders Group, and DRMD were deployed to Manila North Port to facilitate the provision of hot meals.

STRANDED PASSENGERS, ROLLING CARGOES, VESSELS, MBCAS as of (November 01, 2022 18:00)

REGION PROVINCE CITY /MUNICIPALITY BARANGAY		DISTRICT	STATION	SUBSTATION	PORT/TERMINAL	PASSENGER	ROLLING CARGOES	VESSELS/BUS LINER	MBCA (MOTOR BANCA)	REMARKS
GRAND TOTAL	110					3,089	590	97	7	
CALABARZON	5					282	53	3	6	
QUEZON	4					162	53	3	6	

REGION PROVINCE CITY /MUNICIPALITY BARANGAY		DISTRICT	STATION	SUBSTATION	PORT/TERMINAL	PASSENGER	ROLLING CARGOES	VESSELS/BUS LINER	MBCA (MOTOR BANCA)	REMARKS
Lucena	1					70	35	0	0	
			CGS Southern Quezon	CGSS Lucena	Lucena Port	70	35	0	0	
Atimonan	1					0	10	0	0	
			CGS Southern Quezon	CGSS Atimonan	Atimonan Port	0	10	0	0	
Real	1					82	5	3	6	
			CGS Northern Quezon	CGSS Real	Port of Real	82	5	3	6	
San Andres	1					10	3	0	0	
			CGS Southern Quezon	CGMP San Andres	San Andres Port	10	3	0	0	
BATANGAS	1					120	0	0	0	
Batangas City	1					120	0	0	0	
			CGS Batangas	CGSS Batangas	Batangas Port	120	0	0	0	
MIMAROPA	9					252	0	11	0	
ORIENTAL MINDORO	2					0	0	0	0	
Roxas	1					0	0	0	0	
Dangay		Southern Tagalog	Coast Guard Station Oriental Mindoro	Coast Guard Sub Station Roxas	Dangay Port	0	0	0	0	
Bulalacao (San Pedro)	1					0	0	0	0	
		Southern Tagalog	Coast Guard Station Oriental Mindoro	Coast Guard Sub Station Bulalacao	Bulalaco Port	0	0	0	0	
MARINDUQUE	1					0	0	0	0	
Mogpog	1					0	0	0	0	
Balanacan		Southern Tagalog	Coast Guard Station Marinduque	Coast Guard Sub Station Mogpog	Balanacan Port	0	0	0	0	
ROMBLON	3					0	0	0	0	
Romblon	1					0	0	0	0	
		Southern Tagalog	Coast Guard Station Romblon	Coast Guard Sub Station Romblon	Romblon Port	0	0	0	0	
San Agustin	1					0	0	0	0	
		Southern Tagalog	Coast Guard Station Romblon	Coast Guard Sub Station San Agustin	San Agustin Port	0	0	0	0	
Looc	1					0	0	0	0	

REGION PROVINCE CITY /MUNICIPALITY BARANGAY		DISTRICT	STATION	SUBSTATION	PORT/TERMINAL	PASSENGER	ROLLING CARGOES	VESSELS/BUS LINER	MBCA (MOTOR BANCA)	REMARKS
		Southern Tagalog	Coast Guard Station Romblon	Coast Guard Sub Station Looc	Looc Port	0	0	0	0	
PALAWAN	3					252	0	11	0	
Coron	1					221	0	2	0	
		Palawan	Coast Guard Station Coron		Coron Port	221	0	2	0	
Araceli	1					4	0	5	0	
		Palawan	Coast Guard Station Roxas	Coast Guard Sub Station ARACELI	Araceli Port	4	0	5	0	
Roxas	1					27	0	4	0	
		Palawan	Coast Guard Station Roxas		Roxas Port	27	0	4	0	
REGION 5	1					98	0	0	0	
CAMARINES SUR	1					98	0	0	0	
Pasacao	1					98	0	0	0	
					Pasacao Port	98	0	0	0	
REGION 7	78					2,300	537	83	1	
CEBU	42					1,810	386	71	1	
Tabuelan	1					55	167	4	0	
		COAST GUARD DISTRICT CENTRAL VISAYAS	CGS NORTHERN CEBU	CGSS TABUELAN	SITIO QUASI, BRGY POBLACION, TABUELAN, CEBU	55	167	4	0	
Santa Fe	1					0	0	0	0	
		COAST GUARD DISTRICT CENTRAL VISAYAS	CGS NORTHERN CEBU	CGSS SANTA FE	SANTA FE PIER, BRGY TALISAY, SANTE FE, CEBU	0	0	0	0	
Tuburan	1					0	0	0	0	
		COAST GUARD DISTRICT CENTRAL VISAYAS	CGS NORTHERN CEBU	CGSS TUBURAN	TUBURAN PIER, BRGY 1, POBLACION, TUBURAN, CEBU	0	0	0	0	
Madridejos	1					0	0	2	0	
		COAST GUARD DISTRICT CENTRAL VISAYAS	CGS NORTHERN CEBU	CGSS MADRIDEJOS	KAONGKOD PORT, BRGY KAONGKOD, MADRIDEJOS CEBU	0	0	2	0	
Carmen	1					120	74	2	0	

REGION PROVINCE CITY /MUNICIPALITY BARANGAY		DISTRICT	STATION	SUBSTATION	PORT/TERMINAL	PASSENGER	ROLLING CARGOES	VESSELS/BUS LINER	MBCA (MOTOR BANCA)	REMARKS
		COAST GUARD DISTRICT CENTRAL VISAYAS	CGS NORTHERN CEBU	CGSS CARMEN	CARMEN PORT, R.M DURANO STREET, PIER POBLACION, CARMEN CEBU	120	74	2	0	
Medellin	1					0	0	0	0	
		COAST GUARD DISTRICT CENTRAL VISAYAS	CGS NORTHERN CEBU	CGSS MEDELLIN	MEDELLIN PIER, BRGY KAWIT, MEDELLIN, CEBU	0	0	0	0	
Bogo City	1					0	0	0	0	
		COAST GUARD DISTRICT CENTRAL VISAYAS	CGS NORTHERN CEBU	CGSS BOGO	POLAMBATO PIER, BRGY POLAMBATO, BOGO CITY, CEBU	0	0	0	0	
Tabogon	1					0	0	0	0	
		COAST GUARD DISTRICT CENTRAL VISAYAS	CGS NORTHERN CEBU	CGSS TABOGON	TABOGON PIER, BRGY TAPUL, TABOGON, CEBU	0	0	0	0	
Bantayan	1					0	0	0	0	
		COAST GUARD DISTRICT CENTRAL VISAYAS	CGS NORTHERN CEBU	CGSS BANTAYAN	BANTAYAN PIER, MUNICIPAL COMPOUND, BRGY SUBA, BANTAYAN, CEBU	0	0	0	0	
Daanbantayan	2					28	7	0	0	
		COAST GUARD DISTRICT CENTRAL VISAYAS	CGS NORTHERN CEBU	CGSS DAANBANTAYAN	DAANBANTAYAN PIER, BRGY MAYA, DAANBANTAYAN CEBU	24	7	0	0	
		COAST GUARD DISTRICT CENTRAL VISAYAS	CGS NORTHERN CEBU	CGSS MALAPASCUA	MALAPASCUA PIER, BRGY LOGON, DAANBANTAYAN, CEBU	4	0	0	0	
San Remigio	1					148	7	8	0	
		COAST GUARD DISTRICT CENTRAL VISAYAS	CGS NORTHERN CEBU	CGSS SAN REMIGIO	HAGNAYA PORT, SAN REMIGIO, CEBU	148	7	8	0	
Argao	1					0	0	0	0	

REGION PROVINCE CITY /MUNICIPALITY BARANGAY		DISTRICT	STATION	SUBSTATION	PORT/TERMINAL	PASSENGER	ROLLING CARGOES	VESSELS/BUS LINER	MBCA (MOTOR BANCA)	REMARKS
		COAST GUARD DISTRICT CENTRAL VISAYAS	CGS SOUTHERN CEBU	CGSS ARGAO	TALOOT PORT	0	0	0	0	
Oslob	1					155	40	1	1	
		COAST GUARD DISTRICT CENTRAL VISAYAS	CGS SOUTHERN CEBU	CGSS OSLOB	MAINIT PORT/CUARTEL POB OSLOB, CEBU	155	40	1	1	
Santander	1					0	0	0	0	
		COAST GUARD DISTRICT CENTRAL VISAYAS	CGS SOUTHERN CEBU	CGSS SANTANDER	SAMBOAN PORT / LILOAN PORT	0	0	0	0	
Alegria	1					0	0	0	0	
		COAST GUARD DISTRICT CENTRAL VISAYAS	CGS SOUTHERN CEBU	CGSS ALEGRIA	WTG PORT	0	0	0	0	
Moalboal	1					0	0	0	0	
		COAST GUARD DISTRICT CENTRAL VISAYAS	CGS SOUTHERN CEBU	CGSS MOALBOAL	TULAY WHARF	0	0	0	0	
Dumajug	1					97	4	1	0	
		COAST GUARD DISTRICT CENTRAL VISAYAS	CGS SOUTHERN CEBU	CGSS DUMANJUG	TANGIL WHARF	97	4	1	0	
Toledo City	1					305	50	0	0	
		COAST GUARD DISTRICT CENTRAL VISAYAS	CGS CENTRAL CEBU	CGSS TOLEDO	TOLEDO CITY PORT	305	50	0	0	
Naga City	3					0	0	22	0	
		COAST GUARD DISTRICT CENTRAL VISAYAS	CGS CENTRAL CEBU	CGSS NAGA	CITY OF NAGA ANCHORAGE	0	0	22	0	
		COAST GUARD DISTRICT CENTRAL VISAYAS	CGS CENTRAL CEBU	CGSS NAGA	MINGLANILLA ANCHORAGE	0	0	0	0	
		COAST GUARD DISTRICT CENTRAL VISAYAS	CGS CENTRAL CEBU	CGSS NAGA	SAN FERNANDO ANCHORAGE	0	0	0	0	

REGION PROVINCE CITY /MUNICIPALITY BARANGAY		DISTRICT	STATION	SUBSTATION	PORT/TERMINAL	PASSENGER	ROLLING CARGOES	VESSELS/BUS LINER	MBCA (MOTOR BANCA)	REMARKS
Talisay City	2					0	7	6	0	
		COAST GUARD DISTRICT CENTRAL VISAYAS	CGS CENTRAL CEBU	CGSS TALISAY	TALISAY CITY ANCHORAGE	0	7	0	0	
		COAST GUARD DISTRICT CENTRAL VISAYAS	CGS CENTRAL CEBU	CGSS OLANGO	STA ROSA PORT	0	0	6	0	
Cebu City	2					642	0	13	0	
		COAST GUARD DISTRICT CENTRAL VISAYAS	CGS CENTRAL CEBU	CGSS ADUANA	PIER 1 CEBU CITY	642	0	13	0	
		COAST GUARD DISTRICT CENTRAL VISAYAS	CGS CENTRAL CEBU	CGSS TINAGO	PIER 4 CEBU CITY	0	0	0	0	
Cordova	1					140	0	0	0	
		COAST GUARD DISTRICT CENTRAL VISAYAS	CGS CENTRAL CEBU	CGSS CORDOVA	CORDOVA PORT	140	0	0	0	
Lapu-Lapu (Opon)	1					30	0	0	0	
		COAST GUARD DISTRICT CENTRAL VISAYAS	CGS CENTRAL CEBU	CGSS LAPU LAPU	ANGASIL PORT	30	0	0	0	
Mandaue City	3					0	30	5	0	
		COAST GUARD DISTRICT CENTRAL VISAYAS	CGS CENTRAL CEBU	CGSS MANDAUE	OUANO WHARF	0	0	0	0	
		COAST GUARD DISTRICT CENTRAL VISAYAS	CGS CENTRAL CEBU	CGSS MANDAUE	LOOC WHARF	0	30	5	0	
		COAST GUARD DISTRICT CENTRAL VISAYAS	CGS CENTRAL CEBU	CGSS MANDAUE	TAYUD ANCHORAGE	0	0	0	0	
Danao City	2					90	0	7	0	
		COAST GUARD DISTRICT CENTRAL VISAYAS	CGS CENTRAL CEBU	CGSS DANA0	DANA0 PORT	90	0	7	0	

REGION PROVINCE CITY /MUNICIPALITY BARANGAY		DISTRICT	STATION	SUBSTATION	PORT/TERMINAL	PASSENGER	ROLLING CARGOES	VESSELS/BUS LINER	MBCA (MOTOR BANCA)	REMARKS
		COAST GUARD DISTRICT CENTRAL VISAYAS	CGS CENTRAL CEBU	CGSS DANA O	DUNGGOAN PORT	0	0	0	0	
Poro	3					0	0	0	0	
		COAST GUARD DISTRICT CENTRAL VISAYAS	CGS CAMOTES	CGSS ESPERANZA		0	0	0	0	
		COAST GUARD DISTRICT CENTRAL VISAYAS	CGS CAMOTES	CGSS PUERTO BELLO	HAGUTAPAY PORT	0	0	0	0	
		COAST GUARD DISTRICT CENTRAL VISAYAS	CGS CAMOTES	CGSS PORO	PORO PORT	0	0	0	0	
Tudela	2					0	0	0	0	
		COAST GUARD DISTRICT CENTRAL VISAYAS	CGS CAMOTES	CGSS TUDELA	TUDELA PORT	0	0	0	0	
		COAST GUARD DISTRICT CENTRAL VISAYAS	CGS CAMOTES	CGSS ALTAVISTA		0	0	0	0	
Pilar	1					0	0	0	0	
		COAST GUARD DISTRICT CENTRAL VISAYAS	CGS CAMOTES	CGSS NORTHERN PILAR	PILAR PORT	0	0	0	0	
Pilar	1					0	0	0	0	
		COAST GUARD DISTRICT CENTRAL VISAYAS	CGS CAMOTES	CGSS SOUTHERN PILAR		0	0	0	0	
San Francisco	1					0	0	0	0	
		COAST GUARD DISTRICT CENTRAL VISAYAS	CGS CAMOTES	CGSS SAN FRANCISCO	CONSUELO PORT	0	0	0	0	
Santiago	1					0	0	0	0	
		COAST GUARD DISTRICT CENTRAL VISAYAS	CGS CAMOTES	CGSS SANTIAGO		0	0	0	0	
BOHOL	20					23	2	8	0	

REGION PROVINCE CITY /MUNICIPALITY BARANGAY		DISTRICT	STATION	SUBSTATION	PORT/TERMINAL	PASSENGER	ROLLING CARGOES	VESSELS/BUS LINER	MBCA (MOTOR BANCA)	REMARKS
Tubigon	1					0	0	1	0	
		COAST GUARD DISTRICT CENTRAL VISAYAS	CGS WESTERN BOHOL	CGSS TUBIGON	TUBIGON PORT	0	0	1	0	
Tagbilaran City	1					23	0	3	0	
		COAST GUARD DISTRICT CENTRAL VISAYAS	CGS WESTERN BOHOL	CGSS TAGBILARAN	TAGBILARAN PORT	23	0	3	0	
Loon	1					0	0	0	0	
		COAST GUARD DISTRICT CENTRAL VISAYAS	CGS WESTERN BOHOL	CGSS LOON	LOON PORT	0	0	0	0	
Getafe	1					0	2	4	0	
		COAST GUARD DISTRICT CENTRAL VISAYAS	CGS WESTERN BOHOL	CGSS GETAFE	GETAFE PORT	0	2	4	0	
Buenavista	1					0	0	0	0	
		COAST GUARD DISTRICT CENTRAL VISAYAS	CGS WESTERN BOHOL	CGSS BUENAVISTA		0	0	0	0	
Dimiao	1					0	0	0	0	
		COAST GUARD DISTRICT CENTRAL VISAYAS	CGS WESTERN BOHOL	CGSS DIMIAO		0	0	0	0	
Loay	1					0	0	0	0	
		COAST GUARD DISTRICT CENTRAL VISAYAS	CGS WESTERN BOHOL	CGSS LOAY		0	0	0	0	
Albuquerque	1					0	0	0	0	
		COAST GUARD DISTRICT CENTRAL VISAYAS	CGS WESTERN BOHOL	CGSS ALBUQUERQUE		0	0	0	0	
Panglao	2					0	0	0	0	
		COAST GUARD DISTRICT CENTRAL VISAYAS	CGS WESTERN BOHOL	CGSS BALICASAG		0	0	0	0	

REGION PROVINCE CITY /MUNICIPALITY BARANGAY		DISTRICT	STATION	SUBSTATION	PORT/TERMINAL	PASSENGER	ROLLING CARGOES	VESSELS/BUS LINER	MBCA (MOTOR BANCA)	REMARKS
		COAST GUARD DISTRICT CENTRAL VISAYAS	CGS WESTERN BOHOL	CGSS PANGLAO		0	0	0	0	
Bien Unido	1					0	0	0	0	
		COAST GUARD DISTRICT CENTRAL VISAYAS	CGS EASTERN BOHOL	CGSS BIEN UNIDO		0	0	0	0	
Candijay	1					0	0	0	0	
		COAST GUARD DISTRICT CENTRAL VISAYAS	CGS EASTERN BOHOL	CGSS CANDIJAY	COGTONG BAY, BRGY., COGTONG CANDIJAY, BOHOL	0	0	0	0	
Duero	1					0	0	0	0	
		COAST GUARD DISTRICT CENTRAL VISAYAS	CGS EASTERN BOHOL	CGSS DUERO		0	0	0	0	
Guindulman	1					0	0	0	0	
		COAST GUARD DISTRICT CENTRAL VISAYAS	CGS EASTERN BOHOL	CGSS GUINDULMAN		0	0	0	0	
Jagna	1					0	0	0	0	
		COAST GUARD DISTRICT CENTRAL VISAYAS	CGS EASTERN BOHOL	CGSS JAGNA	PMSC PORT, GARCIA HERNANDEZ, BOHOL	0	0	0	0	
Mabini	1					0	0	0	0	
		COAST GUARD DISTRICT CENTRAL VISAYAS	CGS EASTERN BOHOL	CGSS MABINI		0	0	0	0	
President Carlos P. Garcia(Pitogo)	1					0	0	0	0	
		COAST GUARD DISTRICT CENTRAL VISAYAS	CGS EASTERN BOHOL	CGSS PCPG	PITOGO PORT	0	0	0	0	
Talibon	1					0	0	0	0	
		COAST GUARD DISTRICT CENTRAL VISAYAS	CGS EASTERN BOHOL	CGSS TALIBON	TALIBON PORT	0	0	0	0	
Garcia Hernandez	1					0	0	0	0	

REGION PROVINCE CITY /MUNICIPALITY BARANGAY		DISTRICT	STATION	SUBSTATION	PORT/TERMINAL	PASSENGER	ROLLING CARGOES	VESSELS/BUS LINER	MBCA (MOTOR BANCA)	REMARKS
		COAST GUARD DISTRICT CENTRAL VISAYAS	CGS EASTERN BOHOL	CGSS GARIA HERNANDEZ	PMSC PORT, GARCIA HERNANDEZ, BOHOL	0	0	0	0	
Ubay	1					0	0	0	0	
		COAST GUARD DISTRICT CENTRAL VISAYAS	CGS EASTERN BOHOL	CGSS UBAY	UBAY PORT	0	0	0	0	
SIQUIJOR	6					0	2	0	0	
Siquijor	1					0	0	0	0	
		COAST GUARD DISTRICT CENTRAL VISAYAS	CGS SIQUIJOR	CGSS POBLACION	SIQUIJOR PORT	0	0	0	0	
Larena	1					0	1	0	0	
		COAST GUARD DISTRICT CENTRAL VISAYAS	CGS SIQUIJOR	CGSS LARENA	LARENA PORT	0	1	0	0	
Lazi	1					0	0	0	0	
		COAST GUARD DISTRICT CENTRAL VISAYAS	CGS SIQUIJOR	CGSS LAZI	LAZI PORT	0	0	0	0	
San Juan	1					0	0	0	0	
		COAST GUARD DISTRICT CENTRAL VISAYAS	CGS SIQUIJOR	CGSS SAN JUAN	TAMBISAN PORT	0	0	0	0	
Enrique Villanueva	1					0	0	0	0	
		COAST GUARD DISTRICT CENTRAL VISAYAS	CGS SIQUIJOR	CGSS TALINGTING		0	0	0	0	
Maria	1					0	1	0	0	
		COAST GUARD DISTRICT CENTRAL VISAYAS	CGS SIQUIJOR	CGMT MARIA		0	1	0	0	
NEGROS ORIENTAL	10					467	147	4	0	
Dumaguete	1					55	0	4	0	

REGION PROVINCE CITY /MUNICIPALITY BARANGAY		DISTRICT	STATION	SUBSTATION	PORT/TERMINAL	PASSENGER	ROLLING CARGOES	VESSELS/BUS LINER	MBCA (MOTOR BANCA)	REMARKS
		COAST GUARD DISTRICT CENTRAL VISAYAS	CGS NEGROS ORIENTAL	CGSS DUMAGUETE	PORT AREA, BRGY LOOC, DUMAGUETE CITY, NEGROS ORIENTAL	55	0	4	0	
Sibulan	1					56	35	0	0	
		COAST GUARD DISTRICT CENTRAL VISAYAS	CGS NEGROS ORIENTAL	CGSS SIBULAN	SIBULAN PORT, SIBULAN, NEGROS ORIENTAL	56	35	0	0	
Amlan	1					356	112	0	0	
		COAST GUARD DISTRICT CENTRAL VISAYAS	CGS NEGROS ORIENTAL	CGSS AMLAN	TANDAYAG AMLAN, NEGROS ORIENTAL	356	112	0	0	
Bais	1					0	0	0	0	
		COAST GUARD DISTRICT CENTRAL VISAYAS	CGS NEGROS ORIENTAL	CGSS BAIS	BRGY CAPIAHAN, BAIS CITY, NEGROS ORIENTAL	0	0	0	0	
Guihulngan	1					0	0	0	0	
		COAST GUARD DISTRICT CENTRAL VISAYAS	CGS NEGROS ORIENTAL	CGSS GUIHULNGAN	BULADO PORT, GUIHULNGAN CITY, NEGROS ORIENTAL	0	0	0	0	
Bayawan (Tulong)	1					0	0	0	0	
		COAST GUARD DISTRICT CENTRAL VISAYAS	CGS NEGROS ORIENTAL	CGSS BAYAWAN	SUBA WHARF, BRGY TINAGO, BAYAWAN CITY, NEGROS ORIENTAL	0	0	0	0	
Siaton	1					0	0	0	0	
		COAST GUARD DISTRICT CENTRAL VISAYAS	CGS NEGROS ORIENTAL	CGSS SIATON	TAMBOBO BAY, SIATON, NEGROS ORIENTAL	0	0	0	0	
Zamboanguita	1					0	0	0	0	
		COAST GUARD DISTRICT CENTRAL VISAYAS	CGS NEGROS ORIENTAL	CGSS ZAMBOANGUITA	MALATAPAY, ZAMBOANGUITA, NEGROS ORIENTAL	0	0	0	0	
Dauin	1					0	0	0	0	
		COAST GUARD DISTRICT CENTRAL VISAYAS	CGS NEGROS ORIENTAL	CGSS APO ISLAND	APO ISLAND, DAUIN, NEGROS ORIENTAL	0	0	0	0	

REGION PROVINCE CITY /MUNICIPALITY BARANGAY		DISTRICT	STATION	SUBSTATION	PORT/TERMINAL	PASSENGER	ROLLING CARGOES	VESSELS/BUS LINER	MBCA (MOTOR BANCA)	REMARKS
Bacong	1					0	0	0	0	
		COAST GUARD DISTRICT CENTRAL VISAYAS	CGS NEGROS ORIENTAL	CGSS BACONG	DUCOM PORT, BACONG, NEGROS ORIENTAL	0	0	0	0	
REGION 8	16					0	0	0	0	
NORTHERN SAMAR	4					0	0	0	0	
Allen	3					0	0	0	0	
					STA CLARA PORT	0	0	0	0	
					BALWHARTECO PORT	0	0	0	0	
					PORT OF DAPDAP	0	0	0	0	
San Isidro	1					0	0	0	0	
					SALVACION PORT	0	0	0	0	
BILIRAN	1					0	0	0	0	
Naval	1					0	0	0	0	
					NAVAL	0	0	0	0	
SAMAR	2					0	0	0	0	
Calbayog	1					0	0	0	0	
					MAGUINOO PORT	0	0	0	0	
Daram	1					0	0	0	0	
					PORT OF DARAM	0	0	0	0	
LEYTE	1					0	0	0	0	
Palompon	1					0	0	0	0	
					PORT OF PALOMPON	0	0	0	0	
SOUTHERN LEYTE	5					0	0	0	0	
Maasin	1					0	0	0	0	
					PORT OF MAASIN	0	0	0	0	
Liloan	1					0	0	0	0	
					LILOAN PORT FERRY TERMINAL	0	0	0	0	
San Ricardo	1					0	0	0	0	

REGION PROVINCE CITY /MUNICIPALITY BARANGAY		DISTRICT	STATION	SUBSTATION	PORT/TERMINAL	PASSENGER	ROLLING CARGOES	VESSELS/BUS LINER	MBCA (MOTOR BANCA)	REMARKS
					PORT OF SAN RICARDO	0	0	0	0	
Silago	1					0	0	0	0	
					PORT OF SILAGO	0	0	0	0	
Limasawa	1					0	0	0	0	
					PORT OF LIMASAWA	0	0	0	0	
EASTERN SAMAR	3					0	0	0	0	
Oras	1					0	0	0	0	
					PORT OF ORAS	0	0	0	0	
Guiuan	1					0	0	0	0	
					PORT OF GUIUAN	0	0	0	0	
Dolores	1					0	0	0	0	
					PORT OF DOLORES	0	0	0	0	
NCR	1					157	0	0	0	
NCR	1					157	0	0	0	
Manila	1					157	0	0	0	
Tondo					Manila North Port	157	0	0	0	The Philippine Ports Authority provided food assistance to the stranded passengers. Also, the FO-NCR through the Saturday QRT Members, Motorcycle Riders Group, and DRMD were deployed to Manila North Port to facilitate the provision of hot meals.

DAMAGED HOUSES as of (November 01, 2022 18:00)

REGION PROVINCE CITY/ MUNICIPALITY BARANGAY	NO. OF DAMAGED HOUSES			AMOUNT (PHP)	REMARKS
	TOTALLY	PARTIALLY	GRAND TOTAL		
GRAND TOTAL	1,631	5,409	7,040	12,761,000	
REGION 1	0	1	1	0	
PANGASINAN	0	1	1	0	
Sual	0	1	1	0	
	0	1	1	0	
REGION 2	4	19	23	0	
ISABELA	0	1	1	0	
San Guillermo	0	1	1	0	
	0	1	1	0	
NUEVA VIZCAYA	4	18	22	0	
Alfonso Castañeda	0	2	2	0	
	0	2	2	0	
Ambaguio	0	12	12	0	
	0	12	12	0	
Diadi	0	1	1	0	
	0	1	1	0	
Kayapa	1	1	2	0	
	1	1	2	0	
Santa Fe (Imugan)	1	0	1	0	
	1	0	1	0	
Villaverde (Ibung)	2	2	4	0	
	2	2	4	0	
REGION 3	32	138	170	0	
AURORA	0	5	5	0	
Baler	0	1	1	0	
	0	1	1	0	
San Luis	0	4	4	0	
	0	4	4	0	
BATAAN	10	1	11	0	
Mariveles	10	1	11	0	
	10	1	11	0	
BULACAN	0	55	55	0	
City of San Jose Del Monte	0	3	3	0	
	0	3	3	0	

REGION PROVINCE CITY/ MUNICIPALITY BARANGAY	NO. OF DAMAGED HOUSES			AMOUNT (PHP)	REMARKS
	TOTALLY	PARTIALLY	GRAND TOTAL		
Pulilan	0	17	17	0	
	0	17	17	0	
Baliuag	0	4	4	0	
	0	4	4	0	
Bustos	0	2	2	0	
	0	2	2	0	
Plaridel	0	4	4	0	
	0	4	4	0	
Santa Maria	0	25	25	0	
	0	25	25	0	
PAMPANGA	5	16	21	0	
Floridablanca	0	2	2	0	
	0	2	2	0	
Mexico	0	1	1	0	
	0	1	1	0	
Apalit	0	6	6	0	
	0	6	6	0	
San Luis	0	7	7	0	
	0	7	7	0	
Candaba	5	0	5	0	
	5	0	5	0	
TARLAC	0	6	6	0	
Ramos	0	4	4	0	
	0	4	4	0	
Bamban	0	2	2	0	
	0	2	2	0	
ZAMBALES	17	55	72	0	
Cabangan	2	0	2	0	
	2	0	2	0	
Subic	15	15	30	0	
	15	15	30	0	
San Antonio	0	40	40	0	
	0	40	40	0	
MIMAROPA	0	11	11	0	

REGION PROVINCE CITY/ MUNICIPALITY BARANGAY	NO. OF DAMAGED HOUSES			AMOUNT (PHP)	REMARKS
	TOTALLY	PARTIALLY	GRAND TOTAL		
ORIENTAL MINDORO	0	11	11	0	
Calapan	0	9	9	0	
	0	9	9	0	
Puerto Galera	0	2	2	0	
	0	2	2	0	
REGION 5	83	946	1,029	0	
CAMARINES NORTE	54	517	571	0	
Jose Panganiban	8	87	95	0	
	8	87	95	0	
Sta. Elena	3	57	60	0	
	3	57	60	0	
Paracale	30	305	335	0	
	30	305	335	0	
Basud	13	68	81	0	
	13	68	81	0	
CATANDUANES	25	328	353	0	
Baras	11	40	51	0	
	11	40	51	0	
Bato	1	2	3	0	
	1	2	3	0	
Pandan	6	240	246	0	
	6	240	246	0	
Panganiban	2	18	20	0	
	2	18	20	0	
Viga	5	28	33	0	
	5	28	33	0	
MASBATE	1	97	98	0	
Baleno	0	1	1	0	
	0	1	1	0	
Balud	0	6	6	0	
	0	6	6	0	
Batuan	0	1	1	0	
	0	1	1	0	
Dimasalang	1	15	16	0	

REGION PROVINCE CITY/ MUNICIPALITY BARANGAY	NO. OF DAMAGED HOUSES			AMOUNT (PHP)	REMARKS
	TOTALLY	PARTIALLY	GRAND TOTAL		
	1	15	16	0	
Esperanza	0	43	43	0	
	0	43	43	0	
Milagros	0	5	5	0	
	0	5	5	0	
Mobo	0	7	7	0	
	0	7	7	0	
Monreal	0	7	7	0	
	0	7	7	0	
Palanas	0	12	12	0	
	0	12	12	0	
SORSOGON	3	4	7	0	
No breakdown	3	4	7	0	
	3	4	7	0	
REGION 6	296	2,153	2,449	0	
AKLAN	7	1	8	0	
Libacao	7	1	8	0	
	7	1	8	0	
ANTIQUE	2	9	11	0	
Bugasong	2	0	2	0	
	2	0	2	0	
Caluya	0	9	9	0	
	0	9	9	0	
CAPIZ	8	307	315	0	
Mambusao	1	7	8	0	
	1	7	8	0	
Panay	7	300	307	0	
	7	300	307	0	
ILOILO	219	1,351	1,570	0	
Ajuy	2	63	65	0	
	2	63	65	0	
Anilao	1	1	2	0	
	1	1	2	0	
Banate	1	0	1	0	

REGION PROVINCE CITY/ MUNICIPALITY BARANGAY	NO. OF DAMAGED HOUSES			AMOUNT (PHP)	REMARKS
	TOTALLY	PARTIALLY	GRAND TOTAL		
	1	0	1	0	
Barotac Nuevo	1	4	5	0	
	1	4	5	0	
Carles	1	1	2	0	
	1	1	2	0	
Concepcion	2	29	31	0	
	2	29	31	0	
Igbaras	2	11	13	0	
	2	11	13	0	
Iloilo City	158	334	492	0	
	158	334	492	0	
Leganes	16	498	514	0	
	16	498	514	0	
Miagao	32	99	131	0	
	32	99	131	0	
San Dionisio	0	1	1	0	
	0	1	1	0	
San Joaquin	2	10	12	0	
	2	10	12	0	
San Rafael	1	0	1	0	
	1	0	1	0	
Tubungan	0	300	300	0	
	0	300	300	0	
NEGROS OCCIDENTAL	60	485	545	0	
Bacolod City	19	2	21	0	
	19	2	21	0	
Cauayan	14	10	24	0	
	14	10	24	0	
Don Salvador Benedicto	0	38	38	0	
	0	38	38	0	
Enrique B. Magalona (Saravia)	11	2	13	0	
	11	2	13	0	
Hinigaran	5	0	5	0	
	5	0	5	0	

REGION PROVINCE CITY/ MUNICIPALITY BARANGAY	NO. OF DAMAGED HOUSES			AMOUNT (PHP)	REMARKS
	TOTALLY	PARTIALLY	GRAND TOTAL		
Hinoba-An (Asia)	1	0	1	0	
	1	0	1	0	
La Castellana	0	3	3	0	
	0	3	3	0	
Manapla	1	1	2	0	
	1	1	2	0	
Pontevedra, Negros	1	10	11	0	
	1	10	11	0	
Pulupandan	0	15	15	0	
	0	15	15	0	
San Carlos City	0	2	2	0	
	0	2	2	0	
San Enrique, Negros	5	0	5	0	
	5	0	5	0	
Sipalay City	0	10	10	0	
	0	10	10	0	
Valladolid	3	392	395	0	
	3	392	395	0	
REGION 7	11	39	50	0	
CEBU	11	39	50	0	
Cebu City	11	37	48	0	
Sito Langub, Brgy Buhisan	0	1	1	0	
Sito Mahiga, Brgy Banilad	0	1	1	0	
Sitio Lupa, Brgy Sapangdaku	0	2	2	0	
Sitio Lower Lamakan, Brgy Pung-ol Sibugay	3	4	7	0	
Sitio Cabulihan and Sitio Bangkal, Brgy Guba	0	3	3	0	
Sitio Guila-guila Bonbon	0	25	25	0	
Sitio Garahe Brgy. Busay	8	1	9	0	In sitio Garahe Brgy Busay 10/29/2022 1600H 12 Families or 39 Individuals Evacuated at Sitio Lower Busay Covered Court due to landslide
Catmon	0	2	2	0	
Sitio Ilaya, Panalipan	0	2	2	0	
REGION 8	257	700	957	0	
NORTHERN SAMAR	1	45	46	0	

REGION PROVINCE CITY/ MUNICIPALITY BARANGAY	NO. OF DAMAGED HOUSES			AMOUNT (PHP)	REMARKS
	TOTALLY	PARTIALLY	GRAND TOTAL		
Capul	0	8	8	0	
	0	8	8	0	
Victoria	1	37	38	0	
	1	37	38	0	
SAMAR	18	17	35	0	
Catbalogan	12	6	18	0	
	12	6	18	0	
Santa Margarita	6	0	6	0	
	6	0	6	0	
Tarangnan	0	11	11	0	
	0	11	11	0	
EASTERN SAMAR	0	1	1	0	
Balangiga	0	1	1	0	
	0	1	1	0	
LEYTE	231	622	853	0	
Albuera	8	10	18	0	
	8	10	18	0	
Bato	220	612	832	0	
	220	612	832	0	
Hindang	2	0	2	0	
	2	0	2	0	
Inopacan	1	0	1	0	
	1	0	1	0	
SOUTHERN LEYTE	6	1	7	0	
Bontoc	6	0	6	0	
	6	0	6	0	
Sogod	0	1	1	0	
	0	1	1	0	
BILIRAN	1	14	15	0	
Kawayan	0	12	12	0	
	0	12	12	0	
Caibiran	1	0	1	0	
	1	0	1	0	
Maripipi	0	2	2	0	

REGION PROVINCE CITY/ MUNICIPALITY BARANGAY	NO. OF DAMAGED HOUSES			AMOUNT (PHP)	REMARKS
	TOTALLY	PARTIALLY	GRAND TOTAL		
	0	2	2	0	
REGION 9	54	123	177	11,145,000	
ZAMBOANGA DEL NORTE	47	102	149	1,005,000	
Sirawai	19	1	20	0	
Brgy. Balatacan	1	0	1	0	Hit by uprooted coconut tree.
Brgy. Sirawai Proper	10	0	10	0	
Brgy. Poblacion	8	1	9	0	Hit by uprooted coconut tree.
Siocon	2	0	2	0	
	2	0	2	0	Hit by uprooted trees
President Manuel A. Roxas	20	77	97	0	
	20	77	97	0	
Salug	4	21	25	0	
Brgy. Poblacion	1	19	20	0	
Brgy. Ramon Magsaysay	3	2	5	0	
Slayan	2	1	3	1,005,000	
Brgy. Diongan	1	0	1	5,000	Uninhabited-used as waiting for passers /travelers/bamboo raft operators
Brgy. Dumpilas	1	1	2	1,000,000	Slightly damaged by the eroded slope nearby
Sindangan	0	2	2	0	
	0	2	2	0	
ZAMBOANGA DEL SUR	7	21	28	10,140,000	
Pitogo	4	17	21	10,030,000	
Brgy. Limbayan	1	4	5	30,000	?Most of the houses are made of light materials
Brgy. Poblacion, Punta Flecha, Lower Panikian, Panubigan, Balongbalong	3	13	16	10,000,000	Most of the houses are made of light materials
Dimataling	3	4	7	110,000	
Saloagan	3	3	6	105,000	
Balangan	0	1	1	5,000	
REGION 10	100	514	614	1,616,000	
MISAMIS ORIENTAL	81	433	514	1,616,000	
Cagayan de Oro	16	64	80	0	
Tablon	4	9	13	0	
Puerto	5	40	45	0	
Agusan	2	5	7	0	
Bugo	5	10	15	0	

REGION PROVINCE CITY/ MUNICIPALITY BARANGAY	NO. OF DAMAGED HOUSES			AMOUNT (PHP)	REMARKS
	TOTALLY	PARTIALLY	GRAND TOTAL		
Gitagum	0	1	1	10,000	
Quezon	0	1	1	10,000	
Tagoloan	27	50	77	0	
Casinglot	1	12	13	0	
Gracia	7	35	42	0	
Baluarte	19	3	22	0	
Villanueva	2	28	30	0	
Poblacion 1	0	1	1	0	
Looc	2	27	29	0	
Salay	15	104	119	0	
Looc	4	66	70	0	
Salay River 2	6	5	11	0	
Inobulan	5	33	38	0	
Jasaan	1	72	73	1,130,000	
Bobontungan	1	14	15	260,000	
Luz Banzon	0	24	24	360,000	
San Antonio	0	9	9	135,000	
Jampason	0	25	25	375,000	
Libertad	0	22	22	0	
Dulong	0	11	11	0	
Gimaylan	0	6	6	0	
Poblacion	0	5	5	0	
Lagonglong	17	70	87	240,000	
Dampil	7	63	70	60,000	
Kabulawan	5	2	7	60,000	
Poblacion	3	0	3	50,000	
Tabok	2	3	5	60,000	
Kauswagan	0	2	2	10,000	
Lugait	3	22	25	236,000	
Biga	3	21	24	228,000	
Poblacion	0	1	1	8,000	
LANAO DEL NORTE	19	81	100	0	
Iligan	18	71	89	0	
Dalipuga	0	16	16	0	

REGION PROVINCE CITY/ MUNICIPALITY BARANGAY	NO. OF DAMAGED HOUSES			AMOUNT (PHP)	REMARKS
	TOTALLY	PARTIALLY	GRAND TOTAL		
Tambacan	10	5	15	0	
Tibanga	7	31	38	0	
Tomas Cabili	1	19	20	0	
Sultan Naga Dimaporo (Karomatan)	0	9	9	0	
Tantaon	0	1	1	0	
Pandanán	0	1	1	0	
Sigayan	0	4	4	0	
Dangulaan	0	3	3	0	
Kapatagan	1	0	1	0	
Tipolo	1	0	1	0	
Pantar	0	1	1	0	
Pantao Ranao	0	1	1	0	
REGION 11	3	24	27	0	
DAVAO ORIENTAL	0	1	1	0	
Lupon	0	1	1	0	
Poblacion	0	1	1	0	
DAVAO OCCIDENTAL	1	19	20	0	
Jose Abad Santos (Trinidad)	1	19	20	0	
	1	19	20	0	
DAVAO CITY	2	4	6	0	
No breakdown	2	4	6	0	
Duterte	2	4	6	0	
REGION 12	647	529	1,176	0	
SARANGANI	84	177	261	0	
Alabel	0	12	12	0	
	0	12	12	0	
Maasim	0	1	1	0	
	0	1	1	0	
Malapatan	30	38	68	0	
	30	38	68	0	
Kiamba	47	110	157	0	
	47	110	157	0	
Maitum	7	16	23	0	
	7	16	23	0	

REGION PROVINCE CITY/ MUNICIPALITY BARANGAY	NO. OF DAMAGED HOUSES			AMOUNT (PHP)	REMARKS
	TOTALLY	PARTIALLY	GRAND TOTAL		
SOUTH COTABATO	14	217	231	0	
TBoli	6	52	58	0	
	6	52	58	0	
General Santos (Dadiangas)	8	165	173	0	
	8	165	173	0	
SULTAN KUDARAT	280	61	341	0	
Kalamansig	22	19	41	0	
	22	19	41	0	
Lebak	108	2	110	0	
	108	2	110	0	
Palimbang	150	40	190	0	
	150	40	190	0	
COTABATO	269	74	343	0	
Pigcawayan	269	74	343	0	
	269	74	343	0	
CARAGA	14	17	31	0	
BUTUAN CITY	2	1	3	0	
Butuan	2	1	3	0	
2	2	1	3	0	
AGUSAN DEL NORTE	10	14	24	0	
Cabadbaran	10	14	24	0	
	10	14	24	0	
SURIGAO DEL NORTE	0	1	1	0	
Claver	0	1	1	0	
	0	1	1	0	
DINAGAT ISLANDS	2	1	3	0	
Cagdianao	2	0	2	0	
Valencia	2	0	2	0	
San Jose	0	1	1	0	
Aurelio	0	1	1	0	
BARMM	119	40	159	0	
MAGUINDANAO	119	40	159	0	
Datu Blah T. Sinsuat	53	2	55	0	
	53	2	55	0	For validation.

REGION PROVINCE CITY/ MUNICIPALITY BARANGAY	NO. OF DAMAGED HOUSES			AMOUNT (PHP)	REMARKS
	TOTALLY	PARTIALLY	GRAND TOTAL		
Sultan Sumagka (Talitay)	3	0	3	0	
Kilalan	3	0	3	0	For validation.
South Upi	2	1	3	0	
	2	1	3	0	
Sultan Kudarat (Nuling)	6	0	6	0	
	6	0	6	0	
Datu Hoffer Ampatuan	4	2	6	0	
	4	2	6	0	
Upi	11	1	12	0	
	11	1	12	0	
Barira	25	34	59	0	
	25	34	59	0	
Mamasapano	15	0	15	0	
	15	0	15	0	
CAR	11	155	166	0	
ABRA	0	24	24	0	
Bangued	0	1	1	0	
	0	1	1	0	
Daguioman	0	12	12	0	
	0	12	12	0	
Licuan-Baay (Licuan)	0	1	1	0	
	0	1	1	0	
Tineg	0	10	10	0	
	0	10	10	0	
APAYAO	1	1	2	0	
Calanasan	0	1	1	0	
	0	1	1	0	
Kabugao	1	0	1	0	
	1	0	1	0	
BENGUET	1	24	25	0	
Baguio	0	3	3	0	
	0	3	3	0	
Bokod	0	4	4	0	
	0	4	4	0	

REGION PROVINCE CITY/ MUNICIPALITY BARANGAY	NO. OF DAMAGED HOUSES			AMOUNT (PHP)	REMARKS
	TOTALLY	PARTIALLY	GRAND TOTAL		
Buguias	1	4	5	0	
	1	4	5	0	
Itogon	0	4	4	0	
	0	4	4	0	
Kabayan	0	2	2	0	
	0	2	2	0	
Kibungan	0	1	1	0	
	0	1	1	0	
La Trinidad	0	2	2	0	
	0	2	2	0	
Tuba	0	3	3	0	
	0	3	3	0	
Tublay	0	1	1	0	
	0	1	1	0	
IFUGAO	3	28	31	0	
Aguinaldo	0	3	3	0	
	0	3	3	0	
Asipulo	1	3	4	0	
	1	3	4	0	
Banaue	1	6	7	0	
	1	6	7	0	
Hingyon	1	6	7	0	
	1	6	7	0	
Hungduan	0	1	1	0	
	0	1	1	0	
Kiangan	0	1	1	0	
	0	1	1	0	
Lagawe	0	4	4	0	
	0	4	4	0	
Tinoc	0	4	4	0	
	0	4	4	0	
KALINGA	2	51	53	0	
Lubuagan	2	10	12	0	
	2	10	12	0	

REGION PROVINCE CITY/ MUNICIPALITY BARANGAY	NO. OF DAMAGED HOUSES			AMOUNT (PHP)	REMARKS
	TOTALLY	PARTIALLY	GRAND TOTAL		
Pasil	0	41	41	0	
	0	41	41	0	
MOUNTAIN PROVINCE	4	27	31	0	
Barlig	1	0	1	0	
	1	0	1	0	
Natonin	0	26	26	0	
	0	26	26	0	
Sadanga	3	1	4	0	
	3	1	4	0	

DAMAGE TO AGRICULTURE (2) as of (November 01, 2022 18:00)

REGION PROVINCE CITY /MUNICIPALITY BARANGAY		CLASSIFICATI ON	TYPE	NO. OF FARMERS/ FISHERFOLK AFFECTED	AFFECTED CROP AREA (HA)			NUMBER OF DAMAGED INFRASTRUCTURE, MACHINERIES, EQUIPMENT			PRODUCTION LOSS IN VOLUME (MT)	PRODUCTION LOSS / COST OF DAMAGE IN VALUE (PHP)
					WITH NO CHANCE OF RECOVERY (TOTALLY DAMAGED)	WITH CHANCE OF RECOVERY (PARTIALLY DAMAGED)	TOTAL	TOTALLY DAMAGED	PARTIALLY DAMAGED	TOTAL		
GRAND TOTAL	157			56,681	12,376.7	48,097.392	60,474.342	48	112	162	60,762.847365	1,346,584,950.635
DA TOTAL	156			56,681	12,376.7	48,097.392	60,474.342	48	112	162	60,762.847365	1,345,109,950.635
NIA TOTAL	1			0	0	0	0	0	0	0	0	1,475,000
REGION 3	16			15,018	1,139.68	19,904.102	21,043.782	0	0	0	13,188.997365	233,756,416.615
AURORA	2			415	16	539.35	555.35	0	0	0	294.6845	6,976,395.67
No breakdown	2			415	16	539.35	555.35	0	0	0	294.6845	6,976,395.67
		Crops	Rice	393	6.25	525.35	531.6	0	0	0	278.4345	6,155,105.42
		Crops	Corn	22	9.75	14	23.75	0	0	0	16.25	821,290.25
BATAAN	3			876	5.8	1,304.91	1,310.71	0	0	0	1,359.028	48,825,461.95
No breakdown	3			876	5.8	1,304.91	1,310.71	0	0	0	1,359.028	48,825,461.95
		Crops	Rice	825	0	1,239.41	1,239.41	0	0	0	540.278	7,563,892
		Crops	Corn	6	4.1	0	4.1	0	0	0	0	142,460.2
		Crops	HVC	45	1.7	65.5	67.2	0	0	0	818.75	41,119,109.75

REGION PROVINCE CITY /MUNICIPALITY BARANGAY		CLASSIFICATION	TYPE	NO. OF FARMERS/ FISHERFOLK AFFECTED	AFFECTED CROP AREA (HA)			NUMBER OF DAMAGED INFRASTRUCTURE, MACHINERIES, EQUIPMENT			PRODUCTION LOSS IN VOLUME (MT)	PRODUCTION LOSS / COST OF DAMAGE IN VALUE (PHP)
					WITH NO CHANCE OF RECOVERY (TOTALLY DAMAGED)	WITH CHANCE OF RECOVERY (PARTIALLY DAMAGED)	TOTAL	TOTALLY DAMAGED	PARTIALLY DAMAGED	TOTAL		
BULACAN	2			4,287	0	5,462.62	5,462.62	0	0	0	3,157.386865	45,077,543.71
No breakdown	2			4,287	0	5,462.62	5,462.62	0	0	0	3,157.386865	45,077,543.71
		Crops	Rice	4,283	0	5,457.97	5,457.97	0	0	0	3,157.386865	44,945,178.67
		Crops	Corn	4	0	4.65	4.65	0	0	0	0	132,365.04
NUEVA ECIIJA	3			4,316	0	6,105.29	6,105.29	0	0	0	1,895.3125	37,197,481.4
No breakdown	3			4,316	0	6,105.29	6,105.29	0	0	0	1,895.3125	37,197,481.4
		Crops	Rice	3,871	0	5,808.21	5,808.21	0	0	0	1,679.5525	23,513,735
		Crops	Corn	22	0	22	22	0	0	0	0	430,786.4
		Crops	HVC	423	0	275.08	275.08	0	0	0	215.76	13,252,960
PAMPANGA	2			1,038	1,070.03	447.32	1,517.35	0	0	0	3,715.0671	54,972,947.81
No breakdown	2			1,038	1,070.03	447.32	1,517.35	0	0	0	3,715.0671	54,972,947.81
		Crops	Rice	1,006	1,060.03	415.32	1,475.35	0	0	0	3,710.6671	53,850,355.66
		Crops	Corn	32	10	32	42	0	0	0	4.4	1,122,592.15
TARLAC	2			4,066	31.35	6,044.112	6,075.462	0	0	0	2,716.9184	39,661,304.675
No breakdown	2			4,066	31.35	6,044.112	6,075.462	0	0	0	2,716.9184	39,661,304.675
		Crops	Rice	4,019	0	6,031.112	6,031.112	0	0	0	2,716.9184	38,036,852
		Crops	Corn	47	31.35	13	44.35	0	0	0	0	1,624,452.675
ZAMBALES	2			20	16.5	0.5	17	0	0	0	50.6	1,045,281.4
No breakdown	2			20	16.5	0.5	17	0	0	0	50.6	1,045,281.4
		Crops	Rice	13	11	0	11	0	0	0	50.6	708,400
		Crops	Corn	7	5.5	0.5	6	0	0	0	0	336,881.4
MIMAROPA	6			273	162.97	0	162.97	0	0	0	792.35	11,961,750
MARINDUQUE	6			273	162.97	0	162.97	0	0	0	792.35	11,961,750
Boac	1			40	30	0	30	0	0	0	150	2,250,000
		Crops	Rice	40	30	0	30	0	0	0	150	2,250,000
Buenavista	1			20	24	0	24	0	0	0	120	1,800,000
		Crops	Rice	20	24	0	24	0	0	0	120	1,800,000
Gasán	1			8	4.5	0	4.5	0	0	0	0	76,500
		Crops	Rice	8	4.5	0	4.5	0	0	0	0	76,500
Mogpog	1			74	37	0	37	0	0	0	185	2,775,000
		Crops	Rice	74	37	0	37	0	0	0	185	2,775,000

REGION PROVINCE CITY /MUNICIPALITY BARANGAY		CLASSIFICATION	TYPE	NO. OF FARMERS/ FISHERFOLK AFFECTED	AFFECTED CROP AREA (HA)			NUMBER OF DAMAGED INFRASTRUCTURE, MACHINERIES, EQUIPMENT			PRODUCTION LOSS IN VOLUME (MT)	PRODUCTION LOSS / COST OF DAMAGE IN VALUE (PHP)
					WITH NO CHANCE OF RECOVERY (TOTALLY DAMAGED)	WITH CHANCE OF RECOVERY (PARTIALLY DAMAGED)	TOTAL	TOTALLY DAMAGED	PARTIALLY DAMAGED	TOTAL		
Santa Cruz	1			100	58	0	58	0	0	0	290	4,350,000
		Crops	Rice	100	58	0	58	0	0	0	290	4,350,000
Torrijos	1			31	9.47	0	9.47	0	0	0	47.35	710,250
		Crops	Rice	31	9.47	0	9.47	0	0	0	47.35	710,250
REGION 5	20			26,347	7,431.15	12,745.84	20,177.99	0	0	0	32,705.55	702,887,844.38
ALBAY	4			1,571	234.53	1,120.2	1,354.73	0	0	0	2,237.05	40,194,055.43
No breakdown	4			1,571	234.53	1,120.2	1,354.73	0	0	0	2,237.05	40,194,055.43
		Crops	Rice	1,320	131.83	1,022.15	1,153.98	0	0	0	2,037.71	34,640,985
		Crops	Corn	241	102.7	98.05	200.75	0	0	0	199.34	5,467,945.43
		Crops	High Value Crops	0	0	0	0	0	0	0	0	65,125
		Fisheries		10	0	0	0	0	0	0	0	20,000
CAMARINES NORTE	2			1,091	276.65	903.9	1,181.55	0	0	0	289.6	68,901,542.67
No breakdown	2			1,091	276.65	903.9	1,181.55	0	0	0	289.6	68,901,542.67
		Crops	Rice	1,081	264.45	903.9	1,169.35	0	0	0	201	67,569,742.67
		Crops	Corn	10	12.2	0	12.2	0	0	0	88.6	1,331,800
CAMARINES SUR	6			18,065	4,804.26	7,759.69	12,563.95	0	0	0	23,814.02	474,512,811.85
No breakdown	6			18,065	4,804.26	7,759.69	12,563.95	0	0	0	23,814.02	474,512,811.85
		Crops	Rice	17,377	4,757.54	7,455.16	12,212.7	0	0	0	23,445.38	456,075,860.15
		Crops	Corn	138	46.72	207.03	253.75	0	0	0	131.64	5,670,264.48
		Crops	High Value Crops	319	0	97.5	97.5	0	0	0	237	4,624,412.22
		Livestock and Poultry	Livestock	0	0	0	0	0	0	0	0	717,275
		Fisheries		231	0	0	0	0	0	0	0	5,950,000
		Agricultural Infrastructures	Irrigation System (NIA)	0	0	0	0	0	0	0	0	1,475,000
CATANDUANES	2			567	31.85	286.8	318.65	0	0	0	280.38	5,038,841.54
No breakdown	2			567	31.85	286.8	318.65	0	0	0	280.38	5,038,841.54
		Crops	Rice	443	31.85	255.8	287.65	0	0	0	280.38	4,766,487.8
		Crops	High Value Crops	124	0	31	31	0	0	0	0	272,353.74
MASBATE	3			2,177	1,594.68	996.56	2,591.24	0	0	0	3,714.1	70,845,821.63

REGION PROVINCE CITY /MUNICIPALITY BARANGAY		CLASSIFICATION	TYPE	NO. OF FARMERS/ FISHERFOLK AFFECTED	AFFECTED CROP AREA (HA)			NUMBER OF DAMAGED INFRASTRUCTURE, MACHINERIES, EQUIPMENT			PRODUCTION LOSS IN VOLUME (MT)	PRODUCTION LOSS / COST OF DAMAGE IN VALUE (PHP)
					WITH NO CHANCE OF RECOVERY (TOTALLY DAMAGED)	WITH CHANCE OF RECOVERY (PARTIALLY DAMAGED)	TOTAL	TOTALLY DAMAGED	PARTIALLY DAMAGED	TOTAL		
No breakdown	3			2,177	1,594.68	996.56	2,591.24	0	0	0	3,714.1	70,845,821.63
		Crops	Rice	1,940	1,587.45	952.35	2,539.8	0	0	0	3,670.57	63,454,752.5
		Crops	Corn	137	7.23	44.21	51.44	0	0	0	43.53	721,969.13
		Fisheries		100	0	0	0	0	0	0	0	6,669,100
SORSOGON	3			2,876	489.18	1,678.69	2,167.87	0	0	0	2,370.4	43,394,771.26
No breakdown	3			2,876	489.18	1,678.69	2,167.87	0	0	0	2,370.4	43,394,771.26
		Crops	Rice	2,485	489.18	1,607.69	2,096.87	0	0	0	2,370.4	40,296,847.08
		Crops	High Value Crops	284	0	71	71	0	0	0	0	1,611,070.18
		Fisheries		107	0	0	0	0	0	0	0	1,486,854
REGION 6	68			11,820	2,880.28	12,527.43	15,407.71	1	4	5	11,341.22	293,370,277.37
NEGROS OCCIDENTAL	15			1,161	164.05	1,012.52	1,176.57	0	0	0	1,403.56	27,735,492.97
Valladolid	1			284	88.57	283.44	372.01	0	0	0	276.99	7,216,162.25
		Crops	Rice	284	88.57	283.44	372.01	0	0	0	276.99	7,216,162.25
Sipalay	2			110	7.63	88.33	95.96	0	0	0	91.33	1,971,846.29
		Crops	Rice	103	7.63	84.23	91.86	0	0	0	85.81	1,791,686.29
		Crops	High Value Crops	7	0	4.1	4.1	0	0	0	5.52	180,160
Calatrava	1			240	48	194.55	242.55	0	0	0	564.22	8,728,545.28
		Crops	Rice	240	48	194.55	242.55	0	0	0	564.22	8,728,545.28
San Enrique	1			28	0	37.68	37.68	0	0	0	5.32	637,981.05
		Crops	Rice	28	0	37.68	37.68	0	0	0	5.32	637,981.05
Hinoba-an (Asia)	1			66	0	134	134	0	0	0	18.24	583,830
		Crops	Rice	66	0	134	134	0	0	0	18.24	583,830
Sagay	1			25	1	9.85	10.85	0	0	0	4.66	122,660.5
		Crops	Rice	25	1	9.85	10.85	0	0	0	4.66	122,660.5
Cauayan	1			2	0.38	1.38	1.76	0	0	0	3.39	56,622
		Crops	Rice	2	0.38	1.38	1.76	0	0	0	3.39	56,622
Himamaylan	1			139	0	97.74	97.74	0	0	0	79.77	1,898,349.12
		Crops	Rice	139	0	97.74	97.74	0	0	0	79.77	1,898,349.12
Moises Padilla (Magallon)	1			61	0	56.77	56.77	0	0	0	158.6	2,570,542.4
		Crops	Rice	61	0	56.77	56.77	0	0	0	158.6	2,570,542.4

REGION PROVINCE CITY /MUNICIPALITY BARANGAY		CLASSIFICATION	TYPE	NO. OF FARMERS/ FISHERFOLK AFFECTED	AFFECTED CROP AREA (HA)			NUMBER OF DAMAGED INFRASTRUCTURE, MACHINERIES, EQUIPMENT			PRODUCTION LOSS IN VOLUME (MT)	PRODUCTION LOSS / COST OF DAMAGE IN VALUE (PHP)
					WITH NO CHANCE OF RECOVERY (TOTALLY DAMAGED)	WITH CHANCE OF RECOVERY (PARTIALLY DAMAGED)	TOTAL	TOTALLY DAMAGED	PARTIALLY DAMAGED	TOTAL		
Talisay	1			15	7.52	0	7.52	0	0	0	0	136,900
		Crops	Rice	15	7.52	0	7.52	0	0	0	0	136,900
Pulupandan	1			16	0	15.95	15.95	0	0	0	24.01	533,904
		Crops	Rice	16	0	15.95	15.95	0	0	0	24.01	533,904
San Carlos	1			33	0	40.75	40.75	0	0	0	31.93	589,925
		Crops	Rice	33	0	40.75	40.75	0	0	0	31.93	589,925
Cadiz	1			78	10.95	41.26	52.21	0	0	0	132.8	2,352,825.08
		Crops	Rice	78	10.95	41.26	52.21	0	0	0	132.8	2,352,825.08
Toboso	1			64	0	10.82	10.82	0	0	0	12.3	335,400
		Crops	High Value Crops	64	0	10.82	10.82	0	0	0	12.3	335,400
ILOILO	21			6,159	1,429.1	6,150	7,579.1	0	0	0	3,796.41	125,227,663.48
Passi	1			0	2	1,132.82	1,134.82	0	0	0	1,325.42	25,921,316.76
		Crops	Rice	0	2	1,132.82	1,134.82	0	0	0	1,325.42	25,921,316.76
Lemery	1			1,012	0	1,498.05	1,498.05	0	0	0	0	8,232,373.33
		Crops	Rice	1,012	0	1,498.05	1,498.05	0	0	0	0	8,232,373.33
Barotac Viejo	1			398	0	478	478	0	0	0	1.4	969,755.27
		Crops	Rice	398	0	478	478	0	0	0	1.4	969,755.27
Zarraga	1			26	35.35	2	37.35	0	0	0	4.6	541,625
		Crops	Rice	26	35.35	2	37.35	0	0	0	4.6	541,625
Calinog	1			140	4.5	98.45	102.95	0	0	0	15.88	2,616,910.99
		Crops	Rice	140	4.5	98.45	102.95	0	0	0	15.88	2,616,910.99
San Rafael	1			215	0	248	248	0	0	0	595.2	8,332,800
		Crops	Rice	215	0	248	248	0	0	0	595.2	8,332,800
Lambunao	1			346	37.25	245.65	282.9	0	0	0	73.52	3,117,606
		Crops	Rice	346	37.25	245.65	282.9	0	0	0	73.52	3,117,606
Cabatuan	1			4	0	3.5	3.5	0	0	0	12.95	220,150
		Crops	Rice	4	0	3.5	3.5	0	0	0	12.95	220,150
Balasan	1			379	0	409.28	409.28	0	0	0	329.58	8,338,480
		Crops	Rice	379	0	409.28	409.28	0	0	0	329.58	8,338,480
Batad	1			193	207	13	220	0	0	0	14.56	3,294,280
		Crops	Rice	193	207	13	220	0	0	0	14.56	3,294,280

REGION PROVINCE CITY /MUNICIPALITY BARANGAY		CLASSIFICATION	TYPE	NO. OF FARMERS/ FISHERFOLK AFFECTED	AFFECTED CROP AREA (HA)			NUMBER OF DAMAGED INFRASTRUCTURE, MACHINERIES, EQUIPMENT			PRODUCTION LOSS IN VOLUME (MT)	PRODUCTION LOSS / COST OF DAMAGE IN VALUE (PHP)
					WITH NO CHANCE OF RECOVERY (TOTALLY DAMAGED)	WITH CHANCE OF RECOVERY (PARTIALLY DAMAGED)	TOTAL	TOTALLY DAMAGED	PARTIALLY DAMAGED	TOTAL		
Anilao	1			1,051	0	1,194	1,194	0	0	0	477.04	25,692,952.52
		Crops	Rice	1,051	0	1,194	1,194	0	0	0	477.04	25,692,952.52
Dingle	1			919	914.45	5.8	920.25	0	0	0	0	16,105,485.92
		Crops	Rice	919	914.45	5.8	920.25	0	0	0	0	16,105,485.92
Sara	1			541	93	387.5	480.5	0	0	0	97.2	7,258,125
		Crops	Rice	541	93	387.5	480.5	0	0	0	97.2	7,258,125
Guimbal	1			37	0	19	19	0	0	0	19.92	285,934.55
		Crops	Rice	37	0	19	19	0	0	0	19.92	285,934.55
New Lucena	1			49	23.5	35.9	59.4	0	0	0	89.76	1,570,942.5
		Crops	Rice	49	23.5	35.9	59.4	0	0	0	89.76	1,570,942.5
Tubungan	1			57	0	20	20	0	0	0	64.29	964,350
		Crops	Rice	57	0	20	20	0	0	0	64.29	964,350
Miag-ao	1			39	5.75	13.75	19.5	0	0	0	23.44	449,012.33
		Crops	Rice	39	5.75	13.75	19.5	0	0	0	23.44	449,012.33
San Joaquin	1			182	0	86.7	86.7	0	0	0	77.82	1,286,838.46
		Crops	Rice	182	0	86.7	86.7	0	0	0	77.82	1,286,838.46
Leon	1			57	3.15	22.8	25.95	0	0	0	44.15	643,756.77
		Crops	Rice	57	3.15	22.8	25.95	0	0	0	44.15	643,756.77
Igaras	1			294	93.9	29	122.9	0	0	0	336.04	4,704,560
		Crops	Rice	294	93.9	29	122.9	0	0	0	336.04	4,704,560
San Enrique	1			220	9.25	206.8	216.05	0	0	0	193.64	4,680,408.08
		Crops	Rice	220	9.25	206.8	216.05	0	0	0	193.64	4,680,408.08
ANTIQUE	17			2,360	866.48	2,348.91	3,215.39	1	4	5	2,935.96	72,011,527.22
Tibiao	2			32	6.03	12.2	18.23	0	0	0	31.61	1,050,933.38
		Crops	Rice	24	1.2	12.2	13.4	0	0	0	8.87	141,533.38
		Crops	High Value Crops	8	4.83	0	4.83	0	0	0	22.74	909,400
Anini-y	1			68	2.25	22.31	24.56	0	0	0	35.6	477,715.01
		Crops	Rice	68	2.25	22.31	24.56	0	0	0	35.6	477,715.01
Barbaza	1			267	48.3	165.41	213.71	0	0	0	216.78	4,378,540.71
		Crops	Rice	267	48.3	165.41	213.71	0	0	0	216.78	4,378,540.71
Valderrama	1			13	1	10.2	11.2	0	0	0	19.11	297,596.67

REGION PROVINCE CITY /MUNICIPALITY BARANGAY		CLASSIFICATION	TYPE	NO. OF FARMERS/ FISHERFOLK AFFECTED	AFFECTED CROP AREA (HA)			NUMBER OF DAMAGED INFRASTRUCTURE, MACHINERIES, EQUIPMENT			PRODUCTION LOSS IN VOLUME (MT)	PRODUCTION LOSS / COST OF DAMAGE IN VALUE (PHP)
					WITH NO CHANCE OF RECOVERY (TOTALLY DAMAGED)	WITH CHANCE OF RECOVERY (PARTIALLY DAMAGED)	TOTAL	TOTALLY DAMAGED	PARTIALLY DAMAGED	TOTAL		
		Crops	Rice	13	1	10.2	11.2	0	0	0	19.11	297,596.67
Tobias Fornier (Dao)	2			39	0	18.09	18.09	0	0	0	13.5	410,640
		Crops	Rice	25	0	15.7	15.7	0	0	0	9.6	254,640
		Crops	High Value Crops	14	0	2.39	2.39	0	0	0	3.9	156,000
San Remigio	3			75	12.23	25.04	37.27	1	0	1	50.63	1,098,600
		Crops	Rice	48	12.23	23.25	35.48	0	0	0	46.43	833,400
		Crops	High Value Crops	27	0	1.79	1.79	0	0	0	4.2	180,200
		Machineries and Equipment	Machineries	0	0	0	0	1	0	1	0	85,000
San Jose de Buenavista	3			456	1.5	764.5	766	0	4	4	200.16	11,616,455.69
		Crops	Rice	449	0	764.5	764.5	0	0	0	200.16	11,421,455.69
		Crops	High Value Crops	7	1.5	0	1.5	0	0	0	0	45,000
		Machineries and Equipment	Equipment	0	0	0	0	0	4	4	0	150,000
Patnongon	3			1,406	794.85	1,331.16	2,126.01	0	0	0	2,368.57	52,672,501.76
		Crops	Rice	1,065	787.1	1,262.31	2,049.41	0	0	0	2,196.17	45,394,201.76
		Crops	Corn	6	5.25	0	5.25	0	0	0	0	157,500
		Crops	High Value Crops	335	2.5	68.85	71.35	0	0	0	172.4	7,120,800
Pandan	1			4	0.32	0	0.32	0	0	0	0	8,544
		Crops	Corn	4	0.32	0	0.32	0	0	0	0	8,544
CAPIZ	5			1,663	419.5	2,641	3,060.5	0	0	0	3,116.21	66,729,982.69
Jamindan	1			115	2	98	100	0	0	0	0	1,320,000
		Crops	Rice	115	2	98	100	0	0	0	0	1,320,000
Pilar	1			0	164.5	0	164.5	0	0	0	160.19	2,723,145
		Crops	Rice	0	164.5	0	164.5	0	0	0	160.19	2,723,145
Dao	1			0	0	1,134	1,134	0	0	0	1,268.4	23,328,900
		Crops	Rice	0	0	1,134	1,134	0	0	0	1,268.4	23,328,900
President Roxas	1			149	0	99.5	99.5	0	0	0	20.22	459,962.69
		Crops	Rice	149	0	99.5	99.5	0	0	0	20.22	459,962.69
Mambusao	1			1,399	253	1,309.5	1,562.5	0	0	0	1,667.4	38,897,975

REGION PROVINCE CITY /MUNICIPALITY BARANGAY		CLASSIFICATION	TYPE	NO. OF FARMERS/ FISHERFOLK AFFECTED	AFFECTED CROP AREA (HA)			NUMBER OF DAMAGED INFRASTRUCTURE, MACHINERIES, EQUIPMENT			PRODUCTION LOSS IN VOLUME (MT)	PRODUCTION LOSS / COST OF DAMAGE IN VALUE (PHP)
					WITH NO CHANCE OF RECOVERY (TOTALLY DAMAGED)	WITH CHANCE OF RECOVERY (PARTIALLY DAMAGED)	TOTAL	TOTALLY DAMAGED	PARTIALLY DAMAGED	TOTAL		
		Crops	Rice	1,399	253	1,309.5	1,562.5	0	0	0	1,667.4	38,897,975
AKLAN	10			477	1.15	375	376.15	0	0	0	89.08	1,665,611.01
Altavas	1			184	0	216.25	216.25	0	0	0	31.4	401,747.37
		Crops	Rice	184	0	216.25	216.25	0	0	0	31.4	401,747.37
Banga	1			2	0	0.5	0.5	0	0	0	0.16	2,240
		Crops	Rice	2	0	0.5	0.5	0	0	0	0.16	2,240
Ibajay	1			77	0	37	37	0	0	0	1.6	30,320
		Crops	Rice	77	0	37	37	0	0	0	1.6	30,320
Kalibo	1			17	1	7.3	8.3	0	0	0	1.19	25,040
		Crops	Rice	17	1	7.3	8.3	0	0	0	1.19	25,040
Lezo	1			70	0	16	16	0	0	0	13.05	182,700
		Crops	Rice	70	0	16	16	0	0	0	13.05	182,700
Madalag	1			11	0.15	2	2.15	0	0	0	6.26	100,080
		Crops	Rice	11	0.15	2	2.15	0	0	0	6.26	100,080
Malay	1			3	0	1.2	1.2	0	0	0	2.88	48,960
		Crops	Rice	3	0	1.2	1.2	0	0	0	2.88	48,960
Nabas	1			105	0	89.25	89.25	0	0	0	17.97	588,123.64
		Crops	Rice	105	0	89.25	89.25	0	0	0	17.97	588,123.64
Numancia	1			1	0	1	1	0	0	0	1	15,000
		Crops	Rice	1	0	1	1	0	0	0	1	15,000
Tangalan	1			7	0	4.5	4.5	0	0	0	13.57	271,400
		Crops	Rice	7	0	4.5	4.5	0	0	0	13.57	271,400
REGION 10	22			1	0	0.75	0	47	108	157	0	461,000
MISAMIS ORIENTAL	22			1	0	0.75	0	47	108	157	0	461,000
Gitagum	2			0	0	0	0	3	4	9	0	5,000
Poblacion		Fishing Boat / Fishing Gears		0	0	0	0	1	0	0	0	5,000
Matangad		Fishing Boat / Fishing Gears		0	0	0	0	2	4	9	0	0
Villanueva	1			0	0	0	0	0	15	15	0	0
Looc		Fishing Boat / Fishing Gears		0	0	0	0	0	15	15	0	0

REGION PROVINCE CITY /MUNICIPALITY BARANGAY		CLASSIFICATION	TYPE	NO. OF FARMERS/ FISHERFOLK AFFECTED	AFFECTED CROP AREA (HA)			NUMBER OF DAMAGED INFRASTRUCTURE, MACHINERIES, EQUIPMENT			PRODUCTION LOSS IN VOLUME (MT)	PRODUCTION LOSS / COST OF DAMAGE IN VALUE (PHP)
					WITH NO CHANCE OF RECOVERY (TOTALLY DAMAGED)	WITH CHANCE OF RECOVERY (PARTIALLY DAMAGED)	TOTAL	TOTALLY DAMAGED	PARTIALLY DAMAGED	TOTAL		
Salay	2			0	0	0	0	0	5	5	0	0
Salay River 2		Fishing Boat / Fishing Gears		0	0	0	0	0	2	2	0	0
Inobulan		Fishing Boat / Fishing Gears		0	0	0	0	0	3	3	0	0
Jasaan	5			0	0	0	0	2	71	73	0	455,000
Bobontugan		Fishing Boat / Fishing Gears		0	0	0	0	0	11	11	0	55,000
Luz Banzon		Fishing Boat / Fishing Gears		0	0	0	0	0	6	6	0	30,000
San Antonio		Fishing Boat / Fishing Gears		0	0	0	0	1	12	13	0	110,000
Jampason		Fishing Boat / Fishing Gears		0	0	0	0	0	5	5	0	25,000
Solana		Fishing Boat / Fishing Gears		0	0	0	0	1	37	38	0	235,000
Libertad	2			0	0	0	0	12	0	12	0	0
Poblacion		Fishing Boat / Fishing Gears		0	0	0	0	8	0	8	0	0
Dulong		Fishing Boat / Fishing Gears		0	0	0	0	4	0	4	0	0
Initao	5			0	0	0	0	10	13	23	0	0
Poblacion		Fishing Boat / Fishing Gears		0	0	0	0	4	9	13	0	0
Jampason		Fishing Boat / Fishing Gears		0	0	0	0	1	2	3	0	0
Tubigan		Fishing Boat / Fishing Gears		0	0	0	0	2	2	4	0	0
Gimangpang		Fishing Boat / Fishing Gears		0	0	0	0	2	0	2	0	0
San Pedro		Fishing Boat / Fishing Gears		0	0	0	0	1	0	1	0	0
Lugait	3			0	0	0	0	20	0	20	0	0
Biga		Fishing Boat / Fishing Gears		0	0	0	0	7	0	7	0	0
Calangahan		Fishing Boat / Fishing Gears		0	0	0	0	3	0	3	0	0

REGION PROVINCE CITY /MUNICIPALITY BARANGAY		CLASSIFICATION	TYPE	NO. OF FARMERS/ FISHERFOLK AFFECTED	AFFECTED CROP AREA (HA)			NUMBER OF DAMAGED INFRASTRUCTURE, MACHINERIES, EQUIPMENT			PRODUCTION LOSS IN VOLUME (MT)	PRODUCTION LOSS / COST OF DAMAGE IN VALUE (PHP)
					WITH NO CHANCE OF RECOVERY (TOTALLY DAMAGED)	WITH CHANCE OF RECOVERY (PARTIALLY DAMAGED)	TOTAL	TOTALLY DAMAGED	PARTIALLY DAMAGED	TOTAL		
Poblacion		Fishing Boat / Fishing Gears		0	0	0	0	10	0	10	0	0
Tagoloan	1			0	0	0	0	0	0	0	0	1,000
Baluarte		Livestock and Poultry	Avian	0	0	0	0	0	0	0	0	1,000
Binuangan	1			1	0	0.75	0	0	0	0	0	0
		Crops	Corn	1	0	0.75	0	0	0	0	0	0
REGION 11	1			0	0	0	0	0	0	0	0	0
DAVAO ORIENTAL	1			0	0	0	0	0	0	0	0	0
Lupon	1			0	0	0	0	0	0	0	0	0
Poblacion		Fisheries	Fishing gears/ Paraphernalia	0	0	0	0	0	0	0	0	0
REGION 12	7			3,045	762.62	2,890.37	3,652.99	0	0	0	2,726.33	99,304,973.28
COTABATO	4			2,911	733.62	2,779.62	3,513.24	0	0	0	2,597.12	95,310,531.91
No breakdown	4			2,911	733.62	2,779.62	3,513.24	0	0	0	2,597.12	95,310,531.91
		Crops	Rice	2,578	581.72	2,682.52	3,264.24	0	0	0	1,315.12	47,078,693.16
		Crops	Corn	188	138.9	25	163.9	0	0	0	221.6	6,633,738.75
		Crops	High Value Crops	123	13	72.1	85.1	0	0	0	1,060.4	41,131,000
		Livestock and Poultry	Livestock	22	0	0	0	0	0	0	0	467,100
SULTAN KUDARAT	3			134	29	110.75	139.75	0	0	0	129.21	3,994,441.37
No breakdown	3			134	29	110.75	139.75	0	0	0	129.21	3,994,441.37
		Crops	Rice	37	0	40	40	0	0	0	57.31	1,125,233.25
		Crops	Corn	92	29	70.75	99.75	0	0	0	71.9	2,667,708.12
		Livestock and Poultry	Livestock	5	0	0	0	0	0	0	0	201,500
CAR	17			177	0	28.9	28.9	0	0	0	8.4	4,842,688.99
BENGUET	7			89	0	28.9	28.9	0	0	0	8.4	1,356,098.99
Atok	1			27	0	7.55	7.55	0	0	0	0.8	242,641.97
		Crops	High Value Crops	27	0	7.55	7.55	0	0	0	0.8	242,641.97
Bakun	1			13	0	4	4	0	0	0	0.32	83,571.54
		Crops	High Value Crops	13	0	4	4	0	0	0	0.32	83,571.54

REGION PROVINCE CITY /MUNICIPALITY BARANGAY		CLASSIFICATION	TYPE	NO. OF FARMERS/ FISHERFOLK AFFECTED	AFFECTED CROP AREA (HA)			NUMBER OF DAMAGED INFRASTRUCTURE, MACHINERIES, EQUIPMENT			PRODUCTION LOSS IN VOLUME (MT)	PRODUCTION LOSS / COST OF DAMAGE IN VALUE (PHP)
					WITH NO CHANCE OF RECOVERY (TOTALLY DAMAGED)	WITH CHANCE OF RECOVERY (PARTIALLY DAMAGED)	TOTAL	TOTALLY DAMAGED	PARTIALLY DAMAGED	TOTAL		
Bokod	2			2	0	0.25	0.25	0	0	0	0.9	68,239
		Crops	High Value Crops	2	0	0.25	0.25	0	0	0	0.9	13,239
		Agricultural Infrastructures	Farm Structures	0	0	0	0	0	0	0	0	55,000
Buguias	1			22	0	6.4	6.4	0	0	0	4.88	273,460.93
		Crops	High Value Crops	22	0	6.4	6.4	0	0	0	4.88	273,460.93
Kibungan	1			24	0	10.7	10.7	0	0	0	1.5	323,185.55
		Crops	High Value Crops	24	0	10.7	10.7	0	0	0	1.5	323,185.55
La Trinidad	1			1	0	0	0	0	0	0	0	365,000
		Fisheries	Produce	1	0	0	0	0	0	0	0	365,000
ABRA	1			1	0	0	0	0	0	0	0	94,600
San Juan	1			1	0	0	0	0	0	0	0	94,600
		Fisheries	Produce	1	0	0	0	0	0	0	0	94,600
APAYAO	1			1	0	0	0	0	0	0	0	45,000
Pudtol	1			1	0	0	0	0	0	0	0	45,000
		Fisheries	Fishing gears/ Paraphernalia	1	0	0	0	0	0	0	0	45,000
IFUGAO	3			20	0	0	0	0	0	0	0	2,521,800
Tinoc	1			16	0	0	0	0	0	0	0	244,050
		Fisheries	Produce	16	0	0	0	0	0	0	0	244,050
Lagawe	1			1	0	0	0	0	0	0	0	57,750
		Fisheries	Produce	1	0	0	0	0	0	0	0	57,750
No breakdown	1			3	0	0	0	0	0	0	0	2,220,000
		Fisheries	Facilities & Equipment	3	0	0	0	0	0	0	0	2,220,000
KALINGA	4			51	0	0	0	0	0	0	0	733,080
Tanudan	1			1	0	0	0	0	0	0	0	20,380
		Fisheries	Produce	1	0	0	0	0	0	0	0	20,380
Pasil	1			45	0	0	0	0	0	0	0	418,950
		Fisheries	Produce	45	0	0	0	0	0	0	0	418,950
Lubuagan	1			4	0	0	0	0	0	0	0	68,750

REGION PROVINCE CITY /MUNICIPALITY BARANGAY		CLASSIFICATION	TYPE	NO. OF FARMERS/ FISHERFOLK AFFECTED	AFFECTED CROP AREA (HA)			NUMBER OF DAMAGED INFRASTRUCTURE, MACHINERIES, EQUIPMENT			PRODUCTION LOSS IN VOLUME (MT)	PRODUCTION LOSS / COST OF DAMAGE IN VALUE (PHP)
					WITH NO CHANCE OF RECOVERY (TOTALLY DAMAGED)	WITH CHANCE OF RECOVERY (PARTIALLY DAMAGED)	TOTAL	TOTALLY DAMAGED	PARTIALLY DAMAGED	TOTAL		
		Fisheries	Produce	4	0	0	0	0	0	0	0	68,750
Rizal (Liwan)	1			1	0	0	0	0	0	0	0	225,000
		Fisheries	Produce	1	0	0	0	0	0	0	0	225,000
MOUNTAIN PROVINCE	1			15	0	0	0	0	0	0	0	92,110
Bauko	1			15	0	0	0	0	0	0	0	92,110
		Fisheries	Produce	15	0	0	0	0	0	0	0	92,110

DAMAGE TO INFRASTRUCTURE as of (November 01, 2022 18:00)

REGION PROVINCE CITY /MUNICIPALITY BARANGAY		TYPE	CLASSIFICATION	INFRASTRUCTURE	NUMBER OF DAMAGED	UNIT	QUANTITY	STATUS	COST(PHP)	REMARKS
GRAND TOTAL	63				56				760,411,175	
REGION 1	7				7				2,500,000	
PANGASINAN	7				7				2,500,000	
Mabini	1				1				300,000	
		Roads	Local	Mabini Breeding Station Road	1			Partially Damaged	300,000	Scoured road shoulder
Bani	1				1				500,000	
		Roads	Local	Bani-Mabini Road	1			Partially Damaged	500,000	Eroded road shoulder
Infanta	1				1				800,000	
		Roads	Local	Infanta Provincial Road	1			Partially Damaged	800,000	Developed potholes on asphalt movement
Anda	1				1				500,000	
		Roads	Local	Anda-Tori tori Road	1			Partially Damaged	500,000	Damaged asphalt pavement
Agno	1				1				100,000	
		Roads	Local	Dangley-Aloleng-Mamio Road	1			Partially Damaged	100,000	Eroded road shoulder
San Carlos	1				1				150,000	

REGION PROVINCE CITY /MUNICIPALITY BARANGAY		TYPE	CLASSIFICATION	INFRASTRUCTURE	NUMBER OF DAMAGED	UNIT	QUANTITY	STATUS	COST(PHP)	REMARKS
		Roads	Local	San Carlos City-Urbiztondo	1			Partially Damaged	150,000	Developed potholes/dilapidated asphalt movement
Burgos	1				1				150,000	
		Bridges	Local	Concordia Bridge	1			Partially Damaged	150,000	Damaged bridge approach
MIMAROPA	12				12				20,000	
PALAWAN	2				2				0	
Taytay	1				1				0	
Poblacion		Roads	National	PPNR-Jct Taytay Poblacion Road, Brgy. Poblacion Sitio Malapajo (K00215+000)	1			Soil Collapsed	0	Installed warning devices
Roxas	1				1				0	
		Roads	National	Roxas Diversion Road	1			Damaged / Collaped 2 blocks of concrete road shoulder that may result to possible roadslip	0	Installed road barriers
MARINDUQUE	1				1				20,000	
Torrijos	1				1				20,000	
Talawan		Government Facilities	Local	Solar Light with Post	1				20,000	
OCCIDENTAL MINDORO	9				9				0	
Lubang	9				9				0	
Maligaya		Flood control	Local	Seawall	1	Meter		Totally Damage	0	
Maliig		Government Facilities	Local	Old Building	1			Partially Damaged	0	Damaged Roofing
Maliig		Government Facilities	Local	New Building	1			Partially Damaged	0	Damaged Ceiling
Vigo		Schools	Local	Vigo Elementary School	1			Partially Damaged	0	Damaged Roofing
Maliig		Schools	Local	Balaguin Primary School	1			Partially Damaged	0	Damaged Ceiling
Maliig		Schools	Local	Maliig Elementary School	1			Partially Damaged	0	Damaged Roofing
Bagong Sikat		Flood control	Local	Seawall	1			Partially Damaged	0	
Cabra		Flood control	Local	Seawall	1			Partially Damaged	0	
Maliig		Government Facilities	Local	SK Hall	1			Partially Damaged	0	Damaged Roofing

REGION PROVINCE CITY /MUNICIPALITY BARANGAY		TYPE	CLASSIFICATION	INFRASTRUCTURE	NUMBER OF DAMAGED	UNIT	QUANTITY	STATUS	COST(PHP)	REMARKS
REGION 5	11				2				375,179,500	
CAMARINES SUR	4				2				19,350,000	
Caramoan	2				2				1,400,000	
Agaas		Government Facilities	Local		1				1,000,000	
Tabiguian		Bridges			1				400,000	
Pasacao	2				0				17,950,000	
		Roads	Local		0				13,000,000	
		Government Facilities	Local		0				4,950,000	
CAMARINES NORTE	2				0				330,000,000	
No breakdown	2				0				330,000,000	
		Government Facilities	Local		0				230,000,000	
		Roads	Local		0				100,000,000	
MASBATE	2				0				14,609,500	
Esperanza	1				0				4,509,500	
		Government Facilities	Local		0				4,509,500	
Pio V. Corpuz (Limbuhan)	1				0				10,100,000	
		Government Facilities	Local		0				10,100,000	
SORSOGON	3				0				11,220,000	
No breakdown	3				0				11,220,000	
		Roads	Local		0				10,100,000	
		Government Facilities	Local		0				1,000,000	
		Utility Services Facilities	Local		0				120,000	SORECO II
REGION 6	17				19				661,675	
ANTIQUE	9				9				0	
Hamtic	2				2				0	

REGION PROVINCE CITY /MUNICIPALITY BARANGAY		TYPE	CLASSIFICATION	INFRASTRUCTURE	NUMBER OF DAMAGED	UNIT	QUANTITY	STATUS	COST(PHP)	REMARKS
Sitio Guru-an, Brgy. Piapi 1		Utility Services Facilities	Local	Electrical Line of ANTECO	1			The electrical line of ANTECO in two (2) barangays were affected	0	<ul style="list-style-type: none"> • Due to the continuous downpour of rain, two (2) trees in separate barangays were uprooted and affected the nearby electrical line. • On-going clearing operation by the linemen and maintenance of ANTECO. • 1 classroom at Guintas Elementary
Guintas Elementary School		Government Facilities	Local		1				0	<ul style="list-style-type: none"> • 1 classroom at Guintas Elementary School was partially damaged
Patnongon	2				2				0	
Ypayo Bridge		Bridges	Local		1			The bridge was cut off	0	<ul style="list-style-type: none"> • impassable to all type's of vehicles going to the northern part of Antique and vice versa
Badiangan		Bridges	Local	The hanging footbridge was cut off	1				0	Ongoing validation on the reported damage
Laua-an	2				2				0	
Paliwan		Bridges	Local	The bridge was cut off	1				0	Not passable to all types of vehicles. Still ongoing validation
Cairawan		Bridges	Local	The approach of the bridge was excavated	1				0	Not passable to all types of vehicles.
Valderrama	1				1				0	
Iglinab		Bridges	Local	bridge collapsed	1				0	Not passable to all types of vehicles
Barbaza	1				1				0	
Dalanas		Flood control	Local	The Dalanas dike was washed out due to the strong current of water that overflowed	1				0	Still ongoing validation on the extent of the damage

REGION PROVINCE CITY /MUNICIPALITY BARANGAY		TYPE	CLASSIFICATION	INFRASTRUCTURE	NUMBER OF DAMAGED	UNIT	QUANTITY	STATUS	COST(PHP)	REMARKS
Sibalom	1				1				0	
Nagdayao		Flood control	Local	The dike was damaged and the road is impassable due to the overflowing water	1				0	
ILOILO	8				10				661,675	
Passi	8				10				661,675	
Brgy. Cabunga		Bridges	Local	Wooden bridge	1				20,000	
Brgy. Dalicanan		Flood control	Local	slope protection, box culvert	1				42,312	
Brgy. Mambiranan Pequeño		Flood control	Local	slope protection, Riprap	1				133,753	
Brgy. Mambiranan Gde		Flood control	Local	Cross pipe drainage headwall and canal	1				100,000	
Brgy. Sablogon		Roads	Local	sidewalk curb gutter	1				182,053	
Sitio Bantayan, Mambiranan Gde		Roads	Local	road shoulder	1				61,939	
Brgy. Mambiranan Pequeño		Roads	Local	road shoulder	1				25,808	
Pob Ilawod		Government Facilities	Local	esplanade	3				95,810	
REGION 7	9				9				272,000,000	
BOHOL	7				7				254,000,000	
Batuan	1				1				44,000,000	
Brgy Rizal, Batuan , Bohol		Roads	National		1			Passable	44,000,000	Damage of Bridge Slope Protection
Carmen	1				1				30,000,000	
Brgy Alegria, Carmen, Bohol		Bridges	National		1			Passable	30,000,000	Damage of Bridge Slope Protection
Jagna	1				1				30,000,000	
Brgy, Tubod Monte, Jagna, Bohol		Bridges	National		1			Passable	30,000,000	Damage of Bridge Slope Protection
Loay	2				2				70,000,000	
Tocdog, Loay, Bohol		Roads	National		1			Passable	50,000,000	Scouring of shoreline protection
Brgy Tocdong Loay, Bohol		Roads	National		1			Passable	20,000,000	Scouring of shoreline protection
Duero	1				1				30,000,000	

REGION PROVINCE CITY /MUNICIPALITY BARANGAY		TYPE	CLASSIFICATION	INFRASTRUCTURE	NUMBER OF DAMAGED	UNIT	QUANTITY	STATUS	COST(PHP)	REMARKS
Brgy Guinsularan, Duero, Bohol		Bridges	National		1			Passable	30,000,000	Damage of Bridge Slope Protection
Garcia Hernandez	1				1				50,000,000	
Brgy Malinao, Garcia-Hernandez, Bohol		Roads	National		1			Passable	50,000,000	Scouring of shore protection
SIQUIJOR	2				2				18,000,000	
San Juan	2				2				18,000,000	
Brgy Maite, San Juan, Siquijor		Roads	National		1				8,000,000	Damaged shore protection due to strong waves
Brgy Lalao, San Juan, Siquijor		Roads	National		1				10,000,000	Damaged shore protection due to strong waves
REGION 10	5				5				110,050,000	
MISAMIS ORIENTAL	5				5				110,050,000	
Jasaan	2				2				0	
San Nicolas		Spillway	Local	Spillway	1				0	Not passable
Solana		Spillway	Local	Spillway	1				0	Not passable
Lagonglong	2				2				110,000,000	
Dampil		Sea Wall	Local	Sea Wall	1				75,000,000	
Dampil		Sea Wall	Local	Sea Wall	1				35,000,000	
Lugait	1				1				50,000	
Biga		Coastline Riprap	Local	Coastline Riprap	1				50,000	
REGION 11	1				1				0	
DAVAO OCCIDENTAL	1				1				0	
Jose Abad Santos (Trinidad)	1				1				0	
Caburan Small		Schools	Local		1			- Major damage to its ceiling and fences	0	
REGION 12	1				1				0	
SARANGANI	1				1				0	
Maitum	1				1				0	
Mabay		Municipal Fishport Complex	Local	Maitum Fishport	1			Partially damage	0	Ongoing validation on the cost of damage

OTHER DAMAGED ASSETS as of (November 01, 2022 18:00)

REGION PROVINCE CITY /MUNICIPALITY BARANGAY		CLASSIFICATION	PARTICULARS/ NAME OF ASSET	UNIT	QUANTITY	COST(PHP)	REMARKS
GRAND TOTAL	9				81	1,000,000	
REGION 5	1				0	1,000,000	
CAMARINES SUR	1				0	1,000,000	
Pasacao	1				0	1,000,000	
		Electronics			0	1,000,000	
REGION 12	4				46	0	
SARANGANI	3				38	0	
Alabel	1				11	0	
		Fishing Boats		units	11	0	
Maasim	1				5	0	
		Fishing Boats		units	5	0	
Malapatan	1				22	0	
		Fishing Boats		units	22	0	
SULTAN KUDARAT	1				8	0	
Kalamansig	1				8	0	
		Fishing Boats		units	8	0	
BARMM	4				35	0	
MAGUINDANAO	4				35	0	
Datu Blah T. Sinsuat	4				35	0	
		Vehicles	Motorboats	unit	9	0	Damaged
		Vehicles	Motor	unit	2	0	Missing
		Vehicles	Fuso Canter	unit	3	0	Damaged
		Draft Animals	Draft Animals	unit	21	0	Drowned

CLASS SUSPENSION as of (November 01, 2022 18:00)

REGION PROVINCE CITY /MUNICIPALITY BARANGAY		LEVEL FROM	LEVEL TO	TYPE	DATE OF SUSPENSION	TIME OF SUSPENSION	DATE RESUMED	TIME RESUMED	REMARKS
GRAND TOTAL	670								
REGION 1	3								
ILOCOS NORTE	2								
Bangui	1								

REGION PROVINCE CITY /MUNICIPALITY BARANGAY		LEVEL FROM	LEVEL TO	TYPE	DATE OF SUSPENSION	TIME OF SUSPENSION	DATE RESUMED	TIME RESUMED	REMARKS
		Pre-school	Secondary	All	27 October 2022				
San Nicolas	1								
		Pre-school	Secondary	All	27 October 2022				
LA UNION	1								
Sudipen	1								
		Pre-school	Tertiary	All	28 October 2022				
REGION 2	2								
CAGAYAN	1								
Tuguegarao	1								
		Pre-school	Tertiary	All	29 October 2022				
ISABELA	1								
Ilagan	1								
		Pre-school	Tertiary	All	29 October 2022				All school-related activities cancelled
REGION 3	59								
AURORA	8								
BALER	1								
		Pre-school	Tertiary	All	28 October 2022		02 November 2022		Classes will resume on 02 November 2022
CASIGURAN	1								
		Pre-school	Tertiary	All	28 October 2022		02 November 2022		Classes will resume on 02 November 2022
DILASAG	1								
		Pre-school	Tertiary	All	28 October 2022		02 November 2022		Classes will resume on 02 November 2022
DINALUNGAN	1								
		Pre-school	Tertiary	All	28 October 2022		02 November 2022		Classes will resume on 02 November 2022
DINGALAN	1								
		Pre-school	Tertiary	All	28 October 2022		02 November 2022		Classes will resume on 02 November 2022
DIPACULAO	1								
		Pre-school	Tertiary	All	28 October 2022		02 November 2022		Classes will resume on 02 November 2022

REGION PROVINCE CITY /MUNICIPALITY BARANGAY		LEVEL FROM	LEVEL TO	TYPE	DATE OF SUSPENSION	TIME OF SUSPENSION	DATE RESUMED	TIME RESUMED	REMARKS
MARIA AURORA	1								
		Pre-school	Tertiary	All	28 October 2022		02 November 2022		Classes will resume on 02 November 2022
SAN LUIS	1								
		Pre-school	Tertiary	All	28 October 2022		02 November 2022		Classes will resume on 02 November 2022
BATAAN	12								
ABUCAY	1								
		Pre-school	Tertiary	All	29 October 2022				All levels Deped Memo no 37 s. 2022
BAGAC	1								
		Pre-school	Tertiary	All	29 October 2022				All levels Deped Memo no 37 s. 2022
BALANGA CITY	1								
		Pre-school	Tertiary	All	29 October 2022				All levels Deped Memo no 37 s. 2022
DINALUPIHAN	1								
		Pre-school	Tertiary	All	29 October 2022				All levels Deped Memo no 37 s. 2022
HERMOSA	1								
		Pre-school	Tertiary	All	29 October 2022				All levels Deped Memo no 37 s. 2022
LIMAY	1								
		Pre-school	Tertiary	All	29 October 2022				All levels Deped Memo no 37 s. 2022
MARIVELES	1								
		Pre-school	Tertiary	All	29 October 2022				All levels Deped Memo no 37 s. 2022
MORONG	1								
		Pre-school	Tertiary	All	29 October 2022				All levels Deped Memo no 37 s. 2022
ORANI	1								
		Pre-school	Tertiary	All	29 October 2022				All levels Deped Memo no 37 s. 2022
ORION	1								
		Pre-school	Tertiary	All	29 October 2022				All levels Deped Memo no 37 s. 2022
PILAR	1								

REGION PROVINCE CITY /MUNICIPALITY BARANGAY		LEVEL FROM	LEVEL TO	TYPE	DATE OF SUSPENSION	TIME OF SUSPENSION	DATE RESUMED	TIME RESUMED	REMARKS
		Pre-school	Tertiary	All	29 October 2022				All levels Deped Memo no 37 s. 2022
SAMAL	1								
		Pre-school	Tertiary	All	29 October 2022				All levels Deped Memo no 37 s. 2022
BULACAN	6								
ANGAT	1								
		Pre-school	Tertiary	All	29 October 2022		02 November 2022		Classes will resume on 02 November 2022
BOCAUE	1								
		Pre-school	Tertiary	All	29 October 2022		02 November 2022		Classes will resume on 02 November 2022
GUIGUINTO	1								
		Pre-school	Tertiary	All	29 October 2022		02 November 2022		Classes will resume on 02 November 2022
MALOLOS CITY	1								
		Pre-school	Tertiary	All	29 October 2022		02 November 2022		Classes will resume on 02 November 2022
MARILAO	1								
		Tertiary	Tertiary	All	29 October 2022		02 November 2022		Classes will resume on 02 November 2022
OBANDO	1								
		Pre-school	Tertiary	All	29 October 2022		02 November 2022		Classes will resume on 02 November 2022
PAMPANGA	20								
APALIT	1								
		Primary	Secondary	All	29 October 2022				Kinder to High school Level Deped Memo no 37 s. 2022
BACOLOR	1								
		Pre-school	Secondary	All	29 October 2022				Kinder to High school Level Deped Memo no 37 s. 2022
CANDABA	1								

REGION PROVINCE CITY /MUNICIPALITY BARANGAY		LEVEL FROM	LEVEL TO	TYPE	DATE OF SUSPENSION	TIME OF SUSPENSION	DATE RESUMED	TIME RESUMED	REMARKS
		Pre-school	Secondary	All	29 October 2022				Kinder to High school Level Deped Memo no 37 s. 2022
FLORIDABLANCA	1								
		Pre-school	Secondary	All	29 October 2022				Kinder to High school Level Deped Memo no 37 s. 2022
GUAGUA	1								
		Pre-school	Secondary	All	29 October 2022				Kinder to High school Level Deped Memo no 37 s. 2022
LUBAO	1								
		Pre-school	Secondary	All	29 October 2022				Kinder to High school Level Deped Memo no 37 s. 2022
MABALACAT CITY	1								
		Pre-school	Secondary	All	29 October 2022				Kinder to High school Level Deped Memo no 37 s. 2022
MACABEBE	1								
		Pre-school	Secondary	All	29 October 2022				Kinder to High school Level Deped Memo no 37 s. 2022
MAGALANG	1								
		Pre-school	Secondary	All	29 October 2022				Kinder to High school Level Deped Memo no 37 s. 2022
MASANTOL	1								
		Pre-school	Secondary	All	29 October 2022				Kinder to High school Level Deped Memo no 37 s. 2022
MEXICO	1								
		Pre-school	Secondary	All	29 October 2022				Kinder to High school Level Deped Memo no 37 s. 2022
MINALIN	1								

REGION PROVINCE CITY /MUNICIPALITY BARANGAY		LEVEL FROM	LEVEL TO	TYPE	DATE OF SUSPENSION	TIME OF SUSPENSION	DATE RESUMED	TIME RESUMED	REMARKS
		Pre-school	Secondary	All	29 October 2022				Kinder to High school Level Deped Memo no 37 s. 2022
PORAC	1								
		Pre-school	Secondary	All	29 October 2022				Kinder to High school Level Deped Memo no 37 s. 2022
CITY OF SAN FERNANDO	1								
		Pre-school	Secondary	All	29 October 2022				Kinder to High school Level Deped Memo no 37 s. 2022
SAN LUIS	1								
		Pre-school	Secondary	All	29 October 2022				Kinder to High school Level Deped Memo no 37 s. 2022
SAN SIMON	1								
		Pre-school	Secondary	All	29 October 2022				Kinder to High school Level Deped Memo no 37 s. 2022
SANTA ANA	1								
		Pre-school	Secondary	All	29 October 2022				Kinder to High school Level Deped Memo no 37 s. 2022
SANTA RITA	1								
		Pre-school	Secondary	All	29 October 2022				Kinder to High school Level Deped Memo no 37 s. 2022
SANTO TOMAS	1								
		Pre-school	Secondary	All	29 October 2022				Kinder to High school Level Deped Memo no 37 s. 2022
SASMUAN	1								
		Pre-school	Secondary	All	29 October 2022				Kinder to High school Level Deped Memo no 37 s. 2022
ZAMBALES	13								
BOTOLAN	1								

REGION PROVINCE CITY /MUNICIPALITY BARANGAY		LEVEL FROM	LEVEL TO	TYPE	DATE OF SUSPENSION	TIME OF SUSPENSION	DATE RESUMED	TIME RESUMED	REMARKS
		Pre-school	Tertiary	All	28 October 2022		02 November 2022		Classes will resume on 02 November 2022
CABANGAN	1								
		Pre-school	Tertiary	All	28 October 2022		02 November 2022		Classes will resume on 02 November 2022
CANDELARIA	1								
		Pre-school	Tertiary	All	28 October 2022		02 November 2022		Classes will resume on 02 November 2022
CASTILLEJOS	1								
		Pre-school	Tertiary	All	28 October 2022		02 November 2022		Classes will resume on 02 November 2022
IBA	1								
		Pre-school	Tertiary	All	28 October 2022		02 November 2022		Classes will resume on 02 November 2022
MASINLOC	1								
		Pre-school	Tertiary	All	28 October 2022		02 November 2022		Classes will resume on 02 November 2022
PALAUIG	1								
		Pre-school	Tertiary	All	28 October 2022		02 November 2022		Classes will resume on 02 November 2022
SAN ANTONIO	1								
		Pre-school	Tertiary	All	02 November 2022				Declared by San Antonio Mayor on 31 October 2022
SAN FELIPE	1								
		Pre-school	Tertiary	All	28 October 2022		02 November 2022		Classes will resume on 02 November 2022
SAN MARCELINO	1								
		Pre-school	Tertiary	All	28 October 2022		02 November 2022		Classes will resume on 02 November 2022
SAN NARCISO	1								
		Pre-school	Tertiary	All	28 October 2022		02 November 2022		Classes will resume on 02 November 2022
SANTA CRUZ	1								

REGION PROVINCE CITY /MUNICIPALITY BARANGAY		LEVEL FROM	LEVEL TO	TYPE	DATE OF SUSPENSION	TIME OF SUSPENSION	DATE RESUMED	TIME RESUMED	REMARKS
		Pre-school	Tertiary	All	28 October 2022		02 November 2022		Classes will resume on 02 November 2022
SUBIC	1								
		Pre-school	Tertiary	All	28 October 2022		02 November 2022		Classes will resume on 02 November 2022
CALABARZON	142								
CAVITE	23								
Province-Wide	23								
		Pre-school	Tertiary	All	28 October 2022	12:00			
LAGUNA	30								
Province-Wide	30								
		Pre-school	Tertiary	All	28 October 2022	06:00			
RIZAL	14								
Province-Wide	14								
		Pre-school	Tertiary	All	28 October 2022	06:00			
QUEZON	41								
Lucena	1								
		Pre-school	Tertiary	All	28 October 2022	06:00			
Province-Wide	41								
		Pre-school	Tertiary	All	27 October 2022	17:00			
BATANGAS	34								
Province-Wide	34								
		Pre-school	Tertiary	All	28 October 2022	20:00			
MIMAROPA	43								
MARINDUQUE	6								
Province-Wide	6								
		Pre-school	Tertiary	All	28 October 2022				PDRRMC Advisory No. 03-2022 dated 27 October 2022
ROMBLON	17								
Province-Wide	17								
		Pre-school	Tertiary	All	28 October 2022		02 November 2022		Memorandum Order No. 222 s 2022 dated October 27, 2022
PALAWAN	1								

REGION PROVINCE CITY /MUNICIPALITY BARANGAY		LEVEL FROM	LEVEL TO	TYPE	DATE OF SUSPENSION	TIME OF SUSPENSION	DATE RESUMED	TIME RESUMED	REMARKS
Agutaya	1								
		Pre-school	Tertiary	All	28 October 2022	13:00			
ORIENTAL MINDORO	15								
Province-Wide	15								
		Pre-school	Tertiary	All	28 October 2022				
OCCIDENTAL MINDORO	4								
Magsaysay	1								
		Pre-school	Tertiary	All	28 October 2022	13:00			
Sablayan	1								
		Pre-school	Tertiary	All	28 October 2022	13:00			
Mamburao	1								
		Pre-school	Tertiary	All	28 October 2022	15:00			
Lubang	1								
		Pre-school	Tertiary	All	28 October 2022	20:00	30 October 2022		
REGION 5	87								
ALBAY	1								
Province-wide	1								
		Pre-school	Tertiary	All	28 October 2022	06:00	30 October 2022		PDRRMC-APSEMO ADVISORY 06-2022
CAMARINES NORTE	12								
Province-Wide	12								
		Pre-school	Tertiary	All	27 October 2022	06:00	31 October 2022		PDRRMC Advisory
CAMARINES SUR	36								
Province-Wide	36								
		Pre-school	Tertiary	All	27 October 2022		30 October 2022		Memorandum
CATANDUANES	1								
Province-wide	1								
		Pre-school	Tertiary	All	27 October 2022		30 October 2022	02:00	Memorandum No. 245 s. 2022
MASBATE	21								
Province-Wide	21								
		Pre-school	Tertiary		28 October 2022	06:00	30 October 2022		Memorandum
SORSOGON	15								
Province-Wide	15								
		Pre-school	Secondary	All	28 October 2022	06:00	30 October 2022		Executive Order No. 63-2022

REGION PROVINCE CITY /MUNICIPALITY BARANGAY		LEVEL FROM	LEVEL TO	TYPE	DATE OF SUSPENSION	TIME OF SUSPENSION	DATE RESUMED	TIME RESUMED	REMARKS
NAGA	1								
City-wide	1								
		Pre-school	Tertiary	All	27 October 2022		30 October 2022		Class Suspension Advisory No. 10-2022-002
REGION 6	77								
NEGROS OCCIDENTAL	21								
San Carlos	1								
		Pre-school	Secondary	All	26 October 2022				Division Memorandum No. 533, s. 2022 dated 26 October 2022
Pontevedra	1								
		Pre-school	Secondary	All	26 October 2022				
Moises Padilla (Magallon)	1								
		Pre-school	Secondary	All	26 October 2022				
La Carlota	1								
		Pre-school	Tertiary	All	26 October 2022				
La Castellana	1								
		Pre-school	Tertiary	All	26 October 2022				Executive Order No. 022-064, s. 2022 dated 26 October 2022
Salvador Benedicto	1								
		Pre-school	Tertiary	All	27 October 2022				EO No. 2022-10-909
Bago	1								
		Pre-school	Tertiary	All	26 October 2022				Executive Order No. 56, s. 2022 dated 27 October 2022
Murcia	1								
		Pre-school	Secondary	All	26 October 2022				
Silay	1								
		Pre-school	Tertiary	All	26 October 2022				Executive Order No. 10-26-22-50, s. 2022 dated 26 Oct 2022
Enrique B. Magalona (Saravia)	1								
		Pre-school	Tertiary	All	26 October 2022				Executive Order No. 79, s. 2022 dated 27 Oct 2022
Talisay	1								

REGION PROVINCE CITY /MUNICIPALITY BARANGAY		LEVEL FROM	LEVEL TO	TYPE	DATE OF SUSPENSION	TIME OF SUSPENSION	DATE RESUMED	TIME RESUMED	REMARKS
		Pre-school	Tertiary	All	26 October 2022				
Toboso	1								
		Pre-school	Tertiary	All	26 October 2022				
Calatrava	1								
		Pre-school	Tertiary	All	26 October 2022				Executive Order No. 23, s. 2022 dated 26 Oct 2022
Victorias	1								
		Pre-school	Tertiary	All	26 October 2022				Executive Order No. 66, s. 2022 dated 26 Oct 2022
Hinoba-an (Asia)	1								
		Pre-school	Tertiary	All	26 October 2022				Executive Order No. 41, s. 2022 dated 27 Oct 2022
San Enrique	1								
		Pre-school	Tertiary	All	27 October 2022		28 October 2022		EO No. 66, s 2022
Ilog	1								
		Pre-school	Tertiary	All	27 October 2022				EO No. 10-01, s 2022
Himamaylan	1								
		Pre-school	Tertiary	All	28 October 2022				EO No. 2022-54, s 2022
Candoni	1								
		Pre-school	Tertiary	All	28 October 2022				EO No. 40, s 2022
Sipalay	1								
		Pre-school	Tertiary	All	27 October 2022		28 October 2022		
Bacolod	1								
		Pre-school	Tertiary	All	26 October 2022				Executive Order No. 113, s. 2022 dated 27 Oct 2022
CAPIZ	17								
Roxas City	1								
		Pre-school	Tertiary	All	26 October 2022				Executive Order No. 34, s. 2022 dated 27 October 2022
Dumalag	1								
		Pre-school	Tertiary	All	26 October 2022				Executive Order No. 011, s. 2022 dated 27 October 2022

REGION PROVINCE CITY /MUNICIPALITY BARANGAY		LEVEL FROM	LEVEL TO	TYPE	DATE OF SUSPENSION	TIME OF SUSPENSION	DATE RESUMED	TIME RESUMED	REMARKS
Maayon	1								
		Pre-school	Tertiary	All	26 October 2022				Executive Order No. 29, s. 2022 dated 27 October 2022
Jamindan	1								
		Pre-school	Tertiary	All	26 October 2022				Executive Order No. 66, s. 2022 dated 27 October 2022
Dumarao	1								
		Pre-school	Tertiary	All	26 October 2022				Executive Order No. 2022-31, s. 2022 dated 27 October 2022
Dao	1								
		Pre-school	Tertiary	All	26 October 2022				Executive Order No. 15, s. 2022 dated 27 October 2022
Pilar	1								
		Pre-school	Tertiary	All	26 October 2022				Executive Order No. 24, s. 2022 dated 27 October 2022
Cuartero	1								
		Pre-school	Tertiary	All	26 October 2022				Executive Order No. 113, s. 2022 dated 27 October 2022
President Roxas	1								
		Pre-school	Tertiary	All	26 October 2022				Memorandum from the Municipality of President Roxas dated 27 October 2022
Tapaz	1								
		Pre-school	Tertiary	All	26 October 2022				Memorandum Order No. 22-10-54, s. 2022 dated 27 October 2022
Panitan	1								
		Pre-school	Tertiary	All	26 October 2022				Executive Order No. 30, s. 2022 dated 27 Oct 2022
Ivisan	1								
		Primary	Tertiary	All	26 October 2022				Memo Order No. 13-B dated 27 Oct 2022

REGION PROVINCE CITY /MUNICIPALITY BARANGAY		LEVEL FROM	LEVEL TO	TYPE	DATE OF SUSPENSION	TIME OF SUSPENSION	DATE RESUMED	TIME RESUMED	REMARKS
Sigma	1								
		Pre-school	Tertiary	All	26 October 2022				Executive Order No. 32, s. 2022 dated 27 Oct 2022
Mambusao	1								
		Pre-school	Tertiary	All	26 October 0202				Executive Order No. 18, s. 2022 dated 27 Oct 2022
Pontevedra	1								
		Primary	Secondary	All	26 October 2022				Executive Order No. 35, s. 2022 dated 27 Oct 2022
Panay	1								
		Primary	Secondary	All	26 October 2022				Executive Order No. 23, s. 2022 dated 27 Oct 2022
Sapian	1								
		Primary	Secondary	All	26 October 2022				Executive Order No. 09, s. 2022 dated 27 Oct 2022
AKLAN	7								
Malay	1								
		Pre-school	Tertiary	All	26 October 2022	13:01			Advisory No. 1 from the Office of the Mayor dated 27 October 2022
Tangalan	1								
		Pre-school	Tertiary	All	26 October 2022				Executive Order No. 040 Series of 2022
Numancia	1								
		Pre-school	Tertiary	All	26 October 2022				Executive Order No. 028 Series of 2022
Batan	1								
		Pre-school	Tertiary	All	26 October 2022				Executive Order No. 2022-16
Malinao	1								
		Pre-school	Secondary	All	26 October 2022				Memorandum
Lezo	1								
		Pre-school	Secondary	All	26 October 2022				Executive Order No. 60 Series of 2022
New Washington	1								
		Pre-school	Tertiary	All	27 October 2022				EO No. 38

REGION PROVINCE CITY /MUNICIPALITY BARANGAY		LEVEL FROM	LEVEL TO	TYPE	DATE OF SUSPENSION	TIME OF SUSPENSION	DATE RESUMED	TIME RESUMED	REMARKS
ANTIQUE	18								
Province-Wide	18								
		Pre-school	Tertiary	All	28 October 2022				Due to the adverse effect of TS PAENG and Shear Line, classes at all levels in both public and private schools in the whole Province of Antique are suspended effective today, October 28, 2022, as declared by the Governor.
ILOILO	14								
Igbaras	1								
		Pre-school	Tertiary	All	28 October 2022				Still experiencing moderate to heavy rains
Miagao	1								
		Pre-school	Tertiary	All	28 October 2022				Moderate to at times heavy rains Water level at Tumagboc starting to increase monitoring is ongoing - on full status alert
Oton	1								
		Pre-school	Tertiary	All	28 October 2022				Light to moderate rain, normal water level
Leganes	1								
		Pre-school	Tertiary	All	28 October 2022				Classes suspended at all levels both public and private.
Leon	1								
		Pre-school	Tertiary	All	28 October 2022				Classes suspended at all levels both public and private.
Calinog	1								
		Pre-school	Tertiary	All	28 October 2022				Classes suspended at all levels both public and private.
Lambunao	1								

REGION PROVINCE CITY /MUNICIPALITY BARANGAY		LEVEL FROM	LEVEL TO	TYPE	DATE OF SUSPENSION	TIME OF SUSPENSION	DATE RESUMED	TIME RESUMED	REMARKS
		Pre-school	Tertiary	All	28 October 2022				Classes suspended at all levels both public and private.
Maasin	1								
		Pre-school	Tertiary	All	28 October 2022				Classes suspended at all levels both public and private.
Pototan	1								
		Pre-school	Tertiary	All	28 October 2022				Classes suspended at all levels both public and private.
Dingle	1								
		Pre-school	Tertiary	All	28 October 2022				Classes suspended at all levels both public and private.
Ajuy	1								
		Pre-school	Tertiary	All	28 October 2022				Classes suspended at all levels both public and private.
Balasan	1								
		Pre-school	Tertiary	All	28 October 2022				Classes suspended at all levels both public and private.
Carles	1								
		Pre-school	Tertiary	All	28 October 2022				Classes suspended at all levels both public and private.
Concepcion	1								
		Pre-school	Tertiary	All	28 October 2022				Classes suspended at all levels both public and private.
		Pre-school	Tertiary	All	28 October 2022				Classes suspended at all levels both public and private.
REGION 7	77								
BOHOL	48								
Province-Wide	48								
		Pre-school	Tertiary	All	26 October 2022				Province of Bohol Memo Advisory dated 26
CEBU	19								
Cebu City	1								
Bag IS		Pre-school	Secondary	Public	26 October 2022				Suspended

REGION PROVINCE CITY /MUNICIPALITY BARANGAY		LEVEL FROM	LEVEL TO	TYPE	DATE OF SUSPENSION	TIME OF SUSPENSION	DATE RESUMED	TIME RESUMED	REMARKS
BCES		Pre-school		Public	26 October 2022				Suspended
BCHS		Secondary	Secondary	Public	26 October 2022				Suspended
Bulacao Com NHS		Secondary	Secondary	Public	26 October 2022				Suspended
Cantipla IS		Pre-school	Secondary	Public	26 October 2022				Suspended
DVRMES		Pre-school			26 October 2022				Suspended
DVRMNHS		Secondary	Secondary	Public	26 October 2022				Suspended
Ermita ES		Pre-school		Public	26 October 2022				Suspended
FHSHI		Secondary	Secondary	Public	26 October 2022				Suspended
Guadalupe ES		Pre-school		Public	26 October 2022				Suspended
Guba ES		Pre-school		Public	26 October 2022				Suspended
Labangon ES		Pre-school		Public	26 October 2022				Suspended
Lusaran ES		Pre-school		Public	26 October 2022				Suspended
Mabolo NHS		Secondary	Secondary	Public	26 October 2022				Suspended
Mambaling ES		Pre-school		Public	26 October 2022				Suspended
Mangabon ES		Pre-school	Secondary	Public	26 October 2022				No Update
OPPRA ES		Pre-school		Public	26 October 2022				Suspended
Pit-os NHS		Secondary	Secondary	Public	26 October 2022				Suspended
Quiot ES		Pre-school		Public	26 October 2022				Suspended
Quiot NHS		Secondary	Secondary	Public	26 October 2022				Suspended
Regino MNHS		Secondary	Secondary	Public	26 October 2022				Suspended
San Jose ES		Pre-school		Public	26 October 2022				Suspended
Sapangdako ES		Pre-school		Public	26 October 2022				Suspended
Sibugay IS		Pre-school	Secondary	Public	26 October 2022				Suspended
Tabunan IS		Pre-school	Secondary	Public	26 October 2022				Suspended
Toong IS		Pre-school	Secondary	Public	26 October 2022				Suspended
Vicente B. Cosido MNHS		Secondary	Secondary	Public	26 October 2022				Suspended
Boljoon	1								
Lunop Elementary and Lunop National High School		Primary	Secondary	Public	26 October 2022				Suspended
Barili	1								
Barili District		Pre-school	Secondary	Public	26 October 2022	13:31			Suspended
Carcar	1								
Citywide		Pre-school	Secondary	Public	26 October 2022				Suspended
Compostela	1								
Compostela District		Pre-school	Secondary	Public	26 October 2022				Suspended

REGION PROVINCE CITY /MUNICIPALITY BARANGAY		LEVEL FROM	LEVEL TO	TYPE	DATE OF SUSPENSION	TIME OF SUSPENSION	DATE RESUMED	TIME RESUMED	REMARKS
Cordova	1								
Cordova District		Pre-school	Secondary	Public	26 October 2022	13:31			Suspended
Danao City	1								
City wide		Pre-school	Secondary	Public	26 October 2022	01:00			Suspended
Daanbantayan	1								
		Pre-school	Tertiary	All	28 October 2022				Suspended
Dumanjug	1								
Dumanjug District		Pre-school	Secondary	Public	26 October 2022	13:31			Suspended
Malabuyoc	1								
		Pre-school	Secondary	Public	26 October 2022				Suspended
Mandaue City	1								
City wide		Pre-school	Secondary	Public	26 October 2022	09:58			Suspended
Minlanilla	1								
Minglanilla District		Pre-school	Secondary	Public	26 October 2022				Suspended
Naga City	1								
City wide		Pre-school	Secondary	Public	26 October 2022	10:40			Suspended
Pilar	1								
Pilar District		Pre-school	Secondary	Public	26 October 2022	13:31			Suspended
Sogod	1								
		Pre-school	Tertiary	All	28 October 2022				Suspended
San Francisco	1								
San Francisco District		Pre-school	Secondary	Public	26 October 2022	13:31			Suspended
Talisay City	1								
City wide		Pre-school	Secondary	Public	26 October 2022	09:00			Suspended
Toledo City	1								
City wide		Pre-school	Secondary	Public	26 October 2022				No Update
Tuburan	1								
Tuburan District		Pre-school	Secondary	Public	26 October 2022				Suspended
NEGROS ORIENTAL	10								
Amlan	1								
		Pre-school	Tertiary	All	26 October 2022		28 October 2022		
Auyongon	1								
		Pre-school	Tertiary	All	26 October 2022		28 October 2022		
Canlaon City	1								
Citywide		Pre-school	Secondary	Public	26 October 2022	13:29			Suspended

REGION PROVINCE CITY /MUNICIPALITY BARANGAY		LEVEL FROM	LEVEL TO	TYPE	DATE OF SUSPENSION	TIME OF SUSPENSION	DATE RESUMED	TIME RESUMED	REMARKS
Dauin	1								
		Pre-school	Tertiary	All	26 October 2022				
Guihulngan	1								
		Pre-school	Tertiary	All	26 October 2022				City of Guihulngan EO No. 22, s. 2022 dated
Jimalalud	1								
		Primary	Secondary	All	26 October 2022		28 October 2022		
La Libertad	1								
		Primary	Secondary	Public	26 October 2022				Municipality of La Libertad Memorandum
Mabinay	1								
		Pre-school	Tertiary	All	26 October 2022		28 October 2022		
Tayasan	1								
		Pre-school	Tertiary	All	26 October 2022				
Vallehermoso	1								
		Pre-school	Tertiary	All	26 October 2022				
REGION 8	75								
NORTHERN SAMAR	24								
Province-Wide	24								
		Pre-school	Tertiary	All	28 October 2022				-MDRRMC Order No. 10-03 s.2022 -Declared suspension on 27 and 28 October 2022
		Pre-school	Tertiary	All	28 October 2022				EO issued by Governor Ongchuan dated 27 Oct 2022
Mapanas	1								
		Pre-school	Secondary	All	28 October 2022				EO No. 19 s 2022
SOUTHERN LEYTE	19								
Liloan	1								
		Primary	Secondary	All	26 October 2022		27 October 2022		DepEd Order No. 37, s. 2022
San Juan (Cabalian)	1								
		Primary	Secondary	All	26 October 2022		27 October 2022		LCE Office Order No. 24-10-26-22, s. 2022

REGION PROVINCE CITY /MUNICIPALITY BARANGAY		LEVEL FROM	LEVEL TO	TYPE	DATE OF SUSPENSION	TIME OF SUSPENSION	DATE RESUMED	TIME RESUMED	REMARKS
Libagon	1								
		Primary	Secondary	All	26 October 2022		27 October 2022		
Limasawa	1								
		Primary	Secondary	All	26 October 2022		27 October 2022		
Saint Bernard	1								
		Primary	Secondary	All	26 October 2022		27 October 2022		
Pintuyan	1								
		Pre-school	Secondary	All	26 October 2022		27 October 2022		
Bontoc	1								
		Primary	Secondary	All	26 October 2022		27 October 2022		LCE EO No. 38, s. 2022
Sogod	1								
		Pre-school	Secondary	All	26 October 2022		27 October 2022		
Malitbog	1								
		Pre-school	Secondary	All	26 October 2022		27 October 2022		
Padre Burgos	1								
		Pre-school	Secondary	All	26 October 2022				
Hinundayan	1								
		Primary	Secondary	All	26 October 2022		27 October 2022		
San Francisco	1								
		Pre-school	Secondary	All	26 October 2022		27 October 2022		LGU Office Order No. 2022-10-04, dated 26 October 2022
Macrohon	1								
		Pre-school	Secondary	All	26 October 2022		27 October 2022		LCE EO No. 40, s. 2022
San Ricardo	1								
		Pre-school	Primary	All	26 October 2022		27 October 2022		
Silago	1								
		Pre-school	Secondary	All	26 October 2022	11:00	27 October 2022		LCE EO No. 18, s. 2022
Tomas Oppus	1								
		Pre-school	Tertiary	All	26 October 2022		27 October 2022		LCE EO No. 022, s. 2022
Hinunangan	1								
		Pre-school	Primary	All	26 October 2022		27 October 2022		LCE EO No. 2022-13, s. 2022

REGION PROVINCE CITY /MUNICIPALITY BARANGAY		LEVEL FROM	LEVEL TO	TYPE	DATE OF SUSPENSION	TIME OF SUSPENSION	DATE RESUMED	TIME RESUMED	REMARKS
Anahawan	1								
		Pre-school	Secondary	All	26 October 2022				EO No. 21, s. 2022
Maasin	1								
		Pre-school	Tertiary	All	28 October 2022				EO No 54 s 2022
Province-Wide	19								
		Pre-school	Tertiary	All	28 October 2022				EO No 34 s 2022
SAMAR	26								
Almagro	1								
		Pre-school	Secondary	Public	27 October 2022	15:00			
		Pre-school	Tertiary	All	28 October 2022				EO No 12 s 2022
Talalora	1								
		Pre-school	Secondary	All	28 October 2022				
		Pre-school	Tertiary	All	28 October 2022				EO No. 23 s 2022
Gandara	1								
		Primary	Secondary	All	27 October 2022				EO No. 64, s. 2022
Tarangnan	1								
		Pre-school	Secondary	All	28 October 2022				EO No. 18, s. 2022
		Pre-school	Tertiary	All	28 October 2022				EO No. 18 s 2022
Calbayog	1								
		Primary	Secondary	All	28 October 2022				
Calbiga	1								
		Pre-school	Secondary	All	28 October 2022				EO No. 30, s. 2022
Daram	1								
		Pre-school	Secondary	Public	28 October 2022				EO No. 12, s. 2022
Catbalogan	1								
		Pre-school	Tertiary	All	28 October 2022				EO No. 10-003 s 2022
Hinabangan	1								
		Pre-school	Tertiary	All	28 October 2022				EO No CPR-10 s 2022
Pagsanghan	1								
		Pre-school	Tertiary	All	28 October 2022				EO No. 16 s. 2022
San Jorge	1								
		Pre-school	Tertiary	All	28 October 2022				EO No. 20 s. 2022
Santa Margarita	1								

REGION PROVINCE CITY /MUNICIPALITY BARANGAY		LEVEL FROM	LEVEL TO	TYPE	DATE OF SUSPENSION	TIME OF SUSPENSION	DATE RESUMED	TIME RESUMED	REMARKS
		Pre-school	Tertiary	All	28 October 2022				EO No. 24 s. 2022
Province-Wide	26								
		Pre-school	Tertiary	Public	28 October 2022	12:00			EO No 157-2022
LEYTE	4								
Jaro	1								
		Pre-school	Secondary	All	28 October 2022				
Tacloban	1								
		Pre-school	Tertiary	All	28 October 2022				EO No. 2022-10-40
		Pre-school	Tertiary	All	28 October 2022				EO No 2022-10-40
Baybay	1								
		Pre-school	Tertiary	All	28 October 2022				EO No 04 s 2022
Palo	1								
		Pre-school	Tertiary	All	28 October 2002				EO No 39 s 2022
BILIRAN	1								
Naval	1								
		Pre-school	Tertiary	All	28 October 2022				EO No. 25, s. 2022
EASTERN SAMAR	1								
Can-avid	1								
		Pre-school	Tertiary	All	28 October 2022				EO No 10 s 2022
REGION 9	5								
ZAMBOANGA DEL NORTE	3								
Sirawai	1								
	All	Pre-school	Tertiary	All	28 October 2022	06:00			On going
Baliguian	1								
	All	Pre-school	Tertiary	All	28 October 2022	06:00			On going
Labason	1								
	All	Pre-school	Tertiary	All	28 October 2022	06:00			On going
ZAMBOANGA DEL SUR	1								
ZAMBOANGA CITY	1								
	All	Pre-school	Tertiary	All	28 October 2022	06:00			On going
ISABELA CITY	1								
Isabela City	1								
	All	Pre-school	Tertiary	All	28 October 2022	06:00			On going
REGION 10	12								
CAMIGUIN	5								

REGION PROVINCE CITY /MUNICIPALITY BARANGAY		LEVEL FROM	LEVEL TO	TYPE	DATE OF SUSPENSION	TIME OF SUSPENSION	DATE RESUMED	TIME RESUMED	REMARKS
Province-Wide	5								
		Pre-school	Tertiary	All	28 October 2022	11:00			
BUKIDNON	6								
Valencia	1								
		Pre-school	Tertiary	All	28 October 2022	11:00			
Cabanglasan	1								
		Pre-school	Tertiary	All	28 October 2022	08:00			
Damulog	1								
		Pre-school	Tertiary	All	28 October 2022	09:50			
Kibawe	1								
		Pre-school	Tertiary	All	28 October 2022	13:00			
Pangantucan	1								
		Pre-school	Tertiary	All	28 October 2022	11:00			
San Fernando	1								
		Pre-school	Tertiary	All	28 October 2022	11:00			
MISAMIS ORIENTAL	1								
Gingoog	1								
		Pre-school	Tertiary	All	28 October 2022	11:00			
REGION 12	24								
COTABATO	18								
Province-Wide	18								
		Pre-school	Tertiary	All	28 October 2022	07:00			
SULTAN KUDARAT	3								
Lebak	1								
		Pre-school	Tertiary	All	28 October 2022	07:00			
Kalamansig	1								
		Pre-school	Tertiary	All	28 October 2022	07:00			
Palimbang	1								
		Pre-school	Tertiary	All	28 October 2022	07:00			
SOUTH COTABATO	2								
Tantangan	1								
		Pre-school	Tertiary	All	28 October 2022	07:00			
Lake Sebu	1								
		Pre-school	Tertiary	All	28 October 2022	07:00			
SARANGANI	1								

REGION PROVINCE CITY /MUNICIPALITY BARANGAY		LEVEL FROM	LEVEL TO	TYPE	DATE OF SUSPENSION	TIME OF SUSPENSION	DATE RESUMED	TIME RESUMED	REMARKS
Maasim	1								
		Pre-school	Tertiary	All	28 October 2022	12:00			
CARAGA	9								
SURIGAO DEL NORTE	1								
Malimono	1								
		Pre-school	Secondary	All	26 October 2022				EO No. 22 s, 2022
DINAGAT ISLANDS	7								
Province-Wide	7								
		Pre-school	Secondary	All	26 October 2022		27 October 2022		DepEd MO No. 302,s 2022
		Pre-school	Tertiary	All	28 October 2022				EO No. 10-05,s 2022
BUTUAN CITY	1								
Butuan	1								
		Pre-school		All	28 October 2022				DepEd Div. Memo No. 525,s 2022
BARMM	37								
MAGUINDANAO	36								
Province-Wide	36								
		Pre-school	Tertiary	All	28 October 2022				
COTABATO CITY	1								
Cotabato City	1								
		Pre-school	Tertiary	All	28 October 2022				
CAR	1								
MOUNTAIN PROVINCE	1								
Sadanga	1								
		Pre-school	Secondary	All	28 October 2022	12:00			Sadanga LGU Advisory on Class Suspension issued on October 28, 2022, 12:00 PM
NCR	17								
NCR	17								
Caloocan City	1								
		Primary	Tertiary		29 October 2022				
Las Piñas City	1								
		Primary	Tertiary		29 October 2022				

REGION PROVINCE CITY /MUNICIPALITY BARANGAY		LEVEL FROM	LEVEL TO	TYPE	DATE OF SUSPENSION	TIME OF SUSPENSION	DATE RESUMED	TIME RESUMED	REMARKS
Makati City	1								
		Primary	Tertiary		29 October 2022				
Malabon City	1								
		Primary	Tertiary		29 October 2022				
Mandaluyong City	1								
		Primary	Tertiary		29 October 2022				
Manila City	1								
		Primary	Tertiary		29 October 2022				
Marikina City	1								
		Primary	Tertiary		29 October 2022				
Muntinlupa City	1								
		Primary	Tertiary		29 October 2022				
Navotas City	1								
					29 October 2022				
Parañaque City	1								
		Primary	Tertiary		29 October 2022				
Pasay City	1								
		Primary	Tertiary		29 October 2022				
Pasig City	1								
		Primary	Tertiary		29 October 2022				
Pateros	1								
		Primary	Tertiary		29 October 2022				
Quezon City	1								
		Primary	Tertiary		29 October 2022				
Taguig City	1								
		Primary	Tertiary		29 October 2022				
San Juan City	1								
		Primary	Tertiary		29 October 2022				
Valenzuela City	1								
		Primary	Tertiary		29 October 2022				

WORK SUSPENSION as of (November 01, 2022 18:00)

REGION PROVINCE CITY /MUNICIPALITY BARANGAY		TYPE	DATE OF SUSPENSION	TIME OF SUSPENSION	DATE RESUMED	TIME RESUMED	REMARKS
GRAND TOTAL	230						
REGION 3	1						
ZAMBALES	1						
San Antonio	1						
		All	02 November 2022				including Government Offices (skeletal force)
CALABARZON	43						
CAVITE	1						
Imus	1						
		Public	28 October 2022				
BATANGAS	1						
Mataasnakahoy	1						
		Public	28 October 2022	14:50			
QUEZON	41						
Province-Wide	41						
		Public	28 October 2022				
MIMAROPA	24						
MARINDUQUE	6						
Province-Wide	6						
		All	28 October 2022	12:00			PDRRMC Advisory No. 04 - 2022 dated October 28, 2022
ROMBLON	17						
Province-Wide	17						
		All	28 October 2022		02 November 2022		Memorandum Order No. 222 s 2022 dated October 27, 2022
PALAWAN	1						
Agutaya	1						
		All	28 October 2022	13:00			
REGION 5	68						
ALBAY	18						
Province-Wide	18						
		All	28 October 2022	15:00	29 October 2022	08:00	PDRRMC - APSEMO Advisory No. 08-2022
CAMARINES NORTE	12						
Province-Wide	12						

REGION PROVINCE CITY /MUNICIPALITY BARANGAY		TYPE	DATE OF SUSPENSION	TIME OF SUSPENSION	DATE RESUMED	TIME RESUMED	REMARKS
		All	28 October 2022	12:00	31 October 2022		
CAMARINES SUR	1						
Pamplona	1						
		Public	28 October 2022	06:00	30 October 2022		Memorandum
CATANDUANES	11						
Province-Wide	11						
		All	28 October 2022	06:00	30 October 2022	02:00	Memorandum No. 246 s 2022
MASBATE	21						
Province-Wide	21						
		Public	28 October 2022	12:00	29 October 2022	06:00	Suspension of work in Government Offices except work in offices whose functions involve the delivery of basic and health services
SORSOGON	4						
Bulusan	1						
		All	28 October 2022	06:00	29 October 2022	06:00	Executive Order No. 21
Pilar	1						
			28 October 2022	12:00	29 October 2022	06:00	Advisory No. 4
Sorsogon City	1						
		Public	28 October 2022	12:00	29 October 2022	06:00	EO 050 s, 2022
Bulan	1						
		All	28 October 2022	13:00	30 October 2022	17:00	Letter from LCE
NAGA	1						
Naga	1						
		All	28 October 2022	12:00	30 October 2022		
REGION 6	15						
NEGROS OCCIDENTAL	3						
San Carlos	1						
		Public	26 October 2022				Division Memorandum No. 533, s. 2022 dated 26 October 2022
La Castellana	1						
		All	26 October 2022				Executive Order No. 022-064, s. 2022 dated 26 October 2022
Hinoba-an (Asia)	1						

REGION PROVINCE CITY /MUNICIPALITY BARANGAY		TYPE	DATE OF SUSPENSION	TIME OF SUSPENSION	DATE RESUMED	TIME RESUMED	REMARKS
		All	27 October 2022				Executive Order No. 41, s. 2022 dated 27 October 2022
CAPIZ	8						
Cuartero	1						
		All	27 October 2022				Executive Order No. 113, s. 2022 dated 27 October 2022
Dao	1						
		Public	27 October 2022				Executive Order No. 15, s. 2022 dated 27 October 2022
Jamindan	1						
		Public	27 October 2022				Executive Order No. 66, s. 2022 dated 27 October 2022
Roxas City	1						
		Public	27 October 2022				Executive Order No. 34, s. 2022 dated 27 October 2022
Tapaz	1						
		Public	27 October 2022				Memo Order No. 22-10-54 dated 27 October 2022
Ivisan	1						
		Public	27 October 2022				Memo Order No. 13-A, s. 2022 dated 27 Oct 2022
Sigma	1						
		All	27 October 2022				Executive Order No. 32, s. 2022 dated 27 October 2022
Mambusao	1						
		Public	27 October 2022				Executive Order No. 18, s. 2022 dated 27 October 2022
AKLAN	3						
Balete	1						
		Public	27 October 2022				Advisory No. 001 Series of 2022
Madalag	1						
		Public	27 October 2022				Advisory No. 001 Series of 2022

REGION PROVINCE CITY /MUNICIPALITY BARANGAY		TYPE	DATE OF SUSPENSION	TIME OF SUSPENSION	DATE RESUMED	TIME RESUMED	REMARKS
Kalibo	1						
		Public	27 October 2022				Advisory No. 001 Series of 2022
ANTIQUE	1						
Sibalom	1						
		Public	28 October 2022				The LGU of Sibalom issued Memorandum Order No. 2022-015-x re: Suspension of work in Government offices and attached agencies.
REGION 8	33						
SAMAR	26						
Talora	1						
		All	28 October 2022				EO 23, s. 2022
		Public	28 October 2022				EO No. 23 s 2022
Tarangnan	1						
		Public	28 October 2022				EO 18, s. 2022
		All	28 October 2022				EO No. 18 s 2022
Daram	1						
		All	28 October 2022				EO No. 12, s. 2022
Catbalogan	1						
		All	28 October 2022				EO No 10-003 s 2022
Hinabangan	1						
		All	28 October 2022				EO No CPR-10 s 2022
Province-Wide	26						
		Public	28 October 2022	12:00			EO No 157-2022
LEYTE	4						
Jaro	1						
		Public	28 October 2022				EO No. 28-2022
Tacloban	1						
		All	28 October 2022				EO No. 2022-10-40
		All	28 October 2022				EO No 2022-10-40
Palo	1						
		Public	28 October 2022				EO No 39 s 2022
Tanauan	1						
		All	28 October 2022				EO No 28 s 2022

REGION PROVINCE CITY /MUNICIPALITY BARANGAY		TYPE	DATE OF SUSPENSION	TIME OF SUSPENSION	DATE RESUMED	TIME RESUMED	REMARKS
BILIRAN	1						
Naval	1						
		All	28 October 2022				EO No. 25, s. 2022
SOUTHERN LEYTE	1						
Maasin	1						
		All	28 October 2022				EO No 55 s 2022
NORTHERN SAMAR	1						
Mapanas	1						
		All	28 October 2022				EO No 19 s 2022
REGION 9	28						
ZAMBOANGA DEL SUR	28						
Province-Wide	28						
Brgy. Balintawak		Public	28 October 2022	08:00			CHED Regional Office IX
CARAGA	7						
DINAGAT ISLANDS	7						
Province-Wide	7						
		Public	28 October 2022				EO No. 10-05, s 2022
BARMM	1						
COTABATO CITY	1						
Cotabato City	1						
		Public	28 October 2022				
NCR	10						
NCR	10						
Marikina	1						
			28 October 2022				
Muntinlupa	1						
			28 October 2022				
Pateros	1						
			28 October 2022				
Pasig	1						
			28 October 2022				
Pasay	1						
			28 October 2022				
Valenzuela	1						
			28 October 2022				

REGION PROVINCE CITY /MUNICIPALITY BARANGAY		TYPE	DATE OF SUSPENSION	TIME OF SUSPENSION	DATE RESUMED	TIME RESUMED	REMARKS
Taguig	1						
			28 October 2022				
Malabon	1						
			28 October 2022				
Quezon City	1						
			28 October 2022				
Las Pinas	1						
			28 October 2022				

DECLARATION OF STATE OF CALAMITY as of (November 01, 2022 18:00)

REGION PROVINCE CITY /MUNICIPALITY BARANGAY		TYPE	RESOLUTION NUMBER	RESOLUTION DATE	REMARKS
GRAND TOTAL	161				
REGION 2	1				
CAGAYAN	1				
Amulung	1				
		City/ Municipality	2022-258	31 October 2022	
REGION 5	18				
ALBAY	18				
Province-Wide	18				
		Province	0169 - 2022	29 October 2022	
REGION 6	18				
AKLAN	17				
Province-Wide	17				
		Province	Resolution No 2022-214	28 October 2022	
ANTIQUE	1				
Tibiao	1				
		City/ Municipality	Resolution No, 2022-63	30 October 2022	
REGION 9					
ZAMBOANGA DEL NORTE					
Sirawai					
Entire LGU					

REGION PROVINCE CITY /MUNICIPALITY BARANGAY		TYPE	RESOLUTION NUMBER	RESOLUTION DATE	REMARKS
ZAMBOANGA DEL SUR					
Zamboanga City					
Entire City					
REGION 12	2				
COTABATO	2				
Pigcawayan	1				
		City/ Municipality	Municipal Resolution No. 2022-107	28 October 2022	
Libungan	1				
		City/ Municipality	Municipal Resolution No. 2022-184	28 October 2022	
BARMM	122				
MAGUINDANAO	38				
Province-Wide	36				
		Province	2022-19-09	24 August 2022	Declaration of SOC is still existing.
Upi	1				
		City/ Municipality	08, s. 2022	29 October 2022	
Parang	1				
		City/ Municipality	12-12-2022	29 October 2022	
COTABATO CITY	2				
No breakdown	1				
		Region	0004, s. 2022	29 October 2022	Proclamation No. 0004, s. 2022 issued by the Office of the Chief Minister in BARMM
Cotabato City	1				
		City/ Municipality	01 s. 2022	28 October 2022	
BASILAN	12				
Province-Wide	12				
		Region	0004, s. 2022	29 October 2022	Proclamation No. 0004, s. 2022 issued by the Office of the Chief Minister in BARMM
LANAO DEL SUR	40				
Province-Wide	40				
		Region	0004, s. 2022	29 October 2022	Proclamation No. 0004, s. 2022 issued by the Office of the Chief Minister in BARMM
TAWI-TAWI	11				
Province-Wide	11				

REGION PROVINCE CITY /MUNICIPALITY BARANGAY		TYPE	RESOLUTION NUMBER	RESOLUTION DATE	REMARKS
		Region	0004, s. 2022	29 October 2022	Proclamation No. 0004, s. 2022 issued by the Office of the Chief Minister in BARMM
SULU	19				
Province-Wide	19				
		Region	0004, s. 2022	29 October 2022	Proclamation No. 0004, s. 2022 issued by the Office of the Chief Minister in BARMM

PRE-EMPTIVE EVACUATION as of (November 01, 2022 18:00)

REGION PROVINCE CITY /MUNICIPALITY BARANGAY		FAMILIES	MALE	FEMALE	TOTAL	REMARKS
GRAND TOTAL	383	98,557	98	97	347,485	
REGION 1	17	230	0	0	735	
DAGUPAN	9	128	0	0	386	
Dagupan	9	128	0	0	386	
Bacayao Norte		4	0	0	11	Bac Norte Multi Purpose Hall
Brgy I		5	0	0	21	Llamas Bldg.
Bonuan Gueset		2	0	0	3	Barangay Health Center
Calmay		18	0	0	52	Ayson Rosario Elementary School
Calmay		9	0	0	34	Calmay Elem. School
Calmay		38	0	0	96	Holy Rosary Church Parish
Calmay		2	0	0	12	San Roque Church
Carael		37	0	0	122	Carael Elem. School
Poblacion Oeste		13	0	0	35	West Central 2 Elem. School
PANGASINAN	8	102	0	0	349	
Bani	1	2	0	0	6	
Centro Toma		2	0	0	6	Centro Toma Brgy. Hall
San Fabian	1	31	0	0	82	
Nibaliw Narvarte		31	0	0	82	MDRRMO Evacuation Center
Sual	2	31	0	0	107	
Sitio Punta		31	0	0	107	Sual Central School
Poblacion		0	0	0	0	
Lingayen	3	14	0	0	60	

REGION PROVINCE CITY /MUNICIPALITY BARANGAY		FAMILIES	MALE	FEMALE	TOTAL	REMARKS
Poblacion		14	0	0	60	Magsaysay Elementary School
Maniboc		0	0	0	0	ongoing
Casulming		0	0	0	0	ongoing
Bolinao	1	24	0	0	94	
		24	0	0	94	Balingasay National High School
REGION 2	52	765	0	0	2,459	
CAGAYAN	4	210	0	0	595	
Baggao	3	205	0	0	580	
Taytay		14	0	0	40	Due to possible occurrence of landslide
Alba		83	0	0	234	Due to possible occurrence of landslide
San Miguel		108	0	0	306	
Enrile	1	5	0	0	15	
Brgy IV		5	0	0	15	Villa Maria Evacuation Center
ISABELA	24	416	0	0	1,370	
Aurora	1	94	0	0	321	
Ballesteros		94	0	0	321	Ballesteros Community Center
Cabatuan	5	151	0	0	419	
Brgy. Tandul		27	0	0	91	Tandul Barangay Hall
Brgy. Namnama		91	0	0	270	Namnana Barangay Hall
Brgy. La Paz		25	0	0	35	La Paz Barangay Hall
Brgy. Canan		6	0	0	21	Canan Barangay Hall
Culing Centro		2	0	0	2	Culing Centro Barangay Hall
Divilacan	2	16	0	0	59	
Dimapula		15	0	0	58	Divilacan National High School
Dicatian		1	0	0	1	Dicatian Brgy Hall
Ramon	3	9	0	0	41	
Pabil		1	0	0	5	
Bugallon		2	0	0	12	
Purok ni Bulan		6	0	0	24	
San Guillermo	5	30	0	0	102	

REGION PROVINCE CITY /MUNICIPALITY BARANGAY		FAMILIES	MALE	FEMALE	TOTAL	REMARKS
Colorado		14	0	0	56	Houses are situated in flood prone area
Dipacamo		1	0	0	4	Houses are situated in flood prone area
Villa Remedios		6	0	0	16	Houses are situated in flood prone area/ near the creek
Guam		1	0	0	5	Due to landslide
Villa Rose		8	0	0	21	Houses are situated in flood prone area/ near the creek
San Manuel (Callang)	1	17	0	0	79	
Nueva Era		17	0	0	79	Nueva Era Barangay Hall
Tumauni	1	2	0	0	6	
Minanga		2	0	0	6	Minanga Barangay Hall
Ilagan	5	91	0	0	325	
Bagumbayan		30	0	0	105	Bagumbayan Elementary School
Camunatan		13	0	0	39	Ilagan West Central School
San Vicente		4	0	0	13	Ilagan West Central School
Santo Tomas		17	0	0	52	Ilagan West Central School
Guinatan		27	0	0	116	City of Ilagan Sports Complex
Santiago	1	6	0	0	18	
Centro West		6	0	0	18	Centro West Evacuation Center
NUEVA VIZCAYA	18	99	0	0	350	
Alfonso Castañeda	1	2	0	0	8	
Pelaway		2	0	0	8	
Ambaguio	3	9	0	0	46	
Napo		1	0	0	8	Napo Barangay Hall
Camandag		7	0	0	37	
Poblacion		1	0	0	1	
Aritao	4	32	0	0	123	
Canarem		11	0	0	39	
Tucanon		5	0	0	21	
Tabueng		4	0	0	16	
Calitlitan		12	0	0	47	
Bagabag	1	8	0	0	20	
Bakir		8	0	0	20	Bakir Barangay Hall

REGION PROVINCE CITY /MUNICIPALITY BARANGAY		FAMILIES	MALE	FEMALE	TOTAL	REMARKS
Diadi	2	3	0	0	14	
Balete		2	0	0	11	
Villa Aurora		1	0	0	3	
Dupax del Norte	3	12	0	0	29	
Ineangan		6	0	0	14	Due to risk of flooding
Inaban		2	0	0	7	Due to risk of flooding
Parai		4	0	0	8	Due to risk of flooding
Quezon	4	33	0	0	110	
Calaocan		13	0	0	42	
Darubba		8	0	0	26	
Buliwao		1	0	0	2	
Runruno		11	0	0	40	
QUIRINO	6	40	0	0	144	
Maddela	5	36	0	0	138	
Divisoria		2	0	0	6	
Pedlisan		14	0	0	45	
Cabaruan		7	0	0	28	
Buenavista		9	0	0	35	
Poblacion Sur		4	0	0	24	
Saguday	1	4	0	0	6	
Rizal		4	0	0	6	
CALABARZON	38	4,737	0	0	16,846	
LAGUNA	4	147	0	0	459	
Alaminos	1	2	0	0	10	
San Gregorio		2	0	0	10	Relative's House
Liliw	1	111	0	0	341	
Calumpang, Bayate, Oples, Mojon		111	0	0	341	Calumpang Old Church, Bayate Chapel, Municipal Hall, Barangay Hall
Paete	1	17	0	0	55	
Ilaya del Norte		17	0	0	55	UCCP Chapel
San Pablo	1	17	0	0	53	
San Marcos		17	0	0	53	San Marcos Elementary School
RIZAL	5	10	0	0	48	
Teresa	2	4	0	0	22	

REGION PROVINCE CITY /MUNICIPALITY BARANGAY		FAMILIES	MALE	FEMALE	TOTAL	REMARKS
Dalig		2	0	0	11	Abuyod Elementary School
Dalig		2	0	0	11	Abuyod ES
Morong	1	2	0	0	10	
San Pedro		2	0	0	10	Brgy. Hall
Rodriguez (Montalban)	1	1	0	0	2	
San Jose		1	0	0	2	Kasiglahan Village EC
Taytay	1	3	0	0	14	
Dolores		3	0	0	14	Hapay na Mangga ES
QUEZON	25	4,417	0	0	15,497	
Burdeos	1	42	0	0	176	
Poblacion		42	0	0	176	New 2-Storey Bldg. Central ES
Calauag	1	168	0	0	489	
Bangkuruhan, Binutas, Mabini, Marilag, Pandahan, Patihan, Tikiwan, Santo Angel		168	0	0	489	Residential, Relative's Residence, Patihan MPH, Brgy. Tikiwan MPH, Mabini MPH, Pandahan Brgy. Chapel, Santo Angel MPH
Dolores	1	22	0	0	80	
Dagatan, Kinabuhayan		22	0	0	80	Dagatan School, Kinabuhayan Covered Court
General Luna	1	4	0	0	15	
Brgy. 1 (Pob), Capalong, Lubayat, Malapad, Pandan, Tanauan		4	0	0	15	Bulwagang May Puso, San Ignacio Ilaya BH, Contreras Residence
Gumaca	1	115	0	0	354	
Biga, Inaclagan, Hagakhakin, Laguna, Mabini, Mabunga, Manlayaan, Panikihan, Sastre, Tabing Dagat (Pob), Tumayan		115	0	0	354	Biga BH, Biga Door of Faith Church, Gumaca Integrated School, Hagakhakin BH, Mabunga Brgy. Hall, Laguna MPH, Mabunga BH, Manlayaan BH, Panikihan BH, Sastre Elem. School, Tabing Dagat Brgy. Chapel
Jomalig	1	19	0	0	77	
Talisoy		19	0	0	77	Jomalig NHS
Lucena	1	132	0	0	558	
Ibabang Iyam, Talao-Talao		132	0	0	558	Talabis Multi-Purpose Hall, Talao-Talao E.S., Purok San Roque
Mauban	1	6	0	0	25	
Daungan (Pob)		6	0	0	25	Naranjilla

REGION PROVINCE CITY /MUNICIPALITY BARANGAY		FAMILIES	MALE	FEMALE	TOTAL	REMARKS
Pagbilao	2	78	0	0	278	
Ilayang Palsabangon		9	0	0	33	Bagong BH
		69	0	0	245	
Panukulan	2	1,086	0	0	3,494	
Bonbon, Calasumanga, Kinalagti, Libo, Pagitan, Pandan		241	0	0	618	
		845	0	0	2,876	
Polillo	1	16	0	0	59	
Libjo, Poblacion, Sibulan		16	0	0	59	Libjo BH, Polillo Evac Ctr., PNHS
Real	1	378	0	0	1,251	
Brgy. 1 (Pob), Capalong, Cawayan, Lubayat, Malapad, Pandan, Tanauan		378	0	0	1,251	Mun. Evac. Ctr., Capalong Brgy. Hall, Lubayat Elem. School, Brgy. Malapad MPH, Pandan Elem. School, Tanauan Elem. School
San Francisco (Aurora)	1	18	0	0	79	
TBD		18	0	0	79	TBD
Tagkawayan	1	23	0	0	76	
Kinatakutan, Magsaysay, Rizal		23	0	0	76	Kinatakutan BH, Magsaysay BH, Municipal Covered Court, Rizal BH
Tayabas	1	11	0	0	39	
Camaysa		11	0	0	39	Camaysa BH
Unisan	1	14	0	0	61	
Bonifacio		14	0	0	61	private concrete residence
Buenavista	1	65	0	0	197	
Sabang Piris		65	0	0	197	Buenavista ES
Infanta	1	14	0	0	60	
Binulasan, Silangan		14	0	0	60	Brgy. Hall
Mulanay	1	1,578	0	0	6,116	
		1,578	0	0	6,116	
Patnanungan	1	74	0	0	283	
		74	0	0	283	
Perez	1	272	0	0	889	
		272	0	0	889	
Quezon	1	223	0	0	647	
		223	0	0	647	
San Narciso	1	59	0	0	194	

REGION PROVINCE CITY / MUNICIPALITY BARANGAY		FAMILIES	MALE	FEMALE	TOTAL	REMARKS
		59	0	0	194	
CAVITE	1	5	0	0	20	
Noveleta	1	5	0	0	20	
San Rafael III		5	0	0	20	TIP Crest EC
BATANGAS	3	158	0	0	822	
Alitagtag	1	1	0	0	8	
Mulawin Norte		1	0	0	8	Relative's House
Batangas City	1	155	0	0	805	
		155	0	0	805	
Lipa	1	2	0	0	9	
Poblacion 3		2	0	0	9	Brgy. Hall
MIMAROPA	51	5,676	0	0	21,603	
MARINDUQUE	6	1,279	0	0	5,061	
Boac	1	82	0	0	318	
		82	0	0	318	
Buenavista	1	126	0	0	509	
		126	0	0	509	
Gasan	1	281	0	0	1,318	
		281	0	0	1,318	
Mogpog	1	36	0	0	106	
		36	0	0	106	
Santa Cruz	1	86	0	0	203	
		86	0	0	203	
Torrijos	1	668	0	0	2,607	
		668	0	0	2,607	
OCCIDENTAL MINDORO	11	1,194	0	0	4,694	
Abra de Ilog	1	78	0	0	292	
		78	0	0	292	
Calintaan	1	27	0	0	142	
		27	0	0	142	
Looc	1	27	0	0	93	
		27	0	0	93	
Lubang	1	58	0	0	194	
		58	0	0	194	
Magsaysay	1	114	0	0	428	

REGION PROVINCE CITY /MUNICIPALITY BARANGAY		FAMILIES	MALE	FEMALE	TOTAL	REMARKS
		114	0	0	428	
Mamburao	1	11	0	0	47	
		11	0	0	47	
Paluan	1	25	0	0	91	
		25	0	0	91	
Rizal	1	175	0	0	578	
		175	0	0	578	
Sablayan	1	363	0	0	1,363	
		363	0	0	1,363	
San Jose	1	311	0	0	1,452	
		311	0	0	1,452	
Santa Cruz	1	5	0	0	14	
		5	0	0	14	
ORIENTAL MINDORO	14	1,344	0	0	5,420	
Baco	1	190	0	0	937	
		190	0	0	937	
Bansud	1	29	0	0	123	
		29	0	0	123	
Bulalacao (San Pedro)	1	90	0	0	273	
		90	0	0	273	
Calapan	1	161	0	0	668	
		161	0	0	668	
Gloria	1	65	0	0	280	
		65	0	0	280	
Mansalay	1	44	0	0	134	
		44	0	0	134	
Naujan	1	106	0	0	422	
		106	0	0	422	
Pinamalayan	1	315	0	0	1,075	
		315	0	0	1,075	
Pola	1	53	0	0	211	
		53	0	0	211	
Puerto Galera	1	79	0	0	280	
		79	0	0	280	
Roxas	1	18	0	0	93	

REGION PROVINCE CITY /MUNICIPALITY BARANGAY		FAMILIES	MALE	FEMALE	TOTAL	REMARKS
		18	0	0	93	
San Teodoro	1	52	0	0	270	
		52	0	0	270	
Socorro	1	58	0	0	232	
		58	0	0	232	
Victoria	1	84	0	0	422	
		84	0	0	422	
PALAWAN	6	655	0	0	2,587	
Coron	1	411	0	0	1,628	
		411	0	0	1,628	
Culion	1	7	0	0	24	
		7	0	0	24	
Cuyo	1	72	0	0	281	
		72	0	0	281	
Puerto Princesa	1	111	0	0	403	
		111	0	0	403	
Roxas	1	35	0	0	169	
		35	0	0	169	
Taytay	1	19	0	0	82	
		19	0	0	82	
ROMBLON	14	1,204	0	0	3,841	
Alcantara	1	11	0	0	42	
		11	0	0	42	
Banton (Jones)	1	365	0	0	1,126	
		365	0	0	1,126	
Cajidiocan	1	158	0	0	519	
		158	0	0	519	
Calatrava	1	4	0	0	13	
		4	0	0	13	
Concepcion	1	48	0	0	147	
		48	0	0	147	
Corcuera	1	56	0	0	167	
		56	0	0	167	
Ferrol	1	5	0	0	13	
		5	0	0	13	

REGION PROVINCE CITY /MUNICIPALITY BARANGAY		FAMILIES	MALE	FEMALE	TOTAL	REMARKS
Looc	1	6	0	0	95	
		6	0	0	95	
Magdiwang	1	220	0	0	310	
		220	0	0	310	
Odiongan	1	17	0	0	57	
		17	0	0	57	
Romblon	1	63	0	0	301	
		63	0	0	301	
San Agustin	1	22	0	0	185	
		22	0	0	185	
San Fernando	1	215	0	0	778	
		215	0	0	778	
Santa Maria (Imelda)	1	14	0	0	88	
		14	0	0	88	
REGION 5	21	508	0	0	1,887	
CAMARINES NORTE	4	267	0	0	987	
Vinzons	4	267	0	0	987	
Brgy. Calangcawan Norte		6	0	0	27	
Brgy. Poblacion I		10	0	0	37	
Brgy. Sabang		9	0	0	16	
Brgy. Sula		242	0	0	907	
CAMARINES SUR	17	241	0	0	900	
Buhi	3	135	0	0	503	
Brgy. Ipil		64	0	0	223	
Brgy. Iraya		63	0	0	242	
Brgy. Sta. Cruz		8	0	0	38	
Cabusao	1	9	0	0	32	
Brgy. New Poblacion		9	0	0	32	
Calabanga	2	39	0	0	134	
Brgy. San Roque		1	0	0	6	
Brgy. Sitio Buri Brgy Camuning		38	0	0	128	
Gainza	1	3	0	0	8	
Brgy. Namuat		3	0	0	8	
Libmanan	3	16	0	0	64	
Brgy. Bagadion		10	0	0	42	

REGION PROVINCE CITY /MUNICIPALITY BARANGAY		FAMILIES	MALE	FEMALE	TOTAL	REMARKS
Brgy. Malbogon		2	0	0	5	
Brgy. Mancawayan		4	0	0	17	
LIBMANAN	3	14	0	0	60	
Brgy. Mambulo Nuevo		4	0	0	14	
Brgy. Taban Fundado		3	0	0	6	
Brgy. Tampuhan		7	0	0	40	
Magarao	3	16	0	0	78	
Brgy. Casuray		7	0	0	39	
Brgy. San Isidro		3	0	0	13	
Brgy. Sta. Lucia		6	0	0	26	
Sagñay	1	9	0	0	21	
		9	0	0	21	
REGION 6	48	76,261	0	0	265,079	
AKLAN	17	65,738	0	0	229,508	
Madalag	1	366	0	0	1,299	
		366	0	0	1,299	
Malay	1	654	0	0	2,324	
		654	0	0	2,324	
New Washington	1	10,560	0	0	34,648	
		10,560	0	0	34,648	
Altavas	1	417	0	0	1,582	
		417	0	0	1,582	
Balete	1	8,176	0	0	28,969	
		8,176	0	0	28,969	
Banga	1	4,850	0	0	17,283	
		4,850	0	0	17,283	
Batan	1	8,968	0	0	36,319	
		8,968	0	0	36,319	
Buruanga	1	693	0	0	21,216	
		693	0	0	21,216	
Ibajay	1	631	0	0	2,468	
		631	0	0	2,468	
Kalibo	1	7,467	0	0	2,789	
		7,467	0	0	2,789	
Lezo	1	276	0	0	880	

REGION PROVINCE CITY / MUNICIPALITY BARANGAY		FAMILIES	MALE	FEMALE	TOTAL	REMARKS
		276	0	0	880	
Libacao	1	7,657	0	0	30,037	
		7,657	0	0	30,037	
Makato	1	166	0	0	666	
		166	0	0	666	
Malinao	1	128	0	0	438	
		128	0	0	438	
Nabas	1	12,087	0	0	40,632	
		12,087	0	0	40,632	
Numancia	1	2,568	0	0	7,879	
		2,568	0	0	7,879	
Tangalan	1	74	0	0	79	
		74	0	0	79	
ANTIQUE	7	2,505	0	0	7,510	
Barbaza	1	1,513	0	0	3,701	
		1,513	0	0	3,701	Source: MDRRMO Barbaza Report dtd October 31, 2022
Belison	1	9	0	0	74	
		9	0	0	74	
Culasi	1	770	0	0	2,923	
		770	0	0	2,923	
San Jose de Buenavista	1	66	0	0	259	
		66	0	0	259	
Sibalom	1	1	0	0	4	
		1	0	0	4	
Tibiao	1	120	0	0	430	
		120	0	0	430	
Tobias Fornier	1	26	0	0	119	
		26	0	0	119	
CAPIZ	9	5,331	0	0	20,854	
Dao	1	228	0	0	777	
		228	0	0	777	
Dumarao	1	65	0	0	164	
		65	0	0	164	
Panay	1	781	0	0	2,745	
		781	0	0	2,745	

REGION PROVINCE CITY /MUNICIPALITY BARANGAY		FAMILIES	MALE	FEMALE	TOTAL	REMARKS
Pontevedra	1	6	0	0	20	
		6	0	0	20	
Sapian	1	1,972	0	0	7,867	
		1,972	0	0	7,867	
Sigma	1	1,440	0	0	5,144	
		1,440	0	0	5,144	
Cuartero	1	775	0	0	3,880	
		775	0	0	3,880	
Ivisan	1	36	0	0	135	
		36	0	0	135	
President Roxas	1	28	0	0	122	
		28	0	0	122	
ILOILO	14	2,631	0	0	6,980	
Ajuy	1	501	0	0	1,376	
		501	0	0	1,376	
Anilao	1	220	0	0	648	
		220	0	0	648	
Barotac Viejo	1	691	0	0	1,190	
		691	0	0	1,190	
Batad	1	326	0	0	1,099	
		326	0	0	1,099	
Concepcion	1	85	0	0	319	
		85	0	0	319	
Dingle	1	71	0	0	296	
		71	0	0	296	
Duenas	1	48	0	0	240	
		48	0	0	240	
Dumangas	1	182	0	0	40	
		182	0	0	40	
Miag-ao	1	12	0	0	47	
		12	0	0	47	
Mina	1	4	0	0	20	
		4	0	0	20	
Passi City	1	21	0	0	164	
		21	0	0	164	

REGION PROVINCE CITY /MUNICIPALITY BARANGAY		FAMILIES	MALE	FEMALE	TOTAL	REMARKS
San Dionisio	1	65	0	0	252	
		65	0	0	252	
San Enrique	1	349	0	0	1,065	
		349	0	0	1,065	
San Joaquin	1	56	0	0	224	
		56	0	0	224	
NEGROS OCCIDENTAL	1	56	0	0	227	
Bacolod City	1	56	0	0	227	
		56	0	0	227	
REGION 7	10	116	86	88	455	
CEBU	2	64	0	0	281	
Mandaue City	2	64	0	0	281	
Jagobiao		18	0	0	89	
Paknaan		46	0	0	192	
BOHOL	8	52	86	88	174	
Candijay	8	52	86	88	174	
Cambane		20	33	38	71	Tambongan National High School
Luan		5	11	13	24	Luan Elementary School
Luan		1	2	3	5	Luan Chapel
Luan		1	3	0	3	Luan Barangay Hall
Panadtaran		10	12	10	22	Panadtaran Elementary School
Canawa		7	11	14	25	Canawa Elementary School
Canawa		1	2	2	4	Canawa Chapel
Lungsodaan		7	12	8	20	Lungsodaan Elementary School
REGION 8	133	10,039	0	0	37,701	
EASTERN SAMAR	22	3,039	0	0	11,494	
Giporlos	1	78	0	0	578	
		78	0	0	578	PRIVATE HOUSE
Arteche	1	760	0	0	2,976	
		760	0	0	2,976	
Balangiga	1	211	0	0	624	
		211	0	0	624	
Balangkayan	1	0	0	0	0	

REGION PROVINCE CITY /MUNICIPALITY BARANGAY		FAMILIES	MALE	FEMALE	TOTAL	REMARKS
		0	0	0	0	
Borongan	1	0	0	0	0	
		0	0	0	0	
Can-avid	1	43	0	0	128	
		43	0	0	128	
Dolores	1	195	0	0	978	
		195	0	0	978	
Guiuan	1	5	0	0	28	
		5	0	0	28	
Hernani	1	0	0	0	0	
		0	0	0	0	
Jipapad	1	356	0	0	1,424	
Poblacion brgys. 1,2,3&4		356	0	0	1,424	
Lawaan	1	1,014	0	0	3,242	
Brgy. Bolusao, Brgy. Taguite,Poblacion 1,2,3,6,7&10		1,014	0	0	3,242	
Llorente	1	0	0	0	0	
		0	0	0	0	
Maslog	1	29	0	0	145	
		29	0	0	145	
Maydolong	1	5	0	0	19	
		5	0	0	19	
Mercedes	1	0	0	0	0	
		0	0	0	0	
Oras	1	224	0	0	885	
Brgy.Sauron, Brgy Paypayon, Brgy. Sabang and Brgy. Balocawe		224	0	0	885	
Quinapondan	1	7	0	0	18	
		7	0	0	18	
Salcedo	1	108	0	0	449	
		108	0	0	449	
San Julian	1	4	0	0	0	
		4	0	0	0	
San Policarpo	1	0	0	0	0	
		0	0	0	0	
Sulat	1	0	0	0	0	
		0	0	0	0	

REGION PROVINCE CITY /MUNICIPALITY BARANGAY		FAMILIES	MALE	FEMALE	TOTAL	REMARKS
Taft	1	0	0	0	0	
		0	0	0	0	
LEYTE	43	3,638	0	0	14,487	
Abuyog	1	206	0	0	589	
Malaguicay, Brgy. Pilar and Bahay		206	0	0	589	
Hindang	1	640	0	0	2,833	
Norte; Duos del Sur; Katipunan		640	0	0	2,833	PRIVATE HOUSE
Alangalang	1	0	0	0	0	
insert all brgy here		0	0	0	0	
Albuera	1	480	0	0	1,514	
Brgys Tabgas, Damulaan, Balugo, Cambalading, Antipolo, Tinag-an, Seguinon, Mahayag, San Pedro, Poblacion, Mahayahay		480	0	0	1,514	
Babatngon	1	0	0	0	0	
		0	0	0	0	
Barugo	1	0	0	0	0	
		0	0	0	0	
Bato	1	232	0	0	1,128	
		232	0	0	1,128	
Baybay	1	0	0	0	0	
		0	0	0	0	
Burauen	1	0	0	0	0	
insert all brgy here		0	0	0	0	
Calubian	1	47	0	0	174	
Brgys. Pagoda, Villahermosa		47	0	0	174	
Capoocan	1	22	0	0	101	
Brgy. Poblacion Zone 1, Brgy. Poblacion Zone 2		22	0	0	101	
Carigara	1	0	0	0	0	
		0	0	0	0	
Dagami	1	0	0	0	0	
		0	0	0	0	
Dulag	1	3	0	0	11	
Brgy. Rawis		3	0	0	11	
Hilongos	1	1,823	0	0	6,931	
Brgys. Bagumbayan, Bantigue, Nung-aw, Concepcion, Lamak, Mana-ul, Matapay, Naval, Pontod, San Juan, Utanan, Western Poblacion		1,823	0	0	6,931	

REGION PROVINCE CITY /MUNICIPALITY BARANGAY		FAMILIES	MALE	FEMALE	TOTAL	REMARKS
Inopacan	1	7	0	0	25	
		7	0	0	25	
Isabel	1	13	0	0	130	
		13	0	0	130	
Jaro	1	7	0	0	32	
		7	0	0	32	
Javier (Bugho)	1	0	0	0	0	
		0	0	0	0	
Julita	1	0	0	0	0	
		0	0	0	0	
Kananga	1	0	0	0	0	
		0	0	0	0	
La Paz	1	2	0	0	7	
Brgy. Calabnian		2	0	0	7	
Leyte	1	0	0	0	0	
		0	0	0	0	
MacArthur	1	0	0	0	0	
		0	0	0	0	
Mahaplag	1	95	0	0	282	
Liberacion, Brgy. Sta. Cruz, Brgy. Hiluctugan, Brgy. Polahongon		95	0	0	282	
Matag-ob	1	0	0	0	509	
Brgys. Candelaria; Imelda, Mansahaon, Masaba, Riverside, San guillermo, San Sebastian, Sto Rosario, Talisa		0	0	0	509	
Matalom	1	16	0	0	57	
		16	0	0	57	
Mayorga	1	0	0	0	0	
		0	0	0	0	
Merida	1	5	0	0	20	
		5	0	0	20	
Ormoc	1	0	0	0	0	
		0	0	0	0	
Palo	1	0	0	0	0	
		0	0	0	0	
Palompon	1	21	0	0	75	
Barangay Tabunok and Mazawalo		21	0	0	75	

REGION PROVINCE CITY /MUNICIPALITY BARANGAY		FAMILIES	MALE	FEMALE	TOTAL	REMARKS
Pastrana	1	0	0	0	0	
		0	0	0	0	
San Isidro	1	3	0	0	8	
		3	0	0	8	
San Miguel	1	5	0	0	0	
Brgy. Impo		5	0	0	0	
Tabango	1	0	0	0	0	
		0	0	0	0	
Tabontabon	1	0	0	0	0	
		0	0	0	0	
Tacloban	1	0	0	0	0	
		0	0	0	0	
Tanauan	1	0	0	0	0	
		0	0	0	0	
Tolosa	1	0	0	0	0	
		0	0	0	0	
Tunga	1	0	0	0	0	
		0	0	0	0	
Villaba	1	0	0	0	0	
		0	0	0	0	
Santa Fe	1	11	0	0	61	
Brgy. San Roque		11	0	0	61	
NORTHERN SAMAR	23	820	0	0	3,221	
Allen	1	20	0	0	76	
Sabang 2, Jubasan		20	0	0	76	
Biri	1	0	0	0	0	
		0	0	0	0	
Bobon	1	0	0	0	0	
		0	0	0	0	
Capul	1	0	0	0	0	
		0	0	0	0	
Catarman	1	61	0	0	279	
Baybay, Narra, Talisay, Ipil-ipil		61	0	0	279	
Catubig	1	0	0	0	0	
		0	0	0	0	

REGION PROVINCE CITY /MUNICIPALITY BARANGAY		FAMILIES	MALE	FEMALE	TOTAL	REMARKS
Gamay	1	0	0	0	0	
		0	0	0	0	
Laoang	1	150	0	0	529	
Aguadahan, Cagaasan, Napotocan, Tumaguinting, Canyomanao, Lawaan, Aroganga, Little Venice, Sangcol, Baybay, Palmera		150	0	0	529	
Lapinig	1	0	0	0	0	
		0	0	0	0	
Las Navas	1	0	0	0	0	
		0	0	0	0	
Lavezares	1	0	0	0	0	
		0	0	0	0	
Lope de Vega	1	81	0	0	312	
Getigo, Poblacion, Cag-amesarag, Lower Caynaga		81	0	0	312	
Mapanas	1	5	0	0	21	
Del Sur		5	0	0	21	
Mondragon	1	23	0	0	96	
Imelda, Chitongco, Eco		23	0	0	96	
Palapag	1	152	0	0	535	
Asum, Binay, Sumuroy, Talolora, Monbon, Laniwan		152	0	0	535	
Pambujan	1	239	0	0	1,008	
Poblacion 1,2,3,5,6 & 8, Dona Anecita, Paninironga		239	0	0	1,008	
Rosario	1	3	0	0	16	
Brgy. 1 Commonwealth, Salhag		3	0	0	16	
San Antonio	1	12	0	0	63	
Dalupirit, Ward 2		12	0	0	63	
San Isidro	1	39	0	0	139	
Balite, Alegria, Seven Hills		39	0	0	139	
San Jose	1	0	0	0	0	
		0	0	0	0	
San Roque	1	14	0	0	73	
Dale		14	0	0	73	
San Vicente	1	0	0	0	0	
		0	0	0	0	
Victoria	1	21	0	0	74	
Panjobjoban 1, Panjobjoban 2		21	0	0	74	

REGION PROVINCE CITY /MUNICIPALITY BARANGAY		FAMILIES	MALE	FEMALE	TOTAL	REMARKS
SAMAR	26	391	0	0	1,565	
Basey	1	0	0	0	0	
		0	0	0	0	
Calbayog	1	0	0	0	0	
		0	0	0	0	
Calbiga	1	0	0	0	0	
		0	0	0	0	
Catbalogan	1	68	0	0	252	
Brgy. Ibol, Brgy. Lagundi, Mercedes, Brgy. 3, Bunuanan, Canlapwas, Silanga		68	0	0	252	
Daram	1	0	0	0	0	
		0	0	0	0	
Gandara	1	38	0	0	196	
Minda		38	0	0	196	
Hinabangan	1	0	0	0	0	
		0	0	0	0	
Jiabong	1	34	0	0	121	
Camurboan, Poblacion 5, masagana		34	0	0	121	
Marabut	1	0	0	0	0	
		0	0	0	0	
Matuguinao	1	18	0	0	75	
Brgy. Mabuligon		18	0	0	75	
Motiong	1	39	0	0	147	
Poblacion 1, Poblacion 1A		39	0	0	147	
Pagsanghan	1	17	0	0	58	
Cambaye, Bangon		17	0	0	58	
Paranas (Wright)	1	6	0	0	20	
Buray, Poblacion 5		6	0	0	20	
Pinabacdao	1	31	0	0	97	
Lale		31	0	0	97	
San Jorge	1	27	0	0	78	
		27	0	0	78	
San Jose de Buan	1	18	0	0	79	
Brgy. 4, Brgy. 1		18	0	0	79	
San Sebastian	1	0	0	0	0	
		0	0	0	0	

REGION PROVINCE CITY /MUNICIPALITY BARANGAY		FAMILIES	MALE	FEMALE	TOTAL	REMARKS
Santa Margarita	1	13	0	0	60	
Brgy. Monbon		13	0	0	60	
Santa Rita	1	6	0	0	29	
Magsaysay, Tominamos, Anibongon		6	0	0	29	
Santo Niño	1	0	0	0	0	
		0	0	0	0	
Tagapul-an	1	0	0	0	0	
		0	0	0	0	
Talalora	1	8	0	0	11	
Victory		8	0	0	11	
Tarangnan	1	15	0	0	60	
		15	0	0	60	
Villareal	1	0	0	0	0	
		0	0	0	0	
Zumarraga	1	0	0	0	0	
		0	0	0	0	
Almagro	1	53	0	0	282	
		53	0	0	282	
SOUTHERN LEYTE	19	2,151	0	0	6,934	
Anahawan	1	0	0	0	0	
		0	0	0	0	
Bontoc	1	101	0	0	460	
Higbawan, Esperanza, Bunga, Hilaan, Malbago, Baugo		101	0	0	460	
Hinunangan	1	0	0	0	0	
insert all brgy here		0	0	0	0	
Hinundayan	1	23	0	0	112	
Amaga, Cat-Iwing		23	0	0	112	
Libagon	1	35	0	0	117	
		35	0	0	117	
Liloan	1	54	0	0	191	
Old Malangsa, Cadayuman, Pandan, Poblacion, Pres Quezon, Tabugon, Gud-an, Amaga, Magaupas		54	0	0	191	
Limasawa	1	0	0	0	0	
		0	0	0	0	
Maasin	1	1,512	0	0	4,469	

REGION PROVINCE CITY /MUNICIPALITY BARANGAY		FAMILIES	MALE	FEMALE	TOTAL	REMARKS
Brgys. Mambajao, Tagnipa, Lonoy, San Jose, Manhilo, Bagtican and Guadalupe		1,512	0	0	4,469	
Macrohon	1	116	0	0	468	
San Roque, Guadalupe, San Isidro, San Vicente Upper, Rizal, Ichon, Mohon, Buscayan, Lower Villa, Salvador, Amparo, Mabini		116	0	0	468	
Malitbog	1	27	0	0	116	
Brgys. Sangahon: Purok Nangka, Purok Boungon, Purok Caimito		27	0	0	116	
Padre Burgos	1	74	0	0	340	
Dinahugan, Cantutang, Buenavista, Bunga, Sto. Rosario		74	0	0	340	
Pintuyan	1	67	0	0	243	
Brgys. Catbawan, Son-ok 1, Son-ok 2, Caubang, Punod, Poblacion Ubos, Poblacion Ibabao, San Roque, P.D. Equipilag, Badiang		67	0	0	243	
Saint Bernard	1	27	0	0	0	
insert all brgy here		27	0	0	0	
San Francisco	1	58	0	0	253	
		58	0	0	253	
San Juan (Cabalian)	1	20	0	0	57	
Brgys Inolinan, Camang,		20	0	0	57	
San Ricardo	1	0	0	0	0	
insert all brgy here		0	0	0	0	
Silago	1	9	0	0	38	
Salvacion, Libas and Magatas, San Jose		9	0	0	38	
Sogod	1	16	0	0	70	
Libas, N. Esperanza, Lipanto, Atuyan		16	0	0	70	
Tomas Oppus	1	12	0	0	0	
Brgys Bogo, Cambite		12	0	0	0	
REGION 9	3	34	12	9	21	
ZAMBOANGA DEL NORTE	3	34	12	9	21	
Sindangan	1	27	0	0	0	
		27	0	0	0	
Labason	1	6	9	7	16	
Brgy. Gil Sanchez		6	9	7	16	Evacuated due to high tide in the area
Siayan	1	1	3	2	5	

REGION PROVINCE CITY /MUNICIPALITY BARANGAY		FAMILIES	MALE	FEMALE	TOTAL	REMARKS
Brgy. Dumpilas		1	3	2	5	Vacated and transferred to the distant neighbor house
REGION 10	3	33	0	0	145	
CAMIGUIN	3	33	0	0	145	
Mambajao	2	29	0	0	128	
Balbagon		10	0	0	34	Evacuated at Balbagon Elementary School
Poblacion		19	0	0	94	Evacuated at Provincial Evacuation Center
Sagay	1	4	0	0	17	
Manuyog		4	0	0	17	Evacuated at Brgy. Manuyog Chapel
REGION 11	5	50	0	0	191	
DAVAO CITY	5	50	0	0	191	
No breakdown	5	50	0	0	191	
Bucana		10	0	0	33	All evacuees have returned to their houses as of 11:30 PM.
Duterte		9	0	0	33	All evacuees have returned to their houses as of 10:10 PM.
Leon Garcia		19	0	0	67	All evacuees have returned to their houses as of 11:30 PM.
Sasa		10	0	0	50	Returned to their respective houses after the seaside totally subsided.
Lapu Lapu		2	0	0	8	All evacuees have returned to their houses as of 11:30 PM.
REGION 12	2	108	0	0	363	
SOUTH COTABATO	1	61	0	0	199	
General Santos (Dadiangas)	1	61	0	0	199	
Baluan		61	0	0	199	Evacuated on October 27, 2022 Stayed at Baluan Barangay Gym Returned on October 28, 2022
SARANGANI	1	47	0	0	164	
Glan	1	47	0	0	164	

REGION PROVINCE CITY /MUNICIPALITY BARANGAY	FAMILIES	MALE	FEMALE	TOTAL	REMARKS
Burias	47	0	0	164	Evacuated on October 27, 2022 Stayed at Burias Barangay Hall Returned on October 29, 2022

ASSISTANCE PROVIDED as of (November 01, 2022 18:00)

REGION PROVINCE CITY /MUNICIPALITY BARANGAY	SOURCE	QUANTITY	UNIT	TYPE	PARTICULARS	COST(PHP)
GRAND TOTAL		235				53,070,447.94
REGION 1		1				5,000
PANGASINAN		1				5,000
Sual		1				5,000
	LGU			Not Specified		5,000
REGION 2		35				6,402,590.4
CAGAYAN		6				1,108,647.2
Amulung		1				78,814
	DSWD	157	packs	Family Food Pack		78,814
Enrile		2				382,416.6
	OCD	30	box	Family pack		335,916.6
	OCD	10	roll	Tarpaulin		46,500
Solana		2				382,416.6
	OCD	30	box	Family pack		335,916.6
	OCD	10	roll	Tarpaulin		46,500
Tuguegarao		1				265,000
	DSWD	500	packs	Family Food Pack		265,000
ISABELA		21				5,031,635.2
No breakdown		3				1,069,243.7
	OCD	85	box	Family pack		951,763.7
	OCD	400	pieces	Blanket		98,592
	OCD	100	pieces	Malong		18,888
Santo Tomas		1				954,000
	DSWD	1800	packs	Family Food Pack		954,000

REGION PROVINCE CITY /MUNICIPALITY BARANGAY		SOURCE	QUANTITY	UNIT	TYPE	PARTICULARS	COST(PHP)
Naguilian	1						135,600
		DSWD	200	packs	Family Food Pack		135,600
Alicia	3						1,260,087.5
		DSWD	105	box	Hygiene kit		157,237.5
		DSWD	105	box	Sleeping kit		143,850
		DSWD	1680	box	Family Food Pack		959,000
Cabatuan	3						685,100
		DSWD	200	box	Hygiene kit		299,500
		DSWD	200	box	Sleeping kit		274,000
		DSWD	200	box	Family Food Pack		111,600
San Mateo	3						250,962.5
		DSWD	35	box	Hygiene kit		52,412.5
		DSWD	35	box	Sleeping kit		47,950
		DSWD	300	box	Family Food Pack		150,600
Aurora	3						347,492
		DSWD	100	box	Hygiene kit		149,750
		DSWD	100	box	Sleeping kit		137,000
		DSWD	121	packs	Family Food Pack		60,742
Luna	3						264,637.5
		DSWD	45	box	Hygiene kit		67,387.5
		DSWD	45	box	Sleeping kit		61,650
		DSWD	200	packs	Family Food Pack		135,600
San Guillermo	1						64,512
		DSWD	126	packs	Family Food Pack		64,512
NUEVA VIZCAYA	4						92,676
Bambang	1						48,612
		DSWD	96	packs	Family Food Pack		48,612
Diadi	1						7,680
		DSWD	15	packs	Family Food Pack		7,680
Dupax del Norte	1						12,288
		DSWD	24	packs	Family Food Pack		12,288
Quezon	1						24,096
		DSWD	48	packs	Family Food Pack		24,096
QUIRINO	4						169,632
Aglipay	1						18,414

REGION PROVINCE CITY /MUNICIPALITY BARANGAY		SOURCE	QUANTITY	UNIT	TYPE	PARTICULARS	COST(PHP)
		DSWD	33	packs	Family Food Pack		18,414
Cabarroguis	1						77,562
		DSWD	139	packs	Family Food Pack		77,562
Diffun	1						58,032
		DSWD	104	packs	Family Food Pack		58,032
Saguday	1						15,624
		DSWD	28	packs	Family Food Pack		15,624
REGION 3	28						6,184,633.55
AURORA	10						3,177,053.55
Baler	1						204,800
		LGU			For validation		204,800
Dilasag	2						650,007.55
		LGU			For validation		168,750
		DSWD			For validation		481,257.55
Dinalungan	1						8,400
		LGU			For validation		8,400
Dingalan	2						1,829,400
		LGU			For validation		325,000
		DSWD			For validation		1,504,400
Dipaculao	1						16,810
		LGU			For validation		16,810
Maria Aurora	2						417,586
		LGU			For validation		174,184
		DSWD			For validation		243,402
San Luis	1						50,050
		LGU			For validation		50,050
BATAAN	2						168,500
Samal	1						32,700
		LGU			For validation		32,700
Orion	1						135,800
		LGU			For validation		135,800
BULACAN	10						1,294,100
Bulacan	1						130,550
		LGU			For validation		130,550
Calumpit	1						292,500

REGION PROVINCE CITY /MUNICIPALITY BARANGAY		SOURCE	QUANTITY	UNIT	TYPE	PARTICULARS	COST(PHP)
		LGU			For validation		292,500
City of Malolos	1						33,950
		LGU			For validation		33,950
Paombong	1						110,000
		LGU			For validation		110,000
Pulilan	1						90,000
		LGU			For validation		90,000
Balagtas	1						18,000
		LGU			For validation		18,000
Guiguinto	1						275,000
		LGU			For validation		275,000
Angat	1						47,500
		LGU			For validation		47,500
San Miguel	1						183,100
		LGU			For validation		183,100
Sta Maria	1						113,500
		LGU			For validation		113,500
NUEVA ECIJA	1						100,000
Gapan City	1						100,000
		LGU			For validation		100,000
PAMPANGA	3						1,188,200
Arayat	1						117,600
		LGU			For validation		117,600
Bacolor	1						51,000
		LGU			For validation		51,000
Apalit	1						1,019,600
		LGU			For validation		1,019,600
ZAMBALES	2						256,780
Subic	1						253,900
		LGU			For validation		253,900
Botolan	1						2,880
		LGU			For validation		2,880
CALABARZON	5						1,394,681
BATANGAS	1						167,922
Ibaan	1						167,922

REGION PROVINCE CITY /MUNICIPALITY BARANGAY		SOURCE	QUANTITY	UNIT	TYPE	PARTICULARS	COST(PHP)
		DSWD	117	sets	Hygiene kit		167,922
QUEZON	4						1,226,759
Alabat	1						330,186
		DSWD	487	pieces	Family Food Pack		330,186
Mulanay	1						237,300
		DSWD	350	pieces	Family Food Pack		237,300
Quezon	1						354,173
		DSWD	569	pieces	Family Food Pack		354,173
Real	1						305,100
		DSWD	450	pieces	Family Food Pack		305,100
MIMAROPA	37						2,507,077
MARINDUQUE	5						1,770,372
Buenavista	2						354,272
		LGU	212	packs	Family Food Pack	Food Packs	59,572
		DSWD	421	boxes	Family Food Pack	Food Packs	294,700
Gasan	1						574,700
		DSWD	821	boxes	Family Food Pack	Food Packs	574,700
Boac	1						291,200
		DSWD	416	boxes	Family Food Pack	Food Packs	291,200
Santa Cruz	1						550,200
		DSWD	786	boxes	Family Food Pack	Food Packs	550,200
ROMBLON	4						438,800
Magdiwang	1						50,000
		LGU	200	packs	Food	hot meals	50,000
Romblon	1						15,000
		LGU	143	packs	Food	hot meals	15,000
Cajidiocan	1						62,300
		DSWD	89	boxes	Family Food Pack	Food Packs	62,300
Looc	1						311,500
		DSWD	445	boxes	Family Food Pack	Food Packs	311,500
ORIENTAL MINDORO	21						157,905
Baco	1						11,000
		LGU	3	sack & box	Food	3 Sacks of Rice & 3 Boxes of Sardines	11,000
Bongabong	5						4,015

REGION PROVINCE CITY /MUNICIPALITY BARANGAY		SOURCE	QUANTITY	UNIT	TYPE	PARTICULARS	COST(PHP)
		LGU	18	can	Food	Sardines	360
		LGU	2	kilos	Rice	Rice	90
		LGU	65	pieces	Food	Bread	325
		LGU	65	packs	Food	Rice porridge	3,120
		LGU	10	packs	Food	Noodles	120
Calapan	7						124,891
		LGU	259	packs	Food	rice porridge	12,590
		DSWD	107	boxes	Family Food Pack	Food Packs	74,900
		LGU	455	pieces	Food	egg	4,095
		LGU	455	pieces	Food	Noodles	5,460
		LGU	273	can	Food	sardines	5,460
		LGU	455	kilos	Food	rice	20,475
		LGU	25	pcs	Food	Coffee	1,911
Pola	3						1,605
		LGU	25	kgs	Rice	Rice	1,125
		LGU	15	pieces	Food	Noodles	180
		LGU	15	can	Food	Sardines	300
Bulalacao (San Pedro)	2						14,250
		LGU	150	kgs	Food	Rice	6,750
		LGU	300	can	Food	sardines	7,500
Pinamalayan	3						2,144
		LGU	40	kgs	Food	Rice	1,400
		LGU	24	can	Food	Sardines	600
		LGU	16	piecs	Food	Noodles	144
PALAWAN	7						140,000
Taytay	2						75,900
		DSWD	102	Boxes	Family Food Pack	Food Packs	71,400
		LGU	45	pcs	Food	hot meals	4,500
Cuyo	1						26,500
		LGU	265	pcs	Food	hot meals	26,500
Roxas	3						36,400
		DSWD	37	Boxes	Family Food Pack	Food Packs	25,900
		LGU	45	pcs	Food	hot meals	4,500
		LGU	92	pax	Food	Lunch	6,000
Coron	1						1,200

REGION PROVINCE CITY /MUNICIPALITY BARANGAY		SOURCE	QUANTITY	UNIT	TYPE	PARTICULARS	COST(PHP)
		NGO	5	pcs	Food	hot meals	1,200
REGION 5	9						14,933,827.16
ALBAY	1						6,394,140.64
No breakdown	1						6,394,140.64
		DSWD			Family Food Pack	Food packs	6,394,140.64
CAMARINES NORTE	2						2,639,797
No breakdown	2						2,639,797
		DSWD			Family Food Pack	Food packs	2,271,862
		LGU			hot meals	Food packs	367,935
CAMARINES SUR	2						4,876,146.22
No breakdown	2						4,876,146.22
		DSWD			Family Food Pack	Food packs	4,749,316.22
		LGU			hot meals	Food packs	126,830
CATANDUANES	1						544,957.8
No breakdown	1						544,957.8
		DSWD			Family Food Pack		544,957.8
MASBATE	1						78,066.5
No breakdown	1						78,066.5
		DSWD			Family Food Pack	Food packs	78,066.5
SORSOGON	2						400,719
No breakdown	2						400,719
		DSWD			Family Food Pack	Food packs	349,847
		LGU			hot meals	Food packs	50,872
REGION 6	64						17,657,762
AKLAN	6						3,073,200
Kalibo	1						1,120,200
		DSWD	2000	pack	Family Food Pack		1,120,200
Libacao	1						846,800
		DSWD	1500	pack	Family Food Pack		846,800
Madalag	1						48,100
		DSWD	100	pack	Family Food Pack		48,100
New Washington	2						364,900
		DSWD	500	pack	Family Food Pack		339,000
		LGU		pesos	Financial		25,900
Numancia	1						693,200

REGION PROVINCE CITY /MUNICIPALITY BARANGAY		SOURCE	QUANTITY	UNIT	TYPE	PARTICULARS	COST(PHP)
		DSWD	1400	pack	Family Food Pack		693,200
ANTIQUE	6						922,362
Barbaza	1						192,400
		DSWD	400	pack	Family Food Pack		192,400
Culasi	1						240,500
		DSWD	500	pack	Family Food Pack		240,500
Hamtic	1						83,850
		LGU		pesos	Financial		83,850
Laua-an	1						240,500
		DSWD	500	pack	Family Food Pack		240,500
Tibiao	1						144,300
		DSWD	300	pack	Family Food Pack		144,300
Tobias Fornier (Dao)	1						20,812
		DSWD	43	pack	Family Food Pack		20,812
CAPIZ	10						3,099,554
Cuartero	1						133,500
		DSWD	500	pack	Family Food Pack		133,500
Dao	1						267,000
		DSWD	500	pack	Family Food Pack		267,000
Maayon	1						169,400
		DSWD	350	pack	Family Food Pack		169,400
Mambusao	1						842,000
		DSWD	1500	pack	Family Food Pack		842,000
Panay	1						255,014
		DSWD	500	pack	Family Food Pack		255,014
Pontevedra	1						339,000
		DSWD	500	pack	Family Food Pack		339,000
Roxas City	1						673,400
		DSWD	1400	pack	Family Food Pack		673,400
Sigma	1						144,300
		DSWD	300	pack	Family Food Pack		144,300
Tapaz	2						275,940
		DSWD	500	pack	Family Food Pack		267,000
		LGU		pesos	Financial		8,940
ILOILO	29						8,182,186

REGION PROVINCE CITY /MUNICIPALITY BARANGAY		SOURCE	QUANTITY	UNIT	TYPE	PARTICULARS	COST(PHP)
Anilao	1						213,600
		DSWD	400	pack	Family Food Pack		213,600
Balasan	1						249,500
		DSWD	500	pack	Family Food Pack		249,500
Barotac Nuevo	1						249,500
		DSWD	500	pack	Family Food Pack		249,500
Barotac Viejo	1						261,650
		DSWD	500	pack	Family Food Pack		261,650
Batad	1						152,400
		DSWD	300	pack	Family Food Pack		152,400
Dingle	1						484,000
		DSWD	1000	pack	Family Food Pack		484,000
Dueñas	1						93,972
		DSWD	191	pack	Family Food Pack		93,972
Dumangas	2						974,400
		DSWD	1200	pack	Family Food Pack		600,400
		DSWD	186	pesos	Financial		374,000
Estancia	1						248,800
		DSWD	500	pack	Family Food Pack		248,800
Guimbal	1						259,500
		DSWD	500	pack	Family Food Pack		259,500
Igaras	1						145,200
		DSWD	300	pack	Family Food Pack		145,200
Iloilo City	2						923,000
		DSWD	223	pesos	AICS		911,000
		DSWD	6	pesos	Financial		12,000
Lambunao	1						101,530
		LGU		pesos	Financial		101,530
Miagao	1						503,000
		DSWD	1000	pack	Family Food Pack		503,000
Oton	1						519,000
		DSWD	1000	pack	Family Food Pack		519,000
Passi	3						775,952
		DSWD	500	pack	Family Food Pack		246,000
		LGU		pesos	Financial		528,352

REGION PROVINCE CITY /MUNICIPALITY BARANGAY		SOURCE	QUANTITY	UNIT	TYPE	PARTICULARS	COST(PHP)
		NGO		pesos	Financial		1,600
Pototan	1						246,000
		DSWD	500	pack	Family Food Pack		246,000
San Dionisio	1						496,200
		DSWD	1000	pack	Family Food Pack		496,200
San Joaquin	1						506,500
		DSWD	1000	pack	Family Food Pack		506,500
San Miguel	1						116,382
		DSWD	238	pack	Family Food Pack		116,382
Sara	1						41,500
		LGU		pesos	Financial		41,500
Tigbauan	1						450,500
		DSWD	900	pack	Family Food Pack		450,500
Tubungan	1						152,100
		DSWD	300	pack	Family Food Pack		152,100
Zarraga	2						18,000
		LGU		pesos	Financial		15,000
		NGO		pesos	Financial		3,000
NEGROS OCCIDENTAL	13						2,380,460
Binalbagan	1						88,750
		LGU		pesos	Financial		88,750
Calatrava	1						153,300
		DSWD	300	pack	Family Food Pack		153,300
Cauayan	1						327,500
		DSWD	500	pack	Family Food Pack		327,500
Hinoba-an (Asia)	2						537,860
		DSWD	700	pack	Family Food Pack		458,500
		LGU		pesos	Financial		79,360
San Carlos	1						172,207
		DSWD	337	pack	Family Food Pack		172,207
Sipalay	5						597,975
		DSWD	500	pack	Family Food Pack		327,500
		DSWD	50	kit	Hygiene kit		73,675
		DSWD	50	kit	Sleeping kit		68,500
		DSWD	50	kit	Family Kit		126,000

REGION PROVINCE CITY /MUNICIPALITY BARANGAY		SOURCE	QUANTITY	UNIT	TYPE	PARTICULARS	COST(PHP)
		LGU		pesos	Financial		2,300
Talisay	1						21,868
		DSWD	44	pack	Family Food Pack		21,868
Valladolid	1						481,000
		DSWD	1000	pack	Family Food Pack		481,000
REGION 7	10						758,369
CEBU	5						280,650
Dumanjug	1						42,750
		DSWD	75		Family Food Pack		42,750
Talisay	1						135,600
		DSWD	30		Modular Tent		135,600
Cebu City	2						80,700
		DSWD	10		Family Food Pack		5,700
		DSWD	250		Hot Meals		75,000
Mandaue	1						21,600
		DSWD	54		Hot Meals		21,600
NEGROS ORIENTAL	3						314,055
Guihulngan	1						275,100
		DSWD	421		Family Food Pack		275,100
Ayungon	1						5,895
		DSWD	9		Family Food Pack		5,895
Dumaguete	1						33,060
		DSWD	58		Family Food Pack		33,060
BOHOL	2						163,664
Calape	1						155,040
		DSWD	272		Family Food Pack		155,040
Tagbilaran	1						8,624
		DSWD	28		Hot Meals and Malong		8,624
REGION 9	2						10,000
ZAMBOANGA DEL NORTE	2						10,000
Siayan	2						10,000
		Brgy. Dumpilas		MSWD AICS	Financial	Labor for house repair	5,000
		Brgy. Diongan		MSWD AICS	Financial	Cash assistance to owner	5,000
REGION 10	1						132,769
MISAMIS ORIENTAL	1						132,769

REGION PROVINCE CITY /MUNICIPALITY BARANGAY		SOURCE	QUANTITY	UNIT	TYPE	PARTICULARS	COST(PHP)
Tagoloan	1						132,769
		DSWD	182	Pack	Family Food Pack	Php 729.50 per pack	132,769
CARAGA	2						97,179
BUTUAN CITY	1						39,975
Butuan	1						39,975
	3	LGU			Food and NFIs		39,975
SURIGAO DEL NORTE	1						57,204
Surigao City	1						57,204
	3	LGU			Food and NFIs		57,204
CAR	33						545,495.83
ABRA	8						41,925
Bangued	4						22,788
		DSWD	1	Pax	Family Food Pack		678
		DSWD	1		Family Kit		2,300
		DSWD	1		Sleeping Kit		760
		DSWD	1		Family Tent		19,050
Licuan-Baay (Licuan)	2						1,033
		DSWD	1	pack	Family Food Pack		633
		LGU			Relief Assistance		400
Tineg	2						18,104
		DSWD	13	Pax	Family Food Pack		8,814
		DSWD	10		Hygiene kit		9,290
APAYAO	4						21,748
Conner	1						4,290
		LGU			Relief Assistance		4,290
Kabugao	2						13,390
		DSWD	5	Pax	Family Food Pack		3,390
		DSWD	1		Assistance to Injured Individuals (AICS)-Totally Damaged House		10,000
Pudtol	1						4,068
		DSWD	6	Pax	Family Food Pack		4,068
IFUGAO	6						55,451.25
Alfonso Lista (Potia)	1						21,018
		DSWD	31	Pax	Family Food Pack		21,018

REGION PROVINCE CITY /MUNICIPALITY BARANGAY		SOURCE	QUANTITY	UNIT	TYPE	PARTICULARS	COST(PHP)
Lagawe	2						11,852
		DSWD	12	pack	Family Food Pack		8,136
		DSWD	4		Hygiene kit		3,716
Tinoc	3						22,581.25
		DSWD	15	Pax	Family Food Pack		10,181.25
		DSWD	6		Hygiene kit		7,800
		DSWD	2		Family Kit		4,600
KALINGA	3						25,017
Balbalan	1						985
		LGU			Relief Assistance		985
Tabuk	2						24,032
		DSWD	24	Pack	Family Food Pack		12,840
		LGU			Relief Assistance		11,192
MOUNTAIN PROVINCE	11						396,354.58
Besao	2						40,188
		DSWD	51	Pax	Family Food Pack		34,578
		LGU			Relief Assistance		5,610
Paracelis	3						254,677.5
		LGU			Relief Assistance		69,250
		DSWD	168	pack	Family Food Pack		94,080
		DSWD	61		Hygiene kit		91,347.5
Sabangan	3						55,244.16
		DSWD	50	pack	Family Food Pack		33,900
		LGU			Relief Assistance		9,600
		Others			Relief Assistance		11,744.16
Tadian	1						10,800
		NGO			Relief Assistance		10,800
Barlig	1						19,764.92
		DSWD	28	pack	Family Food Pack		19,764.92
Natonin	1						15,680
		DSWD	32	pack	Family Food Pack		15,680
BENGUET	1						5,000
Baguio	1						5,000

REGION PROVINCE CITY /MUNICIPALITY BARANGAY		SOURCE	QUANTITY	UNIT	TYPE	PARTICULARS	COST(PHP)
		DSWD	1			Assistance to Injured Individuals (AICS)-Partially Damaged House	5,000
NCR	8						2,441,064
NCR	8						2,441,064
Manila	3						539,444
		DSWD	520	FFP	Family Food Pack	Cong. Ernesto Dionisio	300,560
		DSWD	378	FFP	Family Food Pack	Cong. Irwin Tieng	218,484
		DSWD	200	HOT MEALS	HOT MEALS	Management Directive -MANILA NORTH PORT	20,400
Quezon City	2						1,249,636
		DSWD	1864	FFP	Family Food Pack	Cong. Ralph Tulfo	1,077,392
		DSWD	298	FFP	Family Food Pack	Cong. Franz Pumaren	172,244
Pasay	1						115,600
		DSWD	200	FFP	Family Food Pack	CSWDO	115,600
Muntinlupa	1						346,800
		DSWD	600	FFP	Family Food Pack	CSWDO	346,800
Parañaque	1						189,584
		DSWD	328	FFP	Family Food Pack	CSWDO	189,584