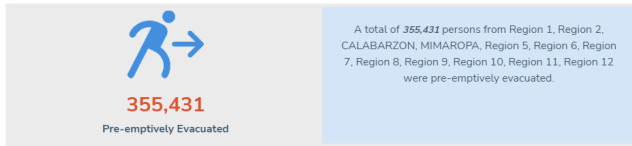


PRE-EMPTIVE EVACUATION



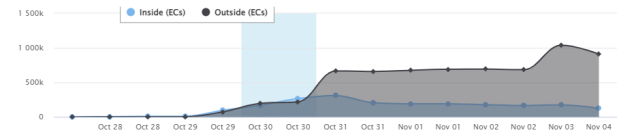
AFFECTED POPULATION



STATUS OF EVACUATION



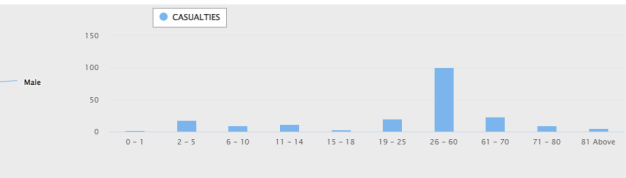
DISPLACEMENT TREND



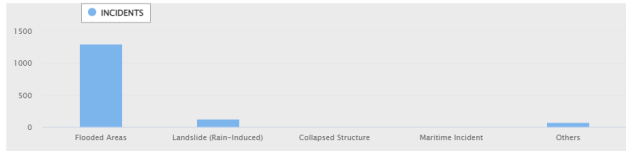
CASUALTIES



BREAKDOWN OF CASUALTIES PER SEX AND AGE GROUP



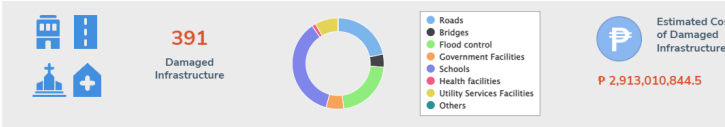
RELATED INCIDENTS




DAMAGED HOUSES




DAMAGE TO INFRASTRUCTURE



DAMAGE TO AGRICULTURE



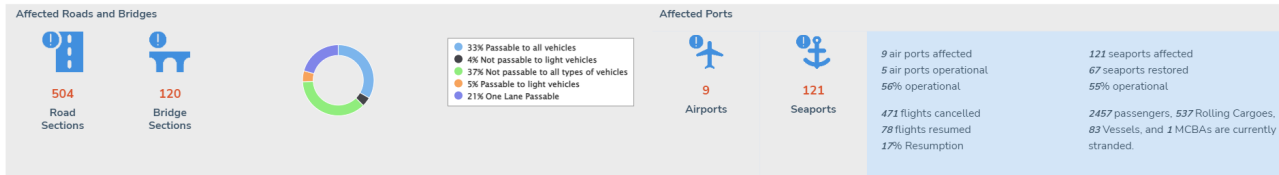
OTHER DAMAGED ASSETS



STATE OF CALAMITY



STATUS OF LIFELINES



Power



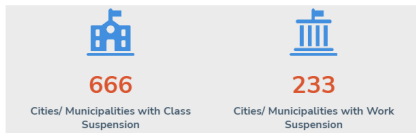
Water Supply



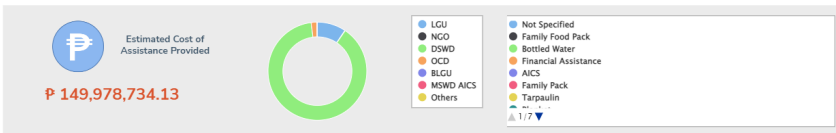
Communication Lines



SUSPENSION OF CLASS AND WORK



ASSISTANCE PROVIDED





Situational Report for TC PAENG (2022)

SitRep No. 14 for STS PAENG (2022)

November 04, 2022 06:00 am

25 October 2022

- 10:00 PM: The Low-Pressure Area (LPA) was estimated at 990 km east of Eastern Visayas.

26 October 2022

- 8:00 AM: The LPA has developed into Tropical Depression (TD) "PAENG". The center of Tropical Depression "PAENG" was estimated at 965 km East of Eastern Visayas with maximum sustained winds of 45 km/h near the center, gustiness of up to 55 km/h, and a central pressure of 1004 hPa.

27 October 2022

- 5:00 AM: PAENG slightly intensified while moving west-northwestward over the Philippines Sea.

TCWS No. 1 was hoisted in the northern portion of Eastern Samar and the eastern portion of Northern Samar.

- 11:00 AM: TD PAENG further intensified into Tropical Storm (TS) with maximum sustained winds of 65 km/h near the center, gustiness of up to 80 km/h, and a central pressure of 998 hPa while moving West southwestward at 10 km/h.

TCWS No. 1 was raised in Catanduanes, the eastern portion of Albay, and the eastern portion of Sorsogon, Eastern Samar, Northern Samar, and Samar.

- 5:00 PM: TD "PAENG" maintained its strength while moving slowly southwestward. The center of Tropical Storm "PAENG" was estimated based on all available data at 510 km East of Borongan City, Eastern Samar with maximum sustained winds of 65 km/h near the center, gustiness of up to 80 km/h, and a central pressure of 996 hPa.

TCWS No. 1 was hoisted in the eastern portion of Camarines Sur, Catanduanes, Albay, Sorsogon, and Masbate including Ticao Island, Burias Island, Eastern Samar, Northern Samar, Samar, Biliran, and the northern portion of Leyte.

- 11:00 PM: "PAENG" continued to maintain its strength and slowly moved Westward. The center of Tropical Storm "PAENG" was estimated based on all available data at 485 km East of Borongan City, Eastern Samar with maximum sustained winds of 65 km/h near the center, gustiness of up to 80 km/h, and a central pressure of 996 hPa.

TCWS No. 1 was hoisted in Catanduanes, Albay, Sorsogon, Masbate including Ticao and Burias Islands, Camarines Sur, the eastern portion of Romblon, Marinduque, Camarines Norte, Polillo Islands, and the southern portion of mainland Quezon, and Eastern Samar, Northern Samar, Samar, Biliran, and the northern portion of Leyte.

28 October 2022

- 5:00 AM: "PAENG" slightly intensifies while moving West Northwestward over the Philippine Sea. The center of Tropical Storm "PAENG" was estimated based on all available data at 410 km East of Borongan City, Eastern Samar with Maximum sustained winds of 75 km/h near the center, gustiness of up to 90 km/h, and a central pressure of 992 hPa.

TCWS No. 2 was hoisted in Catanduanes, Albay, Sorsogon, and the eastern portion of Camarines Sur (Caramoan, Garchitorena, Presentacion, Lagonoy, Goa, San Jose, Tigaon, Iriga City, Saglay, Buhi), Northern Samar and the Northern

portion of Eastern Samar.

TCWS No. 1 was hoisted in Masbate including Ticao and Burias Islands, Camarines Norte, the rest of Camarines Sur, Romblon, Marinduque, Quezon including Pollilo Islands, Laguna, and Rizal, Samar, the rest of Eastern Samar, Biliran, Leyte, Southern Leyte, and the northern portion of Cebu.

-2:00 PM: "PAENG" continues to maintain its strength while moving closer to the EASTERN SAMAR-Northern Samar area.

-5:00 PM: "PAENG" slightly intensifies as it moves west-northwestward towards the Northern Samar-Sorsogon-Albay area with maximum sustained winds of 85 km/h near the center and gustiness of up to 105 km/h, and a central pressure of 990 hPa.

TCWS No. 2 was raised over Catanduanes, Albay, Sorsogon, Masbate including Ticao Island and Burias Islands, Camarines Sur, Camarines Norte, Marinduque, Quezon including Pollilo Islands, the southern portion of Aurora, the southeastern portion of Nueva Ecija, Laguna, Batangas, Cavite, Metro Manila, Rizal, Bulacan, the eastern portion of Pampanga, the northern and central portions of Oriental Mindoro, Romblon, Northern Samar, Eastern Samar, Samar, Biliran, and the northern portion of Leyte.

TCWS No. 1 was raised over Nueva Vizcaya, Quirino, the central and southern portions of Isabela, Ifugao, Benguet, Mountain Province, the southern portion of Ilocos Sur, La Union, Bataan, Tarlac, Zambales, Pangasinan, the rest of Aurora, the rest of Pampanga, Occidental Mindoro including Lubang Islands, the rest of Oriental Mindoro, Calamian Islands, Cuyo Islands, the rest of Nueva Ecija, Southern Leyte, Cebu including Bantayan and Camotes Islands, Bohol, Negros Occidental, Negros Oriental, Guimaras, Aklan, Antique, Capiz, Iloilo, Siquijor, the rest of Leyte, Dinagat Islands, Surigao del Norte including Siargao and Bucas Grande Islands, the northern portion of Surigao del Sur, Agusan del Norte, the northeastern portion of Agusan del Sur (Sibagat), Camiguin, and the eastern portion of Misamis Oriental.

- 8:00 PM: "PAENG" continues to move West Northwestward towards the Albay-Sorsogon area with maximum sustained winds of 85 km/h near the center, gustiness of up to 105 km/h, and a central pressure of 990 hPa.

- 11:00 PM: "PAENG" maintains its strength as it continues to approach the Lagonoy Gulf Area with maximum sustained winds of 85 km/h near the center, gustiness of up to 105 km/h, and a central pressure of 990 hPa.

TCWS No. 2 was raised over Catanduanes, Albay, Sorsogon, Masbate including Ticao and Burias Islands, Camarines Sur, Camarines Norte, Marinduque, Quezon including Pollilo Islands, Laguna, Batangas, Cavite, Metro Manila, Rizal, Bulacan, the southern portion of Aurora, the central and southern portions of Nueva, the central and southern portions of Tarlac, Pampanga, Bataan, the central and southern portions of Zambales, the northern and central portions of Oriental Mindoro, the northern and central portions of Occidental Mindoro including Lubang Islands, Romblon, Northern Samar, Eastern Samar, Samar, Biliran, and the northern portion of Leyte.

TCWS No. 1 was raised over Nueva Vizcaya, Quirino, the central and southern portions of Isabela, Ifugao, Benguet, Mountain Province, the southern portion of Ilocos Sur, La Union, Bataan, Tarlac, Zambales, Pangasinan, the rest of Aurora, the rest of Pampanga, Occidental Mindoro including Lubang Islands, the rest of Oriental Mindoro, Calamian Islands, Cuyo Islands, the rest of Nueva Ecija, Southern Leyte, Cebu including Bantayan and Camotes Islands, Bohol, Negros Occidental, Negros Oriental, Guimaras, Aklan, Antique, Capiz, Iloilo, Siquijor, the rest of Leyte, Dinagat Islands, Surigao del Norte including Siargao and Bucas Grande Islands, the northern portion of Surigao del Sur, Agusan del Norte, the northeastern portion of Agusan del Sur (Sibagat), Camiguin, and the eastern portion of Misamis Oriental.

- 11:00 PM: "PAENG" reached a severe tropical storm category with maximum sustained winds of 95 km/h near the center and gustiness of up to 130 km/h and is now offshore of Virac, Catanduanes.

29 October 2022

- 1:10 AM "PAENG" made its 1st landfall over Virac, Catanduanes

- 1:40 AM: "PAENG" made its 2nd landfall over Caramoan, Camarines Sur

- 2:00 AM: TCWS No. 3 was raised over Catanduanes, Camarines Norte, the northern portion of Camarines Sur, and the extreme eastern portion of Quezon.

TCWS No. 2 was raised over Albay, Sorsogon, Masbate including Ticao and Burias Islands, the rest of Camarines Sur,

Marinduque, the rest of Quezon including Pollilo Islands, Laguna, Batangas, Cavite, Metro Manila, Rizal, Bulacan, the southern portion of Aurora, the central and southern portions of Nueva Ecija, the central and southern portions of Pampanga, Bataan, the central and southern portions of Zambales, the northern and central portions of Oriental Mindoro, the northern and central portions of Occidental Mindoro including Lubang Islands, Romblon, Northern Samar, the northern portion of Eastern Samar, and the northern portion of Samar.

TCWS No. 1 was raised over the central and southern portions of Isabela, Nueva Vizcaya, Quirino, Benguet, Ifugao, Mountain Province, the southern portion of Ilocos Sur, La Union, the rest of Aurora, the rest of Nueva Ecija, the rest of Zambales, Pangasinan, the rest of Tarlac, the rest of Oriental Mindoro, the rest of Occidental Mindoro, the northern portion of including Calamian and Cuyo Islands, the rest of Samar, the rest of Eastern Samar, Biliran, Leyte, Southern Leyte, Cebu including Bantayan and Camotes Islands, Bohol, Negros Occidental, Negros Oriental, Guimaras, Aklan, Antique, Capiz, Iloilo, Siquijor, the rest of Leyte, Dinagat Islands, Surigao del Norte including Siargao and Bucas Grande Islands, the northern portion of Surigao del Sur, Agusan del Norte, the northeastern portion of Agusan del Sur, Camiguin, and Misamis Oriental.

- 5:00 AM: "PAENG" crosses the southern tip of Catanduanes and makes landfall in Camarines Sur with maximum sustained winds of 95 km/h near the center and gustiness of up to 160 km/h.

- 6:00 AM: STS "PAENG" made its 3rd landfall over Buenavista, Quezon.

- 8:00 AM: "PAENG" has crossed the Bondoc Peninsula in Southern Quezon with maximum sustained winds of 95 km/h near the center, gustiness of up to 160 km/h, and central pressure of 985 hPa.

TCWS No. 3 was issued over Camarines Norte, the western portion of Camarines Sur, Marinduque, Quezon including Pollilo Islands, Laguna, Batangas, Cavite, Metro Manila, and Rizal.

TCWS No. 2 was issued over Catanduanes, Albay, the western portion of Sorsogon, the western portion of Masbate including Burias Island, the southern portion of Aurora, Bulacan, Pampanga, Bataan, Tarlac, Zambales, Nueva Ecija, Pangasinan, the rest of Camarines Sur, Romblon, Oriental Mindoro, and Occidental Mindoro including Lubang Islands.

TCWS No. 1 issued over Isabela, Nueva Vizcaya, Quirino, Kalinga, Ifugao, Mountain Province, Benguet, Ilocos Sur, La Union, the rest of Aurora, the rest of Sorsogon, the rest of Masbate including Ticao Island, and the northern portion of Palawan including Calamian and Cuyo Islands, Northern Samar, Samar, Eastern Samar, Biliran, Leyte, Southern Leyte, Cebu including Bantayan and Camotes Islands, Bohol, Negros Occidental, Negros Oriental, Guimaras, Aklan, Antique, Capiz, and Iloilo.

- 8:40 AM: STS "PAENG" made its 4th landfall over Sta. Cruz, Marinduque.

- 11:00 AM: "PAENG" maintains its strength while moving over the northern portion of Marinduque.

- 1:40 PM: STS "PAENG" made its 5th landfall in Sariaya, Quezon

- 2:00 PM: "PAENG" begins to move west-northwestward and is about to make landfall in the vicinity of San Juan, Batangas.

- 5:00 PM: "PAENG" maintains its strength while moving over San Pablo City, Laguna.

- 8:00 PM: "PAENG" maintains its strength while traversing the northern portion of Cavite.

- 10:00 PM: "PAENG" made its 6th landfall in Baliuag, Bulacan.

- 11:00 PM: STS "PAENG" maintains its strength while traversing the northern portion of Cavite.

TCWS No. 3 was issued over the central and southern portions of Zambales, Bataan, the southern portion of Bulacan, the western portion of Pampanga, Metro Manila, the southwestern portion of Quezon, Laguna, Batangas, Cavite, Rizal, the northwestern portion of Occidental Mindoro including Lubang Islands, the northwestern portion of Oriental Mindoro.

TCWS No. 2 issued over Pangasinan, the southern portion of Aurora, Tarlac, Nueva Ecija, the rest of Bulacan, the rest of Pampanga, the rest of Zambales, the central portion of Oriental Mindoro, the central portion of Mindoro, Marinduque, the northern portion of Romblon, the western and central portions of Camarines Norte, the western portion of Camarines Sur, and the rest of Quezon including Pollilo Islands.

TCWS No. 1 issued over La Union, Kalinga, Abra, Benguet, Ifugao, Ilocos Sur, Mountain Province, Isabela, Nueva Vizcaya, Quirino, the rest of Aurora, Catanduanes, Albay, Sorsogon, Masbate including Ticao and Burias Islands, the rest of Romblon, the rest of Camarines Sur, the rest of Camarines Norte, the rest of Occidental Mindoro, the rest of Oriental Mindoro, and the northern portion of Palawan including Calamian and Cuyo Islands, the western portion of Northern Samar, the northwestern portion of Samar, the northwestern portion of Leyte, the northern portion of Biliran, the extreme northern portion of Cebu including Bantayan Islands, the northern portion of Negros Occidental, Guimaras, Capiz, Iloilo, Aklan, and Antique.

30 October 2022

- 2:00 AM: "PAENG" weakens into a Tropical Storm and is about to exit the landmass of Luzon. It has maximum sustained winds of 85 km/h near the center, gustiness of up to 140 km/h, and a central pressure of 990 hPa.

TCWS No. 3 is lifted. Meanwhile, TCWS No. 2 is still raised over Pangasinan, La Union, the southern portion of Ilocos Sur, Benguet, the western and southern portions of Nueva Vizcaya, the southern portion of Aurora, Nueva Ecija, Zambales, Tarlac, Pampanga, Bulacan, Bataan, Metro Manila, the northeastern and western portions of Laguna, the northwestern portion of Batangas, Rizal, Cavite, and the northern portion of mainland Quezon.

TCWS No. 1 is raised over Cagayan including Babuyan Islands, Isabela, Quirino, the rest of Nueva Vizcaya, Apayao, Kalinga, Abra, Ifugao, Mountain Province, Ilocos Norte, the rest of Ilocos Sur, the rest of Aurora, the rest of Batangas, the rest of Quezon including Polillo Islands, the rest of Laguna, Marinduque, Occidental Mindoro including Lubang Islands, Oriental Mindoro, Calamian Islands, Romblon, Camarines Norte, Camarines Sur, the western portion of Albay, Burias Island, and Caluya Islands.

- 5:00 AM: TS "PAENG" is now over the West Philippine Sea with maximum sustained winds of 85 km/h near the center, gustiness of up to 105 km/h, and a central pressure of 990 hPa.

- 11:00 AM: "PAENG" continues to move west-northwest over the West Philippine Sea.

- 5:00 PM: "PAENG" moves west-southwestward while maintaining its strength.

TCWS No. 2 is now lifted. Meanwhile, TCWS No. 1 still raised over Cagayan including Babuyan Islands, Isabela, Quirino, Nueva Vizcaya, Apayao, Abra, Kalinga, Mountain Province, Ifugao, Benguet, Ilocos Norte, Ilocos Sur, La Union, Pangasinan, Aurora, Bulacan, Nueva Ecija, Tarlac, Pampanga, Bataan, Zambales, Metro Manila, the western and central portions of Batangas, Cavite, Laguna, Rizal, the northwestern portion of Oriental Mindoro, the northwestern portion of Occidental Mindoro including Lubang Islands, and the northern portion of Quezon.

- 11:00 PM: "PAENG" continues to maintain its strength while moving east southeastward.

TCWS was raised over Cagayan, Isabela, Quirino, Nueva Vizcaya, Apayao, Abra, Kalinga, Mountain Province, Ifugao, Benguet, Ilocos Norte, Ilocos Sur, La Union, Pangasinan, Aurora, Bulacan, Nueva Ecija, Tarlac, Pampanga, Bataan, Zambales, Metro Manila, the western and central portions of Batangas, Cavite, Laguna, Rizal, the northwestern portion of Oriental Mindoro, the northwestern portion of Occidental Mindoro including Lubang Islands, and the northern portion of Quezon.

31 October 2022

- 5:00 AM: TS "PAENG" is now moving towards the northwestern limit of the Philippine Area of Responsibility (PAR) with maximum sustained winds of 85 km/h near the center, gustiness of up to 105 km/h, and central pressure of 990 hPa.

TCWS No. 1 is still raised over Ilocos Norte, Ilocos Sur, La Union, Pangasinan, Apayao, Kalinga, Abra, Mountain Province, Ifugao, Benguet, Nueva Vizcaya, the western portion of Cagayan, the western portion of Isabela, the northwestern portion of Quirino, the northern, western, and southern portions of Nueva Ecija, Pampanga, Bataan, Tarlac, Zambales, and the western portion of Bulacan.

- 11:00 AM: "PAENG" re-intensifies into a Severe Tropical Storm while moving over the West Philippine Sea.

- 12:10 PM: "PAENG" exited the Philippine Area of Responsibility at 12:10 PM today.

- 5:00 PM: "PAENG" intensifies further as it continues to move over the West Philippine Sea.

TCWS No. 1 is still raised over Abra, the western portion of Benguet, the southern portion of Ilocos Norte, Ilocos Sur, La

Union, the central and western portions of Pangasinan, the central and western portions of Tarlac, and the northern and central portions Zambales.

- 11:00 PM: "PAENG" continues to move further away from the country.

All TWCS were lifted.

RELATED INCIDENTS

The following incidents were reported in some areas of Region 1, Region 2, Region 3, CALABARZON, MIMAROPA, Region 5, Region 6, Region 7, Region 8, Region 9, Region 12, CARAGA, BARMM.

REGI ON	Fallen /upro ted tree	Stron g wind	Fire I ncide nt (ot hers)	Flooded Areas			High tide	Gale Force	Lands lide (Rain-I nduce d)	Soil E rosio n	Colla psed Struct ure	Toppl ed Ele ctrical Post	Mariti me In cident	Storm Surge	Soil e rosio n	Soil M ovemen t	Road slip	Scour ed and D amag ed Ap proac h Slab	Grou nd Crack
				Flood ed	Subsi ded	Rece ding													
Total	44	1	1	344	765	194	2	2	131	1	1	4	2	11	2	1	2	1	1
Regio n 1	10	1	1	1	27	0	2	2	0	0	0	0	0	0	0	0	0	0	0
Regio n 2	0	0	0	2	101	172	0	0	3	1	0	0	0	0	0	0	0	0	0
Regio n 3	0	0	0	130	12	9	0	0	0	0	0	0	0	0	0	0	0	0	0
CALA BARZ ON	29	0	0	33	51	0	0	0	13	0	1	4	0	0	0	0	0	0	0
MIMA ROPA	3	0	0	0	104	0	0	0	7	0	0	0	1	0	0	0	0	0	0
Regio n 5	0	0	0	0	173	0	0	0	11	0	0	0	0	0	0	0	0	0	0
Regio n 6	2	0	0	124	170	5	0	0	48	0	0	0	1	10	1	0	0	0	0
Regio n 7	0	0	0	12	15	0	0	0	23	0	0	0	0	0	0	1	0	0	0
Regio n 8	0	0	0	11	7	1	0	0	18	0	0	0	0	0	1	0	2	1	0
Regio n 9	0	0	0	0	84	3	0	0	4	0	0	0	0	0	0	0	0	0	1
Regio n 12	0	0	0	6	1	1	0	0	0	0	0	0	0	0	0	0	0	0	0
CARA GA	0	0	0	3	17	1	0	0	1	0	0	0	0	0	0	0	0	0	0
BARM M	0	0	0	22	3	2	0	0	3	0	0	0	0	1	0	0	0	0	0

AFFECTED POPULATION

A total of 1,176,074 families or 4,124,267 persons were affected. Of which, 31,204 families or 123,024 persons were served inside 1,186 ECs and 328,264 families or 911,226 persons were served outside ECs:

Affected Regions	AFFECTED			INSIDE ECs			OUTSIDE ECs	
	Brgy	Families	Persons	No. of ECs	Families	Persons	Families	Persons
TOTAL	9,107	1,176,074	4,124,267	1,186	31,204	123,024	328,264	911,226
Region 1	145	1,167	4,178	3	79	302	7	22
Region 2	686	73,619	276,667	56	1,473	5,250	1,478	5,132
Region 3	368	88,710	305,895	68	1,325	4,522	1,815	6,685
CALABARZON	1,931	173,900	698,133	241	13,054	50,593	91,930	386,093
MIMAROPA	592	18,023	66,323	1	52	220	0	0
Region 5	1,352	65,161	251,176	15	144	569	0	0
Region 6	2,342	366,085	1,384,686	546	10,208	38,665	24,043	92,881
Region 7	18	405	1,699	13	102	321	6	39
Region 8	479	93,616	351,831	41	460	1,736	134	518
Region 9	84	15,984	79,636	0	0	0	0	0
Region 10	48	1,348	6,069	3	0	0	0	0
Region 11	3	85	352	1	70	277	0	0

Affected Regions	AFFECTED			INSIDE ECs			OUTSIDE ECs	
	Brgy	Families	Persons	No. of ECs	Families	Persons	Families	Persons
Region 12	160	46,368	201,856	0	150	750	600	2,907
CARAGA	48	1,362	4,817	3	134	550	30	148
BARMM	443	211,343	418,753	183	3,452	17,260	208,171	416,618
CAR	267	10,031	35,045	1	25	125	50	183
NCR	141	8,867	37,151	11	476	1,884	0	0

CASUALTIES

A total of 154 dead, 128 injured, and 35 missing persons were reported:

REGION	CONFIRMED			FOR VALIDATION			TOTAL REPORTED		
	dead	injured	missing	dead	injured	missing	dead	injured	missing
TOTAL	101	78	27	53	50	8	154	128	35
Region 2	0	0	0	2	0	0	2	0	0
Region 3	2	4	0	0	7	0	2	11	0
CALABARZON	0	9	0	33	20	5	33	29	5
MIMAROPA	0	5	0	3	0	1	3	5	1
Region 5	0	0	0	2	17	0	2	17	0
Region 6	32	0	9	1	1	1	33	1	10
Region 7	0	0	0	2	0	0	2	0	0
Region 8	0	12	0	5	4	1	5	16	1
Region 9	0	0	0	4	1	0	4	1	0
Region 12	3	2	0	1	0	0	4	2	0
BARMM	63	40	17	0	0	0	63	40	17
CAR	1	6	1	0	0	0	1	6	1

ROADS AND BRIDGES

A total of 504 road sections and 120 bridges were affected. Below is the current status of affected road sections and bridges:

	NOT PASSABLE		PASSABLE (previously reported as not passable and/or one lane passable)	
	ROADS	BRIDGES	ROADS	BRIDGES
GRAND TOTAL	162	94	342	26
Region 1	0	0	1	0
Region 2	66	71	22	8
Region 3	2	0	7	1
CALABARZON	4	1	51	0
MIMAROPA	0	0	16	0
Region 5	2	0	66	1
Region 6	58	12	20	5
Region 7	2	0	0	0
Region 8	0	1	31	2
Region 12	4	4	13	6
CARAGA	0	0	1	0
BARMM	0	5	1	3
CAR	24	0	113	0

POWER

A total of 359 cities/municipalities were affected. Below is the current status of power supply:

REGION	NO. OF CITIES/ MUNICIPALITIES

	INTERRUPTED	RESTORED
GRAND TOTAL	125	234
Region 1	46	23
Region 2	15	3
Region 3	5	34
CALABARZON	23	72
MIMAROPA	0	45
Region 5	14	16
Region 6	16	4
Region 7	0	5
Region 8	6	29
Region 12	0	2
BARMM	0	1

WATER SUPPLY

A total of 27 cities/municipalities were affected. Below is the current status of water supply:

REGION	NO. OF CITIES/ MUNICIPALITIES	
	INTERRUPTED	RESTORED
GRAND TOTAL	11	16
Region 3	1	4
CALABARZON	4	8
MIMAROPA	2	2
Region 5	0	1
Region 6	2	0
Region 7	1	0
Region 8	1	0
BARMM	0	1

COMMUNICATION LINES

A total of 47 cities/municipalities were affected. Below is the current status of communication lines:

Region	No of Areas	
	Without Communication	Restored Communication Lines
GRAND TOTAL	38	9
MIMAROPA	2	6
Region 5	0	1
Region 8	36	2

STATUS OF AIRPORTS

A total of 9 airports were affected. Below is the current status of affected airports:

REGION	NO. OF AIRPORTS	
	NON-OPERATIONAL	OPERATIONAL
GRAND TOTAL	0	9
MIMAROPA	0	2
Region 8	0	4
Region 10	0	1
CARAGA	0	1
BARMM	0	1

STATUS OF FLIGHTS

A total of 412 domestic flights and 59 international flights were cancelled. Below is the current status of flights:

REGION	NO. OF CITIES/ MUNICIPALITIES			
	CANCELLED		RESUMED	
	DOMESTIC	INTERNATIONAL	DOMESTIC	INTERNATIONAL
GRAND TOTAL	342	51	70	8
Region 3	0	0	8	8
MIMAROPA	0	0	8	0
Region 5	0	0	53	0
Region 6	9	0	0	0
Region 8	6	0	1	0
NCR	327	51	0	0

STATUS OF SEAPORTS

A total of 121 seaports were affected. Below is the current status of affected seaports:

REGION	NO. OF SEAPORTS	
	NON-OPERATIONAL	OPERATIONAL (previously reported as non-operational)
GRAND TOTAL	54	67
CALABARZON	13	0
MIMAROPA	2	38
Region 5	0	13
Region 6	6	8
Region 7	26	0
Region 8	3	1
Region 9	1	0
Region 10	0	3
Region 11	2	0
CARAGA	0	4
NCR	1	0

STRANDED PASSENGERS, ROLLING CARGOES, VESSELS, MBCAS

Below is the current number of stranded passengers, rolling cargoes, vessels, and motorbancas:

REGION	NO. OF STRANDED			
	PASSENGER	ROLLING CARGOES	VESSELS	MOTORBANCAS
GRAND TOTAL	2,457	537	83	1
Region 7	2,300	537	83	1
NCR	157	0	0	0

DAMAGED HOUSES

A total of 25,109 damaged houses are reported in Region 1, Region 2, Region 3, CALABARZON, MIMAROPA, Region 5, Region 6, Region 7, Region 8, Region 9, Region 10, Region 11, Region 12, CARAGA, BARMM, CAR.

REGION	PARTIALLY	TOTALLY	TOTAL	AMOUNT (PHP)
GRAND TOTAL	22,487	2,622	25,109	17,286,000
Region 1	420	17	437	0
Region 2	54	28	82	0
Region 3	315	58	373	0
CALABARZON	5,004	410	5,414	0
MIMAROPA	2,114	132	2,246	0

Region 5	2,388	165	2,553	0
Region 6	8,817	722	9,539	0
Region 7	39	11	50	0
Region 8	710	273	983	0
Region 9	157	148	305	11,145,000
Region 10	669	95	764	6,141,000
Region 11	24	3	27	0
Region 12	1,049	332	1,381	0
CARAGA	17	14	31	0
BARMM	125	190	315	0
CAR	585	24	609	0

DAMAGE TO AGRICULTURE (2)

Department of Agriculture

REGION	NO. OF FARMERS/ FISHERFOLK AFFECTED	AFFECTED CROP AREA (HA)			NUMBER OF DAMAGED INFRASTRUCTURE, MACHINERIES, EQUIPMENT			PRODUCTION LOSS IN VOLUME (MT)	PRODUCTION LOSS / COST OF DAMAGE IN VALUE (PHP)
		WITH NO CHANCE OF RECOVERY (TOTALLY DAMAGED)	WITH CHANCE OF RECOVERY (PARTIALLY DAMAGED)	TOTAL	TOTALLY DAMAGED	PARTIALLY DAMAGED	TOTAL		
GRAND TOTAL	72,809	16,942.2	60,504.45	77,628.94	67	132	5,806	116,673.9	2,709,303,157.54
Region 3	13,706	1,558.06	19,577.41	21,135.47	0	0	0	26,316.41	443,663,717.74
CALABARZON	10,111	2,476.31	6,131.44	8,597.44	0	0	0	24,082.89	726,119,476.09
MIMAROPA	5,694	847.23	6,630.49	7,477.72	0	0	0	13,970.62	278,139,105.93
Region 5	28,587	7,700.85	13,637.31	21,338.16	0	0	0	37,365.78	859,199,842.67
Region 6	13,930	4,251.61	14,338.2	18,589.81	1	4	5,610	14,766.41	376,239,751.66
Region 9	2	0	0	196	0	0	0	0	2,360,000
Region 10	8	2.65	0.75	0	66	128	196	0	1,354,500
BARMM	34	33	0	33	0	0	0	0	2,220,000
CAR	737	72.49	188.85	261.34	0	0	0	171.79	20,006,763.45

National Irrigation Administration

REGION	NUMBER OF DAMAGED INFRASTRUCTURE		TOTAL	COST OF DAMAGE
	TOTALLY DAMAGED	PARTIALLY DAMAGED		
GRAND TOTAL	0	0	35,465,000	36,940,000
Region 2	0	0	35,465,000	35,465,000
Region 5	0	0	0	1,475,000

DAMAGE TO INFRASTRUCTURE

The estimated cost of damage to infrastructure amounting to Php 2,913,010,844.5 was reported in Region 1, Region 2, Region 3, CALABARZON, MIMAROPA, Region 5, Region 6, Region 7, Region 10, Region 11, Region 12, CAR.

REGION	NUMBER OF DAMAGED INFRASTRUCTURE	COST OF DAMAGE (PHP)
GRAND TOTAL	391	2,913,010,844.5
Region 1	15	63,200,000

Region 2	0	101,228,327.5
Region 3	21	54,700,000
CALABARZON	89	1,163,960,800
MIMAROPA	95	160,007,400
Region 5	18	708,178,612
Region 6	27	661,675
Region 7	64	277,000,000
Region 10	5	110,050,000
Region 11	1	0
Region 12	1	0
CAR	55	274,024,030

OTHER DAMAGED ASSETS

The estimated cost of damage to other assets amounting to Php 1,000,000 was reported in Region 5, Region 6, Region 7, Region 12, BARMM, CAR.

REGION	CLASSIFICATION	COST OF DAMAGE (PHP)
GRAND TOTAL		1,000,000
Region 5	Electronics	1,000,000
Region 6	Toilets	0
	Handwashing facilities	0
	Educational Materials	0
	Furniture	0
	Electronics	0
Region 7	Furniture	0
	Educational Materials	0
	Electronics	0
Region 12	Fishing Boats	0
	Fishing Boats	0
BARMM	Vehicles	0
	Draft Animals	0
CAR	Furniture	0
	Educational Materials	0
	Electronics	0

SUSPENSION OF CLASSES AND WORK

Classes and work were suspended in the following regions:

REGION	No of cities/municipalities	
	CLASSES	WORK
GRAND TOTAL	666	233
Region 1	3	0
Region 2	10	2
Region 3	47	1
CALABARZON	142	44
MIMAROPA	43	24
Region 5	87	68
Region 6	77	15
Region 7	77	0
Region 8	75	33
Region 9	5	28
Region 10	12	0
Region 12	24	0

CARAGA	9	7
BARMM	37	1
CAR	1	0
NCR	17	10

DECLARATION OF STATE OF CALAMITY

A total of 437 cities/municipalities were declared under the State of Calamity. Below is the number of SOCs issued:

REGION	NO. OF SOCs ISSUED			
	REGIONAL	PROVINCIAL	CITY/ MUNICIPALITY	BARANGAY
GRAND TOTAL	5	4	14	0
Region 2	0	0	3	0
CALABARZON	1	2	0	0
MIMAROPA	0	0	3	0
Region 5	0	1	0	0
Region 6	3	0	0	0
Region 9	0	0	2	0
Region 12	0	0	2	0
BARMM	1	1	4	0

PRE-EMPTIVE EVACUATION

A total of 100,701 families or 355,431 persons were pre-emptively evacuated:

REGION	No of Families	No. of Persons
GRAND TOTAL	100,701	355,431
Region 1	230	735
Region 2	765	2,459
CALABARZON	4,499	16,239
MIMAROPA	8,058	30,156
Region 5	508	1,887
Region 6	76,261	265,079
Region 7	116	455
Region 8	10,039	37,701
Region 9	34	21
Region 10	33	145
Region 11	50	191
Region 12	108	363

ASSISTANCE PROVIDED

The following assistance were provided to Region 1, Region 2, Region 3, CALABARZON, MIMAROPA, Region 5, Region 6, Region 7, Region 8, Region 9, Region 10, CARAGA, CAR, NCR.

	QTY	UNIT	AMOUNT (PHP)
GRAND TOTAL	183,489.31	0	149,978,734.13
Not Specified	0	0	257,825
Family Food Pack	150,225	0	111,764,065.78
Bottled Water	2,112	0	25,344
Financial Assistance	1,022	0	3,066,000
AICS	844	0	2,609,000
Family Pack	150	0	1,679,583
Tarpaulin	30	0	139,500
Blanket	400	0	98,592

Malong	100	0	18,888
Hygiene Kits	485	0	726,287.5
Sleeping Kits	520	0	712,400
Family Packs	60	0	671,833.2
Megaphone	5	0	18,375
Blankets	100	0	24,648
Hygiene Kit	166	0	248,585
Sleeping Kit	733	0	943,411.26
for verification	0	0	12,305,150.8
Hygiene kit	2,194	0	3,061,789
Financial	0	0	6,911,439
Sleeping kits	5,000	0	825,425
Food	16,668.5	0	594,327
Fuel	1,213.81	0	102,282.5
Family Kit	392	0	935,473.03
Kitchen Kit	6	0	8,815.9
Community Kitchen	2	0	16,168
hot meals	0	0	545,637
Sleeping kit	210	0	281,700
Modular Tent	30	0	135,600
Hot Meals	304	0	96,600
Hot Meals and Malong	28	0	8,624
FFPs, Hygiene Kits, Malongs, Modular Tents, and Laminated Sacks for 73 Families	0	0	433,059
Kitchen Set	254	0	192,532
Food and NFIs	0	0	97,179
Family Tent	1	0	19,050
Relief Assistance	0	0	202,950.16
Assistance to Individuals in Crisis Situation (AICS)-Totally Damaged House	3	0	30,000
Assistance to Individuals in Crisis Situation (AICS)-Partially Damaged House	20	0	100,000
Assistance to Individuals in Crisis Situation (AICS)-Partially	4	0	20,000
Assistance to Individuals in Crisis Situation (AICS)- Dead	1	0	10,000
Assistance to Individuals in Crisis Situation (AICS)-Injured	2	0	10,000
Water	3	0	195
Assistance to Individuals in Crisis Situation (AICS) - Cash	1	0	10,000
HOT MEALS	200	0	20,400

NDRRMC Response Cluster Essential Elements of Information

As of 04 November 2022 ; 05:36 AM



Food and Non-Food Items

Cost of Humanitarian Assistance

PhP 165,327,115.67

was provided by the DSWD, OCD and LGUs

Standby Stockpiles

PhP 832,761,824.06

worth of FNFIs FFPs prepositioned by DSWD and OCD

Standby Funds

PhP 585,150,616.11

from DSWD and OCD



Camp Coordination and Camp Management and Internally Displaced Persons Protection

Evacuation Centers Currently Being Used

895

in Regions NCR, I, II, III, CALABARZON, MIMAROPA, V, VI, VII, VIII, IX, X, XI, XII, Caraga, and BARMM.

Displaced Persons Inside Evacuation Centers

38,322 families /

157,480 persons

in Regions NCR, I, II, III, CALABARZON, MIMAROPA, V, VI, VII, VIII, IX, X, XI, XII, Caraga, and BARMM.

Displaced Persons Outside Evacuation Centers

197,194 families /

901,299 persons

Regions CAR, I, II, III, CALABARZON, VI, IX, XII, and BARMM



Logistics

Transportation Assets Deployed

65

from DSWD, WFP

Debris Clearing Equipment Deployed

671

from BFP and DPWH

Assets on Standby

4,965

of which 1,105 are transportation assets and 3,860 are clearing equipment



Search, Rescue, and Retrieval

SRR Teams Deployed

1,083

from AFP, BFP, PCG, and PNP, MMDA, DAVAO-DRG, and READI BARMM

SRR Assets Deployed

828

from AFP, BFP and PCG

Rescued Individuals

7,355



Emergency Telecommunications

Deployed Emergency Telecommunications Equipment

440

from DICT and OCD

Available and Deployable Emergency Telecommunications Equipment

1093

from DICT, OCD, and PNP



Law and Order

Visibility Patrols in Evacuated Areas

751

Visibility Patrols in Commercial Districts/Areas

5,024

Police Assistance Desks Established at Occupied Evacuation Centers

697

Education



Schools Currently Being Used as ECs

470

in Regions NCR, II, III, IV-A, IV-B, V, VI, VII, VIII, and BARMM

Classrooms Currently Being Used as ECs

1,504

in Regions NCR, II, III, IV-A, IV-B, V, VI, VII, VIII, and BARMM



Health

Augmented Medical Logistics

PhP16,309,546.10

worth of assorted drugs and medicines, medical supplies, hygiene kits and other commodities.

Prepositioned Medical Logistics

PhP104,717,392.78

worth of assorted drugs and medicines, medical supplies, and other commodities



Shelter

Shelter Grade Tarpaulins

3,000

to be provided to affected families in Region XII and BARMM.

RELATED INCIDENTS as of (November 04, 2022 06:00)

REGION PROVINCE CITY/ MUNICIPALITY BARANGAY		TYPE OF INCIDENT	DATE OF OCCURENCE	TIME OF OCCURENCE	DESCRIPTION	ACTIONS TAKEN	REMARKS	STATUS (for flooded areas)
GRAND TOTAL	1,510							
REGION 1	44							
LA UNION	12							
Pugo	8							
Ambalite		Fallen/uprooted tree	30 October 2022	07:30 am	Responded to an uprooted tree	Conduct clearing operation	Passable as of 1130H, 10/30/2022	
Ambangonan		Fallen/uprooted tree	30 October 2022	07:45 am	Responded to a call of a fallen tree that obstructed the barangay road	Conduct clearing operation	Cleared as of 0900H 10/30/2022	
Maoasoas Sur		Fallen/uprooted tree	30 October 2022	08:00 am	Obstructed the Brgy. road	Brgy. Official, LUELCO and MDRRMO was informed, road clear and remove debris	Cleared as of 1000H 10/30/2022	
Tavora Proper		Fallen/uprooted tree	30 October 2022	08:30 am	Obstructed the Brgy. road	Brgy. Official, LUELCO and MDRRMO was informed, road clear and remove debris	Cleared as of 1000H 10/30/2022	
Palina		Fallen/uprooted tree	30 October 2022	03:00 pm	Fallen tree at Palina, Pugo	MDRRMO Pugo conducted clearing operation	Cleared as of 2000H	
Ambalite		Fallen/uprooted tree	30 October 2022	06:30 pm	Fallen tree at Ambalite, Pugo	MDRRMO Pugo conducted clearing operation	Cleared as of 1530H 10/30/2022	
Ambangonan		Fallen/uprooted tree	30 October 2022	06:30 pm	Fallen tree at Ambangonan, Pugo	MDRRMO Pugo conducted clearing operation	Cleared as of 2000H	
Duplas		Fire Incident (others)	30 October 2022	11:30 pm	1 Mahogany tree along National Road was caught on fire after a live wire continuously sticking to the tree due to strong/gusty winds.	BFP, MDRRMO, and LUELCO responded	Declared FIRE OUT at around 12mn (10-31-2022) LUELCO personnel inspected the affected powerline and cut the lines for safety purposes as of 0830H, 10-31-2022 powerlines are not yet restored	
San Fernando	3							
Lingsat		Fallen/uprooted tree	30 October 2022	03:23 pm	Fallen Tree at Lingsat, San Fernando City	CDRRMO responded with brgy. officials	Cleared as of 1723H	

REGION PROVINCE CITY/ MUNICIPALITY BARANGAY		TYPE OF INCIDENT	DATE OF OCCURENCE	TIME OF OCCURENCE	DESCRIPTION	ACTIONS TAKEN	REMARKS	STATUS (for flooded areas)
Sevilla		Fallen/uprooted tree	30 October 2022	03:58 pm	Fallen Tree at Sevilla, San Fernando City	CDRRMO responded	Pruning scheduled 10/31/2022	
Poro		Strong wind	29 October 2022	10:19 pm	6 damaged banca along coastal area at Poro due to strong winds	CDRRMO informed City Agriculture for possible assessment		
Rosario	1							
Palina		Fallen/uprooted tree	31 October 2022	03:00 am	Causing obstruction affecting powerline post.	MDRRMO Responded. The response team immediately cleared the affected road and secure the area by providing barricades	Due to high tide	
PANGASINAN	32							
Lingayen	17							
Pangapisan Sur (Zone 1 & 2)		Flooded Areas	29 October 2022	06:42 pm	1 ft	Conduct strict monitoring	Due to high tide	Subsided
Pangapisan North Lingayen Baywalk Areas		Flooded Areas	29 October 2022	07:00 pm	2 ft	Conduct strict monitoring	Due to high tide	Subsided
Pangapisan North (Aplaya)		Flooded Areas	29 October 2022	07:00 pm	2.5ft	Conduct strict monitoring and Pre-emptive evacuation of affected families	Due to high tide	Subsided
Poblacion (Baywalk Area)		Flooded Areas	29 October 2022	07:00 pm	2 ft	Conduct strict monitoring and Pre-emptive evacuation of affected families	Due to high tide	Subsided
Poblacion (Alvear II)		Flooded Areas	29 October 2022	07:00 pm	2 ft	Conduct strict monitoring and Pre-emptive evacuation of affected families	Due to high tide	Subsided
Maniboc (Baywalk Area)		Flooded Areas	29 October 2022	07:00 pm	2 ft	Conduct strict monitoring and Pre-emptive evacuation of affected families	Due to high tide	Subsided
Maniboc (Casulming)		Flooded Areas	29 October 2022	07:00 pm	2 ft	Conduct strict monitoring and Pre-emptive evacuation of affected families	Due to high tide	Subsided
Libsong East (Baywalk Area)		Flooded Areas	29 October 2022	07:00 pm	2 ft	Conduct strict monitoring and Pre-emptive evacuation of affected families	Due to high tide	Subsided
Libsong East (Aliguas)		Flooded Areas	29 October 2022	07:00 pm	2 ft	Conduct strict monitoring and Pre-emptive evacuation of affected families	Due to high tide	Subsided

REGION PROVINCE CITY/ MUNICIPALITY BARANGAY		TYPE OF INCIDENT	DATE OF OCCURENCE	TIME OF OCCURENCE	DESCRIPTION	ACTIONS TAKEN	REMARKS	STATUS (for flooded areas)
Libsong West (Baywalk Area)		Flooded Areas	29 October 2022	07:00 pm	2 ft	Conduct strict monitoring and Pre-emptive evacuation of affected families	Due to high tide	Subsided
Namolan (Sitio Tuktok)		Flooded Areas	29 October 2022	07:00 pm	2 ft	Conduct strict monitoring	Due to high tide	Subsided
Maniboc Casulming II		Flooded Areas	29 October 2022	10:30 pm	2 ft	Pre-emptive evacuation of affected families	Due to high tide	Subsided
Maniboc Salvacion Baybay St.		Flooded Areas	29 October 2022	10:30 pm	2 ft	Pre-emptive evacuation of affected families	Due to high tide	Subsided
Tumbar Purok 4 & 7		Flooded Areas	29 October 2022	10:50 pm	2 ft	Pre-emptive evacuation of affected families	Due to high tide	Subsided
Sabangan Sitio Sagur		Flooded Areas	29 October 2022	10:50 pm	2 ft	Pre-emptive evacuation of affected families	Due to high tide	Subsided
Tonton		Flooded Areas	30 October 2022	12:30 pm	2 ft	Conduct strict monitoring and Pre-emptive evacuation of affected families	Due to high tide	Subsided
Libsong East		Flooded Areas	30 October 2022	05:00 am	4 ft	Conduct strict monitoring and Pre-emptive evacuation of affected families	Due to high tide	Subsided
San Fabian	3							
Nibaliw Narvarte		Flooded Areas	29 October 2022		0.5 meters			Subsided
Nibaliw Magliba		Flooded Areas	29 October 2022					Subsided
Nibaliw Vidal Shoreine		Flooded Areas	29 October 2022					Subsided
Sual	2							
Sitio Punta		Flooded Areas	29 October 2022					Subsided
Poblacion		Flooded Areas	29 October 2022					Subsided
Binmaley	5							
Buenlag		Flooded Areas	30 October 2022		10 Inches			Subsided
Sabangan		Flooded Areas	30 October 2022		5 Inches			Subsided
Canaoalan		Flooded Areas	30 October 2022		12 Inches			Subsided
Linoc		Flooded Areas	30 October 2022		10 Inches			Subsided
Gayaman		Flooded Areas	30 October 2022		5 Inches			Subsided
Agno	3							
Boboy		Flooded Areas	31 October 2022	11:30 pm				Flooded

REGION PROVINCE CITY/ MUNICIPALITY BARANGAY		TYPE OF INCIDENT	DATE OF OCCURENCE	TIME OF OCCURENCE	DESCRIPTION	ACTIONS TAKEN	REMARKS	STATUS (for flooded areas)
Boboy		High tide	01 November 2022	12:00 am	4-6 meter height with 16-20 meters from sea to shore	Pre-emptive evacuation along coastal areas		
Aloleng		High tide	01 November 2022	12:00 am	4-6 meter height with 16-20 meters from sea to shore	Pre-emptive evacuation along coastal areas		
Bani	2							
		Gale Force					Strong Gale Force along coastal areas of Sitio Olanen, Dacap Sur, Bani	
		Gale Force					Strong Gale Force along coastal areas of Sitio Olanen, Dacap Sur, Banix`	
REGION 2	279							
CAGAYAN	161							
Abulug	3							
Sirit		Flooded Areas	30 October 2022	04:00 pm			Agricultural lands/ farm lands	Receding
Camayun		Flooded Areas	30 October 2022	09:00 pm			Agricultural lands/ farm lands	Receding
Siguiran		Flooded Areas	30 October 2022	09:00 pm			Agricultural lands/ farm lands	Receding
Alcala	15							
Pagbangkerun		Flooded Areas	30 October 2022	11:00 am			Residential	Subsided
Damurog		Flooded Areas	30 October 2022	11:00 am			Residential	Subsided
Pared		Flooded Areas	30 October 2022	11:00 am			Residential	Subsided
Afusing Bato		Flooded Areas	30 October 2022	11:00 am			Residential	Subsided
Tamban		Flooded Areas	30 October 2022	11:00 am			Residential	Subsided
Malalatan		Flooded Areas	30 October 2022	11:00 am			Residential	Subsided
Baybayog		Flooded Areas	30 October 2022	11:00 am			Residential	Subsided
Tupang		Flooded Areas	31 October 2022	04:30 am			Residential	Subsided
Centro Sur		Flooded Areas	31 October 2022	04:00 pm				Subsided
Jurisdiccion		Flooded Areas	31 October 2022	04:00 pm				Subsided
Baculod		Flooded Areas	31 October 2022	04:00 pm				Subsided
Masin		Flooded Areas	31 October 2022	04:00 pm				Subsided
Carallangan		Flooded Areas	31 October 2022	04:00 pm				Subsided
Piggatan		Flooded Areas	31 October 2022	04:00 pm				Subsided
Afusing Daga		Flooded Areas	31 October 2022	04:00 pm				Subsided

REGION PROVINCE CITY/ MUNICIPALITY BARANGAY		TYPE OF INCIDENT	DATE OF OCCURENCE	TIME OF OCCURENCE	DESCRIPTION	ACTIONS TAKEN	REMARKS	STATUS (for flooded areas)
Allacapan	1							
Capanikian Sur		Flooded Areas	30 October 2022	03:00 pm	Knee deep		Residential	Receding
Amulung	6							
Dafunganay		Flooded Areas	30 October 2022	08:00 am			Residential	Receding
Baquit		Flooded Areas	30 October 2022	04:00 pm			Residential	Receding
Bauan		Flooded Areas	30 October 2022	04:00 pm			Residential	Receding
Palacu		Flooded Areas	30 October 2022	04:00 pm			Residential	Receding
Goaran		Flooded Areas	30 October 2022	04:00 pm			Residential	Receding
Aguirit		Flooded Areas	30 October 2022	04:00 pm			Residential	Receding
Aparri	10							
Centro 1		Flooded Areas	30 October 2022	12:00 pm	above ankle level			Receding
Bisagu		Flooded Areas	30 October 2022	08:30 am	ankle level			Receding
Centro 2		Flooded Areas	30 October 2022	08:30 am	ankle level			Receding
Centro 10		Flooded Areas	30 October 2022	08:30 am	ankle level			Receding
Gaddang		Flooded Areas	30 October 2022	09:30 am	Below Knee Level			Receding
Macanaya		Flooded Areas	30 October 2022	09:00 am	Below Knee Level			Receding
Maura		Flooded Areas	30 October 2022	08:30 am	ankle level			Receding
Minanga		Flooded Areas	30 October 2022	09:30 am	Below Knee Level			Receding
Sanja		Flooded Areas	30 October 2022	08:30 am	ankle level			Receding
Toran		Flooded Areas	30 October 2022	10:00 am	above knee and hips level			Receding
Ballesteros	10							
Cabaritan East		Flooded Areas	29 October 2022	09:00 am				Receding
Cabaritan West		Flooded Areas	29 October 2022	09:00 am				Receding
Fugu		Flooded Areas	29 October 2022	09:00 am				Receding
Cabuluan East		Flooded Areas	29 October 2022	09:00 am				Receding
Cabayu		Flooded Areas	29 October 2022	09:00 am				Receding
Centro East		Flooded Areas	29 October 2022	09:00 am				Receding
Zitanga		Flooded Areas	29 October 2022	09:00 am				Receding
Mabuttal East		Flooded Areas	29 October 2022	09:00 am				Receding
Sta Cruz		Flooded Areas	29 October 2022	09:00 am				Receding
Nararagan		Flooded Areas	29 October 2022	09:00 am				Receding
Buguey	3							
Dalaya		Flooded Areas	31 October 2022		Knee Level			Receding
Balza		Flooded Areas	01 November 2022	08:30 pm	Knee Level			Receding

REGION PROVINCE CITY/ MUNICIPALITY BARANGAY		TYPE OF INCIDENT	DATE OF OCCURENCE	TIME OF OCCURENCE	DESCRIPTION	ACTIONS TAKEN	REMARKS	STATUS (for flooded areas)
Quinawegan		Flooded Areas	01 November 2022	08:30 pm	Knee Level			Receding
Camalaniugan	15							
Dacal- la Fugu		Flooded Areas	30 October 2022	11:45 am				Receding
Centro Norte		Flooded Areas	30 October 2022	11:45 am				Receding
Centro Sur		Flooded Areas	30 October 2022	11:45 am				Subsided
Gen E Batalla		Flooded Areas	30 October 2022	11:45 am				Subsided
Dugo		Flooded Areas	30 October 2022	11:45 am				Receding
Bulala		Flooded Areas	30 October 2022	11:45 am				Subsided
F. Tuazon		Flooded Areas	31 October 2022	09:00 am			Residential	Subsided
Agusi		Flooded Areas	31 October 2022	09:00 am			Residential	Subsided
Sapping		Flooded Areas	31 October 2022	09:00 am			Residential	Subsided
Alilinu		Flooded Areas	31 October 2022	09:00 am			Residential	Subsided
Catotoran Sur		Flooded Areas	31 October 2022	09:00 am			Residential	Subsided
Jurisdiccio		Flooded Areas	30 October 2022	11:45 am				Subsided
J Dela Cruz		Flooded Areas	31 October 2022	09:00 am			Residential	Subsided
Tagum		Flooded Areas	30 October 2022	11:45 am				Subsided
Catotoran Norte		Flooded Areas	30 October 2022	11:45 am				Subsided
Enrile	15							
Villa Maria		Flooded Areas	29 October 2022				Agricultural lands	Receding
San Jose		Flooded Areas	29 October 2022				Agricultural lands	Receding
Brgy IV		Flooded Areas	29 October 2022				Agricultural lands	Receding
San Roque		Flooded Areas	29 October 2022				Agricultural lands	Receding
Brgy II		Flooded Areas	29 October 2022				Agricultural lands	Receding
Magalalag East		Flooded Areas	30 October 2022	01:00 pm				Subsided
Magalalag West		Flooded Areas	30 October 2022	01:00 pm				Subsided
Lanna		Flooded Areas	30 October 2022	01:00 pm				Receding
Batu		Flooded Areas	30 October 2022		10-15 feet		Residential/ agricultural lands	Subsided
Alibago		Flooded Areas	30 October 2022		10-15 feet		Residential/ agricultural lands	Subsided
Marracuru		Flooded Areas	30 October 2022		10-15 feet		Residential/ agricultural lands	Subsided
Inga		Flooded Areas	30 October 2022		10-15 feet		Residential/ agricultural lands	Subsided
Lemu Norte		Flooded Areas	30 October 2022		10-15 feet		Residential/ agricultural lands	Subsided

REGION PROVINCE CITY/ MUNICIPALITY BARANGAY		TYPE OF INCIDENT	DATE OF OCCURENCE	TIME OF OCCURENCE	DESCRIPTION	ACTIONS TAKEN	REMARKS	STATUS (for flooded areas)
Lemu Sur		Flooded Areas	30 October 2022		10-15 feet		Residential/ agricultural lands	Subsided
Divisoria		Flooded Areas	30 October 2022		10-15 feet		Residential/ agricultural lands	Subsided
Gattaran	6							
Centro Sur		Flooded Areas	30 October 2022	08:00 am	6-8 feet		Residential	Receding
Cullit		Flooded Areas	01 November 2022	09:00 pm				Subsided
Centro Norte		Flooded Areas	30 October 2022	03:00 pm	knee level		Residential	Subsided
Fugu		Flooded Areas	30 October 2022	03:00 pm	knee level		Agricultural lands	Receding
Casicallan Sur		Flooded Areas	30 October 2022	03:00 pm	knee level		Residential	Subsided
Takiki		Flooded Areas	30 October 2022	03:00 pm	knee level		Agricultural Lands	Subsided
Iguig	10							
San Isidro		Flooded Areas	31 October 2022	04:00 pm				Subsided
Malabbac		Flooded Areas	31 October 2022	04:00 pm				Subsided
Baculud		Flooded Areas	31 October 2022	04:00 pm				Subsided
Bayo		Flooded Areas	31 October 2022	04:00 pm				Subsided
Redondo		Flooded Areas	31 October 2022	04:00 pm				Subsided
Salamague		Flooded Areas	31 October 2022	04:00 pm				Subsided
San Lorenzo		Flooded Areas	31 October 2022	04:00 pm				Subsided
Sta. Teresa		Flooded Areas	31 October 2022	04:00 pm				Subsided
Gammad		Flooded Areas	31 October 2022	04:00 pm				Subsided
Sta. Rosa		Flooded Areas	31 October 2022	04:00 pm				Subsided
Lal-lo	14							
Dappat Centro		Flooded Areas	30 October 2022	01:00 pm	Knee level			Receding
San Jose		Flooded Areas	30 October 2022	03:00 pm	Knee level		Residential	Receding
Maxingal		Flooded Areas	30 October 2022	03:00 pm	Knee Level		Residential	Receding
Jurisdiction		Flooded Areas	31 October 2022	10:00 am	Knee level		Residential	Subsided
Tucalana		Flooded Areas	31 October 2022	01:00 am	Ankle Level		Residential	Receding
San Antonio		Flooded Areas	31 October 2022	01:00 am	Knee-waist Level		Residential	Receding
Malanao		Flooded Areas	01 November 2022	11:30 pm	Ankle-Knee Level			Receding
Fabrica		Flooded Areas	01 November 2022	11:30 pm	Ankle Level			Subsided
Catugan		Flooded Areas	01 November 2022	11:30 pm	Knee level			Receding
Alaguia		Flooded Areas	01 November 2022	11:30 pm	Waist Level			Receding
San Lorenzo		Flooded Areas	01 November 2022	11:30 pm	Waist Level			Receding
Bagumbayan		Flooded Areas	01 November 2022	11:30 pm	Waist Level			Receding

REGION PROVINCE CITY/ MUNICIPALITY BARANGAY		TYPE OF INCIDENT	DATE OF OCCURENCE	TIME OF OCCURENCE	DESCRIPTION	ACTIONS TAKEN	REMARKS	STATUS (for flooded areas)
Lalafugan		Flooded Areas	01 November 2022	11:30 pm	Chest Level			Receding
San Antonio		Soil Erosion	01 November 2022		A 20 hectares of land was reportedly eroded. No reported casualty and affected houses.			
Lasam	8							
Minanga Sur		Flooded Areas	31 October 2022				Residential (Portions of Zone 3, 4, 5, 7)	Receding
Finugo Norte		Flooded Areas	31 October 2022				Residential (Portions of Zone 5,6)	Subsided
Malinta		Flooded Areas	31 October 2022				Residential (Portions of Zone 3)	Receding
Aggunetan		Flooded Areas	01 November 2022				Residential and Agricultural Land	Receding
Centro 1		Flooded Areas	01 November 2022				Residential	Subsided
Minanga Norte		Flooded Areas	01 November 2022				Residential and Agricultural Land	Receding
Callao Sur		Flooded Areas	01 November 2022				Agricultural Land	Receding
Callao Norte		Flooded Areas	01 November 2022				Agricultural Land	Receding
Piat	6							
Baung		Flooded Areas	30 October 2022	10:45 am			Agricultural lands/ farm lands	Receding
Maguiling		Flooded Areas	30 October 2022	10:45 am			Agricultural lands/ farm lands	Receding
Santa Barbara		Flooded Areas	30 October 2022	10:45 am			Agricultural lands/ farm lands	Receding
Aguib		Flooded Areas	30 October 2022	10:45 am			Agricultural lands/ farm lands	Receding
Dagayung		Flooded Areas	30 October 2022	10:45 am			Agricultural lands/ farm lands	Receding
Sicatna		Flooded Areas	30 October 2022	10:45 am			Agricultural lands/ farm lands	Receding
Rizal	2							
Balungcanag		Flooded Areas	30 October 2022	10:30 am			Agricultural lands/ farm lands	Receding
Batu		Flooded Areas	30 October 2022	04:50 pm			Residential	Receding
Santa Teresita	6							
Caniugan		Flooded Areas	30 October 2022	05:00 pm			Residential	Receding
Centro West		Flooded Areas	30 October 2022	05:00 pm			Residential	Receding
Mission		Flooded Areas	30 October 2022	05:00 pm			Residential	Receding
Simpatuyo		Flooded Areas	30 October 2022	05:00 pm			Residential	Receding

REGION PROVINCE CITY/ MUNICIPALITY BARANGAY		TYPE OF INCIDENT	DATE OF OCCURENCE	TIME OF OCCURENCE	DESCRIPTION	ACTIONS TAKEN	REMARKS	STATUS (for flooded areas)
Simbaluca		Flooded Areas	30 October 2022	05:00 pm			Residential	Receding
Massi		Flooded Areas	30 October 2022	05:00 pm			Residential	Receding
Santo Nino?(Faire)	1							
Areas along Chico River		Flooded Areas	30 October 2022	12:30 pm			Agricultural lands/ farm lands	Receding
Solana	18							
Andarayan North		Flooded Areas	29 October 2022	02:00 pm			Agricultural lands/ farm lands	Receding
Bangag		Flooded Areas	29 October 2022	02:00 pm			Agricultural lands/ farm lands	Receding
Iraga		Flooded Areas	29 October 2022	01:00 pm			Sitio Ipil (Residential) and Farmlands	Subsided
Basi East		Flooded Areas	30 October 2022				Residential	Flooded
Bauan East		Flooded Areas	30 October 2022				Residential	Subsided
Cadaanan		Flooded Areas	29 October 2022	02:00 pm			Agricultural lands	Subsided
Dassun		Flooded Areas	30 October 2022	02:00 pm			Residential	Flooded
Carilucud		Flooded Areas	29 October 2022	02:00 pm			Agricultural Lands	Subsided
Gadu		Flooded Areas	29 October 2022	02:00 pm			Agricultural Lands	Subsided
Gen. Balao		Flooded Areas	29 October 2022	02:00 pm			Agricultural Lands	Subsided
Lannig		Flooded Areas	29 October 2022	02:00 pm			Agricultural Lands	Subsided
Lingu		Flooded Areas	29 October 2022	02:00 pm			Agricultural Lands	Subsided
Maguirig		Flooded Areas	29 October 2022	02:00 pm			Agricultural Lands	Subsided
Padul		Flooded Areas	29 October 2022	02:00 pm			Agricultural Lands	Subsided
Parug-parog		Flooded Areas	29 October 2022	02:00 pm			Agricultural Lands	Subsided
Sampaguita		Flooded Areas	29 October 2022	02:00 pm			Agricultural Lands	Subsided
Maddarulug		Flooded Areas	29 October 2022	02:00 pm			Agricultural Lands	Subsided
Malalam Malacabibi		Flooded Areas	30 October 2022	02:00 pm			Residential	Receding
Tuao	1							
Mungo		Flooded Areas	30 October 2022	11:00 am				Receding
Tuguegarao	11							
Annafunan East		Flooded Areas	30 October 2022	10:30 am			Residential	Receding
Linao East		Flooded Areas	30 October 2022	10:30 am			Residential	Receding
Pallua Norte		Flooded Areas	30 October 2022	10:30 am			Residential	Receding
Centro 1		Flooded Areas	30 October 2022	09:50 am			Residential area	Receding
Centro 04		Flooded Areas	30 October 2022	09:50 am			Residential area	Receding
Centro 9		Flooded Areas	30 October 2022	09:50 am			Residential area	Receding

REGION PROVINCE CITY/ MUNICIPALITY BARANGAY		TYPE OF INCIDENT	DATE OF OCCURENCE	TIME OF OCCURENCE	DESCRIPTION	ACTIONS TAKEN	REMARKS	STATUS (for flooded areas)
Centro 10		Flooded Areas	30 October 2022	09:50 am			Residential area	Receding
Centro 11		Flooded Areas	30 October 2022	09:50 am			Residential area	Receding
Capatan		Flooded Areas	30 October 2022	09:50 am			Residential area	Receding
Gosi Norte		Flooded Areas	30 October 2022	09:50 am			Residential area	Receding
Gosi Sur		Flooded Areas	30 October 2022	09:50 am			Residential area	Receding
ISABELA	112							
Aurora	6							
Ballesteros		Flooded Areas	29 October 2022	10:00 am			Residential area	Receding
Nampicuan		Flooded Areas	30 October 2022	07:30 am			Residential area	Receding
Esperanza West		Flooded Areas	30 October 2022	07:30 am			Residential area	Receding
Sta Rita		Flooded Areas	30 October 2022	07:30 am			Residential area	Receding
San Pedro		Flooded Areas	30 October 2022	07:30 am			Residential area	Receding
San Pablo		Flooded Areas	30 October 2022	07:30 am			Residential area	Receding
Cabagan	8							
Pilig Abajo		Flooded Areas	30 October 2022	01:30 pm			Residential area	Subsided
Pilig Alto		Flooded Areas	30 October 2022	01:30 pm			Residential area	Subsided
Sauí		Flooded Areas	30 October 2022	01:30 pm			Residential area	Subsided
Aggub		Flooded Areas	30 October 2022	01:30 pm			Residential area	Subsided
San Juan		Flooded Areas	30 October 2022	01:30 pm			Residential area	Subsided
San Bernardo		Flooded Areas	30 October 2022	01:30 pm			Residential area	Subsided
Balasisg		Flooded Areas	30 October 2022	01:30 pm			Residential area	Subsided
Casibarag Norte		Flooded Areas	30 October 2022	01:30 pm			Residential area	Subsided
Cabatuan	6							
Tandul		Flooded Areas	29 October 2022	04:30 am			Residential and Farm Land	Receding
Namnama		Flooded Areas	29 October 2022	04:30 am			Residential	Receding
La paz		Flooded Areas	29 October 2022	04:30 am			Residential and Farm Land	Receding
Canan		Flooded Areas	29 October 2022	04:30 am			Residential and Farm Land	Receding
Culing Centro		Flooded Areas	29 October 2022	04:30 am			Residential and Farm Land	Receding
Nueva Era		Flooded Areas	29 October 2022	04:30 am			Residential and Farm Land	Receding
Delfin Albano?(Magsaysay)	11							
Quibal		Flooded Areas	30 October 2022	08:00 am			Portion	Receding
San Andres		Flooded Areas	30 October 2022	08:00 am			Portion	Receding

REGION PROVINCE CITY/ MUNICIPALITY BARANGAY		TYPE OF INCIDENT	DATE OF OCCURENCE	TIME OF OCCURENCE	DESCRIPTION	ACTIONS TAKEN	REMARKS	STATUS (for flooded areas)
Visitacion		Flooded Areas	30 October 2022	08:00 am			Portion	Receding
San Jose		Flooded Areas	30 October 2022	08:00 am			Portion	Receding
Ragan Sur		Flooded Areas	30 October 2022	08:00 am			Portion	Receding
Rizal		Flooded Areas	30 October 2022	08:00 am			Portion	Receding
San Patricio		Flooded Areas	30 October 2022	08:00 am			Portion	Receding
San Roque		Flooded Areas					Portion	Receding
San Rosario		Flooded Areas					Portion	Receding
San Nicolas		Flooded Areas					Portion	Receding
Aga		Flooded Areas					Portion	Receding
Quirino	1							
Vintar		Flooded Areas	30 October 2022	05:00 pm			Portion	Subsided
Ramon	10							
Ambatali		Flooded Areas	30 October 2022	01:00 pm			Purok 2; Residential	Subsided
Bugallon Norte		Flooded Areas	30 October 2022	01:00 pm			Purok 1,2 and 3; Residential	Subsided
Bugallon Proper		Flooded Areas	30 October 2022	01:00 pm			Purok 2 and 7; Residential	Subsided
Nagbacalan		Flooded Areas	30 October 2022	01:00 pm			Purok 1 and 4	Subsided
Oscariz		Flooded Areas	30 October 2022	01:00 pm			Purok 7; Residential	Subsided
Pabil		Flooded Areas	30 October 2022	01:00 pm			Purok 4 and 7; Residential	Subsided
Purok ni Bulan		Flooded Areas	30 October 2022	01:00 pm			Purok 1; Residential	Subsided
San Sebastian		Flooded Areas	30 October 2022	01:00 pm			Purok 6; Residentail	Subsided
Villa Marcos		Flooded Areas	30 October 2022	01:00 pm			Purok 6; Residentail	Subsided
Villa Beltran		Flooded Areas	30 October 2022	01:00 pm			Purok 1; Residential	Subsided
Roxas	3							
Simimbaan		Flooded Areas	30 October 2022	09:00 am			Residential	Receding
Rizal		Flooded Areas	30 October 2022	09:00 am			Residential	Receding
Nuesa		Flooded Areas	30 October 2022	09:00 am			Residential	Receding
San Isidro	6							
Nagbukel		Flooded Areas	29 October 2022					Receding
Rizal East		Flooded Areas	29 October 2022					Receding
Rizal West		Flooded Areas	29 October 2022					Receding
Gud		Flooded Areas	29 October 2022					Receding
Quezon		Flooded Areas	29 October 2022					Receding
Cebu		Flooded Areas	29 October 2022					Receding

REGION PROVINCE CITY/ MUNICIPALITY BARANGAY		TYPE OF INCIDENT	DATE OF OCCURENCE	TIME OF OCCURENCE	DESCRIPTION	ACTIONS TAKEN	REMARKS	STATUS (for flooded areas)
San Mateo	5							
Gaddanan		Flooded Areas	29 October 2022	05:00 pm	Waist Level		Purok 2 and 6	Subsided
Salinungan East		Flooded Areas	29 October 2022	05:00 pm	Waist Level		Purok 6	Subsided
Victoria		Flooded Areas	29 October 2022	05:00 pm	Above the knee level		Purok 1-B, 2, 3, 4, 6	Subsided
Salinungan West		Flooded Areas	30 October 2022	07:00 am	Above the knee level			Subsided
Daramuangan		Flooded Areas	30 October 2022	07:00 am	Above the knee level			Subsided
San Pablo	4							
Guminga		Flooded Areas	30 October 2022	10:00 am				Receding
Caralucud		Flooded Areas	30 October 2022	10:00 am			Portion	Receding
San Jose		Flooded Areas	30 October 2022	10:00 am			Portion	Receding
Minanga Norte		Flooded Areas	30 October 2022	10:00 am			Portion	Receding
Santa Maria	14							
San Rafael East		Flooded Areas	30 October 2022	09:30 am			Residential	Receding
San Rafael West		Flooded Areas	30 October 2022	09:30 am			Residential	Receding
Quinagabian		Flooded Areas	30 October 2022	09:30 am			Residential	Receding
Mozzozzin Sur		Flooded Areas	30 October 2022	09:30 am			Residential	Receding
Mozzozzin Norte		Flooded Areas	30 October 2022	09:30 am			Residential	Receding
San Antonio		Flooded Areas	30 October 2022				Agricultural land near riverbanks	Receding
Lingaling		Flooded Areas	30 October 2022				Agricultural land near riverbanks	Receding
Calamagui East		Flooded Areas	30 October 2022				Agricultural land near riverbanks	Receding
Calamagui West		Flooded Areas	30 October 2022				Agricultural land near riverbanks	Receding
Calamagui North		Flooded Areas	30 October 2022				Agricultural land near riverbanks	Receding
Bangad		Flooded Areas	30 October 2022				Agricultural land near riverbanks	Receding
San Isidro East		Flooded Areas	30 October 2022				Agricultural land near riverbanks	Receding
San Isidro West		Flooded Areas	30 October 2022				Agricultural land near riverbanks	Receding
Divisoria		Flooded Areas	30 October 2022				Agricultural land near riverbanks	Receding
Santo Tomas	11							
Malapagay		Flooded Areas	30 October 2022	11:00 am				Receding
San Rafael Abajo		Flooded Areas	30 October 2022	11:00 am				Receding

REGION PROVINCE CITY/ MUNICIPALITY BARANGAY		TYPE OF INCIDENT	DATE OF OCCURENCE	TIME OF OCCURENCE	DESCRIPTION	ACTIONS TAKEN	REMARKS	STATUS (for flooded areas)
	Ammugauan	Flooded Areas	30 October 2022	11:00 am				Receding
	San Vicente	Flooded Areas	30 October 2022	11:00 am				Receding
	Caniogan Norte	Flooded Areas	30 October 2022	11:00 am				Receding
	Caliogan Malasin	Flooded Areas	30 October 2022	11:00 am				Receding
	Caliogan Centro	Flooded Areas	30 October 2022	11:00 am				Receding
	Caniogan Sur	Flooded Areas	30 October 2022	11:00 am				Receding
	Barumbong	Flooded Areas	30 October 2022	11:00 am				Receding
	Bubug	Flooded Areas	30 October 2022	11:00 am				Receding
	Colungan	Flooded Areas	30 October 2022	11:00 am				Receding
	Tumauni	16						
	Tunngui	Flooded Areas	30 October 2022	01:20 pm				Receding
	Moldero	Flooded Areas	30 October 2022	01:20 pm				Receding
	Fugu Abajo	Flooded Areas	30 October 2022	01:20 pm				Receding
	Fugu Sur	Flooded Areas	30 October 2022	01:20 pm				Receding
	Fugu Norte	Flooded Areas	30 October 2022	01:20 pm				Receding
	Sta Catalina	Flooded Areas	30 October 2022	01:20 pm				Receding
	Paragu	Flooded Areas	30 October 2022	01:20 pm				Receding
	Pilitan	Flooded Areas	30 October 2022	01:20 pm				Receding
	Bayabo east	Flooded Areas	30 October 2022	01:20 pm				Receding
	Sisim Abajo	Flooded Areas	30 October 2022	01:20 pm				Receding
	Fermelyd	Flooded Areas	30 October 2022	01:20 pm				Receding
	Ugad	Flooded Areas	30 October 2022	01:20 pm				Receding
	Malamag East	Flooded Areas	30 October 2022	01:20 pm				Receding
	Malamag West	Flooded Areas	30 October 2022	01:20 pm				Receding
	Minanga	Flooded Areas	30 October 2022	01:20 pm				Receding
	Balug	Flooded Areas	30 October 2022	01:20 pm				Receding
	Ilagan	6						
	Bagumbayan	Flooded Areas	29 October 2022	02:07 pm			Residential Areas, knee-level	Receding
	Camunatan	Flooded Areas	29 October 2022	02:07 pm			Residential Areas, knee-level	Subsided
	San Vicente	Flooded Areas	29 October 2022	03:40 pm			Residential Areas, knee-level	Subsided
	Santo Tomas	Flooded Areas	29 October 2022	03:40 pm			Residential Areas, knee-level	Subsided

REGION PROVINCE CITY/ MUNICIPALITY BARANGAY		TYPE OF INCIDENT	DATE OF OCCURENCE	TIME OF OCCURENCE	DESCRIPTION	ACTIONS TAKEN	REMARKS	STATUS (for flooded areas)
Fugu		Flooded Areas	29 October 2022	03:56 pm			road going to Barangay Fugu, knee-level	Subsided
Guinatan		Flooded Areas	29 October 2022	04:29 pm			Residential Areas, knee-level	Subsided
Santiago	3							
Centro West		Flooded Areas	29 October 2022	11:00 am				Receding
Ambalatangan		Flooded Areas	29 October 2022	11:00 am				Receding
Rizal		Flooded Areas	29 October 2022	11:00 am				Receding
San Guillermo	2							
Dingading		Landslide (Rain-Induced)	29 October 2022		Landslide at Purok 7 One (1) house affected with 2 persons evacuated to their neighbor.			
Guam		Landslide (Rain-Induced)	29 October 2022		Landslide affecting 1 house with 5 individuals. Evacuated to Guam Elementary School			
NUEVA VIZCAYA	6							
Bambang	6							
San Fernando		Flooded Areas	29 October 2022				Agricultural lands/ farm lands	Subsided
Dullao		Flooded Areas	29 October 2022				Agricultural lands/ farm lands	Subsided
Abinganan		Flooded Areas	29 October 2022				Agricultural lands/ farm lands	Subsided
San Leonardo		Flooded Areas	29 October 2022				Agricultural lands/ farm lands	Subsided
Sto Domingo		Flooded Areas	29 October 2022				Agricultural lands/ farm lands	Subsided
Villaluz		Landslide (Rain-Induced)	29 October 2022		Landslide affecting residential house.			
REGION 3	151							
AURORA	1							
SAN LUIS	1							
Brgy Diteki		Flooded Areas	29 October 2022		1/2 ft	Continuous monitoring		Subsided
BULACAN	40							
Malolos	9							
Bagna		Flooded Areas	30 October 2022		2 ft		Slowly Subsiding	Receding

REGION PROVINCE CITY/ MUNICIPALITY BARANGAY		TYPE OF INCIDENT	DATE OF OCCURENCE	TIME OF OCCURENCE	DESCRIPTION	ACTIONS TAKEN	REMARKS	STATUS (for flooded areas)
Calero		Flooded Areas	30 October 2022		2- 3 ft		Slowly Subsiding	Receding
Caingin		Flooded Areas	30 October 2022		1 ft		Slowly Subsiding	Receding
Liang		Flooded Areas	30 October 2022		1 ft		Slowly Subsiding	Receding
Panasahan		Flooded Areas	30 October 2022		1.5 - 2 ft		Slowly Subsiding	Receding
San Gabriel		Flooded Areas	30 October 2022		1-1,5 ft		Slowly Subsiding	Receding
Sto. Rosario		Flooded Areas	30 October 2022		2 ft		Slowly Subsiding	Receding
LONGOS		Flooded Areas	30 October 2022		1 ft		Slowly subsiding	Receding
BULIHAN		Flooded Areas	30 October 2022		1 ft		Slowly subsiding	Receding
Hagonoy	5							
San Sebastian		Flooded Areas	31 October 2022		1-2 ft		Accumulated flood water caused by heavy rains and high tide	Flooded
Sagrada		Flooded Areas	31 October 2022		1-2 ft		Accumulated flood water caused by heavy rains and high tide	Flooded
Sto. Nino		Flooded Areas	31 October 2022		2 ft		Accumulated flood water caused by heavy rains and high tide	Flooded
San Agustin		Flooded Areas	31 October 2022		2 ft		Accumulated flood water caused by heavy rains and high tide	Flooded
Sto. Rosario		Flooded Areas	31 October 2022		2 ft		Accumulated flood water caused by heavy rains and high tide	Flooded
Calumpit	10							
Balungao		Flooded Areas	31 October 2022		2 ft			Flooded
Bulusan		Flooded Areas	31 October 2022		2 ft			Flooded
Caniogan		Flooded Areas	31 October 2022		1 ft			Flooded
Gugo		Flooded Areas	31 October 2022		1 ft			Flooded
Iba O Este		Flooded Areas	31 October 2022		3 ft			Flooded
Meyto		Flooded Areas	31 October 2022		1.5 ft			Flooded
Meysulao		Flooded Areas	31 October 2022		3 ft			Flooded
Panducot		Flooded Areas	31 October 2022		2-3 ft			Flooded
Pio Cruzcosa		Flooded Areas	31 October 2022		1.5 ft			Flooded
Sapang Bayan		Flooded Areas	31 October 2022		1-1.5 ft			Flooded
Paombong	14							

REGION PROVINCE CITY/ MUNICIPALITY BARANGAY		TYPE OF INCIDENT	DATE OF OCCURENCE	TIME OF OCCURENCE	DESCRIPTION	ACTIONS TAKEN	REMARKS	STATUS (for flooded areas)
San Isidro II		Flooded Areas	31 October 2022		3-4 ft			Flooded
Kapitangan		Flooded Areas	31 October 2022		0.5-1 ft			Flooded
Sto Nino		Flooded Areas	31 October 2022		1 ft			Flooded
Binakod		Flooded Areas	31 October 2022		1 ft			Flooded
Sta. Cruz		Flooded Areas	31 October 2022		1 ft			Flooded
Masukol		Flooded Areas	31 October 2022		1 ft			Flooded
San Jose		Flooded Areas	31 October 2022		1 ft			Flooded
Poblacion		Flooded Areas	31 October 2022		1 ft			Flooded
San Isidro I		Flooded Areas	31 October 2022		1 ft			Flooded
Sto. Rosario		Flooded Areas	31 October 2022		1 ft			Flooded
Malumot		Flooded Areas	31 October 2022		1 ft			Flooded
San Vicente		Flooded Areas	31 October 2022		1 ft			Flooded
San Roque		Flooded Areas	31 October 2022		1 ft			Flooded
Pinalagdan		Flooded Areas	31 October 2022		1-1.5 ft			Flooded
SAN ILDEFONSO	2							
Garlang		Flooded Areas	31 October 2022		1.5 ft			Flooded
Maasim		Flooded Areas	31 October 2022		1.5 ft			Flooded
PAMPANGA	110							
MACABEBE	14							
Saplad David		Flooded Areas	29 October 2022		1-2 ft	Due to fluvial and pluvial floods.		Flooded
San Gabriel		Flooded Areas	29 October 2022		1-2 ft	Due to fluvial and pluvial floods.		Flooded
Tacasan		Flooded Areas	29 October 2022		3-3.5 ft	Due to fluvial and pluvial floods.		Flooded
San Juan		Flooded Areas	29 October 2022		2.5 ft	Due to fluvial and pluvial floods.		Flooded
Sta Lutgarda		Flooded Areas	29 October 2022		2 ft	Due to fluvial and pluvial floods.		Flooded
Castuli		Flooded Areas	29 October 2022		3 ft	Due to fluvial and pluvial floods.	Subsided as of 3 November 2022	Subsided
San Francisco		Flooded Areas	29 October 2022		4.5-5 ft	Due to fluvial and pluvial floods.		Flooded
San Vicente		Flooded Areas	29 October 2022		2 ft	Due to fluvial and pluvial floods.		Flooded
San Jose		Flooded Areas	29 October 2022		1.5 ft	Due to fluvial and pluvial floods.		Flooded
Caduang Tete		Flooded Areas	29 October 2022		1-3.5 ft	Due to fluvial and pluvial floods.		Flooded

REGION PROVINCE CITY/ MUNICIPALITY BARANGAY		TYPE OF INCIDENT	DATE OF OCCURENCE	TIME OF OCCURENCE	DESCRIPTION	ACTIONS TAKEN	REMARKS	STATUS (for flooded areas)
Sta Maria		Flooded Areas	31 October 2022		2-4 ft	Due to fluvial and pluvial floods.		Flooded
San Esteban		Flooded Areas	31 October 2022		3-5.3 ft	Due to fluvial and pluvial floods.	Subsided as of 3 November 2022	Subsided
		Flooded Areas	31 October 2022		2-2.5 ft	Due to fluvial and pluvial floods.		Flooded
Candelaria		Flooded Areas	31 October 2022		2-4 ft	Due to fluvial and pluvial floods.		Flooded
SAN FERNANDO	5							
Pandaras		Flooded Areas	29 October 2022		1 ft	Subsided as of 30 October 2022		Subsided
Maimpis		Flooded Areas	29 October 2022		1 ft	Subsided as of 30 October 2022		Subsided
Del Rosario		Flooded Areas	29 October 2022		1 ft	Subsided as of 30 October 2022		Subsided
Sta Lucia		Flooded Areas	30 October 2022			Due to Light to Moderate rains		Subsided
Sta Teresita		Flooded Areas	30 October 2022			Due to Light to Moderate rains		Subsided
MASANTOL	26							
San Isidro Matua		Flooded Areas	29 October 2022		1-2 ft	Hightide ,light to moderate rains due to TS Paeng		Flooded
San Nicolas		Flooded Areas	29 October 2022		1-1.5 ft	Hightide ,light to moderate rains due to TS Paeng		Flooded
Sta. Lucia Paguiba		Flooded Areas	29 October 2022		1-3 ft	Hightide ,light to moderate rains due to TS Paeng		Flooded
Sta Monica		Flooded Areas	29 October 2022		1-2 ft	Hightide ,light to moderate rains due to TS Paeng		Flooded
Sta Nino		Flooded Areas	30 October 2022		1-1.5 ft	Hightide ,light to moderate rains due to TS Paeng		Flooded
Sta Lucia Matua		Flooded Areas	30 October 2022		1-2 ft	Hightide ,light to moderate rains due to TS Paeng		Flooded
Sta Lucia Anac		Flooded Areas	30 October 2022		1-2 ft	Hightide ,light to moderate rains due to TS Paeng		Flooded
San Isidro Anac		Flooded Areas	30 October 2022		1-2.5 ft	Hightide ,light to moderate rains due to TS Paeng		Flooded

REGION PROVINCE CITY/ MUNICIPALITY BARANGAY		TYPE OF INCIDENT	DATE OF OCCURENCE	TIME OF OCCURENCE	DESCRIPTION	ACTIONS TAKEN	REMARKS	STATUS (for flooded areas)
Sta Lucia Wakas		Flooded Areas	30 October 2022		1 ft	Hightide ,light to moderate rains due to TS Paeng		Flooded
Bebe Anac		Flooded Areas	30 October 2022		1-3ft	Hightide ,light to moderate rains due to TS Paeng		Flooded
San Pedro		Flooded Areas	30 October 2022		1-2.5 ft	Hightide ,light to moderate rains due to TS Paeng		Flooded
Bulacus		Flooded Areas	30 October 2022		1-1.5 ft	Hightide ,light to moderate rains due to TS Paeng		Flooded
San Agustin		Flooded Areas	30 October 2022		1-1.5 ft	Hightide ,light to moderate rains due to TS Paeng		Flooded
Malauli		Flooded Areas	30 October 2022		1.5 ft	Hightide ,light to moderate rains due to TS Paeng		Flooded
Palimpe		Flooded Areas	30 October 2022		1-2.5ft	Hightide ,light to moderate rains due to TS Paeng		Flooded
Bebe Matua		Flooded Areas	31 October 2022		1.5 ft	Hightide ,light to moderate rains due to TS Paeng		Flooded
Sua		Flooded Areas	31 October 2022		1-1.5 ft	Hightide ,light to moderate rains due to TS Paeng		Flooded
Cambasi		Flooded Areas	30 October 2022		1 ft	Hightide ,light to moderate rains due to TS Paeng		Flooded
Sta Cruz		Flooded Areas	30 October 2022		1 ft	Hightide ,light to moderate rains due to TS Paeng		Flooded
Balibago		Flooded Areas	30 October 2022		1-2 ft	Hightide ,light to moderate rains due to TS Paeng		Flooded
Bagang		Flooded Areas	30 October 2022		1-2 ft	Hightide ,light to moderate rains due to TS Paeng		Flooded
Alauli		Flooded Areas	30 October 2022		1-1.5 ft	Hightide ,light to moderate rains due to TS Paeng		Flooded
Sagrada		Flooded Areas	30 October 2022		1-2.5 ft	Hightide ,light to moderate rains due to TS Paeng		Flooded
Nigui		Flooded Areas	30 October 2022		1-2 ft	Hightide ,light to moderate rains due to TS Paeng		Flooded

REGION PROVINCE CITY/ MUNICIPALITY BARANGAY		TYPE OF INCIDENT	DATE OF OCCURENCE	TIME OF OCCURENCE	DESCRIPTION	ACTIONS TAKEN	REMARKS	STATUS (for flooded areas)
Sapang Kawayan		Flooded Areas	30 October 2022		1-3 ft	Hightide ,light to moderate rains due to TS Paeng		Flooded
PUTI		Flooded Areas	31 October 2022		1 FT			Flooded
GUAGUA	14							
Sta. Ines		Flooded Areas	31 October 2022		1 ft	Due to TS Paeng		Flooded
San Miguel		Flooded Areas	31 October 2022		1-2 ft	Due to TS Paeng		Flooded
San Nicolas 1st		Flooded Areas	30 October 2022		1 ft	Due to TS Paeng	Subsided as of 3 November 2022	Subsided
San Rafael		Flooded Areas	30 October 2022		1 ft	Due to TS Paeng		Flooded
Bancal		Flooded Areas	30 October 2022		3 ft	Due to TS Paeng		Flooded
San Pablo		Flooded Areas	30 October 2022		1 ft	Due to TS Paeng		Flooded
San Agustin		Flooded Areas	31 October 2022		2 ft	Due to TS Paeng		Flooded
San Isidro		Flooded Areas	31 October 2022		1 ft	Due to TS Paeng		Flooded
SAN JUAN 1st		Flooded Areas	31 October 2022		1 ft	Due to TS Paeng		Flooded
SAN PEDRO		Flooded Areas	31 October 2022		1 ft	Due to TS Paeng		Flooded
STA URSULA		Flooded Areas	31 October 2022		1-2 ft	Due to TS Paeng		Flooded
SAN ANTONIO		Flooded Areas	31 October 2022		1 ft	Due to TS Paeng		Flooded
Sto Nino		Flooded Areas	31 October 2022		1-1.5 ft	Due to TS Paeng		Flooded
San Matias		Flooded Areas	02 November 2022		1ft			Flooded
APALIT	8							
Capalangan		Flooded Areas	30 October 2022		2 ft	Due to TS Paeng		Flooded
Colgante		Flooded Areas	30 October 2022		2 ft	Already flooded prior to TS Paeng		Flooded
Paligue		Flooded Areas	30 October 2022		1.5 ft	Already flooded prior to TS Paeng		Flooded
San Vicente		Flooded Areas	30 October 2022		1.5 ft	Already flooded prior to TS Paeng		Flooded
Sulipan		Flooded Areas	30 October 2022		1.5 ft	Due to TS Paeng		Flooded
Calantipe		Flooded Areas	30 October 2022		1.5 ft	Due to TS Paeng		Flooded
Tabuyuc		Flooded Areas	31 October 2022		2 ft	Due to TS Paeng		Flooded
Balucuc		Flooded Areas	31 October 2022		1 ft	Due to TS Paeng		Flooded
Bacolor	2							
CABETICAN		Flooded Areas	31 October 2022		1.5 ft	Due to rainshowers, no permanent canal		Flooded
TINAJERO		Flooded Areas	31 October 2022		3 ft	Downfall of the water from different rivers		Flooded
Candaba	4							

REGION PROVINCE CITY/ MUNICIPALITY BARANGAY		TYPE OF INCIDENT	DATE OF OCCURENCE	TIME OF OCCURENCE	DESCRIPTION	ACTIONS TAKEN	REMARKS	STATUS (for flooded areas)
San Agustin		Flooded Areas	31 October 2022		2 ft	Tropical Storm and Flooding in the northern regions.		Flooded
PARALAYA		Flooded Areas	31 October 2022		3-4 ft	Tropical Storm and Flooding in the northern regions.		Subsided
PASIG		Flooded Areas	31 October 2022		1 ft	Tropical Storm and Flooding in the northern regions.		Subsided
PECADORES		Flooded Areas	31 October 2022		2 ft	Tropical Storm and Flooding in the northern regions.		Subsided
SASMUAN	12							
STO TOMAS		Flooded Areas	02 November 2022		1.2 ft	Due to high tide		Flooded
SAN NICOLAS 1		Flooded Areas	02 November 2022		1.8 ft	Due to high tide		Flooded
SAN NICOLAS 2		Flooded Areas	02 November 2022		1.8 ft	Due to high tide		Flooded
STA LUCIA		Flooded Areas	02 November 2022		1.5 ft	Due to high tide		Flooded
SAN PEDRO		Flooded Areas	02 November 2022		1.5 ft	Due to high tide		Flooded
STA MONICA		Flooded Areas	02 November 2022		1.6 ft	Due to high tide		Flooded
SAN ANTONIO		Flooded Areas	02 November 2022		1.5 ft	Due to high tide		Flooded
BATANG 1ST		Flooded Areas	02 November 2022		4 ft	Due to high tide		Flooded
BATANG 2ND		Flooded Areas	02 November 2022		5 ft	Due to high tide		Flooded
MABUANBUAN		Flooded Areas	02 November 2022		3 ft	Due to high tide		Flooded
SEBITANAN		Flooded Areas	02 November 2022		3 ft	Due to high tide		Flooded
MALUSAC		Flooded Areas	02 November 2022		3 ft	Due to high tide		Flooded
MINALIN	14							
BULAC		Flooded Areas	02 November 2022		1-2 ft	Near Rivers ,high tide		Flooded
DAWE		Flooded Areas	02 November 2022		1-2 ft	Near Rivers ,high tide		Flooded
MANIANGCO		Flooded Areas	02 November 2022		1-2 ft	Near Rivers ,high tide		Flooded
SAPLAD		Flooded Areas	02 November 2022		1-2 ft	Near Rivers ,high tide		Flooded
SAN ISIDRO		Flooded Areas	02 November 2022		1-2 ft	low lying areas, roads not upgraded,no canal		Flooded
STA CATALINA		Flooded Areas	02 November 2022		1-2 ft	high tide road not upgraded		Flooded
SAN FRANCISCO II		Flooded Areas	02 November 2022		1-2 ft	high tide watery grounds of residential areas		Flooded

REGION PROVINCE CITY/ MUNICIPALITY BARANGAY		TYPE OF INCIDENT	DATE OF OCCURENCE	TIME OF OCCURENCE	DESCRIPTION	ACTIONS TAKEN	REMARKS	STATUS (for flooded areas)
SAN FRANCISCO I		Flooded Areas	02 November 2022		1 ft			Flooded
STO ROSARIO		Flooded Areas	02 November 2022		1-2 ft	high tide watery grounds of residential areas , grounds of municipal cemetery are flooded		Flooded
STA RITA		Flooded Areas	02 November 2022		1-2 ft	high tide watery grounds of residential areas		Flooded
SAN PEDRO		Flooded Areas	02 November 2022		1 ft			Flooded
STO DOMINGO		Flooded Areas	02 November 2022		1 ft	high tide only residential areas are flooded		Flooded
STA MARIA		Flooded Areas	02 November 2022		1-2 ft	high tide not upgraded		Flooded
SAN NICOLAS		Flooded Areas	02 November 2022		1-2 ft	high tide not upgraded		Flooded
LUBAO	11							
BANCAL PUGAD		Flooded Areas	02 November 2022		2-3 ft	Due to high tide		Flooded
BANCAL SINUBLI		Flooded Areas	02 November 2022		2-3 ft	Due to high tide		Flooded
STA TERESA 2ND		Flooded Areas	02 November 2022		2-3 ft	Due to high tide		Flooded
BALANTACAN		Flooded Areas	02 November 2022		1-2 ft	LOW LYING AREAS		Flooded
BARUYA		Flooded Areas	02 November 2022		1-2 ft	LOW LYING AREAS		Flooded
CALANGAIN		Flooded Areas	02 November 2022		1-2 ft	LOW LYING AREAS		Flooded
REMEDIOS		Flooded Areas	02 November 2022		1-2 ft	LOW LYING AREAS		Flooded
SAN NICOLAS 1ST		Flooded Areas	02 November 2022		1-2 ft	LOW LYING AREAS		Flooded
SAN NICOLAS 2ND		Flooded Areas	02 November 2022		1-2 ft	LOW LYING AREAS		Flooded
STA LUCIA		Flooded Areas	02 November 2022		1-2 ft	LOW LYING AREAS		Flooded
STA MONICA		Flooded Areas	02 November 2022		1-2 ft	LOW LYING AREAS		Flooded
CALABARZON	131							
CAVITE	21							
Amadeo	2							
Bucal		Fallen/uprooted tree	29 October 2022	09:30 am		Conducted clearing operation	Toppled tree removed and cleared road	
Pangil		Fallen/uprooted tree	29 October 2022	07:00 am		Conducted clearing operation		
Carmona	3							
San Pablo St.		Fallen/uprooted tree	29 October 2022			Conducted clearing operation		
Wisdom St.		Fallen/uprooted tree	29 October 2022			Conducted Clearing operations	Cleared	

REGION PROVINCE CITY/ MUNICIPALITY BARANGAY		TYPE OF INCIDENT	DATE OF OCCURENCE	TIME OF OCCURENCE	DESCRIPTION	ACTIONS TAKEN	REMARKS	STATUS (for flooded areas)
Maduya PCP		Fallen/uprooted tree	29 October 2022			Conducted Clearing operations	Cleared	
Imus	8							
Pagasa 3		Flooded Areas	29 October 2022	10:25 am	knee level	Monitoring		Flooded
Medicion 2F		Flooded Areas	29 October 2022	11:06 am	knee level	Monitoring		Flooded
Malagasang 1G		Flooded Areas	29 October 2022	09:30 am	waist level	Monitoring		Flooded
Malagasang 1B		Fallen/uprooted tree	29 October 2022	11:41 am	hit a parked car	Coordinated with City Engineering Office		
Pasong Buaya 1		Fallen/uprooted tree	29 October 2022	12:35 pm	Fallen tree	Coordinated with City Engineering Office		
Bayan Luma 3		Fallen/uprooted tree	29 October 2022	01:28 pm	Fallen tree	Conducted clearing operation		
Buhay na Tubig		Fallen/uprooted tree	29 October 2022	01:29 pm	Fallen tree	Coordinated with City Engineering Office		
Poblacio, Halang		Collapsed Structure					For verification from BFP and Cavite PDRMO	
Indang	1							
Tambo Malaki		Landslide (Rain-Induced)	29 October 2022		Minor landslide	Conducted clearing operation		
Mendez	1							
Payapa and Miguel Mojica		Fallen/uprooted tree	29 October 2022		Fallen tree	Conducted clearing operation	Cleared	
Noveleta	1							
		Flooded Areas	29 October 2022		6 feet		Details for validation	Flooded
General Mariano Alvarez	2							
Calimag		Toppled Electrical Post	29 October 2022	09:30 am			For verification	
Garden of Memory		Fallen/uprooted tree	29 October 2022	09:25 am			Conducted Clearing operations	
Silang	2							
Kaong		Toppled Electrical Post	29 October 2022					
Pulong Saging		Landslide (Rain-Induced)					For verification from BFP and Cavite PDRMO	
Trece Martires	1							
		Flooded Areas	29 October 2022		4 feet		Details for validation	Flooded
LAGUNA	85							
Calauan	1							
Dayap		Flooded Areas	30 October 2022	12:00 am	12 inches		Subsided as of 0800H, October 30, 2022	Subsided

REGION PROVINCE CITY/ MUNICIPALITY BARANGAY		TYPE OF INCIDENT	DATE OF OCCURENCE	TIME OF OCCURENCE	DESCRIPTION	ACTIONS TAKEN	REMARKS	STATUS (for flooded areas)
Famy	9							
Batuhan-Buliran Boundary		Flooded Areas	29 October 2022	04:29 pm	1 ft	Monitoring	Subsided as of 1500H, October 30, 2022	Subsided
Bulihan Crossing		Flooded Areas	29 October 2022	04:29 pm	3ft	Monitoring	Subsided as of 1500H, October 30, 2022	Subsided
Damayan-Bulihan		Flooded Areas	29 October 2022	02:30 pm	3.5ft		Subsided as of 1500H, October 30, 2022	Subsided
Calumpang		Flooded Areas	29 October 2022	02:30 pm	2ft		Subsided as of 1500H, October 30, 2022	Subsided
Caballero		Flooded Areas	29 October 2022	02:30 pm	2.5ft		Subsided as of 1500H, October 30, 2022	Subsided
Magdalo		Flooded Areas	29 October 2022	02:30 pm	2.5ft		Subsided as of 1500H, October 30, 2022	Subsided
Banaba		Flooded Areas	29 October 2022	02:30 pm	1ft		Subsided as of 1500H, October 30, 2022	Subsided
Tunhac		Flooded Areas	29 October 2022	02:30 pm	1ft		Subsided as of 1500H, October 30, 2022	Subsided
B. Pagasa		Flooded Areas	29 October 2022	06:00 am	1ft		Subsided as of 1500H, October 30, 2022	Subsided
Los Banos	1							
For validation		Flooded Areas	29 October 2022		2 ft		Subsided as of 1500H, October 30, 2022	Subsided
Los Baños	1							
For validation		Landslide (Rain-Induced)	29 October 2022				Cleared. Both lanes passable	
Mabitac	7							
Nanguma		Flooded Areas	29 October 2022	09:25 am	2 ft to 3 feet	Monitoring	Subsided as of 1000H, October 30, 2022	Subsided
Sinagtala		Flooded Areas	29 October 2022	09:25 am	1ft	Monitoring	Subsided as of 1200H, November 1, 2022	Subsided
Lambac		Flooded Areas	29 October 2022	09:25 am	14 inches			Subsided
Bayanihan		Flooded Areas	29 October 2022	09:25 am	14 inches			Subsided
Libis		Flooded Areas	29 October 2022	09:25 am	14 inches			Subsided
Pag-asa		Flooded Areas	29 October 2022	09:25 am	1ft		Subsided as of 1400H, October 30, 2022	Subsided
Masikap		Flooded Areas	29 October 2022	09:25 am	1ft		Subsided as of 1000H, October 31, 2022	Subsided
San Pedro	6							
San Antonio		Flooded Areas	29 October 2022	10:34 am	Knee deep			Subsided
Estrella		Fallen/uprooted tree	29 October 2022	08:37 am		Conducted clearing operation		

REGION PROVINCE CITY/ MUNICIPALITY BARANGAY		TYPE OF INCIDENT	DATE OF OCCURENCE	TIME OF OCCURENCE	DESCRIPTION	ACTIONS TAKEN	REMARKS	STATUS (for flooded areas)
GSIS		Fallen/uprooted tree	29 October 2022	08:50 am		Conducted Clearing operations	Cleared	
Landayan		Fallen/uprooted tree	29 October 2022	09:22 am		Conducted Clearing operations	Cleared	
San Vicente		Fallen/uprooted tree	29 October 2022	09:30 am		Conducted Clearing operations	Cleared	
Cuyab		Flooded Areas	29 October 2022	06:00 pm	waist deep			Subsided
Santa Maria	5							
J. Rizal		Flooded Areas	29 October 2022	10:00 am	12 inches	Monitoring	Subsided as of 0600H, October 30, 2022	Subsided
Cabuuan		Flooded Areas	29 October 2022	10:00 am	12 inches			Subsided
Talangka		Flooded Areas	29 October 2022	10:00 am	12 inches			Subsided
Kalangay		Flooded Areas	29 October 2022		chest deep			Subsided
Masipak		Flooded Areas	29 October 2022	10:00 am	20inches			Subsided
Santa Rosa	1							
For validation		Flooded Areas	29 October 2022	08:00 am	Chest Deep			Subsided
Victoria	3							
Daniw		Flooded Areas	29 October 2022	10:40 am	3 to 4 feet	Monitoring	Subsided as of 0530H, October 30, 2022	Subsided
San Felix		Flooded Areas	29 October 2022	10:40 am	3-4 ft		Subsided as of 0530H, October 30, 2022	Subsided
Masapang		Flooded Areas	29 October 2022	10:40 am	3-4 ft		Subsided as of 0530H, October 30, 2022	Subsided
Calamba	12							
Pansol		Flooded Areas	29 October 2022		1.5 to 2 feet	Monitoring		Subsided
Lecheria		Landslide (Rain-Induced)	29 October 2022		Minor landslide	Cordoned area		
Looc		Fallen/uprooted tree	29 October 2022			Conducted clearing operation	Cleared	
Brgy. 3		Fallen/uprooted tree	29 October 2022				Cleared	
Bagong Kalsada		Flooded Areas	29 October 2022		Above knee			Subsided
Sampiruhan		Flooded Areas	29 October 2022	10:00 am	2ft	Monitoring	Due to Heavy Rain	Flooded
Looc		Flooded Areas	29 October 2022	10:00 am	2ft	Monitoring	Due to Heavy Rain	Flooded
Masili		Flooded Areas	29 October 2022	10:00 am	2ft	Monitoring	Due to Heavy Rain	Flooded
Linga		Flooded Areas	29 October 2022	10:00 am	2ft	Monitoring	Due to Heavy Rain	Flooded
Uwisan		Flooded Areas	29 October 2022	10:00 am	2ft	Monitoring	Due to Heavy Rain	Flooded
Mapagong		Flooded Areas	29 October 2022	10:00 am	2ft	Monitoring	Due to Heavy Rain	Flooded
Palingon		Flooded Areas	29 October 2022	10:00 am	2ft	Monitoring	Due to Heavy Rain	Flooded

REGION PROVINCE CITY/ MUNICIPALITY BARANGAY		TYPE OF INCIDENT	DATE OF OCCURENCE	TIME OF OCCURENCE	DESCRIPTION	ACTIONS TAKEN	REMARKS	STATUS (for flooded areas)
Alaminos	4							
Sta. Rosa		Landslide (Rain-Induced)	29 October 2022	06:00 pm		Conducted Clearing operations	Cleared	
Brgy. I		Fallen/uprooted tree	29 October 2022	10:00 am		Conducted Clearing operations	Cleared	
Brgy. II		Fallen/uprooted tree	29 October 2022	10:00 am		Conducted Clearing operations	Cleared	
Brgy. III		Fallen/uprooted tree	29 October 2022	10:00 am		Conducted Clearing operations	Cleared	
Biñan	3							
Dela Paz		Flooded Areas	30 October 2022	02:14 pm	2ft			Flooded
Malabanan		Flooded Areas	30 October 2022	02:14 pm	2ft			Flooded
San Jose		Flooded Areas	30 October 2022	02:14 pm	2ft			Flooded
Bay	11							
Cambria		Flooded Areas	29 October 2022	08:00 pm	6ft	monitoring	Subsided as of 1658H, October 31, 2022	Subsided
Masaya		Flooded Areas	29 October 2022	08:00 pm	3-4ft	monitoring	Subsided as of 1658H, October 31, 2022	Subsided
San Antonio		Flooded Areas	29 October 2022	08:00 pm	3-4ft	monitoring		Flooded
San Nicolas		Flooded Areas	29 October 2022	08:00 pm	3-4ft	monitoring	Subsided as of 1658H, October 31, 2022	Subsided
Paciano Rizal		Flooded Areas	29 October 2022	08:00 pm	3-4ft	monitoring	Subsided as of 1658H, October 31, 2022	Subsided
Maitim		Flooded Areas	29 October 2022	08:00 pm	3-4ft	monitoring	Subsided as of 1658H, October 31, 2022	Subsided
Puypuy		Flooded Areas	29 October 2022	08:00 pm	3-4ft	monitoring	Subsided as of 1658H, October 31, 2022	Subsided
Dila		Flooded Areas	29 October 2022	08:00 pm	3-4ft	monitoring	Subsided as of 1658H, October 31, 2022	Subsided
Calo		Flooded Areas	29 October 2022	08:00 pm	3-4ft	monitoring	Subsided as of 1658H, October 31, 2022	Subsided
San Aguatini		Flooded Areas	29 October 2022	08:00 pm	3-4ft	monitoring	Subsided as of 1658H, October 31, 2022	Subsided
Tagumpay		Flooded Areas	29 October 2022	08:00 pm	3-4ft			Flooded
Cavinti	4							
Labayo		Landslide (Rain-Induced)	29 October 2022	08:30 am		Conducted Clearing operations	Cleared on 0815H, 30 October 2022	
Silangan Talaongan		Toppled Electrical Post	29 October 2022	05:00 pm		Conducted Clearing operations	Cleared on 1700H, 29 October 2022	
Poblacion		Fallen/uprooted tree	29 October 2022	07:00 pm		Conducted Clearing operations	Cleared on 1900H, 29 October 2022	

REGION PROVINCE CITY/ MUNICIPALITY BARANGAY		TYPE OF INCIDENT	DATE OF OCCURENCE	TIME OF OCCURENCE	DESCRIPTION	ACTIONS TAKEN	REMARKS	STATUS (for flooded areas)
Anglas		Fallen/uprooted tree	29 October 2022	10:00 pm		Conducted Clearing operations	Cleared on 2300H, 29 October 2022	
Lumban	1							
Concepcion (Riverside)		Flooded Areas	30 October 2022	06:00 am	18inches		Subsided as of 1000H, October 30, 2022	Subsided
Nagcarlan	5							
Underground Cemetery		Flooded Areas	29 October 2022	10:00 pm	10ft		Subsided as of 1200H, October 30, 2022	Subsided
Lawagin		Landslide (Rain-Induced)	29 October 2022	11:00 pm		Ongoing clearing operations		
Talahib		Landslide (Rain-Induced)	29 October 2022	11:00 pm		Ongoing clearing operations		
Silangan Basaan		Landslide (Rain-Induced)	29 October 2022	11:00 pm		Ongoing clearing operations		
Kanluran Basaan		Landslide (Rain-Induced)	29 October 2022	11:00 pm		Ongoing clearing operations		
Pangil	1							
Dambo		Landslide (Rain-Induced)	29 October 2022	11:00 am		Conducted Clearing operations	Cleared on 1500H, 31 October 2022	
Pila	2							
Aplaya		Flooded Areas	31 October 2022	05:00 pm	12 inches		Subsided as of 1600H, November 1, 2022	Subsided
Pinagbayanan		Flooded Areas	31 October 2022	05:00 pm	12 inches		Subsided as of 1600H, November 1, 2022	Subsided
Rizal	1							
Tala		Landslide (Rain-Induced)	29 October 2022	10:30 am			Affected families were evacuated	Flooded
San Pablo	3							
Sta Cruz		Fallen/uprooted tree	29 October 2022	10:02 am		Conducted Clearing operations	Cleared	
Sto Nino		Fallen/uprooted tree	29 October 2022	07:07 am		Conducted Clearing operations	Cleared	
San Jose		Fallen/uprooted tree	29 October 2022	07:20 am		Conducted Clearing operations	Cleared	
Santa Cruz	4							
San Pablo Norte		Flooded Areas	30 October 2022	12:00 pm	2-3ft			Flooded
San Pablo Sur		Flooded Areas	30 October 2022	12:00 pm	2-3ft			Flooded
Gatid		Flooded Areas	30 October 2022	12:00 pm	1-2ft			Flooded
Calios		Flooded Areas	30 October 2022	12:00 pm	1-2ft		Subsided as of 1100H, October 31, 2022	Subsided
BATANGAS	2							

REGION PROVINCE CITY/ MUNICIPALITY BARANGAY		TYPE OF INCIDENT	DATE OF OCCURENCE	TIME OF OCCURENCE	DESCRIPTION	ACTIONS TAKEN	REMARKS	STATUS (for flooded areas)
Tuy	2							
Tuyon Tuyon		Flooded Areas	29 October 2022	01:30 pm		Some of the resident of the area evacuate their homes for their own safety. MDRRMO Tuy lead the evacuees for the evacuation and by the help of PNP and DSWD evacuees was transferred properly.	returned to houses as per MDRRMO of Tuy Batangas	Subsided
Putol Batangas		Flooded Areas	29 October 2022	01:30 pm		Some of the resident of the area evacuate their homes for their own safety. MDRRMO Tuy lead the evacuees for the evacuation and by the help of PNP and DSWD evacuees was transferred properly.	returned to houses as per MDRRMO of Tuy Batangas	Subsided
RIZAL	14							
Antipolo	5							
Dela Paz		Fallen/uprooted tree	29 October 2022	12:00 pm		Coordinated to GSO	Cleared	
Dalig		Flooded Areas	29 October 2022	12:00 pm	1 ft		subsided	Subsided
Sta. Cruz		Fallen/uprooted tree	29 October 2022				Cleared	
San Jose		Flooded Areas	29 October 2022	12:00 pm	1ft			Subsided
Mayamot		Flooded Areas	29 October 2022	12:00 pm	1ft			Subsided
Tanay	1							
Kay-buto		Fallen/uprooted tree	29 October 2022			casualty, dead, Edmundo Custodia Gutierrez/M/41yrs old	Cleared	
Angono	1							
Kalayaan		Flooded Areas	01 October 2022					Flooded
Cardona	7							
Tuna (V. Clarete St. & Covered Court)		Flooded Areas	29 October 2022	08:00 am				Flooded
Balibago (M. Santos St., Purok 3 &4 Covered Court)		Flooded Areas	29 October 2022	08:00 am				Flooded
Looc (Sitio Nansadig)		Flooded Areas	29 October 2022	08:00 am				Flooded
Lambac (B. Bautista & E. Baldomero, Ourok 3)		Flooded Areas	29 October 2022	08:00 am				Flooded
Dalig (Sitio Kuhala, Santolan St.)		Flooded Areas	29 October 2022	08:00 am				Flooded
Ticulio (Sapang Palay)		Flooded Areas	29 October 2022	08:00 am				Flooded
Subay		Flooded Areas	29 October 2022	08:00 am				Flooded
QUEZON	9							

REGION PROVINCE CITY/ MUNICIPALITY BARANGAY		TYPE OF INCIDENT	DATE OF OCCURENCE	TIME OF OCCURENCE	DESCRIPTION	ACTIONS TAKEN	REMARKS	STATUS (for flooded areas)
Lopez	4							
Rizal		Flooded Areas	28 October 2022	03:26 pm	Knee Deep	Monitoring		Flooded
Gomez		Flooded Areas	28 October 2022	03:26 pm	Knee Deep	Monitoring		Flooded
Magsaysay		Flooded Areas	28 October 2022	03:26 pm	Knee Deep	Monitoring		Flooded
Canda Ilaya/Ibaba		Flooded Areas	31 October 2022		knee deep			Subsided
Real	3							
Tiguan		Landslide (Rain-Induced)	29 October 2022		Minor landslide	Conducted clearing operation	Half lane passable	
Tiguan		Toppled Electrical Post	29 October 2022			Conducted Clearing operations	Cleared	
Tiguan		Fallen/uprooted tree	29 October 2022			Conducted Clearing operations	Cleared	
Calauag	1							
Tikiwan		Flooded Areas	30 October 2022		waist level			Flooded
Dolores	1							
Dagatan		Flooded Areas	30 October 2022		chest level (month long)			Flooded
MIMAROPA	115							
PALAWAN	41							
Roxas	2							
New Barbacan		Flooded Areas	28 October 2022	02:00 pm	Flooding due to heavy rainfall.		Subsided as of 1700H 28 October 2022	Subsided
Brgy 3		Flooded Areas	28 October 2022		Flooding due to heavy rainfall.			Subsided
Taytay	7							
Poblacion		Flooded Areas	29 October 2022	04:00 am	Flooding due to heavy rainfall.	MDRRMO Taytay conducted clearing operations and monitored the evacuees.	Subsided as of 1900H 29 October 2022	Subsided
Libertad		Flooded Areas	29 October 2022	04:00 am	Flooding due to heavy rainfall.	MDRRMO Taytay conducted clearing operations and monitored the evacuees.	Subsided as of 1900H 29 October 2022	Subsided
Abongan		Flooded Areas	29 October 2022	04:00 am	Flooding due to heavy rainfall.	MDRRMO Taytay conducted clearing operations and monitored the evacuees.	Subsided as of 1900H 29 October 2022	Subsided

REGION PROVINCE CITY/ MUNICIPALITY BARANGAY		TYPE OF INCIDENT	DATE OF OCCURENCE	TIME OF OCCURENCE	DESCRIPTION	ACTIONS TAKEN	REMARKS	STATUS (for flooded areas)
Bato		Flooded Areas	29 October 2022	04:00 am	Flooding due to heavy rainfall.	MDRRMO Taytay conducted clearing operations and monitored the evacuees.	Subsided as of 1900H 29 October 2022	Subsided
Pagluam		Flooded Areas	30 October 2022	12:00 am	Flooding due to heavy rainfall.		Subsided as of 010H 30 October 2022	Subsided
Pamantolon		Flooded Areas	30 October 2022	12:00 am	Flooding due to heavy rainfall.		Subsided as of 010H 30 October 2022	Subsided
Talog		Flooded Areas	30 October 2022	12:00 am	Flooding due to heavy rainfall.		Subsided as of 010H 30 October 2022	Subsided
Puerto Princesa	5							
Tagabinet		Flooded Areas	29 October 2022		Flooding due to heavy rainfall. (waist level at Purok Pagkakaisa)		Subsided as of 0700H, October 30, 2022	Subsided
Lucbuan		Flooded Areas	29 October 2022		Flooding due to heavy rainfall. (waist level)		Subsided as of 1040H, October 30, 2022	Subsided
Maoyon		Flooded Areas	29 October 2022		Flooding due to heavy rainfall. (tire level at Purok Everlasting)		Subsided as of 0700H, October 30, 2022	Subsided
Buenavista		Flooded Areas	29 October 2022		Flooding due to heavy rainfall. (tire level)		Subsided as of 0700H, October 30, 2022	Subsided
Concepcion		Flooded Areas	30 October 2022	12:00 pm	Flooding due to heavy rainfall.			Subsided
Coron	9							
Banuag Daan		Flooded Areas	29 October 2022	01:25 pm	Flooding due to heavy rainfall. (Sitio Palasan)			Subsided
Bintuan		Flooded Areas	29 October 2022	04:00 pm	Flooding due to heavy rainfall. (Sitio lelebquen and Hikari)			Subsided
Borac		Flooded Areas	29 October 2022	04:00 pm	Flooding due to heavy rainfall. (Sitio Dipuyok)			Subsided
Guadalupe		Flooded Areas	29 October 2022	04:00 pm	Flooding due to heavy rainfall.			Subsided
Decabobo		Flooded Areas	29 October 2022	04:00 pm	Flooding due to heavy rainfall. (Sitio Tabok)			Subsided
Decalachao		Flooded Areas	29 October 2022		Flooding due to heavy rainfall.		Flooding incident with 35-50 cm high at Airport runway (center portion).	Subsided
Poblacion		Flooded Areas	29 October 2022		Flooding due to heavy rainfall.	Mabintangen Bridge washout out		Subsided
Bintuan		Fallen/uprooted tree	30 October 2022			Two (2) house were damaged	MDRRMO conducted clearing operations	

REGION PROVINCE CITY/ MUNICIPALITY BARANGAY		TYPE OF INCIDENT	DATE OF OCCURENCE	TIME OF OCCURENCE	DESCRIPTION	ACTIONS TAKEN	REMARKS	STATUS (for flooded areas)
Guadalupe		Landslide (Rain-Induced)	30 October 2022			MDRRMO Coron conducted clearing operations.	Cleared as 1800H 30 Oct 2022.	
Culion	11							
Osmeña		Landslide (Rain-Induced)	29 October 2022		Minor landslide due to heavy rainfall.	MDRRMO Culion conducted clearing operations		
Baldat		Landslide (Rain-Induced)	29 October 2022		Minor landslide due to heavy rainfall.	MDRRMO Culion conducted clearing operations		
Tiza		Landslide (Rain-Induced)	29 October 2022		Minor landslide due to heavy rainfall.	MDRRMO Culion conducted clearing operations		
Osmeña		Flooded Areas	29 October 2022		Flooding due to heavy rainfall.			Subsided
Baldat		Flooded Areas	29 October 2022		Flooding due to heavy rainfall.			Subsided
Jardin		Flooded Areas	29 October 2022		Flooding due to heavy rainfall.			Subsided
Balala		Flooded Areas	29 October 2022		Flooding due to heavy rainfall.			Subsided
Libis		Flooded Areas	29 October 2022		Flooding due to heavy rainfall.			Subsided
Malaking Patag		Landslide (Rain-Induced)	29 October 2022	10:00 am	Minor landslide due to heavy rainfall.	MDRRMO Culion conducted clearing operations		
Culango		Flooded Areas	29 October 2022	10:00 am	Flooding due to heavy rainfall.			Subsided
Malaking Patag		Flooded Areas	29 October 2022	10:00 am	Flooding due to heavy rainfall.			Subsided
El Nido (Bacuit)	1							
Corong Corong		Fallen/uprooted tree	29 October 2022			MDRRMO conducted clearing operations.		
Narra	1							
Panacan		Flooded Areas	29 October 2022	09:30 pm	Flooding due to heavy rainfall.			Subsided
Busuanga	2							
Cheey		Landslide (Rain-Induced)	29 October 2022	06:51 pm			Minor landslide still passable to all types of vehicles	
Sto. Niño		Flooded Areas	29 October 2022		Flooding due to heavy rainfall.		Subsided as of 2200H 29 October 2022	Subsided
San Vicente	2							

REGION PROVINCE CITY/ MUNICIPALITY BARANGAY		TYPE OF INCIDENT	DATE OF OCCURENCE	TIME OF OCCURENCE	DESCRIPTION	ACTIONS TAKEN	REMARKS	STATUS (for flooded areas)
Caruray		Flooded Areas	30 October 2022		Flooding due to heavy rainfall.	MDRRMO San Vicente conducted clearing		Subsided
Magallon		Flooded Areas	30 October 2022		Flooding due to heavy rainfall.			Subsided
Brookes Point	1							
Pangobilian		Fallen/uprooted tree	30 October 2022			1 Partially damage house	Conducted clearing operations, PNP and BFP assisted in clearing,	
ORIENTAL MINDORO	36							
Victoria	4							
Malabo		Flooded Areas	29 October 2022	08:43 am	Flooding due to heavy rainfall.		Subsided as of 01 November 2022	Subsided
Urdaneta		Flooded Areas	29 October 2022	08:43 am	Flooding due to heavy rainfall.			Subsided
Duongan		Flooded Areas	29 October 2022	08:43 am	Flooding due to heavy rainfall.			Subsided
Malabo		Flooded Areas	30 October 2022		Flooding due to heavy rainfall.		Subsided as of 01 November 2022	Subsided
Socorro	1							
Zone 3		Flooded Areas	29 October 2022		Flooding due to heavy rainfall.			Subsided
Bulalacao (San Pedro)	7							
Maujao		Flooded Areas	29 October 2022		Flooding due to heavy rainfall.			Subsided
Cawacat		Flooded Areas	30 October 2022		Flooding due to heavy rainfall.		Subsided as of 01 November 2022	Subsided
Campaasan		Flooded Areas	30 October 2022		Flooding due to heavy rainfall.		Subsided as of 01 November 2022	Subsided
Bangcal Tire		Flooded Areas	30 October 2022		Flooding due to heavy rainfall.		Subsided as of 01 November 2022	Subsided
Maujao		Flooded Areas	30 October 2022		Flooding due to heavy rainfall.		Subsided as of 01 November 2022	Subsided
Milagrosa		Flooded Areas	30 October 2022		Flooding due to heavy rainfall.		Subsided as of 01 November 2022	Subsided
Buyuhan St.		Flooded Areas	30 October 2022		Flooding due to heavy rainfall.		Subsided as of 01 November 2022	Subsided
Puerto Galera	2							
San Isidro		Flooded Areas	29 October 2022		Flooding due to heavy rainfall.			Subsided
Poblacion		Flooded Areas	29 October 2022		Flooding due to heavy rainfall.			Subsided

REGION PROVINCE CITY/ MUNICIPALITY BARANGAY		TYPE OF INCIDENT	DATE OF OCCURENCE	TIME OF OCCURENCE	DESCRIPTION	ACTIONS TAKEN	REMARKS	STATUS (for flooded areas)
Baco	12							
Burbuli		Flooded Areas	29 October 2022		Flooding due to heavy rainfall.		Subsided as of 01 November 2022	Subsided
Sta Rosa I		Flooded Areas	29 October 2022		Flooding due to heavy rainfall.		Subsided as of 01 November 2022	Subsided
Sta Cruz		Flooded Areas	29 October 2022		Flooding due to heavy rainfall.		Subsided as of 01 November 2022	Subsided
Catwiran I		Flooded Areas	29 October 2022		Flooding due to heavy rainfall.		Subsided as of 01 November 2022	Subsided
Malapad		Flooded Areas	29 October 2022		Flooding due to heavy rainfall.		Subsided as of 01 November 2022	Subsided
Putican - Cabulo		Flooded Areas	29 October 2022		Flooding due to heavy rainfall.		Subsided as of 01 November 2022	Subsided
Mayabig		Flooded Areas	29 October 2022		Flooding due to heavy rainfall.		Subsided as of 01 November 2022	Subsided
Tagumpay		Flooded Areas	29 October 2022		Flooding due to heavy rainfall.		Subsided as of 01 November 2022	Subsided
Alag		Flooded Areas	30 October 2022		Flooding due to heavy rainfall.		Subsided as of 01 November 2022	Subsided
Pulang Tubig		Flooded Areas	30 October 2022		Flooding due to heavy rainfall.		Subsided as of 01 November 2022	Subsided
Poblacion		Flooded Areas	30 October 2022		Flooding due to heavy rainfall.		Subsided as of 01 November 2022	Subsided
Lumanbayan		Flooded Areas	30 October 2022		Flooding due to heavy rainfall.		Subsided as of 01 November 2022	Subsided
Naujan	1							
San Carlos		Flooded Areas	29 October 2022		Flooding due to heavy rainfall.		Subsided as of 01 November 2022	Subsided
Mansalay	9							
Wasig		Flooded Areas	30 October 2022		Flooding due to heavy rainfall.		Subsided as of 01 November 2022	Subsided
Balugo		Flooded Areas	30 October 2022		Flooding due to heavy rainfall.		Subsided as of 01 November 2022	Subsided
Teresita		Flooded Areas	30 October 2022		Flooding due to heavy rainfall.		Subsided as of 01 November 2022	Subsided
Budburan		Flooded Areas	30 October 2022		Flooding due to heavy rainfall.		Subsided as of 01 November 2022	Subsided
Sta. Maria		Flooded Areas	30 October 2022		Flooding due to heavy rainfall.		Subsided as of 01 November 2022	Subsided
Manaul		Flooded Areas	30 October 2022		Flooding due to heavy rainfall.		Subsided as of 01 November 2022	Subsided
Don Pedro		Flooded Areas	30 October 2022		Flooding due to heavy rainfall.		Subsided as of 01 November 2022	Subsided

REGION PROVINCE CITY/ MUNICIPALITY BARANGAY		TYPE OF INCIDENT	DATE OF OCCURENCE	TIME OF OCCURENCE	DESCRIPTION	ACTIONS TAKEN	REMARKS	STATUS (for flooded areas)
Cabalwa		Flooded Areas	30 October 2022		Flooding due to heavy rainfall.		Subsided as of 01 November 2022	Subsided
Villa Celestial		Flooded Areas	30 October 2022		Flooding due to heavy rainfall.		Subsided as of 01 November 2022	Subsided
MARINDUQUE	17							
Buenavista	7							
Libas		Flooded Areas	29 October 2022	06:00 am	Flooding due to heavy rainfall and overflowed river			Subsided
Caigangan		Flooded Areas	29 October 2022	08:37 am	Flooding due to heavy rainfall and overflowed river			Subsided
Barangay 4 Poblacion		Flooded Areas	29 October 2022	08:30 am	Flooding due to heavy rainfall and overflowed river	Conducted SAR operations		Subsided
Barangay 1 Poblacion		Flooded Areas	29 October 2022	09:04 am	Flooding due to heavy rainfall.	Conducted SAR operations		Subsided
Libas		Flooded Areas	29 October 2022	09:30 am	Flooding due to heavy rainfall and overflowed river			Subsided
Lipata - Tungib		Flooded Areas	29 October 2022	08:43 am	Flooding due to heavy rainfall.			Subsided
Bagtingon		Flooded Areas	29 October 2022	09:12 am	Flooding due to heavy rainfall.			Subsided
Mogpog	9							
Bintakay		Flooded Areas	29 October 2022	07:45 am	Flooding due to heavy rainfall. (knee deep)			Subsided
Butansapa		Flooded Areas	29 October 2022	08:12 am	Flooding due to heavy rainfall. (knee deep)			Subsided
Malusak		Flooded Areas	29 October 2022	08:24 am	Flooding due to heavy rainfall. (ankle deep)			Subsided
Malusak		Landslide (Rain-Induced)	29 October 2022			Ongoing clearing operations		
Candahon		Flooded Areas	29 October 2022	08:10 am	Flooding due to heavy rainfall and overflowed river			Subsided
Dulong Bayan		Flooded Areas	29 October 2022	08:27 pm	Flooding due to heavy rainfall.			Subsided
Nangka I		Flooded Areas	29 October 2022	02:12 pm	Flooding due to heavy rainfall.			Subsided
Nangka II		Flooded Areas	29 October 2022	02:12 pm	Flooding due to heavy rainfall.			Subsided
Poblacion		Flooded Areas	29 October 2022	03:00 pm	Flooding due to heavy rainfall.			Subsided

REGION PROVINCE CITY/ MUNICIPALITY BARANGAY		TYPE OF INCIDENT	DATE OF OCCURENCE	TIME OF OCCURENCE	DESCRIPTION	ACTIONS TAKEN	REMARKS	STATUS (for flooded areas)
Gasán	1							
Banoyo		Maritime Incident	29 October 2022		<p>On or about 28 0700H 2022 MB Emarsan departed Pinamalayan Port, Oriental Mindoro bound and arrived at Gasan Marinduque at about 1130H. They attempted to take shelter in Balanacan Port, Mogpog, Marinduque where they encountered engine trouble. The boat captain decided to take shelter in Banuyo Gasan, unfortunately on or about 29 October 2022. while on the said vicinity waters, they were battered by strong waves which resulted to thier motorbanca to capsized.</p> <p>Immediately, personnel of Coast Guard Sub Station Gasan informed Coast Guard Sub Station Pinamalayan, Oriental Mindoro regarding the incident, One (1) of the missing crew members identified as Mr. Rolito Vitto was rescued on the shoreline of Barangay Cabuyao, Buenavista, Marinduque together with the other 6 survivors. The seven (7) survivors were safe and in good physical condition and properly turned over to their relatives.</p> <p>Personnel of Coast Guard Sub Station Gasan Marinduque conducted shore patrol and coordinated with coastal barangays of Gasan and Buenavista for possible sightings</p>			

REGION PROVINCE CITY/ MUNICIPALITY BARANGAY		TYPE OF INCIDENT	DATE OF OCCURENCE	TIME OF OCCURENCE	DESCRIPTION	ACTIONS TAKEN	REMARKS	STATUS (for flooded areas)
					of one (1) missing crew member named Eugenio Garcia and report to the nearest Coast Guard Sub Station if sighted			
OCCIDENTAL MINDORO	21							
Paluan	7							
Alipaoy		Flooded Areas	29 October 2022	06:00 pm	Flooding due to heavy rainfall.			Subsided
Mananao		Flooded Areas	29 October 2022	06:00 pm	Flooding due to heavy rainfall.			Subsided
Harison		Flooded Areas	29 October 2022	06:00 pm	Flooding due to heavy rainfall.			Subsided
Lumangbayan		Flooded Areas	29 October 2022	06:00 pm	Flooding due to heavy rainfall.			Subsided
Alipaoy		Flooded Areas	30 October 2022		Flooding due to heavy rainfall.		Subsided as 31 October 2022.	Subsided
Mananao		Flooded Areas	30 October 2022		Flooding due to heavy rainfall.		Subsided as 31 October 2022.	Subsided
Lumangbayan		Flooded Areas	30 October 2022		Flooding due to heavy rainfall.		Subsided as 31 October 2022.	Subsided
Mamburao	10							
Payompon		Flooded Areas	29 October 2022	11:00 pm	Flooding due to heavy rainfall.			Subsided
Balansay		Flooded Areas	29 October 2022	11:00 pm	Flooding due to heavy rainfall.			Subsided
Tangkalan		Flooded Areas	29 October 2022	11:00 pm	Flooding due to heavy rainfall.			Subsided
Tayamaan		Flooded Areas	29 October 2022	11:00 pm	Flooding due to heavy rainfall.			Subsided
Poblacion		Flooded Areas	29 October 2022	11:00 pm	Flooding due to heavy rainfall.			Subsided
Payompon		Flooded Areas	30 October 2022		Flooding due to heavy rainfall.		Subsided as 31 October 2022.	Subsided
Balansay		Flooded Areas	30 October 2022		Flooding due to heavy rainfall.		Subsided as 31 October 2022.	Subsided
Tangkalan		Flooded Areas	30 October 2022		Flooding due to heavy rainfall.		Subsided as 31 October 2022.	Subsided
Tayamaan		Flooded Areas	30 October 2022		Flooding due to heavy rainfall.		Subsided as 31 October 2022.	Subsided
Poblacion 7		Flooded Areas	30 October 2022		Flooding due to heavy rainfall.		Subsided as 31 October 2022.	Subsided

REGION PROVINCE CITY/ MUNICIPALITY BARANGAY		TYPE OF INCIDENT	DATE OF OCCURENCE	TIME OF OCCURENCE	DESCRIPTION	ACTIONS TAKEN	REMARKS	STATUS (for flooded areas)
Magsaysay	3							
Poblacion		Flooded Areas	29 October 2022	09:00 pm	Flooding due to heavy rainfall.		Subsided as of 01 November 2022	Subsided
Nicolas		Flooded Areas	29 October 2022	10:00 pm	Flooding due to heavy rainfall.		Subsided as of 01 November 2022	Subsided
Caguray		Flooded Areas	29 October 2022	10:00 pm	Flooding due to heavy rainfall.		Subsided as of 01 November 2022	Subsided
Lubang	1							
Tilik		Flooded Areas	29 October 2022	06:00 pm	Flooding due to heavy rainfall.		Subsided as of 31 October 2022	Subsided
REGION 5	184							
CAMARINES NORTE	2							
Vinzons	1							
Mangcayo		Flooded Areas	28 October 2022					Subsided
San Lorenzo Ruiz	1							
Daculang Bolo (Purok 3)		Flooded Areas	28 October 2022					Subsided
CAMARINES SUR	171							
Baao	10							
San Ramon (Market Area)		Flooded Areas	26 October 2022					Subsided
San Nicolas		Flooded Areas	26 October 2022					Subsided
La Medala		Flooded Areas	28 October 2022					Subsided
San Roque		Flooded Areas	29 October 2022					Subsided
San Isidro		Flooded Areas	29 October 2022					Subsided
Sta. Cruz		Flooded Areas	29 October 2022					Subsided
Salvacion		Flooded Areas	29 October 2022					Subsided
Del Rosario		Flooded Areas	29 October 2022					Subsided
San Francisco		Flooded Areas	29 October 2022					Subsided
San Jose		Flooded Areas	29 October 2022					Subsided
Balatan	1							
Duran		Flooded Areas	28 October 2022					Subsided
Bombon	5							
Pagao (Zone 1 and 2)		Flooded Areas	27 October 2022					Subsided
San Isidro (Zone 1,2 and 3)		Flooded Areas	27 October 2022					Subsided
Sto. Domingo (Zone 7)		Flooded Areas	27 October 2022					Subsided
San Jose		Flooded Areas	29 October 2022					Subsided
San Roque		Flooded Areas	29 October 2022					Subsided

REGION PROVINCE CITY/ MUNICIPALITY BARANGAY		TYPE OF INCIDENT	DATE OF OCCURENCE	TIME OF OCCURENCE	DESCRIPTION	ACTIONS TAKEN	REMARKS	STATUS (for flooded areas)
Buhi	3							
San Pedro		Flooded Areas	28 October 2022					Subsided
San Pascual		Flooded Areas	28 October 2022					Subsided
San Buena		Flooded Areas	28 October 2022					Subsided
Bula	3							
San Agustin (Portion of Zone 4)		Flooded Areas	27 October 2022					Subsided
Casugad		Flooded Areas	29 October 2022					Subsided
San Jose		Flooded Areas	29 October 2022					Subsided
Cabusao	4							
Camagong (Centro and Zone 2,1,5)		Flooded Areas	27 October 2022					Subsided
Castillo (Zone 1 and 3)		Flooded Areas	27 October 2022					Subsided
New Poblacion (Zone 1, 2A and 2B)		Flooded Areas	27 October 2022					Subsided
Pandan (Sitio Sabang and Tacolod)		Flooded Areas	27 October 2022					Subsided
Calabanga	8							
Paolbo (Zone 3)		Flooded Areas	27 October 2022					Subsided
San Antonio Poblacion (Zone 3-6)		Flooded Areas	27 October 2022					Subsided
San Antonio Quipayo (Zone 6)		Flooded Areas	27 October 2022					Subsided
San Roque (Zone 1 &4)		Flooded Areas	27 October 2022					Subsided
San Isidro		Flooded Areas	29 October 2022					Subsided
San Pablo		Flooded Areas	29 October 2022					Subsided
Bigaas		Flooded Areas	29 October 2022					Subsided
Sabang		Flooded Areas	29 October 2022					Subsided
Camaligan	11							
Dugcal (Portion of Sitio Gogon)		Flooded Areas	27 October 2022					Subsided
San Francisco (Zone 1-3)		Flooded Areas	26 October 2022					Subsided
San Jose-San Pablo Zone 1		Flooded Areas	26 October 2022					Subsided
San Juan-San Ramon (Ria Village)		Flooded Areas	27 October 2022					Subsided
San Marcos (Zone 1 and portion of Zone 2 and 3)		Flooded Areas	27 October 2022					Subsided
San Mateo (Sitio Pulo)		Flooded Areas	26 October 2022					Subsided
San Roque (Zone 8 & portion of Zone 1 & 3)		Flooded Areas	27 October 2022					Subsided
Sto. Domingo		Flooded Areas	26 October 2022					Subsided
Sua (All Zone)		Flooded Areas	26 October 2022					Subsided
Tarosanan (Zone 2)		Flooded Areas	26 October 2022					Subsided
San Lucas		Flooded Areas	28 October 2022					Subsided

REGION PROVINCE CITY/ MUNICIPALITY BARANGAY		TYPE OF INCIDENT	DATE OF OCCURENCE	TIME OF OCCURENCE	DESCRIPTION	ACTIONS TAKEN	REMARKS	STATUS (for flooded areas)
Canaman	3							
Haring		Flooded Areas	27 October 2022					Subsided
Mangayawan		Flooded Areas	27 October 2022					Subsided
Dinaga		Flooded Areas	28 October 2022					Subsided
Caramoan	2							
Sta. Cruz		Landslide (Rain-Induced)	28 October 2022					
Ilawod		Flooded Areas	27 October 2022					Subsided
Gainza	8							
Cagbunga		Flooded Areas	27 October 2022					Subsided
Dahilig		Flooded Areas	27 October 2022					Subsided
District 1 (Gainza Nat'l HS)		Flooded Areas	27 October 2022					Subsided
		Flooded Areas	27 October 2022					Subsided
Loob		Flooded Areas	27 October 2022					Subsided
Malbong		Flooded Areas	27 October 2022					Subsided
Namat		Flooded Areas	27 October 2022					Subsided
Sampaloc		Flooded Areas	28 October 2022					Subsided
Garchitorena	7							
Barangay 2 (Pob.)		Flooded Areas	27 October 2022					Subsided
Binagasbasan		Flooded Areas	27 October 2022					Subsided
Harrison (Sitio Cluapnit Brgy. Proper)		Flooded Areas	27 October 2022					Subsided
Barangay 3		Flooded Areas	28 October 2022					Subsided
Barangay 4		Flooded Areas	28 October 2022					Subsided
Del Pilar		Flooded Areas	28 October 2022					Subsided
Sumaoy		Flooded Areas	28 October 2022					Subsided
Lagonoy	2							
Burabod (Sitio Tabog)		Flooded Areas	27 October 2022					Subsided
San Isidro Norte (Sitio Canumoy)		Flooded Areas	28 October 2022					Subsided
Sagnay	1							
Aniog		Flooded Areas	29 October 2022					Subsided
Libmanan	24							
Bagadion (Zone 4)		Flooded Areas	27 October 2022					Subsided
Bigajo Norte		Flooded Areas	28 October 2022					Subsided
Bigajo Sur (Zone 3)		Flooded Areas	27 October 2022					Subsided
Candato (Zone 1)		Flooded Areas	27 October 2022					Subsided

REGION PROVINCE CITY/ MUNICIPALITY BARANGAY		TYPE OF INCIDENT	DATE OF OCCURENCE	TIME OF OCCURENCE	DESCRIPTION	ACTIONS TAKEN	REMARKS	STATUS (for flooded areas)
Concepcion (zone 6&7)		Flooded Areas	27 October 2022					Subsided
Cuyapi (Zone 1 and Zone 2)		Flooded Areas	27 October 2022					Subsided
Danawan (Zone 3,4,5)		Flooded Areas	26 October 2022					Subsided
Inalahan (Zone 7)		Flooded Areas	27 October 2022					Subsided
Malbogon		Flooded Areas	27 October 2022					Subsided
Mambayawas (Zone 5 and 6)		Flooded Areas	26 October 2022					Subsided
Mambulo Nuevo (Zone 6)		Flooded Areas	26 October 2022					Subsided
Mancawayan		Flooded Areas	27 October 2022					Subsided
Palong (Zone 6 and 7)		Flooded Areas	26 October 2022					Subsided
Poblacion (Zone 6)		Flooded Areas	27 October 2022					Subsided
Potot (Zone 1)		Flooded Areas	27 October 2022					Subsided
Rongos (2 and 3)		Flooded Areas	26 October 2022					Subsided
San Isidro (Uguis 2)		Flooded Areas	28 October 2022					Subsided
San Vicente (Sitio Kalangkawan zone 6)		Flooded Areas	26 October 2022					Subsided
Station Church Site		Flooded Areas	26 October 2022					Subsided
Tamban Fundado (Zone 3,5,6 & 7)		Flooded Areas	26 October 2022					Subsided
Tampuhan		Flooded Areas	27 October 2022					Subsided
Umalo (Metro Poblacion)		Flooded Areas	27 October 2022					Subsided
Uson		Flooded Areas	27 October 2022					Subsided
Bikal		Landslide (Rain-Induced)	30 October 2022					
Goa	1							
San Pedro (Sitio Apog, Aroro)		Landslide (Rain-Induced)	30 October 2022					
Lupi	3							
Bangon		Landslide (Rain-Induced)	30 October 2022					
Colacling		Landslide (Rain-Induced)	27 October 2022					
Poblacion (Zone 2 &5)		Flooded Areas	27 October 2022					Subsided
Magarao	2							
Barobaybay		Flooded Areas	27 October 2022					Subsided
Ponong		Flooded Areas	27 October 2022					Subsided
Milaor	16							
Alimbuyog		Flooded Areas	28 October 2022					Subsided
Balabag (Zone 1,2,3,4)		Flooded Areas	27 October 2022					Subsided

REGION PROVINCE CITY/ MUNICIPALITY BARANGAY		TYPE OF INCIDENT	DATE OF OCCURENCE	TIME OF OCCURENCE	DESCRIPTION	ACTIONS TAKEN	REMARKS	STATUS (for flooded areas)
Capucnusan (Zone 1,2,3 & 7)		Flooded Areas	27 October 2022					Subsided
Dalipay		Flooded Areas	27 October 2022					Subsided
Del Rosario (Zone 1,6 & 7)		Flooded Areas	28 October 2022					Subsided
Flordeliz		Flooded Areas	28 October 2022					Subsided
Lipot (Zone 1,2,3,4)		Flooded Areas	27 October 2022					Subsided
San Jose (Zone 2,3,4,5 & 6)		Flooded Areas	28 October 2022					Subsided
San Miguel (Zone 1 & 2)		Flooded Areas	28 October 2022					Subsided
San Roque (Zone 2)		Flooded Areas	28 October 2022					Subsided
San Vicente (Zone 1 & 2)		Flooded Areas	28 October 2022					Subsided
Tarusanan (Zone 1,2,3 & 4)		Flooded Areas	28 October 2022					Subsided
Borongborongan		Flooded Areas	29 October 2022					Subsided
Amparado		Flooded Areas	29 October 2022					Subsided
Cabugao		Flooded Areas	29 October 2022					Subsided
Sto. Domingo		Flooded Areas	29 October 2022					Subsided
Minalabac	9							
Bagongbong (Along Kaskas Creek)		Flooded Areas	27 October 2022					Subsided
Baliuag Viejo		Flooded Areas	28 October 2022					Subsided
Catanusan (Zone 4)		Flooded Areas	27 October 2022					Subsided
Magadap		Flooded Areas	28 October 2022					Subsided
Malitbog (main road)		Flooded Areas	26 October 2022					Subsided
Mataoroc		Flooded Areas	28 October 2022					Subsided
Sagrada		Flooded Areas	27 October 2022					Subsided
Tariric (sitio Alvarez)		Flooded Areas	26 October 2022					Subsided
Timbang		Flooded Areas	28 October 2022					Subsided
Nabua	11							
San Antonio Poblacion (Zone 2 & 3)		Flooded Areas	28 October 2022					Subsided
Sta. Lucia (Zone 2,5 and 7)		Flooded Areas	27 October 2022					Subsided
Tandaay		Flooded Areas	27 October 2022					Subsided
San Isidro Pob		Flooded Areas	29 October 2022					Subsided
San Esteban		Flooded Areas	29 October 2022					Subsided
San Juan		Flooded Areas	29 October 2022					Subsided
Antipolo Young		Flooded Areas	29 October 2022					Subsided
Salvacion Que Gatos		Flooded Areas	29 October 2022					Subsided
Malawag		Flooded Areas	29 October 2022					Subsided
San Luis		Flooded Areas	29 October 2022					Subsided

REGION PROVINCE CITY/ MUNICIPALITY BARANGAY		TYPE OF INCIDENT	DATE OF OCCURENCE	TIME OF OCCURENCE	DESCRIPTION	ACTIONS TAKEN	REMARKS	STATUS (for flooded areas)
San Jose		Flooded Areas	29 October 2022					Subsided
Pamplona	5							
Cagbibi		Flooded Areas	26 October 2022					Subsided
Cagbunga		Flooded Areas	26 October 2022					Subsided
Patong		Flooded Areas	26 October 2022					Subsided
Poblacion		Flooded Areas	26 October 2022					Subsided
Tambo		Flooded Areas	26 October 2022					Subsided
Pasacao	3							
Quitang		Flooded Areas	27 October 2022					Subsided
Sta. Rosa delSur		Flooded Areas	27 October 2022					Subsided
Sta. Rosa Norte		Flooded Areas	27 October 2022					Subsided
Pili	4							
New San Roque		Flooded Areas	28 October 2022					Subsided
San Jose		Flooded Areas	29 October 2022					Subsided
Caroyroyan		Flooded Areas	29 October 2022					Subsided
Tinangis		Flooded Areas	29 October 2022					Subsided
Presentacion	4							
Pagsangaan		Landslide (Rain-Induced)	27 October 2022					
Pili		Flooded Areas	27 October 2022					Subsided
Sta. Maria (Sitio Angculan)		Landslide (Rain-Induced)	27 October 2022					
Sta. Maria		Flooded Areas	27 October 2022					Subsided
Ragay	5							
Amomokpok		Flooded Areas	27 October 2022					Subsided
Apad		Flooded Areas	27 October 2022					Subsided
Cale		Flooded Areas	27 October 2022					Subsided
Panaytayan		Flooded Areas	27 October 2022					Subsided
Lower Omon		Flooded Areas	27 October 2022					Subsided
San Fernando	4							
Bonifacio		Flooded Areas	27 October 2022					Subsided
Buenavista		Flooded Areas	27 October 2022					Subsided
Del Pilar		Flooded Areas	27 October 2022					Subsided
Rizal		Flooded Areas	27 October 2022					Subsided
San Jose	3							

REGION PROVINCE CITY/ MUNICIPALITY BARANGAY		TYPE OF INCIDENT	DATE OF OCCURENCE	TIME OF OCCURENCE	DESCRIPTION	ACTIONS TAKEN	REMARKS	STATUS (for flooded areas)
Adiangao		Landslide (Rain-Induced)	27 October 2022					
Calalahan		Flooded Areas	27 October 2022					Subsided
Minoro		Flooded Areas	27 October 2022					Subsided
Sipocot	2							
North Centro		Flooded Areas	27 October 2022					Subsided
South Centro		Flooded Areas	27 October 2022					Subsided
Siruma	2							
San Ramon (Zone 2)		Flooded Areas	27 October 2022					Subsided
Tongo Bantique		Flooded Areas	28 October 2022					Subsided
Tinambac	2							
San Isidro		Flooded Areas	28 October 2022					Subsided
New Caaluan		Flooded Areas	28 October 2022					Subsided
Bato	3							
Sta. Cruz (Zone 1 Sitio Rinaga)		Flooded Areas	29 October 2022					Subsided
Tres Reyes		Flooded Areas	29 October 2022					Subsided
Pagatpatan		Flooded Areas	29 October 2022					Subsided
MASBATE	3							
Cataingan	3							
Brgy. Osmena		Flooded Areas	28 October 2022					Subsided
Brgy. Matubinao-Liong		Flooded Areas	28 October 2022					Subsided
Brgy. Cadulawan		Flooded Areas	28 October 2022					Subsided
SORSOGON	7							
Gubat	1							
Brgy. Marok-barok		Flooded Areas	29 October 2022					Subsided
Juban	3							
Brgy. Binanuahan		Flooded Areas	28 October 2022					Subsided
Brgy. Biriran		Flooded Areas	28 October 2022					Subsided
Brgy. Bacolod		Flooded Areas	29 October 2022					Subsided
Magallanes	1							
Brgy. Aguada Norte		Landslide (Rain-Induced)	28 October 2022					
Pilar	2							
Brgy. Catamlangan		Flooded Areas	29 October 2022					Subsided
Brgy. Dao		Landslide (Rain-Induced)	28 October 2022					

REGION PROVINCE CITY/ MUNICIPALITY BARANGAY		TYPE OF INCIDENT	DATE OF OCCURENCE	TIME OF OCCURENCE	DESCRIPTION	ACTIONS TAKEN	REMARKS	STATUS (for flooded areas)
CATANDUANES	1							
Viga	1							
P. Vera Summit		Landslide (Rain-Induced)	29 October 2022					
REGION 6	361							
AKLAN	25							
Libacao	2							
		Flooded Areas	27 October 2022		Poblacion, Julita		Low lying areas in Aklan river	Flooded
Barangay Julita		Landslide (Rain-Induced)	27 October 2022		Landslide in Barangay Road of Sitio Bueosangay, Barangay Julita, Libacao, Aklan-unpassable to all kinds of vehicle			
Altavas	2							
		Flooded Areas	27 October 2022		Dalipdip, Altavas	MDRRMO Altavas conducted SRR		Flooded
Barangay Quinasay-an and Barangay Talon		Landslide (Rain-Induced)	31 October 2022				Landslide at Barangay Quinasay-an and Barangay Talon boundary. (Passable for all kinds of vehicle)	
Banga	1							
		Landslide (Rain-Induced)	27 October 2022		Torralba-Daguitan Boundary	landslide cleared by PEO Aklan as of Oct 31, 2022	Not passable to all types of vehicles going to Libacao.	
Nabas	1							
		Flooded Areas	27 October 2022		Poblacion			Flooded
Kalibo	2							
Barangay Estancia		Flooded Areas	27 October 2022		Sitio Libtong and along national road Barangay Estancia were flooded passable only for 4 wheels and unpassable for 2 wheels vehicle			Flooded
Poblacion		Flooded Areas	27 October 2022		Whole Purok of C. Laserna Street Poblacion Kalibo were flooded			Flooded
Madalag	7							

REGION PROVINCE CITY/ MUNICIPALITY BARANGAY		TYPE OF INCIDENT	DATE OF OCCURENCE	TIME OF OCCURENCE	DESCRIPTION	ACTIONS TAKEN	REMARKS	STATUS (for flooded areas)
Barangay Alaminos		Landslide (Rain-Induced)	27 October 2022		Landslide in Barangay Alaminos- passable for small vehicles only.			
Brgy. Alaminos		Landslide (Rain-Induced)	30 October 2022				Passable for all kinds of vehicles	
Brgy. Balactasan		Landslide (Rain-Induced)	30 October 2022				Minor landslides	
Brgy. Galicia		Landslide (Rain-Induced)	30 October 2022				Minor landslides	
Brgy. Cabilawan		Landslide (Rain-Induced)	30 October 2022				Minor landslides	
Brgy. Mamba		Landslide (Rain-Induced)	30 October 2022				Minor landslides	
Brgy. Tigbawan		Landslide (Rain-Induced)	30 October 2022				Minor landslides	
Numancia	5							
Barangay Bulwang		Flooded Areas	27 October 2022		submerged in water- Ongoing rescue operation for household and individuals in flooded area.			Flooded
Laguinbanua East		Flooded Areas	27 October 2022		submerged in water- Ongoing rescue operation for household and individuals in flooded area.			Flooded
Camanci Sur		Flooded Areas	27 October 2022		submerged in water- Ongoing rescue operation for household and individuals in flooded area.			Flooded
Camanci Norte		Flooded Areas	27 October 2022		submerged in water- Ongoing rescue operation for household and individuals in flooded area.			Flooded
Aliputos		Flooded Areas	27 October 2022		submerged in water- Ongoing rescue operation for household and individuals in flooded area.			Flooded
Balete	1							

REGION PROVINCE CITY/ MUNICIPALITY BARANGAY		TYPE OF INCIDENT	DATE OF OCCURENCE	TIME OF OCCURENCE	DESCRIPTION	ACTIONS TAKEN	REMARKS	STATUS (for flooded areas)
		Flooded Areas	27 October 2022		Flooding reported at Balete Aklan		Flooding reported at Balete Aklan (Subsided as of 2AM October 28, 2022)	Subsided
Tangalan	3							
Sitio Ilawod, Tagas		Landslide (Rain-Induced)	29 October 2022		Lanslide along River Bank			
Mub-earan, Jawili		Landslide (Rain-Induced)	29 October 2022		Obstruction of Falling debris due to landslide along road of Mub-earan, Jawili			
		Soil erosion	30 October 2022		Soil erosion along the river banks of Barangay Vivo, Napatag, Lanipga, Panayakan, Tagas, Tondog, Poblacion and Baybay			
Malay	1							
		Maritime Incident	30 October 2022				1 Capsized speed boat (no crew on board)	
ANTIQUE	108							
Tibiao	5							
Castillo		Landslide (Rain-Induced)	27 October 2022		An occurrence of the landslide was reported along Castillo Road, Tibiao	<ul style="list-style-type: none"> • Currently, the BLGU is conducting clearing operations at the said affected road. • Access road is only passable to motorcycles. • Precautionary measures for the safety of the public especially commuters. 		
San Francisco Norte		Flooded Areas	27 October 2022		Floodings are experience along the National Roads of San Francisco Norte, San Francisco Sur and Sto. Rosario, Tibiao.	Commuters are advised to take extra precautions.	Road is passable	Subsided
Sto. Rosario		Flooded Areas	27 October 2022		Floodings are experienced along the National Roads of the following barangays.	<ul style="list-style-type: none"> • Commuters are still advised to take extra precautions in traversing along the affected barangays. • The water level is still being monitored due to the occurrence of bad weather in the area. 	Road is passable	Subsided

REGION PROVINCE CITY/ MUNICIPALITY BARANGAY		TYPE OF INCIDENT	DATE OF OCCURENCE	TIME OF OCCURENCE	DESCRIPTION	ACTIONS TAKEN	REMARKS	STATUS (for flooded areas)
San Francisco Sur		Flooded Areas	27 October 2022		Floodings are experienced along the National Roads of the following barangays.	<ul style="list-style-type: none"> • Commuters are still advised to take extra precautions in traversing along the affected barangays. • The water level is still being monitored due to the occurrence of bad weather in the area. 	Road is passable	Subsided
Poblacion		Storm Surge	30 October 2022	12:27 am	Assessment is still on going		• The water have already subsided as of October 31, 2022	
Culasi	11							
Osorio		Landslide (Rain-Induced)	27 October 2022		Minor landslide		• Pre-emptive evacuation was conducted to the affected families of Brgy. Osorio	
Tinabusan		Landslide (Rain-Induced)	27 October 2022		Minor landslide		• MDRRMO Culasi has an ongoing validation regarding the reported incidents	
San Vicente		Landslide (Rain-Induced)	27 October 2022		Minor landslide		• MDRRMO Culasi conducted an assessment and close monitoring of the status of the affected areas	
Caridad		Flooded Areas	28 October 2022		Increase water level in the area due the bad weather		• Pre-emptive evacuation to the affected families.	Subsided
San Antonio		Storm Surge	30 October 2022	12:27 am	On going assessment		• The water have already subsided as of October 31, 2022	
Caridad		Storm Surge	30 October 2022	12:27 am	On going assessment		• The water have already subsided as of October 31, 2022	
Centro Sur		Storm Surge	30 October 2022	12:27 am	On going assessment		• The water have already subsided as of October 31, 2022	
Jalandoni		Storm Surge	30 October 2022	12:27 am	On going assessment		• The water have already subsided as of October 31, 2022	
Malacañang		Storm Surge	30 October 2022	12:27 am	On going assessment		• The water have already subsided as of October 31, 2022	
Centro Norte		Storm Surge	30 October 2022	12:27 am	On going assessment		• The water have already subsided as of October 31, 2022	

REGION PROVINCE CITY/ MUNICIPALITY BARANGAY		TYPE OF INCIDENT	DATE OF OCCURENCE	TIME OF OCCURENCE	DESCRIPTION	ACTIONS TAKEN	REMARKS	STATUS (for flooded areas)
Balae-balae		Storm Surge	30 October 2022	12:27 am	On going assessment		• The water have already subsided as of October 31, 2022	
Patnongon	12							
Carit-an		Flooded Areas	28 October 2022		The overflowing of water in the creek affected the residents living nearby.	• BLGU and residents of the barangay have an ongoing clearing operation and de-clogging of the drainage system.		Subsided
Tamayok		Flooded Areas	28 October 2022				• Several families were stranded. Still for validation.	Flooded
Igbugok		Flooded Areas	28 October 2022				• Several families were evacuated. Still for validation.	Flooded
Tigmamali		Flooded Areas	28 October 2022				• Several families were evacuated. Still for validation	Flooded
Catwayan		Flooded Areas	28 October 2022					Subsided
Igbobon		Flooded Areas	28 October 2022					Subsided
Haboneta St.		Flooded Areas	28 October 2022				• Several families were evacuated.	Subsided
Banwa Patnongon		Flooded Areas	28 October 2022				• Several families were evacuated. Still for validation is ongoing	Subsided
Cabudipa, Poblacion		Flooded Areas	28 October 2022				• Several families were evacuated. Still for validation is still ongoing	Subsided
Villa Elio		Landslide (Rain-Induced)	28 October 2022		Landslide occurrence which blockage to the main road.		• Clearing operation was done by Brgy. Responders. • The road is passable to all types of vehicles	
Boundary of Villa Crespo		Landslide (Rain-Induced)	28 October 2022					
Cuyapiao		Landslide (Rain-Induced)	28 October 2022				Four (4) major landslides occurred along the Provincial Road going to Barangay Cuyapiao affecting not less than 100 meter length of road per landslide site	
Sibalom	26							

REGION PROVINCE CITY/ MUNICIPALITY BARANGAY		TYPE OF INCIDENT	DATE OF OCCURENCE	TIME OF OCCURENCE	DESCRIPTION	ACTIONS TAKEN	REMARKS	STATUS (for flooded areas)
Odiong		Flooded Areas	28 October 2022		Reports of an increase in water in some areas of the barangay.	<ul style="list-style-type: none"> • Twelve (12) persons was reportedly trapped and were rescued by the MDRRMO Sibalom responders in coordination with BLGU. Details of the report to follow • Pre-emptive evacuations were done to several families 	<ul style="list-style-type: none"> • Pre-emptive evacuations were done to several families 	Subsided
Tigbalua 1		Flooded Areas	28 October 2022		Increase in water level in the areas located near the creek		<ul style="list-style-type: none"> • There were families that were evacuated for safety. 	Subsided
Cubay Napultan		Flooded Areas	28 October 2022		Flooding in the area due to continuous downpour of rain	<ul style="list-style-type: none"> • Several families were evacuated. Still for validation 	<ul style="list-style-type: none"> • Several families were evacuated 	Receding
District 2		Flooded Areas	28 October 2022		Flooding in the area due to continuous downpour of rain	<ul style="list-style-type: none"> • Several families were evacuated. Still for validation 	<ul style="list-style-type: none"> • The water is starting to recede since the weather starts to improve as of October 29, 2022 	Receding
District 3		Flooded Areas	28 October 2022		Flooding in the area	<ul style="list-style-type: none"> • Several families were evacuated for safety. Still for validation. 	<ul style="list-style-type: none"> • Several families were evacuated for safety. 	Subsided
Sido		Flooded Areas	28 October 2022		Flooding in the area due to continuous downpour of rain		<ul style="list-style-type: none"> • One (1) stranded family. • Validation is still ongoing 	Subsided
Bari		Flooded Areas	28 October 2022		Flooding in the area due to continuous downpour of rain			Subsided
Pis-anan		Flooded Areas	28 October 2022		Flooding in the area due to continuous downpour of rain	<ul style="list-style-type: none"> • Panlanganan way going to Pis-anan not passable 	<ul style="list-style-type: none"> • the stranded families were rescued. 	Flooded
Biga-a		Flooded Areas	28 October 2022		Flooding in the area due to continuous downpour of rain		Validation is still ongoing	Subsided
Catungan 2		Flooded Areas	28 October 2022		Flooding in the area due to continuous downpour of rain			Subsided
Catungan 3		Flooded Areas	28 October 2022		Flooding in the area due to continuous downpour of rain		Validation is still ongoing	Subsided
Catungan 1		Flooded Areas	28 October 2022		Flooding in the area due to continuous downpour of rain			Subsided

REGION PROVINCE CITY/ MUNICIPALITY BARANGAY		TYPE OF INCIDENT	DATE OF OCCURENCE	TIME OF OCCURENCE	DESCRIPTION	ACTIONS TAKEN	REMARKS	STATUS (for flooded areas)
Catungan 4		Flooded Areas	28 October 2022				• There were individuals who were rescued.	Subsided
San Juan		Flooded Areas	28 October 2022		Flooding in the area due to continuous downpour of rain			Subsided
Bongbongan II		Flooded Areas	28 October 2022		Flooding in the area due to continuous downpour of rain		The affected area cannot be penetrated due to high water level and strong current.	Subsided
Cadoldolan		Landslide (Rain-Induced)	28 October 2022		Landslide occurrence in the area which affected 1 family		• The family was evacuated to safety in their nearby relative. Ongoing validation.	
Pang-pang bridge		Flooded Areas	28 October 2022				• Passable to all types of vehicles	Receding
Bontol (Sitio Duron)		Flooded Areas	28 October 2022				• One hundred (100) families were evacuated.	Receding
Villahermosa (Purok 5)		Flooded Areas	28 October 2022					Subsided
Inabasan		Flooded Areas	28 October 2022					Subsided
District IV		Flooded Areas	28 October 2022					Receding
Egaña		Flooded Areas	28 October 2022					Subsided
Iglanot		Flooded Areas	28 October 2022					Subsided
Nagdayao		Flooded Areas	28 October 2022					Subsided
Tipuluan		Flooded Areas	28 October 2022				• There were families that were rescued and brought to safety.	Subsided
Bongbongan II		Flooded Areas	28 October 2022					Subsided
Hamtic	19							
Bongbongan 3		Flooded Areas	28 October 2022		Flooding in the river line	• No affected families reported. • Brgy. Officials and BDRRMC were advised to closely monitor the status of the area and to take precautionary measures to ensure safety of the people living nearby.		Subsided

REGION PROVINCE CITY/ MUNICIPALITY BARANGAY		TYPE OF INCIDENT	DATE OF OCCURENCE	TIME OF OCCURENCE	DESCRIPTION	ACTIONS TAKEN	REMARKS	STATUS (for flooded areas)
Gov. EBJ		Flooded Areas	28 October 2022		A sudden rise in water level was reported in the area	• Brgy. Officials and BDRRMC were advised to closely monitor the status of the area and to take precautionary measures to ensure the safety of the people living nearby. No evacuees reported	• Several families were evacuated. Still for validation.	Flooded
Brgy. Apdo		Flooded Areas	28 October 2022		A sudden rise in water level was reported in the area	• 2 families were evacuated. Still for validation.	• Several families were evacuated. Still for validation.	Flooded
Calala		Flooded Areas	28 October 2022		Flooding in the area was reported	• Two (2) PWDs were reported trapped and were rescued by MDRRMO Hamtic.	• Rescued two (2) individuals trapped in their house.	Flooded
Pu-ao		Flooded Areas	28 October 2022		Overflowing of drainage	• Submerged 18 households • Families were evacuated were evacuated at brgy. Hall and brgy. Health Center.		Subsided
Calacja 2		Flooded Areas	28 October 2022		Flashflood	• Thirteen (13) families were evacuated at brgy. Hall and some to their nearest relative.		Subsided
Calacja 1		Flooded Areas	28 October 2022		• Families residing along the riverbanks were affected.	• Still for validation		Subsided
Guru-an		Flooded Areas	28 October 2022		Flooding	• Validation is still on-going		Subsided
Funda		Flooded Areas	28 October 2022		Flooding	• One (1) family were evacuated. • Still for validation		Subsided
Gen. Fullon		Flooded Areas	28 October 2022		Flooding	No casualty reported.		Subsided
Buhang		Flooded Areas	28 October 2022		Flooding	• Thirty (30) families were affected but not evacuated.		Subsided
Budbudan		Flooded Areas	28 October 2022		Flooding	• Four (4) families were evacuated at brgy. Hall. • One (1) family evacuated at their nearest relative.		Subsided
Bia-an		Flooded Areas	28 October 2022		Flooding	• Three (3) families were affected and evacuated to their nearest relative.		Subsided

REGION PROVINCE CITY/ MUNICIPALITY BARANGAY		TYPE OF INCIDENT	DATE OF OCCURENCE	TIME OF OCCURENCE	DESCRIPTION	ACTIONS TAKEN	REMARKS	STATUS (for flooded areas)
Ingwan-Batangan		Flooded Areas	28 October 2022		Flashflood	• Six (6) families evacuated to their nearest relatives.		Subsided
Piapi I		Fallen/uprooted tree	28 October 2022					
Villabert-Jimenez		Flooded Areas	28 October 2022					Subsided
Dangcalan		Flooded Areas	28 October 2022					Subsided
Linaban		Landslide (Rain-Induced)	29 October 2022		Landslide		• MDRRMO is still conducting ongoing validation.	
Casalngan		Landslide (Rain-Induced)	29 October 2022		Landslide		• MDRRMO is still conducting ongoing validation.	
Tobias Fornier (Dao)	9							
Población Norte		Flooded Areas	28 October 2022		Flooding in the area due to continuous downpour of rain		• Pre-emptive evacuations were done for several families. • Ongoing validation.	Subsided
Igbangkal B		Landslide (Rain-Induced)	28 October 2022		Landslide occurrence which blocked the main road.		• On-going clearing operation by Brgy. Responders with the help of concerned residents. • The road is now passable only to light vehicles.	
Barasanan C		Landslide (Rain-Induced)	28 October 2022		Landslide occurrence which blocked the main road.		• On-going clearing operation by Brgy. Responders with the help of concerned residents.	
Pacencia		Landslide (Rain-Induced)	28 October 2022		Landslide occurrence which blocked the main road.		• On-going clearing operation by Brgy. Responders with the help of concerned residents.	
Igdanlog		Landslide (Rain-Induced)	29 October 2022		Landslide occurrence which blocked the main road.		• On-going clearing operation by Brgy. Responders with the help of concerned residents.	
Igmacin		Landslide (Rain-Induced)	29 October 2022		Landslide occurrence which blocked the main road.		• On-going clearing operation by Brgy. Responders with the help of concerned residents.	

REGION PROVINCE CITY/ MUNICIPALITY BARANGAY		TYPE OF INCIDENT	DATE OF OCCURENCE	TIME OF OCCURENCE	DESCRIPTION	ACTIONS TAKEN	REMARKS	STATUS (for flooded areas)
Camandagan		Landslide (Rain-Induced)	29 October 2022		Landslide occurrence		• As per the initial report, at the forecited location a landslide occurred that covered one house with one individual sleeping inside resulting to death.	
igdalaguit-paciencia boundary		Landslide (Rain-Induced)	30 October 2022		Landslide occurrence		Ongoing clearing operations	
Punta Hagdan		Landslide (Rain-Induced)	30 October 2022			• DPWH with BLGU conducted clearing operation to render the road passable to all types of vehicles.	Landslide occurrence along the national road.	
Laua-an	5							
Lugta		Flooded Areas	28 October 2022		Flooding along the national road was recorded in several barangays of the Municipality		<ul style="list-style-type: none"> • Commuters are still advised to take extra precautions in traversing along the affected barangays. • The water level is still being monitored due to the occurrence of bad weather in the area 	Subsided
crossing Malawmawan		Flooded Areas	28 October 2022		Flooding along the national road was recorded in several barangays of the Municipality		• Commuters are still advised to take extra precautions in traversing along the affected barangays.	Subsided
Cadajug		Flooded Areas	28 October 2022		Flooding along the national road was recorded in several barangays of the Municipality		• Commuters are still advised to take extra precautions in traversing along the affected barangays.	Subsided
Oloc		Flooded Areas	28 October 2022		Flooding along the national road was recorded in several barangays of the Municipality		• Commuters are still advised to take extra precautions in traversing along the affected barangays.	Subsided
Cairawan Bridge		Flooded Areas	28 October 2022		Flooding along the national road was recorded in several barangays of the Municipality			Subsided
Bugasong	3							

REGION PROVINCE CITY/ MUNICIPALITY BARANGAY		TYPE OF INCIDENT	DATE OF OCCURENCE	TIME OF OCCURENCE	DESCRIPTION	ACTIONS TAKEN	REMARKS	STATUS (for flooded areas)
Pojo		Flooded Areas	28 October 2022		Reports of flooding in the area affecting the access road		• Main road is not passable. Vehicles were rerouted to pass along the coastal area.	Subsided
Camangahan		Flooded Areas	28 October 2022		Flooding in the area due to continuous downpour of rain		• No reported damages.	Subsided
Atay-atay		Flooded Areas	28 October 2022		Flooding in the area which affected several residents.		• 10 indiv evacuated for safety. Still for validation	Subsided
Valderrama	1							
Tigmamali		Flooded Areas	28 October 2022		Flooding in the area was reported		Still for validation	Flooded
Belison	3							
Ipil		Flooded Areas	28 October 2022		Reported flooding due to the heavy rains		Still for validation	Flooded
Concepcion		Flooded Areas	28 October 2022		Reported flooding due to the heavy rains		Still for validation	Flooded
Rombang		Flooded Areas	28 October 2022		Reported flooding due to the heavy rains		Still for validation	Flooded
San Remigio	3							
Nasuli		Flooded Areas	28 October 2022		Flooding in the area which affected several residents		• Stranded Family. Still for validation	Subsided
Sinandulan		Flooded Areas	28 October 2022		Flooding in the area which affected several residents		• Stranded Family. Still for validation	Subsided
Banwang Daan		Flooded Areas	28 October 2022		Flooding in the area which affected several residents		• Stranded Family. Still for validation	Subsided
San Jose de Buenavista	7							
Maybato North		Flooded Areas	28 October 2022		Flooding in some portions along the national road due to the bad weather			Subsided
Purok Tinapok, Brgy 8		Flooded Areas	28 October 2022					Subsided
Tradetown, Dalipe		Flooded Areas	28 October 2022					Subsided
Tubudan		Flooded Areas	28 October 2022				Already passable tp all types of vehicles	Subsided
Bariri		Flooded Areas	28 October 2022					Subsided
Hinabasan		Flooded Areas	28 October 2022					Subsided
San Pedro		Flooded Areas	28 October 2022					Subsided
Pandan	1							

REGION PROVINCE CITY/ MUNICIPALITY BARANGAY		TYPE OF INCIDENT	DATE OF OCCURENCE	TIME OF OCCURENCE	DESCRIPTION	ACTIONS TAKEN	REMARKS	STATUS (for flooded areas)
Idiacacan		Storm Surge	30 October 2022	12:24 am	On going assessment of damaged portion of seawall		• The water have already subsided as of October 31, 2022	
Anini-y	1							
Butuan		Storm Surge	30 October 2022	12:27 am	On going assessment		• The water have already subsided as of October 31, 2022	
Barbaza	2							
Embrangga-an		Landslide (Rain-Induced)	31 October 2022			• MDRRMO with BLGU conducted clearing operation	Landslide upstream and downstream of Embrangga-an river	
Lanas		Landslide (Rain-Induced)	31 October 2022			• MDRRMO with BLGU conducted clearing operation	Landslide in FMR and in the Brgy. Hall	
CAPIZ	198							
Cuartero	8							
Brgy. Angub		Flooded Areas	27 October 2022		flooded ricefields and road going to Dumalag		Not passable to all types of vehicles	Subsided
Brgy. Pob. Ilaya		Flooded Areas	27 October 2022		Sitio Guwaguwahon, Brgy. Pob. Ilaya flooded ricefields, households		National highway road passable to all types of vehicles	Subsided
Brgy. Nagba		Flooded Areas	27 October 2022		flooded ricefields and households			Subsided
Brgy. Bitoon Ilawod		Flooded Areas	27 October 2022		flooded ricefields,households		National highway passable to all types of vehicles	Subsided
Brgy, Poblacion Takas		Flooded Areas	28 October 2022		flooded ricefields and households			Subsided
Brgy. Malagab-i		Flooded Areas	28 October 2022		Flooded ricefields, households		Road passable to all types of vehicles	Subsided
Brgy. Biton-on Ilaya		Flooded Areas	29 October 2022		Guwaguwahon and Sitio Lemon flooded ricefields, households and national highway road		Passable to all types of vehicles	Subsided
Brgy. Poblacion Ilawod		Flooded Areas	29 October 2022		flooded ricefields and households			Subsided
Dumalag	10							
Brgy. Sto. Angel		Flooded Areas	27 October 2022		flooded residential, agricultural at Sitio Mait and Purok 6		Road going to Mait bridge NOT passable to all types of vehicles	Subsided
Brgy. Concepcion		Flooded Areas	27 October 2022		(Sitio Taguisan) flooded residential and agricultural areas			Subsided

REGION PROVINCE CITY/ MUNICIPALITY BARANGAY		TYPE OF INCIDENT	DATE OF OCCURENCE	TIME OF OCCURENCE	DESCRIPTION	ACTIONS TAKEN	REMARKS	STATUS (for flooded areas)
Brgy. Sta. Teresa		Flooded Areas	27 October 2022		Sitio Balud flooded residential and agricultural areas			Subsided
Brgy. Sto. Nino		Flooded Areas	27 October 2022		(Purok 1;4;5;6;7) flooded residential and agricultural areas			Subsided
Brgy. Dolores		Flooded Areas	27 October 2022		(Sitio Malitbog, Marit, Suhot) flooded residential and agricultural areas			Subsided
Brgy. Poblacion		Flooded Areas	27 October 2022		(Sitio Kalye 3, Talisay) flooded residential areas			Subsided
Brgy. San Jose		Flooded Areas	27 October 2022		(Purok 2;4) flooded residential and agricultural areas			Subsided
Brgy. Sta. Cruz		Flooded Areas	27 October 2022		(Purok 3;4;5) flooded agricultural areas			Subsided
Brgy. San Roque		Flooded Areas	27 October 2022		(Proper) flooded agricultural areas			Subsided
Duran		Flooded Areas	28 October 2022		a portion of the barangays are flooded			Subsided
Sigma	16							
Barangay Bangonbangon		Flooded Areas	27 October 2022		flooded households		Roads NOT passable to all types of vehicles	Flooded
Barangay Pagbunitan		Flooded Areas	27 October 2022		Sitio Vito - flooded households		Roads NOT passable to all types of vehicles	Flooded
Brgy. Pob. Norte		Flooded Areas	27 October 2022		Sitio Sugod and Sitio Sunshine - flooded households		Roads NOT passable to all types of vehicles	Flooded
Brgy. Dayhagon		Flooded Areas	28 October 2022		flooded households		Roads NOT passable to all types of vehicles	Flooded
Brgy. Mangoso		Flooded Areas	28 October 2022		flooded households		Sitio Nasunogan roads not passable to all types of vehicles	Flooded
Brgy. Capuyhan		Flooded Areas	28 October 2022		flooded households			Flooded
Brgy. Cogon		Flooded Areas	28 October 2022		flooded households		Roads NOT passable to all types of vehicles	Flooded
Brgy. Tawog		Flooded Areas	28 October 2022		flooded households			Flooded
Brgy. Guintas		Flooded Areas	28 October 2022		flooded households			Flooded
Brgy. Balucuan		Flooded Areas	28 October 2022		flooded households			Flooded
Brgy. Oyong		Flooded Areas	28 October 2022		flooded households			Flooded
Brgy. Pob. Sur		Flooded Areas	28 October 2022		flooded households			Flooded
Brgy. Mansacul		Flooded Areas	28 October 2022		flooded ricefields			Flooded

REGION PROVINCE CITY/ MUNICIPALITY BARANGAY		TYPE OF INCIDENT	DATE OF OCCURENCE	TIME OF OCCURENCE	DESCRIPTION	ACTIONS TAKEN	REMARKS	STATUS (for flooded areas)
Brgy. Amaga		Flooded Areas	28 October 2022		flooded ricefields			Flooded
Brgy. Acbo		Flooded Areas	28 October 2022		flooded ricefields			Flooded
Brgy. Mianay		Flooded Areas	29 October 2022		flooded ricefields			Flooded
Jamindan	18							
Lapaz		Landslide (Rain-Induced)	27 October 2022				at around 3:30 pm, October 27, 2022, a landslide incident happened in Barangay Lapaz. No serious disruption/ effects in the community	
Brgy. Caridad		Flooded Areas	29 October 2022		flooded ricefields and roads		Passable to all types of vehicles	Subsided
Brgy. Fe		Flooded Areas	29 October 2022		flooded rice fields, households and roads at Esperanza Boundary		Roads at Esperanza Boundary passable to all types of vehicles	Subsided
Brgy. Guintas		Flooded Areas	29 October 2022		flooded road		Passable to all types of vehicles	Subsided
Brgy. Poblacion (Magsaysay St)		Flooded Areas	29 October 2022					Subsided
Brgy. Esperanza		Flooded Areas	29 October 2022		flooded ricefields and households			Subsided
Brgy. Pangabat		Flooded Areas	29 October 2022		flooded ricefields and roads		Roads passable to all types of vehicles	Subsided
Brgy. Sto. Rosario		Flooded Areas	29 October 2022		flooded ricefields and households			Subsided
Brgy. Agcagay		Flooded Areas	29 October 2022		flooded road		Passable to all types of vehicles	Subsided
Brgy. Pangabuan		Flooded Areas	29 October 2022		ricefields and roads		Passable to light vehicles	Subsided
Brgy. Jagnaya		Flooded Areas	29 October 2022		ricefields and roads		Passable to all types of vehicles	Subsided
Brgy. Lapaz		Flooded Areas	29 October 2022		flooded ricefields			Subsided
Brgy. Masgrau		Flooded Areas	29 October 2022		flooded ricefields			Subsided
Brgy. Agambulong		Flooded Areas	29 October 2022		part of Sitio Palagtingan are flooded			Subsided
Brgy. Milan		Flooded Areas	29 October 2022		Flooded roads in Sitio Kalipawa Ilaya and Sitio Ilawod		Passable to all types of vehicles	Subsided
Brgy. San Jose		Flooded Areas	29 October 2022		flooded roads in Sitio Nahalong		Passable to all types of vehicles	Subsided
Brgy. Bayebaye		Flooded Areas	29 October 2022		Flooded households, ricefields and roads			Subsided

REGION PROVINCE CITY/ MUNICIPALITY BARANGAY		TYPE OF INCIDENT	DATE OF OCCURENCE	TIME OF OCCURENCE	DESCRIPTION	ACTIONS TAKEN	REMARKS	STATUS (for flooded areas)
Brgy. Linambasan		Flooded Areas	29 October 2022		Flooded households and ricefields			Subsided
Mambusao	21							
Brgy. Bitsihan, Tumulalud		Flooded Areas	27 October 2022		flooded ricefields, households and roads at Neck Level		Roads are now passable to all types of vehicles	Flooded
Brgy. Manibad		Flooded Areas	27 October 2022		Sitio Napo/Kapul-an flooded ricefields, households and roads at knee level		Passable to all types of vehicles	Flooded
Brgy. Pob Proper		Flooded Areas	27 October 2022		flooded streets and roads		Passable to all types of vehicles	Flooded
Brgy. Poblacion Tabuc		Flooded Areas	27 October 2022		Katamnan and Sitio Kamot - flooded ricefields, households and roads above knee level		Passable to all types of vehicles	Flooded
Brgy. Bato-Bato		Flooded Areas	27 October 2022		flooded ricefields, household and roads		Passable to all types of vehicles	Flooded
Brgy. Tugas		Flooded Areas	27 October 2022		flooded ricefields, household and roads		Not passable to all types of vehicles	Flooded
Brgy. Batiano		Flooded Areas	28 October 2022		flooded ricefields and households			Flooded
Brgy. Pangpang Norte		Flooded Areas	28 October 2022		flooded ricefields and households			Flooded
Brgy. Pangpang Sur		Flooded Areas	28 October 2022		flooded ricefields and households			Flooded
Brgy. Balat-an		Flooded Areas	28 October 2022		flooded ricefields and households			Flooded
Brgy. Najus-an		Flooded Areas	28 October 2022		flooded ricefields			Flooded
Brgy. Maralag		Flooded Areas	28 October 2022		flooded ricefields and households			Flooded
Brgy. Sinondojan		Flooded Areas	28 October 2022		flooded ricefields and households			Flooded
Brgy. Bergante		Flooded Areas	28 October 2022		flooded ricefields and households			Flooded
Brgy. Balit		Flooded Areas	28 October 2022		flooded ricefields and households			Flooded
Brgy. Bunga		Flooded Areas	28 October 2022		flooded ricefields and households			Flooded
Brgy. Libo-o		Flooded Areas	28 October 2022		flooded ricefields and households			Flooded
Brgy. Pinay		Flooded Areas	28 October 2022		flooded ricefields and households			Flooded

REGION PROVINCE CITY/ MUNICIPALITY BARANGAY		TYPE OF INCIDENT	DATE OF OCCURENCE	TIME OF OCCURENCE	DESCRIPTION	ACTIONS TAKEN	REMARKS	STATUS (for flooded areas)
Brgy. Atiplo		Flooded Areas	29 October 2022		ricefields underwater			Flooded
Brgy. Caidquid		Flooded Areas	29 October 2022		ricefields underwater			Flooded
Brgy. Bula		Flooded Areas	29 October 2022		ricefields underwater			Flooded
Dumarao	29							
Tinaytayan		Flooded Areas	28 October 2022		sitio riverside from Kalahi footbridge area road to sitio Bay-ang, Calapawan road-unpassable)		As of October 31, 2022	Subsided
Lawaan		Flooded Areas	28 October 2022		overflow		As of October 31, 2022	Subsided
Pob Ilawod		Flooded Areas	28 October 2022		Janguslob overflow and Guinotos overflow		As of October 31, 2022	Subsided
Brgy. Dangula		Flooded Areas	29 October 2022		flooded residential and agricultural areas		As of October 31, 2022	Subsided
Brgy. Ongol Ilawod		Flooded Areas	29 October 2022		flooded residential and ricefields		As of October 31, 2022	Subsided
Brgy. Gibato		Flooded Areas	29 October 2022		flooded residential and ricefields		As of October 31, 2022	Subsided
Brgy. Aglalana		Flooded Areas	29 October 2022		flooded residential and ricefields		As of October 31, 2022	Subsided
Brgy, Calapawan		Flooded Areas	29 October 2022		flooded residential and ricefields		As of October 31, 2022	Subsided
Brgy. Tamulalod		Flooded Areas	29 October 2022				As of October 31, 2022	Subsided
Brgy. Taslan		Flooded Areas	29 October 2022				As of October 31, 2022	Subsided
Brgy. Bungsuwan		Flooded Areas	29 October 2022				As of October 31, 2022	Subsided
Brgy. Condingle		Flooded Areas	29 October 2022				As of October 31, 2022	Subsided
Brgy, Alipaciawan		Flooded Areas	29 October 2022				As of October 31, 2022	Subsided
Brgy. Cubi		Flooded Areas	29 October 2022				As of October 31, 2022	Subsided
Brgy. Ongol Ilaya		Flooded Areas	29 October 2022				As of October 31, 2022	Subsided
Brgy. San Juan		Flooded Areas	29 October 2022				As of October 31, 2022	Subsided
Brgy. Dacuton		Flooded Areas	29 October 2022				As of October 31, 2022	Subsided
Brgy. Guinotos		Flooded Areas	29 October 2022				As of October 31, 2022	Subsided
Brgy. Astorga		Flooded Areas	29 October 2022				As of October 31, 2022	Subsided
Brgy. Pob. Ilaya		Flooded Areas	29 October 2022				As of October 31, 2022	Subsided
Brgy. Salcedo		Flooded Areas	28 October 2022				As of October 31, 2022	Subsided
Brgy. Janguslob		Flooded Areas					As of October 31, 2022	Subsided
Brgy. Jambad		Flooded Areas					As of October 31, 2022	Subsided
Brgy Tina		Flooded Areas					As of October 31, 2022	Subsided
BrgyMalonoy		Flooded Areas					As of October 31, 2022	Subsided

REGION PROVINCE CITY/ MUNICIPALITY BARANGAY		TYPE OF INCIDENT	DATE OF OCCURENCE	TIME OF OCCURENCE	DESCRIPTION	ACTIONS TAKEN	REMARKS	STATUS (for flooded areas)
Brgy Aglanot		Flooded Areas					As of October 31, 2022	Subsided
Brgy. Sibariwan		Flooded Areas					As of October 31, 2022	Subsided
Brgy. Sagrada Familia		Flooded Areas					As of October 31, 2022	Subsided
Brgy. Agbatuam		Flooded Areas					As of October 31, 2022	Subsided
Maayon	11							
Brgy. Fernandez		Flooded Areas	28 October 2022		flooded residential, ricefields and roads	Not passable to light vehicles		Flooded
Iawod		Flooded Areas	28 October 2022		flooded brgy. road from boundary of Sitio Anoy and Ambilay, Panit-an.			Flooded
Brgy. Pob. Ilaya		Flooded Areas	29 October 2022					Flooded
Brgy. Pob. Tabuc		Flooded Areas	29 October 2022					Flooded
Brgy. Piña		Flooded Areas	29 October 2022					Flooded
Brgy. Batabat		Flooded Areas	29 October 2022					Flooded
Brgy. Quinat-uyan		Flooded Areas	29 October 2022					Flooded
Tapulang		Flooded Areas	29 October 2022					Subsided
Brgy. Quinabulonglan		Flooded Areas	29 October 2022					Flooded
Brgy Old Guia		Flooded Areas					Passable to all types of vehicle	Flooded
Brgy Palaguian		Flooded Areas					Not passable to light vehicles	Flooded
Roxas City	18							
II		Flooded Areas	28 October 2022		flooded portion of residential areas and roads but still passable to all types of vehicles			Subsided
XI		Flooded Areas	28 October 2022		flooded portion of residential areas and roads but still passable to all types of vehicles			Subsided
VII		Flooded Areas	28 October 2022		(Sitio Rizal Looban) flooded portion of residential areas and roads but still passable to all types of vehicles			Subsided
Barra		Flooded Areas	28 October 2022		(Sitio Tabay) flooded portion of residential areas and roads but still passable to all types of vehicles			Subsided
Lawaan		Flooded Areas	28 October 2022		(Tres Arcengeles and National highway) but still passable to all types of vehicles			Subsided

REGION PROVINCE CITY/ MUNICIPALITY BARANGAY		TYPE OF INCIDENT	DATE OF OCCURENCE	TIME OF OCCURENCE	DESCRIPTION	ACTIONS TAKEN	REMARKS	STATUS (for flooded areas)
Brgy. Liong		Flooded Areas	29 October 2022		flooded ricefields			Subsided
Brgy. San Jose		Flooded Areas	29 October 2022		flooded ricefields			Subsided
Brgy. Bago		Flooded Areas	29 October 2022		Sitio Motto - flooded ricefields			Subsided
Brgy. Baybay		Flooded Areas	29 October 2022					Subsided
Brgy. Loctugan		Flooded Areas	29 October 2022		flooded ricefields			Flooded
Brgy. Bolo		Flooded Areas	29 October 2022		flooded ricefields			Subsided
Brgy. I		Flooded Areas	29 October 2022		Sitio 5, Ellieta St., Luna Novicio			Subsided
Brgy. Jumaguicjic		Flooded Areas	29 October 2022		Sitio Manamok - submerged in flood water			Subsided
Brgy. Milibili		Flooded Areas	29 October 2022		Sitio Pamongbongan, Crossing Pagutok			Subsided
Brgy. Dayao		Flooded Areas	29 October 2022		Sitio Suol, Purok 2, Pagutok			Subsided
Brgy. Tiza		Flooded Areas	29 October 2022		Calumdum, Graceville, Bangkiling			Subsided
Brgy. Punta Tabuc		Flooded Areas	29 October 2022		Narra Ext., Pahidaet, Hermano Blk. 3			Subsided
Brgy Banica		Flooded Areas					As of Oct 31, 2022	Subsided
Panitan	1							
Ilaya		Flooded Areas	28 October 2022		flooded brgy. roads but PASSABLE to ALL types of vehicles.		flooded	Flooded
Dao	8							
Bitá		Flooded Areas	28 October 2022					Flooded
Malonoy		Flooded Areas	28 October 2022					Flooded
Agtambi		Flooded Areas	28 October 2022					Flooded
Manhoy		Flooded Areas	28 October 2022					Flooded
Duyoc		Flooded Areas	28 October 2022					Flooded
Lacaron		Flooded Areas	28 October 2022					Flooded
Matagnop		Flooded Areas	28 October 2022					Flooded
Balucuan		Flooded Areas	28 October 2022					Flooded
Tapaz	15							
Brgy. San Nicolas		Flooded Areas	29 October 2022		flooded road at Agpili Bridge		Passable to all vehicle	Subsided
Brgy. Candelaria		Flooded Areas	29 October 2022		flooded road at Agpili Bridged		Passable to all vehicle	Subsided

REGION PROVINCE CITY/ MUNICIPALITY BARANGAY		TYPE OF INCIDENT	DATE OF OCCURENCE	TIME OF OCCURENCE	DESCRIPTION	ACTIONS TAKEN	REMARKS	STATUS (for flooded areas)
Brgy. Initan		Flooded Areas	29 October 2022		flooded road at Sibaguan Bridged		Passable to all vehicle	Subsided
Brgy. Poblacion		Flooded Areas	29 October 2022		flooded residential area and ricefields			Subsided
Brgy. San Jose		Flooded Areas	29 October 2022		flooded residential area and ricefields			Subsided
Brgy. Roque		Flooded Areas	29 October 2022		flooded residential area and ricefields			Flooded
Brgy. Carida		Flooded Areas	29 October 2022		flooded residential area and ricefields			Subsided
Brgy. Salong		Flooded Areas	29 October 2022		flooded residential area and ricefields			Subsided
Brgy. Daan Banwa		Flooded Areas	29 October 2022		flooded residential area, ricefields, road at Malinao Bridged		Passable to all vehicles	Subsided
Brgy. San Julian		Flooded Areas	29 October 2022		flooded residential area and ricefields			Subsided
Brgy. San Antonio		Flooded Areas	29 October 2022		flooded residential area and ricefields			Subsided
Brgy. Garcia		Flooded Areas	29 October 2022		flooded area and agricultural area			Subsided
San Miguel Ilawod		Flooded Areas	29 October 2022		flooded area and agricultural area			Subsided
San Pedro		Flooded Areas	29 October 2022		flooded area and agricultural area			Subsided
Brgy. Taslan		Flooded Areas	29 October 2022					Subsided
Panay	20							
Brgy. Talasa		Flooded Areas	29 October 2022		Portion of Sitio Illaya - flooded ricefields			Subsided
Brgy. Agbalo		Flooded Areas	29 October 2022					Flooded
Brgy. Agbanban		Flooded Areas	29 October 2022					Flooded
Brgy. Anhawon		Flooded Areas	29 October 2022					Flooded
Brgy. Bago Chiquito		Flooded Areas	29 October 2022					Flooded
Brgy. Bago Grande		Flooded Areas	29 October 2022					Flooded
Brgy. Bahit Grande		Flooded Areas	29 October 2022					Flooded
Brgy, Bahit		Flooded Areas	29 October 2022					Flooded
Brgy, Binangig		Flooded Areas	29 October 2022					Flooded
Brgy. Binantuan		Flooded Areas	29 October 2022					Flooded
Brgy, Cabugao Oeste		Flooded Areas	29 October 2022					Flooded
Brgy, Calapawan		Flooded Areas	29 October 2022					Flooded

REGION PROVINCE CITY/ MUNICIPALITY BARANGAY		TYPE OF INCIDENT	DATE OF OCCURENCE	TIME OF OCCURENCE	DESCRIPTION	ACTIONS TAKEN	REMARKS	STATUS (for flooded areas)
Brgy. Calitan		Flooded Areas	29 October 2022					Flooded
Brgy. Candual		Flooded Areas	29 October 2022					Flooded
Brgy. Cogon		Flooded Areas	29 October 2022					Flooded
Brgy. Daga		Flooded Areas	29 October 2022					Flooded
Brgy. Libon		Flooded Areas	29 October 2022					Flooded
Brgy. Linao		Flooded Areas	29 October 2022					Flooded
Brgy. Lus-onan		Flooded Areas	29 October 2022					Flooded
Brgy. Tico		Flooded Areas	29 October 2022					Flooded
Pontevedra	10							
Brgy. Guba		Flooded Areas	29 October 2022		flooded households and agricultural area			Flooded
Brgy. Ilawod		Flooded Areas	29 October 2022		flooded households and agricultural area			Flooded
Brgy. Tabuc		Flooded Areas	29 October 2022		flooded households and agricultural area			Flooded
Brgy. Tacas		Flooded Areas	29 October 2022		flooded households and agricultural area			Flooded
Brgy. Ilaya		Flooded Areas	29 October 2022		Sitio Pangpang and Sitio Uplik - flooded households and agricultural area			Flooded
Brgy. Agdalipe		Flooded Areas	29 October 2022		Sitio Kawa-kawa and Sitio Pondol			Flooded
Brgy. Malic		Flooded Areas	29 October 2022		Near Mt. Zion Cemetery			Flooded
Brgy. Tabuc		Flooded Areas	29 October 2022					Flooded
Brgy. Tacas		Flooded Areas	29 October 2022					Flooded
Brgy. Sublangon		Flooded Areas	29 October 2022					Flooded
Pilar	4							
Brgy. Tabun-acan		Flooded Areas	29 October 2022					Subsided
Brgy. Yating		Flooded Areas	29 October 2022		flooded ricefields			Subsided
Brgy. San Fernando		Flooded Areas	29 October 2022					Subsided
Brgy. Monteflor		Flooded Areas	29 October 2022		Sitio Bagasungan			Subsided
Ivisan	9							
Brgy. Pob. Sur		Flooded Areas	29 October 2022		Purok 1			Flooded
Brgy. Malocloc Norte		Flooded Areas	29 October 2022		Sitio Sayuyan and Sitio Soong			Flooded
Brgy. Pob. Norte		Flooded Areas	29 October 2022		Front Ugas Residence			Flooded

REGION PROVINCE CITY/ MUNICIPALITY BARANGAY		TYPE OF INCIDENT	DATE OF OCCURENCE	TIME OF OCCURENCE	DESCRIPTION	ACTIONS TAKEN	REMARKS	STATUS (for flooded areas)
Brgy, Malocloc Sur		Flooded Areas	29 October 2022		Sitio Bagaas and Sitio Almon			Flooded
Brgy. Agustin Navarra		Flooded Areas	29 October 2022		Sitio Ilaya			Flooded
Brgy. Ondoy		Flooded Areas	29 October 2022		Sitio Boulevard			Flooded
Brgy. Agmalobo		Flooded Areas	29 October 2022					Flooded
Brgy. Sta. Cruz		Flooded Areas	29 October 2022		Sitio Agpilipis			Flooded
Brgy. Balaring		Flooded Areas	29 October 2022					Flooded
GUIMARAS	1							
San Lorenzo	1							
Sapal		Landslide (Rain-Induced)	29 October 2022				at Sitio Lebas	
ILOILO	11							
Dingle	1							
Pandan		Flooded Areas	27 October 2022		Submerged rice fields			Flooded
Lambunao	9							
Brgy. Caguisanan		Landslide (Rain-Induced)	28 October 2022			Conduct Inspection on affected areas		
Malag-it		Landslide (Rain-Induced)	28 October 2022			Conduct Inspection on affected areas		
Cabatangan		Landslide (Rain-Induced)	28 October 2022			Conduct Inspection on affected areas		
Poong		Landslide (Rain-Induced)	28 October 2022			Conduct Inspection on affected areas		
Binabaan		Landslide (Rain-Induced)	28 October 2022			Conduct Inspection on affected areas		
Tiraador		Landslide (Rain-Induced)	28 October 2022			Conduct Inspection on affected areas		
Cayan		Landslide (Rain-Induced)	28 October 2022			Conduct Inspection on affected areas		
Oeste		Landslide (Rain-Induced)	28 October 2022			Conduct Inspection on affected areas		
Buwang		Landslide (Rain-Induced)	28 October 2022			Conduct Inspection on affected areas		
San Dionisio	1							

REGION PROVINCE CITY/ MUNICIPALITY BARANGAY		TYPE OF INCIDENT	DATE OF OCCURENCE	TIME OF OCCURENCE	DESCRIPTION	ACTIONS TAKEN	REMARKS	STATUS (for flooded areas)
		Landslide (Rain-Induced)	28 October 2022		Purok 2, Brgy. Agdaliran, San Dionisio, Iloilo	Affected families where safely evacuated with the help of the community and barangay officials		
NEGROS OCCIDENTAL	18							
Sipalay	3							
Brgy. San Jose		Landslide (Rain-Induced)	26 October 2022		As of 28 October 2022, There were a total of 3 incidents of landslide/soil erosion occurred on October 26, 27 and 28, 2022 respectively at the following location: Maricalum Mining Corporation, Brgy San Jose, Santo Niño, Brgy Manlucahoc, and Santo Niño, Brgy Manlucahoc. A contuous monitoring is being conducted.			
Brgy. Santo Niño		Landslide (Rain-Induced)	27 October 2022		As of 28 October 2022, There were a total of 3 incidents of landslide/soil erosion occurred on October 26, 27 and 28, 2022 respectively at the following location: Maricalum Mining Corporation, Brgy San Jose, Santo Niño, Brgy Manlucahoc, and Santo Niño, Brgy Manlucahoc. A contuous monitoring is being conducted.			
Brgy. Manlucahoc		Landslide (Rain-Induced)	28 October 2022		As of 28 October 2022, There were a total of 3 incidents of landslide/soil erosion occurred on October 26, 27 and 28, 2022 respectively at the following location: Maricalum Mining Corporation, Brgy San Jose, Santo Niño, Brgy Manlucahoc, and Santo Niño, Brgy Manlucahoc. A contuous monitoring is being conducted.			

REGION PROVINCE CITY/ MUNICIPALITY BARANGAY		TYPE OF INCIDENT	DATE OF OCCURENCE	TIME OF OCCURENCE	DESCRIPTION	ACTIONS TAKEN	REMARKS	STATUS (for flooded areas)
Bacolod	7							
Brgy Punta Taytay		Fallen/uprooted tree	27 October 2022		Fallen trees in Brgy Punta Taytay fronting Sacred Heart Memorial Park due to heavy rains.	DRRMO Bacolod City Emergency Response Services conducted clearing operations.		
Barangay Mansilingan		Flooded Areas	27 October 2022		Water Level – 2-3 feet	Barangay Mansilingan Rescue (Croper) assessed the area and transferred the affected family to a neighboring house not affected by the flood water.	Zone 4 Laurel Bakyas, Jayme Subdivision; Jayme Subdivision	Flooded
Singcang Airport		Flooded Areas	27 October 2022		Water Level – 1-4 feet	Evacuation conducted by Brgy. Singcang	Balay Silangan / BCPO, Lacson Street; Purok Mars.; Purok Neptune; Purok Sampaguita; Purok Kabulakan; Purok Kaigin; Purok Mainabyanon; Purok Calong2	Flooded
Brgy 35		Flooded Areas	27 October 2022		Water Level – 3-4 feet	Rescue Operations and Evacuation conducted by Brgy. 35, KABALIKAT, Chamber Philippine Red Cross (PRC)		Flooded
Brgy 36		Flooded Areas	27 October 2022		Water Level – 3-4 feet	? Rescue operations conducte by Bgry. 36 and PRC ? Residents Refused Evacuation		Flooded
Brgy 39		Flooded Areas	27 October 2022		Water Level – 3-4 feet	Evacuation conducted by Brgy. 39 and KABALIKAT		Flooded
Brgy. Pahanocoy		Flooded Areas	27 October 2022		Water Level – 3-4 feet	Rescue Operations and Evacuation conducted by Brgy. Pahanocoy and Chamber		Flooded
Bago	1							
Brgy. Ilijan		Landslide (Rain-Induced)	28 October 2022	10:00 am	Landslide in Purok Manokan, Barangay Ilijan, Bago City broughtabout by the heavy rains. Landslide Coordinates (10°25'40.48' N, 123°04'31.07'E).			
Cauayan	7							

REGION PROVINCE CITY/ MUNICIPALITY BARANGAY		TYPE OF INCIDENT	DATE OF OCCURENCE	TIME OF OCCURENCE	DESCRIPTION	ACTIONS TAKEN	REMARKS	STATUS (for flooded areas)
Butata		Flooded Areas	28 October 2022	05:00 pm	A portion of barangay were flooded around 5:00 PM	The incident was responded immediately by MDRRMO-Cauayan and other government Agency and respective BDRRMC	cleared, no incident reported	Subsided
Calliling		Flooded Areas	28 October 2022	05:00 pm	A portion of barangay were flooded around 5:00 PM	The incident was responded immediately by MDRRMO-Cauayan and other government Agency and respective BDRRMC	cleared, no incident reported	Subsided
Masaling		Flooded Areas	28 October 2022	05:00 pm	A portion of barangay were flooded around 5:00 PM	The incident was responded immediately by MDRRMO-Cauayan and other government Agency and respective BDRRMC	cleared, no incident reported	Subsided
Guiljungan		Flooded Areas	28 October 2022	05:00 pm	A portion of barangay were flooded around 5:00 PM	The incident was responded immediately by MDRRMO-Cauayan and other government Agency and respective BDRRMC	cleared, no incident reported	Subsided
Inayawan		Flooded Areas	28 October 2022	05:00 pm	A portion of barangay were flooded around 5:00 PM	The incident was responded immediately by MDRRMO-Cauayan and other government Agency and respective BDRRMC	cleared, no incident reported	Subsided
Isio		Flooded Areas	28 October 2022	05:00 pm	A portion of barangay were flooded around 5:00 PM	The incident was responded immediately by MDRRMO-Cauayan and other government Agency and respective BDRRMC	cleared, no incident reported	Subsided
Poblacion		Flooded Areas	28 October 2022	05:00 pm	A portion of barangay were flooded around 5:00 PM	The incident was responded immediately by MDRRMO-Cauayan and other government Agency and respective BDRRMC	cleared, no incident reported	Subsided
REGION 7	51							
CEBU	49							
Balamban	1							
Brgy. Gaas, Balamban		Landslide (Rain-Induced)	28 October 2022				Passable	
Carcar	3							
Carcar City Hall Creek, Pob. 3, Carcar City, Cebu		Flooded Areas	28 October 2022					Flooded

REGION PROVINCE CITY/ MUNICIPALITY BARANGAY		TYPE OF INCIDENT	DATE OF OCCURENCE	TIME OF OCCURENCE	DESCRIPTION	ACTIONS TAKEN	REMARKS	STATUS (for flooded areas)
Valladolid-Perrelos, Carcar City, Cebu		Flooded Areas	28 October 2022					Flooded
Carcar City Hall Creek, Pob. 3, Carcar City, Cebu		Flooded Areas	28 October 2022					Flooded
Carmen	1							
Brgy. Luyang, Carmen, Cebu		Flooded Areas	28 October 2022					Subsided
Catmon	2							
Brgy. Basak, Catmon, Cebu		Flooded Areas	28 October 2022					Subsided
Brgy. Basak, Catmon, Cebu		Landslide (Rain-Induced)	28 October 2022				Minimal landslide	
Consolacion	3							
Brgy. Cansagan, Consolacion, Cebu		Flooded Areas	28 October 2022					Flooded
Brgy. Pitogo, Consolacion, Cebu		Flooded Areas	28 October 2022					Flooded
Brgy. Nangka, Consolacion Cebu		Flooded Areas	28 October 2022					Flooded
Lapu-lapu (Opon)	1							
Brgy. Basak, Lapu-lapu City		Flooded Areas	28 October 2022					Subsided
Mandaue City	6							
UCLM		Flooded Areas	26 October 2022	03:00 pm			With ankle-deep water level.	Subsided
Tipolo Star Oil		Flooded Areas	26 October 2022	03:00 pm			Knee Deep Level flooding	Subsided
A.S. Fortuna Shell, Banilad		Flooded Areas	26 October 2022	03:00 pm				Subsided
Albano St., Subangdaku		Flooded Areas	26 October 2022	03:00 pm				Subsided
Innodata, Subangdaku		Flooded Areas	26 October 2022	03:00 pm			Knee Deep Level flooding	Subsided
Marcelo Fernan Bridge		Flooded Areas	26 October 2022	03:00 pm				Subsided
Minglanilla	5							
Brgy. Tungkil, Minglanilla, Cebu		Flooded Areas	28 October 2022					Subsided
Brgy. Calajaon, Minglanilla Cebu		Flooded Areas	28 October 2022					Subsided
Brgy. Tulay, Minglanilla, Cebu		Flooded Areas	28 October 2022					Subsided
Brgy. Tungkop, Minglanilla, Cebu		Flooded Areas	28 October 2022					Subsided
Brgy. Tunghaan, Minglanilla, Cebu		Flooded Areas	28 October 2022					Subsided
Sogod	2							
Sitio Laray, Brgy. Ibabao		Flooded Areas	28 October 2022	03:00 pm	Overflow of tributary creek/ waterway leading to Bangay River; waterway has flood control			Flooded

REGION PROVINCE CITY/ MUNICIPALITY BARANGAY		TYPE OF INCIDENT	DATE OF OCCURENCE	TIME OF OCCURENCE	DESCRIPTION	ACTIONS TAKEN	REMARKS	STATUS (for flooded areas)
Sitio San Lorenzo, Brgy. Poblacion		Flooded Areas	28 October 2022	03:00 pm	Overflow of San Lorenzo River emptying out to Sogod Bay			Flooded
Sta Catalina	1							
Brgy. San Francisco, Sta. Catalina		Flooded Areas	28 October 2022					Flooded
Toledo City	1							
Sapangdaku, Cambang-ug, Toledo City		Flooded Areas	28 October 2022					Flooded
Cebu City	23							
Sitio Highway Pung-ol Sibugay		Landslide (Rain-Induced)	30 October 2022	07:20 am		On-going monitoring by Pung-ol Responders		
Sitio Hamtikto Sitio Bay-ang Barangay Babag		Landslide (Rain-Induced)	30 October 2022	07:10 am		Responded by Barangay Responders Monitoring the area Passable		
Sitio Candarong Pulangbato		Landslide (Rain-Induced)	30 October 2022	12:30 am		Responded by QRT Delta 117 and SRS		
Sitio Garahe Brgy Busay		Landslide (Rain-Induced)	29 October 2022			Responded by QRT Delta 117 and SRS		
Sitio Tawagan I, Brgy Sirao		Landslide (Rain-Induced)	29 October 2022	02:10 pm		Responded by Brgy Base Responders Manually Repaired Passable		
Tagunol St., Brgy Basak San Nicolas		Flooded Areas	29 October 2022	11:50 am		Responded by Brgy Base Responders		Flooded
Sitio Langub. Brgy Sirao		Landslide (Rain-Induced)	29 October 2022	11:40 am		Responded by Brgy Base Responders Manually Repaired Passable		
Sitio Naga Brgy. Pamutan		Landslide (Rain-Induced)	29 October 2022	10:34 am		Responded by Brgy Base Responders		
Guila-guila Brgy Bon-bon		Soil Movement	28 October 2022	08:20 pm		Responded by Brgy Base Responders		
Sitio Lower Camparang, Brgy Kalunasan		Landslide (Rain-Induced)	28 October 2022	01:41 pm		Responded by Brgy Base Responders		
Sitio Cabulihan and Sitio Bangkal Brgy Guba		Landslide (Rain-Induced)	28 October 2022	12:28 pm		Responded by Brgy Base Responders		
Sitio Lower Lamakan, Brgy Pung-ol Sibugay		Landslide (Rain-Induced)	28 October 2022	12:04 pm		Responded by Brgy Base Responders		
Sitio Cadahuan Brgy Talamban		Landslide (Rain-Induced)	28 October 2022	11:24 am		Responded by Brgy Base Responders		
Sitio Lupa, Brgy Sapangdaku		Landslide (Rain-Induced)	28 October 2022	09:30 am		Responded by Brgy Base Resonders		

REGION PROVINCE CITY/ MUNICIPALITY BARANGAY		TYPE OF INCIDENT	DATE OF OCCURENCE	TIME OF OCCURENCE	DESCRIPTION	ACTIONS TAKEN	REMARKS	STATUS (for flooded areas)
Proper Sirao, Brgy Sirao		Landslide (Rain-Induced)	28 October 2022	07:06 am		Responded by Brgy Base Resonders		
Sitio Campo, Brgy Binaliw		Landslide (Rain-Induced)	27 October 2022	03:17 pm		Responded by QRT and Installed Early warning signs		
Sitio Lower, Brgy Agsungot		Landslide (Rain-Induced)	27 October 2022	02:47 pm		Partially Cleared by Brgy Base Responders		
Sitio Cabatbatan Brgy Pamutan		Landslide (Rain-Induced)	27 October 2022	06:44 am		Responded by Brgy Pamutan and wre assisted by QRT		
Sitio Lupa, Brgy Sapangdaku		Landslide (Rain-Induced)	26 October 2022	08:43 pm		Responded by Sapangdaku Fire Brigade		
Sitio Masaba, brgy Tagbao		Landslide (Rain-Induced)	26 October 2022	03:28 pm		Responded by Tagbao Responders		
Proper Pamutan, Brgy Pamutan		Landslide (Rain-Induced)	26 October 2022	02:53 pm		Responded by Pamutan Responders		
Sitio Langub Brgy Buhisan		Landslide (Rain-Induced)	26 October 2022	01:53 pm		Responded by QRT and CTT		
Sitio Mahiga, Brgy Banilad		Landslide (Rain-Induced)	26 October 2022	12:26 pm		Responded by QRT DELTA 241 TEAM		
NEGROS ORIENTAL	2							
Guihulngan City	1							
Sitio Bucana, Sitio Larena, Sitio Bateria of Barangay Poblacion, Guihulngan		Flooded Areas	28 October 2022					Subsided
Sta Catalina	1							
Brgy. San Pedro, Sta. Catalina		Flooded Areas	28 October 2022					Flooded
REGION 8	41							
SOUTHERN LEYTE	20							
San Ricardo	2							
Camang		Landslide (Rain-Induced)	26 October 2022		Minor Landslide	DPWH conducted clearing operations.; Totally cleared as of 27 October 2022	As per MDRMO San Ricardo, the landslide area was already cleared by DPWH as of 27 October 2022	
Esperanza		Landslide (Rain-Induced)	29 October 2022	09:36 am	Major Rock/Landslide, Provincial Road, damaging whole National Road		Alternate Route: Liloan (Pacific side of Panaon Island)	
Hinundayan	1							
Baculod		Landslide (Rain-Induced)	26 October 2022		Minor Landslide, National Road Network	- Coordinated with concerned offices and conducted clearing operations		

REGION PROVINCE CITY/ MUNICIPALITY BARANGAY		TYPE OF INCIDENT	DATE OF OCCURENCE	TIME OF OCCURENCE	DESCRIPTION	ACTIONS TAKEN	REMARKS	STATUS (for flooded areas)
Limasawa	1							
Lugsungan		Landslide (Rain-Induced)	26 October 2022		Minor Landslide (retaining wall)	- Coordinated with concerned offices and conducted clearing operations	As per MDRRMO Limasawa, the landslide area was already cleared as of 27 October 2022	
Liloan	1							
Old Malangsa		Landslide (Rain-Induced)	26 October 2022		Minor Landslide covered half of the provincial road	Conducted clearing operations.	The provincial road was reported passable.	
Bontoc	3							
Malbago		Landslide (Rain-Induced)	28 October 2022		Minor Landslide, Provincial Road		Not passable for all 4-wheeled vehicles as of 0920AM, 28 October 2022	
Beniton		Flooded Areas	28 October 2022	09:20 am	Flooded road section due to continuous rains		As per PDRRMO Dao Bridge not passable	Flooded
Dao		Flooded Areas	28 October 2022	09:20 am	Flooded road section due to continuous rains		Dao Bridge not passable	Flooded
Maasin	9							
Tagpina		Flooded Areas	28 October 2022		Critical level around 7AM; slightly above normal as of 10AM		Purok Cadena de Amor flooding	Flooded
Combado		Flooded Areas	28 October 2022		Critical level around 7AM; slightly above normal as of 10AM 29 October		Purok Mangga flooding	Flooded
Manhilo		Flooded Areas	28 October 2022		Critical level around 7AM; slightly above normal as of 10AM 29 October			Flooded
Canturing		Flooded Areas	28 October 2022		Critical level around 7AM; slightly above normal as of 10AM 29 October 2022			Flooded
San Jose		Flooded Areas	28 October 2022		Critical level around 7AM; slightly above normal as of 10AM 29 October 2022			Flooded
San Rafael		Flooded Areas	28 October 2022		Critical level around 7AM; slightly above normal as of 10AM as of 10AM 29 October 2022			Flooded
Bato I		Landslide (Rain-Induced)	29 October 2022		Minor Landslide/ soil erosions		Totally cleared	

REGION PROVINCE CITY/ MUNICIPALITY BARANGAY		TYPE OF INCIDENT	DATE OF OCCURENCE	TIME OF OCCURENCE	DESCRIPTION	ACTIONS TAKEN	REMARKS	STATUS (for flooded areas)
Lunas		Landslide (Rain-Induced)	29 October 2022		Minor Landslides/soil erosion at Sitio Cayanuhan		1 Lane Passable	
Nati		Landslide (Rain-Induced)	29 October 2022		Minor Landslides/soil erosion		1 Lane Passable	
Padre Burgos	2							
Dinahugan		Landslide (Rain-Induced)	29 October 2022		At Sitio Dakung-bato, Dinahugan National Road	DPWH and workers and Brgy officials are managing the area to keep it passable and free of debris to keep motorist safe		
Laca		Landslide (Rain-Induced)	29 October 2022		Provincial road incident	Managed by BDRRMC	Passable	
Macrohon	1							
Ilihan		Landslide (Rain-Induced)	29 October 2022		Landslide/Rockslide			
NORTHERN SAMAR	5							
Lapinig	1							
Lo-ok		Landslide (Rain-Induced)	29 October 2022		Landslide (San Policar pio-Arteche-Lapinig Road	on-going clearing operations	Passable to all types of vehicles as of 12:15PM of October 29, 2022	
Palapag	1							
Nipa		Landslide (Rain-Induced)	29 October 2022		Landslide (Pangpang-Palapag-Mapanas-Gamay-Lapinig Rd)	Deployed 1 Unit Backhoe; 1 unit pay loader 1 Pick-up Service vehicle (DPWH) ; on-going clearing operations	Passable to all types of vehicles as of 12:15PM of October 29, 2022; Passable to all types of vehicles as of 12:15PM of October 29, 2022	
Lavezares	1							
Libas		Roadslip	29 October 2022		Roadslip (Allen-Catarman Road K0697+(-147) -K0742+767)	Installed temporary barricade and caution tape to warn traveling motorist	Passable to all types of vehicles	
Lope de Vega	2							
Poblacion		Flooded Areas	29 October 2022		Flooding (Catarman-Calbayog Rd K0744+(-154) - K0781+751)	Continuous monitoring of flooded areas	Flooding has fully subsided; Passable to all types of vehicles as of 11:00AM of October 29, 2022	Subsided
Bayho		Flooded Areas	29 October 2022		Flooding (Catarman-Calbayog Rd K0744+(-154) - K0781+751)	Continuous monitoring of flooded area	Passable to all types of vehicles as of 11:00AM of October 29, 2022	Subsided
SAMAR	3							

REGION PROVINCE CITY/ MUNICIPALITY BARANGAY		TYPE OF INCIDENT	DATE OF OCCURENCE	TIME OF OCCURENCE	DESCRIPTION	ACTIONS TAKEN	REMARKS	STATUS (for flooded areas)
Calbayog	3							
Tarabucan		Flooded Areas	29 October 2022		flooding	Deployed Fieldmen for Traffic Control; Continuous monitoring of area	2 lanes not passable for Light Vehicle as of 6:58 AM of October 29, 2022; Passable as of 12:00NN of October 29, 2022	Flooded
Capacuhan		Flooded Areas	29 October 2022		flooding	Deployed Fieldmen for Traffic Control Continuous monitoring of area	2 lanes not passable for Light Vehicle as of 6:58 AM of October 29, 2022 Passable as of 12:00NN of October 29, 2022	Flooded
Tarabucan		Soil erosion	30 October 2022		Brgy. Tarabucan, Calbayog City K0789+900			
EASTERN SAMAR	1							
Jipapad	1							
		Flooded Areas	29 October 2022	02:30 am	Flooding in the entire municipality and cracks along the road and Brgy. 4		Entrance and Exit of Jipapad going to poblacion proper is not passable with heavy trucks	Flooded
LEYTE	6							
Albuera	6							
		Flooded Areas	29 October 2022		Flood waters along the highway			Subsided
		Flooded Areas	29 October 2022		Water Level in rivers and creeks		Slightly receding with moderate turbulence	Receding
Sitio Soob		Landslide (Rain-Induced)	29 October 2022		No families and structures directly affected		No families and structures directly affected	
Poblacion		Landslide (Rain-Induced)	29 October 2022		No families and structures directly affected		No families and structures directly affected	
Sitio Cawilan		Landslide (Rain-Induced)	29 October 2022		No families and structures directly affected		No families and structures directly affected	
Damulaan		Landslide (Rain-Induced)	28 October 2022		No families and structures directly affected		No families and structures directly affected	
BILIRAN	6							
Naval	5							

REGION PROVINCE CITY/ MUNICIPALITY BARANGAY		TYPE OF INCIDENT	DATE OF OCCURENCE	TIME OF OCCURENCE	DESCRIPTION	ACTIONS TAKEN	REMARKS	STATUS (for flooded areas)
Catmon		Flooded Areas	28 October 2022		Flooding has fully subsided	Installed warning signs; deployed fieldmen for traffic control	Passable to all types of vehicles as of 8:56 AM October 29, 2022	Subsided
San Pablo		Flooded Areas	28 October 2022		Flooding has fully subsided	Installed warning signs; deployed fieldmen for traffic control	Passable to all types of vehicles as of 5:30 AM October 28, 2022	Subsided
Caray-caray		Scoured and Damaged Approach Slab			Scoured and Damaged Approach Slab	installed warning signs; deployed fieldmen traffic control; rock filling of scoured and damaged approach slab	Passable to all types of vehicles as of 12NN of October 30, 2022	
Sabang		Flooded Areas	28 October 2022		Flooding has fully subsided	Installed warning signs; Deployed fieldmen for Traffic Control	Passable to all types of vehicles as of 6:37PM of October 28, 2022	Subsided
Lucsoon		Flooded Areas	28 October 2022		Flooding has fully subsided	Installed warning signs; Deployed fieldmen for Traffic Control	Passable to all types of vehicles as of 5:36PM of October 28, 2022	Subsided
Biliran	1							
Bato		Roadslip			Roadslip	Installed warning signs underway	2 of 4 lanes passable to all types of vehicles as of 2:30 PM October 28, 2022	
REGION 9	92							
ZAMBOANGA DEL NORTE	28							
Dipolog	1							
Brgy. Miputak		Flooded Areas	29 October 2022	04:00 am			- Tidal Surge	Subsided
Siocon	6							
Brgy. JP Brillanmtes		Flooded Areas	27 October 2022	10:00 pm	Flooding			Subsided
Brgy. New Libutan		Flooded Areas	27 October 2022	10:00 pm				Subsided
Brgy. Poblacion		Flooded Areas	27 October 2022	10:00 pm				Subsided
Brgy. M. Francisco		Flooded Areas	27 October 2022	10:00 pm				Subsided
Brgy. Manaol		Flooded Areas	27 October 2022	10:00 pm				Subsided
Brgy. Tagaytay		Flooded Areas	27 October 2022	10:00 pm				Subsided
Sirawai	3							
Brgy. Balatacan		Flooded Areas						Subsided
Brgy. Sirawai Proper		Flooded Areas					- Storm Surge - Sitio Kaayuhan - Sitio Bunkhouse	Subsided
Brgy. San Vicente		Flooded Areas						Subsided

REGION PROVINCE CITY/ MUNICIPALITY BARANGAY		TYPE OF INCIDENT	DATE OF OCCURENCE	TIME OF OCCURENCE	DESCRIPTION	ACTIONS TAKEN	REMARKS	STATUS (for flooded areas)
Baliguian	2							
Brgy. Kauswagan		Flooded Areas						Subsided
Brgy. Poblacion		Flooded Areas						Subsided
Salug	4							
Brgy. Dumpilas		Flooded Areas						Subsided
Brgy. Poblacion		Flooded Areas						Subsided
Brgy. Denuyan		Flooded Areas						Subsided
Brgy. Soguilon		Flooded Areas						Subsided
President Manuel A. Roxas	2							
Brgy. Denoman		Flooded Areas						Subsided
Brgy. Langatian		Flooded Areas						Subsided
Sindangan	2							
		Flooded Areas						Subsided
		Flooded Areas						Subsided
Siayan	7							
Brgy. Poblacion		Flooded Areas	29 October 2022	10:00 am	Almost normal water level with turbidity	Monitoring	- No significant effect - Piao river- 20cm rise	Subsided
Brgy. Diongan		Flooded Areas	28 October 2022	10:00 am	Almost normal water level with turbidity	Monitoring	- Goleo river-20cm rise - No significant effect	Subsided
Brgy. Dumpilas		Landslide (Rain-Induced)	27 October 2022	11:00 pm	Minor	Clearing operation ongoing	Passable	
Brgy. Denuyan		Landslide (Rain-Induced)	28 October 2022		Minor	Clearing operation ongoing	Passable	
Brgy. Poblacion		Landslide (Rain-Induced)	28 October 2022		Minor	Clearing operation ongoing	Passable	
Brgy. Soguilon		Landslide (Rain-Induced)	28 October 2022		Minor	Clearing operation ongoing	- Mudflow - Passable	
Brgy. Poblacion		Ground Crack	29 October 2022	08:30 am	Ground crack causing the 2 trees to slightly lean.	For Pruning/Cutting	Minor	
Sibuco	1							
		Flooded Areas	29 October 2022					Subsided
ZAMBOANGA DEL SUR	64							
Pitogo	6							
Brgy. Limbayan		Flooded Areas					- Storm surge	Subsided
Brgy. Poblacion		Flooded Areas					Strong winds and rough seas	Subsided
Brgy. Punta Flecha		Flooded Areas					Strong winds and rough seas	Subsided

REGION PROVINCE CITY/ MUNICIPALITY BARANGAY		TYPE OF INCIDENT	DATE OF OCCURENCE	TIME OF OCCURENCE	DESCRIPTION	ACTIONS TAKEN	REMARKS	STATUS (for flooded areas)
Brgy. Lower Panikian		Flooded Areas					Strong winds and rough seas	Subsided
Brgy. Balongbalong		Flooded Areas					Strong winds and rough seas	Subsided
Brgy. Panubigan		Flooded Areas					Strong winds and rough seas	Subsided
Zamboanga City	44							
Brgy. Ayala		Flooded Areas						Subsided
Brgy. Tulungatung		Flooded Areas						Subsided
Brgy. San Jose Gusu		Flooded Areas						Subsided
Brgy. Tugbungan		Flooded Areas						Subsided
Brgy. Tictabon		Flooded Areas						Subsided
Brgy. Maasin		Flooded Areas						Subsided
Brgy. Sta. Catalina		Flooded Areas						Subsided
Brgy. Zone 3		Flooded Areas						Subsided
Brgy. Putik		Flooded Areas						Receding
Brgy. Recodo		Flooded Areas						Subsided
Brgy. Guiwan		Flooded Areas						Subsided
Brgy. Sinunuc		Flooded Areas						Subsided
Brgy. Pamucutan		Flooded Areas					- Landslide	Subsided
Brgy. San Roque		Flooded Areas						Subsided
Brgy. Baluno		Flooded Areas					- Landslide	Subsided
Brgy. Calabasa		Flooded Areas					- Landslide	Subsided
Brgy. La Paz		Flooded Areas					- Landslide	Subsided
Brgy. Limpapa		Flooded Areas					- Landslide	Subsided
Brgy. Campo Islam		Flooded Areas						Subsided
Brgy. Tumaga		Flooded Areas						Receding
Brgy. Talon Talon		Flooded Areas						Receding
Brgy. Tetuan		Flooded Areas						Subsided
Brgy. Mampang		Flooded Areas						Subsided
Brgy. Luyahan		Flooded Areas						Subsided
Brgy. Divisoria		Flooded Areas						Subsided
Brgy. Sangali		Flooded Areas						Subsided
Brgy. Vitali		Flooded Areas						Subsided
Brgy. Curuan		Flooded Areas						Subsided
Brgy. Lumayang		Flooded Areas						Subsided

REGION PROVINCE CITY/ MUNICIPALITY BARANGAY		TYPE OF INCIDENT	DATE OF OCCURENCE	TIME OF OCCURENCE	DESCRIPTION	ACTIONS TAKEN	REMARKS	STATUS (for flooded areas)
Brgy. Boalan		Flooded Areas						Subsided
Brgy. Zambowood		Flooded Areas						Subsided
Brgy. Manicahan		Flooded Areas						Subsided
Brgy. Bolong		Flooded Areas						Subsided
Brgy. Baliwasan		Flooded Areas						Subsided
Brgy. Pasonanca		Flooded Areas						Subsided
Brgy. Cabatangan		Flooded Areas						Subsided
Brgy. Sta. Maria		Flooded Areas						Subsided
Brgy. Talisayan		Flooded Areas						Subsided
Brgy. Canelar		Flooded Areas						Subsided
Brgy. Upper Calarian		Flooded Areas						Subsided
Tictabun		Flooded Areas						Subsided
Salaan		Flooded Areas						Subsided
Cabaluay		Flooded Areas						Subsided
Bungjao		Flooded Areas						Subsided
Dumingag	12							
Brgy. Upper Timonan		Flooded Areas						Subsided
Brgy. Libertad		Flooded Areas						Subsided
Brgy. Lower Timonan		Flooded Areas						Subsided
Brgy. New Basak		Flooded Areas						Subsided
Brgy. Manlabay		Flooded Areas						Subsided
Brgy. Maralag		Flooded Areas						Subsided
Brgy. Upper Timonan		Flooded Areas						Subsided
Brgy. Libertad		Flooded Areas						Subsided
Brgy. New Basak		Flooded Areas						Subsided
Brgy. Manlabay		Flooded Areas						Subsided
Brgy. Maralag		Flooded Areas						Subsided
Brgy. Salvador		Flooded Areas						Subsided
Tigbao	1							
Brgy. Begong		Flooded Areas	29 October 2022					Subsided
Dimataling	1							
Brgy. Saloagan		Flooded Areas						Subsided
REGION 12	8							
SULTAN KUDARAT	3							
Lebak	1							

REGION PROVINCE CITY/ MUNICIPALITY BARANGAY		TYPE OF INCIDENT	DATE OF OCCURENCE	TIME OF OCCURENCE	DESCRIPTION	ACTIONS TAKEN	REMARKS	STATUS (for flooded areas)
		Flooded Areas	27 October 2022	07:00 pm				Flooded
Kalamansig	1							
		Flooded Areas	27 October 2022	07:30 pm				Flooded
Palimbang	1							
		Flooded Areas	27 October 2022	07:30 pm				Receding
SOUTH COTABATO	1							
Lake Sebu	1							
		Flooded Areas	27 October 2022	01:30 pm				Subsided
COTABATO	4							
Pigcawayan	1							
		Flooded Areas	27 October 2022	04:00 am				Flooded
Libungan	1							
		Flooded Areas	27 October 2022	04:00 am				Flooded
Alamada	1							
		Flooded Areas	28 October 2022	02:00 pm				Flooded
Midsayap	1							
		Flooded Areas	28 October 2022	03:00 am				Flooded
CARAGA	22							
BUTUAN CITY	1							
Butuan	1							
	3	Flooded Areas	24 October 2022	06:00 pm				Flooded
AGUSAN DEL NORTE	3							
RTR	1							
Panaytayon		Flooded Areas	28 October 2022	10:00 pm				Receding
Tubay	1							
Poblacion 1		Flooded Areas	28 October 2022	10:00 pm				Flooded
Cabadbaran City	1							
Tolosa		Flooded Areas	28 October 2022	10:00 pm				Flooded
SURIGAO DEL NORTE	18							
Bacuag	3							
Payapag		Flooded Areas	28 October 2022	10:00 pm				Subsided
Cambuayon		Flooded Areas	28 October 2022	10:00 pm				Subsided
Dugsangon		Flooded Areas	28 October 2022	10:00 pm				Subsided
Claver	1							
Bagakay		Flooded Areas	28 October 2022	10:00 pm				Subsided

REGION PROVINCE CITY/ MUNICIPALITY BARANGAY		TYPE OF INCIDENT	DATE OF OCCURENCE	TIME OF OCCURENCE	DESCRIPTION	ACTIONS TAKEN	REMARKS	STATUS (for flooded areas)
Del Carmen	1							
Domoyog		Flooded Areas	28 October 2022	10:00 pm				Subsided
Mainit	3							
San Francisco		Flooded Areas	28 October 2022	10:00 pm				Subsided
Mabini		Flooded Areas	28 October 2022	10:00 pm				Subsided
Mansayao		Flooded Areas	28 October 2022	10:00 pm				Subsided
Malimono	3							
Doro		Flooded Areas	28 October 2022	10:00 pm				Subsided
Bunsayan		Flooded Areas	28 October 2022	10:00 pm				Subsided
Hanagdong		Landslide (Rain-Induced)	27 October 2022	12:00 pm				
Placer	2							
Ellaperal		Flooded Areas	28 October 2022	10:00 pm				Subsided
Magsaysay		Flooded Areas	28 October 2022	10:00 pm				Subsided
Surigao City	3							
Cagniog		Flooded Areas	28 October 2022	10:00 pm				Subsided
Canlanipa		Flooded Areas	28 October 2022	10:00 pm				Subsided
Luna		Flooded Areas	28 October 2022	10:00 pm				Subsided
San Francisco	2							
Sampaguita		Flooded Areas	28 October 2022	10:00 pm				Subsided
Poblacion		Flooded Areas	28 October 2022	10:00 pm				Subsided
BARMM	31							
COTABATO CITY	2							
Cotabato City	2							
		Flooded Areas	28 October 2022		RH 2, 3, 4, 6, 7, 8, 9, 10, MBRH, and Bagua 2 were flooded. Brgy RH 6 requested rescue due to rising level of flood water.	BDRRMC Rescue Team on board in the area.		Flooded
		Flooded Areas	27 October 2022		67,596 households in 36 out of the 37 barangays of the city were declare affected as provided by the City Disaster and Risk Reduction Management Office (CDRRMO)			Receding
MAGUINDANAO	25							

REGION PROVINCE CITY/ MUNICIPALITY BARANGAY		TYPE OF INCIDENT	DATE OF OCCURENCE	TIME OF OCCURENCE	DESCRIPTION	ACTIONS TAKEN	REMARKS	STATUS (for flooded areas)
Upi	1							
		Flooded Areas	28 October 2022	03:28 am	Barangay Nuro, Upi is flooded. The Municipal Gymnasium which serves as EC of affected residents was also flooded.	Ongoing Search and Rescue Operations by Upi Municipal Police Station and BFP. 571B, PA were also deployed in the area.		Subsided
South Upi	1							
		Flooded Areas	27 October 2022	04:38 am	Increase of water level in the Semen, Rifao, and Tran rivers resulted the flooding of Barangay Kuya. Landslide transpired in the National Highway in Sitio Kininan, Iking, Kulate, Binaton, and Darugao in Barangay Romongaob and Sitio Sta. Fe in Barangay Looy.			Flooded
Guindulungan	1							
		Flooded Areas	28 October 2022	04:14 am	Barangays Muslim, Kalumamis, Sampao, Multi, Lambayao, Ahan, Datalpandan, and Tambunan were reported flooded. Flood levels continue to rise along the National Highway in the portion of Sitio Nes of Tambunan.			Flooded
Sultan Kudarat (Nuling)	1							
		Flooded Areas	28 October 2022		Barangays Tinago, Limbo, Pinarang, and Bulalo were reported flooded.			Flooded
Barira	1							
		Flooded Areas	28 October 2022	05:49 am	Barangay Gadung was reported flooded. One culvert was reported overflowed.			Subsided
Datu Odin Sinsuat (Dinaig)	1							

REGION PROVINCE CITY/ MUNICIPALITY BARANGAY		TYPE OF INCIDENT	DATE OF OCCURENCE	TIME OF OCCURENCE	DESCRIPTION	ACTIONS TAKEN	REMARKS	STATUS (for flooded areas)
		Flooded Areas	28 October 2022	07:00 am	<p>Barangay Kurintem, Awang, Tanual, and Kusiong were flooded.</p> <p>Kurintem Bridge was reported not passable.</p> <p>Two (2) sources of water in Dimapatoy and Simuay were shutdown. The remaining functioning pumping stations are in Tanuel (Spring), Macaguiling Pumping Station (deep well), Biniruan Bulk Water Supply and Rebuken Pumping Station</p> <p>There are reported casualties and damaged houses (Subject for verification)</p>	Ongoing validation and assessment.		Flooded
Datu Blah T. Sinsuat	2							
		Flooded Areas	28 October 2022		<p>a total of 13 Barangays were reported flooded in DBS,</p> <p>Tapian Bridge was reported collapsed.</p> <p>Reported six (6) dead and six (6) missing. Casualties (12)</p> <p>A total of 53 houses were totally damaged while 2 houses were partially damaged</p> <p>a total of 21 draft animals were reported drowned</p> <p>9 motorboats damaged</p> <p>2 single motor missing</p> <p>3 FUSO Canter totally damaged</p>	Ongoing validation and assessment		Flooded
		Landslide (Rain-Induced)	28 October 2022		A landslide incident was reported in the municipality of DBS.	Ongoing validation and assessment		

REGION PROVINCE CITY/ MUNICIPALITY BARANGAY		TYPE OF INCIDENT	DATE OF OCCURENCE	TIME OF OCCURENCE	DESCRIPTION	ACTIONS TAKEN	REMARKS	STATUS (for flooded areas)
Sultan Sumagka (Talitay)	2							
		Flooded Areas	28 October 2022		Barangay Kilalan was reported flooded. A total of 3 houses were carried away by flooding. Pulangi water has increased due to continuous rain.	Ongoing validation and assessment		Flooded
		Flooded Areas	28 October 2022		due to the heavy rainfall, water level in the tributaries overflowed to Brgys. Bintan, Kilalan, Pageda, Gadungan and some parts of Poblacion.			Flooded
Parang	1							
		Landslide (Rain-Induced)	28 October 2022		Purok San Antonio, Parang experienced landslide. Houses were damaged.	Ongoing validation and assessment		
Talayan	1							
		Flooded Areas	28 October 2022		Barangay Tambunan was reported flooded.	Ongoing validation and assessment		Flooded
Northern Kabuntalan	1							
		Flooded Areas	28 October 2022		The municipality of Northern Kabuntalan experienced flooding.	Ongoing validation and assessment		Flooded
Datu Hoffer Ampatuan	1							
		Flooded Areas	28 October 2022		The municipality of Datu Hoffer Ampatuan experienced flooding.	Ongoing validation and assessment		Flooded
Ampatuan	1							
		Flooded Areas	27 October 2022	10:00 pm	Heavy rains were experienced in the Municipality of Ampatuan On October 29, 2022 water level in Dicalungan Bridge marked down to yellow level. Water level at some areas affected are gradually subsiding.			Subsided
Mamasapano	1							

REGION PROVINCE CITY/ MUNICIPALITY BARANGAY		TYPE OF INCIDENT	DATE OF OCCURENCE	TIME OF OCCURENCE	DESCRIPTION	ACTIONS TAKEN	REMARKS	STATUS (for flooded areas)
		Flooded Areas	29 October 2022	01:00 pm	14 Barangays were affected by flooding.			Flooded
Shariff Aguak (Maganoy)	1							
		Flooded Areas	27 October 2022		9 Barangays were flooded due to heavy rainfall			Flooded
Shariff Saydona Mustapha	1							
		Flooded Areas	28 October 2022		the continuous heavy rainfall resulted in the overflowing of Liguasan Marsh and Rio Grande River, affecting the low-lying Baranggays and subsequent evacuation and/or isolation of their respective residents.			Flooded
Sultan sa Barongis (Lambayong)	1							
		Flooded Areas	28 October 2022		seven (7) Barangays of the Municipality has experienced flooding due to the prevailing weather system.			Flooded
Datu Piang (Dulawan)	1							
		Flooded Areas	30 October 2022		Due to heavy rains resulted to flooding with 16 Brgys affected, a total of 9,346 families have evacuated in Datu Piang.			Flooded
Datu Abdullah Sangki	1							
		Flooded Areas	28 October 2022		The continuous rain fall resulted to the flooding of the barangays along side the rivers.		As of October 30, 2022, 4:00 PM a total of 926 Hectares of Agricultural Land Area were affected subject for the validation of MAFAR BARMM.	Flooded
Matanog	2							
		Flooded Areas	28 October 2022		the municipality of Matanog experienced flooding in some of the barangays due to continuous rainfall.			Flooded

REGION PROVINCE CITY/ MUNICIPALITY BARANGAY		TYPE OF INCIDENT	DATE OF OCCURENCE	TIME OF OCCURENCE	DESCRIPTION	ACTIONS TAKEN	REMARKS	STATUS (for flooded areas)
		Landslide (Rain-Induced)	28 October 2022		A landslide is reported at Magaabo Bayanga Sur, Upper Bayanga Nortea and Cabugao Sapad. No casualties.			
Datu Salibo	1							
		Flooded Areas	28 October 2022		The municipality of Datu Salibo experienced heavy rainfall which resulted to flooding of its barangays.			Flooded
Rajah Buayan	1							
		Flooded Areas	28 October 2022		The municipality of Rajah Buayan experienced heavy rainfall which resulted to flooding of its barangays. As October 30, 2022, the floodwater is gradually subsiding.			Receding
BASILAN	1							
Maluso	1							
		Flooded Areas	28 October 2022		PDRRMO Basilan reported flooding in four (4) Barangays (North Gaunan, South Gaunan, Tubigan, and Shipyard Tabuk) in the Municipality of Maluso, Basilan Province.			Flooded
SULU	1							
Jolo	1							
		Flooded Areas	28 October 2022		PDRRMO Sulu reported flooding in five (5) Barangays (Asturias, Alat, Lower San Raymundo, Tulay and, Takut-Takut) in the Municipality of Jolo, Sulu Province. Affected population for further validation.			Flooded
LANAO DEL SUR	1							
Balabagan	1							

REGION PROVINCE CITY/ MUNICIPALITY BARANGAY		TYPE OF INCIDENT	DATE OF OCCURENCE	TIME OF OCCURENCE	DESCRIPTION	ACTIONS TAKEN	REMARKS	STATUS (for flooded areas)
		Flooded Areas	28 October 2022		Due to the heavy rainfall, water level in the tributaries overflowed, about 380 families/550 individuals in 3 Barangays were affected.			Flooded
TAWI-TAWI	1							
Bongao	1							
		Storm Surge	29 October 2022		PDRRMO Tawi-Tawi reported a storm surge affected one (1) Barangay in Bongao, Tawi-Tawi.			

AFFECTED POPULATION as of (November 04, 2022 06:00)

REGION PROVINCE CITY/ MUNICIPALITY BARANGAY		NO. OF AFFECTED			No. of ECs		Inside Evacuation Centers				Outside Evacuation Centers				TOTAL SERVED (CURRENT)			
		Brgys.	Families	Persons	CUM	NOW	Families		Persons		Families		Persons		(Inside + Outside)		Persons	
							CUM	NOW	CUM	NOW	CUM	NOW	CUM	NOW	Families	Persons		
							CUM	NOW	CUM	NOW	CUM	NOW	CUM	NOW	CUM	NOW	CUM	NOW
GRAND TOTAL	887	9,107	1,176,074	4,124,267	8,705	1,186	202,848	31,204	750,347	123,024	479,534	328,264	1,488,384	911,226	558,626	327,868	1,748,805	898,783
REGION 1	28	145	1,167	4,178	36	3	598	79	2,066	302	319	7	1,271	22	917	86	3,337	324
ILOCOS SUR	8	15	203	792	10	3	139	79	538	302	49	0	191	0	188	79	729	302
Bantay	1	1	10	36	1	1	10	10	36	36	0	0	0	0	10	10	36	36
		1	10	36	1	1	10	10	36	36	0	0	0	0	10	10	36	36
Cabugao	1	1	1	3	0	0	0	0	0	0	1	0	3	0	1	0	3	0
		1	1	3	0	0	0	0	0	0	1	0	3	0	1	0	3	0
Narvacan	1	3	45	181	3	1	15	1	55	5	30	0	126	0	45	1	181	5
		3	45	181	3	1	15	1	55	5	30	0	126	0	45	1	181	5
San Emilio	1	1	68	261	1	1	68	68	261	261	0	0	0	0	68	68	261	261
		1	68	261	1	1	68	68	261	261	0	0	0	0	68	68	261	261
Santa	1	1	12	40	1	0	12	0	40	0	0	0	0	0	12	0	40	0
		1	12	40	1	0	12	0	40	0	0	0	0	0	12	0	40	0
Santa Cruz	1	2	48	167	1	0	18	0	64	0	18	0	62	0	36	0	126	0
		2	48	167	1	0	18	0	64	0	18	0	62	0	36	0	126	0

REGION PROVINCE CITY/ MUNICIPALITY BARANGAY		NO. OF AFFECTED			No. of ECs		Inside Evacuation Centers				Outside Evacuation Centers				TOTAL SERVED (CURRENT)					
		Brgys.	Families	Persons	CUM	NOW	Families		Persons		Families		Persons		Families		Persons			
							CUM	NOW	CUM	NOW	CUM	NOW	CUM	NOW	CUM	NOW	CUM	NOW		
							(Inside + Outside)													
Santa Lucia	1	4	16	82	3	0	16	0	82	0	0	0	0	0	0	0	16	0	82	0
		4	16	82	3	0	16	0	82	0	0	0	0	0	0	0	16	0	82	0
Sugpon	1	2	3	22	0	0	0	0	0	0	0	0	0	0	0	0	0	0	0	0
		2	3	22	0	0	0	0	0	0	0	0	0	0	0	0	0	0	0	0
LA UNION	9	92	404	1,417	2	0	25	0	85	0	196	5	788	19	221	5	873	19		
Agoo	1	26	89	348	0	0	0	0	0	0	0	0	0	0	0	0	0	0	0	0
		26	89	348	0	0	0	0	0	0	0	0	0	0	0	0	0	0	0	0
Aringay	1	13	74	120	0	0	0	0	0	0	0	0	0	0	0	0	0	0	0	0
		13	74	120	0	0	0	0	0	0	0	0	0	0	0	0	0	0	0	0
Bauang	1	13	84	305	0	0	0	0	0	0	84	0	305	0	84	0	305	0	0	0
		13	84	305	0	0	0	0	0	0	84	0	305	0	84	0	305	0	0	0
Caba	1	13	67	293	0	0	0	0	0	0	67	0	293	0	67	0	293	0	0	0
		13	67	293	0	0	0	0	0	0	67	0	293	0	67	0	293	0	0	0
San Fernando	1	7	19	88	1	0	8	0	46	0	3	0	13	0	11	0	59	0	0	0
		7	19	88	1	0	8	0	46	0	3	0	13	0	11	0	59	0	0	0
Luna	1	1	17	39	1	0	17	0	39	0	0	0	0	0	17	0	39	0	0	0
		1	17	39	1	0	17	0	39	0	0	0	0	0	17	0	39	0	0	0
Pugo	1	2	5	19	0	0	0	0	0	0	5	5	19	19	5	5	19	19	0	0
		2	5	19	0	0	0	0	0	0	5	5	19	19	5	5	19	19	0	0
Rosario	1	7	19	84	0	0	0	0	0	0	19	0	84	0	19	0	84	0	0	0
		7	19	84	0	0	0	0	0	0	19	0	84	0	19	0	84	0	0	0
Santo Tomas	1	10	30	121	0	0	0	0	0	0	18	0	74	0	18	0	74	0	0	0
		10	30	121	0	0	0	0	0	0	18	0	74	0	18	0	74	0	0	0
PANGASINAN	10	31	408	1,497	14	0	282	0	971	0	74	2	292	3	356	2	1,263	3		
Alaminos	1	5	62	208	3	0	59	0	199	0	0	0	0	0	59	0	199	0	0	0
		5	62	208	3	0	59	0	199	0	0	0	0	0	59	0	199	0	0	0
Labrador	1	1	62	249	2	0	7	0	24	0	55	0	225	0	62	0	249	0	0	0
		1	62	249	2	0	7	0	24	0	55	0	225	0	62	0	249	0	0	0
Lingayen	1	4	162	599	7	0	151	0	550	0	11	0	49	0	162	0	599	0	0	0
		4	162	599	7	0	151	0	550	0	11	0	49	0	162	0	599	0	0	0
Malasiqui	1	1	1	6	0	0	0	0	0	0	0	0	0	0	0	0	0	0	0	0
		1	1	6	0	0	0	0	0	0	0	0	0	0	0	0	0	0	0	0

REGION PROVINCE CITY/ MUNICIPALITY BARANGAY		NO. OF AFFECTED			No. of ECs		Inside Evacuation Centers				Outside Evacuation Centers				TOTAL SERVED (CURRENT)				
		Brgys.	Families	Persons	CUM	NOW	Families		Persons		Families		Persons		Families		Persons		
							CUM	NOW	CUM	NOW	CUM	NOW	CUM	NOW	CUM	NOW	CUM	NOW	
							(Inside + Outside)												
San Carlos	1	5	9	43	0	0	0	0	0	0	0	0	0	0	0	0	0	0	0
		5	9	43	0	0	0	0	0	0	0	0	0	0	0	0	0	0	0
San Fabian	1	1	35	92	1	0	32	0	83	0	3	0	9	0	35	0	92	0	0
		1	35	92	1	0	32	0	83	0	3	0	9	0	35	0	92	0	0
Santa Barbara	1	1	10	50	0	0	0	0	0	0	0	0	0	0	0	0	0	0	0
		1	10	50	0	0	0	0	0	0	0	0	0	0	0	0	0	0	0
Sison	1	9	20	68	0	0	0	0	0	0	4	1	7	1	4	1	7	1	1
		9	20	68	0	0	0	0	0	0	4	1	7	1	4	1	7	1	1
Sual	1	3	46	180	1	0	33	0	115	0	0	0	0	0	33	0	115	0	0
		3	46	180	1	0	33	0	115	0	0	0	0	0	33	0	115	0	0
Urdaneta	1	1	1	2	0	0	0	0	0	0	1	1	2	2	1	1	2	2	2
		1	1	2	0	0	0	0	0	0	1	1	2	2	1	1	2	2	2
DAGUPAN	1	7	152	472	10	0	152	0	472	0	0	0	0	0	152	0	472	0	0
Dagupan	1	7	152	472	10	0	152	0	472	0	0	0	0	0	152	0	472	0	0
		7	152	472	10	0	152	0	472	0	0	0	0	0	152	0	472	0	0
REGION 2	80	686	73,619	276,667	374	56	9,766	1,473	32,980	5,250	15,551	1,478	55,139	5,132	25,317	2,951	88,119	10,382	0
CAGAYAN	25	260	39,356	142,120	118	45	2,592	1,241	8,599	4,460	2,459	295	8,101	894	5,051	1,536	16,700	5,354	0
Alcala	1	18	3,197	9,995	5	5	96	96	319	319	288	0	893	0	384	96	1,212	319	0
		18	3,197	9,995	5	5	96	96	319	319	288	0	893	0	384	96	1,212	319	0
Aparri	1	15	3,347	12,025	4	0	40	0	155	0	13	0	29	0	53	0	184	0	0
		15	3,347	12,025	4	0	40	0	155	0	13	0	29	0	53	0	184	0	0
Baggao	1	12	586	1,686	5	0	364	0	947	0	222	0	739	0	586	0	1,686	0	0
		12	586	1,686	5	0	364	0	947	0	222	0	739	0	586	0	1,686	0	0
Buguey	1	1	26	95	0	0	0	0	0	0	0	0	0	0	0	0	0	0	0
		1	26	95	0	0	0	0	0	0	0	0	0	0	0	0	0	0	0
Camalaniugan	1	15	626	2,457	2	2	105	104	411	403	43	43	164	164	148	147	575	567	0
		15	626	2,457	2	2	105	104	411	403	43	43	164	164	148	147	575	567	0
Gattaran	1	10	386	1,304	10	1	155	4	534	14	182	145	549	406	337	149	1,083	420	0
		10	386	1,304	10	1	155	4	534	14	182	145	549	406	337	149	1,083	420	0
Gonzaga	1	6	89	370	4	0	16	0	69	0	73	0	301	0	89	0	370	0	0
		6	89	370	4	0	16	0	69	0	73	0	301	0	89	0	370	0	0
Lal-Lo	1	15	1,667	5,646	9	0	162	0	433	0	86	6	315	18	248	6	748	18	0

REGION PROVINCE CITY/ MUNICIPALITY BARANGAY		NO. OF AFFECTED			No. of ECs		Inside Evacuation Centers				Outside Evacuation Centers				TOTAL SERVED (CURRENT)			
		Brgys.	Families	Persons	CUM	NOW	Families		Persons		Families		Persons		Families		Persons	
							CUM	NOW	CUM	NOW	CUM	NOW	CUM	NOW	CUM	NOW	CUM	NOW
							(Inside + Outside)											
		15	1,667	5,646	9	0	162	0	433	0	86	6	315	18	248	6	748	18
Santa Ana	1	5	76	277	3	0	33	0	119	0	43	0	158	0	76	0	277	0
		5	76	277	3	0	33	0	119	0	43	0	158	0	76	0	277	0
Santa Teresita	1	7	643	2,204	1	0	3	0	15	0	3	0	24	0	6	0	39	0
		7	643	2,204	1	0	3	0	15	0	3	0	24	0	6	0	39	0
Abulug	1	7	142	455	0	0	0	0	0	0	0	0	0	0	0	0	0	0
		7	142	455	0	0	0	0	0	0	0	0	0	0	0	0	0	0
Allacapan	1	1	50	175	0	0	0	0	0	0	0	0	0	0	0	0	0	0
		1	50	175	0	0	0	0	0	0	0	0	0	0	0	0	0	0
Ballesteros	1	7	87	319	2	0	18	0	74	0	61	0	207	0	79	0	281	0
		7	87	319	2	0	18	0	74	0	61	0	207	0	79	0	281	0
Lasam	1	7	156	562	3	0	21	0	51	0	58	0	225	0	79	0	276	0
		7	156	562	3	0	21	0	51	0	58	0	225	0	79	0	276	0
Pamplona	1	3	88	285	2	0	85	0	273	0	1	0	6	0	86	0	279	0
		3	88	285	2	0	85	0	273	0	1	0	6	0	86	0	279	0
Piat	1	1	2	5	0	0	0	0	0	0	2	0	5	0	2	0	5	0
		1	2	5	0	0	0	0	0	0	2	0	5	0	2	0	5	0
Rizal	1	2	9	34	0	0	0	0	0	0	0	0	0	0	0	0	0	0
		2	9	34	0	0	0	0	0	0	0	0	0	0	0	0	0	0
Santa Praxedes	1	7	36	100	5	0	26	0	75	0	10	0	25	0	36	0	100	0
		7	36	100	5	0	26	0	75	0	10	0	25	0	36	0	100	0
Santo Ni?o (Faire)	1	10	2,365	7,639	2	0	19	0	59	0	45	0	147	0	64	0	206	0
		10	2,365	7,639	2	0	19	0	59	0	45	0	147	0	64	0	206	0
Amulung	1	35	4,850	14,703	13	0	135	0	418	0	1,133	0	3,686	0	1,268	0	4,104	0
		35	4,850	14,703	13	0	135	0	418	0	1,133	0	3,686	0	1,268	0	4,104	0
Enrile	1	15	8,261	41,305	1	0	27	0	115	0	0	0	0	0	27	0	115	0
		15	8,261	41,305	1	0	27	0	115	0	0	0	0	0	27	0	115	0
Iguig	1	10	258	851	2	0	108	0	286	0	53	0	195	0	161	0	481	0
		10	258	851	2	0	108	0	286	0	53	0	195	0	161	0	481	0
Solana	1	10	2,270	7,464	7	3	80	12	288	43	42	0	127	0	122	12	415	43
		10	2,270	7,464	7	3	80	12	288	43	42	0	127	0	122	12	415	43
Tuao	1	1	43	156	1	1	19	19	64	64	0	0	0	0	19	19	64	64

REGION PROVINCE CITY/ MUNICIPALITY BARANGAY		NO. OF AFFECTED			No. of ECs		Inside Evacuation Centers				Outside Evacuation Centers				TOTAL SERVED (CURRENT)			
		Brgys.	Families	Persons	CUM	NOW	Families		Persons		Families		Persons		(Inside + Outside)			
							CUM	NOW	CUM	NOW	CUM	NOW	CUM	NOW	CUM	NOW	CUM	NOW
		1	43	156	1	1	19	19	64	64	0	0	0	0	19	19	64	64
Tuguegarao City	1	40	10,096	32,008	37	33	1,080	1,006	3,894	3,617	101	101	306	306	1,181	1,107	4,200	3,923
		40	10,096	32,008	37	33	1,080	1,006	3,894	3,617	101	101	306	306	1,181	1,107	4,200	3,923
ISABELA	34	326	32,779	129,850	193	11	6,646	232	22,781	790	12,775	1,183	45,915	4,238	19,421	1,415	68,696	5,028
Cabagan	1	3	54	209	3	0	54	0	209	0	0	0	0	0	54	0	209	0
		3	54	209	3	0	54	0	209	0	0	0	0	0	54	0	209	0
Delfin Albano (Magsaysay)	1	13	390	1,042	1	0	34	0	89	0	308	0	812	0	342	0	901	0
		13	390	1,042	1	0	34	0	89	0	308	0	812	0	342	0	901	0
Divilacan	1	9	156	618	3	0	40	0	157	0	2	0	6	0	42	0	163	0
		9	156	618	3	0	40	0	157	0	2	0	6	0	42	0	163	0
Ilagan City	1	32	5,111	17,992	31	11	399	232	1,372	790	1,183	1,183	4,238	4,238	1,582	1,415	5,610	5,028
		32	5,111	17,992	31	11	399	232	1,372	790	1,183	1,183	4,238	4,238	1,582	1,415	5,610	5,028
Maconacon	1	1	3	16	1	0	3	0	16	0	0	0	0	0	3	0	16	0
		1	3	16	1	0	3	0	16	0	0	0	0	0	3	0	16	0
San Pablo	1	7	1,726	6,031	3	0	47	0	191	0	1,679	0	5,840	0	1,726	0	6,031	0
		7	1,726	6,031	3	0	47	0	191	0	1,679	0	5,840	0	1,726	0	6,031	0
Santa Maria	1	11	1,917	7,673	2	0	37	0	147	0	1,077	0	4,598	0	1,114	0	4,745	0
		11	1,917	7,673	2	0	37	0	147	0	1,077	0	4,598	0	1,114	0	4,745	0
Santo Tomas	1	18	1,184	3,332	2	0	12	0	44	0	908	0	2,484	0	920	0	2,528	0
		18	1,184	3,332	2	0	12	0	44	0	908	0	2,484	0	920	0	2,528	0
Tumauini	1	20	8,672	43,346	7	0	69	0	229	0	17	0	40	0	86	0	269	0
		20	8,672	43,346	7	0	69	0	229	0	17	0	40	0	86	0	269	0
Benito Soliven	1	2	14	34	1	0	2	0	6	0	12	0	28	0	14	0	34	0
		2	14	34	1	0	2	0	6	0	12	0	28	0	14	0	34	0
Gamu	1	5	50	167	2	0	7	0	20	0	43	0	147	0	50	0	167	0
		5	50	167	2	0	7	0	20	0	43	0	147	0	50	0	167	0
Naguilian	1	3	42	149	1	0	4	0	16	0	38	0	133	0	42	0	149	0
		3	42	149	1	0	4	0	16	0	38	0	133	0	42	0	149	0
Palanan	1	1	18	148	0	0	0	0	0	0	18	0	148	0	18	0	148	0
		1	18	148	0	0	0	0	0	0	18	0	148	0	18	0	148	0
Reina Mercedes	1	11	76	283	4	0	37	0	135	0	39	0	148	0	76	0	283	0
		11	76	283	4	0	37	0	135	0	39	0	148	0	76	0	283	0

REGION PROVINCE CITY/ MUNICIPALITY BARANGAY		NO. OF AFFECTED			No. of ECs		Inside Evacuation Centers				Outside Evacuation Centers				TOTAL SERVED (CURRENT)			
		Brgys.	Families	Persons	CUM	NOW	Families		Persons		Families		Persons		Families		Persons	
							CUM	NOW	CUM	NOW	CUM	NOW	CUM	NOW	CUM	NOW	CUM	NOW
							(Inside + Outside)											
San Mariano	1	3	19	102	2	0	17	0	90	0	2	0	12	0	19	0	102	0
		3	19	102	2	0	17	0	90	0	2	0	12	0	19	0	102	0
Alicia	1	34	3,795	13,400	34	0	3,780	0	13,327	0	15	0	73	0	3,795	0	13,400	0
		34	3,795	13,400	34	0	3,780	0	13,327	0	15	0	73	0	3,795	0	13,400	0
Angadanan	1	2	41	98	1	0	41	0	98	0	0	0	0	0	41	0	98	0
		2	41	98	1	0	41	0	98	0	0	0	0	0	41	0	98	0
Cabatuan	1	8	214	631	8	0	214	0	631	0	0	0	0	0	214	0	631	0
		8	214	631	8	0	214	0	631	0	0	0	0	0	214	0	631	0
Ramon	1	7	27	110	0	0	0	0	0	0	23	0	95	0	23	0	95	0
		7	27	110	0	0	0	0	0	0	23	0	95	0	23	0	95	0
San Mateo	1	8	1,368	5,263	3	0	19	0	69	0	1,349	0	5,194	0	1,368	0	5,263	0
		8	1,368	5,263	3	0	19	0	69	0	1,349	0	5,194	0	1,368	0	5,263	0
Cordon	1	23	1,076	3,660	4	0	40	0	106	0	1,036	0	3,554	0	1,076	0	3,660	0
		23	1,076	3,660	4	0	40	0	106	0	1,036	0	3,554	0	1,076	0	3,660	0
San Agustin	1	3	16	50	0	0	0	0	0	0	16	0	50	0	16	0	50	0
		3	16	50	0	0	0	0	0	0	16	0	50	0	16	0	50	0
Santiago City	1	21	3,001	12,582	21	0	863	0	2,904	0	2,138	0	8,373	0	3,001	0	11,277	0
		21	3,001	12,582	21	0	863	0	2,904	0	2,138	0	8,373	0	3,001	0	11,277	0
Aurora	1	9	214	713	5	0	127	0	396	0	87	0	317	0	214	0	713	0
		9	214	713	5	0	127	0	396	0	87	0	317	0	214	0	713	0
Burgos	1	1	9	35	0	0	0	0	0	0	9	0	35	0	9	0	35	0
		1	9	35	0	0	0	0	0	0	9	0	35	0	9	0	35	0
Luna	1	4	98	333	5	0	67	0	230	0	31	0	103	0	98	0	333	0
		4	98	333	5	0	67	0	230	0	31	0	103	0	98	0	333	0
Quirino	1	1	68	228	1	0	68	0	228	0	0	0	0	0	68	0	228	0
		1	68	228	1	0	68	0	228	0	0	0	0	0	68	0	228	0
Roxas	1	11	1,232	4,483	5	0	40	0	132	0	1,192	0	4,349	0	1,232	0	4,481	0
		11	1,232	4,483	5	0	40	0	132	0	1,192	0	4,349	0	1,232	0	4,481	0
San Manuel	1	2	9	34	2	0	9	0	34	0	0	0	0	0	9	0	34	0
		2	9	34	2	0	9	0	34	0	0	0	0	0	9	0	34	0
Cauayan City	1	31	1,832	5,961	12	0	312	0	938	0	1,516	0	5,005	0	1,828	0	5,943	0
		31	1,832	5,961	12	0	312	0	938	0	1,516	0	5,005	0	1,828	0	5,943	0

REGION PROVINCE CITY/ MUNICIPALITY BARANGAY		NO. OF AFFECTED			No. of ECs		Inside Evacuation Centers				Outside Evacuation Centers				TOTAL SERVED (CURRENT)			
		Brgys.	Families	Persons	CUM	NOW	Families		Persons		Families		Persons		Families		Persons	
							CUM	NOW	CUM	NOW	CUM	NOW	CUM	NOW	CUM	NOW	CUM	NOW
							(Inside + Outside)											
Echague	1	4	60	239	3	0	46	0	185	0	14	0	54	0	60	0	239	0
		4	60	239	3	0	46	0	185	0	14	0	54	0	60	0	239	0
Jones	1	3	30	86	2	0	18	0	44	0	12	0	42	0	30	0	86	0
		3	30	86	2	0	18	0	44	0	12	0	42	0	30	0	86	0
San Guillermo	1	7	43	144	5	0	41	0	133	0	1	0	4	0	42	0	137	0
		7	43	144	5	0	41	0	133	0	1	0	4	0	42	0	137	0
San Isidro	1	8	214	658	19	0	199	0	605	0	10	0	33	0	209	0	638	0
		8	214	658	19	0	199	0	605	0	10	0	33	0	209	0	638	0
NUEVA VIZCAYA	15	64	514	1,729	41	0	275	0	863	0	203	0	723	0	478	0	1,586	0
Alfonso Castaneda	1	3	35	119	5	0	30	0	101	0	5	0	18	0	35	0	119	0
		3	35	119	5	0	30	0	101	0	5	0	18	0	35	0	119	0
Ambaguio	1	6	53	181	4	0	9	0	49	0	13	0	11	0	22	0	60	0
		6	53	181	4	0	9	0	49	0	13	0	11	0	22	0	60	0
Aritao	1	4	33	130	1	0	12	0	47	0	21	0	83	0	33	0	130	0
		4	33	130	1	0	12	0	47	0	21	0	83	0	33	0	130	0
Bagabag	1	5	80	238	5	0	80	0	238	0	0	0	0	0	80	0	238	0
		5	80	238	5	0	80	0	238	0	0	0	0	0	80	0	238	0
Bambang	1	8	56	187	5	0	29	0	84	0	27	0	103	0	56	0	187	0
		8	56	187	5	0	29	0	84	0	27	0	103	0	56	0	187	0
Bayombong	1	5	56	177	2	0	14	0	15	0	42	0	162	0	56	0	177	0
		5	56	177	2	0	14	0	15	0	42	0	162	0	56	0	177	0
Diadi	1	6	19	76	1	0	7	0	21	0	12	0	55	0	19	0	76	0
		6	19	76	1	0	7	0	21	0	12	0	55	0	19	0	76	0
Dupax Del Norte	1	3	12	28	3	0	12	0	28	0	0	0	0	0	12	0	28	0
		3	12	28	3	0	12	0	28	0	0	0	0	0	12	0	28	0
Dupax Del Sur	1	1	3	3	1	0	3	0	3	0	0	0	0	0	3	0	3	0
		1	3	3	1	0	3	0	3	0	0	0	0	0	3	0	3	0
Kasibu	1	2	2	8	1	0	1	0	5	0	1	0	3	0	2	0	8	0
		2	2	8	1	0	1	0	5	0	1	0	3	0	2	0	8	0
Kayapa	1	2	3	12	0	0	0	0	0	0	0	0	0	0	0	0	0	0
		2	3	12	0	0	0	0	0	0	0	0	0	0	0	0	0	0
Quezon	1	4	40	141	4	0	38	0	134	0	2	0	7	0	40	0	141	0

REGION PROVINCE CITY/ MUNICIPALITY BARANGAY		NO. OF AFFECTED			No. of ECs		Inside Evacuation Centers				Outside Evacuation Centers				TOTAL SERVED (CURRENT)			
		Brgys.	Families	Persons	CUM	NOW	Families		Persons		Families		Persons		Families		Persons	
							CUM	NOW	CUM	NOW	CUM	NOW	CUM	NOW	CUM	NOW	CUM	NOW
							(Inside + Outside)											
		4	40	141	4	0	38	0	134	0	2	0	7	0	40	0	141	0
Santa Fe	1	4	19	80	2	0	5	0	19	0	14	0	61	0	19	0	80	0
		4	19	80	2	0	5	0	19	0	14	0	61	0	19	0	80	0
Solano	1	8	42	126	7	0	35	0	119	0	7	0	7	0	42	0	126	0
		8	42	126	7	0	35	0	119	0	7	0	7	0	42	0	126	0
Villaverde	1	3	61	223	0	0	0	0	0	0	59	0	213	0	59	0	213	0
		3	61	223	0	0	0	0	0	0	59	0	213	0	59	0	213	0
QUIRINO	6	36	970	2,968	22	0	253	0	737	0	114	0	400	0	367	0	1,137	0
Aglipay	1	4	53	219	0	0	0	0	0	0	33	0	128	0	33	0	128	0
		4	53	219	0	0	0	0	0	0	33	0	128	0	33	0	128	0
Cabarroguis	1	7	209	609	6	0	123	0	346	0	38	0	103	0	161	0	449	0
		7	209	609	6	0	123	0	346	0	38	0	103	0	161	0	449	0
Diffun	1	8	110	327	7	0	43	0	114	0	11	0	39	0	54	0	153	0
		8	110	327	7	0	43	0	114	0	11	0	39	0	54	0	153	0
Maddela	1	7	52	204	5	0	40	0	151	0	12	0	53	0	52	0	204	0
		7	52	204	5	0	40	0	151	0	12	0	53	0	52	0	204	0
Nagtipunan	1	7	411	1,152	1	0	36	0	94	0	11	0	39	0	47	0	133	0
		7	411	1,152	1	0	36	0	94	0	11	0	39	0	47	0	133	0
Saguday	1	3	135	457	3	0	11	0	32	0	9	0	38	0	20	0	70	0
		3	135	457	3	0	11	0	32	0	9	0	38	0	20	0	70	0
REGION 3	72	368	88,710	305,895	395	68	7,947	1,325	29,165	4,522	3,251	1,815	11,049	6,685	11,198	3,140	40,214	11,207
AURORA	8	77	4,287	13,859	140	0	2,647	0	8,634	0	1,305	0	3,885	0	3,952	0	12,519	0
BALER	1	10	567	2,112	18	0	232	0	772	0	0	0	0	0	232	0	772	0
		10	567	2,112	18	0	232	0	772	0	0	0	0	0	232	0	772	0
CASIGURAN	1	7	62	179	7	0	60	0	174	0	2	0	5	0	62	0	179	0
		7	62	179	7	0	60	0	174	0	2	0	5	0	62	0	179	0
DILASAG	1	5	750	2,068	7	0	35	0	115	0	715	0	1,953	0	750	0	2,068	0
		5	750	2,068	7	0	35	0	115	0	715	0	1,953	0	750	0	2,068	0
DINALUNGAN	1	3	29	109	6	0	29	0	109	0	0	0	0	0	29	0	109	0
		3	29	109	6	0	29	0	109	0	0	0	0	0	29	0	109	0
DINGALAN	1	10	1,913	6,386	41	0	1,440	0	4,721	0	473	0	1,665	0	1,913	0	6,386	0
		10	1,913	6,386	41	0	1,440	0	4,721	0	473	0	1,665	0	1,913	0	6,386	0

REGION PROVINCE CITY/ MUNICIPALITY BARANGAY		NO. OF AFFECTED			No. of ECs		Inside Evacuation Centers				Outside Evacuation Centers				TOTAL SERVED (CURRENT)			
		Brgys.	Families	Persons	CUM	NOW	Families		Persons		Families		Persons		Families		Persons	
							CUM	NOW	CUM	NOW	CUM	NOW	CUM	NOW	CUM	NOW	CUM	NOW
							(Inside + Outside)											
DIPACULAO	1	9	227	788	18	0	212	0	731	0	15	0	57	0	227	0	788	0
		9	227	788	18	0	212	0	731	0	15	0	57	0	227	0	788	0
MARIA AURORA	1	22	359	1,097	23	0	352	0	1,083	0	7	0	14	0	359	0	1,097	0
		22	359	1,097	23	0	352	0	1,083	0	7	0	14	0	359	0	1,097	0
SAN LUIS	1	11	380	1,120	20	0	287	0	929	0	93	0	191	0	380	0	1,120	0
		11	380	1,120	20	0	287	0	929	0	93	0	191	0	380	0	1,120	0
BATAAN	9	63	11,621	45,892	55	1	1,087	13	5,374	51	0	0	0	0	1,087	13	5,374	51
ABUCAY	1	1	530	2,115	1	0	66	0	259	0	0	0	0	0	66	0	259	0
		1	530	2,115	1	0	66	0	259	0	0	0	0	0	66	0	259	0
BALANGA CITY	1	8	1,363	6,726	6	0	69	0	256	0	0	0	0	0	69	0	256	0
		8	1,363	6,726	6	0	69	0	256	0	0	0	0	0	69	0	256	0
HERMOSA	1	14	2,020	6,355	0	0	0	0	0	0	0	0	0	0	0	0	0	0
		14	2,020	6,355	0	0	0	0	0	0	0	0	0	0	0	0	0	0
LIMAY	1	7	3,070	12,291	6	0	70	0	291	0	0	0	0	0	70	0	291	0
		7	3,070	12,291	6	0	70	0	291	0	0	0	0	0	70	0	291	0
MARIVELES	1	13	824	3,287	16	1	581	13	2,072	51	0	0	0	0	581	13	2,072	51
		13	824	3,287	16	1	581	13	2,072	51	0	0	0	0	581	13	2,072	51
ORANI	1	4	1,881	5,742	5	0	113	0	428	0	0	0	0	0	113	0	428	0
		4	1,881	5,742	5	0	113	0	428	0	0	0	0	0	113	0	428	0
ORION	1	6	1,157	5,964	10	0	0	0	1,379	0	0	0	0	0	0	0	1,379	0
		6	1,157	5,964	10	0	0	0	1,379	0	0	0	0	0	0	0	1,379	0
PILAR	1	5	39	122	5	0	39	0	122	0	0	0	0	0	39	0	122	0
		5	39	122	5	0	39	0	122	0	0	0	0	0	39	0	122	0
SAMAL	1	5	737	3,290	6	0	149	0	567	0	0	0	0	0	149	0	567	0
		5	737	3,290	6	0	149	0	567	0	0	0	0	0	149	0	567	0
BULACAN	22	115	49,140	182,758	113	26	2,229	724	7,565	2,385	6	0	13	0	2,235	724	7,578	2,385
ANGAT	1	4	100	400	4	0	100	0	400	0	0	0	0	0	100	0	400	0
		4	100	400	4	0	100	0	400	0	0	0	0	0	100	0	400	0
BALAGTAS	1	4	7,980	28,984	4	0	47	0	166	0	0	0	0	0	47	0	166	0
		4	7,980	28,984	4	0	47	0	166	0	0	0	0	0	47	0	166	0
BALIUAG	1	3	30	113	4	0	30	0	113	0	0	0	0	0	30	0	113	0
		3	30	113	4	0	30	0	113	0	0	0	0	0	30	0	113	0

REGION PROVINCE CITY/ MUNICIPALITY BARANGAY		NO. OF AFFECTED			No. of ECs		Inside Evacuation Centers				Outside Evacuation Centers				TOTAL SERVED (CURRENT)				
		Brgys.	Families	Persons	CUM	NOW	Families		Persons		Families		Persons		Families		Persons		
							CUM	NOW	CUM	NOW	CUM	NOW	CUM	NOW	CUM	NOW	CUM	NOW	
(Inside + Outside)																			
BOCAUE	1	8	220	616	9	0	220	0	616	0	0	0	0	0	0	220	0	616	0
		8	220	616	9	0	220	0	616	0	0	0	0	0	0	220	0	616	0
BULACAN	1	8	226	734	8	2	226	158	734	526	0	0	0	0	226	158	734	526	
		8	226	734	8	2	226	158	734	526	0	0	0	0	226	158	734	526	
BUSTOS	1	3	16	43	3	0	10	0	30	0	6	0	13	0	16	0	43	0	
		3	16	43	3	0	10	0	30	0	6	0	13	0	16	0	43	0	
CALUMPIT	1	19	20,415	71,825	10	10	463	463	1,458	1,458	0	0	0	0	463	463	1,458	1,458	
		19	20,415	71,825	10	10	463	463	1,458	1,458	0	0	0	0	463	463	1,458	1,458	
GUIGUINTO	1	4	9,782	39,204	5	0	111	0	423	0	0	0	0	0	111	0	423	0	
		4	9,782	39,204	5	0	111	0	423	0	0	0	0	0	111	0	423	0	
HAGONOY	1	10	2,691	2,989	14	14	103	103	401	401	0	0	0	0	103	103	401	401	
		10	2,691	2,989	14	14	103	103	401	401	0	0	0	0	103	103	401	401	
MALOLOS CITY	1	5	1,345	5,484	5	0	97	0	348	0	0	0	0	0	97	0	348	0	
		5	1,345	5,484	5	0	97	0	348	0	0	0	0	0	97	0	348	0	
MARILAO	1	2	20	62	2	0	20	0	62	0	0	0	0	0	20	0	62	0	
		2	20	62	2	0	20	0	62	0	0	0	0	0	20	0	62	0	
MEYCAUAYAN	1	3	65	186	3	0	65	0	186	0	0	0	0	0	65	0	186	0	
		3	65	186	3	0	65	0	186	0	0	0	0	0	65	0	186	0	
NORZAGARAY	1	2	118	412	2	0	118	0	412	0	0	0	0	0	118	0	412	0	
		2	118	412	2	0	118	0	412	0	0	0	0	0	118	0	412	0	
OBANDO	1	9	212	587	9	0	212	0	587	0	0	0	0	0	212	0	587	0	
		9	212	587	9	0	212	0	587	0	0	0	0	0	212	0	587	0	
PAOMBONG	1	4	3,611	20,053	4	0	11	0	53	0	0	0	0	0	11	0	53	0	
		4	3,611	20,053	4	0	11	0	53	0	0	0	0	0	11	0	53	0	
PLARIDEL	1	0	4	14	0	0	0	0	0	0	0	0	0	0	0	0	0	0	
		0	4	14	0	0	0	0	0	0	0	0	0	0	0	0	0	0	
PULILAN	1	5	467	1,709	5	0	22	0	78	0	0	0	0	0	22	0	78	0	
		5	467	1,709	5	0	22	0	78	0	0	0	0	0	22	0	78	0	
SAN ILDEFONSO	1	2	12	59	3	0	12	0	59	0	0	0	0	0	12	0	59	0	
		2	12	59	3	0	12	0	59	0	0	0	0	0	12	0	59	0	
SAN JOSE DEL MONTE	1	1	33	142	1	0	33	0	142	0	0	0	0	0	33	0	142	0	
		1	33	142	1	0	33	0	142	0	0	0	0	0	33	0	142	0	

REGION PROVINCE CITY/ MUNICIPALITY BARANGAY		NO. OF AFFECTED			No. of ECs		Inside Evacuation Centers				Outside Evacuation Centers				TOTAL SERVED (CURRENT)			
		Brgys.	Families	Persons	CUM	NOW	Families		Persons		Families		Persons		Families		Persons	
							CUM	NOW	CUM	NOW	CUM	NOW	CUM	NOW	CUM	NOW	CUM	NOW
(Inside + Outside)																		
SAN MIGUEL	1	12	1,548	8,171	12	0	84	0	326	0	0	0	0	0	84	0	326	0
		12	1,548	8,171	12	0	84	0	326	0	0	0	0	0	84	0	326	0
SAN RAFAEL	1	2	18	49	2	0	18	0	49	0	0	0	0	0	18	0	49	0
		2	18	49	2	0	18	0	49	0	0	0	0	0	18	0	49	0
SANTA MARIA	1	5	227	922	4	0	227	0	922	0	0	0	0	0	227	0	922	0
		5	227	922	4	0	227	0	922	0	0	0	0	0	227	0	922	0
NUEVA ECIJA	5	17	734	3,253	12	0	567	0	2,535	0	0	0	0	0	567	0	2,535	0
BONGABON	1	3	8	29	3	0	8	0	29	0	0	0	0	0	8	0	29	0
		3	8	29	3	0	8	0	29	0	0	0	0	0	8	0	29	0
CABANATUAN	1	6	455	2,092	1	0	288	0	1,374	0	0	0	0	0	288	0	1,374	0
		6	455	2,092	1	0	288	0	1,374	0	0	0	0	0	288	0	1,374	0
GABALDON	1	4	81	291	4	0	81	0	291	0	0	0	0	0	81	0	291	0
		4	81	291	4	0	81	0	291	0	0	0	0	0	81	0	291	0
GAPAN	1	3	180	811	3	0	180	0	811	0	0	0	0	0	180	0	811	0
		3	180	811	3	0	180	0	811	0	0	0	0	0	180	0	811	0
PENARANDA	1	1	10	30	1	0	10	0	30	0	0	0	0	0	10	0	30	0
		1	10	30	1	0	10	0	30	0	0	0	0	0	10	0	30	0
PAMPANGA	14	66	22,193	57,179	53	38	1,055	569	3,687	2,005	1,930	1,815	7,118	6,685	2,985	2,384	10,805	8,690
ANGELES CITY	1	3	78	303	3	0	75	0	285	0	3	3	18	18	78	3	303	18
		3	78	303	3	0	75	0	285	0	3	3	18	18	78	3	303	18
APALIT	1	6	1,792	6,907	1	0	1	0	3	0	0	0	0	0	1	0	3	0
		6	1,792	6,907	1	0	1	0	3	0	0	0	0	0	1	0	3	0
ARAYAT	1	1	147	574	1	0	147	0	574	0	0	0	0	0	147	0	574	0
		1	147	574	1	0	147	0	574	0	0	0	0	0	147	0	574	0
BACOLOR	1	1	431	2,202	2	2	149	149	557	557	282	167	1,645	1,212	431	316	2,202	1,769
		1	431	2,202	2	2	149	149	557	557	282	167	1,645	1,212	431	316	2,202	1,769
CANDABA	1	0	1,979	8,950	0	0	0	0	0	0	0	0	0	0	0	0	0	0
		0	1,979	8,950	0	0	0	0	0	0	0	0	0	0	0	0	0	0
FLORIDABLANCA	1	1	5	15	1	0	5	0	15	0	0	0	0	0	5	0	15	0
		1	5	15	1	0	5	0	15	0	0	0	0	0	5	0	15	0
GUAGUA	1	1	15	59	1	1	15	15	59	59	0	0	0	0	15	15	59	59
		1	15	59	1	1	15	15	59	59	0	0	0	0	15	15	59	59

REGION PROVINCE CITY/ MUNICIPALITY BARANGAY		NO. OF AFFECTED			No. of ECs		Inside Evacuation Centers				Outside Evacuation Centers				TOTAL SERVED (CURRENT)			
		Brgys.	Families	Persons	CUM	NOW	Families		Persons		Families		Persons		Families		Persons	
							CUM	NOW	CUM	NOW	CUM	NOW	CUM	NOW	CUM	NOW	CUM	NOW
							(Inside + Outside)											
LUBAO	1	4	1,274	3,895	3	1	103	16	308	66	1,171	1,171	3,587	3,587	1,274	1,187	3,895	3,653
		4	1,274	3,895	3	1	103	16	308	66	1,171	1,171	3,587	3,587	1,274	1,187	3,895	3,653
MACABEBE	1	12	192	588	19	16	192	175	588	531	0	0	0	0	192	175	588	531
		12	192	588	19	16	192	175	588	531	0	0	0	0	192	175	588	531
MASANTOL	1	26	15,048	30,372	15	13	202	197	763	739	474	474	1,868	1,868	676	671	2,631	2,607
		26	15,048	30,372	15	13	202	197	763	739	474	474	1,868	1,868	676	671	2,631	2,607
MEXICO	1	1	1	8	0	0	0	0	0	0	0	0	0	0	0	0	0	0
		1	1	8	0	0	0	0	0	0	0	0	0	0	0	0	0	0
MINALIN	1	3	1,061	2,762	3	3	3	3	14	14	0	0	0	0	3	3	14	14
		3	1,061	2,762	3	3	3	3	14	14	0	0	0	0	3	3	14	14
SAN LUIS	1	3	7	23	0	0	0	0	0	0	0	0	0	0	0	0	0	0
		3	7	23	0	0	0	0	0	0	0	0	0	0	0	0	0	0
SASMUAN	1	4	163	521	4	2	163	14	521	39	0	0	0	0	163	14	521	39
		4	163	521	4	2	163	14	521	39	0	0	0	0	163	14	521	39
TARLAC	5	14	296	1,289	0	0	0	0	0	0	0	0	0	0	0	0	0	0
BAMBAN	1	2	6	26	0	0	0	0	0	0	0	0	0	0	0	0	0	0
		2	6	26	0	0	0	0	0	0	0	0	0	0	0	0	0	0
CAPAS	1	2	100	383	0	0	0	0	0	0	0	0	0	0	0	0	0	0
		2	100	383	0	0	0	0	0	0	0	0	0	0	0	0	0	0
CONCEPCION	1	3	173	780	0	0	0	0	0	0	0	0	0	0	0	0	0	0
		3	173	780	0	0	0	0	0	0	0	0	0	0	0	0	0	0
RAMOS	1	4	7	43	0	0	0	0	0	0	0	0	0	0	0	0	0	0
		4	7	43	0	0	0	0	0	0	0	0	0	0	0	0	0	0
SAN MANUEL	1	3	10	57	0	0	0	0	0	0	0	0	0	0	0	0	0	0
		3	10	57	0	0	0	0	0	0	0	0	0	0	0	0	0	0
ZAMBALES	9	16	439	1,665	22	3	362	19	1,370	81	10	0	33	0	372	19	1,403	81
BOTOLAN	1	1	4	16	1	0	4	0	16	0	0	0	0	0	4	0	16	0
		1	4	16	1	0	4	0	16	0	0	0	0	0	4	0	16	0
CABANGAN	1	4	29	121	6	0	29	0	121	0	0	0	0	0	29	0	121	0
		4	29	121	6	0	29	0	121	0	0	0	0	0	29	0	121	0
MASINLOC	1	1	11	25	1	0	11	0	25	0	0	0	0	0	11	0	25	0
		1	11	25	1	0	11	0	25	0	0	0	0	0	11	0	25	0

REGION PROVINCE CITY/ MUNICIPALITY BARANGAY		NO. OF AFFECTED			No. of ECs		Inside Evacuation Centers				Outside Evacuation Centers				TOTAL SERVED (CURRENT)			
		Brgys.	Families	Persons	CUM	NOW	Families		Persons		Families		Persons		(Inside + Outside)			
							CUM	NOW	CUM	NOW	CUM	NOW	CUM	NOW	CUM	NOW	CUM	NOW
CASTILLEJOS	1	0	5	13	1	0	5	0	13	0	0	0	0	0	5	0	13	0
		0	5	13	1	0	5	0	13	0	0	0	0	0	5	0	13	0
SAN ANTONIO	1	2	75	297	1	0	4	0	18	0	4	0	17	0	8	0	35	0
		2	75	297	1	0	4	0	18	0	4	0	17	0	8	0	35	0
SAN FELIPE	1	0	6	16	0	0	0	0	0	0	6	0	16	0	6	0	16	0
		0	6	16	0	0	0	0	0	0	6	0	16	0	6	0	16	0
SAN MARCELINO	1	1	1	6	1	0	1	0	6	0	0	0	0	0	1	0	6	0
		1	1	6	1	0	1	0	6	0	0	0	0	0	1	0	6	0
SANTA CRUZ	1	3	85	375	4	0	85	0	375	0	0	0	0	0	85	0	375	0
		3	85	375	4	0	85	0	375	0	0	0	0	0	85	0	375	0
SUBIC	1	4	223	796	7	3	223	19	796	81	0	0	0	0	223	19	796	81
		4	223	796	7	3	223	19	796	81	0	0	0	0	223	19	796	81
CALABARZON	5	1,931	173,900	698,133	1,900	241	54,285	13,054	200,458	50,593	119,615	91,930	497,675	386,093	173,900	104,984	698,133	436,686
CAVITE	1	291	104,751	436,614	259	39	7,539	986	26,068	3,838	97,212	91,303	410,546	383,636	104,751	92,289	436,614	387,474
No breakdown	1	291	104,751	436,614	259	39	7,539	986	26,068	3,838	97,212	91,303	410,546	383,636	104,751	92,289	436,614	387,474
		291	104,751	436,614	259	39	7,539	986	26,068	3,838	97,212	91,303	410,546	383,636	104,751	92,289	436,614	387,474
LAGUNA	1	439	21,336	80,320	472	127	19,327	10,529	72,990	41,502	2,009	161	7,330	582	21,336	10,690	80,320	42,084
No breakdown	1	439	21,336	80,320	472	127	19,327	10,529	72,990	41,502	2,009	161	7,330	582	21,336	10,690	80,320	42,084
		439	21,336	80,320	472	127	19,327	10,529	72,990	41,502	2,009	161	7,330	582	21,336	10,690	80,320	42,084
BATANGAS	1	430	12,957	53,420	203	1	4,449	10	16,885	45	8,508	53	36,535	235	12,957	63	53,420	280
No breakdown	1	430	12,957	53,420	203	1	4,449	10	16,885	45	8,508	53	36,535	235	12,957	63	53,420	280
		430	12,957	53,420	203	1	4,449	10	16,885	45	8,508	53	36,535	235	12,957	63	53,420	280
RIZAL	1	95	6,261	27,221	133	20	5,819	135	25,226	556	442	15	1,995	54	6,261	150	27,221	610
No breakdown	1	95	6,261	27,221	133	20	5,819	135	25,226	556	442	15	1,995	54	6,261	150	27,221	610
		95	6,261	27,221	133	20	5,819	135	25,226	556	442	15	1,995	54	6,261	150	27,221	610
QUEZON	1	676	28,595	100,558	833	54	17,151	1,394	59,289	4,652	11,444	398	41,269	1,586	28,595	1,792	100,558	6,238
No breakdown	1	676	28,595	100,558	833	54	17,151	1,394	59,289	4,652	11,444	398	41,269	1,586	28,595	1,792	100,558	6,238
		676	28,595	100,558	833	54	17,151	1,394	59,289	4,652	11,444	398	41,269	1,586	28,595	1,792	100,558	6,238
MIMAROPA	61	592	18,023	66,323	1,323	1	12,370	52	45,528	220	5,653	0	20,795	0	18,023	52	66,323	220
MARINDUQUE	6	177	8,160	28,327	855	0	4,905	0	16,294	0	3,255	0	12,033	0	8,160	0	28,327	0
Boac	1	47	2,472	8,398	32	0	752	0	2,408	0	1,720	0	5,990	0	2,472	0	8,398	0
		47	2,472	8,398	32	0	752	0	2,408	0	1,720	0	5,990	0	2,472	0	8,398	0

REGION PROVINCE CITY/ MUNICIPALITY BARANGAY		NO. OF AFFECTED			No. of ECs		Inside Evacuation Centers				Outside Evacuation Centers				TOTAL SERVED (CURRENT)			
		Brgys.	Families	Persons	CUM	NOW	Families		Persons		Families		Persons		Families		Persons	
							CUM	NOW	CUM	NOW	CUM	NOW	CUM	NOW	CUM	NOW	CUM	NOW
							(Inside + Outside)											
Buenavista	1	16	1,631	5,869	53	0	649	0	2,201	0	982	0	3,668	0	1,631	0	5,869	0
		16	1,631	5,869	53	0	649	0	2,201	0	982	0	3,668	0	1,631	0	5,869	0
Gasan	1	21	857	3,375	163	0	821	0	3,235	0	36	0	140	0	857	0	3,375	0
		21	857	3,375	163	0	821	0	3,235	0	36	0	140	0	857	0	3,375	0
Mogpog	1	27	848	2,757	168	0	642	0	2,077	0	206	0	680	0	848	0	2,757	0
		27	848	2,757	168	0	642	0	2,077	0	206	0	680	0	848	0	2,757	0
Santa Cruz	1	43	789	2,853	416	0	789	0	2,853	0	0	0	0	0	789	0	2,853	0
		43	789	2,853	416	0	789	0	2,853	0	0	0	0	0	789	0	2,853	0
Torrijos	1	23	1,563	5,075	23	0	1,252	0	3,520	0	311	0	1,555	0	1,563	0	5,075	0
		23	1,563	5,075	23	0	1,252	0	3,520	0	311	0	1,555	0	1,563	0	5,075	0
ROMBLON	15	124	2,769	11,184	117	0	2,251	0	9,403	0	518	0	1,781	0	2,769	0	11,184	0
Alcantara	1	5	11	42	5	0	11	0	42	0	0	0	0	0	11	0	42	0
		5	11	42	5	0	11	0	42	0	0	0	0	0	11	0	42	0
Banton (Jones)	1	17	762	2,351	16	0	375	0	1,162	0	387	0	1,189	0	762	0	2,351	0
		17	762	2,351	16	0	375	0	1,162	0	387	0	1,189	0	762	0	2,351	0
Cajidiocan	1	11	184	714	11	0	184	0	714	0	0	0	0	0	184	0	714	0
		11	184	714	11	0	184	0	714	0	0	0	0	0	184	0	714	0
Calatrava	1	1	8	24	1	0	4	0	14	0	4	0	10	0	8	0	24	0
		1	8	24	1	0	4	0	14	0	4	0	10	0	8	0	24	0
Concepcion	1	9	160	343	9	0	160	0	343	0	0	0	0	0	160	0	343	0
		9	160	343	9	0	160	0	343	0	0	0	0	0	160	0	343	0
Corcuera	1	8	101	349	8	0	101	0	349	0	0	0	0	0	101	0	349	0
		8	101	349	8	0	101	0	349	0	0	0	0	0	101	0	349	0
Looc	1	11	500	2,481	12	0	500	0	2,481	0	0	0	0	0	500	0	2,481	0
		11	500	2,481	12	0	500	0	2,481	0	0	0	0	0	500	0	2,481	0
Magdiwang	1	10	500	2,692	10	0	500	0	2,692	0	0	0	0	0	500	0	2,692	0
		10	500	2,692	10	0	500	0	2,692	0	0	0	0	0	500	0	2,692	0
Odiangan	1	8	66	215	7	0	33	0	111	0	33	0	104	0	66	0	215	0
		8	66	215	7	0	33	0	111	0	33	0	104	0	66	0	215	0
Romblon	1	21	108	553	18	0	55	0	280	0	53	0	273	0	108	0	553	0
		21	108	553	18	0	55	0	280	0	53	0	273	0	108	0	553	0
San Agustin	1	6	31	158	6	0	31	0	158	0	0	0	0	0	31	0	158	0

REGION PROVINCE CITY/ MUNICIPALITY BARANGAY		NO. OF AFFECTED			No. of ECs		Inside Evacuation Centers				Outside Evacuation Centers				TOTAL SERVED (CURRENT)					
		Brgys.	Families	Persons	CUM	NOW	Families		Persons		Families		Persons		Families		Persons			
							CUM	NOW	CUM	NOW	CUM	NOW	CUM	NOW	CUM	NOW	CUM	NOW		
																			(Inside + Outside)	
		6	31	158	6	0	31	0	158	0	0	0	0	0	0	0	31	0	158	0
San Andres	1	3	41	205	0	0	0	0	0	0	41	0	205	0	41	0	205	0	0	0
		3	41	205	0	0	0	0	0	0	41	0	205	0	41	0	205	0	0	0
San Fernando	1	12	283	1,003	12	0	283	0	1,003	0	0	0	0	0	0	0	283	0	1,003	0
		12	283	1,003	12	0	283	0	1,003	0	0	0	0	0	0	0	283	0	1,003	0
San Jose	1	1	3	19	1	0	3	0	19	0	0	0	0	0	0	0	3	0	19	0
		1	3	19	1	0	3	0	19	0	0	0	0	0	0	0	3	0	19	0
Santa Maria	1	1	11	35	1	0	11	0	35	0	0	0	0	0	0	0	11	0	35	0
		1	11	35	1	0	11	0	35	0	0	0	0	0	0	0	11	0	35	0
ORIENTAL MINDORO	15	128	2,550	10,056	110	1	1,798	52	7,055	220	752	0	3,001	0	2,550	52	10,056	220	0	0
Pinamalayan	1	11	125	523	9	0	55	0	200	0	70	0	323	0	125	0	523	0	0	0
		11	125	523	9	0	55	0	200	0	70	0	323	0	125	0	523	0	0	0
Victoria	1	6	93	371	8	1	93	52	371	220	0	0	0	0	93	52	371	220	0	0
		6	93	371	8	1	93	52	371	220	0	0	0	0	93	52	371	220	0	0
Bulalacao (San Pedro)	1	9	652	2,414	16	0	559	0	2,024	0	93	0	390	0	652	0	2,414	0	0	0
		9	652	2,414	16	0	559	0	2,024	0	93	0	390	0	652	0	2,414	0	0	0
Puerto Galera	1	11	243	882	8	0	144	0	513	0	99	0	369	0	243	0	882	0	0	0
		11	243	882	8	0	144	0	513	0	99	0	369	0	243	0	882	0	0	0
Calapan	1	23	350	1,183	16	0	289	0	999	0	61	0	184	0	350	0	1,183	0	0	0
		23	350	1,183	16	0	289	0	999	0	61	0	184	0	350	0	1,183	0	0	0
Pola	1	10	52	211	7	0	31	0	124	0	21	0	87	0	52	0	211	0	0	0
		10	52	211	7	0	31	0	124	0	21	0	87	0	52	0	211	0	0	0
Baco	1	13	534	2,437	13	0	338	0	1,568	0	196	0	869	0	534	0	2,437	0	0	0
		13	534	2,437	13	0	338	0	1,568	0	196	0	869	0	534	0	2,437	0	0	0
San Teodoro	1	2	15	54	4	0	15	0	54	0	0	0	0	0	15	0	54	0	0	0
		2	15	54	4	0	15	0	54	0	0	0	0	0	15	0	54	0	0	0
Naujan	1	19	249	959	8	0	78	0	328	0	171	0	631	0	249	0	959	0	0	0
		19	249	959	8	0	78	0	328	0	171	0	631	0	249	0	959	0	0	0
Gloria	1	4	55	243	3	0	27	0	134	0	28	0	109	0	55	0	243	0	0	0
		4	55	243	3	0	27	0	134	0	28	0	109	0	55	0	243	0	0	0
Socorro	1	4	24	78	2	0	11	0	39	0	13	0	39	0	24	0	78	0	0	0
		4	24	78	2	0	11	0	39	0	13	0	39	0	24	0	78	0	0	0

REGION PROVINCE CITY/ MUNICIPALITY BARANGAY		NO. OF AFFECTED			No. of ECs		Inside Evacuation Centers				Outside Evacuation Centers				TOTAL SERVED (CURRENT)			
		Brgys.	Families	Persons	CUM	NOW	Families		Persons		Families		Persons		Families		Persons	
							CUM	NOW	CUM	NOW	CUM	NOW	CUM	NOW	CUM	NOW	CUM	NOW
							(Inside + Outside)											
Mansalay	1	2	26	135	2	0	26	0	135	0	0	0	0	0	26	0	135	0
		2	26	135	2	0	26	0	135	0	0	0	0	0	26	0	135	0
Roxas	1	5	32	147	5	0	32	0	147	0	0	0	0	0	32	0	147	0
		5	32	147	5	0	32	0	147	0	0	0	0	0	32	0	147	0
Bongabong	1	4	63	272	4	0	63	0	272	0	0	0	0	0	63	0	272	0
		4	63	272	4	0	63	0	272	0	0	0	0	0	63	0	272	0
Bansud	1	5	37	147	5	0	37	0	147	0	0	0	0	0	37	0	147	0
		5	37	147	5	0	37	0	147	0	0	0	0	0	37	0	147	0
PALAWAN	15	80	2,144	7,825	102	0	1,711	0	6,246	0	433	0	1,579	0	2,144	0	7,825	0
Agutaya	1	5	14	39	2	0	8	0	27	0	6	0	12	0	14	0	39	0
		5	14	39	2	0	8	0	27	0	6	0	12	0	14	0	39	0
Araceli	1	4	22	85	3	0	18	0	75	0	4	0	10	0	22	0	85	0
		4	22	85	3	0	18	0	75	0	4	0	10	0	22	0	85	0
Busuanga	1	8	107	330	8	0	107	0	330	0	0	0	0	0	107	0	330	0
		8	107	330	8	0	107	0	330	0	0	0	0	0	107	0	330	0
Brooke's Point	1	1	9	43	2	0	9	0	43	0	0	0	0	0	9	0	43	0
		1	9	43	2	0	9	0	43	0	0	0	0	0	9	0	43	0
Coron	1	20	952	3,431	34	0	604	0	2,185	0	348	0	1,246	0	952	0	3,431	0
		20	952	3,431	34	0	604	0	2,185	0	348	0	1,246	0	952	0	3,431	0
Culion	1	6	28	75	6	0	28	0	75	0	0	0	0	0	28	0	75	0
		6	28	75	6	0	28	0	75	0	0	0	0	0	28	0	75	0
Cuyo	1	4	238	834	7	0	238	0	834	0	0	0	0	0	238	0	834	0
		4	238	834	7	0	238	0	834	0	0	0	0	0	238	0	834	0
El Nido	1	1	27	116	3	0	17	0	66	0	10	0	50	0	27	0	116	0
		1	27	116	3	0	17	0	66	0	10	0	50	0	27	0	116	0
Linapacan	1	2	105	528	5	0	105	0	528	0	0	0	0	0	105	0	528	0
		2	105	528	5	0	105	0	528	0	0	0	0	0	105	0	528	0
Magsaysay	1	3	73	199	3	0	72	0	194	0	1	0	5	0	73	0	199	0
		3	73	199	3	0	72	0	194	0	1	0	5	0	73	0	199	0
Narra	1	1	26	67	1	0	26	0	67	0	0	0	0	0	26	0	67	0
		1	26	67	1	0	26	0	67	0	0	0	0	0	26	0	67	0
Puerto Princesa	1	7	254	904	9	0	254	0	904	0	0	0	0	0	254	0	904	0

REGION PROVINCE CITY/ MUNICIPALITY BARANGAY		NO. OF AFFECTED			No. of ECs		Inside Evacuation Centers				Outside Evacuation Centers				TOTAL SERVED (CURRENT)				
		Brgys.	Families	Persons	CUM	NOW	Families		Persons		Families		Persons		Families		Persons		
							CUM	NOW	CUM	NOW	CUM	NOW	CUM	NOW	CUM	NOW	CUM	NOW	
							(Inside + Outside)												
		7	254	904	9	0	254	0	904	0	0	0	0	0	0	254	0	904	0
Roxas	1	5	43	190	6	0	42	0	187	0	1	0	3	0	43	0	190	0	
		5	43	190	6	0	42	0	187	0	1	0	3	0	43	0	190	0	
San Vicenter	1	5	84	341	2	0	21	0	88	0	63	0	253	0	84	0	341	0	
		5	84	341	2	0	21	0	88	0	63	0	253	0	84	0	341	0	
Taytay	1	8	162	643	11	0	162	0	643	0	0	0	0	0	162	0	643	0	
		8	162	643	11	0	162	0	643	0	0	0	0	0	162	0	643	0	
OCCIDENTAL MINDORO	10	83	2,400	8,931	139	0	1,705	0	6,530	0	695	0	2,401	0	2,400	0	8,931	0	
Magsaysay	1	9	218	850	20	0	212	0	817	0	6	0	33	0	218	0	850	0	
		9	218	850	20	0	212	0	817	0	6	0	33	0	218	0	850	0	
San Jose	1	20	426	1,769	34	0	407	0	1,686	0	19	0	83	0	426	0	1,769	0	
		20	426	1,769	34	0	407	0	1,686	0	19	0	83	0	426	0	1,769	0	
Mamburao	1	2	58	212	2	0	58	0	212	0	0	0	0	0	58	0	212	0	
		2	58	212	2	0	58	0	212	0	0	0	0	0	58	0	212	0	
Abra de Ilog	1	10	133	510	14	0	110	0	415	0	23	0	95	0	133	0	510	0	
		10	133	510	14	0	110	0	415	0	23	0	95	0	133	0	510	0	
Sablayan	1	19	710	2,637	33	0	507	0	1,977	0	203	0	660	0	710	0	2,637	0	
		19	710	2,637	33	0	507	0	1,977	0	203	0	660	0	710	0	2,637	0	
Calintaan	1	1	26	127	2	0	26	0	127	0	0	0	0	0	26	0	127	0	
		1	26	127	2	0	26	0	127	0	0	0	0	0	26	0	127	0	
Looc	1	2	30	107	2	0	26	0	89	0	4	0	18	0	30	0	107	0	
		2	30	107	2	0	26	0	89	0	4	0	18	0	30	0	107	0	
Lubang	1	14	375	1,142	16	0	152	0	497	0	223	0	645	0	375	0	1,142	0	
		14	375	1,142	16	0	152	0	497	0	223	0	645	0	375	0	1,142	0	
Rizal	1	5	276	1,069	15	0	182	0	617	0	94	0	452	0	276	0	1,069	0	
		5	276	1,069	15	0	182	0	617	0	94	0	452	0	276	0	1,069	0	
Paluan	1	1	148	508	1	0	25	0	93	0	123	0	415	0	148	0	508	0	
		1	148	508	1	0	25	0	93	0	123	0	415	0	148	0	508	0	
REGION 5	107	1,352	65,161	251,176	1,604	15	29,828	144	113,099	569	18,818	0	72,012	0	48,646	144	185,111	569	
ALBAY	18	264	18,213	68,596	325	0	9,319	0	35,161	0	8,894	0	33,617	0	18,213	0	68,778	0	
Camalig	1	7	541	1,951	3	0	138	0	478	0	403	0	1,473	0	541	0	1,951	0	
		7	541	1,951	3	0	138	0	478	0	403	0	1,473	0	541	0	1,951	0	

REGION PROVINCE CITY/ MUNICIPALITY BARANGAY		NO. OF AFFECTED			No. of ECs		Inside Evacuation Centers				Outside Evacuation Centers				TOTAL SERVED (CURRENT)			
		Brgys.	Families	Persons	CUM	NOW	Families		Persons		Families		Persons		Families		Persons	
							CUM	NOW	CUM	NOW	CUM	NOW	CUM	NOW	CUM	NOW	CUM	NOW
							(Inside + Outside)											
Bacacay	1	16	936	3,622	16	0	422	0	1,714	0	514	0	1,908	0	936	0	3,622	0
		16	936	3,622	16	0	422	0	1,714	0	514	0	1,908	0	936	0	3,622	0
Daraga	1	17	758	3,083	19	0	630	0	2,589	0	128	0	494	0	758	0	3,083	0
		17	758	3,083	19	0	630	0	2,589	0	128	0	494	0	758	0	3,083	0
Guinobatan	1	18	1,768	5,992	26	0	1,255	0	4,253	0	513	0	1,739	0	1,768	0	5,992	0
		18	1,768	5,992	26	0	1,255	0	4,253	0	513	0	1,739	0	1,768	0	5,992	0
Jovellar	1	16	980	2,981	13	0	705	0	2,044	0	275	0	937	0	980	0	2,981	0
		16	980	2,981	13	0	705	0	2,044	0	275	0	937	0	980	0	2,981	0
Legazpi City	1	37	4,352	17,837	53	0	1,569	0	6,954	0	2,783	0	10,883	0	4,352	0	17,837	0
		37	4,352	17,837	53	0	1,569	0	6,954	0	2,783	0	10,883	0	4,352	0	17,837	0
Libon	1	14	621	2,425	19	0	272	0	981	0	349	0	1,444	0	621	0	2,425	0
		14	621	2,425	19	0	272	0	981	0	349	0	1,444	0	621	0	2,425	0
Ligao City	1	17	280	1,041	24	0	280	0	1,041	0	0	0	0	0	280	0	1,041	0
		17	280	1,041	24	0	280	0	1,041	0	0	0	0	0	280	0	1,041	0
Malilipot	1	16	3,048	12,501	18	0	1,252	0	5,639	0	1,796	0	6,862	0	3,048	0	12,501	0
		16	3,048	12,501	18	0	1,252	0	5,639	0	1,796	0	6,862	0	3,048	0	12,501	0
Malinao	1	4	22	85	4	0	22	0	85	0	0	0	0	0	22	0	85	0
		4	22	85	4	0	22	0	85	0	0	0	0	0	22	0	85	0
Manito	1	12	443	1,505	10	0	155	0	447	0	288	0	1,058	0	443	0	1,505	0
		12	443	1,505	10	0	155	0	447	0	288	0	1,058	0	443	0	1,505	0
Oas	1	25	523	1,921	23	0	256	0	998	0	267	0	923	0	523	0	1,921	0
		25	523	1,921	23	0	256	0	998	0	267	0	923	0	523	0	1,921	0
Pioduran	1	5	260	735	7	0	223	0	793	0	37	0	124	0	260	0	735	0
		5	260	735	7	0	223	0	793	0	37	0	124	0	260	0	735	0
Polangui	1	29	1,978	6,184	48	0	1,165	0	3,664	0	813	0	2,520	0	1,978	0	6,184	0
		29	1,978	6,184	48	0	1,165	0	3,664	0	813	0	2,520	0	1,978	0	6,184	0
Rapu-Rapu	1	5	484	2,143	9	0	163	0	731	0	321	0	1,412	0	484	0	2,143	0
		5	484	2,143	9	0	163	0	731	0	321	0	1,412	0	484	0	2,143	0
Santo Domingo	1	2	62	210	2	0	62	0	210	0	0	0	0	0	62	0	210	0
		2	62	210	2	0	62	0	210	0	0	0	0	0	62	0	210	0
City of Tabaco	1	5	222	623	6	0	222	0	623	0	0	0	0	0	222	0	623	0
		5	222	623	6	0	222	0	623	0	0	0	0	0	222	0	623	0

REGION PROVINCE CITY/ MUNICIPALITY BARANGAY		NO. OF AFFECTED			No. of ECs		Inside Evacuation Centers				Outside Evacuation Centers				TOTAL SERVED (CURRENT)			
		Brgys.	Families	Persons	CUM	NOW	Families		Persons		Families		Persons		Families		Persons	
							CUM	NOW	CUM	NOW	CUM	NOW	CUM	NOW	CUM	NOW	CUM	NOW
(Inside + Outside)																		
Tiwi	1	19	935	3,757	25	0	528	0	1,917	0	407	0	1,840	0	935	0	3,757	0
		19	935	3,757	25	0	528	0	1,917	0	407	0	1,840	0	935	0	3,757	0
CAMARINES NORTE	12	207	9,620	35,810	352	1	5,950	2	21,700	10	1,782	0	6,503	0	7,732	2	28,203	10
Basud	1	27	1,356	4,784	56	0	1,097	0	3,777	0	259	0	1,006	0	1,356	0	4,783	0
		27	1,356	4,784	56	0	1,097	0	3,777	0	259	0	1,006	0	1,356	0	4,783	0
Capalonga	1	3	41	148	3	0	32	0	107	0	9	0	41	0	41	0	148	0
		3	41	148	3	0	32	0	107	0	9	0	41	0	41	0	148	0
Daet	1	17	355	1,272	24	0	303	0	1,074	0	39	0	154	0	342	0	1,228	0
		17	355	1,272	24	0	303	0	1,074	0	39	0	154	0	342	0	1,228	0
Jose Panganiban	1	21	692	2,510	15	0	428	0	1,498	0	42	0	130	0	470	0	1,628	0
		21	692	2,510	15	0	428	0	1,498	0	42	0	130	0	470	0	1,628	0
Labo	1	39	2,046	7,405	88	1	1,258	2	4,613	10	788	0	2,792	0	2,046	2	7,405	10
		39	2,046	7,405	88	1	1,258	2	4,613	10	788	0	2,792	0	2,046	2	7,405	10
Mercedes	1	23	927	3,472	52	0	756	0	2,790	0	171	0	682	0	927	0	3,472	0
		23	927	3,472	52	0	756	0	2,790	0	171	0	682	0	927	0	3,472	0
Paracale	1	14	541	2,278	12	0	451	0	1,902	0	90	0	376	0	541	0	2,278	0
		14	541	2,278	12	0	451	0	1,902	0	90	0	376	0	541	0	2,278	0
San Lorenzo Ruiz	1	7	100	353	7	0	100	0	353	0	0	0	0	0	100	0	353	0
		7	100	353	7	0	100	0	353	0	0	0	0	0	100	0	353	0
San Vicente	1	7	232	679	15	0	157	0	481	0	75	0	198	0	232	0	679	0
		7	232	679	15	0	157	0	481	0	75	0	198	0	232	0	679	0
Santa Elena	1	16	646	2,369	45	0	470	0	1,684	0	176	0	685	0	646	0	2,369	0
		16	646	2,369	45	0	470	0	1,684	0	176	0	685	0	646	0	2,369	0
Talisay	1	14	206	901	23	0	201	0	882	0	5	0	19	0	206	0	901	0
		14	206	901	23	0	201	0	882	0	5	0	19	0	206	0	901	0
Vinzons	1	19	2,478	9,639	12	0	697	0	2,539	0	128	0	420	0	825	0	2,959	0
		19	2,478	9,639	12	0	697	0	2,539	0	128	0	420	0	825	0	2,959	0
CAMARINES SUR	36	450	18,894	76,119	562	14	8,043	142	31,415	559	3,757	0	15,271	0	11,800	142	46,686	559
Baao	1	21	977	4,069	23	0	171	0	737	0	806	0	3,332	0	977	0	4,069	0
		21	977	4,069	23	0	171	0	737	0	806	0	3,332	0	977	0	4,069	0
Balatan	1	3	118	529	8	0	118	0	529	0	0	0	0	0	118	0	529	0
		3	118	529	8	0	118	0	529	0	0	0	0	0	118	0	529	0

REGION PROVINCE CITY/ MUNICIPALITY BARANGAY		NO. OF AFFECTED			No. of ECs		Inside Evacuation Centers				Outside Evacuation Centers				TOTAL SERVED (CURRENT)			
		Brgys.	Families	Persons	CUM	NOW	Families		Persons		Families		Persons		Families		Persons	
							CUM	NOW	CUM	NOW	CUM	NOW	CUM	NOW	CUM	NOW	CUM	NOW
							(Inside + Outside)											
Bato	1	12	275	1,145	23	0	275	0	1,145	0	0	0	0	0	275	0	1,145	0
		12	275	1,145	23	0	275	0	1,145	0	0	0	0	0	275	0	1,145	0
Bombon	1	6	211	636	15	0	173	0	450	0	14	0	53	0	187	0	503	0
		6	211	636	15	0	173	0	450	0	14	0	53	0	187	0	503	0
Buhi	1	6	356	1,365	7	0	295	0	1,138	0	61	0	227	0	356	0	1,365	0
		6	356	1,365	7	0	295	0	1,138	0	61	0	227	0	356	0	1,365	0
Bula	1	22	631	2,220	25	1	309	2	947	5	287	0	1,126	0	596	2	2,073	5
		22	631	2,220	25	1	309	2	947	5	287	0	1,126	0	596	2	2,073	5
Cabusao	1	7	647	2,164	25	1	598	3	2,001	12	49	0	163	0	647	3	2,164	12
		7	647	2,164	25	1	598	3	2,001	12	49	0	163	0	647	3	2,164	12
Calabanga	1	29	1,433	5,308	45	0	1,074	0	3,845	0	71	0	284	0	1,145	0	4,129	0
		29	1,433	5,308	45	0	1,074	0	3,845	0	71	0	284	0	1,145	0	4,129	0
Camaligan	1	13	1,226	5,033	19	0	185	0	774	0	0	0	0	0	185	0	774	0
		13	1,226	5,033	19	0	185	0	774	0	0	0	0	0	185	0	774	0
Canaman	1	7	152	633	9	0	77	0	350	0	0	0	0	0	77	0	350	0
		7	152	633	9	0	77	0	350	0	0	0	0	0	77	0	350	0
Caramoan	1	4	84	357	1	0	6	0	24	0	57	0	248	0	63	0	272	0
		4	84	357	1	0	6	0	24	0	57	0	248	0	63	0	272	0
Del Gallego	1	10	1,240	4,411	4	0	93	0	415	0	0	0	0	0	93	0	415	0
		10	1,240	4,411	4	0	93	0	415	0	0	0	0	0	93	0	415	0
Gainza	1	7	349	1,435	4	0	24	0	75	0	0	0	0	0	24	0	75	0
		7	349	1,435	4	0	24	0	75	0	0	0	0	0	24	0	75	0
Garchitorena	1	10	279	1,117	12	12	137	137	542	542	0	0	0	0	137	137	542	542
		10	279	1,117	12	12	137	137	542	542	0	0	0	0	137	137	542	542
Goa	1	14	252	1,169	25	0	206	0	1,004	0	5	0	18	0	211	0	1,022	0
		14	252	1,169	25	0	206	0	1,004	0	5	0	18	0	211	0	1,022	0
Iriga City	1	32	2,180	8,885	34	0	486	0	1,966	0	1,694	0	6,919	0	2,180	0	8,885	0
		32	2,180	8,885	34	0	486	0	1,966	0	1,694	0	6,919	0	2,180	0	8,885	0
Lagonoy	1	13	271	1,164	11	0	190	0	784	0	0	0	0	0	190	0	784	0
		13	271	1,164	11	0	190	0	784	0	0	0	0	0	190	0	784	0
Libmanan	1	33	2,399	10,466	12	0	262	0	1,194	0	37	0	149	0	299	0	1,343	0
		33	2,399	10,466	12	0	262	0	1,194	0	37	0	149	0	299	0	1,343	0

REGION PROVINCE CITY/ MUNICIPALITY BARANGAY		NO. OF AFFECTED			No. of ECs		Inside Evacuation Centers				Outside Evacuation Centers				TOTAL SERVED (CURRENT)			
		Brgys.	Families	Persons	CUM	NOW	Families		Persons		Families		Persons		Families		Persons	
							CUM	NOW	CUM	NOW	CUM	NOW	CUM	NOW	CUM	NOW	CUM	NOW
							(Inside + Outside)		(Inside + Outside)		(Inside + Outside)		(Inside + Outside)		(Inside + Outside)		(Inside + Outside)	
Lupi	1	16	312	1,234	22	0	132	0	469	0	41	0	143	0	173	0	612	0
		16	312	1,234	22	0	132	0	469	0	41	0	143	0	173	0	612	0
Magarao	1	14	299	1,142	14	0	299	0	1,142	0	0	0	0	0	299	0	1,142	0
		14	299	1,142	14	0	299	0	1,142	0	0	0	0	0	299	0	1,142	0
Milaor	1	11	186	765	17	0	108	0	423	0	0	0	0	0	108	0	423	0
		11	186	765	17	0	108	0	423	0	0	0	0	0	108	0	423	0
Minalabac	1	16	970	4,007	15	0	86	0	325	0	436	0	1,792	0	522	0	2,117	0
		16	970	4,007	15	0	86	0	325	0	436	0	1,792	0	522	0	2,117	0
Nabua	1	22	332	1,427	22	0	332	0	1,427	0	0	0	0	0	332	0	1,427	0
		22	332	1,427	22	0	332	0	1,427	0	0	0	0	0	332	0	1,427	0
Ocampo	1	3	34	145	5	0	34	0	145	0	0	0	0	0	34	0	145	0
		3	34	145	5	0	34	0	145	0	0	0	0	0	34	0	145	0
Pamplona	1	12	175	780	22	0	175	0	780	0	0	0	0	0	175	0	780	0
		12	175	780	22	0	175	0	780	0	0	0	0	0	175	0	780	0
Pasacao	1	6	517	2,148	9	0	303	0	1,310	0	0	0	0	0	303	0	1,310	0
		6	517	2,148	9	0	303	0	1,310	0	0	0	0	0	303	0	1,310	0
Pili (Capital)	1	10	189	763	14	0	80	0	340	0	36	0	154	0	116	0	494	0
		10	189	763	14	0	80	0	340	0	36	0	154	0	116	0	494	0
Presentacion (Parubcan)	1	2	151	619	1	0	38	0	137	0	0	0	0	0	38	0	137	0
		2	151	619	1	0	38	0	137	0	0	0	0	0	38	0	137	0
Ragay	1	27	555	2,534	35	0	422	0	1,655	0	0	0	0	0	422	0	1,655	0
		27	555	2,534	35	0	422	0	1,655	0	0	0	0	0	422	0	1,655	0
Sag?ay	1	1	8	21	1	0	8	0	21	0	0	0	0	0	8	0	21	0
		1	8	21	1	0	8	0	21	0	0	0	0	0	8	0	21	0
San Fernando	1	16	371	1,571	30	0	100	0	410	0	0	0	0	0	100	0	410	0
		16	371	1,571	30	0	100	0	410	0	0	0	0	0	100	0	410	0
San Jose	1	6	101	411	3	0	34	0	141	0	0	0	0	0	34	0	141	0
		6	101	411	3	0	34	0	141	0	0	0	0	0	34	0	141	0
Sipocot	1	4	264	1,111	2	0	44	0	170	0	0	0	0	0	44	0	170	0
		4	264	1,111	2	0	44	0	170	0	0	0	0	0	44	0	170	0
Siruma	1	7	217	886	5	0	64	0	259	0	135	0	555	0	199	0	814	0
		7	217	886	5	0	64	0	259	0	135	0	555	0	199	0	814	0

REGION PROVINCE CITY/ MUNICIPALITY BARANGAY		NO. OF AFFECTED			No. of ECs		Inside Evacuation Centers				Outside Evacuation Centers				TOTAL SERVED (CURRENT)			
		Brgys.	Families	Persons	CUM	NOW	Families		Persons		Families		Persons		Families		Persons	
							CUM	NOW	CUM	NOW	CUM	NOW	CUM	NOW	CUM	NOW	CUM	NOW
(Inside + Outside)																		
Tigaon	1	16	245	971	31	0	217	0	863	0	28	0	108	0	245	0	971	0
		16	245	971	31	0	217	0	863	0	28	0	108	0	245	0	971	0
Tinambac	1	12	888	3,478	12	0	888	0	3,478	0	0	0	0	0	888	0	3,478	0
		12	888	3,478	12	0	888	0	3,478	0	0	0	0	0	888	0	3,478	0
CATANDUANES	11	207	11,031	43,079	116	0	2,361	0	9,242	0	3,994	0	15,157	0	6,355	0	24,399	0
Bagamanoc	1	15	385	1,316	0	0	0	0	0	0	0	0	0	0	0	0	0	0
		15	385	1,316	0	0	0	0	0	0	0	0	0	0	0	0	0	0
Baras	1	26	830	3,973	8	0	145	0	549	0	130	0	543	0	275	0	1,092	0
		26	830	3,973	8	0	145	0	549	0	130	0	543	0	275	0	1,092	0
Bato	1	22	2,049	7,836	3	0	56	0	114	0	94	0	298	0	150	0	412	0
		22	2,049	7,836	3	0	56	0	114	0	94	0	298	0	150	0	412	0
Caramoran	1	17	501	2,326	1	0	16	0	87	0	28	0	107	0	44	0	194	0
		17	501	2,326	1	0	16	0	87	0	28	0	107	0	44	0	194	0
Gigmoto	1	8	328	1,142	1	0	32	0	114	0	0	0	0	0	32	0	114	0
		8	328	1,142	1	0	32	0	114	0	0	0	0	0	32	0	114	0
Pandan	1	25	1,094	4,605	38	0	918	0	3,863	0	176	0	742	0	1,094	0	4,605	0
		25	1,094	4,605	38	0	918	0	3,863	0	176	0	742	0	1,094	0	4,605	0
Paganiban	1	17	307	1,270	7	0	62	0	100	0	224	0	859	0	286	0	959	0
		17	307	1,270	7	0	62	0	100	0	224	0	859	0	286	0	959	0
San Andres	1	15	550	2,283	11	0	261	0	940	0	287	0	1,337	0	548	0	2,277	0
		15	550	2,283	11	0	261	0	940	0	287	0	1,337	0	548	0	2,277	0
San Miguel	1	17	1,944	6,881	15	0	348	0	1,319	0	919	0	3,341	0	1,267	0	4,660	0
		17	1,944	6,881	15	0	348	0	1,319	0	919	0	3,341	0	1,267	0	4,660	0
Viga	1	14	324	1,246	1	0	42	0	159	0	0	0	0	0	42	0	159	0
		14	324	1,246	1	0	42	0	159	0	0	0	0	0	42	0	159	0
Virac	1	31	2,719	10,201	31	0	481	0	1,997	0	2,136	0	7,930	0	2,617	0	9,927	0
		31	2,719	10,201	31	0	481	0	1,997	0	2,136	0	7,930	0	2,617	0	9,927	0
MASBATE	16	71	2,928	11,580	56	0	1,146	0	4,692	0	50	0	233	0	1,196	0	4,925	0
Aroroy	1	7	184	682	8	0	184	0	682	0	0	0	0	0	184	0	682	0
		7	184	682	8	0	184	0	682	0	0	0	0	0	184	0	682	0
Baleno	1	2	18	58	1	0	18	0	58	0	0	0	0	0	18	0	58	0
		2	18	58	1	0	18	0	58	0	0	0	0	0	18	0	58	0

REGION PROVINCE CITY/ MUNICIPALITY BARANGAY		NO. OF AFFECTED			No. of ECs		Inside Evacuation Centers				Outside Evacuation Centers				TOTAL SERVED (CURRENT)				
		Brgys.	Families	Persons	CUM	NOW	Families		Persons		Families		Persons		Families		Persons		
							CUM	NOW	CUM	NOW	CUM	NOW	CUM	NOW	CUM	NOW	CUM	NOW	
							(Inside + Outside)		(Inside + Outside)		(Inside + Outside)		(Inside + Outside)		(Inside + Outside)		(Inside + Outside)		(Inside + Outside)
Balud	1	5	45	161	5	0	45	0	161	0	0	0	0	0	0	45	0	161	0
		5	45	161	5	0	45	0	161	0	0	0	0	0	0	45	0	161	0
Batuan	1	3	17	55	3	0	17	0	55	0	0	0	0	0	0	17	0	55	0
		3	17	55	3	0	17	0	55	0	0	0	0	0	0	17	0	55	0
Claveria	1	5	74	307	5	0	74	0	307	0	0	0	0	0	0	74	0	307	0
		5	74	307	5	0	74	0	307	0	0	0	0	0	0	74	0	307	0
Esperanza	1	4	62	188	4	0	60	0	183	0	2	0	5	0	0	62	0	188	0
		4	62	188	4	0	60	0	183	0	2	0	5	0	0	62	0	188	0
City of Masbate (Capital)	1	3	106	477	3	0	106	0	477	0	0	0	0	0	0	106	0	477	0
		3	106	477	3	0	106	0	477	0	0	0	0	0	0	106	0	477	0
Milagros	1	7	267	1,335	12	0	267	0	1,335	0	0	0	0	0	0	267	0	1,335	0
		7	267	1,335	12	0	267	0	1,335	0	0	0	0	0	0	267	0	1,335	0
Mobo	1	7	137	659	6	0	94	0	442	0	43	0	217	0	0	137	0	659	0
		7	137	659	6	0	94	0	442	0	43	0	217	0	0	137	0	659	0
Monreal	1	5	177	805	1	0	36	0	141	0	0	0	0	0	0	36	0	141	0
		5	177	805	1	0	36	0	141	0	0	0	0	0	0	36	0	141	0
Palanas	1	5	83	275	0	0	0	0	0	0	0	0	0	0	0	0	0	0	0
		5	83	275	0	0	0	0	0	0	0	0	0	0	0	0	0	0	0
Pio V. Corpuz (Limbuhan)	1	5	186	592	4	0	181	0	581	0	5	0	11	0	0	186	0	592	0
		5	186	592	4	0	181	0	581	0	5	0	11	0	0	186	0	592	0
San Fernando	1	1	17	56	1	0	17	0	56	0	0	0	0	0	0	17	0	56	0
		1	17	56	1	0	17	0	56	0	0	0	0	0	0	17	0	56	0
San Jacinto	1	1	36	157	1	0	36	0	157	0	0	0	0	0	0	36	0	157	0
		1	36	157	1	0	36	0	157	0	0	0	0	0	0	36	0	157	0
San Pascual	1	9	1,508	5,716	0	0	0	0	0	0	0	0	0	0	0	0	0	0	0
		9	1,508	5,716	0	0	0	0	0	0	0	0	0	0	0	0	0	0	0
Uson	1	2	11	57	2	0	11	0	57	0	0	0	0	0	0	11	0	57	0
		2	11	57	2	0	11	0	57	0	0	0	0	0	0	11	0	57	0
SORSOGON	13	130	3,286	11,864	128	0	1,820	0	6,761	0	341	0	1,231	0	0	2,161	0	7,992	0
Barcelona	1	11	183	641	12	0	74	0	267	0	108	0	373	0	0	182	0	640	0
		11	183	641	12	0	74	0	267	0	108	0	373	0	0	182	0	640	0
Bulan	1	5	23	139	8	0	23	0	139	0	0	0	0	0	0	23	0	139	0

REGION PROVINCE CITY/ MUNICIPALITY BARANGAY		NO. OF AFFECTED			No. of ECs		Inside Evacuation Centers				Outside Evacuation Centers				TOTAL SERVED (CURRENT)			
		Brgys.	Families	Persons	CUM	NOW	Families		Persons		Families		Persons		Families		Persons	
							CUM	NOW	CUM	NOW	CUM	NOW	CUM	NOW	CUM	NOW	CUM	NOW
							(Inside + Outside)											
		5	23	139	8	0	23	0	139	0	0	0	0	0	23	0	139	0
Bulusan	1	9	139	524	8	0	33	0	136	0	106	0	388	0	139	0	524	0
		9	139	524	8	0	33	0	136	0	106	0	388	0	139	0	524	0
Casiguran	1	12	89	326	12	0	89	0	326	0	0	0	0	0	89	0	326	0
		12	89	326	12	0	89	0	326	0	0	0	0	0	89	0	326	0
Castilla	1	6	53	187	6	0	53	0	187	0	0	0	0	0	53	0	187	0
		6	53	187	6	0	53	0	187	0	0	0	0	0	53	0	187	0
Donsol	1	6	112	458	6	0	112	0	458	0	0	0	0	0	112	0	458	0
		6	112	458	6	0	112	0	458	0	0	0	0	0	112	0	458	0
Gubat	1	13	168	632	10	0	137	0	529	0	31	0	103	0	168	0	632	0
		13	168	632	10	0	137	0	529	0	31	0	103	0	168	0	632	0
Irosin	1	13	144	579	19	0	103	0	441	0	32	0	111	0	135	0	552	0
		13	144	579	19	0	103	0	441	0	32	0	111	0	135	0	552	0
Juban	1	9	241	815	12	0	226	0	752	0	0	0	0	0	226	0	752	0
		9	241	815	12	0	226	0	752	0	0	0	0	0	226	0	752	0
Magallanes	1	5	75	321	5	0	10	0	55	0	52	0	210	0	62	0	265	0
		5	75	321	5	0	10	0	55	0	52	0	210	0	62	0	265	0
Prieto Diaz	1	20	1,650	5,669	8	0	575	0	2,276	0	0	0	0	0	575	0	2,276	0
		20	1,650	5,669	8	0	575	0	2,276	0	0	0	0	0	575	0	2,276	0
Santa Magdalena	1	9	163	654	10	0	163	0	654	0	0	0	0	0	163	0	654	0
		9	163	654	10	0	163	0	654	0	0	0	0	0	163	0	654	0
City of Sorsogon (capital)	1	12	246	919	12	0	222	0	541	0	12	0	46	0	234	0	587	0
		12	246	919	12	0	222	0	541	0	12	0	46	0	234	0	587	0
NAGA	1	23	1,189	4,128	65	0	1,189	0	4,128	0	0	0	0	0	1,189	0	4,128	0
Naga City	1	23	1,189	4,128	65	0	1,189	0	4,128	0	0	0	0	0	1,189	0	4,128	0
		23	1,189	4,128	65	0	1,189	0	4,128	0	0	0	0	0	1,189	0	4,128	0
REGION 6	133	2,342	366,085	1,384,686	2,150	546	47,322	10,208	172,070	38,665	97,930	24,043	382,721	92,881	18,903	2,931	62,408	11,204
Aklan	17	278	72,452	258,279	185	0	5,135	0	19,436	0	14,888	0	52,102	0	6,825	56	24,949	184
Altavas	1	12	995	3,833	3	0	20	0	91	0	613	0	2,369	0	0	0	0	0
		12	995	3,833	3	0	20	0	91	0	613	0	2,369	0	0	0	0	0
Balete	1	10	8,170	28,638	8	0	176	0	594	0	393	0	1,305	0	495	40	1,668	115
		10	8,170	28,638	8	0	176	0	594	0	393	0	1,305	0	495	40	1,668	115

REGION PROVINCE CITY/ MUNICIPALITY BARANGAY		NO. OF AFFECTED			No. of ECs		Inside Evacuation Centers				Outside Evacuation Centers				TOTAL SERVED (CURRENT)			
		Brgys.	Families	Persons	CUM	NOW	Families		Persons		Families		Persons		Families		Persons	
							CUM	NOW	CUM	NOW	CUM	NOW	CUM	NOW	CUM	NOW	CUM	NOW
							(Inside + Outside)											
Banga	1	27	4,798	17,075	10	0	240	0	948	0	11	0	44	0	251	11	992	44
		27	4,798	17,075	10	0	240	0	948	0	11	0	44	0	251	11	992	44
Batan	1	22	9,001	36,430	7	0	113	0	322	0	320	0	1,076	0	433	0	988	0
		22	9,001	36,430	7	0	113	0	322	0	320	0	1,076	0	433	0	988	0
Buruanga	1	8	920	3,577	2	0	0	0	0	0	0	0	0	0	0	0	0	0
		8	920	3,577	2	0	0	0	0	0	0	0	0	0	0	0	0	0
Ibajay	1	14	634	2,468	16	0	397	0	1,283	0	83	0	460	0	0	0	0	0
		14	634	2,468	16	0	397	0	1,283	0	83	0	460	0	0	0	0	0
Kalibo	1	16	12,068	42,116	23	0	1,787	0	7,917	0	10,278	0	34,189	0	1,217	0	5,628	0
		16	12,068	42,116	23	0	1,787	0	7,917	0	10,278	0	34,189	0	1,217	0	5,628	0
Lezo	1	7	276	880	6	0	101	0	337	0	175	0	543	0	276	0	880	0
		7	276	880	6	0	101	0	337	0	175	0	543	0	276	0	880	0
Libacao	1	29	8,116	31,674	8	0	517	0	1,849	0	83	0	276	0	0	0	0	0
		29	8,116	31,674	8	0	517	0	1,849	0	83	0	276	0	0	0	0	0
Madalag	1	25	366	1,299	20	0	162	0	574	0	133	0	494	0	162	5	574	25
		25	366	1,299	20	0	162	0	574	0	133	0	494	0	162	5	574	25
Makato	1	16	426	1,614	4	0	11	0	40	0	415	0	1,574	0	0	0	1,585	0
		16	426	1,614	4	0	11	0	40	0	415	0	1,574	0	0	0	1,585	0
Malay	1	16	646	2,300	21	0	526	0	1,861	0	120	0	439	0	302	0	957	0
		16	646	2,300	21	0	526	0	1,861	0	120	0	439	0	302	0	957	0
Malinao	1	8	135	411	8	0	116	0	354	0	19	0	57	0	0	0	0	0
		8	135	411	8	0	116	0	354	0	19	0	57	0	0	0	0	0
Nabas	1	20	12,087	40,632	22	0	394	0	1,406	0	160	0	589	0	0	0	0	0
		20	12,087	40,632	22	0	394	0	1,406	0	160	0	589	0	0	0	0	0
New Washington	1	16	9,071	28,058	7	0	161	0	561	0	54	0	206	0	199	0	463	0
		16	9,071	28,058	7	0	161	0	561	0	54	0	206	0	199	0	463	0
Numancia	1	17	3,743	12,295	20	0	414	0	1,299	0	1,031	0	3,502	0	3,490	0	11,214	0
		17	3,743	12,295	20	0	414	0	1,299	0	1,031	0	3,502	0	3,490	0	11,214	0
Tangalan	1	15	1,000	4,979	0	0	0	0	0	0	1,000	0	4,979	0	0	0	0	0
		15	1,000	4,979	0	0	0	0	0	0	1,000	0	4,979	0	0	0	0	0
Antique	18	483	42,443	171,527	501	229	10,211	3,042	37,192	11,792	7,365	1,162	26,375	4,136	2,612	835	5,362	2,682
Anini-y	1	21	411	1,387	14	11	160	0	545	0	251	0	842	0	0	0	0	0

REGION PROVINCE CITY/ MUNICIPALITY BARANGAY		NO. OF AFFECTED			No. of ECs		Inside Evacuation Centers				Outside Evacuation Centers				TOTAL SERVED (CURRENT)			
		Brgys.	Families	Persons	CUM	NOW	Families		Persons		Families		Persons		(Inside + Outside)			
							CUM	NOW	CUM	NOW	CUM	NOW	CUM	NOW	CUM	NOW	CUM	NOW
		21	411	1,387	14	11	160	0	545	0	251	0	842	0	0	0	0	0
Barbaza	1	29	1,513	5,093	42	0	950	0	3,289	0	563	0	1,804	0	0	0	0	0
		29	1,513	5,093	42	0	950	0	3,289	0	563	0	1,804	0	0	0	0	0
Belison	1	11	235	788	10	10	173	173	606	606	62	62	182	182	0	0	0	0
		11	235	788	10	10	173	173	606	606	62	62	182	182	0	0	0	0
Bugasong	1	22	2,008	7,210	43	7	65	42	240	144	52	0	178	0	122	0	404	0
		22	2,008	7,210	43	7	65	42	240	144	52	0	178	0	122	0	404	0
Caluya	1	22	3,599	12,394	45	0	1,175	0	4,108	0	2,424	0	8,286	0	0	0	0	0
		22	3,599	12,394	45	0	1,175	0	4,108	0	2,424	0	8,286	0	0	0	0	0
Culasi	1	33	2,485	9,029	25	25	665	119	1,934	379	36	36	143	143	835	835	2,682	2,682
		33	2,485	9,029	25	25	665	119	1,934	379	36	36	143	143	835	835	2,682	2,682
Hamtic	1	38	2,662	9,923	42	0	1,472	0	4,933	0	375	0	1,433	0	1,472	0	1,757	0
		38	2,662	9,923	42	0	1,472	0	4,933	0	375	0	1,433	0	1,472	0	1,757	0
Laua-an	1	20	1,100	6,420	4	0	2	0	9	0	0	0	0	0	0	0	0	0
		20	1,100	6,420	4	0	2	0	9	0	0	0	0	0	0	0	0	0
Libertad	1	19	4,933	18,942	16	0	183	0	519	0	179	0	462	0	183	0	519	0
		19	4,933	18,942	16	0	183	0	519	0	179	0	462	0	183	0	519	0
Pandan	1	11	91	301	11	11	40	40	137	137	11	11	34	34	0	0	0	0
		11	91	301	11	11	40	40	137	137	11	11	34	34	0	0	0	0
Patnongon	1	33	1,376	4,877	25	25	1,128	1,128	4,013	4,013	232	232	814	814	0	0	0	0
		33	1,376	4,877	25	25	1,128	1,128	4,013	4,013	232	232	814	814	0	0	0	0
San Jose (Capital)	1	26	3,241	13,696	46	44	463	38	1,556	160	770	2	2,812	11	0	0	0	0
		26	3,241	13,696	46	44	463	38	1,556	160	770	2	2,812	11	0	0	0	0
San Remigio	1	45	6,144	29,834	8	8	93	93	457	457	19	19	105	105	0	0	0	0
		45	6,144	29,834	8	8	93	93	457	457	19	19	105	105	0	0	0	0
Sebaste	1	8	710	2,538	5	1	202	0	687	0	516	0	1,870	0	0	0	0	0
		8	710	2,538	5	1	202	0	687	0	516	0	1,870	0	0	0	0	0
Sibalom	1	57	3,823	16,039	92	71	2,451	1,408	10,397	5,893	1,337	704	5,514	2,517	0	0	0	0
		57	3,823	16,039	92	71	2,451	1,408	10,397	5,893	1,337	704	5,514	2,517	0	0	0	0
Tibiao	1	20	891	2,967	31	15	476	0	2,008	0	335	0	1,147	0	0	0	0	0
		20	891	2,967	31	15	476	0	2,008	0	335	0	1,147	0	0	0	0	0
Tobias Fornier (Dao)	1	50	6,732	28,420	8	0	42	0	134	0	203	96	749	330	0	0	0	0

REGION PROVINCE CITY/ MUNICIPALITY BARANGAY		NO. OF AFFECTED			No. of ECs		Inside Evacuation Centers				Outside Evacuation Centers				TOTAL SERVED (CURRENT)			
		Brgys.	Families	Persons	CUM	NOW	Families		Persons		Families		Persons		(Inside + Outside)			
							CUM	NOW	CUM	NOW	CUM	NOW	CUM	NOW	CUM	NOW	CUM	NOW
		50	6,732	28,420	8	0	42	0	134	0	203	96	749	330	0	0	0	0
Valderrama	1	18	489	1,669	34	1	471	1	1,620	3	0	0	0	0	0	0	0	0
		18	489	1,669	34	1	471	1	1,620	3	0	0	0	0	0	0	0	0
Capiz	17	373	107,297	407,287	563	18	10,635	507	37,650	1,666	36,723	789	155,629	3,060	1,248	636	3,918	2,135
Cuartero	1	12	2,163	9,671	5	0	122	0	410	0	569	100	2,339	472	0	0	0	0
		12	2,163	9,671	5	0	122	0	410	0	569	100	2,339	472	0	0	0	0
Dao	1	19	3,774	11,826	17	0	309	0	985	0	1,906	0	5,970	0	0	0	0	0
		19	3,774	11,826	17	0	309	0	985	0	1,906	0	5,970	0	0	0	0	0
Dumalag	1	10	2,332	7,265	7	0	367	0	1,082	0	1,965	0	6,183	0	880	441	2,773	1,450
		10	2,332	7,265	7	0	367	0	1,082	0	1,965	0	6,183	0	880	441	2,773	1,450
Dumarao	1	33	14,302	51,441	32	1	443	105	1,443	347	1,804	242	5,949	786	360	195	1,145	685
		33	14,302	51,441	32	1	443	105	1,443	347	1,804	242	5,949	786	360	195	1,145	685
Ivisan	1	13	1,292	4,969	12	1	181	7	718	25	175	1	612	6	8	0	0	0
		13	1,292	4,969	12	1	181	7	718	25	175	1	612	6	8	0	0	0
Jamindan	1	14	760	3,353	8	0	197	0	800	10	563	0	2,541	0	0	0	0	0
		14	760	3,353	8	0	197	0	800	10	563	0	2,541	0	0	0	0	0
Ma-ayon	1	30	2,908	15,660	130	0	984	0	3,605	0	117	117	547	547	0	0	0	0
		30	2,908	15,660	130	0	984	0	3,605	0	117	117	547	547	0	0	0	0
Mambusao	1	26	15,167	43,466	32	0	359	0	1,301	0	770	0	3,374	0	0	0	0	0
		26	15,167	43,466	32	0	359	0	1,301	0	770	0	3,374	0	0	0	0	0
Panay	1	39	11,470	41,187	72	3	1,336	9	4,794	5	2,234	0	9,416	0	0	0	0	0
		39	11,470	41,187	72	3	1,336	9	4,794	5	2,234	0	9,416	0	0	0	0	0
Panitan	1	26	11,257	45,028	51	0	1,496	0	5,984	0	9,761	0	39,044	0	0	0	0	0
		26	11,257	45,028	51	0	1,496	0	5,984	0	9,761	0	39,044	0	0	0	0	0
Pilar	1	16	832	2,607	31	2	708	108	2,378	348	124	0	229	0	0	0	0	0
		16	832	2,607	31	2	708	108	2,378	348	124	0	229	0	0	0	0	0
Pontevedra	1	32	15,468	69,628	37	0	1,384	0	4,671	0	13,766	0	68,969	0	0	0	0	0
		32	15,468	69,628	37	0	1,384	0	4,671	0	13,766	0	68,969	0	0	0	0	0
President Roxas	1	20	10,172	49,854	11	0	629	0	2,442	0	312	0	745	0	0	0	0	0
		20	10,172	49,854	11	0	629	0	2,442	0	312	0	745	0	0	0	0	0
Roxas City	1	32	2,971	10,040	79	0	1,417	0	4,694	0	1,546	0	5,015	0	0	0	0	0
		32	2,971	10,040	79	0	1,417	0	4,694	0	1,546	0	5,015	0	0	0	0	0

REGION PROVINCE CITY/ MUNICIPALITY BARANGAY		NO. OF AFFECTED			No. of ECs		Inside Evacuation Centers				Outside Evacuation Centers				TOTAL SERVED (CURRENT)			
		Brgys.	Families	Persons	CUM	NOW	Families		Persons		Families		Persons		Families		Persons	
							CUM	NOW	CUM	NOW	CUM	NOW	CUM	NOW	CUM	NOW	CUM	NOW
(Inside + Outside)																		
Sapi-an	1	10	1,046	4,272	1	0	10	0	33	0	0	0	0	0	0	0	0	0
		10	1,046	4,272	1	0	10	0	33	0	0	0	0	0	0	0	0	0
Sigma	1	21	10,177	32,184	16	8	283	265	966	894	315	301	1,202	1,146	0	0	0	0
		21	10,177	32,184	16	8	283	265	966	894	315	301	1,202	1,146	0	0	0	0
Tapaz	1	20	1,206	4,836	22	3	410	13	1,344	37	796	28	3,494	103	0	0	0	0
		20	1,206	4,836	22	3	410	13	1,344	37	796	28	3,494	103	0	0	0	0
Guimaras	5	15	164	450	8	0	95	0	211	0	29	5	108	18	51	51	186	186
Buenavista	1	5	76	216	6	0	47	0	116	0	17	0	67	0	17	17	67	67
		5	76	216	6	0	47	0	116	0	17	0	67	0	17	17	67	67
Jordan	1	6	54	115	1	0	47	0	94	0	7	0	23	0	0	0	0	0
		6	54	115	1	0	47	0	94	0	7	0	23	0	0	0	0	0
Nueva Valencia	1	0	0	0	0	0	0	0	0	0	0	0	0	0	0	0	0	0
		0	0	0	0	0	0	0	0	0	0	0	0	0	0	0	0	0
San Lorenzo	1	4	34	119	1	0	1	0	1	0	5	5	18	18	34	34	119	119
		4	34	119	1	0	1	0	1	0	5	5	18	18	34	34	119	119
Sibunag	1	0	0	0	0	0	0	0	0	0	0	0	0	0	0	0	0	0
		0	0	0	0	0	0	0	0	0	0	0	0	0	0	0	0	0
Iloilo	44	911	100,704	380,902	703	245	15,122	5,193	54,491	19,834	32,773	18,036	121,424	67,375	3,773	330	12,867	1,377
Ajuy	1	34	15,539	50,685	55	0	1,135	0	3,559	0	183	0	473	0	0	0	0	0
		34	15,539	50,685	55	0	1,135	0	3,559	0	183	0	473	0	0	0	0	0
Alimodian	1	0	0	0	0	0	0	0	0	0	0	0	0	0	0	0	0	0
		0	0	0	0	0	0	0	0	0	0	0	0	0	0	0	0	0
Anilao	1	16	1,030	3,576	0	0	0	0	0	0	0	0	0	0	0	0	0	0
		16	1,030	3,576	0	0	0	0	0	0	0	0	0	0	0	0	0	0
Badiangan	1	13	96	336	1	1	1	1	5	5	48	25	178	60	0	0	0	0
		13	96	336	1	1	1	1	5	5	48	25	178	60	0	0	0	0
Balasan	1	19	1,395	4,790	12	0	266	0	962	0	599	0	1,991	0	0	0	0	0
		19	1,395	4,790	12	0	266	0	962	0	599	0	1,991	0	0	0	0	0
Banate	1	18	5,021	20,565	32	0	102	0	203	0	0	0	0	0	0	0	0	0
		18	5,021	20,565	32	0	102	0	203	0	0	0	0	0	0	0	0	0
Barotac Nuevo	1	18	2,979	12,124	10	9	279	264	909	909	77	77	242	242	0	0	0	0
		18	2,979	12,124	10	9	279	264	909	909	77	77	242	242	0	0	0	0

REGION PROVINCE CITY/ MUNICIPALITY BARANGAY		NO. OF AFFECTED			No. of ECs		Inside Evacuation Centers				Outside Evacuation Centers				TOTAL SERVED (CURRENT)			
		Brgys.	Families	Persons	CUM	NOW	Families		Persons		Families		Persons		(Inside + Outside)			
							CUM	NOW	CUM	NOW	CUM	NOW	CUM	NOW	CUM	NOW	CUM	NOW
Barotac Viejo	1	14	1,076	2,553	12	11	494	441	1,775	1,510	552	542	1,043	1,043	0	0	0	0
		14	1,076	2,553	12	11	494	441	1,775	1,510	552	542	1,043	1,043	0	0	0	0
Batad	1	24	6,789	24,266	18	18	1,366	1,366	4,818	4,695	94	94	335	335	0	0	0	0
		24	6,789	24,266	18	18	1,366	1,366	4,818	4,695	94	94	335	335	0	0	0	0
Bingawan	1	7	30	88	1	0	6	0	19	0	14	0	40	0	0	0	0	0
		7	30	88	1	0	6	0	19	0	14	0	40	0	0	0	0	0
Cabatuan	1	10	93	341	0	0	0	0	0	0	0	0	0	0	0	0	0	0
		10	93	341	0	0	0	0	0	0	0	0	0	0	0	0	0	0
Calinog	1	0	0	0	0	0	0	0	0	0	0	0	0	0	0	0	0	0
		0	0	0	0	0	0	0	0	0	0	0	0	0	0	0	0	0
Carles	1	5	4,700	23,500	0	0	0	0	0	0	47	0	179	0	0	0	0	0
		5	4,700	23,500	0	0	0	0	0	0	47	0	179	0	0	0	0	0
Concepcion	1	23	4,543	16,908	24	23	123	123	476	476	179	179	512	512	0	0	0	0
		23	4,543	16,908	24	23	123	123	476	476	179	179	512	512	0	0	0	0
Dingle	1	33	3,295	16,875	12	12	502	502	2,203	2,203	0	0	0	0	0	0	0	0
		33	3,295	16,875	12	12	502	502	2,203	2,203	0	0	0	0	0	0	0	0
Dueñas	1	22	331	1,037	9	7	98	33	459	117	351	12	154	45	0	0	0	0
		22	331	1,037	9	7	98	33	459	117	351	12	154	45	0	0	0	0
Dumangas	1	24	3,940	13,890	10	8	77	65	310	274	502	260	1,277	1,035	0	0	0	0
		24	3,940	13,890	10	8	77	65	310	274	502	260	1,277	1,035	0	0	0	0
Estancia	1	25	14,529	55,130	6	6	252	252	722	722	14,276	14,276	54,408	54,408	0	0	0	0
		25	14,529	55,130	6	6	252	252	722	722	14,276	14,276	54,408	54,408	0	0	0	0
Guimbal	1	31	656	2,968	9	8	45	45	195	195	4	4	14	14	23	23	110	110
		31	656	2,968	9	8	45	45	195	195	4	4	14	14	23	23	110	110
Igaras	1	28	298	700	1	1	22	22	77	77	18	18	63	63	0	0	0	0
		28	298	700	1	1	22	22	77	77	18	18	63	63	0	0	0	0
Iloilo City	1	63	2,601	8,720	51	0	1,792	0	5,638	0	808	0	3,130	0	0	0	0	0
		63	2,601	8,720	51	0	1,792	0	5,638	0	808	0	3,130	0	0	0	0	0
Janiuay	1	12	400	2,053	14	0	397	0	2,027	0	18	18	97	97	388	166	408	842
		12	400	2,053	14	0	397	0	2,027	0	18	18	97	97	388	166	408	842
Lambunao	1	12	142	586	1	0	36	0	127	0	19	0	80	0	142	0	586	0
		12	142	586	1	0	36	0	127	0	19	0	80	0	142	0	586	0

REGION PROVINCE CITY/ MUNICIPALITY BARANGAY		NO. OF AFFECTED			No. of ECs		Inside Evacuation Centers				Outside Evacuation Centers				TOTAL SERVED (CURRENT)			
		Brgys.	Families	Persons	CUM	NOW	Families		Persons		Families		Persons		Families		Persons	
							CUM	NOW	CUM	NOW	CUM	NOW	CUM	NOW	CUM	NOW	CUM	NOW
							(Inside + Outside)											
Leganes	1	4	97	292	5	1	90	10	303	39	0	0	0	0	0	0	0	0
		4	97	292	5	1	90	10	303	39	0	0	0	0	0	0	0	0
Lemery	1	0	0	0	0	0	0	0	0	0	0	0	0	0	0	0	0	0
		0	0	0	0	0	0	0	0	0	0	0	0	0	0	0	0	0
Leon	1	15	150	610	4	2	29	24	98	85	66	17	247	98	0	0	0	0
		15	150	610	4	2	29	24	98	85	66	17	247	98	0	0	0	0
Maasin	1	8	38	150	0	0	0	0	0	0	2	2	10	10	0	0	0	0
		8	38	150	0	0	0	0	0	0	2	2	10	10	0	0	0	0
Miagao	1	49	1,029	5,271	139	10	67	19	273	76	172	71	720	323	0	0	0	0
		49	1,029	5,271	139	10	67	19	273	76	172	71	720	323	0	0	0	0
Mina	1	4	85	277	7	7	85	85	277	277	0	0	0	0	0	0	0	0
		4	85	277	7	7	85	85	277	277	0	0	0	0	0	0	0	0
New Lucena	1	9	308	647	10	10	20	20	94	94	5	5	21	21	0	0	0	0
		9	308	647	10	10	20	20	94	94	5	5	21	21	0	0	0	0
Oton	1	15	1,596	9,491	7	1	58	7	227	29	1,553	0	9,318	0	0	0	0	0
		15	1,596	9,491	7	1	58	7	227	29	1,553	0	9,318	0	0	0	0	0
Passi City	1	13	1,205	4,398	17	17	1,077	484	3,978	1,832	128	128	420	420	0	0	0	0
		13	1,205	4,398	17	17	1,077	484	3,978	1,832	128	128	420	420	0	0	0	0
Pavia	1	7	283	1,050	10	10	283	51	1,050	86	0	0	0	0	283	51	1,050	86
		7	283	1,050	10	10	283	51	1,050	86	0	0	0	0	283	51	1,050	86
Pototan	1	33	3,362	12,954	27	13	1,192	695	4,768	3,820	2,200	1,526	8,247	5,726	0	15	0	40
		33	3,362	12,954	27	13	1,192	695	4,768	3,820	2,200	1,526	8,247	5,726	0	15	0	40
San Dionisio	1	28	9,813	34,822	15	12	1,440	0	5,292	0	8,110	0	27,945	0	0	0	0	0
		28	9,813	34,822	15	12	1,440	0	5,292	0	8,110	0	27,945	0	0	0	0	0
San Enrique	1	22	993	3,350	18	0	208	0	822	0	709	0	2,416	0	0	0	0	0
		22	993	3,350	18	0	208	0	822	0	709	0	2,416	0	0	0	0	0
San Joaquin	1	55	1,362	4,613	5	5	53	53	211	211	110	88	416	317	0	0	0	0
		55	1,362	4,613	5	5	53	53	211	211	110	88	416	317	0	0	0	0
San Miguel	1	18	577	2,156	10	10	193	193	700	700	329	329	1,451	1,451	0	0	0	0
		18	577	2,156	10	10	193	193	700	700	329	329	1,451	1,451	0	0	0	0
San Rafael	1	6	273	751	3	3	9	9	27	27	264	264	724	724	9	9	27	27
		6	273	751	3	3	9	9	27	27	264	264	724	724	9	9	27	27

REGION PROVINCE CITY/ MUNICIPALITY BARANGAY		NO. OF AFFECTED			No. of ECs		Inside Evacuation Centers				Outside Evacuation Centers				TOTAL SERVED (CURRENT)					
							(Inside + Outside)		Families		Persons		Families		Persons		Families		Persons	
		Brgys.	Families	Persons	CUM	NOW	CUM	NOW	CUM	NOW	CUM	NOW	CUM	NOW	CUM	NOW	CUM	NOW	CUM	NOW
Santa Barbara	1	51	2,064	8,453	35	32	403	369	1,222	1,124	63	55	254	229	3	3	9	9		
		51	2,064	8,453	35	32	403	369	1,222	1,124	63	55	254	229	3	3	9	9		
Sara	1	35	2,292	8,247	88	0	2,292	0	8,247	0	0	0	0	0	2,292	0	8,247	0		
		35	2,292	8,247	88	0	2,292	0	8,247	0	0	0	0	0	2,292	0	8,247	0		
Tigbauan	1	22	1,795	7,064	17	0	569	0	2,165	0	1,227	0	4,817	0	569	0	2,165	0		
		22	1,795	7,064	17	0	569	0	2,165	0	1,227	0	4,817	0	569	0	2,165	0		
Tubungan	1	43	806	3,817	6	6	8	8	42	42	43	43	190	190	8	8	42	42		
		43	806	3,817	6	6	8	8	42	42	43	43	190	190	8	8	42	42		
Zarraga	1	23	3,093	10,798	2	2	53	52	211	209	3	3	12	12	56	55	223	221		
		23	3,093	10,798	2	2	53	52	211	209	3	3	12	12	56	55	223	221		
Negros Occidental	32	282	43,025	166,241	190	54	6,124	1,466	23,090	5,373	6,152	4,051	27,083	18,292	4,394	1,023	15,126	4,640		
Bacolod City	1	14	839	3,381	21	0	839	0	3,381	0	0	0	0	0	0	0	0	0		
		14	839	3,381	21	0	839	0	3,381	0	0	0	0	0	0	0	0	0		
Bago City	1	15	323	1,167	17	0	244	0	854	0	71	0	280	0	323	0	1,167	0		
		15	323	1,167	17	0	244	0	854	0	71	0	280	0	323	0	1,167	0		
Binalbagan	1	10	233	1,018	2	1	106	0	458	0	0	0	0	0	106	106	458	458		
		10	233	1,018	2	1	106	0	458	0	0	0	0	0	106	106	458	458		
Cadiz City	1	3	3	10	3	3	3	3	10	10	0	0	0	0	6	6	20	20		
		3	3	10	3	3	3	3	10	10	0	0	0	0	6	6	20	20		
Calatrava	1	18	2,589	12,810	1	0	1	0	10	0	868	0	4,340	0	0	0	0	0		
		18	2,589	12,810	1	0	1	0	10	0	868	0	4,340	0	0	0	0	0		
Candoni	1	9	165	630	4	4	90	90	339	339	75	75	291	291	0	0	0	0		
		9	165	630	4	4	90	90	339	339	75	75	291	291	0	0	0	0		
Cauayan	1	13	1,483	4,280	13	13	1,201	412	4,420	1,432	255	131	1,635	945	0	0	0	0		
		13	1,483	4,280	13	13	1,201	412	4,420	1,432	255	131	1,635	945	0	0	0	0		
Don Salvador Benedicto	1	7	8,070	33,352	1	0	6	0	24	0	38	0	64	0	0	0	0	0		
		7	8,070	33,352	1	0	6	0	24	0	38	0	64	0	0	0	0	0		
Enrique B. Magalona (Saravia)	1	11	1,717	6,115	1	0	21	0	53	0	90	0	242	0	0	0	0	0		
		11	1,717	6,115	1	0	21	0	53	0	90	0	242	0	0	0	0	0		
Escalante City	1	1	1	7	0	0	0	0	0	0	1	1	7	7	0	0	0	0		
		1	1	7	0	0	0	0	0	0	1	1	7	7	0	0	0	0		
Himamaylan City	1	9	158	542	8	0	147	0	499	0	11	0	43	0	0	0	0	0		

REGION PROVINCE CITY/ MUNICIPALITY BARANGAY		NO. OF AFFECTED			No. of ECs		Inside Evacuation Centers				Outside Evacuation Centers				TOTAL SERVED (CURRENT)			
		Brgys.	Families	Persons	CUM	NOW	Families		Persons		Families		Persons		(Inside + Outside)			
							CUM	NOW	CUM	NOW	CUM	NOW	CUM	NOW	CUM	NOW	CUM	NOW
		9	158	542	8	0	147	0	499	0	11	0	43	0	0	0	0	0
Hinigaran	1	16	3,278	9,895	5	0	76	0	294	0	759	89	2,470	288	2,455	0	7,367	0
		16	3,278	9,895	5	0	76	0	294	0	759	89	2,470	288	2,455	0	7,367	0
Hinoba-An (Asia)	1	9	1,051	3,731	17	17	740	740	2,706	2,706	297	297	972	972	360	360	1,311	1,311
		9	1,051	3,731	17	17	740	740	2,706	2,706	297	297	972	972	360	360	1,311	1,311
Ilog	1	12	3,836	13,172	12	0	91	0	303	0	185	0	735	0	0	0	0	0
		12	3,836	13,172	12	0	91	0	303	0	185	0	735	0	0	0	0	0
Isabela	1	6	218	721	2	2	42	42	147	147	0	0	0	0	0	0	0	0
		6	218	721	2	2	42	42	147	147	0	0	0	0	0	0	0	0
Kabankalan City	1	18	611	2,622	2	0	355	0	1,414	0	243	241	1,214	1,205	0	0	361	361
		18	611	2,622	2	0	355	0	1,414	0	243	241	1,214	1,205	0	0	361	361
La Carlota City	1	2	13	53	4	0	12	0	48	0	1	0	5	0	13	0	53	0
		2	13	53	4	0	12	0	48	0	1	0	5	0	13	0	53	0
La Castellana	1	3	4	17	0	0	0	0	0	0	4	4	17	17	0	0	0	0
		3	4	17	0	0	0	0	0	0	4	4	17	17	0	0	0	0
Manapla	1	2	10	30	1	1	8	8	20	20	2	2	10	10	0	0	0	0
		2	10	30	1	1	8	8	20	20	2	2	10	10	0	0	0	0
Moises Padilla	1	2	13	52	0	0	0	0	0	0	1	1	4	4	0	0	0	0
		2	13	52	0	0	0	0	0	0	1	1	4	4	0	0	0	0
Murcia	1	9	149	727	0	0	0	0	0	0	146	146	727	727	98	98	487	487
		9	149	727	0	0	0	0	0	0	146	146	727	727	98	98	487	487
Pontevedra, Negros	1	5	197	673	0	0	0	0	0	0	0	0	0	0	0	0	0	0
		5	197	673	0	0	0	0	0	0	0	0	0	0	0	0	0	0
Pulupandan	1	20	197	720	0	0	5	0	20	0	30	0	150	0	5	0	20	0
		20	197	720	0	0	5	0	20	0	30	0	150	0	5	0	20	0
Sagay City	1	2	4	19	1	1	2	2	8	8	1	1	7	7	1	1	4	8
		2	4	19	1	1	2	2	8	8	1	1	7	7	1	1	4	8
San Carlos City	1	14	4,070	17,296	9	2	931	61	3,651	264	3	3	11	11	337	337	1,483	1,483
		14	4,070	17,296	9	2	931	61	3,651	264	3	3	11	11	337	337	1,483	1,483
San Enrique, Negros	1	10	7,766	27,147	29	0	41	0	163	0	11	0	51	0	52	52	214	214
		10	7,766	27,147	29	0	41	0	163	0	11	0	51	0	52	52	214	214
Silay City	1	6	240	854	13	3	229	5	811	19	0	0	0	0	236	4	793	15

REGION PROVINCE CITY/ MUNICIPALITY BARANGAY		NO. OF AFFECTED			No. of ECs		Inside Evacuation Centers				Outside Evacuation Centers				TOTAL SERVED (CURRENT)			
		Brgys.	Families	Persons	CUM	NOW	Families		Persons		Families		Persons		Families		Persons	
							CUM	NOW	CUM	NOW	CUM	NOW	CUM	NOW	CUM	NOW	CUM	NOW
							(Inside + Outside)											
		6	240	854	13	3	229	5	811	19	0	0	0	0	236	4	793	15
Sipalay City	1	8	900	3,210	16	0	846	0	3,070	0	0	0	0	0	312	0	1,135	0
		8	900	3,210	16	0	846	0	3,070	0	0	0	0	0	312	0	1,135	0
Talisay City	1	5	44	211	4	4	33	33	153	153	0	0	0	0	64	33	123	153
		5	44	211	4	4	33	33	153	153	0	0	0	0	64	33	123	153
Toboso	1	5	52	223	2	2	52	52	223	223	0	0	0	0	26	26	130	130
		5	52	223	2	2	52	52	223	223	0	0	0	0	26	26	130	130
Valladolid	1	16	4,788	21,545	0	0	0	18	0	52	3,060	3,060	13,808	13,808	0	0	0	0
		16	4,788	21,545	0	0	0	18	0	52	3,060	3,060	13,808	13,808	0	0	0	0
Victorias City	1	2	3	11	2	1	3	0	11	0	0	0	0	0	0	0	0	0
		2	3	11	2	1	3	0	11	0	0	0	0	0	0	0	0	0
REGION 7	12	18	405	1,699	19	13	453	102	1,804	321	6	6	39	39	459	108	1,843	360
CEBU	11	16	148	680	17	11	196	80	785	249	6	6	39	39	202	86	824	288
Cebu City	1	1	5	16	1	1	5	5	16	16	0	0	0	0	5	5	16	16
		1	5	16	1	1	5	5	16	16	0	0	0	0	5	5	16	16
Consolacion	1	1	3	9	0	0	0	0	0	0	3	3	9	9	3	3	9	9
		1	3	9	0	0	0	0	0	0	3	3	9	9	3	3	9	9
Mandaue City	1	2	64	281	4	1	103	39	401	120	0	0	0	0	103	39	401	120
		2	64	281	4	1	103	39	401	120	0	0	0	0	103	39	401	120
Minglanilla	1	1	8	46	1	1	8	8	46	46	2	2	12	12	10	10	58	58
		1	8	46	1	1	8	8	46	46	2	2	12	12	10	10	58	58
Liloan	1	2	18	95	4	0	18	0	95	0	0	0	12	12	18	0	107	12
		2	18	95	4	0	18	0	95	0	0	0	12	12	18	0	107	12
Toledo City	1	2	12	44	1	0	11	0	38	0	1	1	6	6	12	1	44	6
		2	12	44	1	0	11	0	38	0	1	1	6	6	12	1	44	6
Balamban	1	1	10	81	1	1	10	0	81	0	0	0	0	0	10	0	81	0
		1	10	81	1	1	10	0	81	0	0	0	0	0	10	0	81	0
Bantayan	1	1	1	4	1	4	1	1	4	4	0	0	0	0	1	1	4	4
		1	1	4	1	4	1	1	4	4	0	0	0	0	1	1	4	4
Asturias	1	1	1	7	1	1	1	1	7	1	0	0	0	0	1	1	7	1
		1	1	7	1	1	1	1	7	1	0	0	0	0	1	1	7	1
San Francisco	1	2	12	35	1	0	25	12	35	0	0	0	0	0	25	12	35	0

REGION PROVINCE CITY/ MUNICIPALITY BARANGAY		NO. OF AFFECTED			No. of ECs		Inside Evacuation Centers				Outside Evacuation Centers				TOTAL SERVED (CURRENT)				
		Brgys.	Families	Persons	CUM	NOW	Families		Persons		Families		Persons		(Inside + Outside)				
							CUM	NOW	CUM	NOW	CUM	NOW	CUM	NOW	Families	Persons	Families	Persons	
		2	12	35	1	0	25	12	35	0	0	0	0	0	0	25	12	35	0
Compostela	1	2	14	62	2	2	14	14	62	62	0	0	0	0	14	14	62	62	
		2	14	62	2	2	14	14	62	62	0	0	0	0	14	14	62	62	
NEGROS ORIENTAL	1	2	257	1,019	2	2	257	22	1,019	72	0	0	0	0	257	22	1,019	72	
Guihulngan	1	2	257	1,019	2	2	257	22	1,019	72	0	0	0	0	257	22	1,019	72	
		2	257	1,019	2	2	257	22	1,019	72	0	0	0	0	257	22	1,019	72	
REGION 8	96	479	93,616	351,831	331	41	12,392	460	24,815	1,736	2,048	134	3,765	518	14,440	594	28,580	2,254	
NORTHERN SAMAR	22	80	9,435	39,348	26	0	308	0	1,253	0	13	0	41	0	321	0	1,294	0	
Allen	1	1	44	220	0	0	0	0	0	0	0	0	0	0	0	0	0	0	
		1	44	220	0	0	0	0	0	0	0	0	0	0	0	0	0	0	
Biri	1	1	72	261	0	0	0	0	0	0	0	0	0	0	0	0	0	0	
		1	72	261	0	0	0	0	0	0	0	0	0	0	0	0	0	0	
Bobon	1	2	33	121	0	0	0	0	0	0	0	0	0	0	0	0	0	0	
		2	33	121	0	0	0	0	0	0	0	0	0	0	0	0	0	0	
Capul	1	8	58	210	0	0	0	0	0	0	0	0	0	0	0	0	0	0	
		8	58	210	0	0	0	0	0	0	0	0	0	0	0	0	0	0	
Catarman	1	10	2,471	10,541	2	0	34	0	149	0	0	0	0	0	34	0	149	0	
		10	2,471	10,541	2	0	34	0	149	0	0	0	0	0	34	0	149	0	
Lavezares	1	1	63	236	0	0	0	0	0	0	0	0	0	0	0	0	0	0	
		1	63	236	0	0	0	0	0	0	0	0	0	0	0	0	0	0	
Lope de Vega	1	23	3,842	16,076	10	0	127	0	585	0	9	0	31	0	136	0	616	0	
		23	3,842	16,076	10	0	127	0	585	0	9	0	31	0	136	0	616	0	
Mondragon	1	1	23	96	0	0	0	0	0	0	0	0	0	0	0	0	0	0	
		1	23	96	0	0	0	0	0	0	0	0	0	0	0	0	0	0	
Rosario	1	8	613	2,284	0	0	0	0	0	0	0	0	0	0	0	0	0	0	
		8	613	2,284	0	0	0	0	0	0	0	0	0	0	0	0	0	0	
San Antonio	1	1	13	69	0	0	0	0	0	0	0	0	0	0	0	0	0	0	
		1	13	69	0	0	0	0	0	0	0	0	0	0	0	0	0	0	
San Isidro	1	1	100	417	0	0	0	0	0	0	0	0	0	0	0	0	0	0	
		1	100	417	0	0	0	0	0	0	0	0	0	0	0	0	0	0	
San Jose	1	1	55	214	0	0	0	0	0	0	0	0	0	0	0	0	0	0	
		1	55	214	0	0	0	0	0	0	0	0	0	0	0	0	0	0	

REGION PROVINCE CITY/ MUNICIPALITY BARANGAY		NO. OF AFFECTED			No. of ECs		Inside Evacuation Centers				Outside Evacuation Centers				TOTAL SERVED (CURRENT)			
		Brgys.	Families	Persons	CUM	NOW	Families		Persons		Families		Persons		Families		Persons	
							CUM	NOW	CUM	NOW	CUM	NOW	CUM	NOW	CUM	NOW	CUM	NOW
							(Inside + Outside)											
San Vicente	1	1	3	31	0	0	0	0	0	0	0	0	0	0	0	0	0	0
		1	3	31	0	0	0	0	0	0	0	0	0	0	0	0	0	0
Victoria	1	1	240	770	0	0	0	0	0	0	0	0	0	0	0	0	0	0
		1	240	770	0	0	0	0	0	0	0	0	0	0	0	0	0	0
Catubig	1	1	16	63	0	0	0	0	0	0	0	0	0	0	0	0	0	0
		1	16	63	0	0	0	0	0	0	0	0	0	0	0	0	0	0
Gamay	1	1	152	391	0	0	0	0	0	0	0	0	0	0	0	0	0	0
		1	152	391	0	0	0	0	0	0	0	0	0	0	0	0	0	0
Laoang	1	13	735	3,340	14	0	147	0	519	0	4	0	10	0	151	0	529	0
		13	735	3,340	14	0	147	0	519	0	4	0	10	0	151	0	529	0
Lapinig	1	1	274	1,270	0	0	0	0	0	0	0	0	0	0	0	0	0	0
		1	274	1,270	0	0	0	0	0	0	0	0	0	0	0	0	0	0
Mapanas	1	1	9	58	0	0	0	0	0	0	0	0	0	0	0	0	0	0
		1	9	58	0	0	0	0	0	0	0	0	0	0	0	0	0	0
Palapag	1	1	33	146	0	0	0	0	0	0	0	0	0	0	0	0	0	0
		1	33	146	0	0	0	0	0	0	0	0	0	0	0	0	0	0
Pambujan	1	1	370	1,638	0	0	0	0	0	0	0	0	0	0	0	0	0	0
		1	370	1,638	0	0	0	0	0	0	0	0	0	0	0	0	0	0
San Roque	1	1	216	896	0	0	0	0	0	0	0	0	0	0	0	0	0	0
		1	216	896	0	0	0	0	0	0	0	0	0	0	0	0	0	0
SAMAR	18	80	5,066	21,600	43	40	537	430	2,030	1,681	324	59	1,613	325	861	489	3,643	2,006
Almagro	1	1	53	282	1	1	53	53	282	282	0	0	0	0	53	53	282	282
		1	53	282	1	1	53	53	282	282	0	0	0	0	53	53	282	282
Calbayog	1	6	372	1,672	3	0	107	0	349	0	265	0	1,288	0	372	0	1,637	0
		6	372	1,672	3	0	107	0	349	0	265	0	1,288	0	372	0	1,637	0
Gandara	1	1	2	10	1	1	2	2	10	10	0	0	0	0	2	2	10	10
		1	2	10	1	1	2	2	10	10	0	0	0	0	2	2	10	10
Matuguinao	1	4	24	102	3	3	24	24	102	102	0	0	0	0	24	24	102	102
		4	24	102	3	3	24	24	102	102	0	0	0	0	24	24	102	102
Pagsanghan	1	2	17	58	1	1	17	17	58	58	0	0	0	0	17	17	58	58
		2	17	58	1	1	17	17	58	58	0	0	0	0	17	17	58	58
San Jorge	1	3	27	78	3	3	27	27	78	78	0	0	0	0	27	27	78	78

REGION PROVINCE CITY/ MUNICIPALITY BARANGAY		NO. OF AFFECTED			No. of ECs		Inside Evacuation Centers				Outside Evacuation Centers				TOTAL SERVED (CURRENT)			
							(Inside + Outside)											
		Brgys.	Families	Persons	CUM	NOW	Families		Persons		Families		Persons		Families		Persons	
							CUM	NOW	CUM	NOW	CUM	NOW	CUM	NOW	CUM	NOW	CUM	NOW
		3	27	78	3	3	27	27	78	78	0	0	0	0	27	27	78	78
Santa Margarita	1	2	70	292	2	2	70	70	292	292	0	0	0	0	70	70	292	292
		2	70	292	2	2	70	70	292	292	0	0	0	0	70	70	292	292
Tagapul-an	1	14	2,514	9,408	0	0	0	0	0	0	0	0	0	0	0	0	0	0
		14	2,514	9,408	0	0	0	0	0	0	0	0	0	0	0	0	0	0
Tarangnan	1	2	18	60	2	2	18	18	60	60	0	0	0	0	18	18	60	60
		2	18	60	2	2	18	18	60	60	0	0	0	0	18	18	60	60
Basey	1	15	1,570	7,850	0	0	0	0	0	0	40	40	200	200	40	40	200	200
		15	1,570	7,850	0	0	0	0	0	0	40	40	200	200	40	40	200	200
Catbalogan	1	13	72	285	12	12	77	77	291	291	3	3	15	15	80	80	306	306
		13	72	285	12	12	77	77	291	291	3	3	15	15	80	80	306	306
Jiabong	1	2	19	64	2	2	19	19	64	64	0	0	0	0	19	19	64	64
		2	19	64	2	2	19	19	64	64	0	0	0	0	19	19	64	64
Motiong	1	2	39	147	3	3	39	39	147	147	0	0	0	0	39	39	147	147
		2	39	147	3	3	39	39	147	147	0	0	0	0	39	39	147	147
Paranas (Wright)	1	1	175	905	2	2	6	6	20	20	0	0	0	0	6	6	20	20
		1	175	905	2	2	6	6	20	20	0	0	0	0	6	6	20	20
Pinabacdao	1	3	32	101	1	1	32	32	101	101	0	0	0	0	32	32	101	101
		3	32	101	1	1	32	32	101	101	0	0	0	0	32	32	101	101
San Jose de Buan	1	2	18	65	2	2	18	18	65	65	0	0	0	0	18	18	65	65
		2	18	65	2	2	18	18	65	65	0	0	0	0	18	18	65	65
Santa Rita	1	4	21	137	2	2	5	5	27	27	16	16	110	110	21	21	137	137
		4	21	137	2	2	5	5	27	27	16	16	110	110	21	21	137	137
Talalora	1	3	23	84	3	3	23	23	84	84	0	0	0	0	23	23	84	84
		3	23	84	3	3	23	23	84	84	0	0	0	0	23	23	84	84
EASTERN SAMAR	11	59	36,846	142,614	18	0	304	0	623	0	657	0	746	0	961	0	1,369	0
Arteche	1	1	4,616	17,223	0	0	0	0	0	0	0	0	0	0	0	0	0	0
		1	4,616	17,223	0	0	0	0	0	0	0	0	0	0	0	0	0	0
Balangiga	1	1	4,591	14,144	1	0	212	0	623	0	0	0	0	0	212	0	623	0
		1	4,591	14,144	1	0	212	0	623	0	0	0	0	0	212	0	623	0
Can-avid	1	1	6,124	23,137	0	0	0	0	0	0	0	0	0	0	0	0	0	0
		1	6,124	23,137	0	0	0	0	0	0	0	0	0	0	0	0	0	0

REGION PROVINCE CITY/ MUNICIPALITY BARANGAY		NO. OF AFFECTED			No. of ECs		Inside Evacuation Centers				Outside Evacuation Centers				TOTAL SERVED (CURRENT)				
							(Inside + Outside)												
		Brgys.	Families	Persons	CUM	NOW	Families		Persons		Families		Persons		Families		Persons		
							CUM	NOW	CUM	NOW	CUM	NOW	CUM	NOW	CUM	NOW	CUM	NOW	
Giporlos	1	3	4,591	16,054	0	0	0	0	0	0	0	0	0	0	0	0	0	0	0
		3	4,591	16,054	0	0	0	0	0	0	0	0	0	0	0	0	0	0	0
Hernani	1	1	351	1,177	0	0	0	0	0	0	0	0	0	0	0	0	0	0	0
		1	351	1,177	0	0	0	0	0	0	0	0	0	0	0	0	0	0	0
Jipapad	1	7	2,780	9,913	0	0	0	0	0	0	0	0	0	0	0	0	0	0	0
		7	2,780	9,913	0	0	0	0	0	0	0	0	0	0	0	0	0	0	0
Lawaan	1	1	74	370	0	0	0	0	0	0	0	0	0	0	0	0	0	0	0
		1	74	370	0	0	0	0	0	0	0	0	0	0	0	0	0	0	0
Maslog	1	1	35	175	0	0	0	0	0	0	0	0	0	0	0	0	0	0	0
		1	35	175	0	0	0	0	0	0	0	0	0	0	0	0	0	0	0
Oras	1	1	2,776	13,880	0	0	0	0	0	0	0	0	0	0	0	0	0	0	0
		1	2,776	13,880	0	0	0	0	0	0	0	0	0	0	0	0	0	0	0
Salcedo	1	41	6,389	23,946	17	0	92	0	0	0	657	0	746	0	749	0	746	0	0
		41	6,389	23,946	17	0	92	0	0	0	657	0	746	0	749	0	746	0	0
San Policarpo	1	1	4,519	22,595	0	0	0	0	0	0	0	0	0	0	0	0	0	0	0
		1	4,519	22,595	0	0	0	0	0	0	0	0	0	0	0	0	0	0	0
LEYTE	21	137	37,128	131,455	153	0	7,414	0	10,531	0	675	2	254	10	8,089	2	10,785	10	0
Alangalang	1	2	11	31	2	0	11	0	31	0	0	0	0	0	11	0	31	0	0
		2	11	31	2	0	11	0	31	0	0	0	0	0	11	0	31	0	0
Santa Fe	1	4	11	61	2	0	4	0	16	0	7	2	45	10	11	2	61	10	0
		4	11	61	2	0	4	0	16	0	7	2	45	10	11	2	61	10	0
Capoocan	1	4	49	209	6	0	49	0	209	0	0	0	0	0	49	0	209	0	0
		4	49	209	6	0	49	0	209	0	0	0	0	0	49	0	209	0	0
Dulag	1	2	52	202	1	0	3	0	11	0	0	0	0	0	3	0	11	0	0
		2	52	202	1	0	3	0	11	0	0	0	0	0	3	0	11	0	0
Calubian	1	1	47	175	2	0	47	0	175	0	0	0	0	0	47	0	175	0	0
		1	47	175	2	0	47	0	175	0	0	0	0	0	47	0	175	0	0
San Isidro	1	1	3	8	1	0	3	0	8	0	0	0	0	0	3	0	8	0	0
		1	3	8	1	0	3	0	8	0	0	0	0	0	3	0	8	0	0
Tabango	1	1	16	58	1	0	16	0	58	0	0	0	0	0	16	0	58	0	0
		1	16	58	1	0	16	0	58	0	0	0	0	0	16	0	58	0	0
Albuera	1	11	480	1,524	11	0	480	0	1,524	0	0	0	0	0	480	0	1,524	0	0

REGION PROVINCE CITY/ MUNICIPALITY BARANGAY		NO. OF AFFECTED			No. of ECs		Inside Evacuation Centers				Outside Evacuation Centers				TOTAL SERVED (CURRENT)				
		Brgys.	Families	Persons	CUM	NOW	Families		Persons		Families		Persons		Families		Persons		
							CUM	NOW	CUM	NOW	CUM	NOW	CUM	NOW	CUM	NOW	CUM	NOW	
(Inside + Outside)																			
		11	480	1,524	11	0	480	0	1,524	0	0	0	0	0	0	480	0	1,524	0
Kananga	1	1	3	16	1	0	3	0	16	0	0	0	0	0	0	3	0	16	0
		1	3	16	1	0	3	0	16	0	0	0	0	0	0	3	0	16	0
Matag-ob	1	1	187	568	1	0	187	0	568	0	0	0	0	0	0	187	0	568	0
		1	187	568	1	0	187	0	568	0	0	0	0	0	0	187	0	568	0
Merida	1	1	5	20	1	0	5	0	20	0	0	0	0	0	0	5	0	20	0
		1	5	20	1	0	5	0	20	0	0	0	0	0	0	5	0	20	0
Ormoc	1	21	581	2,036	32	0	573	0	2,007	0	8	0	29	0	581	0	2,036	0	
		21	581	2,036	32	0	573	0	2,007	0	8	0	29	0	581	0	2,036	0	
Palompon	1	1	554	2,770	1	0	21	0	75	0	0	0	0	0	21	0	75	0	
		1	554	2,770	1	0	21	0	75	0	0	0	0	0	21	0	75	0	
Abuyog	1	2	48	152	2	0	48	0	152	0	0	0	0	0	48	0	152	0	
		2	48	152	2	0	48	0	152	0	0	0	0	0	48	0	152	0	
Bato	1	32	10,774	41,862	5	0	1,057	0	0	0	0	0	0	0	1,057	0	0	0	
		32	10,774	41,862	5	0	1,057	0	0	0	0	0	0	0	1,057	0	0	0	
Baybay	1	9	514	2,537	11	0	514	0	1,910	0	0	0	0	0	514	0	1,910	0	
		9	514	2,537	11	0	514	0	1,910	0	0	0	0	0	514	0	1,910	0	
Hilongos	1	1	19,133	61,482	48	0	3,340	0	0	0	560	0	0	0	3,900	0	0	0	
		1	19,133	61,482	48	0	3,340	0	0	0	560	0	0	0	3,900	0	0	0	
Hindang	1	20	2,409	10,154	6	0	550	0	2,148	0	100	0	180	0	650	0	2,328	0	
		20	2,409	10,154	6	0	550	0	2,148	0	100	0	180	0	650	0	2,328	0	
Inopacan	1	15	2,066	6,687	13	0	390	0	1,248	0	0	0	0	0	390	0	1,248	0	
		15	2,066	6,687	13	0	390	0	1,248	0	0	0	0	0	390	0	1,248	0	
Mahaplag	1	6	169	846	5	0	97	0	298	0	0	0	0	0	97	0	298	0	
		6	169	846	5	0	97	0	298	0	0	0	0	0	97	0	298	0	
Matalom	1	1	16	57	1	0	16	0	57	0	0	0	0	0	16	0	57	0	
		1	16	57	1	0	16	0	57	0	0	0	0	0	16	0	57	0	
SOUTHERN LEYTE	16	79	3,752	11,546	69	1	3,436	30	8,937	55	306	0	928	0	3,742	30	9,865	55	
Anahawan	1	1	4	8	1	0	4	0	8	0	0	0	0	0	4	0	8	0	
		1	4	8	1	0	4	0	8	0	0	0	0	0	4	0	8	0	
Bontoc	1	17	692	2,495	11	1	622	30	587	55	130	0	347	0	752	30	934	55	
		17	692	2,495	11	1	622	30	587	55	130	0	347	0	752	30	934	55	

REGION PROVINCE CITY/ MUNICIPALITY BARANGAY		NO. OF AFFECTED			No. of ECs		Inside Evacuation Centers				Outside Evacuation Centers				TOTAL SERVED (CURRENT)			
		Brgys.	Families	Persons	CUM	NOW	Families		Persons		Families		Persons		(Inside + Outside)			
							CUM	NOW	CUM	NOW	CUM	NOW	CUM	NOW	CUM	NOW	CUM	NOW
Hinundayan	1	1	21	111	1	0	21	0	111	0	0	0	0	0	21	0	111	0
		1	21	111	1	0	21	0	111	0	0	0	0	0	21	0	111	0
Libagon	1	1	33	171	1	0	33	0	171	0	0	0	0	0	33	0	171	0
		1	33	171	1	0	33	0	171	0	0	0	0	0	33	0	171	0
Liloan	1	9	137	478	7	0	56	0	192	0	81	0	286	0	137	0	478	0
		9	137	478	7	0	56	0	192	0	81	0	286	0	137	0	478	0
Limasawa	1	1	137	301	1	0	67	0	181	0	0	0	0	0	67	0	181	0
		1	137	301	1	0	67	0	181	0	0	0	0	0	67	0	181	0
Maasin	1	1	1,787	4,772	1	0	1,787	0	4,772	0	0	0	0	0	1,787	0	4,772	0
		1	1,787	4,772	1	0	1,787	0	4,772	0	0	0	0	0	1,787	0	4,772	0
Macrohon	1	11	107	433	11	0	107	0	433	0	0	0	0	0	107	0	433	0
		11	107	433	11	0	107	0	433	0	0	0	0	0	107	0	433	0
Malitbog	1	1	220	684	1	0	220	0	684	0	0	0	0	0	220	0	684	0
		1	220	684	1	0	220	0	684	0	0	0	0	0	220	0	684	0
Padre Burgos	1	5	79	358	5	0	61	0	285	0	18	0	73	0	79	0	358	0
		5	79	358	5	0	61	0	285	0	18	0	73	0	79	0	358	0
Saint Bernard	1	7	288	897	7	0	288	0	897	0	0	0	0	0	288	0	897	0
		7	288	897	7	0	288	0	897	0	0	0	0	0	288	0	897	0
San Francisco	1	4	57	132	3	0	2	0	8	0	55	0	124	0	57	0	132	0
		4	57	132	3	0	2	0	8	0	55	0	124	0	57	0	132	0
San Juan (Cabalian)	1	2	54	236	2	0	54	0	236	0	0	0	0	0	54	0	236	0
		2	54	236	2	0	54	0	236	0	0	0	0	0	54	0	236	0
San Ricardo	1	2	20	57	2	0	20	0	57	0	0	0	0	0	20	0	57	0
		2	20	57	2	0	20	0	57	0	0	0	0	0	20	0	57	0
Sogod	1	9	93	351	8	0	71	0	253	0	22	0	98	0	93	0	351	0
		9	93	351	8	0	71	0	253	0	22	0	98	0	93	0	351	0
Tomas Oppus	1	7	23	62	7	0	23	0	62	0	0	0	0	0	23	0	62	0
		7	23	62	7	0	23	0	62	0	0	0	0	0	23	0	62	0
BILIRAN	8	44	1,389	5,268	22	0	393	0	1,441	0	73	73	183	183	466	73	1,624	183
Almeria	1	2	83	415	1	0	83	0	415	0	0	0	0	0	83	0	415	0
		2	83	415	1	0	83	0	415	0	0	0	0	0	83	0	415	0
Biliran	1	2	69	271	1	0	2	0	10	0	0	0	0	0	2	0	10	0

REGION PROVINCE CITY/ MUNICIPALITY BARANGAY		NO. OF AFFECTED			No. of ECs		Inside Evacuation Centers				Outside Evacuation Centers				TOTAL SERVED (CURRENT)			
		Brgys.	Families	Persons	CUM	NOW	Families		Persons		Families		Persons		Families		Persons	
							CUM	NOW	CUM	NOW	CUM	NOW	CUM	NOW	CUM	NOW	CUM	NOW
(Inside + Outside)																		
		2	69	271	1	0	2	0	10	0	0	0	0	0	2	0	10	0
Cabucgayan	1	1	264	921	0	0	0	0	0	0	0	0	0	0	0	0	0	0
		1	264	921	0	0	0	0	0	0	0	0	0	0	0	0	0	0
Caibiran	1	1	124	501	0	0	0	0	0	0	0	0	0	0	0	0	0	0
		1	124	501	0	0	0	0	0	0	0	0	0	0	0	0	0	0
Culaba	1	4	109	361	0	0	0	0	0	0	0	0	0	0	0	0	0	0
		4	109	361	0	0	0	0	0	0	0	0	0	0	0	0	0	0
Kawayan	1	1	176	692	1	0	26	0	0	0	0	0	0	0	26	0	0	0
		1	176	692	1	0	26	0	0	0	0	0	0	0	26	0	0	0
Maripipi	1	13	151	447	6	0	78	0	264	0	73	73	183	183	151	73	447	183
		13	151	447	6	0	78	0	264	0	73	73	183	183	151	73	447	183
Naval	1	20	413	1,660	13	0	204	0	752	0	0	0	0	0	204	0	752	0
		20	413	1,660	13	0	204	0	752	0	0	0	0	0	204	0	752	0
REGION 9	77	84	15,984	79,636	61	0	10,328	0	51,431	0	4,046	0	19,998	0	17,247	0	89,011	0
Zamboanga Del Norte	22	29	626	3,095	11	0	491	0	2,518	0	109	0	563	0	607	0	3,060	0
Dipolog City	2	2	11	55	1	0	0	0	0	0	11	0	55	0	11	0	55	0
Brgy. Miputak		1	5	25	1	0	0	0	0	0	5	0	25	0	5	0	25	0
Brgy. Galas		1	6	30	0	0	0	0	0	0	6	0	30	0	6	0	30	0
Siocon	6	6	30	114	6	0	30	0	114	0	0	0	0	0	30	0	114	0
Brgy. JP Brilliantes		1	1	8	1	0	1	0	8	0	0	0	0	0	1	0	8	0
Brgy. New Lituban		1	2	7	1	0	2	0	7	0	0	0	0	0	2	0	7	0
Brgy. Poblacion		1	24	84	1	0	24	0	84	0	0	0	0	0	24	0	84	0
Brgy. M. Francisco		1	1	5	1	0	1	0	5	0	0	0	0	0	1	0	5	0
Brgy. Manaol		1	1	5	1	0	1	0	5	0	0	0	0	0	1	0	5	0
Brgy. Tagaytay		1	1	5	1	0	1	0	5	0	0	0	0	0	1	0	5	0
Sirawai	2	2	10	34	0	0	0	0	0	0	10	0	34	0	10	0	34	0
Brgy. Sitio Bunkhouse		1	5	19	0	0	0	0	0	0	5	0	19	0	5	0	19	0
Brgy. Sitio Kaayuhan		1	5	15	0	0	0	0	0	0	5	0	15	0	5	0	15	0
Baliguian	1	2	16	105	1	0	0	0	105	0	16	0	105	0	0	0	105	0
Brgy. Kauswagan & Brgy. Poblacion		2	16	105	1	0	0	0	105	0	16	0	105	0	0	0	105	0
Salug	1	2	22	98	1	0	4	0	14	0	0	0	0	0	22	0	98	0

REGION PROVINCE CITY/ MUNICIPALITY BARANGAY		NO. OF AFFECTED			No. of ECs		Inside Evacuation Centers				Outside Evacuation Centers				TOTAL SERVED (CURRENT)			
		Brgys.	Families	Persons	CUM	NOW	Families		Persons		Families		Persons		(Inside + Outside)			
							CUM	NOW	CUM	NOW	CUM	NOW	CUM	NOW	CUM	NOW	CUM	NOW
Brgy. Poblacion East and Brgy. Ramong Magsaysay		2	22	98	1	0	4	0	14	0	0	0	0	0	22	0	98	0
President Manuel A. Roxas	1	2	97	485	1	0	97	0	485	0	0	0	0	0	97	0	485	0
Brgy. Denoman & Brgy. Langatian		2	97	485	1	0	97	0	485	0	0	0	0	0	97	0	485	0
Sindangan	7	8	80	400	0	0	0	0	0	0	72	0	365	0	77	0	365	0
		2	25	125	0	0	0	0	0	0	25	0	125	0	25	0	125	0
Brgy. Goleo		1	15	75	0	0	0	0	0	0	15	0	75	0	15	0	75	0
Brgy. Lawis		1	12	60	0	0	0	0	0	0	12	0	60	0	12	0	60	0
Brgy. Disud		1	14	70	0	0	0	0	0	0	14	0	70	0	14	0	70	0
Brgy. Lagalag		1	1	5	0	0	0	0	0	0	1	0	5	0	1	0	5	0
Brgy. Poblacion		1	8	40	0	0	0	0	0	0	0	0	5	0	5	0	5	0
Brgy. La Roche		1	5	25	0	0	0	0	0	0	5	0	25	0	5	0	25	0
Siayan	1	0	0	4	0	0	0	0	0	0	0	0	4	0	0	0	4	0
Brgy. Dumpilas		0	0	4	0	0	0	0	0	0	0	0	4	0	0	0	4	0
Sibuco	1	5	360	1,800	1	0	360	0	1,800	0	0	0	0	0	360	0	1,800	0
5 Barangays		5	360	1,800	1	0	360	0	1,800	0	0	0	0	0	360	0	1,800	0
Zamboanga City	39	39	13,812	68,790	39	0	9,675	0	48,105	0	3,523	0	17,345	0	15,094	0	75,200	0
Zamboanga City	39	39	13,812	68,790	39	0	9,675	0	48,105	0	3,523	0	17,345	0	15,094	0	75,200	0
Brgy. Ayala		1	255	1,275	1	0	255	0	1,275	0	0	0	0	0	255	0	1,275	0
Brgy. Tulungatung		1	451	2,255	1	0	451	0	2,255	0	0	0	0	0	451	0	2,255	0
Brgy. San Jose Gusu		1	834	4,170	1	0	0	0	0	0	0	0	0	0	834	0	4,170	0
Brgy. Tictabon		1	7	35	1	0	7	0	35	0	0	0	0	0	7	0	35	0
Brgy. San Roque		1	121	605	1	0	121	0	605	0	0	0	0	0	121	0	605	0
Brgy. Santa Maria		1	413	2,065	1	0	413	0	2,065	0	0	0	0	0	413	0	2,065	0
Brgy. Tumaga		1	1,200	6,000	1	0	1,200	0	6,000	0	0	0	0	0	1,200	0	6,000	0
Brgy. Ayala		1	1,050	5,250	1	0	1,050	0	5,250	0	0	0	0	0	1,050	0	5,250	0
Brgy. Maasin		1	300	1,500	1	0	300	0	1,500	0	0	0	0	0	300	0	1,500	0
Brgy. Tictabon		1	7	35	1	0	7	0	35	0	0	0	0	0	7	0	35	0
Brgy. Tugbungan		1	536	2,680	1	0	536	0	2,680	0	0	0	0	0	536	0	2,680	0
Brgy. Talisayan		1	395	1,975	1	0	395	0	1,975	0	0	0	0	0	395	0	1,975	0
Brgy. Sangali		1	49	245	1	0	49	0	245	0	0	0	0	0	49	0	245	0
Brgy. Rio Hondo		1	54	270	1	0	54	0	270	0	0	0	0	0	54	0	270	0

REGION PROVINCE CITY/ MUNICIPALITY BARANGAY		NO. OF AFFECTED			No. of ECs		Inside Evacuation Centers				Outside Evacuation Centers				TOTAL SERVED (CURRENT)			
		Brgys.	Families	Persons	CUM	NOW	Families		Persons		Families		Persons		(Inside + Outside)			
							CUM	NOW	CUM	NOW	CUM	NOW	CUM	NOW	CUM	NOW	CUM	NOW
Brgy. Malagutay		1	121	605	1	0	121	0	605	0	0	0	0	0	121	0	605	0
Brgy. Pasonanca		1	250	1,250	1	0	250	0	1,250	0	0	0	0	0	250	0	1,250	0
Brgy. Boalan		1	317	1,585	1	0	0	0	0	0	0	0	0	0	317	0	1,585	0
Brgy. Guiwan		1	1,599	7,995	1	0	0	0	0	0	0	0	0	0	1,599	0	7,995	0
Brgy. Tetuan		1	541	2,705	1	0	541	0	2,705	0	0	0	0	0	541	0	2,705	0
Brgy. Talon Talon		1	317	1,585	1	0	0	0	0	0	0	0	0	0	1,599	0	7,995	0
Brgy. Putik		1	252	1,260	1	0	252	0	1,260	0	0	0	0	0	252	0	1,260	0
Brgy. Cabatangan		1	150	750	1	0	150	0	750	0	0	0	0	0	150	0	750	0
Brgy. Divisoria		1	32	160	1	0	32	0	160	0	32	0	160	0	32	0	160	0
Curuan District		1	1,925	9,625	1	0	1,925	0	9,625	0	1,925	0	9,625	0	1,925	0	9,625	0
Brgy. Manicahan		1	725	3,625	1	0	725	0	3,625	0	725	0	3,625	0	725	0	3,625	0
Brgy. Cabaluay		1	30	150	1	0	30	0	150	0	30	0	150	0	30	0	150	0
Brgy. Lunzuran		1	200	1,000	1	0	200	0	1,000	0	200	0	1,000	0	200	0	1,000	0
Brgy. Lumabangan		1	30	150	1	0	30	0	150	0	30	0	150	0	30	0	150	0
Brgy. Baliwasan		1	600	3,000	1	0	0	0	0	0	0	0	0	0	600	0	3,000	0
Brgy. Lapaz		1	20	100	1	0	20	0	100	0	20	0	100	0	20	0	100	0
Brgy. Pamucutan		1	80	400	1	0	0	0	0	0	0	0	0	0	80	0	400	0
Brgy. Canelar		1	60	30	1	0	60	0	30	0	60	0	30	0	60	0	30	0
Brgy. Calarian		1	100	500	1	0	100	0	500	0	100	0	500	0	100	0	500	0
Brgy. Patalon		1	122	610	1	0	122	0	610	0	122	0	610	0	122	0	610	0
Brgy. Cawit		1	75	375	1	0	75	0	375	0	75	0	375	0	75	0	375	0
Brgy Kasanyangan		1	204	1,020	1	0	204	0	1,020	0	204	0	1,020	0	204	0	1,020	0
Camino Nuevo		1	100	500	1	0	0	0	0	0	0	0	0	0	100	0	500	0
Brgy Calarian		1	160	800	1	0	0	0	0	0	0	0	0	0	160	0	800	0
Brgy. Mampang		1	130	650	1	0	0	0	0	0	0	0	0	0	130	0	650	0
Zamboanga Del Sur	16	16	1,546	7,751	11	0	162	0	808	0	414	0	2,090	0	1,546	0	10,751	0
Tigbao	1	1	15	75	1	0	0	0	0	0	0	0	0	0	15	0	75	0
Brgy. Begong		1	15	75	1	0	0	0	0	0	0	0	0	0	15	0	75	0
Pitogo	3	3	265	1,346	3	0	4	0	18	0	256	0	1,300	0	265	0	1,346	0
Brgy. Limbayan		1	5	17	1	0	0	0	0	0	0	0	0	0	5	0	17	0
Brgy. Poblacion		1	260	1,300	1	0	4	0	18	0	256	0	1,300	0	260	0	1,300	0
Brgy. Balongbalong		1	0	29	1	0	0	0	0	0	0	0	0	0	0	0	29	0

REGION PROVINCE CITY/ MUNICIPALITY BARANGAY		NO. OF AFFECTED			No. of ECs		Inside Evacuation Centers				Outside Evacuation Centers				TOTAL SERVED (CURRENT)				
		Brgys.	Families	Persons	CUM	NOW	Families		Persons		Families		Persons		Families		Persons		
							CUM	NOW	CUM	NOW	CUM	NOW	CUM	NOW	CUM	NOW	CUM	NOW	
							(Inside + Outside)												
Tambulig	5	5	1,108	5,540	0	0	0	0	0	0	0	0	0	0	0	1,108	0	8,540	0
Brgy. Angeles		1	256	1,280	0	0	0	0	0	0	0	0	0	0	0	256	0	1,280	0
Brgy. Cabgan		1	2	10	0	0	0	0	0	0	0	0	0	0	0	2	0	10	0
Brgy. Sagrada Familia		1	140	700	0	0	0	0	0	0	0	0	0	0	0	140	0	700	0
Brgy. Vicente		1	30	150	0	0	0	0	0	0	0	0	0	0	0	30	0	150	0
Brgy. Sumalig		1	680	3,400	0	0	0	0	0	0	0	0	0	0	0	680	0	6,400	0
Dimataling	1	1	6	30	1	0	6	0	30	0	6	0	30	0	6	0	30	0	
Brgy. Saloagan		1	6	30	1	0	6	0	30	0	6	0	30	0	6	0	30	0	
Dumungag	6	6	152	760	6	0	152	0	760	0	152	0	760	0	152	0	760	0	
Brgy. Upper Timonan		1	35	175	1	0	35	0	175	0	35	0	175	0	35	0	175	0	
Brgy. Libertad		1	34	170	1	0	34	0	170	0	34	0	170	0	34	0	170	0	
Brgy. New Basak		1	31	155	1	0	31	0	155	0	31	0	155	0	31	0	155	0	
Brgy. Manlabay		1	18	90	1	0	18	0	90	0	18	0	90	0	18	0	90	0	
Brgy. Maralag		1	32	160	1	0	32	0	160	0	32	0	160	0	32	0	160	0	
Brgy. Salvador		1	2	10	1	0	2	0	10	0	2	0	10	0	2	0	10	0	
REGION 10	48	48	1,348	6,069	37	3	1,221	0	5,400	0	0	0	0	0	0	1,221	0	5,400	0
MISAMIS ORIENTAL	29	29	1,073	4,791	19	3	949	0	4,122	0	0	0	0	0	0	949	0	4,122	0
Cagayan de Oro	4	4	208	780	3	0	195	0	722	0	0	0	0	0	0	195	0	722	0
Tablon		1	39	193	1	0	39	0	193	0	0	0	0	0	0	39	0	193	0
Puerto		1	81	282	1	0	81	0	282	0	0	0	0	0	0	81	0	282	0
Agusan		1	75	247	1	0	75	0	247	0	0	0	0	0	0	75	0	247	0
Bugo		1	13	58	0	0	0	0	0	0	0	0	0	0	0	0	0	0	0
Balingasag	3	3	24	120	2	0	9	0	45	0	0	0	0	0	0	9	0	45	0
Barangay 3		1	7	35	1	0	7	0	35	0	0	0	0	0	0	7	0	35	0
Cogon		1	2	10	1	0	2	0	10	0	0	0	0	0	0	2	0	10	0
Waterfall		1	15	75	0	0	0	0	0	0	0	0	0	0	0	0	0	0	0
Gingoog	1	1	6	30	0	0	0	0	0	0	0	0	0	0	0	0	0	0	0
Talisay		1	6	30	0	0	0	0	0	0	0	0	0	0	0	0	0	0	0
Jasaan	5	5	194	853	5	0	194	0	853	0	0	0	0	0	0	194	0	853	0
Bobontugan		1	43	215	1	0	43	0	215	0	0	0	0	0	0	43	0	215	0
Solana		1	3	18	1	0	3	0	18	0	0	0	0	0	0	3	0	18	0
Luz Banzon		1	43	191	1	0	43	0	191	0	0	0	0	0	0	43	0	191	0

REGION PROVINCE CITY/ MUNICIPALITY BARANGAY		NO. OF AFFECTED			No. of ECs		Inside Evacuation Centers				Outside Evacuation Centers				TOTAL SERVED (CURRENT)				
		Brgys.	Families	Persons	CUM	NOW	Families		Persons		Families		Persons		Families		Persons		
							CUM	NOW	CUM	NOW	CUM	NOW	CUM	NOW	CUM	NOW	CUM	NOW	
							(Inside + Outside)												
San Antonio		1	61	205	1	0	61	0	205	0	0	0	0	0	0	61	0	205	0
Jampason		1	44	224	1	0	44	0	224	0	0	0	0	0	0	44	0	224	0
Lagonglong	5	5	345	1,472	5	3	345	0	1,472	0	0	0	0	0	0	345	0	1,472	0
Dampil		1	150	750	1	0	150	0	750	0	0	0	0	0	0	150	0	750	0
Kabulawan		1	142	518	1	1	142	0	518	0	0	0	0	0	0	142	0	518	0
Poblacion		1	10	27	1	1	10	0	27	0	0	0	0	0	0	10	0	27	0
Tabok		1	28	102	1	1	28	0	102	0	0	0	0	0	0	28	0	102	0
Kauswagan		1	15	75	1	0	15	0	75	0	0	0	0	0	0	15	0	75	0
Salay	2	2	27	247	1	0	19	0	95	0	0	0	0	0	0	19	0	95	0
Salay River 2		1	19	95	1	0	19	0	95	0	0	0	0	0	0	19	0	95	0
Looc		1	8	152	0	0	0	0	0	0	0	0	0	0	0	0	0	0	0
Tagoloan	3	3	187	935	3	0	187	0	935	0	0	0	0	0	0	187	0	935	0
Casinglot		1	79	395	1	0	79	0	395	0	0	0	0	0	0	79	0	395	0
Gracia		1	42	210	1	0	42	0	210	0	0	0	0	0	0	42	0	210	0
Baluarte		1	66	330	1	0	66	0	330	0	0	0	0	0	0	66	0	330	0
Villanueva	2	2	28	140	0	0	0	0	0	0	0	0	0	0	0	0	0	0	0
Poblacion 1		1	1	5	0	0	0	0	0	0	0	0	0	0	0	0	0	0	0
Looc		1	27	135	0	0	0	0	0	0	0	0	0	0	0	0	0	0	0
Binuangan	1	1	1	7	0	0	0	0	0	0	0	0	0	0	0	0	0	0	0
Kitamban		1	1	7	0	0	0	0	0	0	0	0	0	0	0	0	0	0	0
Lugait	3	3	53	207	0	0	0	0	0	0	0	0	0	0	0	0	0	0	0
Biga		1	39	150	0	0	0	0	0	0	0	0	0	0	0	0	0	0	0
Poblacion		1	11	45	0	0	0	0	0	0	0	0	0	0	0	0	0	0	0
Calangahan		1	3	12	0	0	0	0	0	0	0	0	0	0	0	0	0	0	0
LANAO DEL NORTE	19	19	275	1,278	18	0	272	0	1,278	0	0	0	0	0	0	272	0	1,278	0
Iligan	7	7	192	896	7	0	192	0	896	0	0	0	0	0	0	192	0	896	0
Tambacan		1	17	85	1	0	17	0	85	0	0	0	0	0	0	17	0	85	0
Dalipuga		1	16	80	1	0	16	0	80	0	0	0	0	0	0	16	0	80	0
Tibanga		1	64	320	1	0	64	0	320	0	0	0	0	0	0	64	0	320	0
Tomas Cabili		1	22	110	1	0	22	0	110	0	0	0	0	0	0	22	0	110	0
Acmac		1	17	85	1	0	17	0	85	0	0	0	0	0	0	17	0	85	0
Ubaldo Laya		1	54	206	1	0	54	0	206	0	0	0	0	0	0	54	0	206	0

REGION PROVINCE CITY/ MUNICIPALITY BARANGAY		NO. OF AFFECTED			No. of ECs		Inside Evacuation Centers				Outside Evacuation Centers				TOTAL SERVED (CURRENT)			
		Brgys.	Families	Persons	CUM	NOW	Families		Persons		Families		Persons		Families		Persons	
							CUM	NOW	CUM	NOW	CUM	NOW	CUM	NOW	CUM	NOW	CUM	NOW
							(Inside + Outside)											
Pala-o		1	2	10	1	0	2	0	10	0	0	0	0	0	2	0	10	0
Sultan Naga Dimaporo (Karomatan)	11	11	80	382	11	0	80	0	382	0	0	0	0	0	80	0	382	0
Bangaan		1	4	12	1	0	4	0	12	0	0	0	0	0	4	0	12	0
Sigayan		1	5	23	1	0	5	0	23	0	0	0	0	0	5	0	23	0
Pandanán		1	2	10	1	0	2	0	10	0	0	0	0	0	2	0	10	0
Pikalawag		1	12	60	1	0	12	0	60	0	0	0	0	0	12	0	60	0
Dangulaan		1	5	21	1	0	5	0	21	0	0	0	0	0	5	0	21	0
Dableston		1	5	21	1	0	5	0	21	0	0	0	0	0	5	0	21	0
Poblacion		1	8	40	1	0	8	0	40	0	0	0	0	0	8	0	40	0
Tantaon		1	14	70	1	0	14	0	70	0	0	0	0	0	14	0	70	0
Payong		1	23	115	1	0	23	0	115	0	0	0	0	0	23	0	115	0
Ilian		1	1	5	1	0	1	0	5	0	0	0	0	0	1	0	5	0
Pikinit		1	1	5	1	0	1	0	5	0	0	0	0	0	1	0	5	0
Kapatagan	1	1	3	0	0	0	0	0	0	0	0	0	0	0	0	0	0	0
Tipolo		1	3	0	0	0	0	0	0	0	0	0	0	0	0	0	0	0
REGION 11	2	3	85	352	1	1	70	70	277	277	0	0	0	0	70	70	277	277
DAVAO ORIENTAL	1	1	15	75	0	0	0	0	0	0	0	0	0	0	0	0	0	0
Lupon	1	1	15	75	0	0	0	0	0	0	0	0	0	0	0	0	0	0
Poblacion		1	15	75	0	0	0	0	0	0	0	0	0	0	0	0	0	0
DAVAO DEL NORTE	1	2	70	277	1	1	70	70	277	277	0	0	0	0	70	70	277	277
Samal	1	2	70	277	1	1	70	70	277	277	0	0	0	0	70	70	277	277
Binoling and Tinago		2	70	277	1	1	70	70	277	277	0	0	0	0	70	70	277	277
REGION 12	19	160	46,368	201,856	31	0	2,468	150	11,613	750	1,266	600	5,752	2,907	3,734	750	17,365	3,657
SARANGANI	6	34	3,152	9,995	6	0	144	0	336	0	228	0	897	0	372	0	1,233	0
Alabel	1	2	92	368	0	0	0	0	0	0	0	0	0	0	0	0	0	0
		2	92	368	0	0	0	0	0	0	0	0	0	0	0	0	0	0
Malapatan	1	3	78	164	2	0	43	0	172	0	3	0	12	0	46	0	184	0
		3	78	164	2	0	43	0	172	0	3	0	12	0	46	0	184	0
Kiamba	1	12	596	1,877	1	0	96	0	0	0	11	0	19	0	107	0	19	0
		12	596	1,877	1	0	96	0	0	0	11	0	19	0	107	0	19	0
Maasim	1	3	10	50	1	0	5	0	24	0	10	0	50	0	15	0	74	0
		3	10	50	1	0	5	0	24	0	10	0	50	0	15	0	74	0

REGION PROVINCE CITY/ MUNICIPALITY BARANGAY		NO. OF AFFECTED			No. of ECs		Inside Evacuation Centers				Outside Evacuation Centers				TOTAL SERVED (CURRENT)			
		Brgys.	Families	Persons	CUM	NOW	Families		Persons		Families		Persons		Families		Persons	
							CUM	NOW	CUM	NOW	CUM	NOW	CUM	NOW	CUM	NOW	CUM	NOW
							(Inside + Outside)											
Glan	1	3	204	1,020	1	0	0	0	0	0	204	0	816	0	204	0	816	0
		3	204	1,020	1	0	0	0	0	0	204	0	816	0	204	0	816	0
Maitum	1	11	2,172	6,516	1	0	0	0	140	0	0	0	0	0	0	0	140	0
		11	2,172	6,516	1	0	0	0	140	0	0	0	0	0	0	0	140	0
SULTAN KUDARAT	5	69	30,785	132,139	3	0	288	0	1,252	0	201	0	700	0	489	0	1,952	0
Kalamansig	1	8	1,152	4,660	3	0	58	0	114	0	175	0	700	0	233	0	814	0
		8	1,152	4,660	3	0	58	0	114	0	175	0	700	0	233	0	814	0
Lebak	1	21	20,446	81,784	0	0	0	0	0	0	0	0	0	0	0	0	0	0
		21	20,446	81,784	0	0	0	0	0	0	0	0	0	0	0	0	0	0
Palimbang	1	35	9,021	45,105	0	0	90	0	678	0	0	0	0	0	90	0	678	0
		35	9,021	45,105	0	0	90	0	678	0	0	0	0	0	90	0	678	0
Senator Ninoy Aquino	1	4	140	460	0	0	140	0	460	0	0	0	0	0	140	0	460	0
		4	140	460	0	0	140	0	460	0	0	0	0	0	140	0	460	0
Bagumbayan	1	1	26	130	0	0	0	0	0	0	26	0	0	0	26	0	0	0
		1	26	130	0	0	0	0	0	0	26	0	0	0	26	0	0	0
SOUTH COTABATO	2	4	275	1,153	1	0	61	0	256	0	9	0	26	0	70	0	282	0
TBoli	1	2	58	288	0	0	0	0	0	0	0	0	0	0	0	0	0	0
		2	58	288	0	0	0	0	0	0	0	0	0	0	0	0	0	0
General Santos (Dadiangas)	1	2	217	865	1	0	61	0	256	0	9	0	26	0	70	0	282	0
		2	217	865	1	0	61	0	256	0	9	0	26	0	70	0	282	0
COTABATO	6	53	12,156	58,569	21	0	1,975	150	9,769	750	828	600	4,129	2,907	2,803	750	13,898	3,657
Pigcawayan	1	22	6,545	32,725	15	0	1,541	150	7,705	750	507	507	2,535	2,535	2,048	657	10,240	3,285
		22	6,545	32,725	15	0	1,541	150	7,705	750	507	507	2,535	2,535	2,048	657	10,240	3,285
Libungan	1	12	3,293	16,465	4	0	235	0	1,175	0	316	93	1,580	372	551	93	2,755	372
		12	3,293	16,465	4	0	235	0	1,175	0	316	93	1,580	372	551	93	2,755	372
Aleoson	1	2	509	2,545	0	0	0	0	0	0	0	0	0	0	0	0	0	0
		2	509	2,545	0	0	0	0	0	0	0	0	0	0	0	0	0	0
Alamada	1	6	182	801	0	0	177	0	787	0	5	0	14	0	182	0	801	0
		6	182	801	0	0	177	0	787	0	5	0	14	0	182	0	801	0
Midsayap	1	8	147	478	2	0	22	0	102	0	0	0	0	0	22	0	102	0
		8	147	478	2	0	22	0	102	0	0	0	0	0	22	0	102	0
Kabacan	1	3	1,480	5,555	0	0	0	0	0	0	0	0	0	0	0	0	0	0

REGION PROVINCE CITY/ MUNICIPALITY BARANGAY		NO. OF AFFECTED			No. of ECs		Inside Evacuation Centers				Outside Evacuation Centers				TOTAL SERVED (CURRENT)			
		Brgys.	Families	Persons	CUM	NOW	Families		Persons		Families		Persons		Families		Persons	
							CUM	NOW	CUM	NOW	CUM	NOW	CUM	NOW	CUM	NOW	CUM	NOW
							(Inside + Outside)											
		3	1,480	5,555	0	0	0	0	0	0	0	0	0	0	0	0	0	0
CARAGA	39	48	1,362	4,817	58	3	1,300	134	4,569	550	60	30	244	148	1,360	164	4,813	698
BUTUAN CITY	1	3	113	477	5	2	83	72	329	280	30	30	148	148	113	102	477	428
Butuan	1	3	113	477	5	2	83	72	329	280	30	30	148	148	113	102	477	428
3		3	113	477	5	2	83	72	329	280	30	30	148	148	113	102	477	428
AGUSAN DEL NORTE	2	2	69	302	2	1	69	62	302	270	0	0	0	0	69	62	302	270
Tubay	1	1	2	12	1	0	2	0	12	0	0	0	0	0	2	0	12	0
Pop.1		1	2	12	1	0	2	0	12	0	0	0	0	0	2	0	12	0
Cabadbaran City	1	1	67	290	1	1	67	62	290	270	0	0	0	0	67	62	290	270
		1	67	290	1	1	67	62	290	270	0	0	0	0	67	62	290	270
SURIGAO DEL NORTE	15	16	525	2,061	20	0	521	0	2,046	0	4	0	15	0	525	0	2,061	0
Bacuag	3	3	125	473	7	0	122	0	460	0	3	0	13	0	125	0	473	0
Payapag		1	120	453	5	0	117	0	440	0	3	0	13	0	120	0	453	0
Cambuayon		1	2	12	1	0	2	0	12	0	0	0	0	0	2	0	12	0
Dugsangon		1	3	8	1	0	3	0	8	0	0	0	0	0	3	0	8	0
Claver	1	1	17	52	1	0	17	0	52	0	0	0	0	0	17	0	52	0
Bagakay		1	17	52	1	0	17	0	52	0	0	0	0	0	17	0	52	0
Del Carmen	1	1	20	81	1	0	20	0	81	0	0	0	0	0	20	0	81	0
Domoyog		1	20	81	1	0	20	0	81	0	0	0	0	0	20	0	81	0
Mainit	3	3	7	24	3	0	7	0	24	0	0	0	0	0	7	0	24	0
San Francisco		1	5	14	1	0	5	0	14	0	0	0	0	0	5	0	14	0
Mabini		1	1	6	1	0	1	0	6	0	0	0	0	0	1	0	6	0
Mansayao		1	1	4	1	0	1	0	4	0	0	0	0	0	1	0	4	0
Malimono	2	3	51	196	2	0	50	0	194	0	1	0	2	0	51	0	196	0
Doro		1	16	61	1	0	15	0	59	0	1	0	2	0	16	0	61	0
Bunsayan		2	35	135	1	0	35	0	135	0	0	0	0	0	35	0	135	0
Placer	2	2	135	428	2	0	135	0	428	0	0	0	0	0	135	0	428	0
Ellaperal		1	135	428	1	0	127	0	401	0	0	0	0	0	127	0	401	0
Magsaysay		1	0	0	1	0	8	0	27	0	0	0	0	0	8	0	27	0
Surigao City	3	3	170	807	4	0	170	0	807	0	0	0	0	0	170	0	807	0
Cagniog		1	48	265	2	0	48	0	265	0	0	0	0	0	48	0	265	0
Canlanipa		1	109	459	1	0	109	0	459	0	0	0	0	0	109	0	459	0

REGION PROVINCE CITY/ MUNICIPALITY BARANGAY		NO. OF AFFECTED			No. of ECs		Inside Evacuation Centers				Outside Evacuation Centers				TOTAL SERVED (CURRENT)			
		Brgys.	Families	Persons	CUM	NOW	Families		Persons		Families		Persons		(Inside + Outside)			
							CUM	NOW	CUM	NOW	CUM	NOW	CUM	NOW	Families	Persons	Families	Persons
Luna		1	13	83	1	0	13	0	83	0	0	0	0	0	13	0	83	0
DINAGAT ISLANDS	21	27	655	1,977	31	0	627	0	1,892	0	26	0	81	0	653	0	1,973	0
Basilisa	3	4	46	167	5	0	41	0	152	0	5	0	15	0	46	0	167	0
Ferdinand		2	26	100	2	0	26	0	100	0	0	0	0	0	26	0	100	0
Tag-abaca		1	14	45	2	0	9	0	30	0	5	0	15	0	14	0	45	0
Villa Pantinople		1	6	22	1	0	6	0	22	0	0	0	0	0	6	0	22	0
Cagdianao	1	5	14	46	1	0	2	0	8	0	12	0	38	0	14	0	46	0
Del Pilar		5	14	46	1	0	2	0	8	0	12	0	38	0	14	0	46	0
Dinagat	1	1	7	24	0	0	0	0	0	0	7	0	24	0	7	0	24	0
		1	7	24	0	0	0	0	0	0	7	0	24	0	7	0	24	0
Libjo	5	5	141	542	9	0	141	0	542	0	0	0	0	0	141	0	542	0
San Antonio		1	50	251	2	0	50	0	251	0	0	0	0	0	50	0	251	0
Dona Helena		1	15	42	2	0	15	0	42	0	0	0	0	0	15	0	42	0
Magsaysay		1	22	87	1	0	22	0	87	0	0	0	0	0	22	0	87	0
Bayanihan		1	42	117	2	0	42	0	117	0	0	0	0	0	42	0	117	0
Quezon		1	12	45	2	0	12	0	45	0	0	0	0	0	12	0	45	0
San Jose	10	11	438	1,165	15	0	434	0	1,157	0	2	0	4	0	436	0	1,161	0
Aurelio		1	34	110	2	0	34	0	110	0	0	0	0	0	34	0	110	0
Wilson		1	26	42	1	0	26	0	42	0	0	0	0	0	26	0	42	0
Cuarenta		1	8	32	1	0	8	0	32	0	0	0	0	0	8	0	32	0
Jacquez		1	5	13	1	0	5	0	13	0	0	0	0	0	5	0	13	0
Justiana Edera		1	11	26	1	0	7	0	18	0	2	0	4	0	9	0	22	0
Luna		1	106	345	2	0	106	0	345	0	0	0	0	0	106	0	345	0
Mahayahay		1	3	11	1	0	3	0	11	0	0	0	0	0	3	0	11	0
Matingbe		1	42	108	2	0	42	0	108	0	0	0	0	0	42	0	108	0
Poblacion		2	143	278	3	0	143	0	278	0	0	0	0	0	143	0	278	0
Sta. Cruz		1	60	200	1	0	60	0	200	0	0	0	0	0	60	0	200	0
Tubajon	1	1	9	33	1	0	9	0	33	0	0	0	0	0	9	0	33	0
Navarro		1	9	33	1	0	9	0	33	0	0	0	0	0	9	0	33	0
BARMM	45	443	211,343	418,753	183	183	3,452	3,452	17,260	17,260	210,643	208,171	416,618	416,618	213,815	211,343	418,753	418,753
MAGUINDANAO	32	363	142,487	76,940	183	183	3,452	3,452	17,260	17,260	141,787	139,315	74,805	74,805	144,959	142,487	76,940	76,940
Upi	1	23	9,200	46,000	31	31	427	427	2,135	2,135	8,773	8,773	43,865	43,865	9,200	9,200	46,000	46,000

REGION PROVINCE CITY/ MUNICIPALITY BARANGAY		NO. OF AFFECTED			No. of ECs		Inside Evacuation Centers				Outside Evacuation Centers				TOTAL SERVED (CURRENT)			
		Brgys.	Families	Persons	CUM	NOW	Families		Persons		Families		Persons		Families		Persons	
							CUM	NOW	CUM	NOW	CUM	NOW	CUM	NOW	CUM	NOW	CUM	NOW
(Inside + Outside)																		
		23	9,200	46,000	31	31	427	427	2,135	2,135	8,773	8,773	43,865	43,865	9,200	9,200	46,000	46,000
Sultan sa Barongis (Lambayong)	1	7	3,827	13,810	0	0	0	0	0	0	3,827	3,827	13,810	13,810	3,827	3,827	13,810	13,810
		7	3,827	13,810	0	0	0	0	0	0	3,827	3,827	13,810	13,810	3,827	3,827	13,810	13,810
Datu Anggal Midtimbang	1	4	2,123	0	7	7	180	180	900	900	1,943	1,943	0	0	2,123	2,123	0	0
		4	2,123	0	7	7	180	180	900	900	1,943	1,943	0	0	2,123	2,123	0	0
Datu Hoffer Ampatuan	1	4	760	0	5	5	5	5	25	25	755	755	0	0	760	760	0	0
		4	760	0	5	5	5	5	25	25	755	755	0	0	760	760	0	0
Datu Saudi-Ampatuan	1	6	4,172	0	0	0	0	0	0	0	4,172	4,172	0	0	4,172	4,172	0	0
		6	4,172	0	0	0	0	0	0	0	4,172	4,172	0	0	4,172	4,172	0	0
Guindulungan	1	11	4,164	0	0	0	0	0	0	0	4,164	4,164	0	0	4,164	4,164	0	0
		11	4,164	0	0	0	0	0	0	0	4,164	4,164	0	0	4,164	4,164	0	0
Northern Kabuntalan	1	11	3,465	17,130	0	0	0	0	0	0	3,465	3,465	17,130	17,130	3,465	3,465	17,130	17,130
		11	3,465	17,130	0	0	0	0	0	0	3,465	3,465	17,130	17,130	3,465	3,465	17,130	17,130
Shariff Aguak (Maganoy)	1	2	1,646	0	0	0	0	0	0	0	1,646	1,646	0	0	1,646	1,646	0	0
		2	1,646	0	0	0	0	0	0	0	1,646	1,646	0	0	1,646	1,646	0	0
Shariff Saydona Mustapha	1	16	5,413	0	0	0	0	0	0	0	5,413	5,413	0	0	5,413	5,413	0	0
		16	5,413	0	0	0	0	0	0	0	5,413	5,413	0	0	5,413	5,413	0	0
Sultan Kudarat (Nuling)	1	31	26,779	0	0	0	0	0	0	0	26,779	26,779	0	0	26,779	26,779	0	0
		31	26,779	0	0	0	0	0	0	0	26,779	26,779	0	0	26,779	26,779	0	0
Ampatuan	1	9	6,655	0	12	12	517	517	2,585	2,585	6,138	6,138	0	0	6,655	6,655	0	0
		9	6,655	0	12	12	517	517	2,585	2,585	6,138	6,138	0	0	6,655	6,655	0	0
Datu Abdullah Sangki	1	5	2,674	0	5	5	0	0	0	0	2,674	2,674	0	0	2,674	2,674	0	0
		5	2,674	0	5	5	0	0	0	0	2,674	2,674	0	0	2,674	2,674	0	0
Datu Blah T. Sinsuat	1	13	5,673	0	20	20	255	255	1,275	1,275	5,418	5,418	0	0	5,673	5,673	0	0
		13	5,673	0	20	20	255	255	1,275	1,275	5,418	5,418	0	0	5,673	5,673	0	0
Datu Montawal (Pagagawan)	1	4	1,915	0	0	0	0	0	0	0	1,915	1,915	0	0	1,915	1,915	0	0
		4	1,915	0	0	0	0	0	0	0	1,915	1,915	0	0	1,915	1,915	0	0
Datu Odin Sinsuat (Dinaig)	1	34	16,348	0	39	39	568	568	2,840	2,840	15,780	15,780	0	0	16,348	16,348	0	0
		34	16,348	0	39	39	568	568	2,840	2,840	15,780	15,780	0	0	16,348	16,348	0	0
Datu Piang (Dulawan)	1	16	9,346	0	21	21	702	702	3,510	3,510	8,644	8,644	0	0	9,346	9,346	0	0
		16	9,346	0	21	21	702	702	3,510	3,510	8,644	8,644	0	0	9,346	9,346	0	0
Datu Unsay	1	4	988	0	0	0	0	0	0	0	988	988	0	0	988	988	0	0

REGION PROVINCE CITY/ MUNICIPALITY BARANGAY		NO. OF AFFECTED			No. of ECs		Inside Evacuation Centers				Outside Evacuation Centers				TOTAL SERVED (CURRENT)				
		Brgys.	Families	Persons	CUM	NOW	Families		Persons		Families		Persons		Families		Persons		
							CUM	NOW	CUM	NOW	CUM	NOW	CUM	NOW	CUM	NOW	CUM	NOW	
(Inside + Outside)																			
		4	988	0	0	0	0	0	0	0	0	988	988	0	0	988	988	0	0
General Salipada K. Pendatun	1	15	3,062	0	0	0	0	0	0	0	0	3,062	3,062	0	0	3,062	3,062	0	0
		15	3,062	0	0	0	0	0	0	0	0	3,062	3,062	0	0	3,062	3,062	0	0
Kabuntalan (Tumbao)	1	17	4,923	0	0	0	0	0	0	0	0	4,923	4,923	0	0	4,923	4,923	0	0
		17	4,923	0	0	0	0	0	0	0	0	4,923	4,923	0	0	4,923	4,923	0	0
Mamasapano	1	14	4,429	0	0	0	0	0	0	0	0	6,901	4,429	0	0	6,901	4,429	0	0
		14	4,429	0	0	0	0	0	0	0	0	6,901	4,429	0	0	6,901	4,429	0	0
Matanog	1	8	1,545	0	0	0	0	0	0	0	0	1,545	1,545	0	0	1,545	1,545	0	0
		8	1,545	0	0	0	0	0	0	0	0	1,545	1,545	0	0	1,545	1,545	0	0
Parang	1	11	1,443	0	21	21	463	463	2,315	2,315	980	980	0	0	1,443	1,443	0	0	
		11	1,443	0	21	21	463	463	2,315	2,315	980	980	0	0	1,443	1,443	0	0	
Rajah Buayan	1	11	1,830	0	0	0	0	0	0	0	0	1,830	1,830	0	0	1,830	1,830	0	0
		11	1,830	0	0	0	0	0	0	0	0	1,830	1,830	0	0	1,830	1,830	0	0
South Upi	1	5	264	0	0	0	0	0	0	0	0	264	264	0	0	264	264	0	0
		5	264	0	0	0	0	0	0	0	0	264	264	0	0	264	264	0	0
Talayan	1	13	5,311	0	0	0	0	0	0	0	0	5,311	5,311	0	0	5,311	5,311	0	0
		13	5,311	0	0	0	0	0	0	0	0	5,311	5,311	0	0	5,311	5,311	0	0
Sultan Sumagka (Talitay)	1	9	3,870	0	0	0	0	0	0	0	0	3,870	3,870	0	0	3,870	3,870	0	0
		9	3,870	0	0	0	0	0	0	0	0	3,870	3,870	0	0	3,870	3,870	0	0
Buldon	1	15	0	0	0	0	0	0	0	0	0	0	0	0	0	0	0	0	0
		15	0	0	0	0	0	0	0	0	0	0	0	0	0	0	0	0	0
Barira	1	8	1,738	0	11	11	55	55	275	275	1,683	1,683	0	0	1,738	1,738	0	0	
		8	1,738	0	11	11	55	55	275	275	1,683	1,683	0	0	1,738	1,738	0	0	
Pagalungan	1	10	3,766	0	0	0	0	0	0	0	0	3,766	3,766	0	0	3,766	3,766	0	0
		10	3,766	0	0	0	0	0	0	0	0	3,766	3,766	0	0	3,766	3,766	0	0
Datu Salibo	1	10	4,839	0	0	0	0	0	0	0	0	4,839	4,839	0	0	4,839	4,839	0	0
		10	4,839	0	0	0	0	0	0	0	0	4,839	4,839	0	0	4,839	4,839	0	0
Sultan Mastura	1	13	0	0	11	11	280	280	1,400	1,400	0	0	0	0	0	0	0	0	0
		13	0	0	11	11	280	280	1,400	1,400	0	0	0	0	0	0	0	0	0
Pandag	1	4	319	0	0	0	0	0	0	0	0	319	319	0	0	319	319	0	0
		4	319	0	0	0	0	0	0	0	0	319	319	0	0	319	319	0	0
LANAO DEL SUR	1	3	380	550	0	0	0	0	0	0	0	380	380	550	550	380	380	550	550

REGION PROVINCE CITY/ MUNICIPALITY BARANGAY		NO. OF AFFECTED			No. of ECs		Inside Evacuation Centers				Outside Evacuation Centers				TOTAL SERVED (CURRENT)			
		Brgys.	Families	Persons	CUM	NOW	Families		Persons		Families		Persons		(Inside + Outside)			
							CUM	NOW	CUM	NOW	CUM	NOW	CUM	NOW	CUM	NOW	CUM	NOW
Balabagan	1	3	380	550	0	0	0	0	0	0	380	380	550	550	380	380	550	550
		3	380	550	0	0	0	0	0	0	380	380	550	550	380	380	550	550
COTABATO CITY	1	36	67,596	337,980	0	0	0	0	0	0	67,596	67,596	337,980	337,980	67,596	67,596	337,980	337,980
Cotabato City	1	36	67,596	337,980	0	0	0	0	0	0	67,596	67,596	337,980	337,980	67,596	67,596	337,980	337,980
		36	67,596	337,980	0	0	0	0	0	0	67,596	67,596	337,980	337,980	67,596	67,596	337,980	337,980
BASILAN	5	19	499	1,994	0	0	0	0	0	0	499	499	1,994	1,994	499	499	1,994	1,994
Maluso	1	8	363	1,639	0	0	0	0	0	0	363	363	1,639	1,639	363	363	1,639	1,639
		8	363	1,639	0	0	0	0	0	0	363	363	1,639	1,639	363	363	1,639	1,639
Sumisip	1	2	28	204	0	0	0	0	0	0	28	28	204	204	28	28	204	204
		2	28	204	0	0	0	0	0	0	28	28	204	204	28	28	204	204
Hadji Moh Ajul	1	2	46	130	0	0	0	0	0	0	46	46	130	130	46	46	130	130
		2	46	130	0	0	0	0	0	0	46	46	130	130	46	46	130	130
Lantawan	1	2	5	21	0	0	0	0	0	0	5	5	21	21	5	5	21	21
		2	5	21	0	0	0	0	0	0	5	5	21	21	5	5	21	21
Tabuan Lasa	1	5	57	0	0	0	0	0	0	0	57	57	0	0	57	57	0	0
		5	57	0	0	0	0	0	0	0	57	57	0	0	57	57	0	0
SULU	5	21	256	1,289	0	0	0	0	0	0	256	256	1,289	1,289	256	256	1,289	1,289
Indanan	1	4	10	47	0	0	0	0	0	0	10	10	47	47	10	10	47	47
		4	10	47	0	0	0	0	0	0	10	10	47	47	10	10	47	47
Maimbung	1	5	31	0	0	0	0	0	0	0	31	31	0	0	31	31	0	0
		5	31	0	0	0	0	0	0	0	31	31	0	0	31	31	0	0
Patikul	1	4	167	995	0	0	0	0	0	0	167	167	995	995	167	167	995	995
		4	167	995	0	0	0	0	0	0	167	167	995	995	167	167	995	995
Banguingui	1	6	46	239	0	0	0	0	0	0	46	46	239	239	46	46	239	239
		6	46	239	0	0	0	0	0	0	46	46	239	239	46	46	239	239
Kalingagalan Caluang	1	2	2	8	0	0	0	0	0	0	2	2	8	8	2	2	8	8
		2	2	8	0	0	0	0	0	0	2	2	8	8	2	2	8	8
TAWI-TAWI	1	1	125	0	0	0	0	0	0	0	125	125	0	0	125	125	0	0
Bongao	1	1	125	0	0	0	0	0	0	0	125	125	0	0	125	125	0	0
		1	125	0	0	0	0	0	0	0	125	125	0	0	125	125	0	0
CAR	46	267	10,031	35,045	20	1	181	25	661	125	328	50	1,306	183	509	75	1,967	308
ABRA	5	59	2,319	9,680	2	0	2	0	6	0	13	1	43	4	15	1	49	4

REGION PROVINCE CITY/ MUNICIPALITY BARANGAY		NO. OF AFFECTED			No. of ECs		Inside Evacuation Centers				Outside Evacuation Centers				TOTAL SERVED (CURRENT)			
		Brgys.	Families	Persons	CUM	NOW	Families		Persons		Families		Persons		Families		Persons	
							CUM	NOW	CUM	NOW	CUM	NOW	CUM	NOW	CUM	NOW	CUM	NOW
							(Inside + Outside)											
Bangued	1	31	1	4	0	0	0	0	0	0	1	1	4	4	1	1	4	4
		31	1	4	0	0	0	0	0	0	1	1	4	4	1	1	4	4
Daguio	1	4	31	106	2	0	2	0	6	0	12	0	39	0	14	0	45	0
		4	31	106	2	0	2	0	6	0	12	0	39	0	14	0	45	0
Licuan-Baay (Licuan)	1	2	1	2	0	0	0	0	0	0	0	0	0	0	0	0	0	0
		2	1	2	0	0	0	0	0	0	0	0	0	0	0	0	0	0
Malibcong	1	12	1,160	4,534	0	0	0	0	0	0	0	0	0	0	0	0	0	0
		12	1,160	4,534	0	0	0	0	0	0	0	0	0	0	0	0	0	0
Tineg	1	10	1,126	5,034	0	0	0	0	0	0	0	0	0	0	0	0	0	0
		10	1,126	5,034	0	0	0	0	0	0	0	0	0	0	0	0	0	0
APAYAO	4	14	71	250	3	0	13	0	47	0	57	24	202	90	70	24	249	90
Calanasan	1	1	1	5	0	0	0	0	0	0	1	0	5	0	1	0	5	0
		1	1	5	0	0	0	0	0	0	1	0	5	0	1	0	5	0
Conner	1	6	58	206	1	0	7	0	28	0	51	24	178	90	58	24	206	90
		6	58	206	1	0	7	0	28	0	51	24	178	90	58	24	206	90
Kabugao	1	5	6	20	0	0	0	0	0	0	5	0	19	0	5	0	19	0
		5	6	20	0	0	0	0	0	0	5	0	19	0	5	0	19	0
Pudtol	1	2	6	19	2	0	6	0	19	0	0	0	0	0	6	0	19	0
		2	6	19	2	0	6	0	19	0	0	0	0	0	6	0	19	0
BENGUET	11	70	4,757	12,503	1	0	5	0	13	0	21	9	86	33	26	9	99	33
Baguio	1	14	34	175	0	0	0	0	0	0	7	0	34	0	7	0	34	0
		14	34	175	0	0	0	0	0	0	7	0	34	0	7	0	34	0
Atok	1	8	2,237	4,387	0	0	0	0	0	0	0	0	0	0	0	0	0	0
		8	2,237	4,387	0	0	0	0	0	0	0	0	0	0	0	0	0	0
Bokod	1	2	4	18	0	0	0	0	0	0	2	0	2	0	2	0	2	0
		2	4	18	0	0	0	0	0	0	2	0	2	0	2	0	2	0
Buguias	1	13	325	1,235	0	0	0	0	0	0	0	0	0	0	0	0	0	0
		13	325	1,235	0	0	0	0	0	0	0	0	0	0	0	0	0	0
Itogon	1	3	8	34	0	0	0	0	0	0	5	5	18	18	5	5	18	18
		3	8	34	0	0	0	0	0	0	5	5	18	18	5	5	18	18
Kabayan	1	13	2,106	6,510	0	0	0	0	0	0	2	0	9	0	2	0	9	0
		13	2,106	6,510	0	0	0	0	0	0	2	0	9	0	2	0	9	0

REGION PROVINCE CITY/ MUNICIPALITY BARANGAY		NO. OF AFFECTED			No. of ECs		Inside Evacuation Centers				Outside Evacuation Centers				TOTAL SERVED (CURRENT)				
		Brgys.	Families	Persons	CUM	NOW	Families		Persons		Families		Persons		Families		Persons		
							CUM	NOW	CUM	NOW	CUM	NOW	CUM	NOW	CUM	NOW	CUM	NOW	
							(Inside + Outside)												
Kapangan	1	3	6	19	0	0	0	0	0	0	0	0	0	0	0	0	0	0	0
		3	6	19	0	0	0	0	0	0	0	0	0	0	0	0	0	0	0
Kibungan	1	2	9	29	1	0	5	0	13	0	0	0	0	0	5	0	13	0	0
		2	9	29	1	0	5	0	13	0	0	0	0	0	5	0	13	0	0
La Trinidad	1	2	4	13	0	0	0	0	0	0	1	0	8	0	1	0	8	0	0
		2	4	13	0	0	0	0	0	0	1	0	8	0	1	0	8	0	0
Tuba	1	5	10	33	0	0	0	0	0	0	4	4	15	15	4	4	15	15	0
		5	10	33	0	0	0	0	0	0	4	4	15	15	4	4	15	15	0
Tublay	1	5	14	50	0	0	0	0	0	0	0	0	0	0	0	0	0	0	0
		5	14	50	0	0	0	0	0	0	0	0	0	0	0	0	0	0	0
IFUGAO	11	43	160	635	5	0	18	0	51	0	34	8	125	18	52	8	176	18	0
Aguinaldo	1	3	15	42	1	0	11	0	24	0	1	0	4	0	12	0	28	0	0
		3	15	42	1	0	11	0	24	0	1	0	4	0	12	0	28	0	0
Alfonso Lista (Potia)	1	1	31	123	0	0	0	0	0	0	0	0	0	0	0	0	0	0	0
		1	31	123	0	0	0	0	0	0	0	0	0	0	0	0	0	0	0
Asipulo	1	8	19	84	2	0	2	0	10	0	5	2	23	8	7	2	33	8	0
		8	19	84	2	0	2	0	10	0	5	2	23	8	7	2	33	8	0
Banaue	1	4	10	52	0	0	0	0	0	0	0	0	0	0	0	0	0	0	0
		4	10	52	0	0	0	0	0	0	0	0	0	0	0	0	0	0	0
Hingyon	1	1	7	13	0	0	0	0	0	0	7	6	21	10	7	6	21	10	0
		1	7	13	0	0	0	0	0	0	7	6	21	10	7	6	21	10	0
Hungduan	1	2	5	17	0	0	0	0	0	0	1	0	4	0	1	0	4	0	0
		2	5	17	0	0	0	0	0	0	1	0	4	0	1	0	4	0	0
Kiangan	1	4	5	18	0	0	0	0	0	0	4	0	16	0	4	0	16	0	0
		4	5	18	0	0	0	0	0	0	4	0	16	0	4	0	16	0	0
Lagawe	1	3	4	21	0	0	0	0	0	0	0	0	0	0	0	0	0	0	0
		3	4	21	0	0	0	0	0	0	0	0	0	0	0	0	0	0	0
Lamut	1	3	19	50	1	0	1	0	3	0	6	0	15	0	7	0	18	0	0
		3	19	50	1	0	1	0	3	0	6	0	15	0	7	0	18	0	0
Mayoyao	1	5	6	25	0	0	0	0	0	0	0	0	0	0	0	0	0	0	0
		5	6	25	0	0	0	0	0	0	0	0	0	0	0	0	0	0	0
Tinoc	1	9	39	190	1	0	4	0	14	0	10	0	42	0	14	0	56	0	0

REGION PROVINCE CITY/ MUNICIPALITY BARANGAY		NO. OF AFFECTED			No. of ECs		Inside Evacuation Centers				Outside Evacuation Centers				TOTAL SERVED (CURRENT)					
		Brgys.	Families	Persons	CUM	NOW	Families		Persons		Families		Persons		(Inside + Outside)		Families		Persons	
							CUM	NOW	CUM	NOW	CUM	NOW	CUM	NOW	CUM	NOW	CUM	NOW	CUM	NOW
		9	39	190	1	0	4	0	14	0	10	0	42	0	14	0	56	0		
KALINGA	6	37	2,178	10,027	4	1	40	25	181	125	121	0	562	0	161	25	743	125		
Balbalan	1	6	17	79	2	0	7	0	32	0	1	0	4	0	8	0	36	0		
		6	17	79	2	0	7	0	32	0	1	0	4	0	8	0	36	0		
Lubuagan	1	8	850	4,244	1	1	25	25	125	125	77	0	376	0	102	25	501	125		
		8	850	4,244	1	1	25	25	125	125	77	0	376	0	102	25	501	125		
Pasil	1	14	1,000	4,253	0	0	0	0	0	0	38	0	161	0	38	0	161	0		
		14	1,000	4,253	0	0	0	0	0	0	38	0	161	0	38	0	161	0		
Pinukpuk	1	5	42	157	0	0	0	0	0	0	3	0	17	0	3	0	17	0		
		5	42	157	0	0	0	0	0	0	3	0	17	0	3	0	17	0		
Tabuk	1	1	10	28	1	0	8	0	24	0	2	0	4	0	10	0	28	0		
		1	10	28	1	0	8	0	24	0	2	0	4	0	10	0	28	0		
Tanudan	1	3	259	1,266	0	0	0	0	0	0	0	0	0	0	0	0	0	0		
		3	259	1,266	0	0	0	0	0	0	0	0	0	0	0	0	0	0		
MOUNTAIN PROVINCE	9	44	546	1,950	5	0	103	0	363	0	82	8	288	38	185	8	651	38		
Barlig	1	7	27	73	1	0	10	0	31	0	7	1	15	3	17	1	46	3		
		7	27	73	1	0	10	0	31	0	7	1	15	3	17	1	46	3		
Bauko	1	9	34	132	0	0	0	0	0	0	0	0	0	0	0	0	0	0		
		9	34	132	0	0	0	0	0	0	0	0	0	0	0	0	0	0		
Besao	1	4	53	207	3	0	26	0	108	0	25	0	97	0	51	0	205	0		
		4	53	207	3	0	26	0	108	0	25	0	97	0	51	0	205	0		
Natonin	1	6	32	124	0	0	0	0	0	0	7	0	25	0	7	0	25	0		
		6	32	124	0	0	0	0	0	0	7	0	25	0	7	0	25	0		
Paracelis	1	2	184	511	1	0	67	0	224	0	0	0	0	0	67	0	224	0		
		2	184	511	1	0	67	0	224	0	0	0	0	0	67	0	224	0		
Sabangan	1	1	25	74	0	0	0	0	0	0	25	0	74	0	25	0	74	0		
		1	25	74	0	0	0	0	0	0	25	0	74	0	25	0	74	0		
Sadanga	1	8	176	776	0	0	0	0	0	0	7	7	35	35	7	7	35	35		
		8	176	776	0	0	0	0	0	0	7	7	35	35	7	7	35	35		
Sagada	1	1	1	1	0	0	0	0	0	0	0	0	0	0	0	0	0	0		
		1	1	1	0	0	0	0	0	0	0	0	0	0	0	0	0	0		
Tadian	1	6	14	52	0	0	0	0	0	0	11	0	42	0	11	0	42	0		

REGION PROVINCE CITY/ MUNICIPALITY BARANGAY		NO. OF AFFECTED			No. of ECs		Inside Evacuation Centers				Outside Evacuation Centers				TOTAL SERVED (CURRENT)			
		Brgys.	Families	Persons	CUM	NOW	Families		Persons		Families		Persons		Families		Persons	
							CUM	NOW	CUM	NOW	CUM	NOW	CUM	NOW	CUM	NOW	CUM	NOW
(Inside + Outside)																		
		6	14	52	0	0	0	0	0	0	11	0	42	0	11	0	42	0
NCR	17	141	8,867	37,151	182	11	8,867	476	37,151	1,884	0	0	0	0	8,867	476	37,151	1,884
NCR	17	141	8,867	37,151	182	11	8,867	476	37,151	1,884	0	0	0	0	8,867	476	37,151	1,884
Caloocan City	1	5	17	63	5	0	17	0	63	0	0	0	0	0	17	0	63	0
		5	17	63	5	0	17	0	63	0	0	0	0	0	17	0	63	0
Las Piñas City	1	9	259	663	9	0	259	0	663	0	0	0	0	0	259	0	663	0
		9	259	663	9	0	259	0	663	0	0	0	0	0	259	0	663	0
Makati City	1	3	27	90	3	0	27	0	90	0	0	0	0	0	27	0	90	0
		3	27	90	3	0	27	0	90	0	0	0	0	0	27	0	90	0
Malabon City	1	4	35	109	4	0	35	0	109	0	0	0	0	0	35	0	109	0
		4	35	109	4	0	35	0	109	0	0	0	0	0	35	0	109	0
Manila City	1	8	1,080	4,087	10	0	1,080	0	4,087	0	0	0	0	0	1,080	0	4,087	0
		8	1,080	4,087	10	0	1,080	0	4,087	0	0	0	0	0	1,080	0	4,087	0
Marikina City	1	14	2,401	11,823	25	0	2,401	0	11,823	0	0	0	0	0	2,401	0	11,823	0
		14	2,401	11,823	25	0	2,401	0	11,823	0	0	0	0	0	2,401	0	11,823	0
Muntinlupa City	1	8	1,165	5,297	19	10	1,165	464	5,297	1,847	0	0	0	0	1,165	464	5,297	1,847
		8	1,165	5,297	19	10	1,165	464	5,297	1,847	0	0	0	0	1,165	464	5,297	1,847
Navotas City	1	8	71	324	9	0	71	0	324	0	0	0	0	0	71	0	324	0
		8	71	324	9	0	71	0	324	0	0	0	0	0	71	0	324	0
Parañaque City	1	8	328	1,297	11	0	328	0	1,297	0	0	0	0	0	328	0	1,297	0
		8	328	1,297	11	0	328	0	1,297	0	0	0	0	0	328	0	1,297	0
Pasay City	1	6	68	263	4	0	68	0	263	0	0	0	0	0	68	0	263	0
		6	68	263	4	0	68	0	263	0	0	0	0	0	68	0	263	0
Pasig City	1	18	739	2,704	23	1	739	12	2,704	37	0	0	0	0	739	12	2,704	37
		18	739	2,704	23	1	739	12	2,704	37	0	0	0	0	739	12	2,704	37
Quezon City	1	17	1,930	7,787	30	0	1,930	0	7,787	0	0	0	0	0	1,930	0	7,787	0
		17	1,930	7,787	30	0	1,930	0	7,787	0	0	0	0	0	1,930	0	7,787	0
Taguig City	1	20	546	1,917	20	0	546	0	1,917	0	0	0	0	0	546	0	1,917	0
		20	546	1,917	20	0	546	0	1,917	0	0	0	0	0	546	0	1,917	0
San Juan City	1	3	68	218	0	0	68	0	218	0	0	0	0	0	68	0	218	0
		3	68	218	0	0	68	0	218	0	0	0	0	0	68	0	218	0
Valenzuela City	1	10	133	509	10	0	133	0	509	0	0	0	0	0	133	0	509	0

REGION PROVINCE CITY/ MUNICIPALITY BARANGAY		NO. OF AFFECTED			No. of ECs		Inside Evacuation Centers				Outside Evacuation Centers				TOTAL SERVED (CURRENT)					
		Brgys.	Families	Persons	CUM	NOW	Families		Persons		Families		Persons		Families		Persons			
							CUM	NOW	CUM	NOW	CUM	NOW	CUM	NOW	CUM	NOW	CUM	NOW		
							(Inside + Outside)													
		10	133	509	10	0	133	0	509	0	0	0	0	0	0	133	0	509	0	
Pateros	1	0	0	0	0	0	0	0	0	0	0	0	0	0	0	0	0	0	0	0
		0	0	0	0	0	0	0	0	0	0	0	0	0	0	0	0	0	0	0
Mandaluyong City	1	0	0	0	0	0	0	0	0	0	0	0	0	0	0	0	0	0	0	0
		0	0	0	0	0	0	0	0	0	0	0	0	0	0	0	0	0	0	0

CASUALTIES as of (November 04, 2022 06:00)

Number of casualties for validation
53 dead
50 injured
8 missing

PROVINCE CITY /MUNICIPALITY BARANGAY	QTY	SURNAME	FIRST NAME	MIDDLE NAME	AGE	SEX	ADDRESS	CAUSE	REMARKS	SOURCE OF DATA	VALIDATED
DEAD	102										
REGION 2	1										
CAGAYAN	1										
Alcala	1										
Brgy Afusing Daga					22	Female	Brgy Afusing Daga, Alcala, Cagayan	Drowning		PDRMO CAGAYAN	No
REGION 3	2										
ZAMBALES	1										
Botolan	1										
					34	Male	Bulacan	Agrounding involving Barge IMC 12 at Vicinity Waters of Brgy. Bangan, Botolan, Zambales	Validated by DILG, MDM Cluster	PCG and PNP Spot report	Yes
BULACAN	1										
San Jose del Monte	1										

PROVINCE CITY /MUNICIPALITY BARANGAY	QTY	SURNAME	FIRST NAME	MIDDLE NAME	AGE	SEX	ADDRESS	CAUSE	REMARKS	SOURCE OF DATA	VALIDATED
BRGY SAN ROQUE					42	Male	SITIO DALANDAN SAN ROQUE CITY OF SAN JOSE DEL MONTE BULACAN	DROWNING	Validated by DILG, MDM Cluster	DOH	Yes
REGION 6	32										
CAPIZ	7										
Tapaz	1										
Brgy, San Roque					27	Male	Pres. Roxas, Capiz	Drowning	With blotter report / Waiting for the copy of death certificate	DILG	Yes
Panay	2										
					15	Male	Sitio Hinul-aban, Brgy. Lus-onan, Panay	Drowning	death certificate on process	DILG	Yes
					53	Male	Guba, Pontevedra, Capiz	Drowning	death certificate on process	DILG	Yes
Panitan	4										
						Male	Bahit, Panitan, Capiz	Swept by strong current / Drowning	death certificate on process	DILG	Yes
						Male	Bahit, Panitan, Capiz	Drowning	death certificate on process	DILG	Yes
					81	Female	Sitio Imugan, Brgy. Tingcupon, Panitan	Drowning	Death certificate on process	DILG	Yes
						Female	Bahit, Panitan, Capiz	Drowning	Death certificate on process	DILG	Yes
ILOILO	7										
San Joaquin	1										
Brgy. Guibongan Bayunan					25	Female	Brgy. Ginot-an, San Joaquin, Iloilo	Drowning	With blotter report / Waiting for the copy of death certificate	DILG	Yes
Passi	1										
Brgy. Alimono, Passi City					30	Male	Sitio Buang, Brgy. Alimono, Passi City	Drowning	on process death certificate	DILG	Yes
Miagao	1										
Brgy. Dalije, Miagao					74	Male	Brgy. Dajile, Miagao	Drowning	Death certificate on process	DILG	Yes

PROVINCE CITY /MUNICIPALITY BARANGAY	QTY	SURNAME	FIRST NAME	MIDDLE NAME	AGE	SEX	ADDRESS	CAUSE	REMARKS	SOURCE OF DATA	VALIDATED
Zarraga	1										
Jalaud Norte, Zarraga					50	Male	Bulalacao, New Lucena	Drowning	Death certificate on process	DILG	Yes
Ajuy	1										
		Eustaque	Tresita	Carera	70	Female	Agnaga, Concepcion	Drowning	with Death Certificate	DILG	Yes
Igbaras	1										
					12	Male	Mulangan, Igbaras	Landslide	death certificate on process	DILG	Yes
Tigbauan	1										
		Tamon	Dennis	Tumbit	43	Male	Bagumbayan, Tigbauan	Drowning	with Death Certificate	DILG	Yes
AKLAN	7										
Libacao	5										
					57	Male	Brgy. Dalagsaan, Libacao, Aklan	Drowning, Suffocation from mud	Death certificate on process	DILG	Yes
					52	Male	Loctuga, Libacao, Aklan	Drowning, Suffocation from mud	Death certificate on process	DILG	Yes
					40	Male	Loctuga, Libacao, Aklan	Drowning	Death certificate on process	DILG	Yes
					28	Female	Loctuga, Libacao, Aklan	Drowning, Suffocation from mud	Death certificate on process	DILG	Yes
					31	Male	Loctuga, Libacao, Aklan	Drowning, Suffocation from mud	Death certificate on process	DILG	Yes
Batan	1										
					35	Male	Brgy Napti, Batan	Electrocution	Death Certificate on process	DILG	Yes
Lezo	1										
					74	Male	Poblacion, Lezo, Aklan	Possible Drowning	Death certificate on process	DILG	Yes
ANTIQUÉ	11										
Sibalom	3										
					67	Male	Nagdayao, Sibalom, Antique	Carried away by a strong current of flood	On process	DILG	Yes
					61	Male	Iglanot, Sibalom, Antique	Cardiac Arrest/Hypothermia	On process	DILG	Yes

PROVINCE CITY /MUNICIPALITY BARANGAY	QTY	SURNAME	FIRST NAME	MIDDLE NAME	AGE	SEX	ADDRESS	CAUSE	REMARKS	SOURCE OF DATA	VALIDATED
					91	Female	Mabini, Sibalom	Difficulty in Breathing / Cardiac Arrest	death certificate on process	DILG	Yes
Hamtic	1										
					33	Male	Piape 1 Hamtic, Antique	Drowning	On process	DILG	Yes
Patnongon	5										
					35	Male	Sitio Cabudipa, Pob Patnongon	Drowning	Death certificate on process	DILG	Yes
						Male	Samalague, Patnongon	Swept by strong current of flood	Death certificate on process	DILG	Yes
					60	Male	Tamayoc, Patnongon	Drowning	Death certificate on process	DILG	Yes
					28	Female	Poblacion Patnongon	Drowning	Death certificate on process	DILG	Yes
					49	Male	Samalague, Patnongon	Swept by strong current of flood	Death certificate on process	DILG	Yes
Tobias Fornier (Dao)	1										
					55	Male		Covered by landslide	Death Certificate on process	DILG	Yes
Bugasong	1										
					41	Male	Poblacion, Patnongon, Antique	Swept by strong current / Drowning		DILG	Yes
REGION 12	3										
SOUTH COTABATO	1										
Lake Sebu	1										
Lamlahak		Godwino	Macquenzo	A	2	Male	Brgy. Lamlahak	drowning	2 Y.O.	MDRRMO	Yes
SULTAN KUDARAT	2										
Kalamansig	2										
Sangay					76	Male	Brgy. Sangay	Drowning		MDRRMO	Yes
					65	Male	Brgy. Sta. Clara	Drowning		MDRRMO	Yes
BARMM	63										
MAGUINDANAO	63										
Upi	7										
Kabakaba						Male	Bungkog, Upi	Due to Landslide		MOH-BARMM	Yes
						Male	Bungkog, Upi	Due to Landslide		MOH-BARMM	Yes
						Unidentified	Tubuan, Rempes, Upi	Due to Flooding		MOH-BARMM	Yes

PROVINCE CITY /MUNICIPALITY BARANGAY	QTY	SURNAME	FIRST NAME	MIDDLE NAME	AGE	SEX	ADDRESS	CAUSE	REMARKS	SOURCE OF DATA	VALIDATED
					39	Unidentified	Dela Fuente, Rempes, Upi	Due to Flooding		MOH-BARMM	Yes
					12	Unidentified	Dela Fuente, Rempes, Upi	Due to Flooding		MOH-BARMM	Yes
					75	Female	Tinungkaan, Upi	Due to Fallen Trees		MOH-BARMM	Yes
						Male	Kabakaba, Upi	Due to Fallen Trees		MOH-BARMM	Yes
Datu Blah T. Sinsuat	8										
					3	Female	Hataman Village, Brgy. Pura, DBS	Drowning	Retrieved in Hataman	MOH-BARMM	Yes
					3	Female	Hataman Village, Brgy. Pura, DBS	Drowning	Retrieved in Bongao Island dated 29 Oct 22	MOH-BARMM	Yes
					5	Female	Hataman Village, Brgy. Pura, DBS	Drowning	Retrieved in Kaguco, Matuber	MOH-BARMM	Yes
					78	Male	Nimaan, Tubaan. DBS	Due to Flooding	Retrieved in Nimaan, Datu Odin Sinsuat	MOH-BARMM	Yes
					56	Female	Nalkan, DBS	Drowning		MOH-BARMM	Yes
					67	Female	Hataman Village, Brgy. Pura, DBS	Drowning	Retrieved in Hataman	MOH-BARMM	Yes
					3	Female	Hataman Village, Brgy. Pura, DBS	Drowning	Retrieved in Gazz Station, Pura, DBS	MOH-BARMM	Yes
						Unidentified				PDRMO Maguindanao	Yes
Datu Odin Sinsuat (Dinaig)	44										
					53	Male	Unidentified	Unidentified		BARMM Read	Yes
					4	Female	Unidentified	Unidentified		BARMM Read	Yes
						Male	Unidentified	Unidentified		BARMM Read	Yes
						Female				BARMM Read	Yes
						Male				BARMM Read	Yes
						Male				BARMM Read	Yes
						Male				BARMM Read	Yes
						Female				BARMM Read	Yes
						Male				BARMM Read	Yes
						Female				BARMM Read	Yes
						Male				BARMM Read	Yes
						Female				BARMM Read	Yes

PROVINCE CITY /MUNICIPALITY BARANGAY	QTY	SURNAME	FIRST NAME	MIDDLE NAME	AGE	SEX	ADDRESS	CAUSE	REMARKS	SOURCE OF DATA	VALIDATED
						Female				BARMM Readi	Yes
						Male				BARMM Readi	Yes
						Female				BARMM Readi	Yes
						Female				BARMM Readi	Yes
					9	Male	Tanuel, Datu Odin Sinsuat	Hypoxic Ischemic Enephalopathy Secondary to Landslide Injury		MOH BARMM	Yes
					12	Male	Tanuel, Datu Odin Sinsuat	Hypoxic Ischemic Enephalopathy Secondary to Landslide Injury		MOH BARMM	Yes
						Female				BARMM Readi	Yes
						Unidentified				BARMM Readi	Yes
						Unidentified				BARMM Readi	Yes
						Unidentified				BARMM Readi	Yes
						Unidentified				BARMM Readi	Yes
						Unidentified				BARMM Readi	Yes
						Unidentified				BARMM Readi	Yes
						Unidentified				BARMM Readi	Yes
						Unidentified				BARMM Readi	Yes
						Unidentified				MDRRMO-Datu Odin Sinsuat	Yes
						Unidentified				MDRRMO-Datu Odin Sinsuat	Yes
						Unidentified				MDRRMO-Datu Odin SinsuatMD RRMO-Datu Odin Sinsuat	Yes
						Unidentified				MDRRMO-Datu Odin Sinsuat	Yes
						Unidentified				MDRRMO-Datu Odin Sinsuat	Yes
						Unidentified				MDRRMO-Datu Odin Sinsuat	Yes
						Unidentified				MDRRMO-Datu Odin Sinsuat	Yes
						Unidentified				MDRRMO-Datu Odin Sinsuat	Yes
						Unidentified				MDRRMO-Datu Odin Sinsuat	Yes

PROVINCE CITY /MUNICIPALITY BARANGAY	QTY	SURNAME	FIRST NAME	MIDDLE NAME	AGE	SEX	ADDRESS	CAUSE	REMARKS	SOURCE OF DATA	VALIDATED
						Unidentified				MDRRMO-Datu Odin Sinsuat	Yes
						Unidentified				MDRRMO-Datu Odin Sinsuat	Yes
						Unidentified				MDRRMO-Datu Odin Sinsuat	Yes
						Unidentified				MDRRMO-Datu Odin Sinsuat	Yes
						Unidentified				MDRRMO-Datu Odin Sinsuat	Yes
						Unidentified				MDRRMO-Datu Odin Sinsuat	Yes
						Unidentified				MDRRMO-Datu Odin Sinsuat	Yes
						Unidentified				MDRRMO-Datu Odin Sinsuat	Yes
						Unidentified				PDRRMO Maguindanao	Yes
						Unidentified				PDRRMO Maguindanao	Yes
Barira	3										
Lipa					7	Female	Sitio Tubak, Barangay Lipa, Barira, Maguindanao	Drowning	Retrieved her corpse at Nituan River, Sitio Kamis, Barangay Marang, Barira, Maguindanao	MDRRMO-Barira	Yes
					5	Male	Sitio Tubak, Barangay Lipa, Barira, Maguindanao	Drowning	Retrieved his corpse at Sitio Tubak, Barangay Lipa, Barira, Maguindanao	MDRRMO-Barira	Yes
					3	Male	Sitio Tubak, Barangay Lipa, Barira, Maguindanao	Drowning	Retrieved his corpse at Nituan River, Sitio Kamis, Barangay Marang, Barira, Maguindanao	MDRRMO-Barira	Yes
South Upi	1										
					47	Male	Brgy. Romangaob, South Upi	Drowning		MOH BARMM	Yes
CAR	1										
KALINGA	1										
Balbalan	1										

PROVINCE CITY /MUNICIPALITY BARANGAY	QTY	SURNAME	FIRST NAME	MIDDLE NAME	AGE	SEX	ADDRESS	CAUSE	REMARKS	SOURCE OF DATA	VALIDATED
		Lumacday	Severino		62	Male	Sitio Ligayan, Balantoy, Balbalan, Kalinga		Fell off to the ravine that continued to river due to the slide debris that was continuously falling and was very slippery and unsafe. The body was found and was positively identified by his relatives at around 11 AM at Calbayan, Pinukpuk on 31 October 2022.	DILG	Yes
MISSING	27										
REGION 6	9										
CAPIZ	1										
Panitan	1										
					46	Male	Tabuc Suba, Panitan		with PNP blotter/spot report	DILG	Yes
AKLAN	1										
Libacao	1										
					60	Male	Sitio Omlit, Libacao, Aklan			DILG	Yes
ANTIQUE	6										
Sibalom	1										
					24	Male	Brgy Pasong, Sibalom		PDRRMO Antique report dated October 30,2022	DILG	Yes
Patnongon	3										
					38	Male	Poblacion Patnongon		PDRRMO Antique	DILG	Yes
					11	Female	Villa Flores, Patnongon			DILG	Yes
					62	Male	Lugta, Lauaan			DILG	Yes
Laua-an	2										

PROVINCE CITY /MUNICIPALITY BARANGAY	QTY	SURNAME	FIRST NAME	MIDDLE NAME	AGE	SEX	ADDRESS	CAUSE	REMARKS	SOURCE OF DATA	VALIDATED
Brgy. Necesito, Lugta						Unidentified	Brgy. Necesito, Laua-an		PDRRMO Antique report dated Oct. 30,2022	DILG	Yes
						Unidentified	Brgy. Lugta, Laua-an		PDRRMO Antique report dated Oct. 30,2022	DILG	Yes
NEGROS OCCIDENTAL	1										
Cauayan	1										
						Male	Brgy. Guiljungan, Cauayan, Neg. Occ.			DILG	Yes
BARMM	17										
MAGUINDANAO	17										
Upi	4										
Kabakaba					38	Female	Upi	Due to Flooding	Last seen night of 27 Oct 22	MOH BARMM	Yes
					14	Female	Upi	Due to Flooding	Last seen night of 27 Oct 22	MOH BARMM	Yes
						Female	Upi	Due to flooding	Last seen at Tubuan, Rempes, Upi, Maguindanao	MOH BARMM	Yes
						Unidentified				PDRRMO-Maguindanao	Yes
Datu Blah T. Sinsuat	3										
						Male	Datu Blah Sinsuat		Due to Landslide	MOH BARMM	Yes
					8	Female	Datu Blah Sinsuat		Drifted by ravaging flood water of Sulang Creek and Tubuan River	MOH BARMM	Yes
					22	Female	Datu Blah Sinsuat		Drifted by ravaging flood water of Sulang Creek and Tubuan River	MOH BARMM	Yes
Datu Odin Sinsuat (Dinaig)	9										
						Unidentified				MDRRMO-Datu Odin SinsuatMDRRMO-Datu Odin Sinsuat	Yes
						Unidentified				MDRRMO-Datu Odin Sinsuat	Yes

PROVINCE CITY /MUNICIPALITY BARANGAY	QTY	SURNAME	FIRST NAME	MIDDLE NAME	AGE	SEX	ADDRESS	CAUSE	REMARKS	SOURCE OF DATA	VALIDATED
						Unidentified				MDRRMO-Datu Odin Sinsuat	Yes
						Unidentified				MDRRMO-Datu Odin Sinsuat	Yes
						Unidentified				MDRRMO-Datu Odin Sinsuat	Yes
						Unidentified				MDRRMO-Datu Odin Sinsuat	Yes
						Unidentified				MDRRMO-Datu Odin Sinsuat	Yes
						Unidentified				MDRRMO-Datu Odin Sinsuat	Yes
						Unidentified				MDRRMO-Datu Odin Sinsuat	Yes
South Upi	1										
						Unidentified				PDRRMO Maguindanao	Yes
CAR	1										
APAYAO	1										
Kabugao	1										
		Dulam	Valbina	B.	67	Female	Sitio Tappag, Brgy. Maragat, Kabugao, Apayao		Slipped and carried away by strong current while crossing a brook	Kabugao MPS	Yes
INJURED/ ILL	91										
REGION 3	4										
AURORA	4										
Dingalan	4										
					14	Female	Brgy Ibona	Fractured Left Middle Finger		DOH CLCHD	Yes
					57	Female	Davil Davilan	Fractured at Left Arm		DOH CLCHD	Yes
					39	Female	PALTIC	Bruises at Right Foot and Left Arm due to Fall		DOH CLCHD	Yes
					54	Male	Brgy Ibona	Lacerated wound at Right Thumb due to glass breakage		DOH CLCHD	Yes
CALABARZON	9										
LAGUNA	9										

PROVINCE CITY /MUNICIPALITY BARANGAY	QTY	SURNAME	FIRST NAME	MIDDLE NAME	AGE	SEX	ADDRESS	CAUSE	REMARKS	SOURCE OF DATA	VALIDATED
Nagcarlan	5										
San Francisco					71	Female	Brgy San Francisco Nagcarlan Laguna	Contusion Hematoma Occipital Area Secondary to fall		DOH	Yes
Banago					40	Male	Brgy Banago Nagcarlan Laguna	Lacerated Wound Parietal Area		DOH	Yes
Yukos					62	Male	Brgy Yukos, Nagcarlan Lagun	Lacerated Wound Right Upper Arm		DOH	Yes
					65	Female	Brgy Yukos, Nagcarlan Lagun	Head Trauma Contusion hematoma occipital area		DOH	Yes
Balinacon					39	Male	Brgy. Balinacon Nagcarlan, Laguna	Multiple Physical Injuries secondary to drowning incidence E/O Fx Lumbar area		DOH	Yes
Calamba	3										
Palingon					20	Male	Purok 4, Palingon, Calamba City, Laguna	Punctured Wound, Left Foot		DOH	Yes
					45	Female	Purok 4, Palingon, Calamba City, Laguna	Bruised Buttocks Secondary to Fall		DOH	Yes
					10	Female	Purok 3, Palingon, Calamba City, Laguna	Punctured Wound, Left Foot		DOH	Yes
Liliw	1										
Kanluran Buka					59	Female	Brgy. Kanluran Buka Liliw, Laguna	Closed Fx Digital Radius Right Arm Secondary to fall		DOH	Yes
MIMAROPA	5										
MARINDUQUE	4										
Buenavista	4										
		Opiz	Jan Gabriel		8	Male	Barangay Malbog, Buenavista	Lacerated Wound	Wound due to corrugated sheet	PDRRMO Marinduque, DSWD MIMAROPA	Yes

PROVINCE CITY /MUNICIPALITY BARANGAY	QTY	SURNAME	FIRST NAME	MIDDLE NAME	AGE	SEX	ADDRESS	CAUSE	REMARKS	SOURCE OF DATA	VALIDATED
		Privado	Ronaldo		38	Male	Barangay, Caigangan, Buenavista, Marinduque	Lacerated Wound	Wound due to broken bottle	PDRRMO Marinduque, DSWD MIMAROPA	Yes
		Guevarra	Teodoro	Salvacion	56	Male	Barangay, Poblacion, Buenavista, Marinduque	Lacerated Wound	Wound due to corrugated sheet	PDRRMO Marinduque, DSWD MIMAROPA	Yes
		Epiga	Blas		72	Male	Barangay, Caigangan, Buenavista, Marinduque	hypothermia/chills	Prolonged exposure to rain	PDRRMO Marinduque, DSWD MIMAROPA	Yes
ORIENTAL MINDORO	1										
Gloria	1										
		Lacerna	Antonio		54	Male	Banutan, Gloria, Oriental Mindoro	Lacerated wound	The victim was hit by a galvanized sheet	PDRRMO Oriental Mindoro	Yes
REGION 5	13										
CAMARINES NORTE	9										
Talisay	4										
					36	Male	P-5 Itomang, Talisay	laceration lower lip		PDRRMO	No
					47	Male		Abrasion neck		PDRRMO	No
					14	Female	Brgy. Itomang	Lower lip laceration and multiple abriassion on head		PDRRMO	No
					47	Female	Brgy. Itomang	Lower lip laceration and multiple abriassion on head		PDRRMO	No
Daet	4										
					27	Male	Happy Homes Woodland Calsagasan	Punctured wound left foot		PDRRMO	No
					44	Male	Lagon, Daet, Camarines Norte	Lacerated wound right leg		PDRRMO	No
					48	Male	P-1 Brgy. Cobangbang, Daet, Cam Norte	Punctured wound left hand		PDRRMO	No
					2	Male	Purok 9, Alawihao, Daet, Cam Norte	Lacerated wound left hand		PDRRMO	No
Basud	1										

PROVINCE CITY /MUNICIPALITY BARANGAY	QTY	SURNAME	FIRST NAME	MIDDLE NAME	AGE	SEX	ADDRESS	CAUSE	REMARKS	SOURCE OF DATA	VALIDATED
					3	Female	Pob 2, Basud, Cam Norte	Burn face, upper torso, right arm		PDRRMO	No
CATANDUANES	4										
No breakdown	4										
					52	Male	Solong, San Miguel, Catanduanes	lacerated wound at left middle finger		DILG-MDM Cluster	No
					42	Male	Pagsangahan, San Miguel, Catanduanes	lacerated wound at left foot		DILG-MDM Cluster	No
					40	Male	District III, San Miguel, Catanduanes	lacerated wound at right anterior lower leg		DILG-MDM Cluster	No
					63	Male	District III, San Miguel, Catanduanes	injured plantar right foot		DILG-MDM Cluster	No
REGION 8	12										
NORTHERN SAMAR	5										
San Isidro	3										
					65	Male	Brgy. Balite, San Isidro, Northern Samar	Blunt Trauma due to fallen uprooted tree	Admitted to ward 29 October 2022	DOH	Yes
					47	Female	Brgy. Balite, San Isidro, Northern Samar	Blunt Trauma due to fallen uprooted tree	Admitted to ward 29 October 2022	DOH	Yes
					19	Male	Brgy. Balite, San Isidro, Northern Samar	Local, wound, left foot, falling incident	OPD Patient, 29 October 2022	DOH	Yes
Rosario	2										
					71	Male	Brgy. 3, Rosario	Injured.	Treated on site last 29 October 2022	DOH	Yes
					36	Male	Brgy. 1, Rosario	Injured.	Treated on site last 29 October 2022	DOH	Yes
BILIRAN	7										
Kawayan	7										
					82	Male	Poblacion, Kawayan, Biliran	Lacerated wound	Admitted to ward on 28 October 2022	DOH	Yes
					50	Male	Poblacion, Kawayan, Biliran	Injured	Treated on site, 28 October 2022	DOH	Yes
					56	Female	Ungale, Kawayan, Biliran	Injured	Treated on site, 28 October 2022	DOH	Yes

PROVINCE CITY /MUNICIPALITY BARANGAY	QTY	SURNAME	FIRST NAME	MIDDLE NAME	AGE	SEX	ADDRESS	CAUSE	REMARKS	SOURCE OF DATA	VALIDATED
					40	Female	Pulangbato, Kawayan, Biliran	Ill	Treated on site, 28 October 2022	DOH	Yes
					41	Male	Buyo, Kawayan, Biliran	Injured	Treated on site, 29 October 2022	DOH	Yes
					4	Female	Masagongsong, Kawayan, Biliran	Injured	Treated on site, 29 October 2022	DOH	Yes
					2	Female	Poblacion, Kawayan, Biliran	Ill	Treated on site, 29 October 2022	DOH	Yes
REGION 12	2										
SARANGANI	2										
Maasim	2										
Kablacan		Bicora	Manilyn		35	Female	Brgy. Kablacan, Maasim, Sarangani	The house was hit by fallen coconut trees		PDRRMO Sarangani	Yes
		Bicora	May Ann		17	Female	Brgy. Kablacan, Maasim, Sarangani	The house was hit by fallen coconut trees		PDRRMO Sarangani	Yes
BARMM	40										
MAGUINDANAO	40										
Datu Blah T. Sinsuat	29										
						Unidentified				PDRRMO Maguindanao	Yes
						Unidentified				PDRRMO Maguindanao	Yes
						Unidentified				PDRRMO Maguindanao	Yes
						Unidentified				PDRRMO Maguindanao	Yes
						Unidentified				PDRRMO Maguindanao	Yes
						Unidentified				PDRRMO Maguindanao	Yes
						Unidentified				PDRRMO Maguindanao	Yes
						Unidentified				PDRRMO Maguindanao	Yes
						Unidentified				PDRRMO Maguindanao	Yes
						Unidentified				PDRRMO Maguindanao	Yes
						Unidentified				PDRRMO Maguindanao	Yes

PROVINCE CITY /MUNICIPALITY BARANGAY	QTY	SURNAME	FIRST NAME	MIDDLE NAME	AGE	SEX	ADDRESS	CAUSE	REMARKS	SOURCE OF DATA	VALIDATED
						Unidentified				MDRRMO-Datu Odin Sinsuat	Yes
						Unidentified				MDRRMO-Datu Odin Sinsuat	Yes
						Unidentified				MDRRMO-Datu Odin Sinsuat	Yes
						Unidentified				MDRRMO-Datu Odin Sinsuat	Yes
						Unidentified				MDRRMO-Datu Odin Sinsuat	Yes
						Unidentified				MDRRMO-Datu Odin Sinsuat	Yes
Barira	2										
Lipa						Unidentified				MDRRMO-Barira	Yes
						Unidentified				MDRRMO-Barira	Yes
CAR	6										
BENGUET	3										
Buguias	2										
		Boclol	Cardo	Pindog	42	Male	Bekes, Catlubong, Buguias		Admitted at the Lutheran Hospital Incorporated	DOH-CHD-CAR	Yes
		Balikid	Oriel		25	Male	Bekes, Catlubong, Buguias		Admitted at the Lutheran Hospital Incorporated	DOH-CHD-CAR	Yes
La Trinidad	1										
		Cirilo	Maxima	Ogas	84	Female	Jf 10 Pico La Tinidad		Contusion hematoma, massive, left eye sec to blunt trauma; R/O orbital fracture	DOH-CHD-CAR	Yes
IFUGAO	2										
Tinoc	2										
		Cuedan	Jenny Joy		3	Female	Poblacion, Tinoc, Ifugao		Wound at right eyelid	DOH-CHD-CAR	Yes
		Dupiano	Juana		63	Female	Poblacion, Tinoc, Ifugao		Right shoulder swelling	DOH-CHD-CAR	Yes
APAYAO	1										
Luna	1										
		Alonzo	Emilou		30	Female	Namnama Bacsay		Injured on her left arm	DOH-CHD-CAR	Yes

ROADS AND BRIDGES as of (November 04, 2022 06:00)

REGION PROVINCE CITY /MUNICIPALITY BARANGAY		TYPE	CLASSIFICATION	ROAD SECTION/BRIDGE	STATUS	DATE REPORTED (passable)	TIME REPORTED (passable)	DATE REPORTED (not passable)	TIME REPORTED (not passable)	REMARKS
GRAND TOTAL	625									
REGION 1	1									
PANGASINAN	1									
Mangatarem	1									
Pampano		Road	City/Municipality		PATV - PASSABLE ALL TYPES VEHICLES	01 November 2022		02 November 2022		
REGION 2	168									
QUIRINO	13									
Nagtipunan	3									
		Road		La Conwap Detour Road, La Conwap River along Jct Ab bag-Nagtipunan-Nueva Vizcaya Road (via Dupax)	NPATV - NOT PASSABLE ALL TYPES VEHICLES			28 October 2022	06:00 pm	High water elevation, No alternate route going to Barangay Keat, Nagtipunan Quirino
Landingan		Road		Jct. Abbag-Nagtipunan-Nueva Vizcaya road (via Dupax), (S04752LZ), Tertiary Road, K0402+130, Landingan, Nagtipunan, Quirino	NPATV - NOT PASSABLE ALL TYPES VEHICLES			30 October 2022	09:00 am	Landslide
Giayan		Road	National (primary)	Jct. Abbag-Nagtipunan-Nueva Vizcaya road via Dupax, S04754LZ), K0454 +320-K0454+360, Gaiyan, Nagtipunan	PTLV - PASSABLE TO LIGHT VEHICLES	30 October 2022	03:00 pm	30 October 2022	12:00 pm	Landslide
Maddela	7									

REGION PROVINCE CITY /MUNICIPALITY BARANGAY		TYPE	CLASSIFICATION	ROAD SECTION/BRIDGE	STATUS	DATE REPORTED (passable)	TIME REPORTED (passable)	DATE REPORTED (not passable)	TIME REPORTED (not passable)	REMARKS
San Pedro		Bridge		San Pedro Overflow Bridge along Jct. NRJ Villa Sur-San Pedr o-Cabauaan- Ymael- Disimungal Road, K0367+786	NPATV - NOT PASSABLE ALL TYPES VEHICLES			29 October 2022	06:00 pm	high water elevation, alternate route going to Barangays Cabauan and Ysmael is along Cordon-Aurora Boundary Road, K0391+000, Disimungal, Nagtipunan, Quirino
Jose Ancheta		Road		Jct. Victoria-MAdd ela-Alicia-Kasibu Road, (S04748LZ), Tertiary Road, K03 82+500-K0382+62 0, Jose Ancheta, MAddela, Quirino	OLP - ONE LANE PASSABLE			30 October 2022	12:00 pm	Damaged Concrete Slope protection and PCCP
Jose Ancheta		Road		Jct. Victoria-MAdd ela-Alicia-KASibu road, (S04748LZ), Tertiary Road, K0377+50 & K0379+150, Jose Ancheta, Maddela, Quirino	NPATV - NOT PASSABLE ALL TYPES VEHICLES			30 October 2022	09:00 am	Landslide
Jose Ancheta		Road		Jct. Victoria-Madd ela-Alicia-Kasibu Bdry Rd, (S04748LZ), Tertiary Road, K0380+700, Jose Ancheta, MAddela, Quirino	OLP - ONE LANE PASSABLE			30 October 2022	06:00 am	Landslide
Jose Ancheta		Road		Jct. Victoria-Madd ela-Alicia-Kasibu Bdry Rd, (S04748LZ), Tertiary Road, K0388+250 (LL), Jose Ancheta, Maddela, Quirino	OLP - ONE LANE PASSABLE			30 October 2022	09:00 am	Soil Erosion

REGION PROVINCE CITY /MUNICIPALITY BARANGAY		TYPE	CLASSIFICATION	ROAD SECTION/BRIDGE	STATUS	DATE REPORTED (passable)	TIME REPORTED (passable)	DATE REPORTED (not passable)	TIME REPORTED (not passable)	REMARKS
Pinahiw		Road		Jct. Victoria-Maddela-Alicia-Kasibu Bdry Road, Jct. Victoria-Maddela-Alicia-Kasibu Bdry Road, (S04786LZ), Tertiary Road, K0397+800 (RL) Pinahiw, Aglipay, Quirino	OLP - ONE LANE PASSABLE			30 October 2022	09:00 am	Damaged PCCP and Shoulder
		Bridge	Barangay	Manglad Bridge	NPATV - NOT PASSABLE ALL TYPES VEHICLES			29 October 2022	08:00 am	River Swelling
Aglipay	2									
San Leonardo		Road		Cordon-Aurora Boundary Road, K0344+500	NPLV - NOT PASSABLE LIGHT VEHICLES			29 October 2022	06:00 pm	
San Benigno		Road		Jct. Victoria-Maddela-Alicia-Kasibu Boundary Road, K0406+650	OLP - ONE LANE PASSABLE	30 October 2022	06:00 pm	29 October 2022	06:00 pm	eroded shoulder/damaged prestressed concrete cylinder pipe (PCCP)
Cabarroguis	1									
Gundaway		Road		Cordon-Aurora Boundary Road, K0344+700	NPLV - NOT PASSABLE LIGHT VEHICLES			29 October 2022	06:00 pm	not passable to light vehicle due to high water elevation, alternate route is along Gundaway-Zamora-Mangandingay Road
NUEVA VIZCAYA	47									
Kasibu	12									
Bimangko		Road		Antutot Section	NPATV - NOT PASSABLE ALL TYPES VEHICLES			29 October 2022	12:53 pm	Closed due to landslide
Tadji		Road		Tadji Kasibu Nueva Vizcaya Section	NPATV - NOT PASSABLE ALL TYPES VEHICLES			29 October 2022	02:46 pm	Not passable due to landslide
		Bridge	Barangay	Poblacion-Alloy Overflow	NPATV - NOT PASSABLE ALL TYPES VEHICLES			29 October 2022		

REGION PROVINCE CITY /MUNICIPALITY BARANGAY		TYPE	CLASSIFICATION	ROAD SECTION/BRIDGE	STATUS	DATE REPORTED (passable)	TIME REPORTED (passable)	DATE REPORTED (not passable)	TIME REPORTED (not passable)	REMARKS
		Bridge	Barangay	Cappit-Centro, Alloy Overflow	NPATV - NOT PASSABLE ALL TYPES VEHICLES			29 October 2022		
		Bridge	Barangay	Macalong-Cordon Overflow	NPLV - NOT PASSABLE LIGHT VEHICLES			29 October 2022		
		Bridge	Barangay	Macalong- P5 Cordon Overflow	NPLV - NOT PASSABLE LIGHT VEHICLES			29 October 2022		
		Bridge	Barangay	P1 Overflow Bridge Along Tubo River	NPATV - NOT PASSABLE ALL TYPES VEHICLES			29 October 2022	02:46 pm	River Swelling
		Bridge	Barangay	Edralin Overflow Bridge to Bugtong Tubo and Atan	NPATV - NOT PASSABLE ALL TYPES VEHICLES			29 October 2022	06:00 pm	River Swelling
		Bridge	Barangay	Ubon Overflow Bridge	NPATV - NOT PASSABLE ALL TYPES VEHICLES			29 October 2022	06:00 pm	River Swelling
	Pudi	Road	Barangay	Lower Sisi Farm to Market Road	NPATV - NOT PASSABLE ALL TYPES VEHICLES			29 October 2022	06:00 pm	flooded
	Capisaan	Road	Barangay	Malukbo Farm to Market Road	NPATV - NOT PASSABLE ALL TYPES VEHICLES			29 October 2022	06:00 pm	flooded
		Road		Wangal to Didipio (Capisaan Road Section)	OLP - ONE LANE PASSABLE	01 November 2022	12:00 pm	30 October 2022	07:14 am	
	Quezon	2								
	Runruno	Road		Bambang-Kasibu-Quezon-Solano Road, K0322+800, Runruno, Quezon, Nueva Vizcaya	NPATV - NOT PASSABLE ALL TYPES VEHICLES			30 October 2022	10:00 am	Landslide
		Road	Provincial	Caliat-Bonifacio Provincial Road	NPATV - NOT PASSABLE ALL TYPES VEHICLES	30 October 2022	10:00 am			Landslide
	Villaverde	1								
		Bridge	Barangay	Bergonia Bridge	PTLV - PASSABLE TO LIGHT VEHICLES	01 November 2022	12:00 pm	28 October 2022	05:00 pm	Due to flooding, rerouting (Balacquit bridge)

REGION PROVINCE CITY /MUNICIPALITY BARANGAY		TYPE	CLASSIFICATION	ROAD SECTION/BRIDGE	STATUS	DATE REPORTED (passable)	TIME REPORTED (passable)	DATE REPORTED (not passable)	TIME REPORTED (not passable)	REMARKS
Aritao	2									
		Bridge	Barangay	Canabuan Overflow Drift	NPATV - NOT PASSABLE ALL TYPES VEHICLES			29 October 2022	08:00 am	
		Bridge	Barangay	Comon Overflow Drift	NPATV - NOT PASSABLE ALL TYPES VEHICLES			29 October 2022	08:37 am	
Ambaguio	15									
Napo		Road		Junction Banihal-Napo Road	NPATV - NOT PASSABLE ALL TYPES VEHICLES			29 October 2022	11:00 am	Due to landslide
		Road	City/Municipality	Tiblac-Dulli Road (Langak Section)	NPATV - NOT PASSABLE ALL TYPES VEHICLES			29 October 2022	05:57 pm	Due to landslide
		Road		Poblacion-Ammoweg Rd. (Creek Section)	PATV - PASSABLE ALL TYPES VEHICLES	31 October 2022	11:00 am	29 October 2022	05:57 pm	Due to high level of water
Sitio Mangga, Sitio Natebwek		Road		Awa-Mangga Road	PATV - PASSABLE ALL TYPES VEHICLES	30 October 2022	01:00 pm	29 October 2022		
Sitio Bugguen, Tiblac		Road	City/Municipality	Tiblac-Bugguen Road	PATV - PASSABLE ALL TYPES VEHICLES	30 October 2022	01:00 pm	29 October 2022		
		Road	Provincial	Bayombong-Ambaguio Road (Lelleteng Section)	OLP - ONE LANE PASSABLE	01 November 2022	12:00 pm	29 October 2022	05:57 pm	Due to landslide
Labang		Road	Provincial	Poblacion-Nalayan-Nansiakan Road (Boot Section and Nalayan Section)	OLP - ONE LANE PASSABLE	01 November 2022	12:00 pm	29 October 2022	07:26 pm	Due to landslide
		Road	City/Municipality	Tiblac-Laylaya Road	NPATV - NOT PASSABLE ALL TYPES VEHICLES			30 October 2022	11:30 am	Due to multiple landside
		Road		Bagiwan-Canyawan Road	NPATV - NOT PASSABLE ALL TYPES VEHICLES			30 October 2022	11:30 am	

REGION PROVINCE CITY /MUNICIPALITY BARANGAY		TYPE	CLASSIFICATION	ROAD SECTION/BRIDGE	STATUS	DATE REPORTED (passable)	TIME REPORTED (passable)	DATE REPORTED (not passable)	TIME REPORTED (not passable)	REMARKS
		Road	City/Municipality	-Banihal-Napo Rd.(Binalhi & Bahug Section)	NPATV - NOT PASSABLE ALL TYPES VEHICLES	30 October 2022				
		Road	City/Municipality	Lower Ammoweg-Banihal Rd (Dahpay and lower Ammoweg Section)	NPATV - NOT PASSABLE ALL TYPES VEHICLES			30 October 2022		
		Road	City/Municipality	Tekeng- Batag Road	NPATV - NOT PASSABLE ALL TYPES VEHICLES			30 October 2022		
		Road	City/Municipality	Ambaguio Road Municipal Tiblak Tangingi Road NPATV - NOT PASSABLE ALL TYPES VEHICLES 30/10/2022	NPATV - NOT PASSABLE ALL TYPES VEHICLES			30 October 2022		
		Road	City/Municipality	Poblacion-Baclas Rd.(Dalem Section)	NPATV - NOT PASSABLE ALL TYPES VEHICLES			31 October 2022		
		Road	City/Municipality	Poblacion-Cabaduyan Rd.(Lihlit Section)	NPATV - NOT PASSABLE ALL TYPES VEHICLES			31 October 2022		
Dupax del Norte	2									
Parai		Bridge		Parai Overflow Bridge	PATV - PASSABLE ALL TYPES VEHICLES	01 November 2022	10:51 am	29 October 2022	02:42 pm	River Swelling
		Road	City/Municipality	Binuangan-Yabbi Road	PATV - PASSABLE ALL TYPES VEHICLES	01 November 2022	11:51 am	30 October 2022	10:20 am	
Dupaz del Norte	1									
		Road		Binuangan-Yabbi Road	NPATV - NOT PASSABLE ALL TYPES VEHICLES			30 October 2022	10:20 am	Due to landslide
Dupax del Sur	2									
Palabotan		Road	Provincial	Palabotan-Canabay-Carolotan Road	PATV - PASSABLE ALL TYPES VEHICLES	01 November 2022	09:05 am	30 October 2022	11:00 am	

REGION PROVINCE CITY /MUNICIPALITY BARANGAY		TYPE	CLASSIFICATION	ROAD SECTION/BRIDGE	STATUS	DATE REPORTED (passable)	TIME REPORTED (passable)	DATE REPORTED (not passable)	TIME REPORTED (not passable)	REMARKS
Palabotan		Road	Provincial	Palabotan-Banila Road	PATV - PASSABLE ALL TYPES VEHICLES	01 November 2022	09:05 am	30 October 2022	11:00 am	
Diadi	4									
Balete		Bridge		Balete Overflow Bridge	NPATV - NOT PASSABLE ALL TYPES VEHICLES			29 October 2022	02:00 pm	Due to high water level
Duruarog		Bridge		Duruarog Overflow Bridge	NPATV - NOT PASSABLE ALL TYPES VEHICLES			29 October 2022	02:00 pm	Due to high water level
		Road	Provincial	Decabacan-Ampakleng	OLP - ONE LANE PASSABLE	31 October 2022	05:00 pm	30 October 2022	05:30 am	Due to landslide
Villa Aurora		Road	City/Municipality		OLP - ONE LANE PASSABLE	31 October 2022	05:00 pm	30 October 2022		Ambaguio Road Municipal Tiblak Tangingi Road NPATV - NOT PASSABLE ALL TYPES VEHICLES 30/10/2022 Ambaguio Road Municipal Tiblak Tangingi Road NPATV - NOT PASSABLE ALL TYPES VEHICLES 30/10/2022 Purok 3, 5 and 6
Alfonso Castaneda	5									
Lublub		Bridge		Balintugon Overflow Bridge	PATV - PASSABLE ALL TYPES VEHICLES	01 November 2022	09:15 am	29 October 2022	06:00 pm	river Swelling
Lublub		Bridge		Deculiat Overflow Bridge	PATV - PASSABLE ALL TYPES VEHICLES	01 November 2022	09:15 am	29 October 2022	06:00 pm	river Swelling
		Bridge		Tayug	PATV - PASSABLE ALL TYPES VEHICLES	01 November 2022	09:15 am	30 October 2022	11:00 am	
		Road	Provincial	Pelaway Provincial Road	PATV - PASSABLE ALL TYPES VEHICLES	01 November 2022	09:15 am	30 October 2022	11:00 am	Deu to rockslide and fallen trees

REGION PROVINCE CITY /MUNICIPALITY BARANGAY		TYPE	CLASSIFICATION	ROAD SECTION/BRIDGE	STATUS	DATE REPORTED (passable)	TIME REPORTED (passable)	DATE REPORTED (not passable)	TIME REPORTED (not passable)	REMARKS
Galintuja		Road	Provincial	Purok 4-Sitio Delactan Road	PATV - PASSABLE ALL TYPES VEHICLES	01 November 2022	09:15 am	30 October 2022	11:00 am	
Kayapa	1									
Kayapa Proper		Road	Provincial	Kayapa Proper - Gampalang Section	NPATV - NOT PASSABLE ALL TYPES VEHICLES			30 October 2022	12:28 pm	Landslide
CAGAYAN	50									
Tuao	1									
Santa Barbara		Bridge		Cagayan Apayao Road, Itawes Bridge1, K0519+ (-1044)-K0519+(-706)	NPATV - NOT PASSABLE ALL TYPES VEHICLES			30 October 2022	06:00 am	Closed to traffic due to high water elevation; alternate route is via Lakambini-San Luis Brdige, Tuao, Cagayan
Tuguegarao City	2									
		Bridge		Pinacanauan Overflow Bridge	NPATV - NOT PASSABLE ALL TYPES VEHICLES			29 October 2022		River Swelling
		Road	Provincial	Bonifacio extension/PNT/Teresita Ave	NPATV - NOT PASSABLE ALL TYPES VEHICLES			29 October 2022		River Swelling
Amulung	10									
		Bridge	City/Municipality	Cordova-Goran Overflow Bridge	NPATV - NOT PASSABLE ALL TYPES VEHICLES			29 October 2022	12:00 pm	Flooded
		Bridge	City/Municipality	Tanna/ Annabuculan Road	NPATV - NOT PASSABLE ALL TYPES VEHICLES			29 October 2022	03:41 pm	Flooded
		Bridge	City/Municipality	Alitungung-Logung Overflow Bridge	NPATV - NOT PASSABLE ALL TYPES VEHICLES			30 October 2022	08:00 am	
		Bridge	City/Municipality	Anquiray-Marobbob Overflow Bridge	NPATV - NOT PASSABLE ALL TYPES VEHICLES			30 October 2022	02:45 pm	

REGION PROVINCE CITY /MUNICIPALITY BARANGAY		TYPE	CLASSIFICATION	ROAD SECTION/BRIDGE	STATUS	DATE REPORTED (passable)	TIME REPORTED (passable)	DATE REPORTED (not passable)	TIME REPORTED (not passable)	REMARKS
		Bridge	City/Municipality	Bayabat- Masical Bridge	NPATV - NOT PASSABLE ALL TYPES VEHICLES			31 October 2022	10:33 am	
		Bridge	City/Municipality	Kallan Bridge connecting to Anquiray	NPATV - NOT PASSABLE ALL TYPES VEHICLES			31 October 2022	02:00 pm	
		Road	Barangay	Baculud to Lanna Road (Z 1 Brgy. Gubat)	NPATV - NOT PASSABLE ALL TYPES VEHICLES			31 October 2022	01:00 pm	
		Road	Barangay	Pacac Pequeno-Masical Road	NPATV - NOT PASSABLE ALL TYPES VEHICLES			31 October 2022	01:00 pm	
		Bridge	City/Municipality	Baculud- Dadda Overflow Bridge	NPATV - NOT PASSABLE ALL TYPES VEHICLES			31 October 2022	01:00 pm	
		Road	City/Municipality	Maharlica Highway between Centro-Anquiray	NPATV - NOT PASSABLE ALL TYPES VEHICLES			31 October 2022	08:00 pm	
Penablanca	2									
		Bridge		Nattalag Bridge	NPATV - NOT PASSABLE ALL TYPES VEHICLES			29 October 2022	03:15 pm	Flooded
Manga		Bridge		Nattalag Bridge	NPATV - NOT PASSABLE ALL TYPES VEHICLES			29 October 2022	03:15 pm	
Rizal	2									
		Road	Barangay	Dungan-Nanungan-Anungu-Anurturu-Minanga Road	NPATV - NOT PASSABLE ALL TYPES VEHICLES			29 October 2022	01:00 pm	washed out newly backfilled spillway
		Road	Barangay	Anungu Road	NPATV - NOT PASSABLE ALL TYPES VEHICLES			29 October 2022	05:30 pm	
Enrile	5									
		Bridge	Barangay	Bunugan Bridge	NPATV - NOT PASSABLE ALL TYPES VEHICLES			29 October 2022	06:00 pm	

REGION PROVINCE CITY /MUNICIPALITY BARANGAY		TYPE	CLASSIFICATION	ROAD SECTION/BRIDGE	STATUS	DATE REPORTED (passable)	TIME REPORTED (passable)	DATE REPORTED (not passable)	TIME REPORTED (not passable)	REMARKS
Villa Maria		Road	Barangay	Sitio San Juan-Villa Maria Road	NPATV - NOT PASSABLE ALL TYPES VEHICLES			30 October 2022		
		Road	Barangay	Roma Norte- Batu Road	NPATV - NOT PASSABLE ALL TYPES VEHICLES			30 October 2022		
		Bridge	Barangay	Palattao Bridge	NPATV - NOT PASSABLE ALL TYPES VEHICLES					
		Road	City/Municipality	Enrile- Sta. Maria Road	NPATV - NOT PASSABLE ALL TYPES VEHICLES			30 October 2022	09:00 am	
Abulug	2									
		Bridge	Barangay	Brgy. Cordova-Goran Overflow bridge	NPATV - NOT PASSABLE ALL TYPES VEHICLES					
		Bridge	Barangay	Tana-Annabuculan Overflow bridge	NPATV - NOT PASSABLE ALL TYPES VEHICLES					
Solana	4									
Sitio Masin Iraga		Road	Barangay	Sitio Masin Iraga	NPATV - NOT PASSABLE ALL TYPES VEHICLES			30 October 2022	07:00 am	
		Road	Barangay	Sitio Ipil	NPATV - NOT PASSABLE ALL TYPES VEHICLES			30 October 2022	07:00 am	
		Road	Barangay	Dassun	NPATV - NOT PASSABLE ALL TYPES VEHICLES			30 October 2022	07:00 am	
		Road	Barangay	Malalam-Macabibi	NPATV - NOT PASSABLE ALL TYPES VEHICLES			30 October 2022	07:00 am	
Tuguegarao	9									

REGION PROVINCE CITY /MUNICIPALITY BARANGAY		TYPE	CLASSIFICATION	ROAD SECTION/BRIDGE	STATUS	DATE REPORTED (passable)	TIME REPORTED (passable)	DATE REPORTED (not passable)	TIME REPORTED (not passable)	REMARKS
Balzain		Road	National (secondary)	Tuguegarao Diversion Road 2, K0482+(-400) - K0482+(-575) Balzain/ Pegue Ruyu, Tuguegarao City, Cagayan	NPATV - NOT PASSABLE ALL TYPES VEHICLES	31 October 2022	07:00 am			High water Elevation
		Road	City/Municipality	River Park Road	NPATV - NOT PASSABLE ALL TYPES VEHICLES			30 October 2022		
		Road	Barangay	Gunnacao Road	NPATV - NOT PASSABLE ALL TYPES VEHICLES			30 October 2022		
		Road	City/Municipality	macapagal Road	NPATV - NOT PASSABLE ALL TYPES VEHICLES			31 October 2022		
		Road	City/Municipality	Teresita Blvd.	NPATV - NOT PASSABLE ALL TYPES VEHICLES			31 October 2022		
		Road	Barangay	Linao West going to Carig	NPATV - NOT PASSABLE ALL TYPES VEHICLES			31 October 2022		
		Road	City/Municipality	Centro 4 Balao St. back of Adrinels	NPATV - NOT PASSABLE ALL TYPES VEHICLES			31 October 2022		
		Road	Barangay	Cabalza St. Atulayan Sur Linao Norte road	NPATV - NOT PASSABLE ALL TYPES VEHICLES			31 October 2022		
		Road	City/Municipality	Pinacanauan Nat Tuguegarao and Gunnacao St. Catag. Nuevo Road	NPATV - NOT PASSABLE ALL TYPES VEHICLES			31 October 2022		
Allacapan	1									
		Road	City/Municipality	Capanickan-Mapurao Municipal Road	PATV - PASSABLE ALL TYPES VEHICLES	01 November 2022	12:28 pm	30 October 2022	03:00 pm	
Lasam	3									

REGION PROVINCE CITY /MUNICIPALITY BARANGAY		TYPE	CLASSIFICATION	ROAD SECTION/BRIDGE	STATUS	DATE REPORTED (passable)	TIME REPORTED (passable)	DATE REPORTED (not passable)	TIME REPORTED (not passable)	REMARKS
Calapangan		Bridge	City/Municipality	Calapangan Overflow Bridge	NPATV - NOT PASSABLE ALL TYPES VEHICLES	31 October 2022				Approximately knee deep
Minanga		Road	Barangay	Lasam Minanga Sur Road Barangay Barangay Minanga Sur Road NPATV - NOT PASSABLE ALL TYPES VEHICLES 31/10/2022 Approximately knee deep	NPATV - NOT PASSABLE ALL TYPES VEHICLES	31 October 2022				Approximately knee deep
Malinta		Road	Barangay	Malinta Road	NPATV - NOT PASSABLE ALL TYPES VEHICLES	31 October 2022				Approximately knee deep
Buguey	1									
		Road	Barangay	M. Antiporda Brgy. Road	NPATV - NOT PASSABLE ALL TYPES VEHICLES			31 October 2022	01:00 am	
Alcala	2									
		Bridge	City/Municipality	San Esteban Bridge	NPATV - NOT PASSABLE ALL TYPES VEHICLES			30 October 2022	09:00 am	
		Bridge	Barangay	Brgy. Agani Bridge	NPATV - NOT PASSABLE ALL TYPES VEHICLES			31 October 2022	06:30 pm	
Santo Nino (Faire)	1									
		Bridge	Barangay	Capalanga Bridge(Connecting Sto. Nino and Lasam)	NPATV - NOT PASSABLE ALL TYPES VEHICLES			30 October 2022	09:00 am	
Claveria	1									
		Bridge	City/Municipality	Pontoom Bridge Centro 7	NPATV - NOT PASSABLE ALL TYPES VEHICLES			30 October 2022	06:00 pm	
Baggao	1									
		Bridge	City/Municipality	Bagunot Bridge	NPATV - NOT PASSABLE ALL TYPES VEHICLES			29 September 2022	02:05 pm	

REGION PROVINCE CITY /MUNICIPALITY BARANGAY		TYPE	CLASSIFICATION	ROAD SECTION/BRIDGE	STATUS	DATE REPORTED (passable)	TIME REPORTED (passable)	DATE REPORTED (not passable)	TIME REPORTED (not passable)	REMARKS
Santa Teresita	1									
		Bridge	City/Municipality	Alucao-Buyun Bridge	NPATV - NOT PASSABLE ALL TYPES VEHICLES			29 September 2022	04:30 pm	
Lal-lo	2									
		Road	Barangay	Malanao Barangay Road along Zone 5,6,7	NPATV - NOT PASSABLE ALL TYPES VEHICLES			30 October 2022	09:00 am	
			Barangay	Fabrica Barangay Road along the IPs community	NPATV - NOT PASSABLE ALL TYPES VEHICLES			01 November 2022	08:00 am	
ISABELA	58									
Gamu	2									
		Bridge		Gamu-Roxas Road, Bayabo Bridge, K0402+200 (Secondary Road)	NPATV - NOT PASSABLE ALL TYPES VEHICLES			29 October 2022	08:00 am	High water elevation
		Bridge		Gamu-Roxas Road, Carappigan Bridge K0404+400 (Secondary road)	NPATV - NOT PASSABLE ALL TYPES VEHICLES			29 October 2022	08:00 am	High water elevation
Ilagan City	7									
		Bridge		Baculud Overflow Bridge	NPATV - NOT PASSABLE ALL TYPES VEHICLES			28 October 2022	01:00 pm	River Swelling
		Bridge	Barangay	Cabisera 8 overflow Bridge	PTLV - PASSABLE TO LIGHT VEHICLES	01 November 2022	08:00 am	29 October 2022	06:40 am	
		Road	Provincial	Aggasian Provincial Road	NPATV - NOT PASSABLE ALL TYPES VEHICLES			29 October 2022	06:40 am	
		Road	Barangay	Cabisera 4 and 5 road	NPLV - NOT PASSABLE LIGHT VEHICLES			29 October 2022	08:00 am	
		Road	Barangay	Cabisera 23	NPLV - NOT PASSABLE LIGHT VEHICLES			29 October 2022	08:47 am	
		Road	Barangay	Bintacan-Cabisera 14-16 access road	NPLV - NOT PASSABLE LIGHT VEHICLES			29 October 2022	03:10 pm	

REGION PROVINCE CITY /MUNICIPALITY BARANGAY		TYPE	CLASSIFICATION	ROAD SECTION/BRIDGE	STATUS	DATE REPORTED (passable)	TIME REPORTED (passable)	DATE REPORTED (not passable)	TIME REPORTED (not passable)	REMARKS
		Road	Barangay	Baculud Circumferential Road	NPLV - NOT PASSABLE LIGHT VEHICLES			29 October 2022	04:01 pm	
Cabagan	2									
		Bridge		Cansan-Bagutari Overflow Bridge	NPATV - NOT PASSABLE ALL TYPES VEHICLES			28 October 2022	02:40 pm	River Swelling
		Bridge		Sta. Maria-Cabagan Overflow Bridge	NPATV - NOT PASSABLE ALL TYPES VEHICLES			28 October 2022	04:29 pm	
Echague	3									
		Bridge	Provincial	Annafunan Bridge	NPATV - NOT PASSABLE ALL TYPES VEHICLES			29 October 2022	09:42 am	River Swelling
		Bridge		Gucab Over-Flow Bridge	NPATV - NOT PASSABLE ALL TYPES VEHICLES			29 October 2022	04:21 am	
		Bridge	Barangay	Macalawat Bridge	NPATV - NOT PASSABLE ALL TYPES VEHICLES			29 October 2022	12:18 pm	
Cauayan	6									
		Bridge	City/Municipality	Alicaocao Overflow Bridge	NPATV - NOT PASSABLE ALL TYPES VEHICLES			29 October 2022	05:30 am	
		Road	City/Municipality	Brgy. Nagcampegan to Brgy. Villa Luna Stretch	NPATV - NOT PASSABLE ALL TYPES VEHICLES			31 October 2022	12:44 pm	
		Road	City/Municipality	Bry. Buena Suerte to Gagubatan Road	NPATV - NOT PASSABLE ALL TYPES VEHICLES			30 October 2022	12:00 pm	
		Road	City/Municipality	Culalabat to Guayabal Road	NPATV - NOT PASSABLE ALL TYPES VEHICLES			30 October 2022	12:00 pm	
		Road	City/Municipality	Damatan St. Brgy District 3	NPATV - NOT PASSABLE ALL TYPES VEHICLES			31 October 2022	08:00 am	

REGION PROVINCE CITY /MUNICIPALITY BARANGAY		TYPE	CLASSIFICATION	ROAD SECTION/BRIDGE	STATUS	DATE REPORTED (passable)	TIME REPORTED (passable)	DATE REPORTED (not passable)	TIME REPORTED (not passable)	REMARKS
		Bridge	City/Municipality	Dist. 3, Ragapatan Bridge	NPATV - NOT PASSABLE ALL TYPES VEHICLES			01 November 2022	08:00 am	
San Pablo	1									
Dalena		Bridge		Ballutu Overflow Bridge	NPATV - NOT PASSABLE ALL TYPES VEHICLES			29 October 2022	08:00 am	River Swelling
Jones	3									
		Bridge	Provincial	Addalam Bridge	NPATV - NOT PASSABLE ALL TYPES VEHICLES			29 October 2022	11:20 am	
		Bridge		Dumawing Bridge	NPATV - NOT PASSABLE ALL TYPES VEHICLES			30 October 2022	12:00 pm	
		Bridge		Namnama Bridge	NPATV - NOT PASSABLE ALL TYPES VEHICLES			30 October 2022	12:00 pm	
Sto Tomas	1									
		Bridge	Barangay	Malapagay Bridge	NPATV - NOT PASSABLE ALL TYPES VEHICLES			29 October 2022	07:00 am	
Angadanan	12									
Lourdes		Bridge	Barangay	Lourdes-Duroc Bridge	NPLV - NOT PASSABLE LIGHT VEHICLES			29 October 2022	08:00 am	Due to high water level
Lourdes		Bridge	Barangay	Do?a maria Bridge	NPLV - NOT PASSABLE LIGHT VEHICLES			29 October 2022	08:00 am	Due to high water level
Buenavista		Bridge	Barangay	Buenavista Bridge	NPLV - NOT PASSABLE LIGHT VEHICLES			29 October 2022	08:00 am	Due to high water level
Calaocan		Bridge	Barangay	Calaocan - Villa concepcion Bridge	NPLV - NOT PASSABLE LIGHT VEHICLES			29 October 2022	08:00 am	Due to high water level
Bannawag		Bridge	Barangay	Bannawag Creek Bridge	NPLV - NOT PASSABLE LIGHT VEHICLES			29 October 2022	08:00 am	Due to high water level
Bonifacio		Bridge	Barangay	Bonifacio Creek Bridge	NPLV - NOT PASSABLE LIGHT VEHICLES			29 October 2022	08:00 am	Due to high water level

REGION PROVINCE CITY /MUNICIPALITY BARANGAY		TYPE	CLASSIFICATION	ROAD SECTION/BRIDGE	STATUS	DATE REPORTED (passable)	TIME REPORTED (passable)	DATE REPORTED (not passable)	TIME REPORTED (not passable)	REMARKS
San Isidro		Bridge	Barangay	San Isidro- San Vicente Bridge	NPLV - NOT PASSABLE LIGHT VEHICLES			30 October 2022		
Ingud Sur		Bridge	Barangay	Ingud Sur- Ingud Norte Bridge	NPLV - NOT PASSABLE LIGHT VEHICLES			30 October 2022		
San Roque		Bridge	Barangay	San Roque Creek Bridge	PTLV - PASSABLE TO LIGHT VEHICLES	01 November 2022	12:00 pm	30 October 2022		
Fugaru		Road	Barangay	Brgy. Fugaru - San Guillermo road	NPLV - NOT PASSABLE LIGHT VEHICLES			29 October 2022	08:00 am	Due to high water level
		Road	Barangay	Brgy. Pissay, Baui, Kalusutan	NPLV - NOT PASSABLE LIGHT VEHICLES			30 October 2022		
		Road	Barangay	Brgy. Rancho Bassit Road going to Pibakal	NPLV - NOT PASSABLE LIGHT VEHICLES			30 October 2022		
San Guillermo	4									
		Bridge	Barangay	Villa Teresita Bridge	NPATV - NOT PASSABLE ALL TYPES VEHICLES			29 October 2022	07:30 pm	
		Bridge	Barangay	Villa Rose Bridge	NPATV - NOT PASSABLE ALL TYPES VEHICLES			29 October 2022	07:30 pm	
		Bridge	Barangay	San Rafael Bridge	NPATV - NOT PASSABLE ALL TYPES VEHICLES			29 October 2022	07:30 pm	
		Bridge		Dietban Creek	NPATV - NOT PASSABLE ALL TYPES VEHICLES			29 October 2022	07:30 pm	
Roxas	1									
		Bridge		Imbiao Bridge	NPATV - NOT PASSABLE ALL TYPES VEHICLES			30 October 2022	12:00 pm	
San Agustin	1									
		Bridge		Masaya Sur Overflow Bridge	PATV - PASSABLE ALL TYPES VEHICLES	01 November 2022	08:00 am	30 October 2022	10:22 am	
Ilagan	7									

REGION PROVINCE CITY /MUNICIPALITY BARANGAY		TYPE	CLASSIFICATION	ROAD SECTION/BRIDGE	STATUS	DATE REPORTED (passable)	TIME REPORTED (passable)	DATE REPORTED (not passable)	TIME REPORTED (not passable)	REMARKS
Sta Isabel Norte		Road	National (secondary)	Ilagan- Delfin Albano- Mallig Road K0414+070-K0414+150 Sta Isabel Norte, City of Ilagan, Boundary of Ilagan Tumauni	NPATV - NOT PASSABLE ALL TYPES VEHICLES			31 October 2022	07:00 am	High water Elevation
		Road	Barangay	St. Tomas-San Felipe circumferential Road	NPATV - NOT PASSABLE ALL TYPES VEHICLES			30 October 2022	06:14 am	
		Road	Barangay	Guinatan Sta. Barbarab circumferential road	NPATV - NOT PASSABLE ALL TYPES VEHICLES			31 October 2022	06:00 am	
		Road	Barangay	Manaring Bangag	NPATV - NOT PASSABLE ALL TYPES VEHICLES			01 November 2022	07:30 am	
		Road	Barangay	Manaring San Rodrigo road	NPATV - NOT PASSABLE ALL TYPES VEHICLES			01 November 2022	06:00 am	
		Bridge	Provincial	Sta. Isabel Norte-Paragu Tumauni Bridge	NPATV - NOT PASSABLE ALL TYPES VEHICLES			01 November 2022	08:00 am	
		Bridge	City/Municipality	Manaring Bridge	NPATV - NOT PASSABLE ALL TYPES VEHICLES			01 November 2022	08:00 am	
Burgos	4									
Carippigan		Bridge	Provincial	Carippigan Bridge	NPATV - NOT PASSABLE ALL TYPES VEHICLES	31 October 2022	06:00 am			Due to high water level
Raniag		Bridge	Provincial	Raniag Bridge	NPATV - NOT PASSABLE ALL TYPES VEHICLES	31 October 2022	06:00 am			Due to high water level
		Bridge	Provincial	Burgos- Quirino Bridge	NPATV - NOT PASSABLE ALL TYPES VEHICLES	31 October 2022	06:00 am			Due to high water level
		Bridge	City/Municipality	Bayabo Raniag Bridge	NPATV - NOT PASSABLE ALL TYPES VEHICLES			01 November 2022	08:00 am	

REGION PROVINCE CITY /MUNICIPALITY BARANGAY		TYPE	CLASSIFICATION	ROAD SECTION/BRIDGE	STATUS	DATE REPORTED (passable)	TIME REPORTED (passable)	DATE REPORTED (not passable)	TIME REPORTED (not passable)	REMARKS
Reina Mercedes	1									
		Bridge	City/Municipality	Turod Banquero	NPATV - NOT PASSABLE ALL TYPES VEHICLES			01 November 2022	08:00 am	
Luna	1									
		Bridge	City/Municipality	Lalog Bridge	NPATV - NOT PASSABLE ALL TYPES VEHICLES			01 November 2022	08:00 am	
Naguilian	1									
		Road	National (secondary)	Naguilian San Mariano Road (S0 0789LZ- Secondary Road) K0387+200, Brgy. Villa Paz, Naguilian Isabela	OLP - ONE LANE PASSABLE	01 November 2022	12:00 pm	31 October 2022		Eroded shoulder and damaged PCCP
Benito Soliven	1									

REGION PROVINCE CITY /MUNICIPALITY BARANGAY		TYPE	CLASSIFICATION	ROAD SECTION/BRIDGE	STATUS	DATE REPORTED (passable)	TIME REPORTED (passable)	DATE REPORTED (not passable)	TIME REPORTED (not passable)	REMARKS
		Road	National (secondary)	Naguilian San Mariano (S00789L Z-Secondary Road) K0398+300, District 1, Benito Soliven	OLP - ONE LANE PASSABLE	01 November 2022	12:00 pm	31 October 2022		Eroded shoulder and damaged PCCP and stone masonry Sta Isabel Norte, City of Ilagan, Boundary of Ilagan Tumauini' NPATV - NOT PASSABLE ALL TYPES VEHICLES 31/10/2022 7:00 AM High water elevation Isabela Naguilian Road Secondary Road Naguilian San MARIANO Road (S00789LZ- Secondary Road) K0387+200, Brgy. Villa Paz, Naguilian Isabela OLP - ONE LANE PASSABLE 1/11/2022 12:00 NN Eroded shoulder and damaged PCCP Isabela Benito Solioven Road Secondary Road Naguilian San Mariano (S00789L Z-Secondary Road) K0398+300, District 1, Benito Soliven OLP - ONE LANE PASSABLE 1/11/2022 12:00NN Eroded shoulder and damaged PCCP and stone masonry
REGION 3	10									
AURORA	2									
San Luis	1									
Diteki		Road		Nueva Ecija- Aurora Roadk0211+786 - Diteki river detour road	NPATV - NOT PASSABLE ALL TYPES VEHICLES			29 October 2022	11:00 am	Moderate to heavy rains

REGION PROVINCE CITY /MUNICIPALITY BARANGAY		TYPE	CLASSIFICATION	ROAD SECTION/BRIDGE	STATUS	DATE REPORTED (passable)	TIME REPORTED (passable)	DATE REPORTED (not passable)	TIME REPORTED (not passable)	REMARKS
No breakdown	1									
		Road		Nueva Ecija - Aurora Road K0192+300 - Hardly Passable Due to Land Slide K0195+150 - One-Lane Passable due to Land Slide	PATV - PASSABLE ALL TYPES VEHICLES	31 October 2022		30 October 2022		
NUEVA ECIJA	1									
Bongabon	1									
Labi		Road		Nueva Ecija - Aurora Road Brgy Labi, Bongabon, Nueva Ecija (K0159+650) Baong Spillway	PTLV - PASSABLE TO LIGHT VEHICLES	30 October 2022	06:00 pm	29 October 2022	03:00 pm	Moderate to heavy rains and not passable to all types of vehicles due to strong current of water
PAMPANGA	2									
Macabebe	1									
San Gabriel		Road		Apalit Macabebe - Masantol Road	NPLV - NOT PASSABLE LIGHT VEHICLES			29 October 2022	05:00 pm	Moderate to heavy rains - Prepositioned equipment - 2 JICA Truck, 1 - dump truck, 1 Elf, 1-service vehicle, 2 chainsaw, minor tools
Porac	1									
		Bridge		Porac, Mancatian Bridge (K0089+051-K0089+320)	PTLV - PASSABLE TO LIGHT VEHICLES	30 October 2022				Passable to Light Vehicles due to 0.20 m deep underwater and Continuous Monitoring
BULACAN	5									
Meycauayan	1									
Saluysoy		Road		Manila North Road Saluysoy Sec, K0019+600 to K0019+900, Meycauayan, Bulacan	PATV - PASSABLE ALL TYPES VEHICLES	30 October 2022	06:00 pm	30 October 2022	05:00 am	
Guiguinto	2									

REGION PROVINCE CITY /MUNICIPALITY BARANGAY		TYPE	CLASSIFICATION	ROAD SECTION/BRIDGE	STATUS	DATE REPORTED (passable)	TIME REPORTED (passable)	DATE REPORTED (not passable)	TIME REPORTED (not passable)	REMARKS
		Road		MNR K0033+800 (Infront of Municipality Hall of Guiguinto)	PTLV - PASSABLE TO LIGHT VEHICLES	30 October 2022				Passable to Light Vehicles due to 0.20 m deep underwater and Continuous Monitoring
		Road		MNR K0034+250 (Guiguinto Section)	PTLV - PASSABLE TO LIGHT VEHICLES	30 October 2022				Passable to Light Vehicles due to 0.20 m deep underwater and Continuous Monitoring
Bocaue	1									
		Road		MNR K0024+000 - K0025+000(Lolombboy Bocaue)	PTLV - PASSABLE TO LIGHT VEHICLES	30 October 2022				Passable to Light Vehicles due to 0.20 m deep underwater and Continuous Monitoring
Malolos	1									
		Road		MNR K0038+500 - K0038+750(Malolos Section)	PTLV - PASSABLE TO LIGHT VEHICLES	30 October 2022				Passable to Light Vehicles due to 0.20 m deep underwater and Continuous Monitoring
CALABARZON	56									
CAVITE	15									
Tagaytay	4									
Dapdap West		Road		K0063+200, K0063+650, K0064+000	OLP - ONE LANE PASSABLE	30 October 2022		30 October 2022		One lane not passable due to Fallen Debris on Shoulder/Minor Landslides
San Jose		Road		K0057+200; K0058+100	PATV - PASSABLE ALL TYPES VEHICLES			29 October 2022		fallen debris/landslide
Sungay West		Road			PATV - PASSABLE ALL TYPES VEHICLES			29 October 2022		landslide
Tagaytay - Taal Lake Road, Brgy. San Jose, Tagaytay City, Cavite		Road		K0058+100	NPATV - NOT PASSABLE ALL TYPES VEHICLES			31 October 2022		ongoing clearing operations
Ternate	2									

REGION PROVINCE CITY /MUNICIPALITY BARANGAY		TYPE	CLASSIFICATION	ROAD SECTION/BRIDGE	STATUS	DATE REPORTED (passable)	TIME REPORTED (passable)	DATE REPORTED (not passable)	TIME REPORTED (not passable)	REMARKS
Sapang II		Road		K0060+800, K0061+850	OLP - ONE LANE PASSABLE	30 October 2022		30 October 2022		One lane not passable due to Fallen Tree & Landslides
Sapang 1		Road			PATV - PASSABLE ALL TYPES VEHICLES			29 October 2022		landslide
No breakdown	1									
Manila Cavite Road		Road		'K0016+500 - K0016+700; K0016+950-K0017+050 ; K0017+900-K0018+050'	PATV - PASSABLE ALL TYPES VEHICLES	30 October 2022		29 October 2022		Due to Flooding
Bacoor	6									
Bacoor Boulevard		Road		K0017+500-K0017+800	PATV - PASSABLE ALL TYPES VEHICLES	30 October 2022		29 October 2022		Due to Flooding
Tirona Highway Habay Sm Bacoor		Road		Aguinaldo Highway SM Bacoor	PATV - PASSABLE ALL TYPES VEHICLES			29 October 2022		Due to Flooding
Mambog Road		Road			PATV - PASSABLE ALL TYPES VEHICLES			29 October 2022		Due to Flooding
Talaba 4 along Evangelista		Road			PATV - PASSABLE ALL TYPES VEHICLES			29 October 2022		Due to Flooding
Aguinaldo Highway Niog and Panapaan		Road			PATV - PASSABLE ALL TYPES VEHICLES			29 October 2022		Due to Flooding
Aguinaldo Highway SM Bacoor		Road			PATV - PASSABLE ALL TYPES VEHICLES			29 October 2022		due to flooding
Carmona	2									
		Road		Carmona Diversion Road	PATV - PASSABLE ALL TYPES VEHICLES	30 October 2022		29 October 2022		Due to Flooding

REGION PROVINCE CITY /MUNICIPALITY BARANGAY		TYPE	CLASSIFICATION	ROAD SECTION/BRIDGE	STATUS	DATE REPORTED (passable)	TIME REPORTED (passable)	DATE REPORTED (not passable)	TIME REPORTED (not passable)	REMARKS
Juanito Remulla Sr. Road		Road		K0039+350	PATV - PASSABLE ALL TYPES VEHICLES	31 October 2022		29 October 2022		due to flooding
LAGUNA	11									
Mabitac	2									
Nanguma		Road		K0076 + 100 to K0076 + 550	NPLV - NOT PASSABLE LIGHT VEHICLES			29 October 2022		Due to Flooding. Alternate Route: Siniloan Poblacio Road
Nanguma		Road		K0079 + 300 to K0079 + 400	PATV - PASSABLE ALL TYPES VEHICLES	30 October 2022		29 October 2022		Due to Flooding
Santa Cruz	2									
Bubukal		Road		K0084 + 100 - K0084 + 200	PATV - PASSABLE ALL TYPES VEHICLES	30 October 2022		29 October 2022		Due to Flooding
Pagsawitan		Road		K0086 + 000 - K0086 + 250	PATV - PASSABLE ALL TYPES VEHICLES	30 October 2022		29 October 2022		Due to Flooding
Los Baños	1									
Bambang		Road		K0051+(-077) - K0067+725; KM 58 + 900 TO KM 59 + 050 and KM 59 + 500 TO KM 59 + 650	NPLV - NOT PASSABLE LIGHT VEHICLES			29 October 2022		Due to Flooding
Calamba	1									
Pansol		Road		KM 56 + 050 TO KM 56 + 200	PATV - PASSABLE ALL TYPES VEHICLES	30 October 2022		29 October 2022		Due to Flooding
San Pablo	1									
Santo Angel		Road		KM0088+500	PATV - PASSABLE ALL TYPES VEHICLES	30 October 2022		29 October 2022		Due to Flooding
Luisiana	1									
San Antonio		Road		, K0108 + 500 - K0108 + 600	PATV - PASSABLE ALL TYPES VEHICLES	30 October 2022		29 October 2022		Due to Flooding

REGION PROVINCE CITY /MUNICIPALITY BARANGAY		TYPE	CLASSIFICATION	ROAD SECTION/BRIDGE	STATUS	DATE REPORTED (passable)	TIME REPORTED (passable)	DATE REPORTED (not passable)	TIME REPORTED (not passable)	REMARKS
Famy	1									
Batuhan		Road		K0078 + 000 to K0079 + 000	PATV - PASSABLE ALL TYPES VEHICLES	30 October 2022		29 October 2022		Due to Flooding
Calauan	1									
Bangyas		Road		KM0069+090 to KM0071+100	PATV - PASSABLE ALL TYPES VEHICLES			29 October 2022		Due to Flooding
Alaminos	1									
Sta Rosa		Road		KM0080+000	PATV - PASSABLE ALL TYPES VEHICLES	30 October 2022		29 October 2022		Due to Flooding
BATANGAS	2									
Talisay	1									
Tanauan-Talisay-Tagaytay Road		Road		K0083+000 to K0084+900	PATV - PASSABLE ALL TYPES VEHICLES			29 October 2022		Due to Flooding
Lemery	1									
Dayapan		Road		K0088+450 - K0088+0460	PATV - PASSABLE ALL TYPES VEHICLES	30 October 2022		29 October 2022		Road Slip
RIZAL	3									
No breakdown	2									
		Road		K0019+500 - K0019+650	PATV - PASSABLE ALL TYPES VEHICLES	30 October 2022		30 October 2022		
Manila-East Road		Road		K0022+270 - K0022+350	NPLV - NOT PASSABLE LIGHT VEHICLES	30 October 2022	08:00 am	30 October 2022	06:30 am	
Morong	1									
		Road		' K0045+400 - K0045+450 '	PATV - PASSABLE ALL TYPES VEHICLES	30 October 2022		30 October 2022		
QUEZON	25									
Sariaya	1									

REGION PROVINCE CITY /MUNICIPALITY BARANGAY		TYPE	CLASSIFICATION	ROAD SECTION/BRIDGE	STATUS	DATE REPORTED (passable)	TIME REPORTED (passable)	DATE REPORTED (not passable)	TIME REPORTED (not passable)	REMARKS
Brgy. Manggalang Bantilan		Bridge		Bantilan Bridge	NPATV - NOT PASSABLE ALL TYPES VEHICLES			29 October 2022		Collapsed Bridge (swept pier and superstructure) Alternate Route: Marcial C. Punzalan Highway (for light vehicles only)
No breakdown	8									
		Road		KM153+850-KM153+900	PATV - PASSABLE ALL TYPES VEHICLES	30 October 2022		29 October 2022		
Lutucan-Guisguis Port Road		Road		(KM124+650-KM124+700)	PATV - PASSABLE ALL TYPES VEHICLES	30 October 2022		29 October 2022		Due to Flooding
Daang Maharlika		Road		KM112+000	PATV - PASSABLE ALL TYPES VEHICLES	30 October 2022		29 October 2022		Due to Flooding
Quezon Eco Tourism Road		Road		KM153+850-KM153+900	PATV - PASSABLE ALL TYPES VEHICLES	31 October 2022	06:00 am	29 October 2022		Due to Landslide
Quirino Highway		Road		K0270+800	PATV - PASSABLE ALL TYPES VEHICLES			29 October 2022		due to fallen trees
Quirino Highway		Road		K0271+050	PATV - PASSABLE ALL TYPES VEHICLES			29 October 2022		due to fallen trees
Quirino Highway		Road		K0269+850	PATV - PASSABLE ALL TYPES VEHICLES			29 October 2022		due to fallen trees
Quirino Highway		Road		K0277+000	PATV - PASSABLE ALL TYPES VEHICLES			29 October 2022		due to minor flooding
Infanta	1									
		Road		K0102+000 - K0103+000	PATV - PASSABLE ALL TYPES VEHICLES	31 October 2022		29 October 2022		Due to Landslide
Pagbilao	2									

REGION PROVINCE CITY /MUNICIPALITY BARANGAY		TYPE	CLASSIFICATION	ROAD SECTION/BRIDGE	STATUS	DATE REPORTED (passable)	TIME REPORTED (passable)	DATE REPORTED (not passable)	TIME REPORTED (not passable)	REMARKS
		Road		K0135+(-500) & K0135+(-050); K0135+700-K0135+900; K0146+850 - K0147+000	PATV - PASSABLE ALL TYPES VEHICLES	30 October 2022		29 October 2022		Due to Minor Flooding
Malicboy Jct. - Padre Buros-Unisan (Moliguin)		Road		K0153+(-)600; K0171+800; K0194+350; K0194+500; K0201+800	PATV - PASSABLE ALL TYPES VEHICLES			29 October 2022		due to fallen trees and debris
Quezon	2									
		Road	National (primary)	National Road	PATV - PASSABLE ALL TYPES VEHICLES	28 October 2022	08:00 pm	28 October 2022	06:20 pm	due to fallen Buri Palm Tree
		Road		Circumferential Road	PATV - PASSABLE ALL TYPES VEHICLES	28 October 2022	07:00 pm	28 October 2022	06:10 pm	due to fallen Electric Pole
Lucena	1									
Lucena-Tayabas-Lucban-Sampaloc-Mauban Port Road		Road		K0102+000 - K0103+001	PATV - PASSABLE ALL TYPES VEHICLES			29 October 2022		due to fallen trees
Tayabas	2									
Tayabas-Mainit-Mauban Road (S01550LZ)		Road		K0144+000 - K0157+000, Intermittent	PATV - PASSABLE ALL TYPES VEHICLES	30 October 2022		29 October 2022		due to fallen trees
Tayabas-Mainit-Mauban Road (S01550LZ)		Road		K0150+000-K0151+000, Intermittent	PATV - PASSABLE ALL TYPES VEHICLES	30 October 2022		29 October 2022		due to fallen trees
Unisan	1									
Talaba-Summit Panaon Road		Road		K0197+350	PATV - PASSABLE ALL TYPES VEHICLES			29 October 2022		due to fallen trees and debris
Gumaca	2									
Gumaca - Pitogo Macalelon Road		Road		K0207+100; K0207+850; K0207+600; K0207+615	PATV - PASSABLE ALL TYPES VEHICLES			29 October 2022		due to fallen trees and debris

REGION PROVINCE CITY /MUNICIPALITY BARANGAY		TYPE	CLASSIFICATION	ROAD SECTION/BRIDGE	STATUS	DATE REPORTED (passable)	TIME REPORTED (passable)	DATE REPORTED (not passable)	TIME REPORTED (not passable)	REMARKS
Gumaca-Pitogo-Macalelon CatanauanMulanay Road		Road		K0261+200; K0263+800; K0267+800; K0268+700; K0269+100	PATV - PASSABLE ALL TYPES VEHICLES			29 October 2022		due to fallen trees and debris
Padre Burgos	1									
Padre Burgos - Pototanin Jct. Road		Road			PATV - PASSABLE ALL TYPES VEHICLES			29 October 2022		due to fallen trees and debris
Catanauan	1									
Catanauan - Buenavista Road		Road			PATV - PASSABLE ALL TYPES VEHICLES			29 October 2022		due to fallen trees and debris
Lopez	1									
Lopez-Catanauan Road		Road			PATV - PASSABLE ALL TYPES VEHICLES			29 October 2022		due to fallen trees and debris
Atimonan	2									
Old Zigzag Road (Intermitent Sections)		Road		Intermitent Sections	PATV - PASSABLE ALL TYPES VEHICLES			29 October 2022		due to fallen trees
Old Zigzag Road (Intermitent Sections)		Road		Intermitent Sections	PATV - PASSABLE ALL TYPES VEHICLES			29 October 2022		due to fallen trees
MIMAROPA	16									
MARINDUQUE	16									
Boac	5									
Daig		Road	Provincial		PATV - PASSABLE ALL TYPES VEHICLES	30 October 2022		29 October 2022	11:41 am	
Isok II		Road	Provincial		PATV - PASSABLE ALL TYPES VEHICLES	30 October 2022		29 October 2022	12:35 pm	
Poctoy		Road	Provincial		PTLV - PASSABLE TO LIGHT VEHICLES	30 October 2022		29 October 2022	03:09 pm	
Daig		Road	Provincial		PTLV - PASSABLE TO LIGHT VEHICLES	30 November 2022		29 October 2022	02:37 pm	

REGION PROVINCE CITY /MUNICIPALITY BARANGAY		TYPE	CLASSIFICATION	ROAD SECTION/BRIDGE	STATUS	DATE REPORTED (passable)	TIME REPORTED (passable)	DATE REPORTED (not passable)	TIME REPORTED (not passable)	REMARKS
Santol		Road	National (primary)	Marinduque Circumferential Road Santol Boac (0000+100)	PATV - PASSABLE ALL TYPES VEHICLES	29 October 2022	03:00 pm	29 October 2022		Due to fallen tree. Conducted Clearing Operations.
Buenavista	3									
Brgy. 4, Poblacion		Road	Provincial		PATV - PASSABLE ALL TYPES VEHICLES	29 October 2022	05:29 pm	29 October 2022	08:30 am	
Brgy. 1 Poblacion		Road	Provincial		PATV - PASSABLE ALL TYPES VEHICLES	29 October 2022	05:29 pm	29 October 2022	09:04 am	
Daykitin		Road	Provincial		PATV - PASSABLE ALL TYPES VEHICLES	28 October 2022	12:00 pm	28 October 2022	09:00 am	
Gasan	1									
Antipolo (Sitio Calong)		Road	Provincial		PTLV - PASSABLE TO LIGHT VEHICLES	30 October 2022		29 October 2022	11:20 am	
Mogpog	5									
Malusak		Road	National (primary)	Marinduque Circumferential Road Malusak, Mogpog(0011+800)	PATV - PASSABLE ALL TYPES VEHICLES	30 October 2022		29 October 2022		Landslide. Conducted clearing operations.
No breakdown		Road	National (primary)	Mogpog - Balanacan Port Road Balanacan, Mogpog (k0015+600)	PATV - PASSABLE ALL TYPES VEHICLES	30 October 2022		29 October 2022		Landslide. Conducted clearing operations.
No breakdown		Road	National (primary)	Mangyan-Mababad, Mogpog (K009+800)	PATV - PASSABLE ALL TYPES VEHICLES	30 October 2022		29 October 2022		Landslide. Conducted clearing operations.
Magapua		Road	National (primary)	Magapua, Mogpog (K0011+100); (K0011+200)	PATV - PASSABLE ALL TYPES VEHICLES	30 October 2022		29 October 2022		Landslide. Conducted clearing operations.
Banto		Road	National (primary)	Banto, Mogpog (K0012+700)	PATV - PASSABLE ALL TYPES VEHICLES	30 October 2022		29 October 2022		Due to fallen tree. Conducted clearing operations.
Santa Cruz	2									

REGION PROVINCE CITY /MUNICIPALITY BARANGAY		TYPE	CLASSIFICATION	ROAD SECTION/BRIDGE	STATUS	DATE REPORTED (passable)	TIME REPORTED (passable)	DATE REPORTED (not passable)	TIME REPORTED (not passable)	REMARKS
Dolores		Road	National (primary)	Marinduque Circumferential Road Dolores, Sta Cruz (0025+700)	PATV - PASSABLE ALL TYPES VEHICLES	30 October 2022		29 October 2022		Landslide. Conducted clearing operations.
Matalaba		Road	Barangay	Sitio Tandigan, Barngay Matalaba Road	PATV - PASSABLE ALL TYPES VEHICLES	29 October 2022	07:43 am	30 October 2022	04:10 pm	Due to Flooding
REGION 5	69									
CATANDUANES	11									
Viga	2									
Brgy Ananong		Road	Barangay	Brgy Ananong-Mabini	NPATV - NOT PASSABLE ALL TYPES VEHICLES			28 October 2022	05:00 pm	
Brgy. Penafrancia		Road	Barangay	K0051+030 - K0051+035	PTLV - PASSABLE TO LIGHT VEHICLES	29 October 2022	09:30 am			
No breakdown	2									
		Road	National (primary)	K0037+700-K0037+705	PATV - PASSABLE ALL TYPES VEHICLES	29 October 2022	08:45 am	29 October 2022		
		Road	National (primary)	K0154+500 - K0154+510	PATV - PASSABLE ALL TYPES VEHICLES	29 October 2022	08:00 am	31 October 2022		
Panganiban	1									
Brgy. Sta. Maria		Road	National (primary)	K0054+930 - K0054+935	PTLV - PASSABLE TO LIGHT VEHICLES	29 October 2022	09:30 am			
Caramoran	4									
Brgy. Dariao		Road	National (primary)	K00121+100 - K0121+150	PATV - PASSABLE ALL TYPES VEHICLES	29 October 2022	10:15 am	29 October 2022		
Brgy. Sabloyon		Road	National (primary)	Jct. Panganiban - Sabloyon RoadK0074+500 - K0074+520	PATV - PASSABLE ALL TYPES VEHICLES	29 October 2022	02:00 pm	29 October 2022	11:00 am	
Brgy. Sabloyon		Road	National (primary)	Jct. Panganiban - Sabloyon RoadK0076+300 - K0076+325	PATV - PASSABLE ALL TYPES VEHICLES	29 October 2022	03:00 pm	29 October 2022	11:00 am	

REGION PROVINCE CITY /MUNICIPALITY BARANGAY		TYPE	CLASSIFICATION	ROAD SECTION/BRIDGE	STATUS	DATE REPORTED (passable)	TIME REPORTED (passable)	DATE REPORTED (not passable)	TIME REPORTED (not passable)	REMARKS
Brgy. Sabloyon		Road	National (primary)	Jct. Panganiban - Sabloyon Road K0076+500 - K0076+520	PATV - PASSABLE ALL TYPES VEHICLES	29 October 2022	04:00 pm	29 October 2022	11:00 am	
San Andres	1									
Brgy. Manambrag		Road	National (primary)	K0162+100 - K0162+150	PATV - PASSABLE ALL TYPES VEHICLES	29 October 2022	10:00 am	31 October 2022		
Baras	1									
Brgy. Benticayan		Road	National (primary)	Baras-Gigmoto-Viga Road K0036+200 - K0036+210	PATV - PASSABLE ALL TYPES VEHICLES	29 October 2022	08:30 am	29 October 2022		
CAMARINES NORTE	12									
Labo	2									
Brgy. Malibago		Road	Barangay	Brgy. Malibago spillway	PATV - PASSABLE ALL TYPES VEHICLES	30 October 2022		28 October 2022	06:00 pm	
Brgy. Macogon		Road	Barangay		PATV - PASSABLE ALL TYPES VEHICLES	29 October 2022	09:00 am	29 October 2022		
Mercedes	1									
Brgy. Pambuhan		Road	Barangay	Brgy. Pambuhan spillway	PATV - PASSABLE ALL TYPES VEHICLES	30 October 2022		28 October 2022	06:00 pm	
Daet	2									
Brgy. San Isidro		Road	Barangay	Purok 6 and 7	PATV - PASSABLE ALL TYPES VEHICLES	30 October 2022		28 October 2022	10:54 am	
Brgy. Camambugan		Road	Barangay	Purok 3	PATV - PASSABLE ALL TYPES VEHICLES	30 October 2022		28 October 2022	11:00 am	
Basud	6									
Brgy. Binatagan		Road	Barangay	Mantugawe Spillway	PATV - PASSABLE ALL TYPES VEHICLES	30 October 2022	06:00 pm	28 October 2022	10:00 am	

REGION PROVINCE CITY /MUNICIPALITY BARANGAY		TYPE	CLASSIFICATION	ROAD SECTION/BRIDGE	STATUS	DATE REPORTED (passable)	TIME REPORTED (passable)	DATE REPORTED (not passable)	TIME REPORTED (not passable)	REMARKS
Caayuan		Road	Barangay		PATV - PASSABLE ALL TYPES VEHICLES	30 October 2022	06:00 pm	28 October 2022	10:00 am	
San Jose		Road	Barangay		PATV - PASSABLE ALL TYPES VEHICLES	30 October 2022	06:00 pm	28 October 2022	10:00 am	
Taisan		Road	Barangay		PATV - PASSABLE ALL TYPES VEHICLES	29 October 2022		28 October 2022		
Tuaca		Road	Barangay	Daang Maharlika	NPATV - NOT PASSABLE ALL TYPES VEHICLES	29 October 2022	08:08 am	29 October 2022	06:00 am	
Tuaca		Road	National (primary)	Daang Maharlika (K0363+100)	PATV - PASSABLE ALL TYPES VEHICLES	29 October 2022	08:08 am	29 October 2022	06:00 am	
Jose Panganiban	1									
San Isidro		Road	Barangay		PATV - PASSABLE ALL TYPES VEHICLES	29 October 2022		28 October 2022		
CAMARINES SUR	43									
Balatan	3									
Montenegro		Road	Barangay	Montenegro Spillway	PATV - PASSABLE ALL TYPES VEHICLES	29 October 2022				
Duran		Road	Barangay	Duran Spillway	PATV - PASSABLE ALL TYPES VEHICLES	29 October 2022		31 October 2022		
Luluasan Siramag		Road	Barangay	Luluasan Siramag Spillway	PATV - PASSABLE ALL TYPES VEHICLES			29 October 2022	07:00 pm	
Buhi	1									
Sagrada		Road	Barangay	Spillway along Buhi River (Sitio Penafancia)	PATV - PASSABLE ALL TYPES VEHICLES	31 October 2022		29 October 2022	07:00 pm	
Lagonoy	1									

REGION PROVINCE CITY /MUNICIPALITY BARANGAY		TYPE	CLASSIFICATION	ROAD SECTION/BRIDGE	STATUS	DATE REPORTED (passable)	TIME REPORTED (passable)	DATE REPORTED (not passable)	TIME REPORTED (not passable)	REMARKS
		Road	Barangay	Lagonoy to Presentacion Road	OLP - ONE LANE PASSABLE	29 October 2022				
Presentacion	4									
Brgy. Sta. Maria		Road	Barangay	Sitio Angculan	PATV - PASSABLE ALL TYPES VEHICLES	30 October 2022				
		Road	Barangay	Presentacion - Maligaya road	OLP - ONE LANE PASSABLE	27 October 2022				
Brgy. Pagsangaan		Road	Barangay		PATV - PASSABLE ALL TYPES VEHICLES	27 October 2022				
Sta. Maria		Road	National (primary)	Presentacion-Maligaya Road (K0530+300)	PATV - PASSABLE ALL TYPES VEHICLES	29 October 2022	11:00 am	28 October 2022		
Lupi	8									
Brgy. San Pedro-Poblacion		Road	Barangay	San Pedro-Poblacion spillway	PATV - PASSABLE ALL TYPES VEHICLES	31 October 2022		27 October 2022		
Brgy. Polantuna to Alanao		Road	Barangay	Polantuna to Alanao spillway	PATV - PASSABLE ALL TYPES VEHICLES	31 October 2022		27 October 2022		
Brgy. Poblacion to Barrera Jr.		Road	Barangay	Poblacion to Barrera Jr. spillway	PATV - PASSABLE ALL TYPES VEHICLES	31 October 2022		27 October 2022		
Brgy. Napolidan		Bridge	Barangay	Napolidan spillway	PATV - PASSABLE ALL TYPES VEHICLES	31 October 2022		27 October 2022		
Brgy. Colacling to Bulawan Jr.		Road	Barangay	Colacling to Bulawan Jr. spillway	PATV - PASSABLE ALL TYPES VEHICLES	31 October 2022		27 October 2022		
Brgy. San Rafael Sur		Road	Barangay	San Rafael Sur to San Pedro Spillway	PATV - PASSABLE ALL TYPES VEHICLES	31 October 2022		28 October 2022	12:00 pm	
Brgy. Colacling		Road	Barangay	Colacling road	OLP - ONE LANE PASSABLE	28 October 2022	12:00 pm			
Brgy. Colacling		Road	National (primary)	Rolando Andaya Highway	OLP - ONE LANE PASSABLE			27 October 2022		

REGION PROVINCE CITY /MUNICIPALITY BARANGAY		TYPE	CLASSIFICATION	ROAD SECTION/BRIDGE	STATUS	DATE REPORTED (passable)	TIME REPORTED (passable)	DATE REPORTED (not passable)	TIME REPORTED (not passable)	REMARKS
Del Gallego	1									
Brgy. Mansalaya-Kinalangan		Road	Barangay	Mansalaya-Kinalangan spillway	PATV - PASSABLE ALL TYPES VEHICLES	31 October 2022		27 October 2022		
Pasacao	1									
Brgy. Macad		Road	Barangay	Macad spillway	PATV - PASSABLE ALL TYPES VEHICLES	31 October 2022		27 October 2022		
Caramoan	1									
Brgy. Terogo to Ilawod		Road	Barangay	Terogo to Ilawod spillway	PATV - PASSABLE ALL TYPES VEHICLES	31 October 2022		27 October 2022		
Nabua	1									
Brgy. Sta. Elena Baras		Road	Barangay	Sta. Elena Baras spillway	PATV - PASSABLE ALL TYPES VEHICLES	31 October 2022		27 October 2022		
Ocampo	1									
San Vicente Ocampo - Ayagan Baao		Road	Barangay	San Vicente Ocampo - Ayagan Baao spillway	PATV - PASSABLE ALL TYPES VEHICLES	31 October 2022		29 October 2022		
Ragay	2									
Brgy. Panaytayan- Panaytayan Nuevo		Road	Barangay	Panaytayan- Panaytayan Nuevo spillway	PATV - PASSABLE ALL TYPES VEHICLES	31 October 2022		29 October 2022		
Samay		Road	Barangay	Samay Spillway	PATV - PASSABLE ALL TYPES VEHICLES	31 October 2022		29 October 2022		
Tinambac	1									
Sta. Cruz		Road	Barangay	Sta. Cruz Spillway	PATV - PASSABLE ALL TYPES VEHICLES	31 October 2022		28 October 2022		
Baao	5									
Brgy. Iyagan		Road	Barangay	Iyagan spillway	PATV - PASSABLE ALL TYPES VEHICLES	31 October 2022		27 October 2022		

REGION PROVINCE CITY /MUNICIPALITY BARANGAY		TYPE	CLASSIFICATION	ROAD SECTION/BRIDGE	STATUS	DATE REPORTED (passable)	TIME REPORTED (passable)	DATE REPORTED (not passable)	TIME REPORTED (not passable)	REMARKS
Brgy. Sagrada		Road	Barangay	Sagrada spillway going to Nabua and Iriga	PATV - PASSABLE ALL TYPES VEHICLES	31 October 2022		29 October 2022		
Brgy. Pugay		Road	Barangay	Pugay spillway	PATV - PASSABLE ALL TYPES VEHICLES	31 October 2022		27 October 2022		
Brgy. Sta. Elena		Road	Barangay	Waras Spillway	PATV - PASSABLE ALL TYPES VEHICLES	31 October 2022		28 October 2022	12:00 pm	
Brgy. Cristo Rey		Road	Barangay	Cristo Rey Silid Creek	PATV - PASSABLE ALL TYPES VEHICLES	31 October 2022		30 October 2022	05:00 pm	
San Jose	2									
Brgy. Adiangao		Road	Barangay	Along national road	PATV - PASSABLE ALL TYPES VEHICLES	27 October 2022				
Adinagao		Road	National (primary)	Lagonoy-Presentacion Road	PATV - PASSABLE ALL TYPES VEHICLES	29 October 2022	11:00 am	27 October 2022		
Garchitorena	1									
Brgy. Bahi		Road	Barangay	Bahi to Garchitorena Spillway	PATV - PASSABLE ALL TYPES VEHICLES	31 October 2022		27 October 2022		
Iriga City	6									
Brgy. San Jose		Road	Barangay	San Jose Spillway	PATV - PASSABLE ALL TYPES VEHICLES	31 October 2022		27 October 2022		
Brgy. Sta. Maria		Road	Barangay	Sabang- Sta Maria Spillway	PATV - PASSABLE ALL TYPES VEHICLES	31 October 2022		30 October 2022		
Brgy. Sta. Maria		Road	Barangay	Sagrada- Sta Maria Spillway	PATV - PASSABLE ALL TYPES VEHICLES	31 October 2022		30 October 2022		
Brgy. Sto Nino		Road	Barangay	Sitio Calumagon, Sto. Nino Spillway	PATV - PASSABLE ALL TYPES VEHICLES	31 October 2022		30 October 2022		

REGION PROVINCE CITY /MUNICIPALITY BARANGAY		TYPE	CLASSIFICATION	ROAD SECTION/BRIDGE	STATUS	DATE REPORTED (passable)	TIME REPORTED (passable)	DATE REPORTED (not passable)	TIME REPORTED (not passable)	REMARKS
Brgy. Antipolo		Road	Barangay	Antipolo Spillway	PATV - PASSABLE ALL TYPES VEHICLES	31 October 2022		30 October 2022		
Brgy. Sta. Teresita		Road	Barangay	Sta. Teresita- San Andres Spillway	PATV - PASSABLE ALL TYPES VEHICLES	31 October 2022		27 October 2022		
Pili	1									
Brgy. Sto. Nino-Curry		Road	Barangay	Sto. Nino-Curry spillway	PATV - PASSABLE ALL TYPES VEHICLES	31 October 2022		28 October 2022	12:00 pm	
Tigaon	1									
Brgy. Casuna		Road	Barangay	Brgy. Casuna-Tagas Road	PATV - PASSABLE ALL TYPES VEHICLES	31 October 2022		28 October 2022	12:00 pm	
Bula	1									
Brgy. Sagrada		Road	Barangay	Spillway going to Nabua and Iriga City	PATV - PASSABLE ALL TYPES VEHICLES	31 October 2022		30 October 2022	05:00 pm	
Baao-Iriga City-Nabua	1									
		Road	National (primary)	Baao-Iriga City-Nabua Road Proper	PTLV - PASSABLE TO LIGHT VEHICLES	29 October 2022				
SORSOGON	2									
Juban	2									
Brgy. Biriran		Road	Barangay	Sitio Iraya and Ilawod	PATV - PASSABLE ALL TYPES VEHICLES	31 October 2022		29 October 2022	05:00 am	
		Road	National (primary)	Juban-Magallanes Road K0624+450 = K0624+476	OLP - ONE LANE PASSABLE			29 October 2022		
ALBAY	1									
Libon	1									
Paclas		Road	National (primary)	Albay West Coast Road (K0491+000 Libon-Paclas)	PATV - PASSABLE ALL TYPES VEHICLES	30 October 2022	06:00 am	29 October 2022		
REGION 6	95									
AKLAN	5									

REGION PROVINCE CITY /MUNICIPALITY BARANGAY		TYPE	CLASSIFICATION	ROAD SECTION/BRIDGE	STATUS	DATE REPORTED (passable)	TIME REPORTED (passable)	DATE REPORTED (not passable)	TIME REPORTED (not passable)	REMARKS
Libacao	2									
Barangay Julita		Road	Barangay		PTLV - PASSABLE TO LIGHT VEHICLES	31 October 2022		27 October 2022		with reported landslide
Barangay Alfonso XII		Road	Barangay		NPATV - NOT PASSABLE ALL TYPES VEHICLES			29 October 2022		not yet passable as of Oct.30, 2022 (8:00 A.M.)
Altavas	1									
Barangay Dalipdip		Road	National (primary)		NPLV - NOT PASSABLE LIGHT VEHICLES			27 October 2022		flooded areas
Kalibo	1									
Aklan East Road (S00322PN) K0276+(-400) Kalibo Bridge Approach A		Bridge			OLP - ONE LANE PASSABLE	30 October 2022	08:00 am		08:00 pm	Damaged approach is barricaded and closed for traffic. Maintenance crew put embankment on damaged portion.
Numancia	1									
		Bridge	Barangay		PTLV - PASSABLE TO LIGHT VEHICLES	31 October 2022				Bridge Aslab Hole in the Western portion (Numancia Area) of Kalibo-Numancia Bridge 1
ANTIQUE	22									
Valderrama	4									
Brgy. Bagtason		Road	Barangay		OLP - ONE LANE PASSABLE	30 October 2022	08:00 am		08:00 pm	Landslide
Iglinab		Bridge	Barangay		NPATV - NOT PASSABLE ALL TYPES VEHICLES			29 October 2022		Bridge collapsed
Buluangan 1		Road	Barangay		PTLV - PASSABLE TO LIGHT VEHICLES	31 October 2022				Road Depression along Brgy. Buluangan 1 – Brgy. Bungson FMR
Tigmamale		Road	Barangay		NPATV - NOT PASSABLE ALL TYPES VEHICLES	31 October 2022				landslide occurrence
Tobias Fornier (Dao)	1									

REGION PROVINCE CITY /MUNICIPALITY BARANGAY		TYPE	CLASSIFICATION	ROAD SECTION/BRIDGE	STATUS	DATE REPORTED (passable)	TIME REPORTED (passable)	DATE REPORTED (not passable)	TIME REPORTED (not passable)	REMARKS
Brgy. Pacencia		Road			OLP - ONE LANE PASSABLE	30 October 2022	08:00 am	28 October 2022		Minor Landslide
Hamtic	2									
Brgy. Caromangay		Road			PTLV - PASSABLE TO LIGHT VEHICLES	31 October 2022	08:00 am	28 October 2022		Road Depression, 339 In m.
Igbucagay		Road	National (secondary)		OLP - ONE LANE PASSABLE	31 October 2022				
Laua-an	4									
		Bridge	National (primary)		NPATV - NOT PASSABLE ALL TYPES VEHICLES			29 October 2022		bridge was cut off due to flash flood
Paliwan		Bridge	Barangay		NPATV - NOT PASSABLE ALL TYPES VEHICLES			29 October 2022		The bridge was cut off
Cairawan		Bridge	Barangay		NPATV - NOT PASSABLE ALL TYPES VEHICLES			29 October 2022		The approach of the bridge was excavated
Liya-liya		Bridge	National (secondary)		NPATV - NOT PASSABLE ALL TYPES VEHICLES			31 October 2022		Temporarily closed; passable for pedestrian only
Patnongon	3									
		Bridge	National (primary)		NPATV - NOT PASSABLE ALL TYPES VEHICLES			28 October 2022		bridge was cut off due to flash flood
Badiangan		Bridge	Barangay		NPATV - NOT PASSABLE ALL TYPES VEHICLES			28 October 2022		The hanging footbridge was cut off
Poblacion (Old Ypayo Bridge)		Bridge	National (secondary)		NPATV - NOT PASSABLE ALL TYPES VEHICLES			31 October 2022		Temporarily closed for damaged assessment.
Bugasong	3									
Pojo		Road	Provincial		PATV - PASSABLE ALL TYPES VEHICLES	29 October 2022		28 October 2022		to pass along the coastal area.

REGION PROVINCE CITY /MUNICIPALITY BARANGAY		TYPE	CLASSIFICATION	ROAD SECTION/BRIDGE	STATUS	DATE REPORTED (passable)	TIME REPORTED (passable)	DATE REPORTED (not passable)	TIME REPORTED (not passable)	REMARKS
Cubay North		Road	National (secondary)		NPATV - NOT PASSABLE ALL TYPES VEHICLES			31 October 2022		Collapsed Bridge 2 - 25 l.m span and 1-pier foundation and collapsed concrete revetment both upstream & downstream
Odol Bridge		Bridge	National (tertiary)		OLP - ONE LANE PASSABLE	31 October 2022				Damaged road slope protection on bridge approach B
Sibalom	2									
Nagdayao		Road	Barangay		NPATV - NOT PASSABLE ALL TYPES VEHICLES			29 October 2022		The dike was damaged and the road is impassable due to the overflowing water
Panlagangan		Road	National (tertiary)		NPATV - NOT PASSABLE ALL TYPES VEHICLES			31 October 2022		Collapsed 300 l.m concrete road with slope protection
Belison	1									
Ipil		Road	National (secondary)		PTLV - PASSABLE TO LIGHT VEHICLES	31 October 2022				Passable to light vehicles only.
San Jose	1									
Catungan-Bugarot		Road	National (tertiary)		PTLV - PASSABLE TO LIGHT VEHICLES	31 October 2022				Temporarily closed; passable for pedestrian onl
San Remigio	1									
Sinundulan		Bridge	National (tertiary)		NPATV - NOT PASSABLE ALL TYPES VEHICLES			31 October 2022		Temporarily closed; passable for pedestrian only
CAPIZ	52									
Cuartero	1									
Brgy. Angub		Road	Barangay		NPATV - NOT PASSABLE ALL TYPES VEHICLES			29 October 2022	05:00 pm	road going to Dumalag NOT passable to All vehicles
Dumalag	2									
Brgy. Sto. Angel		Road	Barangay		NPATV - NOT PASSABLE ALL TYPES VEHICLES			27 October 2022	02:00 pm	road going to Mait Bridged NOT passable to ALL types of vehicles

REGION PROVINCE CITY /MUNICIPALITY BARANGAY		TYPE	CLASSIFICATION	ROAD SECTION/BRIDGE	STATUS	DATE REPORTED (passable)	TIME REPORTED (passable)	DATE REPORTED (not passable)	TIME REPORTED (not passable)	REMARKS
Brgy. Mait		Bridge	Barangay		NPATV - NOT PASSABLE ALL TYPES VEHICLES			27 October 2022	02:00 pm	Temporary closure
Sigma	7									
Barangay Bangonbangan		Road	Barangay		NPATV - NOT PASSABLE ALL TYPES VEHICLES			27 October 2022	02:00 pm	
Barangay Pagbunitan		Road	Barangay		NPATV - NOT PASSABLE ALL TYPES VEHICLES			27 October 2022	02:00 pm	
Brgy. Pob. Norte		Road	Barangay		NPATV - NOT PASSABLE ALL TYPES VEHICLES			27 October 2022	02:00 pm	
Dayhagon		Road	National (primary)		NPATV - NOT PASSABLE ALL TYPES VEHICLES			28 October 2022		flooded households and National Road going to Iloilo NOT passable to ALL types of vehicles.
Mangoso		Road	Barangay		NPATV - NOT PASSABLE ALL TYPES VEHICLES			28 October 2022		flooded households and roads (Sitio Nasunogan) NOT passable to ALL types of vehicles.
Cogon		Road	Barangay		NPATV - NOT PASSABLE ALL TYPES VEHICLES			28 October 2022		flooded households and roads NOT passable to ALL types of vehicles
Tawog		Road	National (primary)		NPATV - NOT PASSABLE ALL TYPES VEHICLES			28 October 2022		flooded households and National High way NOT passable to ALL types of vehicles
Jamindan	7									
Brgy. Caridad		Road	Barangay		PATV - PASSABLE ALL TYPES VEHICLES	30 October 2022	11:00 am	27 October 2022	02:00 pm	
Brgy. Fe		Road	Barangay		PATV - PASSABLE ALL TYPES VEHICLES	30 October 2022	11:00 am	27 October 2022	02:00 pm	

REGION PROVINCE CITY /MUNICIPALITY BARANGAY		TYPE	CLASSIFICATION	ROAD SECTION/BRIDGE	STATUS	DATE REPORTED (passable)	TIME REPORTED (passable)	DATE REPORTED (not passable)	TIME REPORTED (not passable)	REMARKS
Brgy. Pangabat		Road	Barangay		PATV - PASSABLE ALL TYPES VEHICLES	30 October 2022	11:00 am	27 October 2022	02:00 pm	
Brgy. Agcagay		Road	Barangay		PATV - PASSABLE ALL TYPES VEHICLES	30 October 2022	11:00 am	27 October 2022	02:00 pm	
Brgy. Pangabuan		Road	Barangay		PTLV - PASSABLE TO LIGHT VEHICLES	30 October 2022	11:00 am	27 October 2022	02:00 pm	
Brgy. Milan		Road	Barangay		PATV - PASSABLE ALL TYPES VEHICLES	30 October 2022	11:00 am	27 October 2022	02:00 pm	Sitio Kalipawa Ilaya and Sitio Ilawod
Brgy. San Jose		Road	Barangay		PATV - PASSABLE ALL TYPES VEHICLES	30 October 2022	11:00 am	27 October 2022	02:00 pm	Sitio Nahalong
Mambusao	3									
Brgy. Bitsihan, Tumalalud		Road	Barangay		PATV - PASSABLE ALL TYPES VEHICLES	30 October 2022	11:00 am	27 October 2022	02:00 pm	
Brgy, Tugas		Road			NPATV - NOT PASSABLE ALL TYPES VEHICLES			29 October 2022		Flooded
Bunga		Road	Barangay		PTLV - PASSABLE TO LIGHT VEHICLES	31 October 2022				Provision of alternate route/detour
Dumarao	2									
Brgy. Tinaytayan		Road	Barangay		NPLV - NOT PASSABLE LIGHT VEHICLES			28 October 2022		Unpassable - Sitio Riverside from Kalahi footbridge area road to Sitio Bay-ang, Calapawan road
Janguslob		Road	Barangay		NPATV - NOT PASSABLE ALL TYPES VEHICLES			28 October 2022		overflow going to Pob. Ilawod not passable
Maayon	5									
Brgy. Fernandez		Road	Barangay		NPATV - NOT PASSABLE ALL TYPES VEHICLES			28 October 2022		flooded residential, ricefields and roads

REGION PROVINCE CITY /MUNICIPALITY BARANGAY		TYPE	CLASSIFICATION	ROAD SECTION/BRIDGE	STATUS	DATE REPORTED (passable)	TIME REPORTED (passable)	DATE REPORTED (not passable)	TIME REPORTED (not passable)	REMARKS
Brgy. Old Guia		Road	Barangay		NPATV - NOT PASSABLE ALL TYPES VEHICLES			28 October 2022		flooded box culvert
Brgy. Palaguian		Road	Barangay		NPATV - NOT PASSABLE ALL TYPES VEHICLES			29 October 2022		Flooded
Brgy. Jebaca		Road	Barangay		NPATV - NOT PASSABLE ALL TYPES VEHICLES			29 October 2022		flooded overflow roads
Brgy. Salgan		Road	Barangay		NPATV - NOT PASSABLE ALL TYPES VEHICLES			29 October 2022		Flooded
Panay	4									
Brgy. Talasa		Road	Barangay		NPATV - NOT PASSABLE ALL TYPES VEHICLES			29 October 2022		Flooded
Brgy. Bahit		Road	Barangay		NPATV - NOT PASSABLE ALL TYPES VEHICLES			29 October 2022		Flooded
Brgy. Binangig		Road	Barangay		NPATV - NOT PASSABLE ALL TYPES VEHICLES			29 October 2022		Flooded
Magubilan		Road	Barangay		NPATV - NOT PASSABLE ALL TYPES VEHICLES			28 October 2022		Roads are NOT PASSABLE to vehicles
Panitan	16									
Brgy. Pasugue		Road	Barangay		NPATV - NOT PASSABLE ALL TYPES VEHICLES			29 October 2022		Flooded
Brgy. Cala-an		Road	Barangay		NPATV - NOT PASSABLE ALL TYPES VEHICLES			29 October 2022		Flooded
Brgy. Ambilay		Road	Barangay		NPATV - NOT PASSABLE ALL TYPES VEHICLES			29 October 2022		Flooded

REGION PROVINCE CITY /MUNICIPALITY BARANGAY		TYPE	CLASSIFICATION	ROAD SECTION/BRIDGE	STATUS	DATE REPORTED (passable)	TIME REPORTED (passable)	DATE REPORTED (not passable)	TIME REPORTED (not passable)	REMARKS
Brgy. Cabugao		Road	Barangay		NPATV - NOT PASSABLE ALL TYPES VEHICLES			29 October 2022		Flooded
Brgy. Bahit		Road	Barangay		NPATV - NOT PASSABLE ALL TYPES VEHICLES			29 October 2022		Flooded
Brgy. Agbabadiang		Road	Barangay		NPATV - NOT PASSABLE ALL TYPES VEHICLES			29 October 2022		Flooded
Brgy. Tincupon		Road	Barangay		NPATV - NOT PASSABLE ALL TYPES VEHICLES			29 October 2022		Flooded
Brgy. Capagao		Road	Barangay		NPATV - NOT PASSABLE ALL TYPES VEHICLES			29 October 2022		Flooded
Brgy. Ilaya		Road	Barangay		PTLV - PASSABLE TO LIGHT VEHICLES	30 October 2022	11:00 am	29 October 2022		Flooded
Brgy. Agkilo		Road	National (primary)		NPATV - NOT PASSABLE ALL TYPES VEHICLES			29 October 2022		Flooded
Brgy. Tabuc Sur		Road	Barangay		NPATV - NOT PASSABLE ALL TYPES VEHICLES			29 October 2022		Flooded
Brgy. Cadiao		Road	National (primary)		NPATV - NOT PASSABLE ALL TYPES VEHICLES			29 October 2022		Flooded
Brgy. Salocon		Road	Barangay		NPATV - NOT PASSABLE ALL TYPES VEHICLES			29 October 2022		Flooded
Brgy. Enseñagan		Road	Barangay		NPATV - NOT PASSABLE ALL TYPES VEHICLES			29 October 2022		Flooded
Brgy. Intampila		Road	Barangay		NPATV - NOT PASSABLE ALL TYPES VEHICLES			29 October 2022		Flooded

REGION PROVINCE CITY /MUNICIPALITY BARANGAY		TYPE	CLASSIFICATION	ROAD SECTION/BRIDGE	STATUS	DATE REPORTED (passable)	TIME REPORTED (passable)	DATE REPORTED (not passable)	TIME REPORTED (not passable)	REMARKS
Brgy. Balatucan		Road	Barangay		NPATV - NOT PASSABLE ALL TYPES VEHICLES			29 October 2022		Flooded
Pontevedra	1									
Brgy. Jolongajog		Road	Barangay		NPLV - NOT PASSABLE LIGHT VEHICLES			29 October 2022		Flooded
President Roxas	1									
Brgy. Aranguel		Road	Barangay		NPATV - NOT PASSABLE ALL TYPES VEHICLES			29 October 2022		Flooded
Dao	1									
Brgy. Nasunugan		Road	National (primary)		NPATV - NOT PASSABLE ALL TYPES VEHICLES			29 October 2022		Flooded
Pilar	2									
Brgy. Dulangan		Road	Barangay		NPATV - NOT PASSABLE ALL TYPES VEHICLES			29 October 2022		Flooded
Brgy. Tabunacan		Road	Barangay		NPATV - NOT PASSABLE ALL TYPES VEHICLES			29 October 2022		Flooded
ILOILO	4									
Dingle	1									
Siniba-an and Calicuang		Bridge	Barangay		NPATV - NOT PASSABLE ALL TYPES VEHICLES			27 October 2022		
Miag-ao	1									
Oyungan		Bridge	National (secondary)		NPATV - NOT PASSABLE ALL TYPES VEHICLES			28 October 2022		Soil collapsed and damaged on slope protection, Approach A, right side of the bridge and Bridge Settlement due to possible failure on the foundation of the bridge
San Joaquin	1									

REGION PROVINCE CITY /MUNICIPALITY BARANGAY		TYPE	CLASSIFICATION	ROAD SECTION/BRIDGE	STATUS	DATE REPORTED (passable)	TIME REPORTED (passable)	DATE REPORTED (not passable)	TIME REPORTED (not passable)	REMARKS
Bayunan		Bridge	National (secondary)		OLP - ONE LANE PASSABLE	31 October 2022				
Guimbal	1									
Nito-an		Road	National (tertiary)		NPATV - NOT PASSABLE ALL TYPES VEHICLES			31 October 2022		Overhanging PCCP due to road slip, 70 l.m
NEGROS OCCIDENTAL	12									
San Carlos	11									
HC Rigor Street		Road	Barangay		NPATV - NOT PASSABLE ALL TYPES VEHICLES			26 October 2022	03:00 pm	Flooded areas were considered as impassable.
Locsin corner Broce Street		Road	Barangay		NPATV - NOT PASSABLE ALL TYPES VEHICLES			26 October 2022	03:00 pm	Flooded areas were considered as impassable.
Broce Street		Road	Barangay		NPATV - NOT PASSABLE ALL TYPES VEHICLES			26 October 2022	03:00 pm	Flooded areas were considered as impassable.
Panoolan, Brgy. Guadalupe near Magpantay Creek		Road	Barangay		NPATV - NOT PASSABLE ALL TYPES VEHICLES			26 October 2022	03:00 pm	Flooded areas were considered as impassable.
SMSCI Compound, Brgy. 1		Road	Barangay		NPATV - NOT PASSABLE ALL TYPES VEHICLES			26 October 2022	03:00 pm	Flooded areas were considered as impassable.
St. Charles, Brgy 1		Road	Barangay		NPATV - NOT PASSABLE ALL TYPES VEHICLES			26 October 2022	03:00 pm	Flooded areas were considered as impassable.
CL Ledesma Avenue, Brgy. Palampas		Road	Barangay		NPATV - NOT PASSABLE ALL TYPES VEHICLES			26 October 2022	03:00 pm	Flooded areas were considered as impassable.
V. Gustilo near Graden of Saints		Road	Barangay		NPATV - NOT PASSABLE ALL TYPES VEHICLES			26 October 2022	03:00 pm	Flooded areas were considered as impassable.
Phase 4, Stage 3, Brgy, Rizal		Road	Barangay		NPATV - NOT PASSABLE ALL TYPES VEHICLES			26 October 2022	03:00 pm	Flooded areas were considered as impassable.

REGION PROVINCE CITY /MUNICIPALITY BARANGAY		TYPE	CLASSIFICATION	ROAD SECTION/BRIDGE	STATUS	DATE REPORTED (passable)	TIME REPORTED (passable)	DATE REPORTED (not passable)	TIME REPORTED (not passable)	REMARKS
Plaza Square		Road	Barangay		NPATV - NOT PASSABLE ALL TYPES VEHICLES			26 October 2022	03:00 pm	Flooded areas were considered as impassable.
Punao		Bridge	National (primary)		PTLV - PASSABLE TO LIGHT VEHICLES	31 October 2022				Damaged Stone Masonry (20 m / 380 sq.m. / 1,672.00 cu.m.);
Sipalay	1									
Canturay		Road	National (secondary)		OLP - ONE LANE PASSABLE	31 October 2022				Damaged Shoulder - 100 l.m.
REGION 7	2									
CEBU	2									
Cebu City	2									
Sitio Kabayuan, Brgy Agsungot		Road	Barangay		NPATV - NOT PASSABLE ALL TYPES VEHICLES			28 October 2022		Unpassable
Sito Cabatbatan, Brgy Pamutan		Road	Barangay		NPATV - NOT PASSABLE ALL TYPES VEHICLES			27 October 2022		Unpassable
REGION 8	34									
BILIRAN	6									
Naval	5									
Brgy. Catmon		Bridge	National (secondary)	Biliran-Naval Road Section Catmon Detour Bridge K1019+581	PATV - PASSABLE ALL TYPES VEHICLES	29 October 2022	08:55 am	28 October 2022		Passable to all types of vehicles as of 08:56 AM 29 October 2022
Brgy. San Pablo		Road	National (secondary)	Biliran-Naval Road Section K1021+700	PATV - PASSABLE ALL TYPES VEHICLES	28 October 2022	05:30 pm	28 October 2022		Passable to all types of vehicles as of 05:30 PM of 28 October 2022
Brgy. Caray-Caray		Bridge	National (secondary)	Caraycaray Detour Bridge Biliran-Naval Road Section K1023+750	PATV - PASSABLE ALL TYPES VEHICLES	28 October 2022	05:36 pm	28 October 2022		Passable to all types of vehicles as of 12NN of October 30, 2022
Sabang		Road	National (secondary)	aval-Almeria Road Section K1029+800	PATV - PASSABLE ALL TYPES VEHICLES	28 October 2022	06:37 pm	28 October 2022		Passable to all types of vehicles as of 6:37PM of October 28, 2022
Brgy. Lucsoon		Road	National (secondary)	Naval-Caibiran Cross Country Road K1033+900	PATV - PASSABLE ALL TYPES VEHICLES	28 October 2022	05:36 pm	28 October 2022		Passable to all types of vehicles as of 5:36PM of October 28, 2022

REGION PROVINCE CITY /MUNICIPALITY BARANGAY		TYPE	CLASSIFICATION	ROAD SECTION/BRIDGE	STATUS	DATE REPORTED (passable)	TIME REPORTED (passable)	DATE REPORTED (not passable)	TIME REPORTED (not passable)	REMARKS
Biliran	1									
Brgy. Bato		Road	National (secondary)	Biliran-Naval road Section K1016+900	PATV - PASSABLE ALL TYPES VEHICLES	28 October 2022	02:30 pm	28 October 2022	02:30 pm	Limited Access, 2 of 4 lanes passable to all types of vehicles as of 2:30 PM of October 28, 2022
LEYTE	9									
Burauen	1									
Brgy. Mogueing		Bridge	National (tertiary)	Jaro-Dagami-Burauen-La Paz Rd (K0975+-000 - K0986+866)	NPATV - NOT PASSABLE ALL TYPES VEHICLES			29 October 2022	02:00 am	Project On-going (not passable to all types of vehicle as of 6:00PM of October 28, 2022 Alternate Route for those who will travel from Burauen to La Paz is at Burauen-Julita-Dulag-Mayorga-La Paz and Vice Versa
Villaba	1									
Brgy. Hibulangan, Villaba, leyte		Road	National (tertiary)	Sto. Rosario-Villaba Road K1007+250 - K1007+350	PATV - PASSABLE ALL TYPES VEHICLES	29 October 2022		27 October 2022		Flooding subsided, Passable to all types of vehicles as of October 29, 2022
Leyte	1									
Brgy. Palarao		Road	National (secondary)	Leyte-Leyte-Biliran Road Section K0998+200	PATV - PASSABLE ALL TYPES VEHICLES	30 October 2022	03:00 pm	28 October 2022		Passable to all types of vehicles as of 03PM of October 30, 2022 Clearing operation completed as of 03PM
Baybay	3									
Sitio Pamotosan, Brgy Makinhas		Road	National (primary)	Tacloban-Baybay South Road K0998+990	PATV - PASSABLE ALL TYPES VEHICLES	29 October 2022	03:40 pm	28 October 2022		Two lanes passable as of 03:40PM of October 29, 2022
Brgy. Imelda		Road	National (primary)	Tacloban Baybay South Rd, K1000+470	PATV - PASSABLE ALL TYPES VEHICLES	28 October 2022	03:40 pm			Fallen Tree, Two lane passable as of 03:40PM of October 29, 2022

REGION PROVINCE CITY /MUNICIPALITY BARANGAY		TYPE	CLASSIFICATION	ROAD SECTION/BRIDGE	STATUS	DATE REPORTED (passable)	TIME REPORTED (passable)	DATE REPORTED (not passable)	TIME REPORTED (not passable)	REMARKS
Bgry. Hipusngo		Road	National (secondary)	Ormoc-Baybay-Southern Leyte Bdry. Rd.K1061+100	PATV - PASSABLE ALL TYPES VEHICLES	28 October 2022	08:30 pm			Passable to all types of vehicles as of 8:30PM of October 28, 2022
Hilongos	1									
Talisay to Catandog II		Road	National (secondary)	Ormoc-Baybay-Southern Leyte Bdry. Rd. (K1102+400 - K1104+500)	PATV - PASSABLE ALL TYPES VEHICLES	28 October 2022	02:30 pm	28 October 2022		Passable to all types of vehicles as of 2:30PM of October 28, 2022
Bato	2									
Anahawan		Road	National (secondary)	Bato-Bontoc Road, K1117+450	PATV - PASSABLE ALL TYPES VEHICLES	28 October 2022	05:00 pm	28 October 2022		Passable to all types of vehicles
Brgy. Bontok		Road	National (secondary)	Bato-Bontoc Road K1112+150	OLP - ONE LANE PASSABLE	29 October 2022	04:00 pm	29 October 2022		Limited access. One lane possible as of 04:00H PM of 28 October 2022
SOUTHERN LEYTE	1									
Macrohon	1									
Brgy. Dinaguhan		Road	National (secondary)	Macrohon-Bontoc Area K1167+800	PATV - PASSABLE ALL TYPES VEHICLES	29 October 2022	03:00 pm			Passable to all types of vehicles as of 03:00PM of October 29, 2022
NORTHERN SAMAR	5									
Lavezares	1									
Brgy. Libas		Road	National (secondary)	Allen-Catarman Road K0704+400	PATV - PASSABLE ALL TYPES VEHICLES	29 October 2022	06:00 pm			Roadslip (Est. L=20m H= 20m), Installed temporary barricade and caution tape to warn traveling motorist
Palapag	1									
Nipa		Road	National (secondary)	Pangpang-Palapag-Mapanas-Gamay-Lapinig RD K0810+600 - K0810+700	PATV - PASSABLE ALL TYPES VEHICLES	29 October 2022	12:15 pm	29 October 2022		Landslide (Est. Volume: 5,000 Cu.m.)
Lapinig	1									
Brgy. Look, Lapinig, Northern Samar		Road	National (secondary)	San Policarpio-Arteche-Lapinig Road K0857+550 - K0857+630	PATV - PASSABLE ALL TYPES VEHICLES	29 October 2022	12:15 pm	28 October 2022		Landslide (Est. Volume: 1,000 Cu.m.)

REGION PROVINCE CITY /MUNICIPALITY BARANGAY		TYPE	CLASSIFICATION	ROAD SECTION/BRIDGE	STATUS	DATE REPORTED (passable)	TIME REPORTED (passable)	DATE REPORTED (not passable)	TIME REPORTED (not passable)	REMARKS
Lope de Vega	2									
Poblacion		Road	National (secondary)	Catarman-Calbayog Rd K0775+900 - K0776+000	PATV - PASSABLE ALL TYPES VEHICLES	29 October 2022	11:00 am	29 October 2022		Flooding fully subsided
Brgy. Bayho		Road	National (secondary)	Catarman-Calbayog Rd K0775+900 - K0776+000	PATV - PASSABLE ALL TYPES VEHICLES	29 October 2022	11:00 am	29 October 2022		Flooding fully subsided
EASTERN SAMAR	5									
Taft	1									
Brgy. Binaloan		Road	National (secondary)	Wright-Taft-Borongon Road (K0861+(-459) - K0890+175)	PATV - PASSABLE ALL TYPES VEHICLES	30 October 2022	07:00 am	28 October 2022		Road is now open to traffic as of 07:00AM of October 30, 2022. Traveling public are advised to pass with caution along this road section.
Arteche	4									
Brgy. Aguinaldo, Arteche		Road	National (tertiary)	Arteche-Jipapad-las Navas-Rawis (K0968+(-088) - K0973+645)	PATV - PASSABLE ALL TYPES VEHICLES	30 October 2022	10:00 am	28 October 2022		Two lanes passable to all types of vehicles as of 10AM of October 30, 2022 Clearing operation completed as of 10AM of October 30, 2022
Brgy. Aguinaldo, Arteche		Road	National (tertiary)	Arteche-Jipapad-las Navas-Rawis K0969+000	PATV - PASSABLE ALL TYPES VEHICLES	30 October 2022	10:00 am	28 October 2022		Passable to all types of vehicles as of 7:00AM of October 30, 2022 Clearing operation completed as of 10AM of October 30, 2022
Brgy. Aguinaldo, Arteche		Road	National (tertiary)	Arteche-Jipapad-las Navas-Rawis K0970+000	PATV - PASSABLE ALL TYPES VEHICLES	30 October 2022	10:00 am	28 October 2022		Two lanes passable to all types of vehicles as of 10AM of October 30, 2022 Clearing operation completed as of 10AM of October 30, 2022

REGION PROVINCE CITY /MUNICIPALITY BARANGAY		TYPE	CLASSIFICATION	ROAD SECTION/BRIDGE	STATUS	DATE REPORTED (passable)	TIME REPORTED (passable)	DATE REPORTED (not passable)	TIME REPORTED (not passable)	REMARKS
Brgy. Bigo, Arteche		Road	National (secondary)	Arteche-Jipapad-las Navas-Rawis K0976+150	PATV - PASSABLE ALL TYPES VEHICLES	30 October 2022	07:00 pm	29 October 2022		Passable to all types of vehicles as of 7:00AM of October 30, 2022
SAMAR	8									
Calbayog	8									
Brgy. Malayog, Calbayog City K0701+500		Road	National (primary)	Daang Maharlika (SM) (Sn Isidro-Sn Juanico Br) K0701+500	PATV - PASSABLE ALL TYPES VEHICLES	29 October 2022	12:49 pm	28 October 2022		Limited Access. 3 of 4 lanes are passable to all types of vehicles as of 12:49PM of October 29, 2022 Target date to open all lanes: October 30, 2022 Clearing operation will resume tomorrow morning of October 30, 2022
Brgy. Nabang, Calbayog City, Samar		Road	National (secondary)	Calbayog-Catarman Road K0803+300	PATV - PASSABLE ALL TYPES VEHICLES	30 October 2022	07:00 am	28 October 2022		Limited Access (3 lanes passable to all types of vehicles)
Brgy. Nabang, Calbayog City, Samar		Road	National (secondary)	Calbayog-Catarman Road K0803+900	PATV - PASSABLE ALL TYPES VEHICLES	30 October 2022	07:00 am	28 October 2022		Limited Access (3 lanes passable to all types of vehicles)
Brgy. Capacuhan, Calbayog		Road	National (secondary)	Calbayog-Catarman Road K0785+(-100)	PATV - PASSABLE ALL TYPES VEHICLES	29 October 2022	05:00 pm			Passable to all types of vehicles as of 05:00PM of October 29, 2022
Brgy. Capacuhan, Calbayog		Road	National (secondary)	Calbayog-Catarman Road K0787+050	PATV - PASSABLE ALL TYPES VEHICLES	30 October 2022	07:00 am			Limited Access (3 lanes passable to all types of vehicles)
Brgy. Capacuhan, Calbayog		Road	National (secondary)	Calbayog-Catarman Road K0787+020	PATV - PASSABLE ALL TYPES VEHICLES	29 October 2022	12:00 pm			Passable to all types of vehicles
Brgy. Tarabucan Calbayog City Samar		Road	National (secondary)	Calbayog-Catarman Road K0789+ 900	PATV - PASSABLE ALL TYPES VEHICLES	30 October 2022	07:00 am			Limited Access (3 lanes passable to all types of vehicles)

REGION PROVINCE CITY /MUNICIPALITY BARANGAY		TYPE	CLASSIFICATION	ROAD SECTION/BRIDGE	STATUS	DATE REPORTED (passable)	TIME REPORTED (passable)	DATE REPORTED (not passable)	TIME REPORTED (not passable)	REMARKS
Brgy. Tarabucan Calbayog City Samar		Road	National (secondary)	Calbayog-Catarman RoadK0787+ 600	PATV - PASSABLE ALL TYPES VEHICLES	29 October 2022	12:00 pm			Passable to all types of vehicles
REGION 12	27									
SULTAN KUDARAT	18									
Lebak	2									
Pansud		Road		Awang Upi-Lebak-Kalamansig-Palimbang-Sarangani Road	OLP - ONE LANE PASSABLE	28 October 2022		28 October 2022		Soil collapse, Installation of early warning signs
Brgy Pansud		Road	National (tertiary)	k1925+000 - k1930+000	NPATV - NOT PASSABLE ALL TYPES VEHICLES			29 October 2022		The Contractor assisted in removal of debris
Kalamansig	6									
		Road	National (tertiary)	Brgy Pansud-Brgy Bolebak	NPATV - NOT PASSABLE ALL TYPES VEHICLES			27 October 2022	07:00 pm	
Brgy. Sta Clara		Bridge		K1960+479, Sebayor Bridge	OLP - ONE LANE PASSABLE			28 October 2022		Scoured Approached A, Installation of early warning signs
Brgy Sta Clara		Bridge		K1960+600-K1962+900 (intermittent section)	OLP - ONE LANE PASSABLE			28 October 2022		Soil collapse, Installation of early warning signs
Brgy Sta Clara		Bridge		K1963+000	NPATV - NOT PASSABLE ALL TYPES VEHICLES			28 October 2022		No alternate route; soil collapse
Brgy Limulan		Road	National (primary)	K1901+000	NPLV - NOT PASSABLE LIGHT VEHICLES			29 October 2022		
Brgy Limulan		Bridge		Upper Limulan Bridge	NPATV - NOT PASSABLE ALL TYPES VEHICLES			29 October 2022		Scoured bridge and embankment
Palimbang	9									
Baranayan		Bridge	National (tertiary)	Brgy Baranayan	PTLV - PASSABLE TO LIGHT VEHICLES	29 October 2022	09:00 am	27 October 2022	07:00 pm	
		Road	National (tertiary)	Brgy Namat	NPATV - NOT PASSABLE ALL TYPES VEHICLES			27 October 2022	07:00 pm	

REGION PROVINCE CITY /MUNICIPALITY BARANGAY		TYPE	CLASSIFICATION	ROAD SECTION/BRIDGE	STATUS	DATE REPORTED (passable)	TIME REPORTED (passable)	DATE REPORTED (not passable)	TIME REPORTED (not passable)	REMARKS
Baranayan		Bridge	Barangay	K2021+682, Baranayan Bridge	PATV - PASSABLE ALL TYPES VEHICLES	29 October 2022	09:00 pm	28 October 2022		Scoured Approached B, Installation of early warning signs
Brgy Baranayan		Road		K2021+200-K2021+300	PATV - PASSABLE ALL TYPES VEHICLES					Damaged seawall
Brgy. Kiponget		Road		K1981 + 200, K1982 + 200, & K182 + 700	PTLV - PASSABLE TO LIGHT VEHICLES			29 October 2022		- Only roads (K1981 + 200 & K1982 + 200) passable of motorcycle, while road (K182 + 700) not passable to all types of vehicles. - Soil Collapse
Brgy. Kisek		Bridge	Barangay	Kidayan Bridge	OLP - ONE LANE PASSABLE			29 October 2022		- Scoured Approach A
Brgy. Namat Paido		Road	Barangay	Namat Paido Bridge	OLP - ONE LANE PASSABLE			29 October 2022		- Scoured Approach B hanging RL
Brgy. Namat Masla		Bridge	Barangay	Namat Masla Bridge	PTLV - PASSABLE TO LIGHT VEHICLES			29 October 2022		- Scoured Approach A (hanging)
Brgy. Sinagcan		Road	Barangay	K2029+534	OLP - ONE LANE PASSABLE			29 October 2022		- Scoured road slope protection
Bagumbayan	1									
Brgy Poblacion		Bridge		k1797+377	NPATV - NOT PASSABLE ALL TYPES VEHICLES			29 October 2022		Scoured approach, alternate route Sarmiento-Tuka Road
COTABATO	6									
Pigcawayan	1									
Manuangan		Road	National (tertiary)	Davao Cotabato Road	PATV - PASSABLE ALL TYPES VEHICLES	28 October 2022	01:00 pm	28 October 2022	08:00 pm	Flooding
Carmen	2									
Kitulaan		Road		bukidnon Cotabato Road	OLP - ONE LANE PASSABLE	28 October 2022	11:00 am	28 October 2022		Fallen Trees
Brgy. Kibidungan		Road		K1633+0000 to k1633+0005	PATV - PASSABLE ALL TYPES VEHICLES	29 October 2022	01:30 pm	29 October 2022		Fallen Trees
Aleosan	3									

REGION PROVINCE CITY /MUNICIPALITY BARANGAY		TYPE	CLASSIFICATION	ROAD SECTION/BRIDGE	STATUS	DATE REPORTED (passable)	TIME REPORTED (passable)	DATE REPORTED (not passable)	TIME REPORTED (not passable)	REMARKS
Brgy. Katalicanan		Road	National (tertiary)	Dualing- New Panay- Midsayap Road (K1692 + 800LS)	PATV - PASSABLE ALL TYPES VEHICLES			30 October 2022		- Roadslip and depressed shoulder - Two out of four lanes passable to all types of vehicles.
Brgy. Katalicanan		Road	Barangay	K1692+ 900RS	PATV - PASSABLE ALL TYPES VEHICLES			30 October 2022		- Roadslip and Scoured Shoulder - Two out of four lanes passable to all types of vehicles.
Brgy. Lawili		Road	Barangay	1808+600RS	OLP - ONE LANE PASSABLE			30 October 2022		- Roadslip and Damage Concrete Pavement
SARANGANI	3									
Kiamba	2									
		Road		Sarangani-Sultan Kudarat Coastal Road	PATV - PASSABLE ALL TYPES VEHICLES	28 October 2022				Scoured shoulder and seawall due to storm surge Deployed maintenance crew to clear silt, install warning signs and guide motorist, direct traffic flow
Barangay Lebe		Road	Barangay		OLP - ONE LANE PASSABLE			28 October 2022		Damage due to big waves
Maitum	1									
Brgy. Batian		Bridge	Barangay	Brgy. Batian Hanging Bridge	NPATV - NOT PASSABLE ALL TYPES VEHICLES					- Totally damage
CARAGA	1									
BUTUAN CITY	1									
Butuan	1									
MJ Santos		Road	National (primary)	K1262+0080 to K1262+0080 Brgy. MJ Santos, Butuan City, Agusan del Norte	PATV - PASSABLE ALL TYPES VEHICLES	26 October 2022	04:12 pm			Road Slip. Limited Access (Passable) At least one (1) lane for All Types of Vehicles
BARMM	9									
MAGUINDANAO	9									
Datu Odin Sinsuat (Dinaig)	2									

REGION PROVINCE CITY /MUNICIPALITY BARANGAY		TYPE	CLASSIFICATION	ROAD SECTION/BRIDGE	STATUS	DATE REPORTED (passable)	TIME REPORTED (passable)	DATE REPORTED (not passable)	TIME REPORTED (not passable)	REMARKS
Kurintem		Bridge	Barangay	Kurintem Bridge	NPATV - NOT PASSABLE ALL TYPES VEHICLES			28 October 2022	08:35 am	
		Bridge		Ledepan Bridge, Brgy. Badak, DOS Maguindanao	NPATV - NOT PASSABLE ALL TYPES VEHICLES			01 November 2022	06:00 am	
Datu Blah T. Sinsuat	1									
Tapian		Bridge	Barangay	Tapian Bridge	NPATV - NOT PASSABLE ALL TYPES VEHICLES			28 October 2022	09:00 am	Collapsed
South Upi	1									
Sition lower Kulate,Romonggaob		Road	National (tertiary)	National Highway at Sitio Lower Kulate, Romonggaob	PATV - PASSABLE ALL TYPES VEHICLES	01 November 2022	10:30 am	28 October 2022	05:00 pm	passable
Sultan Kudarat (Nuling)	2									
		Bridge	National (tertiary)	Darapanan Bridge	PTLV - PASSABLE TO LIGHT VEHICLES	02 November 2022	10:30 am	28 October 2022	09:00 pm	On going construction
		Bridge	City/Municipality	Labo Bridge	NPATV - NOT PASSABLE ALL TYPES VEHICLES			28 October 2022	09:00 pm	
Parang	1									
Nituan		Bridge	City/Municipality	Nituan Bridge	PTLV - PASSABLE TO LIGHT VEHICLES	31 October 2022	06:00 pm	28 October 2022	05:00 pm	passable
Sultan Mastura	1									
		Bridge	City/Municipality	Tapayan Bridge	PATV - PASSABLE ALL TYPES VEHICLES	01 November 2022	10:30 am	28 October 2022	10:00 am	passable
Matanog	1									
		Bridge		Sarakan, Matanog, Maguindanao	NPATV - NOT PASSABLE ALL TYPES VEHICLES			01 November 2022	06:00 am	
CAR	137									
KALINGA	65									
Lubuagan	26									

REGION PROVINCE CITY /MUNICIPALITY BARANGAY		TYPE	CLASSIFICATION	ROAD SECTION/BRIDGE	STATUS	DATE REPORTED (passable)	TIME REPORTED (passable)	DATE REPORTED (not passable)	TIME REPORTED (not passable)	REMARKS
Poblacion		Road	National (secondary)	K0454+700, Poblacion, Lubuagan, Kalinga, Mt. Province Bdry. - Calanan - Pinukpuk-Abbut Road	OLP - ONE LANE PASSABLE	30 October 2022	11:50 am			Due to road slip.
Dangoy		Road	National (tertiary)	K0460+800, Dangoy, Lubuagan, Kalinga, Lubuagan - Batong Buhay - Abra Bdry Road	OLP - ONE LANE PASSABLE	31 October 2022	03:20 pm	30 October 2022	03:00 pm	Due to soil collapse
Dangoy		Road	National (secondary)	K0460+000, Dangoy, Lubuagan, Kalinga, Mt. Province Bdry. - Calanan - Pinukpuk-Abbut Road	OLP - ONE LANE PASSABLE	30 October 2022	11:50 am			Due to road slip.
Dangoy		Road	National (secondary)	K0463+700, Dangoy, Lubuagan, Kalinga, Mt. Province Bdry. - Calanan - Pinukpuk-Abbut Road	OLP - ONE LANE PASSABLE	30 October 2022	08:30 am	30 October 2022		Due to rock collapse
Dangoy		Road	National (tertiary)	K0461+400, Dangoy, Lubuagan, Kalinga	OLP - ONE LANE PASSABLE	31 October 2022	03:20 pm	30 October 2022	10:55 am	Due to debris flow
Lower Uma		Road	National (tertiary)	K0464+800, Lower Uma, Lubuagan, Kalinga, Lubuagan - Batong Buhay - Abra Bdry Road	NPATV - NOT PASSABLE ALL TYPES VEHICLES			30 October 2022		Due to rock collapse
Lower Uma		Road	National (tertiary)	K0464+850, Lower Uma, Lubuagan, Kalinga, Lubuagan - Batong Buhay - Abra Bdry Road	NPATV - NOT PASSABLE ALL TYPES VEHICLES			30 October 2022		Due to rock collapse
Lower Uma		Road	National (tertiary)	K0465+200, Lower Uma, Lubuagan, Kalinga	NPATV - NOT PASSABLE ALL TYPES VEHICLES			30 October 2022		

REGION PROVINCE CITY /MUNICIPALITY BARANGAY		TYPE	CLASSIFICATION	ROAD SECTION/BRIDGE	STATUS	DATE REPORTED (passable)	TIME REPORTED (passable)	DATE REPORTED (not passable)	TIME REPORTED (not passable)	REMARKS
Lower Uma		Road	National (tertiary)	K0465+250, Lower Uma, Lubuagan, Kalinga	OLP - ONE LANE PASSABLE	02 November 2022		30 October 2022		Punch thru operation by one privately owned wheel type backhoe is completed
Lower Uma		Road	National (tertiary)	K0465+600, Lower Uma, Lubuagan, Kalinga	OLP - ONE LANE PASSABLE	02 November 2022		30 October 2022		Punch thru operation by one privately owned wheel type backhoe is completed
Lower Uma		Road	National (tertiary)	K0465+800, Lower Uma, Lubuagan, Kalinga	OLP - ONE LANE PASSABLE	02 November 2022		30 October 2022		Punch thru operation by one privately owned wheel type backhoe is completed
Lower Uma		Road	National (tertiary)	K0466+000, Lower Uma, Lubuagan, Kalinga	OLP - ONE LANE PASSABLE	02 November 2022		30 October 2022		Punch thru operation by one privately owned wheel type backhoe is complete
Lower Uma		Road	National (tertiary)	K0466+500, Lower Uma, Lubuagan, Kalinga	OLP - ONE LANE PASSABLE	02 November 2022		30 October 2022		Punch thru operation by one privately owned wheel type backhoe is complete
Lower Uma		Road	National (tertiary)	K0466+550, Lower Uma, Lubuagan, Kalinga	OLP - ONE LANE PASSABLE	02 November 2022		30 October 2022		Punch thru operation by one privately owned wheel type backhoe is complete
Western Uma		Road	National (tertiary)	K0468+800, Western Uma, Lubuagan, Kalinga	OLP - ONE LANE PASSABLE	02 November 2022		30 October 2022		Punch thru operation by one privately owned wheel type backhoe is complete
Western Uma		Road	National (tertiary)	K0468+850, Western Uma, Lubuagan, Kalinga	OLP - ONE LANE PASSABLE	02 November 2022		30 October 2022		Punch thru operation by one privately owned wheel type backhoe is complete

REGION PROVINCE CITY /MUNICIPALITY BARANGAY		TYPE	CLASSIFICATION	ROAD SECTION/BRIDGE	STATUS	DATE REPORTED (passable)	TIME REPORTED (passable)	DATE REPORTED (not passable)	TIME REPORTED (not passable)	REMARKS
Western Uma		Road	National (tertiary)	K0469+200, Western Uma, Lubuagan, Kalinga	OLP - ONE LANE PASSABLE	02 November 2022		30 October 2022		Punch thru operation by one privately owned wheel type backhoe is complete
Western Uma		Road	National (tertiary)	K0470+015, Western Uma, Lubuagan, Kalinga	OLP - ONE LANE PASSABLE	02 November 2022		30 October 2022		Punch thru operation by one privately owned wheel type backhoe is complete
Western Uma		Road	National (tertiary)	K0470+100, Western Uma, Lubuagan, Kalinga	OLP - ONE LANE PASSABLE	02 November 2022		30 October 2022		Punch thru operation by one privately owned wheel type backhoe is complete
Western Uma		Road	National (tertiary)	K0470+200, Western Uma, Lubuagan, Kalinga	OLP - ONE LANE PASSABLE	02 November 2022		30 October 2022		Punch thru operation by one privately owned wheel type backhoe is complete
Western Uma		Road	National (tertiary)	K0470+500, Western Uma, Lubuagan, Kalinga	OLP - ONE LANE PASSABLE	02 November 2022		30 October 2022		Punch thru operation by one privately owned wheel type backhoe is complete
Western Uma		Road	National (tertiary)	K0471+300, Western Uma, Lubuagan, Kalinga	OLP - ONE LANE PASSABLE	02 November 2022		30 October 2022		Punch thru operation by one privately owned wheel type backhoe is complete
Western Uma		Road	National (tertiary)	K0472+100, Western Uma, Lubuagan, Kalinga	NPATV - NOT PASSABLE ALL TYPES VEHICLES	02 November 2022		30 October 2022		Punch thru operation by one privately owned wheel type backhoe is complete
Western Uma		Road	National (tertiary)	K0472+700, Western Uma, Lubuagan, Kalinga	NPATV - NOT PASSABLE ALL TYPES VEHICLES	02 November 2022		30 October 2022		Punch thru operation by one privately owned wheel type backhoe is complete
Batongbuhay		Road	National (tertiary)	K0479+010, Batongbuhay, Lubuagan, Kalinga	NPATV - NOT PASSABLE ALL TYPES VEHICLES			30 October 2022		Due to debris flow

REGION PROVINCE CITY /MUNICIPALITY BARANGAY		TYPE	CLASSIFICATION	ROAD SECTION/BRIDGE	STATUS	DATE REPORTED (passable)	TIME REPORTED (passable)	DATE REPORTED (not passable)	TIME REPORTED (not passable)	REMARKS
Batongbuhay		Road	National (tertiary)	K0479+300, Batongbuhay, Lubuagan, Kalinga	NPATV - NOT PASSABLE ALL TYPES VEHICLES			30 October 2022		Due to debris flow
Tabuk	5									
Dupag		Road	National (secondary)	K0470+480 - K0470+486, Dao Section, Dupag, Tabuk City, Kalinga, Mt. Province Bdry. - Calanan - Pinukpuk-Abbut Road (Cagaluan - Calanan Section)	PATV - PASSABLE ALL TYPES VEHICLES	31 October 2022	07:00 am	30 October 2022		Due to soil collapse
Bagumbayan		Road	National (secondary)	K0482+030 - K0482+080, Bagumbayan, Tabuk City, Kalinga, Mt. Province Bdry. - Calanan - Pinukpuk-Abbut Road (Cagaluan - Calanan Section)	OLP - ONE LANE PASSABLE	30 October 2022	07:20 pm			Due to soil collapse
Bagumbayan		Road	National (secondary)	K0482+400 - K0482+450, Brgy. Bagumbayan, Tabuk City, Kalinga, Mt. Province Bdry. - Calanan - Pinukpuk-Abbut Road (Cagaluan - Calanan Section)	PATV - PASSABLE ALL TYPES VEHICLES	30 October 2022	07:30 pm	30 October 2022	10:00 am	Due to soil collapse
Bagumbayan		Road	National (secondary)	K0482+450 - K0482+470, Gonogon Section, Brgy. Bagumbayan, Tabuk City, Kalinga, Mt. Province Bdry. - Calanan - Pinukpuk-Abbut Road (Cagaluan - Calanan Section)	PATV - PASSABLE ALL TYPES VEHICLES	29 October 2022	10:20 pm	29 October 2022	07:35 pm	Due to soil collapse
Spring		Road	National (primary)	K0516+600 - K0516+625, Spring, Tabuk City, Kalinga, Kalinga - Cagayan Road	PATV - PASSABLE ALL TYPES VEHICLES	30 October 2022	05:30 pm	30 October 2022	10:30 am	Due to soil collapse

REGION PROVINCE CITY /MUNICIPALITY BARANGAY		TYPE	CLASSIFICATION	ROAD SECTION/BRIDGE	STATUS	DATE REPORTED (passable)	TIME REPORTED (passable)	DATE REPORTED (not passable)	TIME REPORTED (not passable)	REMARKS
Tanudan	3									
Mabaca		Road	National (tertiary)	K0533+700 - K0533+730, Mabaca, Tanudan, Kalinga	OLP - ONE LANE PASSABLE	31 October 2022	07:00 pm	31 October 2022	10:00 am	Due to soil collapse
Babbanoy		Road	National (tertiary)	K0540+100, Caraw Section, Brgy. Babbanoy, Tanudan, Kalinga, Tabuk-Banawe via Tanudan-Barlig Road	OLP - ONE LANE PASSABLE	01 November 2022	10:00 am	30 October 2022	03:00 pm	Due to soil collapse
Babbanoy		Road	National (tertiary)	K0543+300-K0543+315, Dumanay Section, Brgy Babbanoy, Tanudan Kalinga, Tabuk-Banawe via Tanudan-Barlig Road	OLP - ONE LANE PASSABLE	01 November 2022	10:00 am	31 October 2022	02:00 pm	Due to soil collapse
Pinukpuk	1									
Taga		Road	National (secondary)	K0516+080, Taga, Pinukpuk, Kalinga, Balbalan - Pinukpuk Road	PATV - PASSABLE ALL TYPES VEHICLES	31 October 2022	12:30 pm	30 October 2022	03:00 pm	Due to mudflow
Tinglayan	8									
Basao		Road	National (secondary)	K0430+900, Basao, Tinglayan, Kalinga, Mt. Province Bdry. - Calanan - Pinukpuk-Abbut Road	OLP - ONE LANE PASSABLE	30 October 2022	11:50 am			Due to road slip
Basao		Road	National (secondary)	K0430+950, Basao, Tinglayan, Kalinga, Mt. Province Bdry. - Calanan - Pinukpuk-Abbut Road	OLP - ONE LANE PASSABLE	31 October 2022	08:40 am	30 October 2022	11:50 am	Due to soil collapse
Bangad		Road	National (secondary)	K0439+300, Bangad, Tinglayan, Kalinga, Mt. Province Bdry. - Calanan - Pinukpuk-Abbut Road	OLP - ONE LANE PASSABLE	31 October 2022	08:40 am	30 October 2022	03:00 pm	Due to soil collapse.

REGION PROVINCE CITY /MUNICIPALITY BARANGAY		TYPE	CLASSIFICATION	ROAD SECTION/BRIDGE	STATUS	DATE REPORTED (passable)	TIME REPORTED (passable)	DATE REPORTED (not passable)	TIME REPORTED (not passable)	REMARKS
Bangad		Road	National (secondary)	K0441+800, Bangad, Tinglayan, Kalinga, Mt. Province Bdry. - Calanan - Pinukpuk-Abbut Road	OLP - ONE LANE PASSABLE	30 October 2022	11:50 am			Due to road slip.
Bangad		Road	National (secondary)	K0443+200, Bangad, Tinglayan, Kalinga, Mt. Province Bdry. - Calanan - Pinukpuk-Abbut Road	OLP - ONE LANE PASSABLE	31 October 2022	08:40 am	30 October 2022	11:50 am	Due to mudflow.
Bangad		Road	National (secondary)	K0443+600, Bangad, Tinglayan, Kalinga, Mt. Province Bdry. - Calanan - Pinukpuk-Abbut Road	OLP - ONE LANE PASSABLE	31 October 2022	06:00 pm	30 October 2022	11:50 am	Due to soil collapse.
Bugnay		Road	National (secondary)	K0424+350, Bugnay, Tinglayan, Kalinga, Mt. Province Bdry. - Calanan - Pinukpuk-Abbut Road	OLP - ONE LANE PASSABLE	31 October 2022	08:40 am	30 October 2022	08:30 am	Due to mudflow.
Bangad		Road	National (tertiary)	K0442+(-240) Bangad, Tinglayan, Kalinga	OLP - ONE LANE PASSABLE	30 October 2022				Due to road slip
Pasil	17									
Cagaluan		Road	National (secondary)	K0468+500, Cagaluan, Pasil, Kalinga	OLP - ONE LANE PASSABLE	31 October 2022	08:40 am	29 October 2022	01:00 pm	Due to soil collapse Section is under an open/close situation due to unstable slope and continuous soil collapse

REGION PROVINCE CITY /MUNICIPALITY BARANGAY		TYPE	CLASSIFICATION	ROAD SECTION/BRIDGE	STATUS	DATE REPORTED (passable)	TIME REPORTED (passable)	DATE REPORTED (not passable)	TIME REPORTED (not passable)	REMARKS
Ableg		Road	National (secondary)	K0467+800, Ableg, Pasil, Kalinga, Kalinga - Abra Road	PATV - PASSABLE ALL TYPES VEHICLES	31 October 2022	08:40 am	30 October 2022	11:50 am	Due to soil collapse with fallen trees; Section was closed to traffic on October 30, 2022 at 11:50 AM but was punched thru and opened to traffic on October 31, 2022 at 8:40 AM Section was TOTALLY CLEARED on November 2, 2022.
Ableg		Road	National (secondary)	K0468+840, Ableg, Pasil, Kalinga, Kalinga - Abra Road	OLP - ONE LANE PASSABLE	31 October 2022	03:20 pm	30 October 2022	03:00 pm	Due to soil collapse with fallen trees.
Ableg		Road	National (secondary)	K0469+100, Ableg, Pasil, Kalinga, Kalinga - Abra Road	OLP - ONE LANE PASSABLE	31 October 2022	03:20 pm	30 October 2022	03:00 pm	Due to soil collapse with fallen trees
Balinciagao		Road	National (secondary)	K0471+698, Balinciagao, Pasil, Kalinga, Kalinga - Abra Road	OLP - ONE LANE PASSABLE	31 October 2022	03:20 pm	30 October 2022	11:50 am	Due to soil collapse
Balinciagao		Road	National (secondary)	K0471+830, Balinciagao, Pasil, Kalinga, Kalinga - Abra Road	OLP - ONE LANE PASSABLE	31 October 2022	03:20 pm	30 October 2022	11:50 am	Due to mudflow
Dangtalan		Road	National (tertiary)	K0461+800, Dangtalan, Pasi, Kalinga	OLP - ONE LANE PASSABLE	01 November 2022	10:00 am	31 October 2022	10:55 am	Due to rock collapse
Dangtalan		Road	National (tertiary)	K0461+900, Dangtalan, Pasi, Kalinga	NPATV - NOT PASSABLE ALL TYPES VEHICLES			31 October 2022	10:55 am	Due to roadslip with damaged slope protection and landslide
Dangtalan		Road	National (tertiary)	K0462+100, Dangtalan, Pasil, Kalinga	NPATV - NOT PASSABLE ALL TYPES VEHICLES			31 October 2022	10:55 am	Due to road slip and soil collapse
Dangtalan		Road	National (tertiary)	K0462+500, Dangtalan Pasil, Kalinga	NPATV - NOT PASSABLE ALL TYPES VEHICLES			30 October 2022		Due to soil collapse

REGION PROVINCE CITY /MUNICIPALITY BARANGAY		TYPE	CLASSIFICATION	ROAD SECTION/BRIDGE	STATUS	DATE REPORTED (passable)	TIME REPORTED (passable)	DATE REPORTED (not passable)	TIME REPORTED (not passable)	REMARKS
Dangtalan		Road	National (primary)	K0462+800, Dangtalan, Pasil, Kalinga	NPATV - NOT PASSABLE ALL TYPES VEHICLES			31 October 2022	10:55 am	Due to road slip with damaged slope protection
Dangtalan		Road	National (tertiary)	K0462+900, Dangtalan, Pasil, Kalinga	NPATV - NOT PASSABLE ALL TYPES VEHICLES			30 October 2022		Due to soil collapse
Dangtalan		Road	National (tertiary)	K0463+300, Dangtalan, Pasil, Kalinga	NPATV - NOT PASSABLE ALL TYPES VEHICLES			30 October 2022		Due to damaged slope protection
Dangtalan		Road	National (tertiary)	K0463+800, Dangtalan, Pasil, Kalinga	NPATV - NOT PASSABLE ALL TYPES VEHICLES			30 October 2022		Due to soil collapse
Dangtalan		Road	National (tertiary)	K0463+950, Dangtalan, Pasil, Kalinga	NPATV - NOT PASSABLE ALL TYPES VEHICLES			30 October 2022		Due to road slip
Dangtalan		Road	National (tertiary)	K0464+000, Puapo Dangtalan, Pasil, Kalinga	NPATV - NOT PASSABLE ALL TYPES VEHICLES			29 October 2022	12:00 pm	Due to soil collapse
Balatoc		Road	National (tertiary)	K0478+500, Balatoc, Pasil, Kalinga	NPATV - NOT PASSABLE ALL TYPES VEHICLES			30 October 2022		Due to rock collapse
Balbalan	5									
		Road	National (secondary)	K0484+040, Maling Section, Balbalan, Kalinga, Balbalan - Pinukpuk Road	OLP - ONE LANE PASSABLE	02 November 2022	08:15 am	29 October 2022		Due to soil collapse.
		Road	National (tertiary)	K0487+268, Maling Section, Balbalan, Kalinga	NPATV - NOT PASSABLE ALL TYPES VEHICLES			29 October 2022		
Bulalayao		Road	National (secondary)	K0495+440, Bulalayao, Balbalan, Kalinga	PATV - PASSABLE ALL TYPES VEHICLES	02 November 2022	08:15 am	30 October 2022	03:06 pm	Due to soil collapse

REGION PROVINCE CITY /MUNICIPALITY BARANGAY		TYPE	CLASSIFICATION	ROAD SECTION/BRIDGE	STATUS	DATE REPORTED (passable)	TIME REPORTED (passable)	DATE REPORTED (not passable)	TIME REPORTED (not passable)	REMARKS
Bulalayao		Road	National (secondary)	K0495+600, Bulalayao, Balbalan, Kalinga	PATV - PASSABLE ALL TYPES VEHICLES	02 November 2022	08:15 am	30 October 2022	03:12 pm	Due to rock collapse; Section was closed to traffic on October 30, 2022 at 3:12 PM but was punched thru and opened to traffic on October 31, 2022 at 3:20 PM. Section was TOTALLY CLEARED on November 2, 2022 at 8:15 AM.
Pantikian		Road	National (secondary)	K0497+380, Pantikian, Balbalan, Kalinga	PATV - PASSABLE ALL TYPES VEHICLES	02 November 2022	08:15 am	30 October 2022	03:32 pm	Due to soil collapse
BENGUET	17									
Atok	1									
Abiang		Road	National (secondary)	K0290+500 - K0290+530, Abiang, Atok, Benguet, Baguio-Bontoc Road	PATV - PASSABLE ALL TYPES VEHICLES	30 October 2022	09:30 am			Due to rock collapse
Bokod	5									
Ambuclao		Road	National (secondary)	K0284+200, Sombrero, Ambuclao, Bokod, Benguet	PATV - PASSABLE ALL TYPES VEHICLES	30 October 2022	03:57 pm	30 October 2022	12:35 pm	Due to rock collapse
Bokod-Bisal		Road	National (secondary)	K0302+800, Bobok-Bisal, Bokod, Benguet, Benguet-Nueva Vizcaya Road	PATV - PASSABLE ALL TYPES VEHICLES	31 October 2022	12:30 pm			Due to soil collapse

REGION PROVINCE CITY /MUNICIPALITY BARANGAY		TYPE	CLASSIFICATION	ROAD SECTION/BRIDGE	STATUS	DATE REPORTED (passable)	TIME REPORTED (passable)	DATE REPORTED (not passable)	TIME REPORTED (not passable)	REMARKS
Bokod-Bisal		Road	National (secondary)	K0303+800, Sitio Skulba, Bobok-Bisal, Bokod, Benguet, Benguet-Nueva Vizcaya Road	OLP - ONE LANE PASSABLE	01 November 2022				Due to rock collapse; Section was one lane passable on October 30, 2022 at 5:29 PM and was two lanes passable on October 31, 2022 at 9:40 AM Section was once again one lane passable on November 1, 2022
Ambuclao		Road	National (secondary)	K0298+120, Brgy. Ambuclao, Bokod, Benguet	PATV - PASSABLE ALL TYPES VEHICLES	31 October 2022	09:00 am			Due to soil collapse
Bobok-Bisal		Road	National (secondary)	K0310+010, Bobok-Bisal, Bokod, Benguet	OLP - ONE LANE PASSABLE	31 October 2022	04:00 pm	31 October 2022	01:00 pm	Due to soil collapse and fallen trees
Kabayan	4									
Adaoay		Road	National (secondary)	K0317+800, Sitio Bogao, Adaoay, Kabayan, Benguet, Congressman Andres Acop Cosalan Road	OLP - ONE LANE PASSABLE	29 October 2022	07:20 pm	29 October 2022	06:00 pm	Due to soil collapse
Duacan		Road	National (secondary)	K0328+850, Sitio Bileng, Brgy. Duacan, Kabayan, Benguet, Congressman Andres Acop Cosalan Road	NPATV - NOT PASSABLE ALL TYPES VEHICLES			30 October 2022	10:23 am	Due to soil collapse
Gusaran		Road	National (secondary)	K0320+200, Sitio Bongis, Brgy. Gusaran, Kabayan, Benguet, Congressman Andres Acop Cosalan Road	OLP - ONE LANE PASSABLE	01 November 2022				Due to soil collapse

REGION PROVINCE CITY /MUNICIPALITY BARANGAY		TYPE	CLASSIFICATION	ROAD SECTION/BRIDGE	STATUS	DATE REPORTED (passable)	TIME REPORTED (passable)	DATE REPORTED (not passable)	TIME REPORTED (not passable)	REMARKS
Gusaran		Road	National (secondary)	K0340+300, Sitio Bongis, Brgy. Gusaran, Kabayan, Benguet, Congressman Andres Acop Cosalan Road	OLP - ONE LANE PASSABLE	01 November 2022	09:23 am	30 October 2022	10:23 am	Due to soil collapse
Bakun	2									
Gambang		Road	National (tertiary)	K0349+100 - K0349+150, Gakian Section, Gambang, Bakun, Benguet	OLP - ONE LANE PASSABLE	30 October 2022	05:10 pm	29 October 2022	01:00 pm	Due to soil collapse
Bambang		Road	National (tertiary)	K0347+600 - K0347+640, Pulag Section, Bambang, Bakun, Benguet	OLP - ONE LANE PASSABLE	31 October 2022	08:25 am	31 October 2022	03:00 am	Due to soil collapse
Buguias	2									
Poblacion		Road	National (secondary)	K0348+950 - K0348+980, Poblacion, Buguias, Benguet, Congressman Andres Acop Cosalan Road	OLP - ONE LANE PASSABLE	30 October 2022	11:38 am	30 October 2022	06:30 am	Due to soil collapse
Poblacion		Road	National (tertiary)	K0359+150 - K0359+170, Hilltop, Bot-oan, Catlubong, Buguias, Benguet, Congressman Andres Acop Cosalan Road	OLP - ONE LANE PASSABLE	30 October 2022	09:30 am	30 October 2022	08:40 am	Due to soil collapse
Tuba	1									
Kennon Road		Road	National (primary)	Kennon Road	PATV - PASSABLE ALL TYPES VEHICLES	02 November 2022	12:00 pm	31 October 2022	08:00 am	
Sablan	1									
Banangan		Road	National (primary)	K0290+400, Sitio Calot, Banangan, Sablan, Benguet	PATV - PASSABLE ALL TYPES VEHICLES	31 October 2022	06:45 am	31 October 2022	06:05 am	Due to fallen tree and electric post
Baguio	1									
Pucusan		Road	National (tertiary)		OLP - ONE LANE PASSABLE	31 October 2022	05:29 pm			Due to damaged slope protection
MOUNTAIN PROVINCE	23									

REGION PROVINCE CITY /MUNICIPALITY BARANGAY		TYPE	CLASSIFICATION	ROAD SECTION/BRIDGE	STATUS	DATE REPORTED (passable)	TIME REPORTED (passable)	DATE REPORTED (not passable)	TIME REPORTED (not passable)	REMARKS
Bontoc	6									
		Road	National (secondary)	K0347+090, Mt. Data Section, Bontoc, Mt. Province, Baguio-Bontoc Road	OLP - ONE LANE PASSABLE	30 October 2022		30 October 2022	06:00 am	Due to slope collapse
		Road	National (secondary)	K0377+120 - K0367+140, Gonogon Section, Bontoc, Mt. Province, Baguio-Bontoc Road	PATV - PASSABLE ALL TYPES VEHICLES	30 October 2022	10:58 am	30 October 2022	06:38 am	Due to rock fall Warning: Section is risky due to sudden rockfall Recommended Alternate Route: Sabangan - Taccong-Suyo - Balili Provincial Road
Bontoc Ili		Road	National (secondary)	K0387+600, Napu Section, Bontoc Ili, Bontoc, Mt. Province	OLP - ONE LANE PASSABLE	29 October 2022	08:03 am	30 October 2022	06:38 am	Due to soil collapse with road slip Section is in an open and close situation Warning: Cave-in pavement on the cliff side
Bayyo		Road	National (secondary)	K0372+800, Brgy. Bayyo, Bontoc, Mt. Province, Mt. Province - Nueva Vizcaya Road	PATV - PASSABLE ALL TYPES VEHICLES	31 October 2022	11:04 am	30 October 2022	04:00 am	Due to soil collapse
Chupac		Road	National (tertiary)	K0386+520, Balabag Section, Brgy. Talubin, Bontoc, Mt. Province	OLP - ONE LANE PASSABLE	31 October 2022	11:04 am	30 October 2022	10:48 am	Due to soil collapse
Talubin		Road	National (tertiary)	K0385+000, Saligking Section, Brgy. Talubin, Bontoc, Mt. Province	OLP - ONE LANE PASSABLE	31 October 2022	02:41 pm	31 October 2022	01:39 pm	Due to soil collapse
Sadanga	1									
		Road	National (secondary)	K0412+250, Corocoro Section, Sadanga, Mt. Province, Mt. Province - Cagayan via Tabuk Enrile Road	OLP - ONE LANE PASSABLE	30 October 2022	12:39 pm	30 October 2022	06:38 am	Due to soil collapse

REGION PROVINCE CITY /MUNICIPALITY BARANGAY		TYPE	CLASSIFICATION	ROAD SECTION/BRIDGE	STATUS	DATE REPORTED (passable)	TIME REPORTED (passable)	DATE REPORTED (not passable)	TIME REPORTED (not passable)	REMARKS
Sagada	1									
Antadao		Road	National (secondary)	K0387+150, Pegeo Section, Brgy. Antadao, Sagada, Mt. Province, Dantay - Sagada Road	OLP - ONE LANE PASSABLE	31 October 2022	05:00 pm	30 October 2022	04:30 pm	Due to soil collapse with fallen tree
Barlig	8									
Lingoy		Road	National (tertiary)	K0388+400 - K0388+415, Pinnantew Section, Jct. Talubin - Barlig - Natonin - Paracelis - Calaccad Road	OLP - ONE LANE PASSABLE	31 October 2022	07:30 am	30 October 2022	09:00 am	Due to soil collapse with fallen trees
Lingoy		Road	National (tertiary)	K0391+800 - K0391+850, Chatol Section, Brgy Lingoy, Barlig, Mt. Province, Jct. Talubin - Barlig - Natonin - Paracelis - Calaccad Road	OLP - ONE LANE PASSABLE	31 October 2022	07:30 am	30 October 2022	09:00 am	Due to soil collapse with fallen trees
Gawana		Road	National (tertiary)	K0396+400 - K0396+440, Brgy. Gawana, Barlig, Mt. Province	OLP - ONE LANE PASSABLE	30 October 2022	09:55 am	30 October 2022	07:00 am	Due to soil collapse
Fiangtin		Road	National (tertiary)	K0401+980 - K0401+990, Macassab Section, Brgy. Fiangtin, Barlig, Mt. Province, Jct. Talubin - Barlig - Natonin - Paracelis - Calaccad Road	OLP - ONE LANE PASSABLE	30 October 2022	04:50 pm	30 October 2022	12:07 pm	Due to soil collapse with fallen trees
Lias		Road	National (tertiary)	K0410+300 - K0410+320, Agoggo Section, Brgy. Lias, Barlig, Mt. Province, Jct. Talubin - Barlig - Natonin - Paracelis - Calaccad Road	OLP - ONE LANE PASSABLE	30 October 2022	04:50 pm	30 October 2022	09:00 am	Due to mudflow

REGION PROVINCE CITY /MUNICIPALITY BARANGAY		TYPE	CLASSIFICATION	ROAD SECTION/BRIDGE	STATUS	DATE REPORTED (passable)	TIME REPORTED (passable)	DATE REPORTED (not passable)	TIME REPORTED (not passable)	REMARKS
Lias		Road	National (tertiary)	K0414+400 - K0414+415, Agoggo Section, Brgy. Lias, Barlig, Mt. Province, Jct. Talubin - Barlig - Natonin - Paracelis - Calaccad Road	OLP - ONE LANE PASSABLE	30 October 2022	07:20 pm	30 October 2022	09:00 am	Due to soil collapse with fallen trees
Lias		Road	National (tertiary)	K0415+980 - K0415+995, Agoggo Section, Brgy. Lias, Barlig, Mt. Province, Jct. Talubin - Barlig - Natonin - Paracelis - Calaccad Road	OLP - ONE LANE PASSABLE	30 October 2022	07:20 pm	30 October 2022	03:15 pm	Due to mudflow
Chupac		Road	National (tertiary)	K0419+300 - K0419+330, Maowey Section, Brgy. Chupac, Barlig, Mt. Province	OLP - ONE LANE PASSABLE	30 October 2022	07:20 pm	30 October 2022	12:07 pm	Due to soil collapse with fallen trees
Natonin	6									
Banao		Road	National (tertiary)	K0426+050 - K0426+080, Brgy. Banao, Natonin, Mt. Province, Jct. Talubin - Barlig - Natonin - Paracelis - Calaccad Road	OLP - ONE LANE PASSABLE	31 October 2022	10:16 am	30 October 2022	09:00 am	Due to soil collapse with fallen trees.
Tonglayan		Road	National (tertiary)	K0428+700 - K0428+730, Brgy. Tonglayan, Natonin, Mt. Province, Jct. Talubin - Barlig - Natonin - Paracelis - Calaccad Road	OLP - ONE LANE PASSABLE	30 October 2022	01:20 pm	30 October 2022	09:00 am	Due to soil collapse
Tonglayan		Road	National (tertiary)	K0430+400 - K0430+420, Brgy. Tonglayan, Natonin, Mt. Province, Jct. Talubin - Barlig - Natonin - Paracelis - Calaccad Road	OLP - ONE LANE PASSABLE	29 October 2022	10:18 pm	29 October 2022	08:00 pm	Due to soil collapse

REGION PROVINCE CITY /MUNICIPALITY BARANGAY		TYPE	CLASSIFICATION	ROAD SECTION/BRIDGE	STATUS	DATE REPORTED (passable)	TIME REPORTED (passable)	DATE REPORTED (not passable)	TIME REPORTED (not passable)	REMARKS
Alunugan		Road	National (tertiary)	K0434+430 - K0434+450, Brgy. Alunugan, Natonin, Mt. Province, Jct. Talubin - Barlig - Natonin - Paracelis - Calaccad Road	OLP - ONE LANE PASSABLE	30 October 2022	12:07 pm	30 October 2022	09:00 am	Due to soil collapse with fallen trees
Alunugan		Road	National (tertiary)	K0434+600 - K0434+630, Brgy. Alunugan, Natonin, Mt. Province, Jct. Talubin - Barlig - Natonin - Paracelis - Calaccad Road	OLP - ONE LANE PASSABLE	30 October 2022	09:00 am	30 October 2022	07:00 am	Due to soil collapse
Banawel		Road	National (tertiary)	K0440+600 - K0440+630, Brgy. Banawel, Natonin, Mt. Province, Jct. Talubin - Barlig - Natonin - Paracelis - Calaccad Road	OLP - ONE LANE PASSABLE	30 October 2022	04:50 pm	30 October 2022	12:07 pm	Due to soil collapse.
Paracelis	1									
Poblacion		Road	National (tertiary)	K0457+900 - K0457+930, Amata Section, Brgy Poblacion, Paracelis, Mt. Province, Jct. Talubin - Barlig - Natonin - Paracelis - Calaccad Road	OLP - ONE LANE PASSABLE	31 October 2022	07:30 am	30 October 2022	06:16 pm	Due to soil collapse.
APAYAO	7									
Kabugao	5									
Malabanig		Road	National (tertiary)	K0611+000 - K0611+020, Malabanig, Kabugao, Apayao	PATV - PASSABLE ALL TYPES VEHICLES	29 October 2022	03:03 pm	29 October 2022	10:30 am	Due to soil collapse
Madduang		Road	National (tertiary)	K0616+220, Madduang, Kabugao, Apayao	PATV - PASSABLE ALL TYPES VEHICLES	31 October 2022	04:10 pm	29 October 2022	02:42 pm	Due to soil collapse and damaged retaining wall
Madduang		Road	National (tertiary)	K0623+600, Madatag, Kabugao, Apayao	OLP - ONE LANE PASSABLE	30 October 2022	02:07 pm	30 October 2022	07:00 am	Due to landslide
Madatag		Road	National (tertiary)	K0622+350, Madatag, Kabugao, Apayao	PATV - PASSABLE ALL TYPES VEHICLES	31 October 2022	04:10 pm			Due to debris flow

REGION PROVINCE CITY /MUNICIPALITY BARANGAY		TYPE	CLASSIFICATION	ROAD SECTION/BRIDGE	STATUS	DATE REPORTED (passable)	TIME REPORTED (passable)	DATE REPORTED (not passable)	TIME REPORTED (not passable)	REMARKS
Badduat		Road	National (secondary)	K0595+930, Badduat, Kabugao, Apayao	OLP - ONE LANE PASSABLE	31 October 2022	11:10 am			
Calanasan	2									
Naguilian		Road	National (tertiary)	K0672+1180 - K0172+1280, Rabaw Section, Naguilian, Calanasan, Apayao, Claveria - Calanasan - Kabugao Road	OLP - ONE LANE PASSABLE	01 November 2022	04:30 pm	28 October 2022	07:00 am	Due to soil collapse with road slip
Namaltugan		Road	National (tertiary)	K0717+500 - K0717+570, Namaltugan, Calanasan, Apayao, Claveria - Calanasan - Kabugao Road	OLP - ONE LANE PASSABLE	31 October 2022		30 October 2022	02:30 pm	Due to soil collapse
IFUGAO	24									
Kiangan	4									
Nagacadan		Road	National (tertiary)	K0327+020, Nagacadan, Kiangan, Ifugao	OLP - ONE LANE PASSABLE	31 October 2022	11:00 am	30 October 2022	12:10 pm	Due to soil collapse
Bolog		Road	National (secondary)	K0305+100, Bolog, Kiangan, Ifugao, Nueva Vizcaya - Ifugao - Mt. Province Boundary Road	OLP - ONE LANE PASSABLE	30 October 2022	07:30 pm	30 October 2022	06:00 pm	Due to soil collapse
Nagacadan		Road	National (tertiary)	K0325+800, Nagacadan, Kiangan, Ifugao	OLP - ONE LANE PASSABLE	31 October 2022	12:00 pm			Due to soil collapse
Nagacadan		Road	National (tertiary)	K0325+900, Nagacadan, Kiangan, Ifugao	OLP - ONE LANE PASSABLE	31 October 2022	12:00 pm			Due to soil collapse
Tinoc	8									
Ap-apid		Road	National (tertiary)	K0354+400, Ap-apid, Tinoc, Ifugao	OLP - ONE LANE PASSABLE	31 October 2022	05:00 pm	29 October 2022	08:20 am	Due to mudflow
Ap-apid		Road	National (tertiary)	K0355+600, Kiangan - Tinoc - Buguias Road	OLP - ONE LANE PASSABLE	29 October 2022	07:55 am	29 October 2022	06:30 am	Due to soil collapse
Poblacion		Road	National (tertiary)	K0360+100, Kiangan - Tinoc - Buguias Road	OLP - ONE LANE PASSABLE	31 October 2022	05:00 pm	30 October 2022	12:10 pm	Due to mudflow

REGION PROVINCE CITY /MUNICIPALITY BARANGAY		TYPE	CLASSIFICATION	ROAD SECTION/BRIDGE	STATUS	DATE REPORTED (passable)	TIME REPORTED (passable)	DATE REPORTED (not passable)	TIME REPORTED (not passable)	REMARKS
Tulludan		Road	National (tertiary)	K0400+700, Tulludan, Tinoc, Ifugao	NPATV - NOT PASSABLE ALL TYPES VEHICLES			02 November 2022	07:30 am	Due to soil collapse
Tulludan		Road	National (tertiary)	K0401+100, Tulludan, Tinoc, Ifugao	NPATV - NOT PASSABLE ALL TYPES VEHICLES			02 November 2022	07:30 am	Due to soil collapse and Damaged Shoulder
Tukucan		Road	National (tertiary)	K0402+400, Tukucan, Tinoc, Ifugao	NPATV - NOT PASSABLE ALL TYPES VEHICLES			02 November 2022	07:30 am	Due to damaged PCCP
Tukucan		Road	National (tertiary)	K0402+700, Tukucan, Tinoc, Ifugao	NPATV - NOT PASSABLE ALL TYPES VEHICLES			02 November 2022	07:30 am	Due to soil collapse
Tukucan		Road	National (tertiary)	K0402+800, Tukucan, Tinoc, Ifugao	NPATV - NOT PASSABLE ALL TYPES VEHICLES			02 November 2022	07:30 am	Due to soil collapse and Damaged Shoulder
Hingyon	1									
Namulditan		Road	National (secondary)	K0329+600, Namulditan, Hingyon, Ifugao, Nueva Vizcaya - Ifugao - Mt. Province Boundary Road	OLP - ONE LANE PASSABLE	30 October 2022	12:10 pm			Due to fallen trees
Hungduan	1									
Abatan		Road	National (tertiary)	K0374+800, Abatan, Hungduan, Ifugao, Banaue - Hungduan - Benguet Boundary Road	OLP - ONE LANE PASSABLE	01 November 2022	12:10 pm	30 October 2022	12:10 pm	Due to soil collapse
Mayoyao	3									
, Mongol to Chaya		Road	National (secondary)	K0368+000 - K0383+000, Mongol to Chaya, Mayoyao, Ifugao, Banaue - Mayoyao - Alfonso Lista - Isabela Boundary Road	OLP - ONE LANE PASSABLE	30 October 2022	01:00 pm	30 October 2022	07:50 am	Due to series of soil collapse

REGION PROVINCE CITY /MUNICIPALITY BARANGAY		TYPE	CLASSIFICATION	ROAD SECTION/BRIDGE	STATUS	DATE REPORTED (passable)	TIME REPORTED (passable)	DATE REPORTED (not passable)	TIME REPORTED (not passable)	REMARKS
Guinhon		Road	National (secondary)	K0375+730, Guinhon, Mayoyao, Ifugao	OLP - ONE LANE PASSABLE	31 October 2022	02:30 pm	31 October 2022	05:00 am	Due to soil collapse Alternate Route: Ubao - Taang Road
Chumang		Road	National (secondary)	K0386+680, Chumang, Mayoyao, Ifugao	OLP - ONE LANE PASSABLE	31 October 2022	08:50 am	31 October 2022	05:00 am	Due to soil collapse
Aguinaldo	4									
Jacmal		Road	National (tertiary)	K0402+500, Jacmal, Aguinaldo, Ifugao, Ubao - Taang Road	OLP - ONE LANE PASSABLE	30 October 2022	01:00 pm	30 October 2022	07:50 am	Due to soil collapse
Galonogon		Road	National (secondary)	K0407+(-020), Galonogon, Aguinaldo, Ifugao	OLP - ONE LANE PASSABLE	31 October 2022	09:00 am	31 October 2022	05:00 am	Due to soil collapse
Galonogon		Road	National (secondary)	K0406+812 Galonogon, Aguinaldo	OLP - ONE LANE PASSABLE	01 November 2022				Due to eroded shoulder
Galonogon		Road	National (secondary)	K0440+340 Galonogon, Aguinaldo, Ifugao	OLP - ONE LANE PASSABLE	01 November 2022				Due to eroded shoulder
Banaue	2									
Bococ		Road	National (secondary)	K0341+(-100) Bococ, Banaue, Ifugao Banaue-Mayoyao-Alfonso Lista-Isabela Boundary Road	OLP - ONE LANE PASSABLE	01 November 2022				Due to eroded shoulder
Viewpoint		Road	National (tertiary)	K0349+158, Viewpoint, Banaue, Ifugao	OLP - ONE LANE PASSABLE	01 November 2022				Due to eroded shoulder
No breakdown	1									
		Road	National (tertiary)	K0416+510	OLP - ONE LANE PASSABLE	01 November 2022				Due to eroded shoulder
ABRA	1									
Malibcong	1									
Gacab		Road	National (secondary)	K0486+300, Gacab, Malibcong, Abra	OLP - ONE LANE PASSABLE	31 October 2022	01:00 pm			Due to soil collapse

POWER as of (November 04, 2022 06:00)

REGION PROVINCE CITY /MUNICIPALITY BARANGAY		TYPE	SERVICE PROVIDER	DATE OF INTERRUPTION/ OUTAGE	TIME OF INTERRUPTION/ OUTAGE	DATE RESTORED	TIME RESTORED	REMARKS
GRAND TOTAL	349							
REGION 1	59							
ILOCOS NORTE	4							
Bangui	1							
Brgys. Masikil to Ianao (northern part of LGU)		Interruption		29 October 2022	04:00	29 October 2022	08:15	
Pagudpud	1							
Municipal-wide		Interruption		29 October 2022	04:55	29 October 2022	08:30	
Tarrag, Saguigui, Poblacion 1		Interruption		30 October 2022				
Pasquin	1							
Brgy. Puyupuyan (Sitio 1)		Interruption		30 October 2022				
Solsona	1							
Brgy Talugtug,Lipay,Nalasin And Some Parts Of Darasdas		Interruption		30 October 2022	04:00	30 October 2022	07:03	
ILOCOS SUR	2							
Bantay	1							
All areas in Brgy. Paing, Taleb, Naguiddayan, Banaoan, Tay-ac, An-annam, and Eastern portion of Brgy. Bulag		Interruption		29 October 2022	07:50	29 October 2022	09:25	
All areas in Brgy. Paing, Taleb, Naguiddayan, Banaoan, Tay-ac, An-annam, and Eastern portion of Brgy. Bulag		Interruption		29 October 2022	17:00			
Santa Catalina	1							
Subec		Interruption		29 October 2022	20:30	29 October 2022	20:40	
LA UNION	6							
Tubao	1							
Municipality-wide		Interruption		30 October 2022	05:45	30 October 2022	06:32	
Pugo	1							
Some areas		Interruption	LUELCO	30 October 2022	05:45			
Agoo	1							
San Jose Norte		Interruption		30 October 2022	20:00	31 October 2022	18:00	
San Marcos		Interruption		30 October 2022	20:00	31 October 2022	18:00	
Santa Barbara		Interruption		30 October 2022	20:00	31 October 2022	18:00	
Burgos	1							
Agpay		Interruption		31 October 2022	07:30	31 October 2022	15:00	
Bilis		Interruption		31 October 2022	07:30	31 October 2022	15:00	

REGION PROVINCE CITY /MUNICIPALITY BARANGAY		TYPE	SERVICE PROVIDER	DATE OF INTERRUPTION/ OUTAGE	TIME OF INTERRUPTION/ OUTAGE	DATE RESTORED	TIME RESTORED	REMARKS
Caoayan		Interruption		31 October 2022	07:30	31 October 2022	15:00	
Dalacdac		Interruption		31 October 2022	07:30	31 October 2022		
Delles		Interruption		31 October 2022	07:30	31 October 2022		
Imelda		Interruption		31 October 2022	07:30	31 October 2022	15:00	
Libtong		Interruption		31 October 2022	07:30	31 October 2022	15:00	
Linuan		Interruption		31 October 2022	07:30	31 October 2022		
Lower		Interruption		31 October 2022	07:30	31 October 2022		
New		Interruption		31 October 2022	07:30	31 October 2022		
Old		Interruption		31 October 2022	07:30	31 October 2022		
Upper		Interruption		31 October 2022	07:30	31 October 2022		
San Juan	1							
Ili Sur		Interruption		31 October 2022	06:30	31 October 2022	10:15	
Ili Norte		Interruption		31 October 2022	06:30	31 October 2022	10:15	
Panicsican		Interruption		31 October 2022	06:30	31 October 2022	10:15	
San Gabriel	1							
Amontoc		Interruption		31 October 2022		31 October 2022		
PANGASINAN	47							
Agno	1							
Poblacion East		Interruption		30 October 2022	00:00	30 October 2022	11:11	Restored
Dangley		Interruption		30 October 2022	03:26	30 October 2022	11:11	Restored
Magsaysay		Interruption		29 October 2022	21:00	30 October 2022	11:11	Restored
		Interruption		31 October 2022	10:42	31 October 2022	13:20	Restored
Boboy		Interruption		29 October 2022	22:15	30 October 2022	11:11	Restored
		Interruption		31 October 2022	10:00	31 October 2022	13:23	Restored
Viga		Interruption		30 October 2022	02:00	30 October 2022	11:11	Restored
Aloleng		Interruption		30 October 2022	02:00	30 October 2022	11:11	Restored
San Juan		Interruption		30 October 2022	02:00	30 October 2022	11:11	Restored
		Interruption		31 October 2022	10:50	31 October 2022	23:30	Restored
Poblacion East		Interruption		29 October 2022	00:00	30 October 2022	11:11	Restored
Buruan		Interruption		31 October 2022	04:00	31 October 2022	23:30	Restored
Bangan-oda		Interruption		31 October 2022	08:35	31 October 2022	23:30	Restored
Anda	1							
Municipality-wide		Interruption		30 October 2022	15:00			
Burgos	1							

REGION PROVINCE CITY /MUNICIPALITY BARANGAY		TYPE	SERVICE PROVIDER	DATE OF INTERRUPTION/ OUTAGE	TIME OF INTERRUPTION/ OUTAGE	DATE RESTORED	TIME RESTORED	REMARKS
Brgys. Sapa Grande, Concorida, Pogoruac, Ilio-Ilio		Interruption		29 October 2022	23:45			Restored
Sapa Grande		Outage		29 October 2022				Restored
Concordia		Outage		29 October 2022				Restored
Pogoruac		Outage		29 October 2022				Restored
Ilio-Ilio		Outage		29 October 2022				Restored
Alcala	1							
Anulid		Interruption		30 October 2022	01:00			
Canarvacanan		Interruption		30 October 2022	01:00			
Portion of San Juan		Interruption		30 October 2022	00:30	30 October 2022	08:00	
Macayo		Interruption		30 October 2022	06:00			
Pindangan Centro (Zones 5 &)		Interruption		30 October 2022	04:00			
Atainan		Interruption		30 October 2022	07:00			
Province-Wide	47							
Caranglaan		Interruption		30 October 2022	06:00			
Manaoag	1							
Municipality-Wide		Interruption	DECORP	29 October 2022	06:00	29 October 2022	09:30	
Pugaro		Interruption		30 October 2022	12:00			Restored
Balungao	1							
20 Brgys except San Marcelino		Interruption		30 October 2022	05:25	30 October 2022	05:40	
Pozorrubio	1							
Municipality-wide		Interruption		30 October 2022	03:40			Restored
Rosales	1							
Brgys San Luis, Coliling and Salvacion		Interruption		30 October 2022	08:30	30 October 2022	14:00	Restored
Sison	1							
		Interruption		30 October 2022	03:44			
Bani	1							
Aporao Zone 3		Interruption	PANELCO	30 October 2022	02:00			
Arwas Zone 7		Interruption		30 October 2022	02:00			
Banog Norte Zone 1&2		Interruption		30 October 2022	02:00	29 October 2022	23:05	
Banog Sur		Interruption		30 October 2022	02:00			
Calabeng		Interruption		30 October 2022	02:00			
Centro Toma Zone 7		Interruption		30 October 2022	02:00	31 October 2022	22:03	Restorted
Colayo Zone 4		Interruption		30 October 2022	02:00			Restored

REGION PROVINCE CITY /MUNICIPALITY BARANGAY		TYPE	SERVICE PROVIDER	DATE OF INTERRUPTION/ OUTAGE	TIME OF INTERRUPTION/ OUTAGE	DATE RESTORED	TIME RESTORED	REMARKS
Dacap Norte Zone 5		Interruption		30 October 2022	02:00	31 October 2022	22:08	Restored
Dacap Sur		Interruption		30 October 2022	02:00	02 November 2022	06:00	Restored
Poblacion Zone 6		Interruption		30 October 2022	02:00			
Ranom Iloco		Interruption		30 October 2022	02:00	31 October 2022	15:34	Restored
San Jose		Interruption		30 October 2022	02:00	30 October 2022	12:00	Restored
San Miguel Zone 3&7		Interruption		30 October 2022	02:00			
Tiep		Interruption		30 October 2022	02:00	31 October 2022	21:43	Restored
Tipor		Interruption		30 October 2022	02:00	31 October 2022	21:23	Restored
Tugui Grande Zone		Interruption		30 October 2022	02:00	31 October 2022	03:40	
Luac Zone 6		Interruption		31 October 2022	01:30	31 October 2022	11:12	Restored
Ranom Iloco Zone 7		Interruption		31 October 2022	18:52	31 October 2022	15:34	Restored
San Fabian	1							
Nibaliw Narvarte		Interruption	DECORP	30 October 2022	23:00			Restored
Ambalangan Dalin		Interruption	DECORP	30 October 2022				Restored
Aramal		Interruption	DECORP	29 October 2022				Restored
Colisao		Interruption	DECORP	29 October 2022	23:00			Restored
Palapad		Interruption	DECORP	30 October 2022	15:00			Restored
Sual	1							
Victoria		Interruption		30 October 2022	00:30			Restored
Logolog		Interruption		30 October 2022	18:34			Restored
Bolaoen		Interruption		30 October 2022	18:34			Restored
Baybay Sur		Interruption		30 October 2022	18:37			Restored
Calumboyan		Interruption		30 October 2022	18:34			Restored
Capantolan		Interruption		30 October 2022	18:34			Restored
Baquioen		Interruption		30 October 2022	18:34			Restored
Siasiao West		Interruption		30 October 2022	18:34			Restored
Camsingalan		Interruption		30 October 2022	18:34			Restored
Seselangen		Interruption		30 October 2022	18:34			Restored
Poblacion		Interruption		30 October 2022	18:34			Restored
Mapandan	1							
Pias		Interruption		30 October 2022	01:30	30 October 2022		Restored
Bolinao	1							
All Barangay		Interruption		30 October 2022	06:00	30 October 2022		Restored
Urbiztondo	1							

REGION PROVINCE CITY /MUNICIPALITY BARANGAY		TYPE	SERVICE PROVIDER	DATE OF INTERRUPTION/ OUTAGE	TIME OF INTERRUPTION/ OUTAGE	DATE RESTORED	TIME RESTORED	REMARKS
Pasibi West		Interruption		30 October 2022	08:00	31 October 2022		Restored
Dasol	1							
Tambac		Interruption		30 October 2022	04:00	30 October 2022	11:00	Restored
Viga		Interruption		30 October 2022	04:00	30 October 2022	11:00	Restored
Macalang		Interruption		30 October 2022	04:00	30 October 2022	11:00	Restored
Eguia		Interruption		30 October 2022	04:00	30 October 2022	11:00	Restored
Petal		Interruption		30 October 2022	04:00	30 October 2022	11:00	Restored
Hermosa		Interruption		30 October 2022	04:00	30 October 2022	11:00	Restored
Gais-Guipe		Interruption		30 October 2022	04:00	30 October 2022	11:00	Restored
Poblacion		Interruption		30 October 2022	04:00	30 October 2022	11:00	Restored
Bobonot		Interruption		30 October 2022	04:00	30 October 2022	11:00	Restored
Malimpin		Interruption		30 October 2022	04:00	30 October 2022	11:00	Restored
		Interruption		31 October 2022	08:00			
Alilao		Interruption		30 October 2022	04:00	30 October 2022	11:00	Restored
San Vicente		Interruption		30 October 2022	04:00	30 October 2022	11:00	Restored
Amalbalan		Interruption		30 October 2022	04:00	30 October 2022	11:00	Restored
		Interruption		31 October 2022	08:00			
Tambobong		Interruption		30 October 2022	04:00	30 October 2022	11:00	Restored
Osmeña		Interruption		30 October 2022	04:00	30 October 2022	11:00	Restored
				31 October 2022	08:00			
Uli		Interruption		30 October 2022	04:00	30 October 2022	11:00	Restored
		Interruption		31 October 2022	08:00			
Malacapas		Interruption		30 October 2022	04:00	30 October 2022	11:00	Restored
		Interruption		31 October 2022	08:00			
Magsaysay		Interruption		30 October 2022	04:00	30 October 2022	11:00	Restored
Lingayen	1							
Malimpuec		Interruption	CENPELCO	29 October 2022	18:30			
Domalandan West		Interruption	CENPELCO	29 October 2022	18:48	30 October 2022	11:00	Restored
Sabangan		Interruption	CENPELCO	29 October 2022	18:40	31 October 2022	01:30	Restored
Tumbar		Interruption	CENPELCO	30 October 2022	05:30			
Naguelgel		Interruption	CENPELCO	30 October 2022	05:30			
Wawa		Interruption	CENPELCO	31 October 2022	12:22	31 October 2022	07:30	Restored
Estanza			CENPELCO	31 October 2022	01:30	31 October 2022	07:30	Restored
Talogtog				30 October 2022	01:00	30 October 2022	08:00	Restored

REGION PROVINCE CITY /MUNICIPALITY BARANGAY		TYPE	SERVICE PROVIDER	DATE OF INTERRUPTION/ OUTAGE	TIME OF INTERRUPTION/ OUTAGE	DATE RESTORED	TIME RESTORED	REMARKS
Namolan		Interruption		30 October 2022	04:11	30 October 2022	04:17	Restored
Bayambang	1							
Buayaen		Interruption		29 October 2022	23:00	30 October 2022	14:00	Restored
Manabong Norte		Interruption		29 October 2022	23:00	30 October 2022	13:00	Restored
Sanlibo		Interruption		30 October 2022	03:30	30 October 2022	18:30	Restored
Tampog		Interruption		30 October 2022	08:07	30 October 2022	17:00	Restored
Sapang		Interruption		30 October 2022	06:24	31 October 2022	16:00	Restored
Bani		Interruption		30 October 2022	06:48	30 October 2022	12:00	Restored
Ligue		Interruption		30 October 2022	06:36	30 October 2022	15:00	Restored
San Vicente		Interruption		30 October 2022	07:00	30 October 2022	16:00	Restored
Carungay Purok 1 and 2		Interruption		30 October 2022	07:30	31 October 2022	18:00	Restored
Tanolong		Interruption		30 October 2022	07:05	30 October 2022	18:30	Restored
Sancagulis		Interruption		30 October 2022	07:09	31 October 2022		Restored
Zone 5		Interruption		30 October 2022	07:10	31 October 2022		Restored
Dusoc		Interruption		30 October 2022	07:15			
Bical Sur		Interruption		30 October 2022	07:23	30 October 2022	17:00	Restored
Bical Norte		Interruption		30 October 2022	06:23	30 October 2022	15:00	Restored
Warding		Interruption		30 October 2022	08:03	30 October 2022	16:00	Restored
Infanta	1							
Municipality-wide		Interruption		29 October 2022	23:30	30 October 2022	10:30	Restored
Basista	1							
Dumpay		Interruption		30 October 2022	01:00			Restored
Alaminos	1							
Pandan		Interruption	PANELCO I/ NGCP	29 October 2022				
Bolaney (Cabanada St.)		Interruption	PANELCO I/ NGCP	29 October 2022				
Bued		Interruption	PANELCO I/ NGCP	29 October 2022				
San Roque (Zone 4)		Interruption	PANELCO I/ NGCP	29 October 2022				
Pocal-Pocal		Interruption	PANELCO I/ NGCP	29 October 2022				
Dulacac (Zone 2,3,5)		Interruption	PANELCO I/ NGCP	29 October 2022				
San Jose (Balin-Manok)		Interruption	PANELCO I/ NGCP	29 October 2022				
Victoria		Interruption	PANELCO I/ NGCP	29 October 2022				
Sta. Maria		Interruption	PANELCO I/ NGCP	29 October 2022				
REGION 2	18							
NUEVA VIZCAYA	4							

REGION PROVINCE CITY /MUNICIPALITY BARANGAY		TYPE	SERVICE PROVIDER	DATE OF INTERRUPTION/ OUTAGE	TIME OF INTERRUPTION/ OUTAGE	DATE RESTORED	TIME RESTORED	REMARKS
Kasibu	1							
All barangays		Interruption	NUVELCO	29 October 2022	11:30			
Alfonso Castaneda	1							
All barangays		Outage	NUVELCO	29 October 2022	13:00			
Ambaguio	1							
3 barangays		Interruption	NUVELCO	29 October 2022	19:48	31 October 2022	13:30	Brgy Poblacion, Tiblac, Labang
Aritao	1							
14 barangays		Interruption	NUVELCO	29 October 2022				
CAGAYAN	12							
Santa Ana	1							
All barangays		Interruption	CAGELCO II	29 October 2022	12:45	29 October 2022	12:09	with power interruption in Brgys Kapanikian, Visitacion, Sta. Clara, Marede, Parada-Batu, Casagan, and Dungeg on 29/10/2022, 10:27PM
Alcala	1							
9 barangays		Interruption	CAGELCO I	30 October 2022				Isolated Sitio Mangas Malalatan-32, Z2 Pared-145, Damurog, 238,Z1,5 Baybayog-62 ,Pagbangkeruan-122,P inopoc-404 due to flooding
Tuguegarao	1							

REGION PROVINCE CITY /MUNICIPALITY BARANGAY		TYPE	SERVICE PROVIDER	DATE OF INTERRUPTION/ OUTAGE	TIME OF INTERRUPTION/ OUTAGE	DATE RESTORED	TIME RESTORED	REMARKS
21 barangays		Interruption	CAGELCO I	30 October 2022				Isolated Portion of (Riverside, Centro 10-92, Gonzaga St, Centro 10- 120, Centro 9 back bombo-12, Liban St., Balzain east-216, centro 11 - 196, Macapagal Avenue-89, Lunay St Atulayan-164, Barangay Hall Linao west-132, motolite Balzain-232, Centro 12 papasok s dating Lengleg-30, green mind balzain-46, Jrenz balzain-92, Near Caritan Bridge-72, magora st Annafunan East-135, cabalza st. Atulayan Sur373, Atulayan norte-324, Annafunan west-220, Sitio Labang, Larion Bajo-28, Muslim Compound Gosi Norte-18, Caronan St. Caritan Norte364, Gosi Norte-232, near bridge Namabbalan Sur-19, Balzain west way to brgy hall-132, Anguluan St Bagay-64, Prov'I Rd, Linao Norte (infront Mormon)-172-Caguranga n St, Linao East-287, Taguinod St, Linao East-298, Balzain west-316, Annafunan west near gym-20, Atulayan norte way miracle crusade-218, maguigad st atulayan norte30, infront ucv balzain-86, near watts elec supply balzain-214, near carmelita balzain-57) due to flooding
Rizal	1							
2 barangays		Interruption	CAGELCO I	30 October 2022				Isolated Sinicking-82, Battut-89 due to sanp Primary. Not Passable

REGION PROVINCE CITY /MUNICIPALITY BARANGAY		TYPE	SERVICE PROVIDER	DATE OF INTERRUPTION/ OUTAGE	TIME OF INTERRUPTION/ OUTAGE	DATE RESTORED	TIME RESTORED	REMARKS
Tuao	1							
1 barangay		Interruption	CAGELCO I	30 October 2022				Isolated Portion of Mungo-58 due to flooding
Piat	1							
1 Barangay		Interruption	CAGELCO I	30 October 2022				Isolated Sitio Darakitan Aquib norte-26 due to flooding
Amulung	1							
19 barangays		Interruption	CAGELCO I	30 October 2022				Isolated Goran-73, Tana-97, Unag-162-An nabuculan-122, Dafunganay-48, Logun g-87,Baccuit-92,Bauan-82, Alituntung90,Aguirit-69 , Z4,5,6 Gabut-82, Z2 calamagui-34, back Gym Centro Amulung-64,Pacac Grande-161, Pacac Pequeno-147, Abolo-179 Nangalasauan-339, Balauini-238 , Cordova-354 due to Flooding
Enrile	1							
15 barangays		Interruption	CAGELCO I	30 October 2022	11:00			Isolated San Juan Divisoria-54, Batu-208, Centro 2-1019,centro 3- 1037, centro 4-213,Lanna-472, Portion of Magalalag East-202, Portion of Magalalag West-139, Alibago -445, Inga-224, Lemu Norte263, Lemu Sur-176, Maracuru-160 due to Flooding
Solana	1							
3 barangays		Interruption	CAGELCO I	30 October 2022	15:00			Isolated Sitio ipil Bauan east-82, Dassun-838, Malacabibi-269 due to Flooding
Iguig	1							

REGION PROVINCE CITY /MUNICIPALITY BARANGAY		TYPE	SERVICE PROVIDER	DATE OF INTERRUPTION/ OUTAGE	TIME OF INTERRUPTION/ OUTAGE	DATE RESTORED	TIME RESTORED	REMARKS
23		Outage	CAGELCO I	01 November 2022	10:00			
Lal-lo	1							
2		Interruption	CAGELCO I	01 November 2022	10:30			
Lasam	1							
1		Interruption	CAGELCO II	01 November 2022	06:40	01 November 2022	08:59	
ISABELA	2							
Ilagan	1							
19 barangays		Interruption	ISELCO II	30 October 2022	12:00			Brgys are submerged in flood water
Cauayan	1							
25 barangays		Outage	ISELCO	31 October 2022	08:00			Due to Flooding
REGION 3	39							
AURORA	7							
BALER	1							
		Interruption		29 October 2022	19:30	31 October 2022	15:01	Restored
CASIGURAN	1							
		Interruption		28 October 2022	00:00	30 October 2022	18:30	Restored
DILASAG	1							
		Interruption		29 October 2022	06:00	30 October 2022	18:30	Restored
DINALUNGAN	1							
		Interruption		28 October 2022	20:00	31 October 2022	15:01	Restored
DINGALAN	1							
		Interruption		28 October 2022	20:45	30 October 2022	02:30	Restored
MARIA AURORA	1							
		Interruption		28 October 2022	20:00	31 October 2022	15:01	Restored
SAN LUIS	1							
		Interruption		28 October 2022	20:00	31 October 2022	15:01	Restored
BATAAN	5							
BAGAC	1							
		Interruption		29 October 2022		29 October 2022	20:00	Power restored at 2200H 29 October 2022
MARIVELES	1							
		Interruption		29 October 2022		29 October 2022	20:00	Power restored at 2200H 29 October 2022

REGION PROVINCE CITY /MUNICIPALITY BARANGAY		TYPE	SERVICE PROVIDER	DATE OF INTERRUPTION/ OUTAGE	TIME OF INTERRUPTION/ OUTAGE	DATE RESTORED	TIME RESTORED	REMARKS
MORONG	1							
		Interruption		29 October 2022		29 October 2022	20:00	Power restored at 2200H 29 October 2022
ORION	1							
		Interruption		29 October 2022		29 October 2022	20:00	Power restored at 2200H 29 October 2022
PILAR	1							
		Interruption		29 October 2022		29 October 2022	20:00	Power restored at 2200H 29 October 2022
BULACAN	8							
MARILAO	1							
		Interruption		29 October 2022	16:00			
PULILAN	1							
		Interruption	MERALCO	29 October 2022	12:00			
Angat	1							
		Interruption		29 October 2022	18:00	31 October 2022		Restored
Malolos	1							
		Interruption		30 October 2022	10:40			Reported to Meralco
San Jose del Monte	1							
		Interruption		30 October 2022	14:00			
Paombong	1							
		Interruption		29 October 2022	06:15			partially restored as of 29 October 2022 - 3:58 pm
Santa Maria	1							
		Interruption		29 October 2022	15:30	11 February 2022	19:00	restored at 7 pm (02 Nov 2022)
Hagonoy	1							
		Interruption		29 October 2022		02 November 2022		restored 3 out 4 brgys last 03 October and 01 November 2022
PAMPANGA	8							
ARAYAT	1							
		Interruption	PELCO 1	29 October 2022	06:00	29 October 2022	15:57	NGCP scheduled power interruption
CANDABA	1							

REGION PROVINCE CITY /MUNICIPALITY BARANGAY		TYPE	SERVICE PROVIDER	DATE OF INTERRUPTION/ OUTAGE	TIME OF INTERRUPTION/ OUTAGE	DATE RESTORED	TIME RESTORED	REMARKS
		Interruption	PELCO 1	29 October 2022	06:00	29 October 2022	15:57	NGCP scheduled power interruption
MABALACAT CITY	1							
		Interruption	PELCO 1	29 October 2022	06:00	29 October 2022	15:57	NGCP scheduled power interruption
MEXICO	1							
		Interruption	PELCO 1	29 October 2022	06:00	29 October 2022	15:57	NGCP scheduled power interruption
SAN LUIS	1							
		Interruption	PELCO 1	29 October 2022	06:00	29 October 2022	15:57	NGCP scheduled power interruption
SANTA ANA	1							
		Interruption	PELCO 1	29 October 2022	06:00	29 October 2022	15:57	NGCP scheduled power interruption
MINALIN	1							
		Interruption		29 October 2022	14:57	29 October 2022	16:05	Due to STS Paeng
PORAC	1							
		Interruption		29 October 2022	14:40	29 October 2022	18:57	Due to STS Paeng
		Interruption		29 October 2022	16:00	29 October 2022	18:57	Due to STS Paeng
		Interruption		29 October 2022	16:44	29 October 2022	18:57	Due to STS Paeng
TARLAC	9							
Bamban	1							
		Interruption		30 October 2022		01 November 2022	10:00	Restored
Camiling	1							
		Interruption		30 October 2022		30 October 2022	17:00	Restored at 05:00 PM today
Gerona	1							
		Interruption		30 October 2022		30 October 2022	17:00	Restored at 05:00 PM today
La Paz	1							
		Interruption		30 October 2022		31 October 2022	09:00	Restored
Moncada	1							
		Interruption		30 October 2022		30 October 2022	17:00	Restored at 05:00 PM today
Pura	1							
		Interruption		30 October 2022		30 October 2022	17:00	Restored at 05:00 PM today
San Jose	1							

REGION PROVINCE CITY /MUNICIPALITY BARANGAY		TYPE	SERVICE PROVIDER	DATE OF INTERRUPTION/ OUTAGE	TIME OF INTERRUPTION/ OUTAGE	DATE RESTORED	TIME RESTORED	REMARKS
		Interruption	TARELCO 1	30 October 2022		01 November 2022	10:00	Restored
Santa Ignacia	1							
		Interruption	TARELCO	30 October 2022		01 November 2022	10:00	Restored
Victoria	1							
		Interruption		30 October 2022		30 October 2022	09:59	Restored as of 9:59AM
ZAMBALES	2							
Botolan	1							
		Interruption		30 October 2022		31 October 2022	17:00	Restored
San Narciso	1							
		Interruption		30 October 2022		31 October 2022	17:00	Restored
CALABARZON	95							
QUEZON	41							
Alabat	1							
		Interruption		28 October 2022	22:53	02 November 2022	10:00	Restored in 18 out of 19 barangays
Agdangan	1							
		Interruption		28 October 2022		01 November 2022	15:00	Restored in 9 out of 12 barangays
Atimonan	1							
		Interruption		28 October 2022	20:50	02 November 2022	10:00	Restored in 33 out of 42 barangays
Buenavista	1							
		Interruption		29 October 2022	03:20	01 November 2022	15:00	Restored in 10 out of 37 barangays
Burdeos	1							
		Interruption		29 October 2022	07:30	29 October 2022	22:00	restored
Calauag	1							
		Interruption		29 October 2022	22:40	02 November 2022	10:00	Restored in 30 out of 90 brgys as of 02 Nov 2022, 1000H
Candelaria	1							
		Interruption		29 October 2022	05:00	29 October 2022	22:00	Restored
Catanauan	1							
		Interruption		29 October 2022	05:00	31 October 2022		Restored in 23 out of 46 baragays as of 31 Oct 2022
Dolores	1							

REGION PROVINCE CITY /MUNICIPALITY BARANGAY		TYPE	SERVICE PROVIDER	DATE OF INTERRUPTION/ OUTAGE	TIME OF INTERRUPTION/ OUTAGE	DATE RESTORED	TIME RESTORED	REMARKS
Antonino		Interruption		29 October 2022	23:00			
Cabatang		Interruption		29 October 2022	20:45	29 October 2022	18:40	restored
Pinagdanlayan		Interruption		29 October 2022	20:45	29 October 2022	18:40	restored
Putol		Interruption		29 October 2022	09:00			
San Mateo		Interruption		29 October 2022	06:31			
General Nakar	1							
		Interruption		28 October 2022	19:39			
General Luna	1							
		Interruption		29 October 2022	04:40	31 October 2022		Restored in 11 out of 27 barangays as of 31 Oct. 2022
Guinayangan	1							
		Interruption		29 October 2022	04:40	02 November 2022	10:00	Restored in 24 out of 54 barangays
Gumaca	1							
		Interruption		29 October 2022	04:37	02 November 2022	10:00	Restored in 38 out of 59 barangays
Infanta	1							
		Interruption		29 October 2022	12:00			
Jomalig	1							
		Interruption		28 October 2022	18:04	28 October 2022	19:25	restored
		Interruption		29 October 2022	07:38	29 October 2022	13:40	restored
Lopez	1							
		Interruption		29 October 2022	04:40	02 November 2022	10:00	Restored in 44 out of 95 barangays
Lucban	1							
		Interruption		29 October 2022	06:40	29 October 2022	22:00	restored
Lucena	1							
		Interruption		29 October 2022	06:00	29 October 2022	20:00	
Macalelon	1							
		Interruption		29 October 2022	17:00	02 November 2022	10:00	Restored in 28 out of 30 barangays
Mauban	1							
Lual Barrio		Interruption		28 October 2022	02:30	28 October 2022	17:30	restored
Solead, Daungan, Santol and Palo		Interruption		29 October 2022	06:00	29 October 2022	22:00	restored
San Rafael		Interruption		29 October 2022	06:10	29 October 2022	22:00	restored

REGION PROVINCE CITY /MUNICIPALITY BARANGAY		TYPE	SERVICE PROVIDER	DATE OF INTERRUPTION/ OUTAGE	TIME OF INTERRUPTION/ OUTAGE	DATE RESTORED	TIME RESTORED	REMARKS
Remedios I		Interruption		29 October 2022	07:05	29 October 2022	22:00	restored
Macasin		Interruption		29 October 2022	07:35	29 October 2022	22:00	restored
Lual Barrio		Interruption		29 October 2022	08:35	29 October 2022	22:00	restored
Lucutan		Interruption		29 October 2022	08:38	29 October 2022	22:00	restored
Liwayway		Interruption		29 October 2022	11:15	29 October 2022	22:00	
Mulanay	1							
		Interruption		29 October 2022	05:00	01 November 2022	15:00	Restored in 20 out of 28 brgys as of 01 Nov 2022, 3PM
Padre Burgos	1							
		Interruption		29 October 2022	04:10	01 November 2022	15:00	Restored in 12 out of 22 barangays as of 01 Nov 2022, 3PM
Pagbilao	1							
		Interruption		29 October 2022	05:30	01 November 2022	21:00	Restored in 20 out of 27 barangays as of 01 Nov 2022, 9PM
Panukulan	1							
		Interruption		29 October 2022	06:30			
Patnanungan	1							
		Interruption		29 October 2022	06:30	31 October 2022		restored
Perez	1							
		Interruption		28 October 2022	22:55	02 November 2022	19:00	
Plaridel	1							
		Interruption		29 October 2022	05:36	01 November 2022	15:00	7/9 brgys restored as of 01 Nov 2022, 3PM
Pitogo	1							
		Interruption		28 October 2022	23:20	01 November 2022	15:00	Restored in 24 out of 39 barangays as of 01 Nov 2022, 3PM
Polillo	1							
		Interruption		28 October 2022	18:00	28 October 2022	19:20	11 brgys no power
Quezon	1							
		Interruption		28 October 2022	22:40	02 November 2022	15:00	Restored in 15 out of 39 barangays of 02 Nov 2022, 3PM
Real	1							
		Interruption		29 October 2022	12:00			
Sampaloc	1							

REGION PROVINCE CITY /MUNICIPALITY BARANGAY		TYPE	SERVICE PROVIDER	DATE OF INTERRUPTION/ OUTAGE	TIME OF INTERRUPTION/ OUTAGE	DATE RESTORED	TIME RESTORED	REMARKS
		Interruption		29 October 2022	00:01	31 October 2022	22:00	restored
San Andres	1							
		Interruption		28 October 2022	20:00	02 November 2022	10:00	Restored in 3 out of 7 barangays
San Antonio	1							
		Interruption		29 October 2022	07:30	01 November 2022		1 brgy no power as of 01 Nov 2022
San Francisco (Aurora)	1							
		Interruption		29 October 2022	05:01	31 October 2022		Restored in 9 out of 16 barangays
San Narciso	1							
		Interruption		28 October 2022	20:00	02 November 2022	10:00	Restored in 13 out of 24 barangays
Sariaya	1							
Brgy. Poblacion area		Interruption		28 October 2022	18:09	28 October 2022	21:00	restored
Tagkawayan	1							
		Interruption		28 October 2022	11:57	02 November 2022	10:00	Restored in 25 out of 45 barangays
Tayabas	1							
		Interruption		29 October 2022	15:28	30 October 2022	00:00	restored
Tiaong	1							
		Interruption		29 October 2022	06:30	01 November 2022	11:36	5/14 brgys restored as of 01 Nov 2022, 11:36AM
Unisan	1							
		Interruption		29 October 2022	04:00	02 November 2022	10:00	Restored in 24 out of 36 barangays
LAGUNA	20							
Calamba	1							
Bucal		Interruption		29 October 2022	04:00			
Ulango		Interruption		29 October 2022	02:00			
Kay Anlog		Interruption		29 October 2022	02:00			
Milagrosa		Interruption		29 October 2022	09:43			
Looc		Interruption		29 October 2022	11:30			
Puting Lupa		Interruption		29 October 2022	10:47			
Uwisan		Interruption		29 October 2022	11:30			
San Cristobal		Interruption		29 October 2022	12:02			

REGION PROVINCE CITY /MUNICIPALITY BARANGAY		TYPE	SERVICE PROVIDER	DATE OF INTERRUPTION/ OUTAGE	TIME OF INTERRUPTION/ OUTAGE	DATE RESTORED	TIME RESTORED	REMARKS
San Juan		Interruption		29 October 2022	12:32			
Bagong Kalsada		Interruption		29 October 2022	12:00			
Turbina		Interruption		29 October 2022	13:12			
Brgy. 6		Interruption		29 October 2022	13:18			
Banadero		Interruption		29 October 2022	13:27			
Prinza		Interruption		29 October 2022	13:18			
Brgy. 7		Interruption		29 October 2022	13:30			
Santa Cruz	1							
Pagsawitan		Interruption		29 October 2022	08:15	29 October 2022	10:00	restored
Bagumbayan		Interruption		29 October 2022	03:00	29 October 2022	10:00	restored
Alaminos	1							
Palma		Interruption		29 October 2022	18:30	30 October 2022	09:00	restored
San Idefonso		Interruption		29 October 2022	18:30	30 October 2022	09:00	restored
Sta. Rosa		Interruption		29 October 2022	18:30	30 October 2022	09:00	restored
San Agustin (Lynville)		Interruption		29 October 2022	18:30	30 October 2022	09:00	restored
Brgy. I		Interruption		29 October 2022	18:30	30 October 2022	09:00	restored
Brgy. III		Interruption		29 October 2022	17:00	30 October 2022	09:00	restored
San Juan		Interruption		29 October 2022	17:00	30 October 2022	09:00	restored
Bay	1							
San Antonio		Interruption		29 October 2022		31 October 2022	16:56	restored
Tagumpay		Interruption		29 October 2022		31 October 2022	16:56	restored
Calo		Interruption		29 October 2022		31 October 2022	16:56	restored
Trance		Interruption		29 October 2022		31 October 2022	16:56	restored
Paciano		Interruption		29 October 2022		31 October 2022	16:56	restored
Biñan	1							
		Interruption		29 October 2022	17:06	30 October 2022	11:00	restored
Cavinti	1							
		Interruption		29 October 2022	10:42	30 October 2022	15:00	partially restored
Famy	1							
Salangabao		Interruption		29 October 2022	10:00	30 October 2022	12:00	partially restored
Mayatba		Interruption		29 October 2022	10:00	30 October 2022	12:00	partially restored
Balitoc		Interruption		29 October 2022	10:00	30 October 2022	12:00	partially restored
Kayatpuanan		Interruption		29 October 2022	10:00	30 October 2022	12:00	partially restored
Kalayaan	1							

REGION PROVINCE CITY /MUNICIPALITY BARANGAY		TYPE	SERVICE PROVIDER	DATE OF INTERRUPTION/ OUTAGE	TIME OF INTERRUPTION/ OUTAGE	DATE RESTORED	TIME RESTORED	REMARKS
		Interruption		29 October 2022	11:50	31 October 2022	13:30	restored
Luisiana	1							
Jose Laurel		Interruption		29 October 2022	11:28	30 October 2022	13:58	restored
Lumban	1							
		Interruption		29 October 2022	17:15	30 October 2022	12:00	restored
Mabitac	1							
		Interruption		31 October 2022	16:38	01 November 2022	11:00	restored
Magdalena	1							
		Interruption		29 October 2022	17:00	30 October 2022		restored
Majayjay	1							
Poblacion		Interruption		29 October 2022	18:19	30 October 2022	17:00	restored
Kanlurang Bayan		Interruption		29 October 2022	18:19	30 October 2022	17:00	restored
Malinaw		Interruption		29 October 2022	16:38			
Talotor		Interruption		31 October 2022	16:38			
Munting Kawayan		Interruption		31 October 2022	16:38			
Ola		Interruption		31 October 2022	16:38			
Suba		Interruption		31 October 2022	16:38			
San Isidro		Interruption		31 October 2022	16:38			
Paete	1							
		Interruption		30 October 2022	16:38	31 October 2022	12:46	Partially Restored
Pagsanjan	1							
		Interruption		29 October 2022		30 October 2022	15:32	Partially Restored
Pangil	1							
		Interruption		29 October 2022	13:01	29 October 2022	13:32	Restored
Rizal	1							
Entablado		Interruption		29 October 2022	17:15	29 October 2022	19:28	Restored
Antipolo		Interruption		29 October 2022	17:15	29 October 2022	19:28	Restored
Laguan		Interruption		29 October 2022	17:15	29 October 2022	19:28	Restored
Pauli 1		Interruption		29 October 2022	17:15	29 October 2022	19:28	Restored
Pauli 2		Interruption		29 October 2022	17:15	29 October 2022	19:28	Restored
East Pob		Interruption		29 October 2022	17:15	29 October 2022	19:28	Restored
West Pob		Interruption		29 October 2022	17:15	29 October 2022	19:28	Restored
Pook		Interruption		29 October 2022	17:15	29 October 2022	19:28	Restored
Tala		Interruption		29 October 2022	17:15	29 October 2022	19:28	Restored

REGION PROVINCE CITY /MUNICIPALITY BARANGAY		TYPE	SERVICE PROVIDER	DATE OF INTERRUPTION/ OUTAGE	TIME OF INTERRUPTION/ OUTAGE	DATE RESTORED	TIME RESTORED	REMARKS
Talaga		Interruption		29 October 2022	17:15	29 October 2022	19:28	Restored
Tuy		Interruption		29 October 2022	17:15	29 October 2022	19:28	Restored
Santa Maria	1							
Parang Nangbuho		Interruption		29 October 2022	11:18	01 November 2022	16:00	Restored
Cabooan		Interruption		29 October 2022	10:00	01 November 2022	16:00	Restored
San Pedro	1							
Rosario		Interruption		29 October 2022	10:00	30 October 2022	18:00	Restored
Pacita II		Interruption		29 October 2022	10:00	30 October 2022	18:00	Restored
Maharlika		Interruption		29 October 2022	10:00	30 October 2022	18:00	Restored
GSIS		Interruption		29 October 2022	10:00	31 October 2022	01:00	Restored
Cuyab		Interruption		29 October 2022	10:00	31 October 2022	01:00	Restored
Poblacion		Interruption		29 October 2022	10:00	01 November 2022	01:00	Restored
San Antonio		Interruption		29 October 2022	10:00	31 October 2022	11:00	Restored
Victoria	1							
		Interruption		29 October 2022	15:00	30 October 2022	03:00	Restored
CAVITE	7							
Amadeo	1							
Bucal		Interruption		29 October 2022	09:30			restored
Trece Martires	1							
Cabuco		Interruption		29 October 2022	10:00			
Conchu		Interruption		29 October 2022	13:00			
Cabezas		Interruption		29 October 2022	13:50			
Gregorio		Interruption		29 October 2022	13:50			
Magallanes	1							
Tua		Interruption		29 October 2022	09:40			
Mangahan Road		Interruption		29 October 2022	00:10			
General Emilio Aguinaldo	1							
Narvaez		Interruption		29 October 2022	09:00			
Batas-Dao		Interruption		29 October 2022	15:00	29 October 2022	17:12	restored
Kabulusan		Interruption		29 October 2022	15:00	29 October 2022	17:12	restored
Poblacion 1,2,3 and 4		Interruption		29 October 2022	15:00	29 October 2022	17:12	restored
Lumipa		Interruption		29 October 2022	15:00	29 October 2022	17:12	restored
Cerca and Lejos		Interruption		29 October 2022	15:00	29 October 2022	17:12	restored
Kaymisan		Interruption		29 October 2022	15:00	29 October 2022	17:12	restored

REGION PROVINCE CITY /MUNICIPALITY BARANGAY		TYPE	SERVICE PROVIDER	DATE OF INTERRUPTION/ OUTAGE	TIME OF INTERRUPTION/ OUTAGE	DATE RESTORED	TIME RESTORED	REMARKS
Tabora		Interruption		29 October 2022	15:00	29 October 2022	17:12	restored
Mendez (Mendez-Nuñez)	1							
Panungyan, Anuling, Palocpoc		Interruption		29 October 2022				
Carmona	1							
Maduya		Interruption		29 October 2022	08:14			
Brgy. 5		Interruption		29 October 2022	08:56			
Cabilang Baybay Silangan		Interruption		29 October 2022	10:03			
Carmona: JM Loyola Latag to Stoplight		Interruption		30 October 2022	09:14			
Carmona: Milagrosa, Carmona Townhomes, Blk 13 Lot 10		Interruption		30 October 2022	09:27			
Carmona: Carmona Estate, Lantic		Interruption		30 October 2022	10:00			
Imus	1							
Bayan Luma 5		Interruption		29 October 2022	12:39			
Bayan Luma 3		Interruption		29 October 2022	13:28			
Pasong Buaya 2		Interruption		29 October 2022	22:13	29 November 2022	12:31	restored
Malagasang 2		Interruption		29 October 2022	13:14			
Anabu 2C		Interruption		29 October 2022	09:30	29 October 2022	12:36	restored
BATANGAS	21							
Taysan	1							
Bacao		Interruption		29 October 2022	05:06	30 October 2022		53% Restored as of 30 Oct. 2022
Guinhawa		Interruption		29 October 2022	07:38	30 October 2022		53% Restored as of 30 Oct. 2022
Laurel		Interruption		29 October 2022	09:32	30 October 2022		53% Restored as of 30 Oct. 2022
Mabayabas		Interruption		29 October 2022	09:30	30 October 2022		53% Restored as of 30 Oct. 2022
Manahadiong		Interruption		29 October 2022	05:26	30 October 2022		53% Restored as of 30 Oct. 2022
Pagasa		Interruption		29 October 2022	09:12	30 October 2022		53% Restored as of 30 Oct. 2022
Panghayaan		Interruption		29 October 2022	04:00	30 October 2022		53% Restored as of 30 Oct. 2022

REGION PROVINCE CITY /MUNICIPALITY BARANGAY		TYPE	SERVICE PROVIDER	DATE OF INTERRUPTION/ OUTAGE	TIME OF INTERRUPTION/ OUTAGE	DATE RESTORED	TIME RESTORED	REMARKS
Pinagbayanan		Interruption		29 October 2022	05:15	30 October 2022		53% Restored as of 30 Oct. 2022
Pina		Interruption		29 October 2022	09:19	30 October 2022		53% Restored as of 30 Oct. 2022
Bilogo		Interruption		29 October 2022	12:15	30 October 2022		53% restored as of 30 October 2022
Bukal		Interruption		29 October 2022	12:15	30 October 2022		53% restored as of 30 October 2022
Dagatan		Interruption		29 October 2022	12:14	30 October 2022		53% restored as of 30 October 2022
Mataas na Lupa		Interruption		29 October 2022	12:20	30 October 2022		53% restored as of 30 October 2022
Poblacion East		Interruption		29 October 2022	12:41	30 October 2022		53% restored as of 30 October 2022
Poblacion West		Interruption		29 October 2022	12:15	30 October 2022		53% restored as of 30 October 2022
San Isidro		Interruption		29 October 2022	12:15	30 October 2022		53% restored as of 30 October 2022
San Marcelino		Interruption		29 October 2022	12:15	30 October 2022		53% restored as of 30 October 2022
Sto Nino		Interruption		29 October 2022	12:35	30 October 2022		53% restored as of 30 October 2022
Tilambo		Interruption		29 October 2022	12:15	30 October 2022		53% restored as of 30 October 2022
San Jose	1							
		Interruption		29 October 2022	04:00			
Alitagtag	1							
		Interruption		30 October 2022	06:53	30 October 2022		partially restored as of 30 October 2022
Calaca	1							
Matipok		Interruption		29 October 2022	17:30			
Timbain		Interruption		29 October 2022	17:30			
Lumbang Matanda		Interruption		29 October 2022	17:30			
Poblacion 4		Interruption		29 October 2022	17:30			
Dacanlao Puting Bato West Munting Coral		Interruption		29 October 2022	17:30			
Talisay Camastilisan		Interruption		29 October 2022	17:30			
Calatagan	1							
San Nicolas		Interruption		29 October 2022	17:00	30 October 2022		restored

REGION PROVINCE CITY /MUNICIPALITY BARANGAY		TYPE	SERVICE PROVIDER	DATE OF INTERRUPTION/ OUTAGE	TIME OF INTERRUPTION/ OUTAGE	DATE RESTORED	TIME RESTORED	REMARKS
Laurel	1							
Berinayan		Interruption		29 October 2022	19:37			
Leviste		Interruption		29 October 2022	19:37			
Balakilong		Interruption		29 October 2022	19:37			
Poblacion 1-5		Interruption		29 October 2022	19:37			
Lemery	1							
		Interruption		29 October 2022		30 October 2022		restored
Lobo	1							
		Interruption		29 October 2022	12:25			
Mabini	1							
		Interruption		29 October 2022	17:00	30 October 2022		partially restored
Malvar	1							
		Interruption		29 October 2022		30 October 2022	12:00	restored
Mataasnakahoy	1							
		Interruption		29 October 2022		29 October 2022	11:35	restored
Nasugbu	1							
		Interruption		29 October 2022		30 October 2022		80% restored as of 30 October 2022
Padre Garcia	1							
		Interruption		29 October 2022	12:25			
Rosario	1							
		Interruption		29 October 2022	12:25	29 October 2022	23:00	
San Juan	1							
		Interruption		29 October 2022	11:45			
San Pascual	1							
		Interruption		29 October 2022	06:53	31 October 2022		98% restored
Santa Teresita	1							
		Interruption		29 October 2022	17:34	30 October 2022		restored
Santo Tomas	1							
		Interruption		29 October 2022	17:00			
Talisay	1							
		Interruption		30 October 2022	09:00			
Tanauan	1							
		Interruption		29 October 2022	20:00	30 October 2022		restored

REGION PROVINCE CITY /MUNICIPALITY BARANGAY		TYPE	SERVICE PROVIDER	DATE OF INTERRUPTION/ OUTAGE	TIME OF INTERRUPTION/ OUTAGE	DATE RESTORED	TIME RESTORED	REMARKS
Tuy	1							
		Interruption		29 October 2022	08:45	29 October 2022	10:15	restored
RIZAL	6							
Antipolo	1							
San Jose		Interruption		29 October 2022	23:52			
Dela Paz		Interruption		29 October 2022	12:00			
Morong	1							
Bombongan		Interruption		29 October 2022	11:46			
Dela Paz St. Brgy. Maybancal		Interruption		29 October 2022	11:48	29 October 2022	12:46	restored
Sitio May-ugat 1&2/ Brgy Maybacal		Interruption		29 October 2022	12:15	29 October 2022	12:29	restored
Sitio Talaga Proper/ Brgy Maybancal		Interruption		29 October 2022	12:10	29 October 2022	12:29	restored
Sitio Taghangin/ Maybancal		Interruption		29 October 2022	12:10	29 October 2022	13:50	restored
Nagsulo		Interruption		29 October 2022	15:19			
Bombongan		Interruption		29 October 2022	12:00			
Can-Cal-Lan		Interruption		29 October 2022	12:00			
Cardona	1							
Balibago		Interruption		28 October 2022	07:20			
Tuna		Interruption		28 October 2022	07:20			
Lambac		Interruption		28 October 2022	07:20			
Boor		Interruption		29 October 2022	12:02			
Malanggam-Calubacan		Interruption		29 October 2022	12:02			
Malcal		Interruption		29 October 2022	12:02			
Jalajala	1							
Subay		Interruption		29 October 2022	12:40			
San Mateo	1							
Maly		Interruption		29 October 2022	12:00			
Teresa	1							
Ticulio		Interruption		29 October 2022	23:45			
MIMAROPA	45							
PALAWAN	4							
Agutaya	1							

REGION PROVINCE CITY /MUNICIPALITY BARANGAY		TYPE	SERVICE PROVIDER	DATE OF INTERRUPTION/ OUTAGE	TIME OF INTERRUPTION/ OUTAGE	DATE RESTORED	TIME RESTORED	REMARKS
		Outage		29 October 2022	05:00	29 October 2022	16:00	Previously experienced power interruption on October 28, 2022 at 10:00AM ad was restored on 1:00PM 28 October 2022.
Coron	1							
		Outage		30 October 2022	09:01	31 October 2022		Previously experienced power interruption on October 29, 2022 at 1:37PM ad was restored on 5:47PM 28 October 2022.
Culion	1							
		Outage		29 October 2022	06:00	29 October 2022	05:00	
Puerto Princesa	1							
		Interruption		30 October 2022	05:31	30 October 2022	05:37	Previously experienced power interruption on October 29, 2022 at 6:31 PM
ORIENTAL MINDORO	15							
Province-Wide	15							
		Outage	ORMECO	29 October 2022	02:50	29 October 2022	19:00	
OCCIDENTAL MINDORO	8							
San Jose	1							
		Interruption	OMEKO	29 October 2022		01 November 2022	18:00	
Abra de Ilog	1							
		Interruption	OMEKO	28 October 2022	20:00	01 November 2022	18:00	
Santa Cruz	1							
		Interruption	OMEKO	29 October 2022	05:00	01 November 2022	18:00	
Mamburao	1							
		Interruption	OMEKO	29 October 2022	10:35	01 November 2022	18:00	
Calintaan	1							
		Interruption	OMEKO	29 October 2022	05:00	29 October 2022	09:00	
Lubang	1							
		Interruption	OMEKO	29 October 2022	09:51	29 October 2022	10:55	
Magsaysay	1							
		Outage		29 October 2022	04:00	31 October 2022	11:00	
Sabluyan	1							

REGION PROVINCE CITY /MUNICIPALITY BARANGAY		TYPE	SERVICE PROVIDER	DATE OF INTERRUPTION/ OUTAGE	TIME OF INTERRUPTION/ OUTAGE	DATE RESTORED	TIME RESTORED	REMARKS
		Interruption	OMECO	28 October 2022	09:05	28 October 2022	11:59	
MARINDUQUE	6							
Province-Wide	6							
		Interruption	MARELCO	29 October 2022	05:27	29 October 2022	06:00	Partial Restoration within the town Propers of Boac, Mogpog, Gasam and Torrijos as of October 31, 2022
ROMBLON	12							
Corcuera	1							
		Interruption	ROMELCO	29 October 2022	19:00	30 October 2022	15:00	Partially restored (40%)
Cajidiocan	1							
		Interruption		29 October 2022	19:51	29 October 2022	19:00	Partially Restored
Banton (Jones)	1							
		Interruption		29 October 2022	19:00	30 October 2022	15:00	Partially restored (Brgy. Poblacion only)
Looc	1							
		Interruption	TIELCO	29 October 2022	19:00	30 October 2022	15:00	Partially restored (30%)
Ferrol	1							
		Interruption		29 October 2022	19:00	31 October 2022		
Santa Fe	1							
		Interruption		29 October 2022	19:00	31 October 2022		
Alcantara	1							
		Interruption		29 October 2022	19:00	31 October 2022	08:00	Partially Restored (75%)
Calatrava	1							
		Interruption		29 October 2022	19:00	31 October 2022	09:00	Restored
Odiangan	1							
Tumingad		Interruption		28 October 2022	23:00	29 October 2022	05:00	
San Andres	1							
		Interruption		29 October 2022	19:00	30 October 2022		Partially Restored
San Agustin	1							
		Interruption		29 October 2022	19:00	31 October 2022		
Santa Maria (Imelda)	1							
		Interruption	TIELCO	29 October 2022	07:51	29 October 2022	17:00	

REGION PROVINCE CITY /MUNICIPALITY BARANGAY		TYPE	SERVICE PROVIDER	DATE OF INTERRUPTION/ OUTAGE	TIME OF INTERRUPTION/ OUTAGE	DATE RESTORED	TIME RESTORED	REMARKS
REGION 5	30							
CAMARINES NORTE	12							
Capalonga	1							
		Outage	CANORECO	29 October 2022	02:44			
Basud	1							
		Outage	CANORECO	29 October 2022	02:44	31 October 2022		50% energized
Daet	1							
		Outage	CANORECO	29 October 2022	02:44	29 October 2022	22:00	Portion of Daet (Centro)
Jose Panganiban	1							
		Outage	CANORECO	29 October 2022	02:44	31 October 2022		50% energized
Mercedes	1							
		Outage	CANORECO	29 October 2022	02:44	31 October 2022		50% energized
Labo	1							
		Outage	CANORECO	29 October 2022	02:44	31 October 2022		9 Brgy. Were energized - 43 Brgy. No power
Paracale	1							
		Outage	CANORECO	29 October 2022	02:44	31 October 2022		Energized except Brgy. Malacbang
San Lorenzo	1							
		Outage	CANORECO	29 October 2022	02:44	31 October 2022		50% energized
San Vicente	1							
		Outage	CANORECO	29 October 2022	02:44	31 October 2022		6 Brgy.were energized, 3 remaining Brgy. No power
Sta. Elena	1							
		Outage	CANORECO	29 October 2022	02:44	31 October 2022		CANORECO 30-40% energized, QUEZELCO no power
Talisay	1							
		Outage	CANORECO	29 October 2022	02:44	31 October 2022		Brgy. Poblacion was energized, rest of municipality no power
Vinzons	1							
		Outage	CANORECO	29 October 2022	02:44	31 October 2022		50% energized
CAMARINES SUR	4							
Del Gallego	1							

REGION PROVINCE CITY /MUNICIPALITY BARANGAY		TYPE	SERVICE PROVIDER	DATE OF INTERRUPTION/ OUTAGE	TIME OF INTERRUPTION/ OUTAGE	DATE RESTORED	TIME RESTORED	REMARKS
		Outage	QUESELCO	30 October 2022	19:00			
Cabusao	1							
		Interruption	CASURECO	30 October 2022	19:00	02 November 2022		
San Fernando	1							
		Interruption	CASURECO	30 October 2022	19:00	02 November 2022		
Buhi	1							
		Interruption	CASURECO	30 October 2022	19:00	02 November 2022		
MASBATE	14							
Aroroy	1							
		Outage	MASELCO	28 October 2022	09:00			
Baleno	1							
		Interruption	MASELCO	28 October 2022		28 October 2022	12:00	
Balud	1							
		Outage	MASELCO	28 October 2022	00:00			
Batuan	1							
		Outage	MASELCO	28 October 2022	06:00			
Claveria	1							
		Outage	MASELCO	28 October 2022		28 October 2022		
Dimasalang	1							
		Outage	MASELCO	27 October 2022	05:00			
Milagros	1							
		Outage	MASELCO	28 October 2022				
Mobo	1							
		Outage	MASELCO	28 October 2022	08:00			
Monreal	1							
		Outage	MASELCO	28 October 2022	06:00			
Palanas	1							
		Outage	MASELCO	27 October 2022	17:30			
Pio V. Corpuz	1							
		Outage	MASELCO	28 October 2022	06:45			
San Fernando	1							
		Outage	MASELCO	28 October 2022	06:00			
San Jacinto	1							
		Outage	MASELCO	28 October 2022	06:00			

REGION PROVINCE CITY /MUNICIPALITY BARANGAY		TYPE	SERVICE PROVIDER	DATE OF INTERRUPTION/ OUTAGE	TIME OF INTERRUPTION/ OUTAGE	DATE RESTORED	TIME RESTORED	REMARKS
Uson	1							
		Outage	MASELCO	28 October 2022	03:00			
REGION 6	20							
NEGROS OCCIDENTAL	3							
Sipalay	1							
Brgy Manlucahoc		Outage		26 October 2022				The source of electricity at Santo Niño, Sitio Dung-I, Brgy Manlucahoc, Sipalay City is solar power.
San Carlos	1							
		Interruption		26 October 2022				Preventive power interruptions on several flooded areas
Enrique B. Magalona (Saravia)	1							
		Interruption		28 October 2022	03:00	28 October 2022	10:00	Power interruption occurred between 3am to am of October 28, 2022 and already restored as of 10am.
ANTIQUE	9							
Hamtic	1							
Sitio Guru-an, Brgy. Piapi 1		Interruption		28 October 2022	09:00			On-going clearing operation by the linemen and maintenance of ANTECO
Guintas		Interruption		28 October 2022	09:00			On-going clearing operation by the linemen and maintenance of ANTECO
Tobias Fornier (Dao)	1							
Poblacion Norte		Interruption		28 October 2022	04:00	28 October 2022	13:00	The power interruption was due to the explosion of the electrical transformer.
Poblacion Norte		Interruption		28 October 2022	04:00	30 October 2022	13:00	
Belison	1							
		Interruption		28 October 2022	15:50			For pre-emptive measures
Entire Municipality		Interruption		28 October 2022				

REGION PROVINCE CITY /MUNICIPALITY BARANGAY		TYPE	SERVICE PROVIDER	DATE OF INTERRUPTION/ OUTAGE	TIME OF INTERRUPTION/ OUTAGE	DATE RESTORED	TIME RESTORED	REMARKS
Sebaste	1							
		Interruption		28 October 2022	14:40	28 October 2022	15:30	For pre-emptive measures
Entire Municipality		Interruption		28 October 2022	14:40	30 October 2022	15:30	
Sibalom	1							
Tigbalua		Interruption		28 October 2022	06:00			Due to the high water level in the area which reached the electric meter reader, hence, reason electrical tripped off leading to power interruptions.
Nazareth		Interruption		28 October 2022	06:00			Due to the high water level in the area which reached the electric meter reader, hence, reason electrical tripped off leading to power interruptions.
Catungan		Interruption		28 October 2022	06:00			Due to the high water level in the area which reached the electric meter reader, hence, reason electrical tripped off leading to power interruptions.
Insarayan		Interruption		28 October 2022	06:00			Due to the high water level in the area which reached the electric meter reader, hence, reason electrical tripped off leading to power interruptions.
Tigbalua		Interruption						
Laua-an	1							
		Interruption		28 October 2022	15:20			Ongoing investigation on the main reason for power failure.
San Jose de Buenavista	1							

REGION PROVINCE CITY /MUNICIPALITY BARANGAY		TYPE	SERVICE PROVIDER	DATE OF INTERRUPTION/ OUTAGE	TIME OF INTERRUPTION/ OUTAGE	DATE RESTORED	TIME RESTORED	REMARKS
Several areas		Interruption		28 October 2022				San Jose Several areas October 28, 2022 Evening Still ongoing validation on places affected. *San Jose Substation Status: Energized (Portion of Business Park to Pantalan to Madrangca to Igbonglo to Pantao to Badiang) *Maybato Substations Status: Energized Still ongoing validation on places affected
Patnongon	1							
31 barangays		Outage		30 October 2022	16:00			
Tibiao	1							
Purok 3, 4 and 5, Brgy. San Francisco Sur, Sitio Igputoy, Brgy. Tuno, Purok 7, Brgy. San Francisco Norte, Purok 2, Brgy. Amar		Interruption		31 October 2022				
CAPIZ	7							
Panitan	1							
Cabangahan		Interruption		28 October 2022	20:38			Pre-emptive Power Interruption
Cabugao		Interruption		28 October 2022	20:38			Pre-emptive Power Interruption
Cadio		Interruption		28 October 2022	20:38			Pre-emptive Power Interruption
Ambilay		Interruption		28 October 2022	20:38			Pre-emptive Power Interruption
Banga-an		Interruption		28 October 2022	20:38			Pre-emptive Power Interruption
Pasugue		Interruption		28 October 2022	20:38			Pre-emptive Power Interruption
Agbabadiang		Interruption		28 October 2022	20:38			Pre-emptive Power Interruption
Calaan		Interruption		28 October 2022	20:38			Pre-emptive Power Interruption
Panay	1							
Magubilan		Interruption		28 October 2022	20:38			Pre-emptive Power Interruption

REGION PROVINCE CITY /MUNICIPALITY BARANGAY		TYPE	SERVICE PROVIDER	DATE OF INTERRUPTION/ OUTAGE	TIME OF INTERRUPTION/ OUTAGE	DATE RESTORED	TIME RESTORED	REMARKS
Talasa		Interruption		28 October 2022	20:38			Pre-emptive Power Interruption
Tico		Interruption		28 October 2022	20:38			Pre-emptive Power Interruption
Agbalo		Interruption		28 October 2022	20:38			Pre-emptive Power Interruption
Cogon		Interruption		28 October 2022	20:38			Pre-emptive Power Interruption
Libon		Interruption		28 October 2022	20:38			Pre-emptive Power Interruption
Binantucan		Interruption		28 October 2022	20:38			Pre-emptive Power Interruption
Lanipga		Interruption		28 October 2022	20:38			Pre-emptive Power Interruption
Lus-onan		Interruption		28 October 2022	20:38			Pre-emptive Power Interruption
Linao		Interruption		28 October 2022	20:38			Pre-emptive Power Interruption
Daga		Interruption		28 October 2022	20:38			Pre-emptive Power Interruption
Bago Grande		Interruption		28 October 2022	20:38			Pre-emptive Power Interruption
Bago Chiquito		Interruption		28 October 2022	20:38			Pre-emptive Power Interruption
Anhawon		Interruption		28 October 2022	20:38			Pre-emptive Power Interruption
Cabugao Oeste		Interruption		28 October 2022	20:38			Pre-emptive Power Interruption
Cabugao Este		Interruption		28 October 2022	20:38			Pre-emptive Power Interruption
Pontevedra	1							
Ameligan		Interruption		28 October 2022	20:38			Pre-emptive Power Interruption
Pob. Ilaya		Interruption		28 October 2022	20:38			Pre-emptive Power Interruption
Tabuc		Interruption		28 October 2022	20:38			Pre-emptive Power Interruption
Maayon	1							
		Interruption		28 October 2022	20:38			Pre-emptive Power Interruption
Roxas City	1							

REGION PROVINCE CITY /MUNICIPALITY BARANGAY		TYPE	SERVICE PROVIDER	DATE OF INTERRUPTION/ OUTAGE	TIME OF INTERRUPTION/ OUTAGE	DATE RESTORED	TIME RESTORED	REMARKS
San Jose		Interruption		28 October 2022	20:38			Pre-emptive Power Interruption
Jumaquicjic		Interruption		28 October 2022	20:38			Pre-emptive Power Interruption
Cabugao		Interruption		28 October 2022	20:38			Pre-emptive Power Interruption
President Roxas	1							
Araguel		Interruption		28 October 2022	20:38			Pre-emptive Power Interruption
Pondol		Interruption		28 October 2022	20:38			Pre-emptive Power Interruption
Poblacion		Interruption		28 October 2022	20:38			Pre-emptive Power Interruption
Pilar	1							
Dulangan		Interruption		28 October 2022	20:38			Pre-emptive Power Interruption
AKLAN	1							
Malay	1							
Brgy. Poblacion		Interruption				31 October 2022		Majority have their power restored and the rest may experience no power due to stripped power lines/cables
REGION 7	5							
CEBU	3							
Carcar	1							
Danao II, Valencia		Interruption	CEBECO	28 October 2022	23:30	28 October 2022	13:30	Power restored
Guadalupe, Carcar		Interruption	CEBECO	28 October 2022	13:30			CEBECO Informed
Cebu City	1							
Portion of E Sabellano St and Antuwanga Road Guadalupe		Interruption	VECO	26 October 2022	16:47	26 October 2022	17:50	Power restored
Portion of CA, Binocot, Mabini, Paril, Tabla, Panas		Interruption	VECO	28 October 2022	10:56	28 October 2022	01:58	
Portion of Brgy Guba, Adlaon, Tagbao and Sirao		Interruption	VECO	29 October 2022	15:23	29 October 2022	16:23	Partially Restored
Sogod	1							
Brgy Cabawalan		Interruption	CEBECO	28 October 2022	18:30	28 October 2022	20:25	Power restored
Brgy Cabangahan		Interruption	CEBECO	28 October 2022	18:30	28 October 2022	20:25	Power restored
BOHOL	2							
Carmen	1							

REGION PROVINCE CITY /MUNICIPALITY BARANGAY		TYPE	SERVICE PROVIDER	DATE OF INTERRUPTION/ OUTAGE	TIME OF INTERRUPTION/ OUTAGE	DATE RESTORED	TIME RESTORED	REMARKS
Brgy Montesuning		Outage	BOHECO	28 October 2022		28 October 2022	10:00	Power restored
Brgy Nueva Vida Norte		Outage	BOHECO	28 October 2022		28 October 2022	10:00	Power restored
Brgy El Salvador		Outage	BOHECO	28 October 2022		28 October 2022		Power restored
Brgy Montesuning		Outage	BOHECO	28 October 2022		28 October 2022	22:00	Power restored
Brgy Nueva Vida Norte		Outage	BOHECO	28 October 2022		28 October 2022	22:00	Power restored
El Salvador		Outage	BOHECO	28 October 2022		28 October 2022	16:45	Power restored
Candijay	1							
Can-olin & Tawid		Outage	BOHECO II	28 October 2022	22:00	29 October 2022	04:00	Power restored
La Union		Outage	BOHECO II	29 October 2022	07:00	29 October 2022	07:02	Power restored
Tawid, Can-olin, Some parts of Boyoan and Poblacion		Outage	BOHECO II	29 October 2022	10:05			
Panas		Outage	BOHECO II	29 October 2022	10:43			
REGION 8	35							
SOUTHERN LEYTE	7							
Silago	1							
Brgy. Tubod		Interruption	SOLECO	28 October 2022	13:00	30 October 2022		Power restored.
Brgy. Imelda		Interruption	SOLECO	28 October 2022	13:00	30 October 2022		Power restored.
Brgy. Katipunan		Interruption	SOLECO	28 October 2022	13:00	30 October 2022		Power restored
Brgy. Catmon		Interruption	SOLECO	28 October 2022	13:00			Power restored.
		Outage	SOLECO					For verification time of restoration
San Ricardo	1							
Brgy. San Ramon		Interruption	SOLECO					For verification time of restoration
Brgy. Bitoon		Interruption	SOLECO					For verification time of restoration
Brgy. Saub		Interruption	SOLECO					For verification time of restoration
Maasin	1							
Brgy. Bagtican			SOLECO	28 October 2022	14:30			For verification time of restoration
Hinapu Daku			SOLECO	28 October 2022	15:20			For verification time of restoration
San Juan (Cabalian)	1							
		Interruption	SOLECO	29 October 2022				For verification time of restoration
Pintuyan	1							

REGION PROVINCE CITY /MUNICIPALITY BARANGAY		TYPE	SERVICE PROVIDER	DATE OF INTERRUPTION/ OUTAGE	TIME OF INTERRUPTION/ OUTAGE	DATE RESTORED	TIME RESTORED	REMARKS
Entire town		Interruption	SOLECO	28 October 2022	09:40	29 October 2022	16:00	Power restored
Malitbog	1							
Entire town		Interruption	SOLECO	28 October 2022	21:00	29 October 2022	09:20	Power restored
San Francisco	1							
Entire town		Interruption	SOLECO	28 October 2022	21:40	29 October 2022	15:30	Power restored
NORTHERN SAMAR	24							
Province-Wide	24							
		Interruption	NORSAMELCO	28 October 2022	22:00	29 October 2022	15:00	Verified by DILG
SAMAR	4							
Daram	1							
		Interruption	SAMELCO	27 October 2022				For verification time of restoration
Santa Rita	1							
		Interruption	SAMELCO	28 October 2022	18:45	28 October 2022		Verified by DILG
Talalora	1							
		Interruption	SAMELCO	28 October 2022	15:20			For verification time of restoration
Pinabacdao	1							
		Interruption	SAMELCO	28 October 2022	16:00			For verification time of restoration
REGION 12	2							
SARANGANI	1							
Kiamba	1							
		Interruption		27 October 2022	19:00	28 October 2022	08:00	
		Outage		28 October 2022	15:00			Not yet restored
SULTAN KUDARAT	1							
Palimbang	1							
		Interruption		28 October 2022	11:00	28 October 2022	22:00	Central Part, Trees/Branches fell on electric line
		Outage		28 October 2022	11:00			Northern Part, Not yet restored
		Outage		28 October 2022	11:00	29 October 2022	09:00	Southern Part
BARMM	1							
MAGUINDANAO	1							
Datu Odin Sinsuat (Dinaig)	1							

REGION PROVINCE CITY /MUNICIPALITY BARANGAY		TYPE	SERVICE PROVIDER	DATE OF INTERRUPTION/ OUTAGE	TIME OF INTERRUPTION/ OUTAGE	DATE RESTORED	TIME RESTORED	REMARKS
Nabilan		Interruption	Cotabato Light and Power Company	28 October 2022		31 October 2022	15:00	Fully Restored
Tapian		Interruption	Cotabato Light and Power Company	28 October 2022		31 October 2022	15:00	Fully Restored

WATER SUPPLY as of (November 04, 2022 06:00)

REGION PROVINCE CITY /MUNICIPALITY BARANGAY		TYPE	SERVICE PROVIDER	DATE OF INTERRUPTION/ OUTAGE	TIME OF INTERRUPTION/ OUTAGE	DATE RESTORED	TIME RESTORED	REMARKS
GRAND TOTAL	27							
REGION 3	5							
AURORA	2							
Dinalungan	1							
				29 October 2022	03:00 pm			Weak water supply
Dingalan	1							
				29 October 2022	09:30 am	30 October 2022	10:58 am	Restored
PAMPANGA	1							
Porac	1							
				30 October 2022	02:00 am	30 October 2022	02:30 am	Restored
TARLAC	1							
Bamban	1							
				31 October 2022		31 October 2022		Restored
ZAMBALES	1							
San Antonio	1							
				31 October 2022	05:00 am	31 October 2022	11:00 am	Restored
CALABARZON	12							
CAVITE	1							
General Emilio Aguinaldo	1							
Poblacion 1				29 October 2022	04:00 pm			
Poblacion 2				29 October 2022	04:00 pm			
Poblacion 3				29 October 2022	04:00 pm			
Poblacion 4				29 October 2022	04:00 pm			

REGION PROVINCE CITY /MUNICIPALITY BARANGAY		TYPE	SERVICE PROVIDER	DATE OF INTERRUPTION/ OUTAGE	TIME OF INTERRUPTION/ OUTAGE	DATE RESTORED	TIME RESTORED	REMARKS
Cerca				29 October 2022	04:00 pm			
Lejos				29 October 2022	04:00 pm			
Tabora				29 October 2022	04:00 pm			
Lumipa				29 October 2022	04:00 pm			
Kabulusan				29 October 2022	04:00 pm			
Narvaez				29 October 2022	04:00 pm			
LAGUNA	3							
Calamba	1							
Mayapa				29 October 2022	10:08 am			
La Mesa				29 October 2022	10:00 am			
Brgy 3				29 October 2022	12:00 pm			
Brgy. 6				29 October 2022	12:00 pm			
Camaligan				29 October 2022	12:00 pm			
Bagong Kalsada				29 October 2022	12:00 pm			
Brgy. 7				29 October 2022	01:30 am			
Alaminos	1							
Brgy 1				29 October 2022	06:30 pm	30 October 2022	06:30 pm	Restored
San Agustin				29 October 2022	06:30 pm	30 October 2022	06:30 pm	Restored
San Andres				29 October 2022	06:30 pm	30 October 2022	06:30 pm	Restored
San Juan				29 October 2022	06:30 pm	30 October 2022	06:30 pm	Restored
Brgy. III				31 October 2022	06:30 pm			Due to Damage Waterline
Rizal	1							
Antipolo				29 October 2022	12:30 pm	30 October 2022	11:00 am	Restored
Entablado				29 October 2022	12:30 pm	30 October 2022	11:00 am	Restored
Laguan				29 October 2022	12:30 pm	30 October 2022	11:00 am	Restored
East Poblacion				29 October 2022	12:30 pm	30 October 2022	11:00 am	Restored
West Poblacion				29 October 2022	12:30 pm	30 October 2022	11:00 am	Restored
Pauli 1				29 October 2022	12:30 pm	30 October 2022	11:00 am	Restored
Pauli 2				29 October 2022	12:30 pm	30 October 2022	11:00 am	Restored
Pook				29 October 2022	12:30 pm	30 October 2022	11:00 am	Restored
Tala				29 October 2022	12:30 pm	30 October 2022	11:00 am	Restored
Talaga				29 October 2022	12:30 pm	30 October 2022	11:00 am	Restored
Tuy				29 October 2022	05:00 pm	30 October 2022	07:00 pm	Restored

REGION PROVINCE CITY /MUNICIPALITY BARANGAY		TYPE	SERVICE PROVIDER	DATE OF INTERRUPTION/ OUTAGE	TIME OF INTERRUPTION/ OUTAGE	DATE RESTORED	TIME RESTORED	REMARKS
BATANGAS	1							
Taysan	1							
Bilogo				29 October 2022	12:15 am	29 October 2022	06:09 pm	restored
Dagatan				29 October 2022	01:32 am			
Guinhawa				29 October 2022	07:40 am			
Mabayabas				29 October 2022	01:32 pm			
Mahanadiong				29 October 2022	12:38 pm			
Mapulo				29 October 2022	12:20 pm			
Mataas na Lupa				29 October 2022	12:25 pm			
Pagasa				29 October 2022	12:30 am			
Panghayaan				29 October 2022	10:57 am			
Pinagbayanan				29 October 2022	07:02 pm			
Pina				29 October 2022	12:40 am			
San Isidro				29 October 2022	01:15 am			
San Marcelino				29 October 2022	10:50 am			
Sto Nino				29 October 2022	12:35 am			
Tilambo				29 October 2022	01:18 am			
QUEZON	7							
Pagbilao	1							
				29 October 2022	01:00 pm	31 October 2022	03:00 pm	
Mauban	1							
				30 October 2022	10:00 am	31 October 2022	07:00 am	
Dolores	1							
				29 October 2022	06:00 pm	30 October 2022		
Catanauan	1							
				29 October 2022	05:00 am	31 October 2022	06:00 pm	
General Luna	1							
				29 October 2022	01:00 pm			80% restored
Padre Burgos	1							
				29 October 2022	01:00 pm	31 October 2022	09:00 pm	
Gumaca	1							
				29 October 2022	03:00 pm			75% restored
MIMAROPA	4							
MARINDUQUE	3							

REGION PROVINCE CITY /MUNICIPALITY BARANGAY		TYPE	SERVICE PROVIDER	DATE OF INTERRUPTION/ OUTAGE	TIME OF INTERRUPTION/ OUTAGE	DATE RESTORED	TIME RESTORED	REMARKS
Boac	1							
		Private	Maynilad	29 October 2022		31 October 2022		
Buenavista	1							
Yook		Public	Barangay Water System	30 October 2022	07:40 am			Due to power interruption.
Lipata		Public	Barangay Water System	30 October 2022	10:00 am			Due to power interruption.
Torrijos	1							
Poblacion		Public	LGU	29 October 2022	01:00 pm			Due to power interruption.
PALAWAN	1							
Culion	1							
		Public		29 October 2022	06:00 am	31 October 2022		
REGION 5	1							
CAMARINES NORTE	1							
Daet	1							
Bibirao				28 October 2022		29 October 2022	04:00 pm	
REGION 6	2							
NEGROS OCCIDENTAL	1							
Sipalay	1							
Brgy Manlucahoc		Public		27 October 2022				The source of water supply at Santo Niño, Sitio Dung-I, Brgy Manlucahoc, Sipalay City was interrupted due to inaccessibility of road.
AKLAN	1							
Malay	1							
Barangay Sambiray to Barangay Cubay Sur		Public		31 October 2022				No Water connection. Water supply interrupted in some barangays
REGION 7	1							
BOHOL	1							
Candijay	1							
Can-olin		Public	LGU	29 October 2022	10:20 am			not yet restored
Cogtong		Public	LGU	29 October 2022	10:23 am			not yet restored
REGION 8	1							

REGION PROVINCE CITY /MUNICIPALITY BARANGAY		TYPE	SERVICE PROVIDER	DATE OF INTERRUPTION/ OUTAGE	TIME OF INTERRUPTION/ OUTAGE	DATE RESTORED	TIME RESTORED	REMARKS
LEYTE	1							
Albuera	1							
			Water System					Water System shut down due to presence of debris at intake box damaged and washed away and is now undergoing restoration.
BARMM	1							
MAGUINDANAO	1							
Datu Odin Sinsuat (Dinaig)	1							
Awang		Public	Metro Cotabato Water District	27 October 2022	12:00 am	01 November 2022	05:00 am	restored

COMMUNICATION LINES as of (November 04, 2022 06:00)

REGION PROVINCE CITY /MUNICIPALITY BARANGAY		TELECOM PANY	STATUS OF COMMUNICATION	DATE INTERRUPTION	TIME INTERRUPTION	DATE RESTORATION	TIME RESTORATION	2G SITE COUNT	2G WITH COVERAGE	2G % OF COVERAGE	3G SITE COUNT	3G WITH COVERAGE	3G % OF COVERAGE	4G SITE COUNT	4G WITH COVERAGE	4G % OF COVERAGE	REMARKS
GRAND TOTAL	47																
MIMAROPA	8																
MARINDUQUE	6																
Boac	1																
		Smart	Operational	October 29, 2022	05:30	October 30, 2022	11:00										
Buenavista	1																
		Smart	Operational	October 29, 2022	05:30												With Signal Interruption
Gasan	1																
		Smart	Operational	October 29, 2022	05:30	October 30, 2022	09:30										
		Globe	Operational	October 29, 2022	05:30	October 30, 2022	09:30										

REGION PROVINCE CITY /MUNICIPALITY BARANGAY		TELECOM PANY	STATUS OF COMM UNICATIO N	DATE INT ERRUPTI ON	TIME INTE RRUPTIO N	DATE RES TORATIO N	TIME RES TORATIO N	2G SITE COUNT	2G WITH COVERAG E	2G % OF COVERAG E	3G SITE COUNT	3G WITH COVERAG E	3G % OF COVERAG E	4G SITE COUNT	4G WITH COVERAG E	4G % OF COVERAG E	REMARKS
Mogpog	1																
		Smart	Operational	October 29, 2022	05:30	October 30, 2022	11:00										
Santa Cruz	1																
		Smart	Operational	October 29, 2022	05:30												With Signal Interruption
Torrijos	1																
		Smart	Operational	October 29, 2022	10:58												With Signal Interruption
		Globe	Operational	October 29, 2022	07:55	October 29, 2022	21:42										
PALAWAN	2																
El Nido (Bacuit)	1																
		Smart	Operational	October 29, 2022	14:51	October 30, 2022											
Busuanga	1																
		Smart	Operational	October 29, 2022	12:00	October 30, 2022	08:00										
REGION 5	1																
CAMARINES NORTE	1																
Capalonga	1																
			Operational	October 27, 2022	19:00	October 28, 2022	08:00										
REGION 8	38																
LEYTE	5																
Baybay	1																
		Globe	Non-operational	October 29, 2022													2G/LTE Services and Broad band/wireline services
Kananga	1																
		Globe	Non-operational	October 29, 2022													2G/LTE Services
San Isidro	1																

REGION PROVINCE CITY /MUNICIPALITY BARANGAY		TELECOM PANY	STATUS OF COMM UNICATIO N	DATE INT ERRUPTI ON	TIME INTE RRUPTIO N	DATE RES TORATIO N	TIME RES TORATIO N	2G SITE COUNT	2G WITH COVERAG E	2G % OF COVERAG E	3G SITE COUNT	3G WITH COVERAG E	3G % OF COVERAG E	4G SITE COUNT	4G WITH COVERAG E	4G % OF COVERAG E	REMARKS
		Globe	Non-operational	October 29, 2022													2G/LTE Services
Villaba	1																
		Globe	Non-operational	October 29, 2022													2G/LTE Services and Broad band/wireline services
Hilongos	1																
		Globe	Non-operational	October 29, 2022													Broadband /wireline services
SOUTHERN LEYTE	6																
Anahawan	1																
		Globe	Non-operational	October 29, 2022													2G/LTE Services and Broad band/wireline services
Hinunangan	1																
		Globe	Non-operational	October 29, 2022													2G/LTE Services
Hinundayan	1																
		Globe	Non-operational	October 29, 2022													2G/LTE Services and Broad band/wireline services
San Juan (Cabalian)	1																
		Globe	Non-operational	October 29, 2022													2G/LTE Services and Broad band/wireline services
Saint Bernard	1																
		Smart	Operational	October 28, 2022	07:30	October 29, 2022											2G/LTE Services and Broad band/wireline services

REGION PROVINCE CITY /MUNICIPALITY BARANGAY		TELECOM PANY	STATUS OF COMM UNICATIO N	DATE INT ERRUPTI ON	TIME INTE RRUPTIO N	DATE RES TORATIO N	TIME RES TORATIO N	2G SITE COUNT	2G WITH COVERAG E	2G % OF COVERAG E	3G SITE COUNT	3G WITH COVERAG E	3G % OF COVERAG E	4G SITE COUNT	4G WITH COVERAG E	4G % OF COVERAG E	REMARKS
Silago	1																
		Globe	Operational	October 28, 2022		October 29, 2022											2G/LTE Services
SAMAR	3																
Almagro	1																
		Globe	Non-operational	October 29, 2022													2G/LTE Services
Gandara	1																
		Globe	Non-operational	October 29, 2022													2G/LTE Services
Calbayog	1																
		Globe	Non-operational	October 29, 2022													Broadband /wireline services
NORTHERN SAMAR	24																
Catubig	1																
		Globe	Non-operational	October 29, 2022													2G/LTE Services
Laoang	1																
		Globe	Non-operational	October 29, 2022													2G/LTE Services
Las Navas	1																
		Globe	Non-operational	October 29, 2022													2G/LTE Services
Province-Wide	24																
		Globe	Non-operational	October 29, 2022													2G/LTE Services
Catarman	1																
		Globe	Non-operational	October 29, 2022													Broadband /wireline services

STATUS OF AIRPORTS as of (November 04, 2022 06:00)

REGION PROVINCE CITY /MUNICIPALITY BARANGAY		NAME OF AIRPORT	STATUS	STRANDED PASSENGERS	DATE REPORTED (Non-Operational)	TIME REPORTED (Non-Operational)	DATE REPORTED (Operational)	TIME REPORTED (Operational)	REMARKS
GRAND TOTAL	9			688					
MIMAROPA	2			688					
PALAWAN	2			688					
Busuanga	1			688					
		Francisco B. Reyes Airport	Operational	688	29 October 2022	08:52	30 October 2022	12:00	
El Nido (Bacuit)	1			0					
		El Nido Airport	Operational	0	29 October 2022		31 October 2022		
REGION 8	4			0					
LEYTE	2			0					
Tacloban	1			0					
San Jose		DZR Airport	Operational	0					
Ormoc	1			0					
Brgy. Airport		Ormoc Airport	Operational	0					
SAMAR	1			0					
Calbayog	1			0					
Trinidad		Calbayog Airport	Operational	0					
NORTHERN SAMAR	1			0					
Catarman	1			0					
Dalakit		Catarman National Airport	Operational	0					
REGION 10	1			0					
CAMIGUIN	1			0					
Mambajao	1			0					
Baylao		Mambajao Airport	Operational	0	28 October 2022		29 October 2022		
CARAGA	1			0					
SURIGAO DEL NORTE	1			0					
Surigao City	1			0					
		Surigao City Airport	Operational	0	28 October 2022		30 October 2022		
BARMM	1			0					
MAGUINDANAO	1			0					
Datu Odin Sinsuat (Dinaig)	1			0					
Awang		Awang airport	Operational	0	28 October 2022	21:00	29 October 2022		Awang Airport has resumed normal flight operations with no noted cancellation.

STATUS OF FLIGHTS as of (November 04, 2022 06:00)

REGION PROVINCE CITY /MUNICIPALITY BARANGAY		AIRPORT	AIRLINE	TYPE	FLIGHT NO	ROUTE	DATE CANCELLED	TIME CANCELLED	DATE RESUMED	TIME RESUMED	REMARKS
GRAND TOTAL	471										
REGION 3	16										
ANGELES	16										
No breakdown	16										
		Clark International Airport	AIR ASIA	Domestic	Z2 - 922	CATICLAN - CLARK	29 October 2022		30 October 2022		
		Clark International Airport	AIR ASIA	Domestic	Z2 - 921	CLARK -CATICLAN	29 October 2022		30 October 2022		
		Clark International Airport	PAL	Domestic	PR 2833	CEBU- CLARK	29 October 2022		30 October 2022		
		Clark International Airport	PAL	Domestic	PR 2834	CEBU- CLARK	29 October 2022		30 October 2022		
		Clark International Airport	PAL	Domestic	5P2833	CLARK- CEBU	29 October 2022		30 October 2022		
		Clark International Airport	PAL	Domestic	PR 4834	CLARK- CEBU	29 October 2022		30 October 2022		
		Clark International Airport	JIN AIR	International	LJ 31	BUSAN - CLARK	29 October 2022		30 October 2022		
		Clark International Airport	JIN AIR	International	LJ 32	BUSAN - CLARK	29 October 2022		30 October 2022		
		Clark International Airport	JIN AIR	International	LJ 23	SEOUL - CLARK	29 October 2022		30 October 2022		
		Clark International Airport	JIN AIR	International	LJ 23	SEOUL - CLARK	29 October 2022		30 October 2022		
		Clark International Airport	KOREAN AIR	International	KE 5763	SEOUL - CLARK	29 October 2022		30 October 2022		

REGION PROVINCE CITY /MUNICIPALITY BARANGAY		AIRPORT	AIRLINE	TYPE	FLIGHT NO	ROUTE	DATE CANCELLED	TIME CANCELLED	DATE RESUMED	TIME RESUMED	REMARKS
		Clark International Airport	KOREAN AIR	International	KE 5764	SEOUL - CLARK	29 October 2022		30 October 2022		
		Clark International Airport	KOREAN AIR	International	KE 5765	BUSAN - CLARK	29 October 2022		30 October 2022		
		Clark International Airport	KOREAN AIR	International	KE 5766	BUSAN - CLARK	29 October 2022		30 October 2022		
		Clark International Airport	AIR SWIFT	Domestic	T6210	EL NIDO - CLARK	29 October 2022		30 October 2022		
		Clark International Airport	AIR SWIFT	Domestic	T6211	CLARK - EL NIDO	29 October 2022		30 October 2022		
MIMAROPA	8										
PALAWAN	8										
Busuanga	4										
		Francisco B. Reyes Airport	CebGo	Domestic		Busuanga - Manila	29 October 2022	08:52	30 October 2022		
		Francisco B. Reyes Airport	Sunlight	Domestic		Busuanga - Manila	29 October 2022	08:52	30 October 2022		
		Francisco B. Reyes Airport	AirPhil	Domestic		Busuanga - Manila	29 October 2022	08:52	30 October 2022		
		Francisco B. Reyes Airport	AirSwift	Domestic		Busuanga - Manila , Busuanga _EL Nido	29 October 2022	08:52	30 October 2022		
El Nido (Bacuit)	1										
		El Nido Airport	AirSwift	Domestic		El Nido - Manila	29 October 2022		31 October 2022		
Puerto Princesa	3										
		Puerto Princesa International Airport	Philippine Airlines	Domestic	PR 1781	MNL-PPC	30 October 2022	06:40	31 October 2022		
		Puerto Princesa International Airport	Cebu Pacific	Domestic	5J 635	MNL-PPC	30 October 2022	07:50	31 October 2022		
		Puerto Princesa International Airport	Cebu Pacific	Domestic	5J 637	MNL-PPC	30 October 2022	09:40	31 October 2022		
REGION 5	53										
ALBAY	28										
Legazpi City	28										
		NAIA	Cebu Pacific	Domestic	5J 323	MNL-LGP	30 October 2022	00:30	31 October 2022		

REGION PROVINCE CITY /MUNICIPALITY BARANGAY	AIRPORT	AIRLINE	TYPE	FLIGHT NO	ROUTE	DATE CANCELLED	TIME CANCELLED	DATE RESUMED	TIME RESUMED	REMARKS
	BIA	Cebu Pacific	Domestic	5J 322	MNL-LGP	30 October 2022		31 October 2022		
	NAIA	Cebu Pacific	Domestic	5J321	MNL-LGP	30 October 2022		31 October 2022		
	BIA	Cebu Pacific	Domestic	5J 324	LGP-MNL	30 October 2022	00:30	31 October 2022		
	NAIA	Cebu Pacific	Domestic	DG 6193	MNL-LGP	29 October 2022	20:30	31 October 2022		
	BIA	Cebu Pacific	Domestic	DG 6194	LGP-MNL	29 October 2022	20:30	31 October 2022		
	NAIA	Philippine Airlines	Domestic	PR 2917	MNL-LGP	30 October 2022	00:30	31 October 2022		
	BIA	Philippine Airlines	Domestic	PR 2918	LGP-MNL	30 October 2022	00:30	31 October 2022		
	NAIA	Philippine Airlines	Domestic	PR 2923	MNL-LGP	30 October 2022	00:30	31 October 2022		
	BIA	Philippine Airlines	Domestic	PR 2924	LGP-MNL	30 October 2022	00:30	31 October 2022		
	BIA	Cebu Pacific	Domestic	5J 322	LGP-MNL	29 October 2022		31 October 2022		
	BIA	Cebu Pacific	Domestic	DG 6194	LGP-MNL	29 October 2022		31 October 2022		
	BIA	Cebu Pacific	Domestic	5J 326	LGP-MNL	29 October 2022		31 October 2022		
	BIA	Cebu Pacific	Domestic	5J 328	LGP-MNL	29 October 2022		31 October 2022		
	BIA	Cebu Pacific	Domestic	DG 6196	LGP-MNL	29 October 2022		31 October 2022		
	NAIA	Cebu Pacific	Domestic	5J 321	MNL-LGP	29 October 2022		31 October 2022		
	NAIA	Cebu Pacific	Domestic	DG 6193	MNL-LGP	29 October 2022		31 October 2022		
	NAIA	Cebu Pacific	Domestic	5J 325	MNL-LGP	29 October 2022		31 October 2022		
	NAIA	Cebu Pacific	Domestic	5J 327	MNL-LGP	29 October 2022		31 October 2022		
	NAIA	Cebu Pacific	Domestic	DG 6195	MNL-LGP	29 October 2022		31 October 2022		
	BIA	Cebu Pacific	Domestic	DG 6207	LGP-CEB	29 October 2022		31 October 2022		
	Mactan International Airport	Cebu Pacific	Domestic	DG 6206	CEB-LGP	29 October 2022		31 October 2022		
	BIA	Philippine Airlines	Domestic	PR 2922	LGP-MNL	29 October 2022		31 October 2022		
	BIA	Philippine Airlines	Domestic	PR 2924	LGP-MNL	29 October 2022		31 October 2022		
	BIA	Philippine Airlines	Domestic	PR 2920	LGP-MNL	29 October 2022		31 October 2022		
	NAIA	Philippine Airlines	Domestic	PR 2921	MNL-LGP	29 October 2022		31 October 2022		
	NAIA	Philippine Airlines	Domestic	PR 2923	MNL-LGP	29 October 2022		31 October 2022		
	NAIA	Philippine Airlines	Domestic	PR 2919	MNL-LGP	29 October 2022		31 October 2022		
CAMARINES SUR	8									

REGION PROVINCE CITY /MUNICIPALITY BARANGAY		AIRPORT	AIRLINE	TYPE	FLIGHT NO	ROUTE	DATE CANCELLED	TIME CANCELLED	DATE RESUMED	TIME RESUMED	REMARKS
Naga City	8										
		Naga Airport	Cebu Pacific	Domestic	DG 6114	WNP-MNL	30 October 2022	00:30	31 October 2022		
		NAIA	Cebu Pacific	Domestic	DG 6113	MNL-WNP	30 October 2022	00:30	31 October 2022		
		NAIA	Cebu Pacific	Domestic	DG 6117	MNL-WNP	30 October 2022	08:30	31 October 2022		
		Naga Airport	Cebu Pacific	Domestic	DG 6118	WNP-MNL	30 October 2022	08:30	31 October 2022		
		Naga Airport	Cebu Pacific	Domestic	DG 6112	WNP-MNL	29 October 2022		31 October 2022		
		Naga Airport	Cebu Pacific	Domestic	DG 6118	WNP-MNL	29 October 2022		31 October 2022		
		NAIA	Cebu Pacific	Domestic	DG 6111	MNL-WNP	29 October 2022		31 October 2022		
		NAIA	Cebu Pacific	Domestic	DG 6117	MNL-WNP	29 October 2022		31 October 2022		
CATANDUANES	8										
Virac	8										
		NAIA	Cebu Pacific	Domestic	5J 841	MNL-VRC	30 October 2022	00:30	31 October 2022		
		Virac Airport	Cebu Pacific	Domestic	5J 842	VRC-MNL	30 October 2022	00:30	31 October 2022		
		NAIA	Cebu Pacific	Domestic	DG 6163	MNL-VRC	28 October 2022	06:20	31 October 2022		
		Virac Airport	Cebu Pacific	Domestic	DG 6164	VRC-MNL	28 October 2022	08:05	31 October 2022		
		NAIA	Cebu Pacific	Domestic	5J 821	MNL-VRC	29 October 2022		31 October 2022		
		NAIA	Cebu Pacific	Domestic	DG 6163	MNL-VRC	29 October 2022		31 October 2022		
		Virac Airport	Cebu Pacific	Domestic	5J 822	VRC-MNL	29 October 2022		31 October 2022		
		Virac Airport	Cebu Pacific	Domestic	DG 6164	VRC-MNL	29 October 2022		31 October 2022		
MASBATE	9										
Masbate City	9										
		NAIA	Cebu Pacific	Domestic	DG 6177	MNL-MBT	30 October 2022	00:30	31 October 2022		
		Masbate Airport	Cebu Pacific	Domestic	DG 6178	MBT-MNL	30 October 2022	00:30	31 October 2022		
		Masbate Airport	Cebu Pacific	Domestic	DG 6178	MBT-MNL	29 October 2022		31 October 2022		
		Masbate Airport	Cebu Pacific	Domestic	DG 6180	MBT-MNL	29 October 2022		31 October 2022		
		NAIA	Cebu Pacific	Domestic	DG 6177	MNL-MBT	29 October 2022		31 October 2022		
		NAIA	Cebu Pacific	Domestic	DG 6179	MNL-MBT	29 October 2022		31 October 2022		
		NAIA	Cebu Pacific	Domestic	DG 6177	MNL-MBT	28 October 2022	05:50	31 October 2022		
		NAIA	Cebu Pacific	Domestic	DG 6179	MNL-MBT	28 October 2022	08:15	31 October 2022		
		Masbate Airport	Cebu Pacific	Domestic	DG 6178	MBT-MNL	28 October 2022	07:40	31 October 2022		
REGION 6	9										
ILOILO	6										
Cabatuan	6										

REGION PROVINCE CITY /MUNICIPALITY BARANGAY		AIRPORT	AIRLINE	TYPE	FLIGHT NO	ROUTE	DATE CANCELLED	TIME CANCELLED	DATE RESUMED	TIME RESUMED	REMARKS
		Iloilo International Airport	Philippines Airasia	Domestic	A320-Z2313/314	Mnl-Ilo-Mnl	29 October 2022	21:30			
		Iloilo International Airport	Philippines Airasia	Domestic	A320-Z2315/316	Mnl-Ilo-Mnl	29 October 2022	21:30			
		Iloilo International Airport	Philippines Airasia	Domestic	A320-Z2309/310	Mnl-Ilo-Mnl	29 October 2022	21:30			
		Iloilo International Airport	Philippines Airlines	Domestic	A320-PR2145/46	Mnl-Ilo-Mnl	29 October 2022	21:30			
		Iloilo International Airport	Philippines Airlines	Domestic	A320-PR2147/48	Mnl-Ilo-Mnl	29 October 2022	21:30			
		Iloilo International Airport	Cebu Pacific	Domestic	A321-5J450/451	Mnl-Ilo-Mnl	29 October 2022	21:30			
AKLAN	3										
Malay	3										
		Caticlan-Boracay Airport	Airasia	Domestic			29 October 2022	15:00			all flights are cancelled
		Caticlan-Boracay Airport	Philippines	Domestic			29 October 2022	15:00			all flights are cancelled
		Caticlan-Boracay Airport	Cebu Pacific	Domestic			29 October 2022	15:00			all flights are cancelled
REGION 8	7										
LEYTE	7										
Tacloban	7										
San Jose		DZR Airport	PAL	Domestic	PR2236 - PR2237	CEBU-TACLOBAN-CEBU	28 October 2022	09:00			Passengers of the said flights are advised to refund or rebook their tickets to the next available flights
San Jose		DZR Airport	CEBU PACIFIC AIR	Domestic	5J 653/654	MANILA-TACLOBAN	29 October 2022				
SAN JOSE		DZR AIRPORT	CEBU PACIFIC AIR	Domestic	5J 657/658	MANILA-TACLOBAN	29 October 2022				
SAN JOSE		DZR AIRPORT	PHILIPPINE AIRLINES	Domestic	PR 1987/1988	MANILA-TACLOBAN	29 October 2022				
SAN JOSE		DZR AIRPORT	PHILIPPINE AIR ASIA	Domestic	Z2 329/330	MANILA-TACLOBAN	29 October 2022				

REGION PROVINCE CITY /MUNICIPALITY BARANGAY		AIRPORT	AIRLINE	TYPE	FLIGHT NO	ROUTE	DATE CANCELLED	TIME CANCELLED	DATE RESUMED	TIME RESUMED	REMARKS
SAN JOSE		DZR AIRPORT	CEBU PACIFIC AIR	Domestic	5J 649/650	MANILA- TACLOBAN	30 October 2022				
SAN JOSE		DZR AIRPORT	PHILIPPINE AIR ASIA	Domestic	Z2 327/328	MANILA- TACLOBAN	29 October 2022		30 October 2022	06:45	
NCR	378										
NCR	378										
PASAY	378										
		NAIA	PAL Exess (2P)	Domestic	2P 2671	Manila-Calbayog- Manila	29 October 2022	15:20			
		NAIA	PAL Exess (2P)	Domestic	2P 2672	Manila-Calbayog- Manila	29 October 2022	15:20			
		NAIA	PAL Exess (2P)	Domestic	2P 2921	Manila-Legazpi- Manila	29 October 2022	15:20			
		NAIA	PAL Exess (2P)	Domestic	2P 2922	Manila-Legazpi- Manila	29 October 2022	15:20			
		NAIA	PAL Exess (2P)	Domestic	2P 2923	Manila-Legazpi- Manila	29 October 2022	15:20			
		NAIA	PAL Exess (2P)	Domestic	2P 2924	Manila-Legazpi- Manila	29 October 2022	15:20			
		NAIA	PAL Exess (2P)	Domestic	2P 2932	Manila-Basco- Manila	29 October 2022	15:20			
		NAIA	PAL Exess (2P)	Domestic	2P 2933	Manila-Basco- Manila	29 October 2022	15:20			
		NAIA	PAL Exess (2P)	Domestic	2P 2961	Manila- Busuanga- Manila	29 October 2022	15:20			
		NAIA	PAL Exess (2P)	Domestic	2P 2962	Manila- Busuanga- Manila	29 October 2022	15:20			
		NAIA	PAL Exess (2P)	Domestic	2P 2033	Manila-Caticlan- Manila	29 October 2022	15:20			
		NAIA	PAL Exess (2P)	Domestic	2P 2034	Manila-Caticlan- Manila	29 October 2022	15:20			
		NAIA	PAL Exess (2P)	Domestic	2P 2039	Manila-Caticlan- Manila	29 October 2022	15:20			
		NAIA	PAL Exess (2P)	Domestic	2P 2040	Manila-Caticlan- Manila	29 October 2022	15:20			
		NAIA	PAL Exess (2P)	Domestic	2P 2963	Manila- Busuanga- Manila	29 October 2022	15:20			
		NAIA	PAL Exess (2P)	Domestic	2P 2964	Manila- Busuanga- Manila	29 October 2022	15:20			

REGION PROVINCE CITY /MUNICIPALITY BARANGAY	AIRPORT	AIRLINE	TYPE	FLIGHT NO	ROUTE	DATE CANCELLED	TIME CANCELLED	DATE RESUMED	TIME RESUMED	REMARKS
	NAIA	PAL Exess (2P)	Domestic	2P 2965	Manila- Busuanga- Manila	29 October 2022	15:20			
	NAIA	PAL Exess (2P)	Domestic	2P 2966	Manila- Busuanga- Manila	29 October 2022	15:20			
	NAIA	PAL Exess (2P)	Domestic	2P 2037	Manila-Caticlan- Manila	29 October 2022	15:20			
	NAIA	PAL Exess (2P)	Domestic	2P 2038	Manila-Caticlan- Manila	29 October 2022	15:20			
	NAIA	PAL Exess (2P)	Domestic	2P 2041	Manila-Caticlan- Manila	29 October 2022	15:20			
	NAIA	PAL Exess (2P)	Domestic	2P 2042	Manila-Caticlan- Manila	29 October 2022	15:20			
	NAIA	PAL Exess (2P)	Domestic	2P 2035	Manila-Caticlan- Manila	29 October 2022	15:20			
	NAIA	PAL Exess (2P)	Domestic	2P 2036	Manila-Caticlan- Manila	29 October 2022	15:20			
	NAIA	PAL Exess (2P)	Domestic	2P 2919	Manila-Legazpi- Manila	29 October 2022	15:20			
	NAIA	PAL Exess (2P)	Domestic	2P 2920	Manila-Legazpi- Manila	29 October 2022	15:20			
	NAIA	PAL Exess (2P)	Domestic	2P 2043	Manila-Caticlan- Manila	29 October 2022	15:20			
	NAIA	PAL Exess (2P)	Domestic	2P 2044	Manila-Caticlan- Manila	29 October 2022	15:20			
	NAIA	PAL Exess (2P)	Domestic	2P 2045	Manila-Caticlan- Manila	29 October 2022	15:20			
	NAIA	PAL Exess (2P)	Domestic	2P 2046	Manila-Caticlan- Manila	29 October 2022	15:20			
	NAIA	PAL Exess (2P)	Domestic	2P 2047	Manila-Caticlan- Manila	29 October 2022	15:20			
	NAIA	PAL Exess (2P)	Domestic	2P 2048	Manila-Caticlan- Manila	29 October 2022	15:20			
	NAIA	PAL Exess (2P)	Domestic	2P 2529	Manila-Cagayan- Manila	29 October 2022	22:00			
	NAIA	PAL Exess (2P)	Domestic	2P 2530	Manila-Cagayan- Manila	29 October 2022	22:00			
	NAIA	PAL Exess (2P)	Domestic	2P 2145	Manila-Iloilo- Manila	29 October 2022	22:00			
	NAIA	PAL Exess (2P)	Domestic	2P 2146	Manila-Iloilo- Manila	29 October 2022	22:00			
	NAIA	PAL Exess (2P)	Domestic	2P 2147	Manila-Iloilo- Manila	29 October 2022	22:00			

REGION PROVINCE CITY /MUNICIPALITY BARANGAY	AIRPORT	AIRLINE	TYPE	FLIGHT NO	ROUTE	DATE CANCELLED	TIME CANCELLED	DATE RESUMED	TIME RESUMED	REMARKS
	NAIA	PAL Exess (2P)	Domestic	2P 2148	Manila-Iloilo-Manila	29 October 2022	22:00			
	NAIA	PAL Exess (2P)	Domestic	2P 2205	Manila-Roxas-Manila	29 October 2022	22:00			
	NAIA	PAL Exess (2P)	Domestic	2P 2206	Manila-Roxas-Manila	29 October 2022	22:00			
	NAIA	PAL Exess (2P)	Domestic	2P 2135	Manila-Bacolod-Manila	29 October 2022	22:00			
	NAIA	PAL Exess (2P)	Domestic	2P 2136	Manila-Bacolod-Manila	29 October 2022	22:00			
	NAIA	PAL Exess (2P)	Domestic	2P 2825	Manila-Davao	29 October 2022	22:00			
	NAIA	PAL Exess (2P)	Domestic	2P 2823	Manila-Davao	29 October 2022	22:00			
	NAIA	Cebu Pacific (5J)	Domestic	5J 196	Manila-Cauayan-Manila	29 October 2022	15:20			
	NAIA	Cebu Pacific (5J)	Domestic	5J 197	Manila-Cauayan-Manila	29 October 2022	15:20			
	NAIA	Cebu Pacific (5J)	Domestic	5J 504	Manila-Tuguegarao-Manila	29 October 2022	15:20			
	NAIA	Cebu Pacific (5J)	Domestic	5J 505	Manila-Tuguegarao-Manila	29 October 2022	15:20			
	NAIA	Cebu Pacific (5J)	Domestic	5J 506	Manila-Tuguegarao-Manila	29 October 2022	15:20			
	NAIA	Cebu Pacific (5J)	Domestic	5J 507	Manila-Tuguegarao-Manila	29 October 2022	15:20			
	NAIA	Cebu Pacific (5J)	Domestic	5J 851	Manila-Zamboanga-Manila	29 October 2022	15:20			
	NAIA	Cebu Pacific (5J)	Domestic	5J 852	Manila-Zamboanga-Manila	29 October 2022	15:20			
	NAIA	Cebu Pacific (5J)	Domestic	5J 895	Manila-Caticlan	29 October 2022	15:20			
	NAIA	Cebu Pacific (5J)	Domestic	5J 909	Manila-Caticlan-Manila	29 October 2022	15:20			
	NAIA	Cebu Pacific (5J)	Domestic	5J 910	Manila-Caticlan-Manila	29 October 2022	15:20			
	NAIA	Cebu Pacific (5J)	Domestic	5J 899	Manila-Caticlan-Manila	29 October 2022	15:20			
	NAIA	Cebu Pacific (5J)	Domestic	5J 890	Manila-Caticlan-Manila	29 October 2022	15:20			
	NAIA	Cebu Pacific (5J)	Domestic	5J 911	Manila-Caticlan-Manila	29 October 2022	15:20			
	NAIA	Cebu Pacific (5J)	Domestic	5J 912	Manila-Caticlan-Manila	29 October 2022	15:20			
	NAIA	Cebu Pacific (5J)	Domestic	5J 919	Manila-Caticlan-Manila	29 October 2022	15:20			

REGION PROVINCE CITY /MUNICIPALITY BARANGAY	AIRPORT	AIRLINE	TYPE	FLIGHT NO	ROUTE	DATE CANCELLED	TIME CANCELLED	DATE RESUMED	TIME RESUMED	REMARKS
	NAIA	Cebu Pacific (5J)	Domestic	5J 920	Manila-Caticlan- Manila	29 October 2022	15:20			
	NAIA	Cebu Pacific (5J)	Domestic	5J 901	Manila-Caticlan- Manila	29 October 2022	15:20			
	NAIA	Cebu Pacific (5J)	Domestic	5J 902	Manila-Caticlan- Manila	29 October 2022	15:20			
	NAIA	Cebu Pacific (5J)	Domestic	5J 903	Manila-Caticlan- Manila	29 October 2022	15:20			
	NAIA	Cebu Pacific (5J)	Domestic	5J 904	Manila-Caticlan- Manila	29 October 2022	15:20			
	NAIA	Cebu Pacific (5J)	Domestic	5J 2001	Manila-Caticlan- Manila	29 October 2022	15:20			
	NAIA	Cebu Pacific (5J)	Domestic	5J 2002	Manila-Caticlan- Manila	29 October 2022	15:20			
	NAIA	Cebu Pacific (5J)	Domestic	5J 905	Manila-Caticlan- Manila	29 October 2022	15:20			
	NAIA	Cebu Pacific (5J)	Domestic	5J 906	Manila-Caticlan- Manila	29 October 2022	15:20			
	NAIA	Cebu Pacific (5J)	Domestic	5J 321	Manila-Legazpi- Manila	29 October 2022	15:20			
	NAIA	Cebu Pacific (5J)	Domestic	5J 322	Manila-Legazpi- Manila	29 October 2022	15:20			
	NAIA	Cebu Pacific (5J)	Domestic	5J 325	Manila-Legazpi- Manila	29 October 2022	15:20			
	NAIA	Cebu Pacific (5J)	Domestic	5J 326	Manila-Legazpi- Manila	29 October 2022	15:20			
	NAIA	Cebu Pacific (5J)	Domestic	5J 327	Manila-Legazpi- Manila	29 October 2022	15:20			
	NAIA	Cebu Pacific (5J)	Domestic	5J 328	Manila-Legazpi- Manila	29 October 2022	15:20			
	NAIA	Cebu Pacific (5J)	Domestic	5J 821	Manila-Virac- Manila	29 October 2022	15:20			
	NAIA	Cebu Pacific (5J)	Domestic	5J 822	Manila-Virac- Manila	29 October 2022	15:20			
	NAIA	Cebu Pacific (5J)	Domestic	5J 647	Manila-Puerto Princesa-Manila	29 October 2022	22:00			
	NAIA	Cebu Pacific (5J)	Domestic	5J 648	Manila-Puerto Princesa-Manila	29 October 2022	22:00			
	NAIA	Cebu Pacific (5J)	Domestic	5J 2503	Manila-Cebu- Manila	29 October 2022	22:00			
	NAIA	Cebu Pacific (5J)	Domestic	5J 2504	Manila-Cebu- Manila	29 October 2022	22:00			
	NAIA	Cebu Pacific (5J)	Domestic	5J 459	Manila-Iloilo- Manila	29 October 2022	22:00			

REGION PROVINCE CITY /MUNICIPALITY BARANGAY	AIRPORT	AIRLINE	TYPE	FLIGHT NO	ROUTE	DATE CANCELLED	TIME CANCELLED	DATE RESUMED	TIME RESUMED	REMARKS
	NAIA	Cebu Pacific (5J)	Domestic	5J 460	Manila-Iloilo- Manila	29 October 2022	22:00			
	NAIA	Cebu Pacific (5J)	Domestic	5J 653	Manila-Tacloban- Manila	29 October 2022	22:00			
	NAIA	Cebu Pacific (5J)	Domestic	5J 654	Manila-Tacloban- Manila	29 October 2022	22:00			
	NAIA	Cebu Pacific (5J)	Domestic	5J 2501	Manila-Cebu- Manila	29 October 2022	22:00			
	NAIA	Cebu Pacific (5J)	Domestic	5J 2502	Manila-Cebu- Manila	29 October 2022	22:00			
	NAIA	Cebu Pacific (5J)	Domestic	5J 477	Manila-Bacolod- Manila	29 October 2022	22:00			
	NAIA	Cebu Pacific (5J)	Domestic	5J 478	Manila-Bacolod- Manila	29 October 2022	22:00			
	NAIA	Cebu Pacific (5J)	Domestic	5J 569	Manila-Cebu- Manila	29 October 2022	22:00			
	NAIA	Cebu Pacific (5J)	Domestic	5J 570	Manila-Cebu- Manila	29 October 2022	22:00			
	NAIA	Cebu Pacific (5J)	Domestic	5J 3965	Manila-Davao	29 October 2022	22:00			
	NAIA	Cebu Pacific (5J)	Domestic	5J 2267	Manila-Cebu	29 October 2022	22:00			
	NAIA	Cebu Pacific (5J)	Domestic	5J 2505	Manila-Cebu	29 October 2022	22:00			
	NAIA	Cebu Pacific (5J)	Domestic	5J 2509	Manila-Cebu	29 October 2022	22:00			
	NAIA	Cebu Pacific (5J)	Domestic	5J 983	Manila-Davao	29 October 2022	22:00			
	NAIA	Cebu Pacific (5J)	Domestic	5J 629	Dumaguete- Manila	29 October 2022	22:00			
	NAIA	Cebu Pacific (5J)	Domestic	5J 630	Dumaguete- Manila	29 October 2022	22:00			
	NAIA	Cebu Pacific (5J)	Domestic	5J 997	Manila-Gensan- Manila	29 October 2022	22:00			
	NAIA	Cebu Pacific (5J)	Domestic	5J 998	Manila-Gensan- Manila	29 October 2022	22:00			
	NAIA	Cebu Pacific (5J)	Domestic	5J 631	Manila-Dumague te-Manila	29 October 2022	22:00			
	NAIA	Cebu Pacific (5J)	Domestic	5J 632	Manila-Dumague te-Manila	29 October 2022	22:00			
	NAIA	Cebu Pacific (5J)	Domestic	5J 622	Manila- Tagbilaran	29 October 2022	22:00			
	NAIA	Cebu Pacific (5J)	Domestic	5J 618	Manila- Tagbilaran	29 October 2022	22:00			
	NAIA	Cebu Pacific (5J)	Domestic	5J 639	Manila-Puerto Princesa-Manila	29 October 2022	22:00			

REGION PROVINCE CITY /MUNICIPALITY BARANGAY	AIRPORT	AIRLINE	TYPE	FLIGHT NO	ROUTE	DATE CANCELLED	TIME CANCELLED	DATE RESUMED	TIME RESUMED	REMARKS
	NAIA	Cebu Pacific (5J)	Domestic	5J 640	Manila-Puerto Princesa-Manila	29 October 2022	22:00			
	NAIA	Cebu Pacific (5J)	Domestic	5J 854	Zamboanga- Manila	29 October 2022	22:00			
	NAIA	Cebu Pacific (5J)	Domestic	5J 384	Cagayan-Manila	29 October 2022	22:00			
	NAIA	Cebu Pacific (5J)	Domestic	5J 893	Manila-Caticlan- Manila	29 October 2022	22:00			
	NAIA	Cebu Pacific (5J)	Domestic	5J 894	Manila-Caticlan- Manila	29 October 2022	22:00			
	NAIA	AirAsia (Z2)	Domestic	Z2 219	Manila-Caticlan- Manila	29 October 2022	15:20			
	NAIA	AirAsia (Z2)	Domestic	Z2 220	Manila-Caticlan- Manila	29 October 2022	15:20			
	NAIA	AirAsia (Z2)	Domestic	Z2 221	Manila-Caticlan- Manila	29 October 2022	15:20			
	NAIA	AirAsia (Z2)	Domestic	Z2 222	Manila-Caticlan- Manila	29 October 2022	15:20			
	NAIA	AirAsia (Z2)	Domestic	Z2 223	Manila-Caticlan- Manila	29 October 2022	15:20			
	NAIA	AirAsia (Z2)	Domestic	Z2 224	Manila-Caticlan- Manila	29 October 2022	15:20			
	NAIA	AirAsia (Z2)	Domestic	Z2 225	Manila-Caticlan- Manila	29 October 2022	15:20			
	NAIA	AirAsia (Z2)	Domestic	Z2 226	Manila-Caticlan- Manila	29 October 2022	15:20			
	NAIA	AirAsia (Z2)	Domestic	Z2 227	Manila-Caticlan- Manila	29 October 2022	15:20			
	NAIA	AirAsia (Z2)	Domestic	Z2 228	Manila-Caticlan- Manila	29 October 2022	15:20			
	NAIA	CebGo (DG)	Domestic	DG 6193	Manila-Legazpi- Manila	29 October 2022	15:20			
	NAIA	CebGo (DG)	Domestic	DG 6194	Manila-Legazpi- Manila	29 October 2022	15:20			
	NAIA	CebGo (DG)	Domestic	DG 6177	Manila-Masbate- Manila	29 October 2022	15:20			
	NAIA	CebGo (DG)	Domestic	DG 6178	Manila-Masbate- Manila	29 October 2022	15:20			
	NAIA	CebGo (DG)	Domestic	DG 6031	Manila-San Jose- Manila	29 October 2022	15:20			
	NAIA	CebGo (DG)	Domestic	DG 6032	Manila-San Jose- Manila	29 October 2022	15:20			
	NAIA	CebGo (DG)	Domestic	DG 6111	Manila-Naga- Manila	29 October 2022	15:20			

REGION PROVINCE CITY /MUNICIPALITY BARANGAY	AIRPORT	AIRLINE	TYPE	FLIGHT NO	ROUTE	DATE CANCELLED	TIME CANCELLED	DATE RESUMED	TIME RESUMED	REMARKS
	NAIA	CebGo (DG)	Domestic	DG 6112	Manila-Naga- Manila	29 October 2022	15:20			
	NAIA	CebGo (DG)	Domestic	DG 6041	Manila- Busuanga- Manila	29 October 2022	15:20			
	NAIA	CebGo (DG)	Domestic	DG 6042	Manila- Busuanga- Manila	29 October 2022	15:20			
	NAIA	CebGo (DG)	Domestic	DG 6057	Manila- Busuanga- Manila	29 October 2022	15:20			
	NAIA	CebGo (DG)	Domestic	DG 6058	Manila- Busuanga- Manila	29 October 2022	15:20			
	NAIA	CebGo (DG)	Domestic	DG 6043	Manila- Busuanga- Manila	29 October 2022	15:20			
	NAIA	CebGo (DG)	Domestic	DG 6044	Manila- Busuanga- Manila	29 October 2022	15:20			
	NAIA	CebGo (DG)	Domestic	DG 6029	Manila-San Jose- Manila	29 October 2022	15:20			
	NAIA	CebGo (DG)	Domestic	DG 6030	Manila-San Jose- Manila	29 October 2022	15:20			
	NAIA	CebGo (DG)	Domestic	DG 6117	Manila-Naga- Manila	29 October 2022	15:20			
	NAIA	CebGo (DG)	Domestic	DG 6118	Manila-Naga- Manila	29 October 2022	15:20			
	NAIA	CebGo (DG)	Domestic	DG 6047	Manila- Busuanga- Manila	29 October 2022	15:20			
	NAIA	CebGo (DG)	Domestic	DG 6048	Manila- Busuanga- Manila	29 October 2022	15:20			
	NAIA	CebGo (DG)	Domestic	DG 6195	Manila-Legazpi- Manila	29 October 2022	15:20			
	NAIA	CebGo (DG)	Domestic	DG 6196	Manila-Legazpi- Manila	29 October 2022	15:20			
	NAIA	CebGo (DG)	Domestic	DG 6243	Manila-Caticlan- Manila	29 October 2022	15:20			
	NAIA	CebGo (DG)	Domestic	DG 6244	Manila-Caticlan- Manila	29 October 2022	15:20			
	NAIA	CebGo (DG)	Domestic	DG 6241	Manila-Caticlan- Manila	29 October 2022	15:20			
	NAIA	CebGo (DG)	Domestic	DG 6242	Manila-Caticlan- Manila	29 October 2022	15:20			

REGION PROVINCE CITY /MUNICIPALITY BARANGAY	AIRPORT	AIRLINE	TYPE	FLIGHT NO	ROUTE	DATE CANCELLED	TIME CANCELLED	DATE RESUMED	TIME RESUMED	REMARKS
	NAIA	CebGo (DG)	Domestic	DG 6247	Manila-Caticlan- Manila	29 October 2022	15:20			
	NAIA	CebGo (DG)	Domestic	DG 6248	Manila-Caticlan- Manila	29 October 2022	15:20			
	NAIA	CebGo (DG)	Domestic	DG 6503	Manila-Cebu- Manila	29 October 2022	22:00			
	NAIA	CebGo (DG)	Domestic	DG 6504	Manila-Cebu- Manila	29 October 2022	22:00			
	NAIA	CebGo (DG)	Domestic	DG 6842	Siargao-Manila	29 October 2022	22:00			
	NAIA	AirSwift (T6)	Domestic	T6 710	Manila-Tablas- Manila	29 October 2022	15:20			
	NAIA	AirSwift (T6)	Domestic	T6 711	Manila-Tablas- Manila	29 October 2022	15:20			
	NAIA	AirSwift (T6)	Domestic	T6 143	El Nido-Manila	29 October 2022	15:20			
	NAIA	AirSwift (T6)	Domestic	T6 149	El Nido-Manila	29 October 2022	15:20			
	NAIA	AirSwift (T6)	Domestic	T6 147	El Nido-Manila	29 October 2022	15:20			
	NAIA	AirSwift (T6)	Domestic	T6 121	El Nido-Manila	29 October 2022	15:20			
	NAIA	AirSwift (T6)	Domestic	T6 127	El Nido-Manila	29 October 2022	15:20			
	NAIA	AirSwift (T6)	Domestic	T6 542	Manila- Busuanga	29 October 2022	15:20			
	NAIA	AirSwift (T6)	Domestic	T6 142	Manila-El Nido	29 October 2022	15:20			
	NAIA	Royalair (RW)	Domestic	RW 7936	Clark-Manila	29 October 2022	22:00			
	NAIA	Philippine Airlines (PR)	Domestic	PR 1817	Manila-Davao- Manila	29 October 2022	22:00			
	NAIA	Philippine Airlines (PR)	Domestic	PR 1818	Manila-Davao- Manila	29 October 2022	22:00			
	NAIA	Philippine Airlines (PR)	Domestic	PR 1819	Manila-Davao- Manila	29 October 2022	22:00			
	NAIA	Philippine Airlines (PR)	Domestic	PR 1820	Manila-Davao- Manila	29 October 2022	22:00			
	NAIA	Philippine Airlines (PR)	Domestic	PR 1987	Manila-Tacloban- Manila	29 October 2022	22:00			
	NAIA	Philippine Airlines (PR)	Domestic	PR 1988	Manila-Tacloban- Manila	29 October 2022	22:00			
	NAIA	Malaysian Airlines (MH)	International	MH 806	Kuala Lumpur- Manila-Kuala	29 October 2022	15:20			
	NAIA	Malaysian Airlines (MH)	International	MH 807	Kuala Lumpur- Manila-Kuala	29 October 2022	15:20			
	NAIA	Malaysian Airlines (MH)	International	MH 704	Kuala Lumpur- Manila-Kuala	29 October 2022	15:20			
	NAIA	Malaysian Airlines (MH)	International	MH 705	Kuala Lumpur- Manila-Kuala	29 October 2022	15:20			

REGION PROVINCE CITY /MUNICIPALITY BARANGAY	AIRPORT	AIRLINE	TYPE	FLIGHT NO	ROUTE	DATE CANCELLED	TIME CANCELLED	DATE RESUMED	TIME RESUMED	REMARKS
	NAIA	Korean Airlines (KE)	International	KE 621	Manila-Incheon-Manila	29 October 2022	15:20			
	NAIA	Korean Airlines (KE)	International	KE 622	Manila-Incheon-Manila	29 October 2022	15:20			
	NAIA	Korean Airlines (KE)	International	KE 623	Manila-Incheon-Manila	29 October 2022	15:20			
	NAIA	Korean Airlines (KE)	International	KE 624	Manila-Incheon-Manila	29 October 2022	15:20			
	NAIA	Etihad Airways (EY)	International	EY 423	Manila-Abu Dhabi-Manila	29 October 2022	15:20			
	NAIA	Etihad Airways (EY)	International	EY 424	Manila-Abu Dhabi-Manila	29 October 2022	15:20			
	NAIA	United Airlines (UA)	International	UA 184	Manila-Guam-Manila	29 October 2022	15:20			
	NAIA	United Airlines (UA)	International	UA 183	Manila-Guam-Manila	29 October 2022	15:20			
	NAIA	China Airlines (CI)	International	CI 704	Manila-Taipei Manila	29 October 2022	22:00			
	NAIA	China Airlines (CI)	International	CI 703	Manila-Taipei Manila	29 October 2022	22:00			
	NAIA	Singapore Airlines (SQ)	International	SQ 916	Singapore-Manila	29 October 2022	22:00			
	NAIA	Singapore Airlines (SQ)	International	SQ 921	Manila-Singapore	29 October 2022	22:00			
	NAIA	Singapore Airlines (SQ)	International	SQ 910	Singapore-Manila	29 October 2022	22:00			
	NAIA	Singapore Airlines (SQ)	International	SQ 912	Singapore-Manila	29 October 2022	22:00			
	NAIA	Singapore Airlines (SQ)	International	SQ 917	Manila-Singapore	29 October 2022	22:00			
	NAIA	Singapore Airlines (SQ)	International	SQ 919	Manila-Singapore	29 October 2022	22:00			
	NAIA	Cebu Pacific Air (5J)	International	5J 751	Manila-Ho Chi Minh	29 October 2022	22:00			
	NAIA	Cebu Pacific Air (5J)	International	5J 5039	Nagoya-Manila	29 October 2022	22:00			
	NAIA	Cebu Pacific Air (5J)	International	5J 805	Manila-Singapore-Manila	29 October 2022	22:00			
	NAIA	Cebu Pacific Air (5J)	International	5J 804	Manila-Singapore-Manila	29 October 2022	22:00			
	NAIA	Cebu Pacific Air (5J)	International	5J 409	Bandar Seri Begawan-Manila	29 October 2022	22:00			

REGION PROVINCE CITY /MUNICIPALITY BARANGAY	AIRPORT	AIRLINE	TYPE	FLIGHT NO	ROUTE	DATE CANCELLED	TIME CANCELLED	DATE RESUMED	TIME RESUMED	REMARKS
	NAIA	Cebu Pacific Air (5J)	International	5J 828	Manila-Kansai	29 October 2022	22:00			
	NAIA	Cebu Pacific Air (5J)	International	5J 801	Manila-Singapore	29 October 2022	22:00			
	NAIA	Cathay Pacific (CX)	International	CX 902	Manila-Hong Kong-Manila	29 October 2022	22:00			
	NAIA	Cathay Pacific (CX)	International	CX 903	Manila-Hong Kong-Manila	29 October 2022	22:00			
	NAIA	Philippine Airlines (PR)	International	PR 5658	Manila-Dubai	29 October 2022	22:00			
	NAIA T2	Philippine Airlines (PR)	Domestic	PR 2932	Manila-Basco	30 October 2022	09:00			
	NAIA T2	Philippine Airlines (PR)	Domestic	PR 2933	Basco-Manila	30 October 2022	09:00			
	NAIA T2	Philippine Airlines (PR)	Domestic	PR 2129	Manila-Bacolod	30 October 2022	09:00			
	NAIA T2	Philippine Airlines (PR)	Domestic	PR 2130	Bacolod-Manila	30 October 2022	09:00			
	NAIA T2	Philippine Airlines (PR)	Domestic	PR 2961	Manila-Busuanga	30 October 2022	09:00			
	NAIA T2	Philippine Airlines (PR)	Domestic	PR 2962	Busuanga-Manila	30 October 2022	09:00			
	NAIA T2	Philippine Airlines (PR)	Domestic	PR 2967	Manila-Butuan	30 October 2022	09:00			
	NAIA T2	Philippine Airlines (PR)	Domestic	PR 2968	Butuan-Manila	30 October 2022	09:00			
	NAIA T2	Philippine Airlines (PR)	Domestic	PR 2519	Manila-Cagayan de Oro	30 October 2022	09:00			
	NAIA T2	Philippine Airlines (PR)	Domestic	PR 2520	Cagayan de Oro-Manila	30 October 2022	09:00			
	NAIA T2	Philippine Airlines (PR)	Domestic	PR 2808	Davao-Manila	30 October 2022	09:00			
	NAIA T2	Philippine Airlines (PR)	Domestic	PR 2555	Manila-Dipolog	30 October 2022	09:00			
	NAIA T2	Philippine Airlines (PR)	Domestic	PR 2556	Dipolog-Manila	30 October 2022	09:00			
	NAIA T2	Philippine Airlines (PR)	Domestic	PR 2139	Manila-Iloilo	30 October 2022	09:00			
	NAIA T2	Philippine Airlines (PR)	Domestic	PR 2140	Iloilo-Manila	30 October 2022	09:00			
	NAIA T2	Philippine Airlines (PR)	Domestic	PR 2917	Manila-Legazpi	30 October 2022	09:00			
	NAIA T2	Philippine Airlines (PR)	Domestic	PR 2918	Legazpi-Manila	30 October 2022	09:00			

REGION PROVINCE CITY /MUNICIPALITY BARANGAY	AIRPORT	AIRLINE	TYPE	FLIGHT NO	ROUTE	DATE CANCELLED	TIME CANCELLED	DATE RESUMED	TIME RESUMED	REMARKS
	NAIA T2	Philippine Airlines (PR)	Domestic	PR 2887	Manila-Ozamiz	30 October 2022	09:00			
	NAIA T2	Philippine Airlines (PR)	Domestic	PR 2888	Ozamiz-Manila	30 October 2022	09:00			
	NAIA T2	Philippine Airlines (PR)	Domestic	PR 2203	Manila-Roxas	30 October 2022	09:00			
	NAIA T2	Philippine Airlines (PR)	Domestic	PR 2204	Roxas-Manila	30 October 2022	09:00			
	NAIA T2	Philippine Airlines (PR)	Domestic	PR 2981	Manila-Tacloban	30 October 2022	09:00			
	NAIA T2	Philippine Airlines (PR)	Domestic	PR 2982	Tacloban-Manila	30 October 2022	09:00			
	NAIA T2	Philippine Airlines (PR)	Domestic	PR 2949	Manila-Zamboanga	30 October 2022	09:00			
	NAIA T2	Philippine Airlines (PR)	Domestic	PR 2950	Zamboanga-Manila	30 October 2022	09:00			
	NAIA T3	Cebu Pacific (5J)	Domestic	5J 473	Manila-Bacolod	30 October 2022	09:00			
	NAIA T3	Cebu Pacific (5J)	Domestic	5J 474	Bacolod-Manila	30 October 2022	09:00			
	NAIA T3	Cebu Pacific (5J)	Domestic	5J 619	Manila-Bohol	30 October 2022	09:00			
	NAIA T3	Cebu Pacific (5J)	Domestic	5J 620	Bohol-Manila	30 October 2022	09:00			
	NAIA T3	Cebu Pacific (5J)	Domestic	*5J 617	Manila-Bohol	30 October 2022	09:00			
	NAIA T3	Cebu Pacific (5J)	Domestic	*5J 618	Bohol-Manila	30 October 2022	09:00			
	NAIA T3	Cebu Pacific (5J)	Domestic	5J 785	Manila-Butuan	30 October 2022	09:00			
	NAIA T3	Cebu Pacific (5J)	Domestic	5J 786	Butuan-Manila	30 October 2022	09:00			
	NAIA T3	Cebu Pacific (5J)	Domestic	*5J 793	Manila-Butuan	30 October 2022	09:00			
	NAIA T3	Cebu Pacific (5J)	Domestic	*5J 794	Butuan-Manila	30 October 2022	09:00			
	NAIA T3	Cebu Pacific (5J)	Domestic	5J 381	Manila-Cagayan de Oro	30 October 2022	09:00			
	NAIA T3	Cebu Pacific (5J)	Domestic	5J 382	Cagayan de Oro-Manila	30 October 2022	09:00			
	NAIA T3	Cebu Pacific (5J)	Domestic	5J 893	Manila-Caticlan	30 October 2022	09:00			
	NAIA T3	Cebu Pacific (5J)	Domestic	5J 894	Caticlan-Manila	30 October 2022	09:00			
	NAIA T3	Cebu Pacific (5J)	Domestic	5J 2005	Manila-Caticlan	30 October 2022	09:00			
	NAIA T3	Cebu Pacific (5J)	Domestic	5J 2006	Caticlan-Manila	30 October 2022	09:00			
	NAIA T3	Cebu Pacific (5J)	Domestic	5J 2003	Manila-Caticlan	30 October 2022	09:00			
	NAIA T3	Cebu Pacific (5J)	Domestic	5J 2004	Caticlan-Manila	30 October 2022	09:00			
	NAIA T3	Cebu Pacific (5J)	Domestic	5J 907	Manila-Caticlan	30 October 2022	09:00			
	NAIA T3	Cebu Pacific (5J)	Domestic	5J 908	Caticlan-Manila	30 October 2022	09:00			
	NAIA T3	Cebu Pacific (5J)	Domestic	*5J 911	Manila-Caticlan	30 October 2022	09:00			

REGION PROVINCE CITY /MUNICIPALITY BARANGAY	AIRPORT	AIRLINE	TYPE	FLIGHT NO	ROUTE	DATE CANCELLED	TIME CANCELLED	DATE RESUMED	TIME RESUMED	REMARKS
	NAIA T3	Cebu Pacific (5J)	Domestic	*5J 912	Caticlan-Manila	30 October 2022	09:00			
	NAIA T3	Cebu Pacific (5J)	Domestic	*5J 895	Manila-Caticlan	30 October 2022	09:00			
	NAIA T3	Cebu Pacific (5J)	Domestic	*5J 896	Caticlan-Manila	30 October 2022	09:00			
	NAIA T3	Cebu Pacific (5J)	Domestic	*5J 899	Manila-Caticlan	30 October 2022	09:00			
	NAIA T3	Cebu Pacific (5J)	Domestic	*5J 900	Caticlan-Manila	30 October 2022	09:00			
	NAIA T3	Cebu Pacific (5J)	Domestic	*5J 897	Manila-Caticlan	30 October 2022	09:00			
	NAIA T3	Cebu Pacific (5J)	Domestic	*5J 898	Caticlan-Manila	30 October 2022	09:00			
	NAIA T3	Cebu Pacific (5J)	Domestic	5J 551	Manila-Cebu	30 October 2022	09:00			
	NAIA T3	Cebu Pacific (5J)	Domestic	5J 552	Cebu-Manila	30 October 2022	09:00			
	NAIA T3	Cebu Pacific (5J)	Domestic	5J 567	Manila-Cebu	30 October 2022	09:00			
	NAIA T3	Cebu Pacific (5J)	Domestic	5J 568	Cebu-Manila	30 October 2022	09:00			
	NAIA T3	Cebu Pacific (5J)	Domestic	5J 561	Manila-Cebu	30 October 2022	09:00			
	NAIA T3	Cebu Pacific (5J)	Domestic	5J 562	Cebu-Manila	30 October 2022	09:00			
	NAIA T3	Cebu Pacific (5J)	Domestic	*5J 571	Manila-Cebu	30 October 2022	09:00			
	NAIA T3	Cebu Pacific (5J)	Domestic	*5J 572	Cebu-Manila	30 October 2022	09:00			
	NAIA T3	Cebu Pacific (5J)	Domestic	*5J 553	Manila-Cebu	30 October 2022	09:00			
	NAIA T3	Cebu Pacific (5J)	Domestic	*5J 554	Cebu-Manila	30 October 2022	09:00			
	NAIA T3	Cebu Pacific (5J)	Domestic	5J 885	Manila-Cotabato	30 October 2022	09:00			
	NAIA T3	Cebu Pacific (5J)	Domestic	5J 886	Cotabato-Manila	30 October 2022	09:00			
	NAIA T3	Cebu Pacific (5J)	Domestic	5J 961	Manila-Davao	30 October 2022	09:00			
	NAIA T3	Cebu Pacific (5J)	Domestic	5J 962	Davao- Manila	30 October 2022	09:00			
	NAIA T3	Cebu Pacific (5J)	Domestic	5J 955	Manila-Davao	30 October 2022	09:00			
	NAIA T3	Cebu Pacific (5J)	Domestic	5J 956	Davao- Manila	30 October 2022	09:00			
	NAIA T3	Cebu Pacific (5J)	Domestic	5J 703	Manila-Dipolog	30 October 2022	09:00			
	NAIA T3	Cebu Pacific (5J)	Domestic	5J 704	Dipolog-Manila	30 October 2022	09:00			
	NAIA T3	Cebu Pacific (5J)	Domestic	5J 623	Manila- Dumaguete	30 October 2022	09:00			
	NAIA T3	Cebu Pacific (5J)	Domestic	5J 624	Dumaguete- Manila	30 October 2022	09:00			
	NAIA T3	Cebu Pacific (5J)	Domestic	5J 627	Manila- Dumaguete	30 October 2022	09:00			
	NAIA T3	Cebu Pacific (5J)	Domestic	5J 628	Dumaguete- Manila	30 October 2022	09:00			
	NAIA T3	Cebu Pacific (5J)	Domestic	5J 989	Manila-General Santos	30 October 2022	09:00			
	NAIA T3	Cebu Pacific (5J)	Domestic	5J 990	General Santos- Manila	30 October 2022	09:00			

REGION PROVINCE CITY /MUNICIPALITY BARANGAY	AIRPORT	AIRLINE	TYPE	FLIGHT NO	ROUTE	DATE CANCELLED	TIME CANCELLED	DATE RESUMED	TIME RESUMED	REMARKS
	NAIA T3	Cebu Pacific (5J)	Domestic	*5J 993	Manila-General Santos	30 October 2022	09:00			
	NAIA T3	Cebu Pacific (5J)	Domestic	*5J 994	General Santos-Manila	30 October 2022	09:00			
	NAIA T3	Cebu Pacific (5J)	Domestic	5J 451	Manila-Iloilo	30 October 2022	09:00			
	NAIA T3	Cebu Pacific (5J)	Domestic	5J 452	Iloilo-Manila	30 October 2022	09:00			
	NAIA T3	Cebu Pacific (5J)	Domestic	5J 447	Manila-Iloilo	30 October 2022	09:00			
	NAIA T3	Cebu Pacific (5J)	Domestic	5J 448	Iloilo-Manila	30 October 2022	09:00			
	NAIA T3	Cebu Pacific (5J)	Domestic	5J 321	Manila-Legazpi	30 October 2022	09:00			
	NAIA T3	Cebu Pacific (5J)	Domestic	5J 322	Legazpi-Manila	30 October 2022	09:00			
	NAIA T3	Cebu Pacific (5J)	Domestic	5J 323	Manila-Legazpi	30 October 2022	09:00			
	NAIA T3	Cebu Pacific (5J)	Domestic	5J 324	Legazpi-Manila	30 October 2022	09:00			
	NAIA T3	Cebu Pacific (5J)	Domestic	*5J 781	Manila-Ozamiz	30 October 2022	09:00			
	NAIA T3	Cebu Pacific (5J)	Domestic	*5J 782	Ozamiz-Manila	30 October 2022	09:00			
	NAIA T3	Cebu Pacific (5J)	Domestic	5J 771	Manila-Pagadian	30 October 2022	09:00			
	NAIA T3	Cebu Pacific (5J)	Domestic	5J 772	Pagadian-Manila	30 October 2022	09:00			
	NAIA T3	Cebu Pacific (5J)	Domestic	5J 635	Manila-Puerto Princesa	30 October 2022	09:00			
	NAIA T3	Cebu Pacific (5J)	Domestic	5J 636	Puerto Princesa-Manila	30 October 2022	09:00			
	NAIA T3	Cebu Pacific (5J)	Domestic	*5J 637	Manila-Puerto Princesa	30 October 2022	09:00			
	NAIA T3	Cebu Pacific (5J)	Domestic	*5J 638	Puerto Princesa-Manila	30 October 2022	09:00			
	NAIA T3	Cebu Pacific (5J)	Domestic	5J 357	Manila-Roxas	30 October 2022	09:00			
	NAIA T3	Cebu Pacific (5J)	Domestic	5J 358	Roxas-Manila	30 October 2022	09:00			
	NAIA T3	Cebu Pacific (5J)	Domestic	*5J 6881	Manila-Surigao	30 October 2022	09:00			
	NAIA T3	Cebu Pacific (5J)	Domestic	*5J 6882	Surigao-Manila	30 October 2022	09:00			
	NAIA T3	Cebu Pacific (5J)	Domestic	5J 649	Manila-Tacloban	30 October 2022	09:00			
	NAIA T3	Cebu Pacific (5J)	Domestic	5J 650	Tacloban-Manila	30 October 2022	09:00			
	NAIA T3	Cebu Pacific (5J)	Domestic	*5J 655	Manila-Tacloban	30 October 2022	09:00			
	NAIA T3	Cebu Pacific (5J)	Domestic	*5J 656	Tacloban-Manila	30 October 2022	09:00			
	NAIA T3	Cebu Pacific (5J)	Domestic	5J 841	Manila-Virac	30 October 2022	09:00			
	NAIA T3	Cebu Pacific (5J)	Domestic	5J 842	Virac-Manila	30 October 2022	09:00			
	NAIA T3	Cebu Pacific (5J)	Domestic	5J 851	Manila-Zamboanga	30 October 2022	09:00			
	NAIA T3	Cebu Pacific (5J)	Domestic	5J 852	Zamboanga-Manila	30 October 2022	09:00			

REGION PROVINCE CITY /MUNICIPALITY BARANGAY	AIRPORT	AIRLINE	TYPE	FLIGHT NO	ROUTE	DATE CANCELLED	TIME CANCELLED	DATE RESUMED	TIME RESUMED	REMARKS
	NAIA T3	Cebu Pacific (5J)	Domestic	*5J 853	Manila- Zamboanga	30 October 2022	09:00			
	NAIA T3	Cebu Pacific (5J)	Domestic	*5J 854	Zamboanga- Manila	30 October 2022	09:00			
	NAIA T3	Cebu Pacific (5J)	Domestic	*5J 859	Manila- Zamboanga	30 October 2022	09:00			
	NAIA T3	Cebu Pacific (5J)	Domestic	*5J 860	Zamboanga- Manila	30 October 2022	09:00			
	NAIA T4	CebGo (DG)	Domestic	*DG 6055	Manila- Busuanga	30 October 2022	09:00			
	NAIA T4	CebGo (DG)	Domestic	*DG 6056	Busuanga- Manila	30 October 2022	09:00			
	NAIA T4	CebGo (DG)	Domestic	*DG 6043	Manila- Busuanga	30 October 2022	09:00			
	NAIA T4	CebGo (DG)	Domestic	*DG 6044	Busuanga- Manila	30 October 2022	09:00			
	NAIA T4	CebGo (DG)	Domestic	*DG 6047	Manila- Busuanga	30 October 2022	09:00			
	NAIA T4	CebGo (DG)	Domestic	*DG 6048	Busuanga- Manila	30 October 2022	09:00			
	NAIA T4	CebGo (DG)	Domestic	*DG 6051	Manila- Busuanga	30 October 2022	09:00			
	NAIA T4	CebGo (DG)	Domestic	*DG 6052	Busuanga- Manila	30 October 2022	09:00			
	NAIA T4	CebGo (DG)	Domestic	*DG 6066	Manila- Busuanga	30 October 2022	09:00			
	NAIA T4	CebGo (DG)	Domestic	*DG 6067	Busuanga- Manila	30 October 2022	09:00			
	NAIA T4	CebGo (DG)	Domestic	DG 6193	Manila-Legazpi	30 October 2022	09:00			
	NAIA T4	CebGo (DG)	Domestic	DG 6194	Legazpi-Manila	30 October 2022	09:00			
	NAIA T4	CebGo (DG)	Domestic	DG 6177	Manila-Masbate	30 October 2022	09:00			
	NAIA T4	CebGo (DG)	Domestic	DG 6178	Masbate-Manila	30 October 2022	09:00			
	NAIA T4	CebGo (DG)	Domestic	DG 6113	Manila-Naga	30 October 2022	09:00			
	NAIA T4	CebGo (DG)	Domestic	DG 6114	Naga-Manila	30 October 2022	09:00			
	NAIA T4	CebGo (DG)	Domestic	*DG 6117	Manila-Naga	30 October 2022	09:00			
	NAIA T4	CebGo (DG)	Domestic	*DG 6118	Naga-Manila	30 October 2022	09:00			
	NAIA T4	CebGo (DG)	Domestic	DG 6031	Manila-San Jose	30 October 2022	09:00			
	NAIA T4	CebGo (DG)	Domestic	DG 6032	San Jose-Manila	30 October 2022	09:00			
	NAIA T4	CebGo (DG)	Domestic	DG 6843	Manila-Siargao	30 October 2022	09:00			
	NAIA T4	CebGo (DG)	Domestic	DG 6844	Siargao-Manila	30 October 2022	09:00			

REGION PROVINCE CITY /MUNICIPALITY BARANGAY	AIRPORT	AIRLINE	TYPE	FLIGHT NO	ROUTE	DATE CANCELLED	TIME CANCELLED	DATE RESUMED	TIME RESUMED	REMARKS
	NAIA	AirAsia (Z2)	Domestic	Z2 622	Davao-Manila	30 October 2022	09:00			
	NAIA	AirAsia (Z2)	Domestic	Z2 612	Davao-Manila	30 October 2022	09:00			
	NAIA	AirAsia (Z2)	Domestic	Z2 698	Cagayan-Manila	30 October 2022	09:00			
	NAIA - T2	Philippine Airlines (PR)	International	PR 538	Denpasar-Manila	30 October 2022	09:00			
	NAIA - T2	Philippine Airlines (PR)	International	PR 536	Jakarta-Manila	30 October 2022	09:00			
	NAIA - T2	Philippine Airlines (PR)	International	PR 530	Kuala Lumpur- Manila	30 October 2022	09:00			
	NAIA - T2	Philippine Airlines (PR)	International	PR 522	Phnom Penh- Manila	30 October 2022	09:00			
	NAIA - T2	Philippine Airlines (PR)	International	PR 510	Singapore- Manila	30 October 2022	09:00			
	NAIA-T3	Cebu Pacific (5J)	International	5J 929	Manila-Bangkok	30 October 2022	09:00			
	NAIA-T3	Cebu Pacific (5J)	International	5J 930	Bangkok-Manila	30 October 2022	09:00			
	NAIA-T3	Cebu Pacific (5J)	International	5J 931	Manila-Bangkok	30 October 2022	09:00			
	NAIA-T3	Cebu Pacific (5J)	International	5J 932	Bangkok-Manila	30 October 2022	09:00			
	NAIA-T3	Cebu Pacific (5J)	International	5J 279	Manila-Bali	30 October 2022	09:00			
	NAIA-T3	Cebu Pacific (5J)	International	5J 280	Bali-Manila	30 October 2022	09:00			
	NAIA-T3	Cebu Pacific (5J)	International	5J 744	Manila-Hanoi	30 October 2022	09:00			
	NAIA-T3	Cebu Pacific (5J)	International	5J 745	Hanoi-Manila	30 October 2022	09:00			
	NAIA-T3	Cebu Pacific (5J)	International	5J 272	Manila-Hong Kong	30 October 2022	09:00			
	NAIA-T3	Cebu Pacific (5J)	International	5J 273	Hong Kong- Manila	30 October 2022	09:00			
	NAIA-T3	Cebu Pacific (5J)	International	5J 110	Manila-Hong Kong	30 October 2022	09:00			
	NAIA-T3	Cebu Pacific (5J)	International	5J 111	Hong Kong- Manila	30 October 2022	09:00			
	NAIA-T3	Cebu Pacific (5J)	International	5J 5038	Manila-Nagoya	30 October 2022	09:00			
	NAIA-T3	Cebu Pacific (5J)	International	5J 5039	Nagoya-Manila	30 October 2022	09:00			
	NAIA-T3	Cebu Pacific (5J)	International	5J 813	Manila- Singapore	30 October 2022	09:00			
	NAIA-T3	Cebu Pacific (5J)	International	5J 814	Singapore- Manila	30 October 2022	09:00			
	NAIA T2	Philippine Airlines (PR)	Domestic	*PR 2131	Manila-Bacolod	30 October 2022	12:30			
	NAIA T2	Philippine Airlines (PR)	Domestic	*PR 2132	Bacolod-Manila	30 October 2022	12:30			

REGION PROVINCE CITY /MUNICIPALITY BARANGAY	AIRPORT	AIRLINE	TYPE	FLIGHT NO	ROUTE	DATE CANCELLED	TIME CANCELLED	DATE RESUMED	TIME RESUMED	REMARKS
	NAIA T2	Philippine Airlines (PR)	Domestic	*PR 2963	Manila-Busuanga	30 October 2022	12:30			
	NAIA T2	Philippine Airlines (PR)	Domestic	*PR 2964	Busuanga-Manila	30 October 2022	12:30			
	NAIA T2	Philippine Airlines (PR)	Domestic	*PR 2965	Manila-Busuanga	30 October 2022	12:30			
	NAIA T2	Philippine Airlines (PR)	Domestic	*PR 2966	Busuanga-Manila	30 October 2022	12:30			
	NAIA T2	Philippine Airlines (PR)	Domestic	*PR 2521	Manila-Cagayan de Oro	30 October 2022	12:30			
	NAIA T2	Philippine Airlines (PR)	Domestic	*PR 2522	Cagayan de Oro-Manila	30 October 2022	12:30			
	NAIA T2	Philippine Airlines (PR)	Domestic	*PR 1845	Manila-Cebu	30 October 2022	12:30			
	NAIA T2	Philippine Airlines (PR)	Domestic	*PR 1846	Cebu-Manila	30 October 2022	12:30			
	NAIA T2	Philippine Airlines (PR)	Domestic	*PR 2959	Manila-Cotabato	30 October 2022	12:30			
	NAIA T2	Philippine Airlines (PR)	Domestic	*PR 2960	Cotabato-Manila	30 October 2022	12:30			
	NAIA T2	Philippine Airlines (PR)	Domestic	*PR 1809	Manila-Davao	30 October 2022	12:30			
	NAIA T2	Philippine Airlines (PR)	Domestic	*PR 1810	Davao-Manila	30 October 2022	12:30			
	NAIA T2	Philippine Airlines (PR)	Domestic	*PR 1813	Manila-Davao	30 October 2022	12:30			
	NAIA T2	Philippine Airlines (PR)	Domestic	*PR 1814	Davao-Manila	30 October 2022	12:30			
	NAIA T2	Philippine Airlines (PR)	Domestic	*PR 2545	Manila-Dumaguete	30 October 2022	12:30			
	NAIA T2	Philippine Airlines (PR)	Domestic	*PR 2546	Dumaguete-Manila	30 October 2022	12:30			
	NAIA T2	Philippine Airlines (PR)	Domestic	*PR 2969	Manila-Kalibo	30 October 2022	12:30			
	NAIA T2	Philippine Airlines (PR)	Domestic	*PR 2970	Kalibo-Manila	30 October 2022	12:30			
	NAIA T2	Philippine Airlines (PR)	Domestic	*PR 2923	Manila-Legazpi	30 October 2022	12:30			
	NAIA T2	Philippine Airlines (PR)	Domestic	*PR 2924	Legazpi-Manila	30 October 2022	12:30			
	NAIA T2	Philippine Airlines (PR)	Domestic	*PR 1781	Manila-Puerto Princesa	30 October 2022	12:30			
	NAIA T2	Philippine Airlines (PR)	Domestic	*PR 1782	Puerto Princesa-Manila	30 October 2022	12:30			

REGION PROVINCE CITY /MUNICIPALITY BARANGAY	AIRPORT	AIRLINE	TYPE	FLIGHT NO	ROUTE	DATE CANCELLED	TIME CANCELLED	DATE RESUMED	TIME RESUMED	REMARKS
---	---------	---------	------	-----------	-------	----------------	----------------	--------------	--------------	---------

STATUS OF SEAPORTS as of (November 04, 2022 06:00)

REGION PROVINCE CITY /MUNICIPALITY BARANGAY		NAME OF PORT	STATUS	DATE REPORTED (Non-Operational)	TIME REPORTED (Non-Operational)	DATE REPORTED (Operational)	TIME REPORTED (Operational)	REMARKS
GRAND TOTAL	121							
CALABARZON	13							
QUEZON	12							
Atimonan	1							
		Atimonan Port	Non-Operational	28 October 2022	11:00			
Alabat	1							
		Alabat Port	Non-Operational	28 October 2022	11:00			
Guinayangan	1							
			Non-Operational	28 October 2022	11:00			
Gumaca	1							
		Salome Port	Non-Operational	28 October 2022	11:00			
San Andres	1							
		San Andres Port	Non-Operational	28 October 2022	11:00			
Polillo	1							
		Port of Polillo	Non-Operational	28 October 2022	10:06			
Lucena	1							
		Dalahican Port	Non-Operational	27 October 2022	17:00			
Real	1							
		Real Port	Non-Operational	28 October 2022	05:00			
Infanta	1							
		Port of Infanta	Non-Operational	28 October 2022	05:00			
Patnanungan	1							
		Port of Patnanungan	Non-Operational	28 October 2022	05:00			
Jomalig	1							
		Port of Jomalig	Non-Operational	28 October 2022	05:00			
Burdeos	1							
		Port of Burdeos	Non-Operational	28 October 2022	05:00			
BATANGAS	1							

REGION PROVINCE CITY /MUNICIPALITY BARANGAY		NAME OF PORT	STATUS	DATE REPORTED (Non-Operational)	TIME REPORTED (Non-Operational)	DATE REPORTED (Operational)	TIME REPORTED (Operational)	REMARKS
Batangas City	1							
		Batangas Port	Non-Operational	28 October 2022	11:00			
MIMAROPA	40							
MARINDUQUE	4							
Mogpog	1							
Balanacan		Balanacan Port	Operational	27 October 2022	23:00	31 October 2022		
Boac	1							
Cawit		Cawit Port	Operational	27 October 2022	23:00	31 October 2022		
Gasan	1							
Dos		Gasan Wharf	Operational	27 October 2022	23:00	31 October 2022		
Santa Cruz	1							
Buyabod		Buyabod Port	Operational	27 October 2022	23:00	31 October 2022		
ROMBLON	11							
Romblon	1							
		Romblon Port	Operational	27 October 2022	23:55	31 October 2022		
Odiangan	1							
		Poctoy Port	Operational	27 October 2022	23:55	31 October 2022		
Magdiwang	1							
		Magdiwang Port	Operational	27 October 2022	23:55	31 October 2022		
Cajidiocan	1							
		Cajidiocan Port	Operational	27 October 2022	23:55	31 October 2022		
San Agustin	1							
		San Agustin Port	Operational	27 October 2022	23:55	31 October 2022		
San Jose	1							
		San Jose port	Operational	27 October 2022	23:55	31 October 2022		
Santa Fe	1							
		Sta Fe Port	Operational	27 October 2022	23:55	31 October 2022		
San Fernando	1							
		Azagra Port	Operational	27 October 2022	23:55	31 October 2022		
Calatrava	1							
		Calatrava Port	Operational	27 October 2022	23:55	31 October 2022		
Banton (Jones)	1							
		Banton Port	Operational	27 October 2022	23:55	31 October 2022		

REGION PROVINCE CITY /MUNICIPALITY BARANGAY		NAME OF PORT	STATUS	DATE REPORTED (Non-Operational)	TIME REPORTED (Non-Operational)	DATE REPORTED (Operational)	TIME REPORTED (Operational)	REMARKS
Corcuera	1							
		Corcuera Port	Operational	27 October 2022	23:55	31 October 2022		
ORIENTAL MINDORO	5							
Calapan	1							
San Antonio		Calapan Port	Operational	28 October 2022	11:00	31 October 2022		
Roxas	1							
Dangay		Dangay Port	Operational	28 October 2022	11:00	31 October 2022		
Bulalacao (San Pedro)	1							
		Bulalacao Port	Operational	28 October 2022	11:00	31 October 2022		
Puerto Galera	1							
		Balatero Port	Operational	28 October 2022	11:00	31 October 2022		
Pinamalayan	1							
Recodo		Recodo Port	Operational	28 October 2022		31 October 2022		
OCCIDENTAL MINDORO	4							
Abra de Ilog	1							
		Abra De Ilog Port	Operational	28 October 2022	11:00	31 October 2022		
Lubang	1							
		Tilik Port	Operational	28 October 2022	11:00	31 October 2022		
Looc	1							
		Agcawayan Port	Operational	28 October 2022	11:30	31 October 2022		
San Jose	1							
Caminawit		Caminawit Port	Operational	28 October 2022	11:30	31 October 2022		
PALAWAN	16							
Coron	1							
Tagumpay		Coron Port	Operational	28 October 2022	11:00	31 October 2022		
Cuyo	1							
Tenga Tenga		Cuyo PPA Port	Operational	28 October 2022	08:00	31 October 2022		
Agutaya	1							
Abagat		Agutaya Port	Operational	28 October 2022	08:00	31 October 2022		
Magsaysay	1							
		Magaysaysay Port	Operational	28 October 2022	08:00	01 November 2022		
Rizal (Marcos)	1							
Punta Baja		Logpond	Operational	29 October 2022	08:00	31 October 2022		

REGION PROVINCE CITY /MUNICIPALITY BARANGAY		NAME OF PORT	STATUS	DATE REPORTED (Non-Operational)	TIME REPORTED (Non-Operational)	DATE REPORTED (Operational)	TIME REPORTED (Operational)	REMARKS
Aborlan	1							
		Aborlan Port	Operational	29 October 2022	18:00	02 November 2022		
Araceli	1							
		Araceli Port	Operational	28 October 2022	17:00	31 October 2022		
Puerto Princesa	1							
		Philippine Ports Authority - Puerto Princesa City	Operational	29 October 2022		30 October 2022	07:12	
Brookes Point	1							
		Brookes Point Port	Non-Operational	29 October 2022	03:00			
Balabac	1							
		Balabac Port	Non-Operational	29 October 2022	10:00			
El Nido (Bacuit)	1							
		El Nido Port	Operational	29 October 2022	06:00	01 November 2022		
Roxas	1							
		Roxas Port	Operational	29 October 2022	06:00	01 November 2022		
Culion	1							
		Culion Port	Operational	28 October 2022	11:00	01 November 2022		
Dumaran	1							
		Dumaran Port	Operational	29 October 2022	06:00	01 November 2022		
Kalayaan	1							
		Kalayaan Port	Operational	30 October 2022	19:00	02 November 2022		
Linapacan	1							
		Linapacan Port	Operational	29 October 2022	06:00	01 November 2022		
REGION 5	13							
ALBAY	3							
Tabaco	1							
		Tabaco Port	Operational	27 October 2022	11:00	30 October 2022	05:00	
Rapu-Rapu	1							
		Rapu-rapu Port	Operational	27 October 2022	11:00	30 October 2022	05:00	
Pio Duran	1							
		Pioduran Port	Operational	27 October 2022	21:00	30 October 2022	05:00	
CAMARINES NORTE	1							
Vinzons	1							

REGION PROVINCE CITY /MUNICIPALITY BARANGAY		NAME OF PORT	STATUS	DATE REPORTED (Non-Operational)	TIME REPORTED (Non-Operational)	DATE REPORTED (Operational)	TIME REPORTED (Operational)	REMARKS
		Minaogan Port	Operational	26 October 2022		30 October 2022	11:00	
CAMARINES SUR	2							
Pasacao	1							
		Pasacao Port	Operational	27 October 2022	21:00	30 October 2022	11:00	
Tinambac	1							
		Tamban Port	Operational	27 October 2022	21:00	30 October 2022	11:00	
CATANDUANES	2							
Virac	1							
		Virac Port	Operational	27 October 2022	11:00	30 October 2022	05:00	
San Andres	1							
		San Andres Port	Operational	27 October 2022	11:00	30 October 2022	05:00	
MASBATE	3							
San Pascual	1							
		San Pascual Port	Operational	27 October 2022	21:00	30 October 2022	05:00	
Masbate	1							
		Masbate Port	Operational	27 October 2022	21:00	30 October 2022	05:00	
Cataingan	1							
		Mintac Port	Operational	27 October 2022	21:00	30 October 2022	05:00	
SORSOGON	2							
Matnog	1							
		Matnog Port	Operational	27 October 2022	11:00	30 October 2022	02:00	
Pilar	1							
		Pilar Port	Operational	27 October 2022	11:00	30 October 2022	02:00	
REGION 6	14							
AKLAN	2							
Malay	2							
		Boracay-Caticlan via Tabon and Tambisaan Port	Operational	27 October 2022		31 October 2022	05:00	All water seaports in boracay island may be suspended/cancelled anytime when weather/sea condition in the area deteriorates.

REGION PROVINCE CITY /MUNICIPALITY BARANGAY		NAME OF PORT	STATUS	DATE REPORTED (Non-Operational)	TIME REPORTED (Non-Operational)	DATE REPORTED (Operational)	TIME REPORTED (Operational)	REMARKS
		Caticlan Jetty Port	Operational	29 October 2022		31 October 2022	05:00	Caticlan jetty port bound to Hambil port, San jose and sta fe port and sta.fe,romblon are still suspended
CAPIZ	1							
Roxas City	1							
			Operational	28 October 2022	11:00	31 October 2022	05:00	Lifted as of October 31,2022 - 5AM
ILOILO	3							
Iloilo City	1							
		Fort San Pedro	Non-Operational	28 October 2022	11:00			going to manila and cebu due to Signal No.1
Dumangas	1							
			Non-Operational	28 October 2022	11:00			due to signal no. 1
Estancia	1							
			Non-Operational	28 October 2022	11:00			going to tabuelan cebu and vice versa due to Signal No.1
NEGROS OCCIDENTAL	5							
Cadiz	1							
			Operational	28 October 2022	11:00	29 October 2022	23:00	resume to regular operations unless otherwise suspended due to adverse weather and relative conditions
Bacolod	1							
		Bredco & Banago Port	Operational	28 October 2022	11:00	29 October 2022	23:00	resume to regular operations unless otherwise suspended due to adverse weather and relative conditions
San Carlos	1							
			Operational	28 October 2022	11:00	29 October 2022	23:00	resume to regular operations unless otherwise suspended due to adverse weather and relative conditions
Escalante	1							

REGION PROVINCE CITY /MUNICIPALITY BARANGAY		NAME OF PORT	STATUS	DATE REPORTED (Non-Operational)	TIME REPORTED (Non-Operational)	DATE REPORTED (Operational)	TIME REPORTED (Operational)	REMARKS
			Operational	28 October 2022	11:00	29 October 2022	23:00	resume to regular operations unless otherwise suspended due to adverse weather and relative conditions
Sagay	1							
			Operational	28 October 2022	11:00	29 October 2022	23:00	resume to regular operations unless otherwise suspended due to adverse weather and relative conditions
ANTIQUE	3							
Caluya	1							
			Non-Operational	28 October 2022	11:00			from Antique (Semirara, Caluya Libertad, and Culasi) to Mindoro/Palawan and vice versa / Light/small seacrafts 250 GRT are still cancelled
Libertad	1							
			Non-Operational	28 October 2022	11:00			from Antique (Semirara, Caluya Libertad, and Culasi) to Mindoro/Palawan and vice versa / Light/small seacrafts 250 GRT are still cancelled
Culasi	1							
			Non-Operational	28 October 2022	11:00			from Antique (Semirara, Caluya Libertad, and Culasi) to Mindoro/Palawan and vice versa / Light/small seacrafts 250 GRT are still cancelled
REGION 7	26							
BOHOL	4							
Tubigon	1							
CGSS TUBIGON		TUBIGON PORT	Non-Operational	28 October 2022	11:00	29 October 2022		Temporary Suspension is LIFTED
Tagbilaran City	1							

REGION PROVINCE CITY /MUNICIPALITY BARANGAY		NAME OF PORT	STATUS	DATE REPORTED (Non-Operational)	TIME REPORTED (Non-Operational)	DATE REPORTED (Operational)	TIME REPORTED (Operational)	REMARKS
CGSS TAGBILARAN		TAGBILARAN PORT	Non-Operational	28 October 2022	11:00	29 October 2022		Temporary Suspension is LIFTED
Loon	1							
CGSS LOON		LOON PORT	Non-Operational	28 October 2022	11:00	29 October 2022		Temporary Suspension is LIFTED
Getafe	1							
CGSS GETAFE		GETAFE PORT	Non-Operational	28 October 2022	11:00	29 October 2022		Temporary Suspension is LIFTED
CEBU	17							
Tabuelan	1							
CGSS TABUELAN		SITIO QUASI, BRGY POBLACION, TABUELAN, CEBU	Non-Operational	28 October 2022	11:00	29 October 2022		Temporary Suspension is LIFTED
Santa Fe	1							
CGSS SANTA FE		SANTA FE PIER, BRGY TALISAY, SANTE FE, CEBU	Non-Operational	28 October 2022	11:00	29 October 2022		Temporary Suspension is LIFTED
Tuburan	1							
CGSS TUBURAN		TUBURAN PIER, BRGY 1, POBLACION, TUBURAN, CEBU	Non-Operational	28 October 2022	11:00	29 October 2022		Temporary Suspension is LIFTED
Medellin	1							
CGSS MEDELLIN		MEDELLIN PIER, BRGY KAWIT, MEDELLIN, CEBU	Non-Operational	28 October 2022	11:00	29 October 2022		Temporary Suspension is LIFTED
Bogo	1							
CGSS BOGO		POLAMBATO PIER, BRGY POLAMBATO, BOGO CITY, CEBU	Non-Operational	28 October 2022	11:00	29 October 2022		Temporary Suspension is LIFTED
Tabogon	1							
CGSS TABOGON		TABOGON PIER, BRGY TAPUL, TABOGON, CEBU	Non-Operational	28 October 2022	11:00	29 October 2022		Temporary Suspension is LIFTED
Bantayan	1							
CGSS BANTAYAN		BANTAYAN PIER, MUNICIPAL COMPOUND, BRGY SUBA, BANTAYAN, CEBU	Non-Operational	28 October 2022	11:00	29 October 2022		Temporary Suspension is LIFTED
Daanabantayan	2							

REGION PROVINCE CITY /MUNICIPALITY BARANGAY		NAME OF PORT	STATUS	DATE REPORTED (Non-Operational)	TIME REPORTED (Non-Operational)	DATE REPORTED (Operational)	TIME REPORTED (Operational)	REMARKS
CGSS DAANBANTAYAN		DAANBANTAYAN PIER, BRGY MAYA, DAANBANTAYAN CEBU	Non-Operational	28 October 2022	11:00	29 October 2022		Temporary Suspension is LIFTED
CGSS MALAPASCUA		MALAPASCUA PIER, BRGY LOGON, DAANBANTAYAN, CEBU	Non-Operational	28 October 2022	11:00	29 October 2022		Temporary Suspension is LIFTED
San Remigio	1							
CGSS SAN REMIGIO		HAGNAYA PORT, SAN REMIGIO, CEBU	Non-Operational	28 October 2022	11:00	29 October 2022		Temporary Suspension is LIFTED
Carmen	1							
CGSS CARMEN		CARMEN PORT, R.M DURANO STREET, PIER POBLACION, CARMEN CEBU	Non-Operational	28 October 2022	11:00	29 October 2022		Temporary Suspension is LIFTED
Madridejos	1							
CGSS MADRIDEJOS		KAONGKOD PORT, BRGY KAONGKOD, MADRIDEJOS CEBU	Non-Operational	28 October 2022	11:00	29 October 2022		Temporary Suspension is LIFTED
Argao	1							
CGSS ARGAO		TALOOT PORT	Non-Operational	28 October 2022	11:00	30 October 2022	05:00	Temporary Suspension is LIFTED
Oslob	1							
CGSS OSLOB		MAINIT PORT/CUARTEL POB OSLOB, CEBU	Non-Operational	28 October 2022	11:00	30 October 2022	05:00	Temporary Suspension is LIFTED
Santander	1							
CGSS SANTANDER		SAMBOAN PORT / LILOAN PORT	Non-Operational	28 October 2022	11:00	29 October 2022	14:00	Temporary Suspension is LIFTED
Moalboal	1							
CGSS MOALBOAL		TULAY WHARF	Non-Operational	28 October 2022	11:00	29 October 2022		Temporary Suspension is LIFTED
Dumanjug	1							
CGSS DUMANJUG		TANGIL WHARF	Non-Operational	28 October 2022	11:00	30 October 2022	05:00	Temporary Suspension is LIFTED
NEGROS ORIENTAL	5							
Dumaguete City	1							
CGSS DUMAGUETE		PORT AREA, BRGY LOOC, DUMAGUETE CITY, NEGROS ORIENTAL	Non-Operational	28 October 2022	13:00	29 October 2022		Temporary Suspension is LIFTED

REGION PROVINCE CITY /MUNICIPALITY BARANGAY		NAME OF PORT	STATUS	DATE REPORTED (Non-Operational)	TIME REPORTED (Non-Operational)	DATE REPORTED (Operational)	TIME REPORTED (Operational)	REMARKS
Sibulan	1							
CGSS SIBULAN		SIBULAN PORT, SIBULAN, NEGROS ORIENTAL	Non-Operational	28 October 2022	13:00	29 October 2022	14:00	Temporary Suspension is LIFTED
Amlan	1							
CGSS AMLAN		TANDAYAG AMLAN, NEGROS ORIENTAL	Non-Operational	28 October 2022	13:00	29 October 2022	14:00	Temporary Suspension is LIFTED
Guihulngan City	1							
CGSS GUIHULNGAN		BULADO PORT, GUIHULNGAN CITY, NEGROS ORIENTAL	Non-Operational	28 October 2022	13:00	29 October 2022		Temporary Suspension is LIFTED
Zamboanguita	1							
CGSS ZAMBOANGUITA		MALATAPAY, ZAMBOANGUITA, NEGROS ORIENTAL	Non-Operational	28 October 2022	13:00	29 October 2022		Temporary Suspension is LIFTED
REGION 8	4							
EASTERN SAMAR	1							
No breakdown	1							
			Non-Operational	27 October 2022	11:30			All Ports
SAMAR	1							
No breakdown	1							
			Non-Operational	27 October 2022	11:30			All Ports
NORTHERN SAMAR	1							
No breakdown	1							
			Non-Operational	27 October 2022				All Ports
LEYTE	1							
No breakdown	1							
			Operational	28 October 2022	14:00	29 October 2022		All ports
REGION 9	1							
ZAMBOANGA DEL NORTE	1							
Dipolog	1							
		Dipolog City Port	Non-Operational	28 October 2022	11:00	30 October 2022	06:00	
REGION 10	3							
CAMIGUIN	1							
Mahinog	1							
Benoni		Port of Benoni	Operational	28 October 2022		29 October 2022		

REGION PROVINCE CITY /MUNICIPALITY BARANGAY		NAME OF PORT	STATUS	DATE REPORTED (Non-Operational)	TIME REPORTED (Non-Operational)	DATE REPORTED (Operational)	TIME REPORTED (Operational)	REMARKS
MISAMIS ORIENTAL	1							
Balingoan	1							
		Port of Balingoan	Operational	28 October 2022		29 October 2022		
MISAMIS OCCIDENTAL	1							
Plaridel	1							
		Port of Plaridel	Operational	28 October 2022	13:30	29 October 2022	08:00	
REGION 11	2							
DAVAO OCCIDENTAL	1							
Sarangani	1							
			Non-Operational	28 October 2022	08:00	29 October 2022	09:00	- All cargo vessels 15 GT above are lifted from the suspension of voyage. - All passenger vessels, motor bancas and cargo vessels below 15 GT are suspended from voyage.
DAVAO DEL NORTE	1							
Samal	1							
			Non-Operational		09:00			- Temporary suspension of all trips of chartered boat/island hopping boats bound to Samal and Talicud Island are suspended.
CARAGA	4							
SURIGAO DEL NORTE	2							
Surigao City	2							
		Macapagal Port	Operational	28 October 2022		30 October 2022		151 Gross Tonnage Vessels and above are allowed to sail. 150 Gross Tonnage and below are still not allowed to sail.

REGION PROVINCE CITY /MUNICIPALITY BARANGAY		NAME OF PORT	STATUS	DATE REPORTED (Non-Operational)	TIME REPORTED (Non-Operational)	DATE REPORTED (Operational)	TIME REPORTED (Operational)	REMARKS
		Lipata Port	Operational	28 October 2022		30 October 2022		151 Gross Tonnage Vessels and above are allowed to sail. 150 Gross Tonnage and below are still not allowed to sail.
DINAGAT ISLANDS	1							
San Jose	1							
		San Jose Port	Operational	28 October 2022		30 October 2022		The PCG Dinagat Islands station has implemented the temporary suspension of vessels/watercraft with 35 Gross Tonnage and below in accordance to HPCG Memorandum Circular Nr 03-01 entitled Guidelines on the Movement of Motorboats/ Vessels in the absence of weather bulletin in the locality.
AGUSAN DEL NORTE	1							
Nasipit	1							
		Nasipit Port	Operational	28 October 2022		30 October 2022		
NCR	1							
NCR	1							
Manila	1							
Manila North Port		Pier 4, Radial Rd. 10, Tondo, Manila	Non-Operational	30 October 2022	21:00			The Philippine Ports Authority provided food assistance to the stranded passengers. Also, the FO-NCR through the Saturday QRT Members, Motorcycle Riders Group, and DRMD were deployed to Manila North Port to facilitate the provision of hot meals.

STRANDED PASSENGERS, ROLLING CARGOES, VESSELS, MBCAS as of (November 04, 2022 06:00)

REGION PROVINCE CITY /MUNICIPALITY BARANGAY		DISTRICT	STATION	SUBSTATION	PORT/TERMINAL	PASSENGER	ROLLING CARGOES	VESSELS/BUS LINER	MBCA (MOTOR BANCA)	REMARKS
GRAND TOTAL	111					2,457	537	83	1	
CALABARZON	7					0	0	0	0	
QUEZON	5					0	0	0	0	
Lucena	1					0	0	0	0	
			CGS Southern Quezon	CGSS Lucena	Lucena Port	0	0	0	0	
Atimonan	1					0	0	0	0	
			CGS Southern Quezon	CGSS Atimonan	Atimonan Port	0	0	0	0	
Real	1					0	0	0	0	
			CGS Northern Quezon	CGSS Real	Port of Real	0	0	0	0	
San Andres	1					0	0	0	0	
			CGS Southern Quezon	CGMP San Andres	San Andres Port	0	0	0	0	
Pitogo	1					0	0	0	0	
						0	0	0	0	Chinese Vessel with 21 Chinese Crew on 28 October 2022
BATANGAS	2					0	0	0	0	
Batangas City	1					0	0	0	0	
			CGS Batangas	CGSS Batangas	Batangas Port	0	0	0	0	
Calatagan	1					0	0	0	0	
			CGS Batangas	CGSS Calatagan		0	0	0	0	
MIMAROPA	9					0	0	0	0	
ORIENTAL MINDORO	2					0	0	0	0	
Roxas	1					0	0	0	0	
Dangay		Southern Tagalog	Coast Guard Station Oriental Mindoro	Coast Guard Sub Station Roxas	Dangay Port	0	0	0	0	
Bulalacao (San Pedro)	1					0	0	0	0	
		Southern Tagalog	Coast Guard Station Oriental Mindoro	Coast Guard Sub Station Bulalacao	Bulalaco Port	0	0	0	0	

REGION PROVINCE CITY /MUNICIPALITY BARANGAY		DISTRICT	STATION	SUBSTATION	PORT/TERMINAL	PASSENGER	ROLLING CARGOES	VESSELS/BUS LINER	MBCA (MOTOR BANCA)	REMARKS
MARINDUQUE	1					0	0	0	0	
Mogpog	1					0	0	0	0	
Balanacan		Southern Tagalog	Coast Guard Station Marinduque	Coast Guard Sub Station Mogpog	Balanacan Port	0	0	0	0	
ROMBLON	3					0	0	0	0	
Romblon	1					0	0	0	0	
		Southern Tagalog	Coast Guard Station Romblon	Coast Guard Sub Station Romblon	Romblon Port	0	0	0	0	
San Agustin	1					0	0	0	0	
		Southern Tagalog	Coast Guard Station Romblon	Coast Guard Sub Station San Agustin	San Agustin Port	0	0	0	0	
Looc	1					0	0	0	0	
		Southern Tagalog	Coast Guard Station Romblon	Coast Guard Sub Station Looc	Looc Port	0	0	0	0	
PALAWAN	3					0	0	0	0	
Coron	1					0	0	0	0	
		Palawan	Coast Guard Station Coron		Coron Port	0	0	0	0	
Araceli	1					0	0	0	0	
		Palawan	Coast Guard Station Roxas	Coast Guard Sub Station ARACELI	Araceli Port	0	0	0	0	
Roxas	1					0	0	0	0	
		Palawan	Coast Guard Station Roxas		Roxas Port	0	0	0	0	
REGION 7	78					2,300	537	83	1	
CEBU	42					1,810	386	71	1	
Tabuelan	1					55	167	4	0	
		COAST GUARD DISTRICT CENTRAL VISAYAS	CGS NORTHERN CEBU	CGSS TABUELAN	SITIO QUASI, BRGY POBLACION, TABUELAN, CEBU	55	167	4	0	
Santa Fe	1					0	0	0	0	
		COAST GUARD DISTRICT CENTRAL VISAYAS	CGS NORTHERN CEBU	CGSS SANTA FE	SANTA FE PIER, BRGY TALISAY, SANTE FE, CEBU	0	0	0	0	
Tuburan	1					0	0	0	0	

REGION PROVINCE CITY /MUNICIPALITY BARANGAY		DISTRICT	STATION	SUBSTATION	PORT/TERMINAL	PASSENGER	ROLLING CARGOES	VESSELS/BUS LINER	MBCA (MOTOR BANCA)	REMARKS
		COAST GUARD DISTRICT CENTRAL VISAYAS	CGS NORTHERN CEBU	CGSS TUBURAN	TUBURAN PIER, BRGY 1, POBLACION, TUBURAN, CEBU	0	0	0	0	
Madridejos	1					0	0	2	0	
		COAST GUARD DISTRICT CENTRAL VISAYAS	CGS NORTHERN CEBU	CGSS MADRIDEJOS	KAONGKOD PORT, BRGY KAONGKOD, MADRIDEJOS CEBU	0	0	2	0	
Carmen	1					120	74	2	0	
		COAST GUARD DISTRICT CENTRAL VISAYAS	CGS NORTHERN CEBU	CGSS CARMEN	CARMEN PORT, R.M DURANO STREET, PIER POBLACION, CARMEN CEBU	120	74	2	0	
Medellin	1					0	0	0	0	
		COAST GUARD DISTRICT CENTRAL VISAYAS	CGS NORTHERN CEBU	CGSS MEDELLIN	MEDELLIN PIER, BRGY KAWIT, MEDELLIN, CEBU	0	0	0	0	
Bogo City	1					0	0	0	0	
		COAST GUARD DISTRICT CENTRAL VISAYAS	CGS NORTHERN CEBU	CGSS BOGO	POLAMBATO PIER, BRGY POLAMBATO, BOGO CITY, CEBU	0	0	0	0	
Tabogon	1					0	0	0	0	
		COAST GUARD DISTRICT CENTRAL VISAYAS	CGS NORTHERN CEBU	CGSS TABOGON	TABOGON PIER, BRGY TAPUL, TABOGON, CEBU	0	0	0	0	
Bantayan	1					0	0	0	0	
		COAST GUARD DISTRICT CENTRAL VISAYAS	CGS NORTHERN CEBU	CGSS BANTAYAN	BANTAYAN PIER, MUNICIPAL COMPOUND, BRGY SUBA, BANTAYAN, CEBU	0	0	0	0	
Daanbantayan	2					28	7	0	0	
		COAST GUARD DISTRICT CENTRAL VISAYAS	CGS NORTHERN CEBU	CGSS DAANBANTAYAN	DAANBANTAYAN PIER, BRGY MAYA, DAANBANTAYAN CEBU	24	7	0	0	

REGION PROVINCE CITY /MUNICIPALITY BARANGAY		DISTRICT	STATION	SUBSTATION	PORT/TERMINAL	PASSENGER	ROLLING CARGOES	VESSELS/BUS LINER	MBCA (MOTOR BANCA)	REMARKS
		COAST GUARD DISTRICT CENTRAL VISAYAS	CGS NORTHERN CEBU	CGSS MALAPASCUA	MALAPASCUA PIER, BRGY LOGON, DAANBANTAYAN, CEBU	4	0	0	0	
San Remigio	1					148	7	8	0	
		COAST GUARD DISTRICT CENTRAL VISAYAS	CGS NORTHERN CEBU	CGSS SAN REMIGIO	HAGNAYA PORT, SAN REMIGIO, CEBU	148	7	8	0	
Argao	1					0	0	0	0	
		COAST GUARD DISTRICT CENTRAL VISAYAS	CGS SOUTHERN CEBU	CGSS ARGAO	TALOOT PORT	0	0	0	0	
Oslob	1					155	40	1	1	
		COAST GUARD DISTRICT CENTRAL VISAYAS	CGS SOUTHERN CEBU	CGSS OSLOB	MAINIT PORT/CUARTEL POB OSLOB, CEBU	155	40	1	1	
Santander	1					0	0	0	0	
		COAST GUARD DISTRICT CENTRAL VISAYAS	CGS SOUTHERN CEBU	CGSS SANTANDER	SAMBOAN PORT / LILOAN PORT	0	0	0	0	
Alegria	1					0	0	0	0	
		COAST GUARD DISTRICT CENTRAL VISAYAS	CGS SOUTHERN CEBU	CGSS ALEGRIA	WTG PORT	0	0	0	0	
Moalboal	1					0	0	0	0	
		COAST GUARD DISTRICT CENTRAL VISAYAS	CGS SOUTHERN CEBU	CGSS MOALBOAL	TULAY WHARF	0	0	0	0	
Dumajug	1					97	4	1	0	
		COAST GUARD DISTRICT CENTRAL VISAYAS	CGS SOUTHERN CEBU	CGSS DUMANJUG	TANGIL WHARF	97	4	1	0	
Toledo City	1					305	50	0	0	

REGION PROVINCE CITY /MUNICIPALITY BARANGAY		DISTRICT	STATION	SUBSTATION	PORT/TERMINAL	PASSENGER	ROLLING CARGOES	VESSELS/BUS LINER	MBCA (MOTOR BANCA)	REMARKS
		COAST GUARD DISTRICT CENTRAL VISAYAS	CGS CENTRAL CEBU	CGSS TOLEDO	TOLEDO CITY PORT	305	50	0	0	
Naga City	3					0	0	22	0	
		COAST GUARD DISTRICT CENTRAL VISAYAS	CGS CENTRAL CEBU	CGSS NAGA	CITY OF NAGA ANCHORAGE	0	0	22	0	
		COAST GUARD DISTRICT CENTRAL VISAYAS	CGS CENTRAL CEBU	CGSS NAGA	MINGLANILLA ANCHORAGE	0	0	0	0	
		COAST GUARD DISTRICT CENTRAL VISAYAS	CGS CENTRAL CEBU	CGSS NAGA	SAN FERNANDO ANCHORAGE	0	0	0	0	
Talisay City	2					0	7	6	0	
		COAST GUARD DISTRICT CENTRAL VISAYAS	CGS CENTRAL CEBU	CGSS TALISAY	TALISAY CITY ANCHORAGE	0	7	0	0	
		COAST GUARD DISTRICT CENTRAL VISAYAS	CGS CENTRAL CEBU	CGSS OLANGO	STA ROSA PORT	0	0	6	0	
Cebu City	2					642	0	13	0	
		COAST GUARD DISTRICT CENTRAL VISAYAS	CGS CENTRAL CEBU	CGSS ADUANA	PIER 1 CEBU CITY	642	0	13	0	
		COAST GUARD DISTRICT CENTRAL VISAYAS	CGS CENTRAL CEBU	CGSS TINAGO	PIER 4 CEBU CITY	0	0	0	0	
Cordova	1					140	0	0	0	
		COAST GUARD DISTRICT CENTRAL VISAYAS	CGS CENTRAL CEBU	CGSS CORDOVA	CORDOVA PORT	140	0	0	0	
Lapu-Lapu (Opon)	1					30	0	0	0	
		COAST GUARD DISTRICT CENTRAL VISAYAS	CGS CENTRAL CEBU	CGSS LAPU LAPU	ANGASIL PORT	30	0	0	0	

REGION PROVINCE CITY /MUNICIPALITY BARANGAY		DISTRICT	STATION	SUBSTATION	PORT/TERMINAL	PASSENGER	ROLLING CARGOES	VESSELS/BUS LINER	MBCA (MOTOR BANCA)	REMARKS
Mandaue City	3					0	30	5	0	
		COAST GUARD DISTRICT CENTRAL VISAYAS	CGS CENTRAL CEBU	CGSS MANDAUE	OUANO WHARF	0	0	0	0	
		COAST GUARD DISTRICT CENTRAL VISAYAS	CGS CENTRAL CEBU	CGSS MANDAUE	LOOC WHARF	0	30	5	0	
		COAST GUARD DISTRICT CENTRAL VISAYAS	CGS CENTRAL CEBU	CGSS MANDAUE	TAYUD ANCHORAGE	0	0	0	0	
Danao City	2					90	0	7	0	
		COAST GUARD DISTRICT CENTRAL VISAYAS	CGS CENTRAL CEBU	CGSS DANA0	DANA0 PORT	90	0	7	0	
		COAST GUARD DISTRICT CENTRAL VISAYAS	CGS CENTRAL CEBU	CGSS DANA0	DUNGG0AN PORT	0	0	0	0	
Poro	3					0	0	0	0	
		COAST GUARD DISTRICT CENTRAL VISAYAS	CGS CAMOTES	CGSS ESPERANZA		0	0	0	0	
		COAST GUARD DISTRICT CENTRAL VISAYAS	CGS CAMOTES	CGSS PUERTOBELLO	HAGUTAPAY PORT	0	0	0	0	
		COAST GUARD DISTRICT CENTRAL VISAYAS	CGS CAMOTES	CGSS PORO	PORO PORT	0	0	0	0	
Tudela	2					0	0	0	0	
		COAST GUARD DISTRICT CENTRAL VISAYAS	CGS CAMOTES	CGSS TUDELA	TUDELA PORT	0	0	0	0	
		COAST GUARD DISTRICT CENTRAL VISAYAS	CGS CAMOTES	CGSS ALTAVISTA		0	0	0	0	
Pilar	1					0	0	0	0	

REGION PROVINCE CITY /MUNICIPALITY BARANGAY		DISTRICT	STATION	SUBSTATION	PORT/TERMINAL	PASSENGER	ROLLING CARGOES	VESSELS/BUS LINER	MBCA (MOTOR BANCA)	REMARKS
		COAST GUARD DISTRICT CENTRAL VISAYAS	CGS CAMOTES	CGSS NORTHERN PILAR	PILAR PORT	0	0	0	0	
Pilar	1					0	0	0	0	
		COAST GUARD DISTRICT CENTRAL VISAYAS	CGS CAMOTES	CGSS SOUTHERN PILAR		0	0	0	0	
San Francisco	1					0	0	0	0	
		COAST GUARD DISTRICT CENTRAL VISAYAS	CGS CAMOTES	CGSS SAN FRANCISCO	CONSUELO PORT	0	0	0	0	
Santiago	1					0	0	0	0	
		COAST GUARD DISTRICT CENTRAL VISAYAS	CGS CAMOTES	CGSS SANTIAGO		0	0	0	0	
BOHOL	20					23	2	8	0	
Tubigon	1					0	0	1	0	
		COAST GUARD DISTRICT CENTRAL VISAYAS	CGS WESTERN BOHOL	CGSS TUBIGON	TUBIGON PORT	0	0	1	0	
Tagbilaran City	1					23	0	3	0	
		COAST GUARD DISTRICT CENTRAL VISAYAS	CGS WESTERN BOHOL	CGSS TAGBILARAN	TAGBILARAN PORT	23	0	3	0	
Loon	1					0	0	0	0	
		COAST GUARD DISTRICT CENTRAL VISAYAS	CGS WESTERN BOHOL	CGSS LOON	LOON PORT	0	0	0	0	
Getafe	1					0	2	4	0	
		COAST GUARD DISTRICT CENTRAL VISAYAS	CGS WESTERN BOHOL	CGSS GETAFE	GETAFE PORT	0	2	4	0	
Buenavista	1					0	0	0	0	

REGION PROVINCE CITY /MUNICIPALITY BARANGAY		DISTRICT	STATION	SUBSTATION	PORT/TERMINAL	PASSENGER	ROLLING CARGOES	VESSELS/BUS LINER	MBCA (MOTOR BANCA)	REMARKS
		COAST GUARD DISTRICT CENTRAL VISAYAS	CGS WESTERN BOHOL	CGSS BUENAVISTA		0	0	0	0	
Dimiao	1					0	0	0	0	
		COAST GUARD DISTRICT CENTRAL VISAYAS	CGS WESTERN BOHOL	CGSS DIMIAO		0	0	0	0	
Loay	1					0	0	0	0	
		COAST GUARD DISTRICT CENTRAL VISAYAS	CGS WESTERN BOHOL	CGSS LOAY		0	0	0	0	
Albuquerque	1					0	0	0	0	
		COAST GUARD DISTRICT CENTRAL VISAYAS	CGS WESTERN BOHOL	CGSS ALBURQUERQUE		0	0	0	0	
Panglao	2					0	0	0	0	
		COAST GUARD DISTRICT CENTRAL VISAYAS	CGS WESTERN BOHOL	CGSS BALICASAG		0	0	0	0	
		COAST GUARD DISTRICT CENTRAL VISAYAS	CGS WESTERN BOHOL	CGSS PANGLAO		0	0	0	0	
Bien Unido	1					0	0	0	0	
		COAST GUARD DISTRICT CENTRAL VISAYAS	CGS EASTERN BOHOL	CGSS BIEN UNIDO		0	0	0	0	
Candijay	1					0	0	0	0	
		COAST GUARD DISTRICT CENTRAL VISAYAS	CGS EASTERN BOHOL	CGSS CANDIJAY	COGTONG BAY, BRGY., COGTONG CANDIJAY, BOHOL	0	0	0	0	
Duero	1					0	0	0	0	
		COAST GUARD DISTRICT CENTRAL VISAYAS	CGS EASTERN BOHOL	CGSS DUERO		0	0	0	0	

REGION PROVINCE CITY /MUNICIPALITY BARANGAY		DISTRICT	STATION	SUBSTATION	PORT/TERMINAL	PASSENGER	ROLLING CARGOES	VESSELS/BUS LINER	MBCA (MOTOR BANCA)	REMARKS
Guindulman	1					0	0	0	0	
		COAST GUARD DISTRICT CENTRAL VISAYAS	CGS EASTERN BOHOL	CGSS GUINDULMAN		0	0	0	0	
Jagna	1					0	0	0	0	
		COAST GUARD DISTRICT CENTRAL VISAYAS	CGS EASTERN BOHOL	CGSS JAGNA	PMSC PORT, GARCIA HERNANDEZ, BOHOL	0	0	0	0	
Mabini	1					0	0	0	0	
		COAST GUARD DISTRICT CENTRAL VISAYAS	CGS EASTERN BOHOL	CGSS MABINI		0	0	0	0	
President Carlos P. Garcia(Pitogo)	1					0	0	0	0	
		COAST GUARD DISTRICT CENTRAL VISAYAS	CGS EASTERN BOHOL	CGSS PCPG	PITOGO PORT	0	0	0	0	
Talibon	1					0	0	0	0	
		COAST GUARD DISTRICT CENTRAL VISAYAS	CGS EASTERN BOHOL	CGSS TALIBON	TALIBON PORT	0	0	0	0	
Garcia Hernandez	1					0	0	0	0	
		COAST GUARD DISTRICT CENTRAL VISAYAS	CGS EASTERN BOHOL	CGSS GARIA HERNANDEZ	PMSC PORT, GARCIA HERNANDEZ, BOHOL	0	0	0	0	
Ubay	1					0	0	0	0	
		COAST GUARD DISTRICT CENTRAL VISAYAS	CGS EASTERN BOHOL	CGSS UBAY	UBAY PORT	0	0	0	0	
SIQUIJOR	6					0	2	0	0	
Siquijor	1					0	0	0	0	
		COAST GUARD DISTRICT CENTRAL VISAYAS	CGS SIQUIJOR	CGSS POBLACION	SIQUIJOR PORT	0	0	0	0	
Larena	1					0	1	0	0	

REGION PROVINCE CITY /MUNICIPALITY BARANGAY		DISTRICT	STATION	SUBSTATION	PORT/TERMINAL	PASSENGER	ROLLING CARGOES	VESSELS/BUS LINER	MBCA (MOTOR BANCA)	REMARKS
		COAST GUARD DISTRICT CENTRAL VISAYAS	CGS SIQUIJOR	CGSS LARENA	LARENA PORT	0	1	0	0	
Lazi	1					0	0	0	0	
		COAST GUARD DISTRICT CENTRAL VISAYAS	CGS SIQUIJOR	CGSS LAZI	LAZI PORT	0	0	0	0	
San Juan	1					0	0	0	0	
		COAST GUARD DISTRICT CENTRAL VISAYAS	CGS SIQUIJOR	CGSS SAN JUAN	TAMBISAN PORT	0	0	0	0	
Enrique Villanueva	1					0	0	0	0	
		COAST GUARD DISTRICT CENTRAL VISAYAS	CGS SIQUIJOR	CGSS TALINGTING		0	0	0	0	
María	1					0	1	0	0	
		COAST GUARD DISTRICT CENTRAL VISAYAS	CGS SIQUIJOR	CGMT MARIA		0	1	0	0	
NEGROS ORIENTAL	10					467	147	4	0	
Dumaguete	1					55	0	4	0	
		COAST GUARD DISTRICT CENTRAL VISAYAS	CGS NEGROS ORIENTAL	CGSS DUMAGUETE	PORT AREA, BRGY LOOC, DUMAGUETE CITY, NEGROS ORIENTAL	55	0	4	0	
Sibulan	1					56	35	0	0	
		COAST GUARD DISTRICT CENTRAL VISAYAS	CGS NEGROS ORIENTAL	CGSS SIBULAN	SIBULAN PORT, SIBULAN, NEGROS ORIENTAL	56	35	0	0	
Amlan	1					356	112	0	0	
		COAST GUARD DISTRICT CENTRAL VISAYAS	CGS NEGROS ORIENTAL	CGSS AMLAN	TANDAYAG AMLAN, NEGROS ORIENTAL	356	112	0	0	
Bais	1					0	0	0	0	

REGION PROVINCE CITY /MUNICIPALITY BARANGAY		DISTRICT	STATION	SUBSTATION	PORT/TERMINAL	PASSENGER	ROLLING CARGOES	VESSELS/BUS LINER	MBCA (MOTOR BANCA)	REMARKS
		COAST GUARD DISTRICT CENTRAL VISAYAS	CGS NEGROS ORIENTAL	CGSS BAIS	BRGY CAPIAHAN, BAIS CITY, NEGROS ORIENTAL	0	0	0	0	
Guihulngan	1					0	0	0	0	
		COAST GUARD DISTRICT CENTRAL VISAYAS	CGS NEGROS ORIENTAL	CGSS GUIHULNGAN	BULADO PORT, GUIHULNGAN CITY, NEGROS ORIENTAL	0	0	0	0	
Bayawan (Tulong)	1					0	0	0	0	
		COAST GUARD DISTRICT CENTRAL VISAYAS	CGS NEGROS ORIENTAL	CGSS BAYAWAN	SUBA WHARF, BRGY TINAGO, BAYAWAN CITY, NEGROS ORIENTAL	0	0	0	0	
Siaton	1					0	0	0	0	
		COAST GUARD DISTRICT CENTRAL VISAYAS	CGS NEGROS ORIENTAL	CGSS SIATON	TAMBOBO BAY, SIATON, NEGROS ORIENTAL	0	0	0	0	
Zamboanguita	1					0	0	0	0	
		COAST GUARD DISTRICT CENTRAL VISAYAS	CGS NEGROS ORIENTAL	CGSS ZAMBOANGUITA	MALATAPAY, ZAMBOANGUITA, NEGROS ORIENTAL	0	0	0	0	
Dauin	1					0	0	0	0	
		COAST GUARD DISTRICT CENTRAL VISAYAS	CGS NEGROS ORIENTAL	CGSS APO ISLAND	APO ISLAND, DAUIN, NEGROS ORIENTAL	0	0	0	0	
Bacong	1					0	0	0	0	
		COAST GUARD DISTRICT CENTRAL VISAYAS	CGS NEGROS ORIENTAL	CGSS BACONG	DUCOM PORT, BACONG, NEGROS ORIENTAL	0	0	0	0	
REGION 8	16					0	0	0	0	
NORTHERN SAMAR	4					0	0	0	0	
Allen	3					0	0	0	0	
					STA CLARA PORT	0	0	0	0	
					BALWHARTECO PORT	0	0	0	0	

REGION PROVINCE CITY /MUNICIPALITY BARANGAY		DISTRICT	STATION	SUBSTATION	PORT/TERMINAL	PASSENGER	ROLLING CARGOES	VESSELS/BUS LINER	MBCA (MOTOR BANCA)	REMARKS
					PORT OF DAPDAP	0	0	0	0	
San Isidro	1					0	0	0	0	
					SALVACION PORT	0	0	0	0	
BILIRAN	1					0	0	0	0	
Naval	1					0	0	0	0	
					NAVAL	0	0	0	0	
SAMAR	2					0	0	0	0	
Calbayog	1					0	0	0	0	
					MAGUINOO PORT	0	0	0	0	
Daram	1					0	0	0	0	
					PORT OF DARAM	0	0	0	0	
LEYTE	1					0	0	0	0	
Palompon	1					0	0	0	0	
					PORT OF PALOMPON	0	0	0	0	
SOUTHERN LEYTE	5					0	0	0	0	
Maasin	1					0	0	0	0	
					PORT OF MAASIN	0	0	0	0	
Liloan	1					0	0	0	0	
					LILOAN PORT FERRY TERMINAL	0	0	0	0	
San Ricardo	1					0	0	0	0	
					PORT OF SAN RICARDO	0	0	0	0	
Silago	1					0	0	0	0	
					PORT OF SILAGO	0	0	0	0	
Limasawa	1					0	0	0	0	
					PORT OF LIMASAWA	0	0	0	0	
EASTERN SAMAR	3					0	0	0	0	
Oras	1					0	0	0	0	
					PORT OF ORAS	0	0	0	0	

REGION PROVINCE CITY /MUNICIPALITY BARANGAY		DISTRICT	STATION	SUBSTATION	PORT/TERMINAL	PASSENGER	ROLLING CARGOES	VESSELS/BUS LINER	MBCA (MOTOR BANCA)	REMARKS
Guiuan	1					0	0	0	0	
					PORT OF GUIUAN	0	0	0	0	
Dolores	1					0	0	0	0	
					PORT OF DOLORES	0	0	0	0	
NCR	1					157	0	0	0	
NCR	1					157	0	0	0	
Manila	1					157	0	0	0	
Tondo					Manila North Port	157	0	0	0	The Philippine Ports Authority provided food assistance to the stranded passengers. Also, the FO-NCR through the Saturday QRT Members, Motorcycle Riders Group, and DRMD were deployed to Manila North Port to facilitate the provision of hot meals.

DAMAGED HOUSES as of (November 04, 2022 06:00)

REGION PROVINCE CITY/ MUNICIPALITY BARANGAY	NO. OF DAMAGED HOUSES			AMOUNT (PHP)	REMARKS
	TOTALLY	PARTIALLY	GRAND TOTAL		
GRAND TOTAL	2,622	22,487	25,109	17,286,000	
REGION 1	17	420	437	0	
ILOCOS SUR	1	2	3	0	
Narvacan	1	0	1	0	
	1	0	1	0	
Sugpon	0	2	2	0	
	0	2	2	0	

REGION PROVINCE CITY/ MUNICIPALITY BARANGAY	NO. OF DAMAGED HOUSES			AMOUNT (PHP)	REMARKS
	TOTALLY	PARTIALLY	GRAND TOTAL		
LA UNION	10	362	372	0	
Agoo	0	85	85	0	
	0	85	85	0	
Aringay	4	70	74	0	
	4	70	74	0	
Bauang	1	83	84	0	
	1	83	84	0	
Caba	2	65	67	0	
	2	65	67	0	
San Fernando	0	11	11	0	
	0	11	11	0	
Luna	0	2	2	0	
	0	2	2	0	
Rosario	1	18	19	0	
	1	18	19	0	
Santo Tomas	2	28	30	0	
	2	28	30	0	
PANGASINAN	6	56	62	0	
Alaminos	0	4	4	0	
	0	4	4	0	
Labrador	1	1	2	0	
	1	1	2	0	
Malasiqui	0	1	1	0	
	0	1	1	0	
San Carlos	0	5	5	0	
	0	5	5	0	
San Fabian	3	13	16	0	
	3	13	16	0	
Sison	1	19	20	0	
	1	19	20	0	
Sual	0	13	13	0	
	0	13	13	0	
Urduyeta	1	0	1	0	

REGION PROVINCE CITY/ MUNICIPALITY BARANGAY	NO. OF DAMAGED HOUSES			AMOUNT (PHP)	REMARKS
	TOTALLY	PARTIALLY	GRAND TOTAL		
	1	0	1	0	
REGION 2	28	54	82	0	
ISABELA	0	3	3	0	
San Guillermo	0	1	1	0	
	0	1	1	0	
Ramon	0	1	1	0	
	0	1	1	0	
Roxas	0	1	1	0	
	0	1	1	0	
NUEVA VIZCAYA	4	24	28	0	
Alfonso Castaneda	0	4	4	0	
	0	4	4	0	
Ambaguio	0	12	12	0	
	0	12	12	0	
Diadi	0	2	2	0	
	0	2	2	0	
Kayapa	1	1	2	0	
	1	1	2	0	
Santa Fe (Imugan)	1	1	2	0	
	1	1	2	0	
Villaverde (Ibung)	2	2	4	0	
	2	2	4	0	
Solano	0	2	2	0	
	0	2	2	0	
QUIRINO	0	2	2	0	
Nagtipunan	0	2	2	0	
	0	2	2	0	
CAGAYAN	24	25	49	0	
Abulug	0	2	2	0	
	0	2	2	0	
Pamplona	0	1	1	0	
	0	1	1	0	
Santo Nino (Faire)	0	2	2	0	

REGION PROVINCE CITY/ MUNICIPALITY BARANGAY	NO. OF DAMAGED HOUSES			AMOUNT (PHP)	REMARKS
	TOTALLY	PARTIALLY	GRAND TOTAL		
	0	2	2	0	
Amulung	1	0	1	0	
	1	0	1	0	
Tuao	23	20	43	0	
	23	20	43	0	
REGION 3	58	315	373	0	
AURORA	0	32	32	0	
Baler	0	1	1	0	
	0	1	1	0	
San Luis	0	31	31	0	
	0	31	31	0	
BATAAN	10	81	91	0	
Mariveles	10	80	90	0	
	10	80	90	0	
Hermosa	0	1	1	0	
	0	1	1	0	
BULACAN	0	59	59	0	
City of San Jose Del Monte	0	3	3	0	
	0	3	3	0	
Pulilan	0	17	17	0	
	0	17	17	0	
Baliuag	0	4	4	0	
	0	4	4	0	
Bustos	0	2	2	0	
	0	2	2	0	
Plaridel	0	4	4	0	
	0	4	4	0	
Santa Maria	0	29	29	0	
	0	29	29	0	
PAMPANGA	5	16	21	0	
Floridablanca	0	2	2	0	
	0	2	2	0	
Mexico	0	1	1	0	

REGION PROVINCE CITY/ MUNICIPALITY BARANGAY	NO. OF DAMAGED HOUSES			AMOUNT (PHP)	REMARKS
	TOTALLY	PARTIALLY	GRAND TOTAL		
	0	1	1	0	
Apalit	0	6	6	0	
	0	6	6	0	
San Luis	0	7	7	0	
	0	7	7	0	
Candaba	5	0	5	0	
	5	0	5	0	
TARLAC	0	21	21	0	
Ramos	0	5	5	0	
	0	5	5	0	
Bamban	0	6	6	0	
	0	6	6	0	
San Manuel	0	10	10	0	
	0	10	10	0	
ZAMBALES	43	106	149	0	
Cabangan	2	0	2	0	
	2	0	2	0	
Subic	41	51	92	0	
	41	51	92	0	
San Antonio	0	55	55	0	
	0	55	55	0	
CALABARZON	410	5,004	5,414	0	
CAVITE	7	0	7	0	
No breakdown	7	0	7	0	
	7	0	7	0	
LAGUNA	24	312	336	0	
No breakdown	24	312	336	0	
	24	312	336	0	
QUEZON	264	3,389	3,653	0	
No breakdown	264	3,389	3,653	0	
	264	3,389	3,653	0	
BATANGAS	115	1,303	1,418	0	
No breakdown	115	1,303	1,418	0	

REGION PROVINCE CITY/ MUNICIPALITY BARANGAY	NO. OF DAMAGED HOUSES			AMOUNT (PHP)	REMARKS
	TOTALLY	PARTIALLY	GRAND TOTAL		
	115	1,303	1,418	0	
MIMAROPA	132	2,114	2,246	0	
MARINDUQUE	65	1,503	1,568	0	
Buenavista	47	939	986	0	
	47	939	986	0	
Gasan	14	177	191	0	
	14	177	191	0	
Boac	2	48	50	0	
	2	48	50	0	
Sat. Cruz	0	130	130	0	
	0	130	130	0	
Mogpog	0	0	0	0	
	0	0	0	0	
Torrijos	2	209	211	0	
	2	209	211	0	
ROMBLON	5	104	109	0	
Banton	0	2	2	0	
	0	2	2	0	
Romblon	4	11	15	0	
	4	11	15	0	
Odiangan	0	13	13	0	
	0	13	13	0	
Corcuera	0	8	8	0	
	0	8	8	0	
Looc	1	20	21	0	
	1	20	21	0	
San Andres	0	46	46	0	
	0	46	46	0	
San Fernando	0	4	4	0	
	0	4	4	0	
ORIENTAL MINDORO	8	66	74	0	
Baco	4	16	20	0	
	4	16	20	0	

REGION PROVINCE CITY/ MUNICIPALITY BARANGAY	NO. OF DAMAGED HOUSES			AMOUNT (PHP)	REMARKS
	TOTALLY	PARTIALLY	GRAND TOTAL		
Bulalacao	4	32	36	0	
	4	32	36	0	
Calapan City	0	9	9	0	
	0	9	9	0	
Pola	0	1	1	0	
	0	1	1	0	
Puerto Galera	0	2	2	0	
	0	2	2	0	
San Teodoro	0	1	1	0	
	0	1	1	0	
Roxas	0	5	5	0	
	0	5	5	0	
PALAWAN	39	276	315	0	
Agutaya	3	56	59	0	
	3	56	59	0	
Brooke's Point	1	3	4	0	
	1	3	4	0	
Busuanga	19	25	44	0	
	19	25	44	0	
Coron	8	73	81	0	
	8	73	81	0	
Culion	0	12	12	0	
	0	12	12	0	
Cuyo	7	62	69	0	
	7	62	69	0	
El Nido	1	26	27	0	
	1	26	27	0	
San Vicente	0	19	19	0	
	0	19	19	0	
OCCIDENTAL MINDORO	15	165	180	0	
Magsaysay	1	7	8	0	
	1	7	8	0	
Lubang	8	137	145	0	

REGION PROVINCE CITY/ MUNICIPALITY BARANGAY	NO. OF DAMAGED HOUSES			AMOUNT (PHP)	REMARKS
	TOTALLY	PARTIALLY	GRAND TOTAL		
	8	137	145	0	
Paluan	6	21	27	0	
	6	21	27	0	
REGION 5	165	2,388	2,553	0	
CAMARINES NORTE	119	1,850	1,969	0	
Jose Panganiban	8	87	95	0	
	8	87	95	0	
Sta. Elena	4	63	67	0	
	4	63	67	0	
Paracale	30	305	335	0	
	30	305	335	0	
Basud	13	68	81	0	
	13	68	81	0	
Talisay	14	214	228	0	
	14	214	228	0	
Labo	27	480	507	0	
	27	480	507	0	
Mercedes	23	633	656	0	
	23	633	656	0	
CAMARINES SUR	17	44	61	0	
Lupi	0	2	2	0	
	0	2	2	0	
Bombon	1	0	1	0	
	1	0	1	0	
Caramoan	2	21	23	0	
	2	21	23	0	
Garchitorena	0	3	3	0	
	0	3	3	0	
Goa	1	1	2	0	
	1	1	2	0	
Presentacion	1	14	15	0	
	1	14	15	0	
Siruma	12	3	15	0	

REGION PROVINCE CITY/ MUNICIPALITY BARANGAY	NO. OF DAMAGED HOUSES			AMOUNT (PHP)	REMARKS
	TOTALLY	PARTIALLY	GRAND TOTAL		
	12	3	15	0	
CATANDUANES	25	328	353	0	
Baras	11	40	51	0	
	11	40	51	0	
Bato	1	2	3	0	
	1	2	3	0	
Pandan	6	240	246	0	
	6	240	246	0	
Panganiban	2	18	20	0	
	2	18	20	0	
Viga	5	28	33	0	
	5	28	33	0	
MASBATE	1	97	98	0	
Baleno	0	1	1	0	
	0	1	1	0	
Balud	0	6	6	0	
	0	6	6	0	
Batuan	0	1	1	0	
	0	1	1	0	
Dimasalang	1	15	16	0	
	1	15	16	0	
Esperanza	0	43	43	0	
	0	43	43	0	
Milagros	0	5	5	0	
	0	5	5	0	
Mobo	0	7	7	0	
	0	7	7	0	
Monreal	0	7	7	0	
	0	7	7	0	
Palanas	0	12	12	0	
	0	12	12	0	
SORSOGON	3	69	72	0	
Magallanes	1	4	5	0	

REGION PROVINCE CITY/ MUNICIPALITY BARANGAY	NO. OF DAMAGED HOUSES			AMOUNT (PHP)	REMARKS
	TOTALLY	PARTIALLY	GRAND TOTAL		
	1	4	5	0	
Juban	0	1	1	0	
	0	1	1	0	
Castilla	2	0	2	0	
	2	0	2	0	
Pto. Diaz	0	60	60	0	
	0	60	60	0	
Matnog	0	4	4	0	
	0	4	4	0	
REGION 6	722	8,817	9,539	0	
AKLAN	146	4,209	4,355	0	
Balete	16	1,391	1,407	0	
	16	1,391	1,407	0	
Banga	4	29	33	0	
	4	29	33	0	
Ibajay	42	0	42	0	
	42	0	42	0	
Kalibo	19	2,617	2,636	0	
	19	2,617	2,636	0	
Libacao	54	103	157	0	
	54	103	157	0	
Madalag	7	26	33	0	
	7	26	33	0	
Malay	4	42	46	0	
	4	42	46	0	
New Washington	0	1	1	0	
	0	1	1	0	
ANTIQUE	202	1,435	1,637	0	
Anini-y	0	3	3	0	
	0	3	3	0	
Bugasong	3	0	3	0	
	3	0	3	0	
Caluya	4	75	79	0	

REGION PROVINCE CITY/ MUNICIPALITY BARANGAY	NO. OF DAMAGED HOUSES			AMOUNT (PHP)	REMARKS
	TOTALLY	PARTIALLY	GRAND TOTAL		
	4	75	79	0	
Culasi	6	26	32	0	
	6	26	32	0	
Hamtic	9	39	48	0	
	9	39	48	0	
Libertad	1	14	15	0	
	1	14	15	0	
San Remigio	102	1,077	1,179	0	
	102	1,077	1,179	0	
Sibalom	62	158	220	0	
	62	158	220	0	
Valderrama	15	43	58	0	
	15	43	58	0	
CAPIZ	6	25	31	0	
Ivisan	2	1	3	0	
	2	1	3	0	
Mambusao	1	7	8	0	
	1	7	8	0	
Panay	1	0	1	0	
	1	0	1	0	
President Roxas	2	17	19	0	
	2	17	19	0	
ILOILO	247	2,114	2,361	0	
Ajuy	3	77	80	0	
	3	77	80	0	
Anilao	1	1	2	0	
	1	1	2	0	
Badiangan	5	40	45	0	
	5	40	45	0	
Banate	1	0	1	0	
	1	0	1	0	
Barotac Nuevo	1	4	5	0	
	1	4	5	0	

REGION PROVINCE CITY/ MUNICIPALITY BARANGAY	NO. OF DAMAGED HOUSES			AMOUNT (PHP)	REMARKS
	TOTALLY	PARTIALLY	GRAND TOTAL		
Cabatuan	1	6	7	0	
	1	6	7	0	
Carles	1	1	2	0	
	1	1	2	0	
Concepcion	2	29	31	0	
	2	29	31	0	
Guimbal	1	36	37	0	
	1	36	37	0	
Igbaras	2	11	13	0	
	2	11	13	0	
Iloilo City	158	334	492	0	
	158	334	492	0	
Leon	2	8	10	0	
	2	8	10	0	
Miagao	32	99	131	0	
	32	99	131	0	
Pavia	1	10	11	0	
	1	10	11	0	
San Dionisio	0	1	1	0	
	0	1	1	0	
San Joaquin	2	10	12	0	
	2	10	12	0	
San Rafael	1	0	1	0	
	1	0	1	0	
Santa Barbara	23	1,410	1,433	0	
	23	1,410	1,433	0	
Tigbauan	9	25	34	0	
	9	25	34	0	
Tubungan	1	12	13	0	
	1	12	13	0	
NEGROS OCCIDENTAL	121	1,034	1,155	0	
Bacolod City	15	69	84	0	
	15	69	84	0	

REGION PROVINCE CITY/ MUNICIPALITY BARANGAY	NO. OF DAMAGED HOUSES			AMOUNT (PHP)	REMARKS
	TOTALLY	PARTIALLY	GRAND TOTAL		
Bago City	3	24	27	0	
	3	24	27	0	
Cauayan	32	26	58	0	
	32	26	58	0	
Don Salvador Benedicto	1	141	142	0	
	1	141	142	0	
Enrique B. Magalona (Saravia)	10	50	60	0	
	10	50	60	0	
Hinigaran	27	68	95	0	
	27	68	95	0	
Hinoba-An (Asia)	9	36	45	0	
	9	36	45	0	
Ilog	0	29	29	0	
	0	29	29	0	
La Castellana	0	3	3	0	
	0	3	3	0	
Manapla	1	1	2	0	
	1	1	2	0	
Pontevedra, Negros	1	13	14	0	
	1	13	14	0	
Pulupandan	0	15	15	0	
	0	15	15	0	
San Carlos City	0	31	31	0	
	0	31	31	0	
San Enrique, Negros	16	84	100	0	
	16	84	100	0	
Sipalay City	0	33	33	0	
	0	33	33	0	
Valladolid	6	411	417	0	
	6	411	417	0	
REGION 7	11	39	50	0	
CEBU	11	39	50	0	
Cebu City	11	37	48	0	

REGION PROVINCE CITY/ MUNICIPALITY BARANGAY	NO. OF DAMAGED HOUSES			AMOUNT (PHP)	REMARKS
	TOTALLY	PARTIALLY	GRAND TOTAL		
Sito Langub, Brgy Buhisan	0	1	1	0	
Sito Mahiga, Brgy Banilad	0	1	1	0	
Sitio Lupa, Brgy Sapangdaku	0	2	2	0	
Sitio Lower Lamakan, Brgy Pung-ol Sibugay	3	4	7	0	
Sitio Cabulihan and Sitio Bangkal, Brgy Guba	0	3	3	0	
Sitio Guila-guila Bonbon	0	25	25	0	
Sitio Garahe Brgy. Busay	8	1	9	0	In sitio Garahe Brgy Busay 10/29/2022 1600H 12 Families or 39 Individuals Evacuated at Sitio Lower Busay Covered Court due to landslide
Catmon	0	2	2	0	
Sitio Ilaya, Panalipan	0	2	2	0	
REGION 8	273	710	983	0	
NORTHERN SAMAR	1	45	46	0	
Capul	0	8	8	0	
	0	8	8	0	
Victoria	1	37	38	0	
	1	37	38	0	
SAMAR	18	17	35	0	
Catbalogan	12	6	18	0	
	12	6	18	0	
Santa Margarita	6	0	6	0	
	6	0	6	0	
Tarangnan	0	11	11	0	
	0	11	11	0	
EASTERN SAMAR	0	1	1	0	
Balangiga	0	1	1	0	
	0	1	1	0	
LEYTE	238	632	870	0	
Albuera	8	10	18	0	
	8	10	18	0	
Bato	220	612	832	0	
	220	612	832	0	

REGION PROVINCE CITY/ MUNICIPALITY BARANGAY	NO. OF DAMAGED HOUSES			AMOUNT (PHP)	REMARKS
	TOTALLY	PARTIALLY	GRAND TOTAL		
Hindang	2	0	2	0	
	2	0	2	0	
Inopacan	1	0	1	0	
	1	0	1	0	
Hilongos	7	10	17	0	
	7	10	17	0	
SOUTHERN LEYTE	6	1	7	0	
Bontoc	6	0	6	0	
	6	0	6	0	
Sogod	0	1	1	0	
	0	1	1	0	
BILIRAN	10	14	24	0	
Kawayan	0	12	12	0	
	0	12	12	0	
Caibiran	1	0	1	0	
	1	0	1	0	
Maripipi	0	2	2	0	
	0	2	2	0	
Naval	9	0	9	0	
	9	0	9	0	
REGION 9	148	157	305	11,145,000	
ZAMBOANGA DEL NORTE	51	136	187	1,005,000	
Sirawai	23	35	58	0	
Brgy. Balatacan	1	0	1	0	Hit by uprooted coconut tree.
Brgy. Sirawai Proper	14	34	48	0	
Brgy. Poblacion	8	1	9	0	Hit by uprooted coconut tree.
Siocon	2	0	2	0	
	2	0	2	0	Hit by uprooted trees
President Manuel A. Roxas	20	77	97	0	
	20	77	97	0	
Salug	4	21	25	0	
Brgy. Poblacion	1	19	20	0	
Brgy. Ramon Magsaysay	3	2	5	0	

REGION PROVINCE CITY/ MUNICIPALITY BARANGAY	NO. OF DAMAGED HOUSES			AMOUNT (PHP)	REMARKS
	TOTALLY	PARTIALLY	GRAND TOTAL		
Siayan	2	1	3	1,005,000	
Brgy. Diongan	1	0	1	5,000	Uninhabited-used as waiting for passers /travelers/bamboo raft operators
Brgy. Dumpilas	1	1	2	1,000,000	Slightly damaged by the eroded slope nearby
Sindangan	0	2	2	0	
	0	2	2	0	
ZAMBOANGA DEL SUR	97	21	118	10,140,000	
Pitogo	4	17	21	10,030,000	
Brgy. Limbayan	1	4	5	30,000	?Most of the houses are made of light materials
Brgy. Poblacion, Punta Flecha, Lower Panikian, Panubigan, Balongbalong	3	13	16	10,000,000	Most of the houses are made of light materials
Dimataling	3	4	7	110,000	
Saloagan	3	3	6	105,000	
Balangan	0	1	1	5,000	
Zamboanga City	90	0	90	0	
Kasanyangan	50	0	50	0	Ongoing Assessment, Totally Damage
Tugbungan	3	0	3	0	Ongoing Assessment, Totally Damaged
Maasin	35	0	35	0	
La Paz	2	0	2	0	Washed Out
REGION 10	95	669	764	6,141,000	
MISAMIS ORIENTAL	76	529	605	6,136,000	
Cagayan de Oro	16	64	80	0	
Tablon	4	9	13	0	
Puerto	5	40	45	0	
Agusan	2	5	7	0	
Bugo	5	10	15	0	
Gitagum	0	1	1	10,000	
Quezon	0	1	1	10,000	
Tagoloan	11	117	128	4,060,000	
Casinglot	1	10	11	350,000	
Gracia	7	36	43	1,430,000	
Baluarte	3	71	74	2,280,000	
Villanueva	10	33	43	0	

REGION PROVINCE CITY/ MUNICIPALITY BARANGAY	NO. OF DAMAGED HOUSES			AMOUNT (PHP)	REMARKS
	TOTALLY	PARTIALLY	GRAND TOTAL		
Poblacion 1	0	11	11	0	
Looc	10	22	32	0	
Salay	15	104	119	0	
Looc	4	66	70	0	
Salay River 2	6	5	11	0	
Inobulan	5	33	38	0	
Jasaan	1	72	73	1,130,000	
Bobontungan	1	14	15	260,000	
Luz Banzon	0	24	24	360,000	
San Antonio	0	9	9	135,000	
Jampason	0	25	25	375,000	
Libertad	0	44	44	440,000	
Dulong	0	13	13	130,000	
Gimaylan	0	19	19	190,000	
Poblacion	0	12	12	120,000	
Lagonglong	17	70	87	240,000	
Dampil	7	63	70	60,000	
Kabulawan	5	2	7	60,000	
Poblacion	3	0	3	50,000	
Tabok	2	3	5	60,000	
Kauswagan	0	2	2	10,000	
Lugait	3	22	25	236,000	
Biga	3	21	24	228,000	
Poblacion	0	1	1	8,000	
Manticao	2	0	2	0	
Punta Silum	2	0	2	0	
Initao	1	0	1	10,000	
Jampason	1	0	1	10,000	
Binuangan	0	1	1	10,000	
Poblacion	0	1	1	10,000	
Talisayan	0	1	1	0	
	0	1	1	0	
LANAO DEL NORTE	19	140	159	5,000	

REGION PROVINCE CITY/ MUNICIPALITY BARANGAY	NO. OF DAMAGED HOUSES			AMOUNT (PHP)	REMARKS
	TOTALLY	PARTIALLY	GRAND TOTAL		
Iligan	18	71	89	0	
Dalipuga	0	16	16	0	
Tambacan	10	5	15	0	
Tibanga	7	31	38	0	
Tomas Cabili	1	19	20	0	
Sultan Naga Dimaporo (Karomatan)	1	67	68	0	
Tantaon	1	1	2	0	
Pandanán	0	2	2	0	
Sigayan	0	5	5	0	
Dangulaan	0	5	5	0	
Dableston	0	2	2	0	
Pikalawag	0	12	12	0	
Poblacion	0	6	6	0	
Bangaan	0	4	4	0	
Ilian	0	1	1	0	
Payong	0	22	22	0	
Piraka	0	7	7	0	
Kapatagan	0	1	1	5,000	
Tipolo	0	1	1	5,000	
Pantar	0	1	1	0	
Pantao Ranao	0	1	1	0	
REGION 11	3	24	27	0	
DAVAO ORIENTAL	0	1	1	0	
Lupon	0	1	1	0	
Poblacion	0	1	1	0	
DAVAO OCCIDENTAL	1	19	20	0	
Jose Abad Santos (Trinidad)	1	19	20	0	
	1	19	20	0	
DAVAO CITY	2	4	6	0	
No breakdown	2	4	6	0	
Duterte	2	4	6	0	
REGION 12	332	1,049	1,381	0	
SARANGANI	94	456	550	0	

REGION PROVINCE CITY/ MUNICIPALITY BARANGAY	NO. OF DAMAGED HOUSES			AMOUNT (PHP)	REMARKS
	TOTALLY	PARTIALLY	GRAND TOTAL		
Alabel	0	12	12	0	
	0	12	12	0	
Maasim	7	276	283	0	
	7	276	283	0	
Malapatan	30	38	68	0	
	30	38	68	0	
Kiamba	47	110	157	0	
	47	110	157	0	
Maitum	10	20	30	0	
	10	20	30	0	
SOUTH COTABATO	14	217	231	0	
TBoli	6	52	58	0	
	6	52	58	0	
General Santos (Dadiangas)	8	165	173	0	
	8	165	173	0	
SULTAN KUDARAT	150	103	253	0	
Kalamansig	22	19	41	0	
	22	19	41	0	
Lebak	108	2	110	0	
	108	2	110	0	
Palimbang	20	82	102	0	
	20	82	102	0	
COTABATO	74	273	347	0	
Pigcawayan	74	269	343	0	
	74	269	343	0	
Libungan	0	4	4	0	
	0	4	4	0	
CARAGA	14	17	31	0	
BUTUAN CITY	2	1	3	0	
Butuan	2	1	3	0	
2	2	1	3	0	
AGUSAN DEL NORTE	10	14	24	0	
Cabadbaran	10	14	24	0	

REGION PROVINCE CITY/ MUNICIPALITY BARANGAY	NO. OF DAMAGED HOUSES			AMOUNT (PHP)	REMARKS
	TOTALLY	PARTIALLY	GRAND TOTAL		
	10	14	24	0	
SURIGAO DEL NORTE	0	1	1	0	
Claver	0	1	1	0	
	0	1	1	0	
DINAGAT ISLANDS	2	1	3	0	
Cagdianao	2	0	2	0	
Valencia	2	0	2	0	
San Jose	0	1	1	0	
Aurelio	0	1	1	0	
BARMM	190	125	315	0	
MAGUINDANAO	190	125	315	0	
Datu Blah T. Sinsuat	83	55	138	0	
	83	55	138	0	For validation.
Sultan Sumagka (Talitay)	3	0	3	0	
Kilalan	3	0	3	0	For validation.
South Upi	2	1	3	0	
	2	1	3	0	
Sultan Kudarat (Nuling)	30	8	38	0	
	30	8	38	0	
Datu Hoffer Ampatuan	10	9	19	0	
	10	9	19	0	
Upi	11	1	12	0	
	11	1	12	0	
Barira	25	34	59	0	
	25	34	59	0	
Mamasapano	15	0	15	0	
	15	0	15	0	
Northern Kabuntalan	8	0	8	0	
	8	0	8	0	
Matanog	3	17	20	0	
	3	17	20	0	
CAR	24	585	609	0	
ABRA	1	23	24	0	

REGION PROVINCE CITY/ MUNICIPALITY BARANGAY	NO. OF DAMAGED HOUSES			AMOUNT (PHP)	REMARKS
	TOTALLY	PARTIALLY	GRAND TOTAL		
Bangued	0	1	1	0	
	0	1	1	0	
Daguioman	0	12	12	0	
	0	12	12	0	
Licuan-Baay (Licuan)	0	1	1	0	
	0	1	1	0	
Tineg	1	9	10	0	
	1	9	10	0	
APAYAO	1	1	2	0	
Calanasan	0	1	1	0	
	0	1	1	0	
Kabugao	1	0	1	0	
	1	0	1	0	
BENGUET	2	72	74	0	
Baguio	1	27	28	0	
	1	27	28	0	
Atok	0	3	3	0	
	0	3	3	0	
Bokod	0	4	4	0	
	0	4	4	0	
Buguias	1	12	13	0	
	1	12	13	0	
Itogon	0	5	5	0	
	0	5	5	0	
Kabayan	0	6	6	0	
	0	6	6	0	
Kapangan	0	3	3	0	
	0	3	3	0	
Kibungan	0	1	1	0	
	0	1	1	0	
La Trinidad	0	2	2	0	
	0	2	2	0	
Tuba	0	8	8	0	

REGION PROVINCE CITY/ MUNICIPALITY BARANGAY	NO. OF DAMAGED HOUSES			AMOUNT (PHP)	REMARKS
	TOTALLY	PARTIALLY	GRAND TOTAL		
	0	8	8	0	
Tublay	0	1	1	0	
	0	1	1	0	
IFUGAO	9	62	71	0	
Aguinaldo	0	4	4	0	
	0	4	4	0	
Asipulo	2	2	4	0	
	2	2	4	0	
Banaue	1	9	10	0	
	1	9	10	0	
Hingyon	5	2	7	0	
	5	2	7	0	
Hungduan	0	1	1	0	
	0	1	1	0	
Kiangan	1	1	2	0	
	1	1	2	0	
Lagawe	0	4	4	0	
	0	4	4	0	
Tinoc	0	39	39	0	
	0	39	39	0	
KALINGA	4	381	385	0	
Balbalan	0	15	15	0	
	0	15	15	0	
Lubuagan	3	13	16	0	
	3	13	16	0	
Pasil	1	336	337	0	
	1	336	337	0	
Pinukpuk	0	17	17	0	
	0	17	17	0	
MOUNTAIN PROVINCE	7	46	53	0	
Barlig	2	11	13	0	
	2	11	13	0	
Bauko	0	1	1	0	

REGION PROVINCE CITY/ MUNICIPALITY BARANGAY	NO. OF DAMAGED HOUSES			AMOUNT (PHP)	REMARKS
	TOTALLY	PARTIALLY	GRAND TOTAL		
	0	1	1	0	
Besao	0	2	2	0	
	0	2	2	0	
Natonin	0	26	26	0	
	0	26	26	0	
Sadanga	5	2	7	0	
	5	2	7	0	
Sagada	0	1	1	0	
	0	1	1	0	
Tadian	0	3	3	0	
	0	3	3	0	

DAMAGE TO AGRICULTURE (2) as of (November 04, 2022 06:00)

REGION PROVINCE CITY /MUNICIPALITY BARANGAY		CLASSIFICATI ON	TYPE	NO. OF FARMERS/ FISHERFOLK AFFECTED	AFFECTED CROP AREA (HA)			NUMBER OF DAMAGED INFRASTRUCTURE, MACHINERIES, EQUIPMENT			PRODUCTION LOSS IN VOLUME (MT)	PRODUCTION LOSS / COST OF DAMAGE IN VALUE (PHP)
					WITH NO CHANCE OF RECOVERY (TOTALLY DAMAGED)	WITH CHANCE OF RECOVERY (PARTIALLY DAMAGED)	TOTAL	TOTALLY DAMAGED	PARTIALLY DAMAGED	TOTAL		
GRAND TOTAL	363			72,809	16,942.2	60,504.45	77,628.94	67	132	35,470,806	116,673.9	2,746,243,157. 54
DA TOTAL	347			72,809	16,942.2	60,504.45	77,628.94	67	132	5,806	116,673.9	2,709,303,157. 54
NIA TOTAL	16			0	0	0	0	0	0	35,465,000	0	36,940,000
REGION 2	15			0	0	0	0	0	0	35,465,000	0	35,465,000
ISABELA	13			0	0	0	0	0	0	26,965,000	0	26,965,000
Ramon	2			0	0	0	0	0	0	2,000,000	0	2,000,000
		Agricultural Infrastructures	Irrigation System (NIA)	0	0	0	0	0	0	500,000	0	500,000

REGION PROVINCE CITY /MUNICIPALITY BARANGAY		CLASSIFICATION	TYPE	NO. OF FARMERS/ FISHERFOLK AFFECTED	AFFECTED CROP AREA (HA)			NUMBER OF DAMAGED INFRASTRUCTURE, MACHINERIES, EQUIPMENT			PRODUCTION LOSS IN VOLUME (MT)	PRODUCTION LOSS / COST OF DAMAGE IN VALUE (PHP)
					WITH NO CHANCE OF RECOVERY (TOTALLY DAMAGED)	WITH CHANCE OF RECOVERY (PARTIALLY DAMAGED)	TOTAL	TOTALLY DAMAGED	PARTIALLY DAMAGED	TOTAL		
		Agricultural Infrastructures	Irrigation System (NIA)	0	0	0	0	0	0	1,500,000	0	1,500,000
Cordon	2			0	0	0	0	0	0	5,000,000	0	5,000,000
		Agricultural Infrastructures	Irrigation System (NIA)	0	0	0	0	0	0	2,000,000	0	2,000,000
		Agricultural Infrastructures	Irrigation System (NIA)	0	0	0	0	0	0	3,000,000	0	3,000,000
Cabatuan	1			0	0	0	0	0	0	2,860,000	0	2,860,000
		Agricultural Infrastructures	Irrigation System (NIA)	0	0	0	0	0	0	2,860,000	0	2,860,000
San Isidro	2			0	0	0	0	0	0	6,850,000	0	6,850,000
		Agricultural Infrastructures	Irrigation System (NIA)	0	0	0	0	0	0	850,000	0	850,000
		Agricultural Infrastructures	Irrigation System (NIA)	0	0	0	0	0	0	6,000,000	0	6,000,000
San Mateo	1			0	0	0	0	0	0	150,000	0	150,000
		Agricultural Infrastructures	Irrigation System (NIA)	0	0	0	0	0	0	150,000	0	150,000
Aurora	1			0	0	0	0	0	0	1,048,000	0	1,048,000
		Agricultural Infrastructures	Irrigation System (NIA)	0	0	0	0	0	0	1,048,000	0	1,048,000
San Manuel (Callang)	1			0	0	0	0	0	0	5,000	0	5,000
		Agricultural Infrastructures	Irrigation System (NIA)	0	0	0	0	0	0	5,000	0	5,000
Santiago	1			0	0	0	0	0	0	3,000,000	0	3,000,000
		Agricultural Infrastructures	Irrigation System (NIA)	0	0	0	0	0	0	3,000,000	0	3,000,000
Roxas	1			0	0	0	0	0	0	6,000,000	0	6,000,000
		Agricultural Infrastructures	Irrigation System (NIA)	0	0	0	0	0	0	6,000,000	0	6,000,000
Burgos	1			0	0	0	0	0	0	52,000	0	52,000
		Agricultural Infrastructures	Irrigation System (NIA)	0	0	0	0	0	0	52,000	0	52,000
QUIRINO	2			0	0	0	0	0	0	8,500,000	0	8,500,000
Cabarroguis	1			0	0	0	0	0	0	1,500,000	0	1,500,000

REGION PROVINCE CITY /MUNICIPALITY BARANGAY		CLASSIFICATION	TYPE	NO. OF FARMERS/ FISHERFOLK AFFECTED	AFFECTED CROP AREA (HA)			NUMBER OF DAMAGED INFRASTRUCTURE, MACHINERIES, EQUIPMENT			PRODUCTION LOSS IN VOLUME (MT)	PRODUCTION LOSS / COST OF DAMAGE IN VALUE (PHP)
					WITH NO CHANCE OF RECOVERY (TOTALLY DAMAGED)	WITH CHANCE OF RECOVERY (PARTIALLY DAMAGED)	TOTAL	TOTALLY DAMAGED	PARTIALLY DAMAGED	TOTAL		
		Agricultural Infrastructures	Irrigation System (NIA)	0	0	0	0	0	0	1,500,000	0	1,500,000
Saguday	1			0	0	0	0	0	0	7,000,000	0	7,000,000
		Agricultural Infrastructures	Irrigation System (NIA)	0	0	0	0	0	0	7,000,000	0	7,000,000
REGION 3	19			13,706	1,558.06	19,577.41	21,135.47	0	0	0	26,316.41	443,663,717.74
AURORA	3			1,490	90	1,401.88	1,491.88	0	0	0	2,445.9	42,824,899.69
No breakdown	3			1,490	90	1,401.88	1,491.88	0	0	0	2,445.9	42,824,899.69
		Crops	Corn	81	71.85	55.8	127.65	0	0	0	16.25	4,166,605.25
		Crops	HVC	584	9.4	240.74	250.14	0	0	0	310.82	8,220,903.7
		Crops	Rice	825	8.75	1,105.34	1,114.09	0	0	0	2,118.83	30,437,390.74
BATAAN	3			924	268.44	836.39	1,104.83	0	0	0	2,693.29	73,878,158
No breakdown	3			924	268.44	836.39	1,104.83	0	0	0	2,693.29	73,878,158
		Crops	Corn	18	12	0.3	12.3	0	0	0	0	469,293.25
		Crops	HVC	45	1.7	65.5	67.2	0	0	0	818.75	41,119,109.75
		Crops	Rice	861	254.74	770.59	1,025.33	0	0	0	1,874.54	32,289,755
BULACAN	3			4,518	9	5,790.6	5,799.6	0	0	0	8,102.75	115,460,069.35
No breakdown	3			4,518	9	5,790.6	5,799.6	0	0	0	8,102.75	115,460,069.35
		Crops	Corn	14	0	10.72	10.72	0	0	0	0	388,486.99
		Crops	Rice	4,480	9	5,779.88	5,788.88	0	0	0	8,102.75	114,517,082.36
		Livestock and Poultry		24	0	0	0	0	0	0	0	554,500
NUEVA ECIJA	3			4,545	0	9,652.36	9,652.36	0	0	0	6,704.81	110,121,942.73
No breakdown	3			4,545	0	9,652.36	9,652.36	0	0	0	6,704.81	110,121,942.73
		Crops	Corn	23	0	100	100	0	0	0	0	1,967,081.75
		Crops	HVC	465	0	352.38	352.38	0	0	0	216.48	17,318,296
		Crops	Rice	4,057	0	9,199.98	9,199.98	0	0	0	6,488.33	90,836,564.98
PAMPANGA	2			1,126	1,070.63	704.37	1,775	0	0	0	6,238.54	91,792,531.21
No breakdown	2			1,126	1,070.63	704.37	1,775	0	0	0	6,238.54	91,792,531.21
		Crops	Corn	26	3	42.7	45.7	0	0	0	4.4	1,271,889.3
		Crops	Rice	1,100	1,067.63	661.67	1,729.3	0	0	0	6,234.14	90,520,641.91

REGION PROVINCE CITY /MUNICIPALITY BARANGAY		CLASSIFICATI ON	TYPE	NO. OF FARMERS/ FISHERFOLK AFFECTED	AFFECTED CROP AREA (HA)			NUMBER OF DAMAGED INFRASTRUCTURE, MACHINERIES, EQUIPMENT			PRODUCTION LOSS IN VOLUME (MT)	PRODUCTION LOSS / COST OF DAMAGE IN VALUE (PHP)
					WITH NO CHANCE OF RECOVERY (TOTALLY DAMAGED)	WITH CHANCE OF RECOVERY (PARTIALLY DAMAGED)	TOTAL	TOTALLY DAMAGED	PARTIALLY DAMAGED	TOTAL		
TARLAC	2			875	86.85	1,060.41	1,147.26	0	0	0	32.25	6,829,895.69
No breakdown	2			875	86.85	1,060.41	1,147.26	0	0	0	32.25	6,829,895.69
		Crops	Corn	115	86.85	14.5	101.35	0	0	0	0	4,567,187
		Crops	Rice	760	0	1,045.91	1,045.91	0	0	0	32.25	2,262,708.69
ZAMBALES	3			228	33.14	131.4	164.54	0	0	0	98.87	2,756,221.07
No breakdown	3			228	33.14	131.4	164.54	0	0	0	98.87	2,756,221.07
		Crops	Corn	81	17	32.35	49.35	0	0	0	0	943,847.4
		Crops	HVC	20	1.8	7.2	9	0	0	0	0	352,666.11
		Crops	Rice	127	14.34	91.85	106.19	0	0	0	98.87	1,459,707.56
CALABARZON	32			10,111	2,476.31	6,131.44	8,597.44	0	0	0	24,082.89	726,119,476.09
QUEZON	7			6,884	1,136.72	3,864.47	5,000.19	0	0	0	14,543.35	503,825,027.18
No breakdown	7			6,884	1,136.72	3,864.47	5,000.19	0	0	0	14,543.35	503,825,027.18
		Crops	Rice	3,542	961.07	2,420.48	3,381.55	0	0	0	6,503.21	97,575,627.51
		Crops	White Corn	53	34	45	78	0	0	0	315	18,822,925
		Crops	Yellow Corn	248	98.75	331.75	430.5	0	0	0	533.33	14,816,150
		Crops	High Value Crops	3,015	42.9	1,067.24	1,110.14	0	0	0	7,191.81	352,819,039.67
		Agricultural Infrastructures	Irrigation System (DA)	0	0	0	0	0	0	0	0	13,000,000
		Agricultural Infrastructures	Farm Structures	0	0	0	0	0	0	0	0	745,000
		Livestock and Poultry		26	0	0	0	0	0	0	0	6,046,285
CAVITE	6			1,189	275.16	1,249.59	1,524.14	0	0	0	3,117.66	69,406,584.37
No breakdown	6			1,189	275.16	1,249.59	1,524.14	0	0	0	3,117.66	69,406,584.37
		Crops	Rice	416	243.56	445.73	689.29	0	0	0	1,492.07	22,869,135.67
		Crops	White Corn	14	2.45	41.75	44.2	0	0	0	62.98	2,957,880
		Crops	Yellow Corn	7	0	16	16	0	0	0	17	210,800
		Crops	High Value Crops	740	29.15	746.11	774.65	0	0	0	1,545.61	42,059,568.7
		Livestock and Poultry	Livestock	12	0	0	0	0	0	0	0	884,200

REGION PROVINCE CITY /MUNICIPALITY BARANGAY		CLASSIFICATION	TYPE	NO. OF FARMERS/ FISHERFOLK AFFECTED	AFFECTED CROP AREA (HA)			NUMBER OF DAMAGED INFRASTRUCTURE, MACHINERIES, EQUIPMENT			PRODUCTION LOSS IN VOLUME (MT)	PRODUCTION LOSS / COST OF DAMAGE IN VALUE (PHP)
					WITH NO CHANCE OF RECOVERY (TOTALLY DAMAGED)	WITH CHANCE OF RECOVERY (PARTIALLY DAMAGED)	TOTAL	TOTALLY DAMAGED	PARTIALLY DAMAGED	TOTAL		
		Agricultural Infrastructures	Farm Structures	0	0	0	0	0	0	0	0	425,000
LAGUNA	8			1,356	766.23	745.48	1,511.71	0	0	0	5,327.24	109,704,121.86
No breakdown	7			1,356	766.23	745.48	1,511.71	0	0	0	5,327.24	109,604,121.86
		Crops	Rice	789	729.88	592.38	1,322.26	0	0	0	4,857.16	73,651,100
		Crops	White Corn	32	0	30	30	0	0	0	0	423,000
		Crops	Yellow Corn	26	0	30	30	0	0	0	18	842,750
		Crops	High Value Crops	485	36.35	93.1	129.45	0	0	0	452.08	24,641,514.01
		Agricultural Infrastructures	Irrigation System (DA)	0	0	0	0	0	0	0	0	5,800,000
		Agricultural Infrastructures		0	0	0	0	0	0	0	0	3,583,500
		Livestock and Poultry		24	0	0	0	0	0	0	0	662,257.85
Bay	1			0	0	0	0	0	0	0	0	100,000
		Machineries and Equipment		0	0	0	0	0	0	0	0	100,000
BATANGAS	5			281	131.2	102.25	230.45	0	0	0	478.91	30,544,915.88
No breakdown	5			281	131.2	102.25	230.45	0	0	0	478.91	30,544,915.88
		Crops	Rice	248	96.2	86.25	182.45	0	0	0	436.41	7,425,755.88
		Crops	Yellow Corn	32	35	15	47	0	0	0	39	2,284,060
		Crops	High Value Crops	1	0	1	1	0	0	0	3.5	175,000
		Fisheries	Produce	0	0	0	0	0	0	0	0	7,480,100
		Agricultural Infrastructures	Farm Structures	0	0	0	0	0	0	0	0	13,180,000
RIZAL	6			401	167	169.65	330.95	0	0	0	615.73	12,638,826.8
No breakdown	6			401	167	169.65	330.95	0	0	0	615.73	12,638,826.8
		Crops	Rice	268	36	164.35	200.35	0	0	0	575.23	9,594,487.8
		Crops	White Corn	5	3	2.3	5.3	0	0	0	0	47,760
		Crops	Yellow Corn	1	0	0	0.3	0	0	0	0	360

REGION PROVINCE CITY /MUNICIPALITY BARANGAY		CLASSIFICATION	TYPE	NO. OF FARMERS/ FISHERFOLK AFFECTED	AFFECTED CROP AREA (HA)			NUMBER OF DAMAGED INFRASTRUCTURE, MACHINERIES, EQUIPMENT			PRODUCTION LOSS IN VOLUME (MT)	PRODUCTION LOSS / COST OF DAMAGE IN VALUE (PHP)
					WITH NO CHANCE OF RECOVERY (TOTALLY DAMAGED)	WITH CHANCE OF RECOVERY (PARTIALLY DAMAGED)	TOTAL	TOTALLY DAMAGED	PARTIALLY DAMAGED	TOTAL		
		Crops	High Value Crops	117	128	3	125	0	0	0	40.5	2,284,919
		Agricultural Infrastructures	Farm Structures	0	0	0	0	0	0	0	0	450,000
		Livestock and Poultry		10	0	0	0	0	0	0	0	261,300
MIMAROPA	57			5,694	847.23	6,630.49	7,477.72	0	0	0	13,970.62	278,139,105.93
MARINDUQUE	9			397	51.92	96.41	148.33	0	0	0	348.01	7,275,489.13
Boac	2			187	0	88.02	88.02	0	0	0	128	2,317,593.13
		Crops	RICE	177	0	87.36	87.36	0	0	0	127.16	2,270,631.25
		Crops	CORN	10	0	0.66	0.66	0	0	0	0.84	46,961.88
Torrijos	3			84	20.45	0	20.45	0	0	0	55.68	2,095,566.8
		Crops	RICE	60	20.45	0	20.45	0	0	0	55.68	946,566.8
		Fisheries	PRODUCE	4	0	0	0	0	0	0	0	729,000
		Fisheries	FISHING GEARS /PARA PHERNALIA	20	0	0	0	0	0	0	0	420,000
Mogpog	1			59	29.53	0	29.53	0	0	0	132.89	2,259,045
		Crops	RICE	59	29.53	0	29.53	0	0	0	132.89	2,259,045
Buenavista	2			46	0	8.39	8.39	0	0	0	24.47	433,464.5
		Crops	RICE	46	0	7.89	7.89	0	0	0	24.47	415,964.5
		Crops	CORN	0	0	0.5	0.5	0	0	0	0	17,500
Sta Cruz	1			21	1.94	0	1.94	0	0	0	6.97	169,819.7
		Crops	CORN	21	1.94	0	1.94	0	0	0	6.97	169,819.7
ORIENTAL MINDORO	18			2,308	119.11	3,557.9	3,677.01	0	0	0	4,462.53	96,163,330.9
Baco	2			164	4	355	359	0	0	0	1,334.6	19,048,400
		Crops	RICE	156	0	355	355	0	0	0	1,320.6	18,488,400
		Crops	CORN	8	4	0	4	0	0	0	14	560,000
Bongabong	2			314	20	477.3	497.3	0	0	0	91.67	6,136,380
		Crops	RICE	75	11	87.3	98.3	0	0	0	91.67	1,411,130
		Crops	HVC	239	9	390	399	0	0	0	0	4,725,250
Calapan City	3			86	0.02	145	145.02	0	0	0	229.48	4,461,422.4

REGION PROVINCE CITY /MUNICIPALITY BARANGAY		CLASSIFICATI ON	TYPE	NO. OF FARMERS/ FISHERFOLK AFFECTED	AFFECTED CROP AREA (HA)			NUMBER OF DAMAGED INFRASTRUCTURE, MACHINERIES, EQUIPMENT			PRODUCTION LOSS IN VOLUME (MT)	PRODUCTION LOSS / COST OF DAMAGE IN VALUE (PHP)
					WITH NO CHANCE OF RECOVERY (TOTALLY DAMAGED)	WITH CHANCE OF RECOVERY (PARTIALLY DAMAGED)	TOTAL	TOTALLY DAMAGED	PARTIALLY DAMAGED	TOTAL		
		Crops	RICE	72	0	135	135	0	0	0	229.48	3,299,922.4
		Crops	HVC	13	0.02	7.5	7.52	0	0	0	0	580,750
		Crops	Cassava	1	0	2.5	2.5	0	0	0	0	580,750
Pinamalayan	5			444	47.24	431.16	478.4	0	0	0	1,774.87	50,293,396
		Crops	RICE	223	41.16	305.79	346.95	0	0	0	1,331.81	18,645,396
		Crops	CORN	1	0	2.5	2.5	0	0	0	5	60,000
		Crops	HVC	213	6.08	122.87	128.95	0	0	0	438.06	31,540,500
		Fisheries	PRODUCE	6	0	0	0	0	0	0	0	37,500
		Fisheries	FISHING GEARS /PARA PHERNALIA	1	0	0	0	0	0	0	0	10,000
Socorro	1			183	0	243	243	0	0	0	607.5	8,505,000
		Crops	RICE	183	0	243	243	0	0	0	607.5	8,505,000
Victoria	2			79	26	72.12	98.12	0	0	0	393.89	6,691,528
		Crops	RICE	72	26	64.12	90.12	0	0	0	393.89	5,908,278
		Crops	HVC	7	0	8	8	0	0	0	0	783,250
Bansud	1			9	11	0	11	0	0	0	0	127,820
		Crops	CORN	9	11	0	11	0	0	0	0	127,820
Naujan	1			14	10.85	0	10.85	0	0	0	30.52	808,300
		Crops	CORN	14	10.85	0	10.85	0	0	0	30.52	808,300
Gloria	1			1,015	0	1,834.32	1,834.32	0	0	0	0	91,084.5
		Crops	HVC	1,015	0	1,834.32	1,834.32	0	0	0	0	91,084.5
OCCIDENTAL MINDORO	29			2,949	676.2	2,976.18	3,652.38	0	0	0	9,160.08	172,262,285.9
Abra de Ilog	2			40	0	54.9	54.9	0	0	0	36.13	907,860
		Crops	RICE	13	0	18.5	18.5	0	0	0	36.13	694,875
		Crops	CORN	27	0	36.4	36.4	0	0	0	0	212,985
Calintaan	2			299	0	396	396	0	0	0	1,718.25	26,080,300
		Crops	RICE	272	0	396	396	0	0	0	1,718.25	25,773,750
		Crops	HVC	27	0	0	0	0	0	0	0	306,550
Looc	1			26	0	44.78	44.78	0	0	0	82.84	1,242,645

REGION PROVINCE CITY /MUNICIPALITY BARANGAY		CLASSIFICATION	TYPE	NO. OF FARMERS/ FISHERFOLK AFFECTED	AFFECTED CROP AREA (HA)			NUMBER OF DAMAGED INFRASTRUCTURE, MACHINERIES, EQUIPMENT			PRODUCTION LOSS IN VOLUME (MT)	PRODUCTION LOSS / COST OF DAMAGE IN VALUE (PHP)
					WITH NO CHANCE OF RECOVERY (TOTALLY DAMAGED)	WITH CHANCE OF RECOVERY (PARTIALLY DAMAGED)	TOTAL	TOTALLY DAMAGED	PARTIALLY DAMAGED	TOTAL		
		Crops	RICE	26	0	44.78	44.78	0	0	0	82.84	1,242,645
Lubang	2			55	0	47.9	47.9	0	0	0	61.02	1,305,265
		Crops	RICE	50	0	37.9	37.9	0	0	0	61.02	915,285
		Crops	HVC	5	0	10	10	0	0	0	0	389,980
Magsaysay	2			216	0	315.8	315.8	0	0	0	1,163.1	18,621,580
		Crops	RICE	202	0	315.8	315.8	0	0	0	1,163.1	18,468,580
		Crops	HVC	14	0	0	0	0	0	0	0	153,000
Mamburao	3			234	5.7	266.1	271.8	0	0	0	365.1	7,485,993.5
		Crops	RICE	200	0	243.4	243.4	0	0	0	365.1	6,145,330
		Crops	CORN	11	0	22.7	22.7	0	0	0	0	516,538.5
		Crops	HVC	23	5.7	0	5.7	0	0	0	0	824,125
Paluan	4			65	15	89.2	104.2	0	0	0	143.91	3,906,566.4
		Crops	RICE	51	0	69.2	69.2	0	0	0	138.4	2,076,000
		Crops	CORN	1	0	3	3	0	0	0	5.51	114,566.4
		Crops	HVC	7	0	11	11	0	0	0	0	1,716,000
		Crops	Cassava	6	15	6	21	0	0	0	0	0
Rizal	5			178	0	238.9	238.9	0	0	0	743.4	14,186,800
		Crops	RICE	106	0	212.4	212.4	0	0	0	743.4	11,151,000
		Crops	CORN	15	0	15.2	15.2	0	0	0	0	407,500
		Crops	HVC	49	0	11.3	11.3	0	0	0	0	2,388,300
		Fisheries	PRODUCE	2	0	0	0	0	0	0	0	80,000
		Fisheries	FISHING GEARS /PARA PHERNALIA	6	0	0	0	0	0	0	0	160,000
Sablayan	3			376	194	496	690	0	0	0	722.13	28,714,536
		Crops	RICE	151	0	194.8	194.8	0	0	0	383.37	5,750,610
		Crops	CORN	163	194	256	450	0	0	0	338.76	17,700,626
		Crops	HVC	62	0	45.2	45.2	0	0	0	0	5,263,300
San Jose	3			866	29	552.3	581.3	0	0	0	1,032.21	22,607,330
		Crops	RICE	416	0	505	505	0	0	0	949.14	14,237,100

REGION PROVINCE CITY /MUNICIPALITY BARANGAY		CLASSIFICATION	TYPE	NO. OF FARMERS/ FISHERFOLK AFFECTED	AFFECTED CROP AREA (HA)			NUMBER OF DAMAGED INFRASTRUCTURE, MACHINERIES, EQUIPMENT			PRODUCTION LOSS IN VOLUME (MT)	PRODUCTION LOSS / COST OF DAMAGE IN VALUE (PHP)
					WITH NO CHANCE OF RECOVERY (TOTALLY DAMAGED)	WITH CHANCE OF RECOVERY (PARTIALLY DAMAGED)	TOTAL	TOTALLY DAMAGED	PARTIALLY DAMAGED	TOTAL		
		Crops	CORN	76	0	46.8	46.8	0	0	0	83.07	1,838,530
		Crops	HVC	374	29	0.5	29.5	0	0	0	0	6,531,700
Sta Cruz	2			594	432.5	474.3	906.8	0	0	0	3,091.99	47,203,410
		Crops	RICE	529	432.5	384.3	816.8	0	0	0	2,954.74	44,321,160
		Crops	CORN	65	0	90	90	0	0	0	137.25	2,882,250
ROMBLON	1			40	0	0	0	0	0	0	0	2,438,000
Ferrol	1			40	0	0	0	0	0	0	0	2,438,000
		Fisheries	FISHING GEARS /PARA PHERNALIA	40	0	0	0	0	0	0	0	2,438,000
REGION 5	34			28,587	7,700.85	13,637.31	21,338.16	0	0	0	37,365.78	860,674,842.67
ALBAY	4			1,785	234.53	1,126.2	1,360.73	0	0	0	2,237.05	43,059,917.93
No breakdown	4			1,785	234.53	1,126.2	1,360.73	0	0	0	2,237.05	43,059,917.93
		Crops	Rice	1,320	131.83	1,022.15	1,153.98	0	0	0	2,037.71	34,640,985
		Crops	Corn	247	102.7	104.05	206.75	0	0	0	199.34	5,518,645.43
		Livestock and Poultry	Livestock	28	0	0	0	0	0	0	0	186,187.5
		Fisheries		190	0	0	0	0	0	0	0	2,714,100
CAMARINES NORTE	6			1,417	277.65	903.9	1,181.55	0	0	0	4,063.29	106,895,762.67
No breakdown	6			1,417	277.65	903.9	1,181.55	0	0	0	4,063.29	106,895,762.67
		Crops	Rice	1,081	265.45	903.9	1,169.35	0	0	0	3,974.69	67,569,742.67
		Crops	Corn	153	12.2	0	12.2	0	0	0	88.6	1,331,800
		Livestock and Poultry	Livestock	29	0	0	0	0	0	0	0	248,720
		Fisheries		154	0	0	0	0	0	0	0	18,995,500
		Agricultural Infrastructures	Irrigation System (DA)	0	0	0	0	0	0	0	0	18,000,000
		Agricultural Infrastructures	Farm Structures	0	0	0	0	0	0	0	0	750,000
CAMARINES SUR	9			18,314	4,854.26	8,059.89	12,914.15	0	0	0	24,253.69	499,213,998.15
No breakdown	9			18,314	4,854.26	8,059.89	12,914.15	0	0	0	24,253.69	499,213,998.15
		Crops	Rice	17,579	4,807.54	7,737.16	12,544.7	0	0	0	23,809.3	462,984,991.95

REGION PROVINCE CITY /MUNICIPALITY BARANGAY		CLASSIFICATION	TYPE	NO. OF FARMERS/ FISHERFOLK AFFECTED	AFFECTED CROP AREA (HA)			NUMBER OF DAMAGED INFRASTRUCTURE, MACHINERIES, EQUIPMENT			PRODUCTION LOSS IN VOLUME (MT)	PRODUCTION LOSS / COST OF DAMAGE IN VALUE (PHP)
					WITH NO CHANCE OF RECOVERY (TOTALLY DAMAGED)	WITH CHANCE OF RECOVERY (PARTIALLY DAMAGED)	TOTAL	TOTALLY DAMAGED	PARTIALLY DAMAGED	TOTAL		
		Crops	Corn	153	46.72	225.23	271.95	0	0	0	207.39	7,549,607.48
		Crops	High Value Crops	319	0	97.5	97.5	0	0	0	237	4,624,412.22
		Livestock and Poultry	Livestock	0	0	0	0	0	0	0	0	1,076,462.5
		Fisheries		263	0	0	0	0	0	0	0	8,455,000
		Agricultural Infrastructures	Irrigation System (DA)	0	0	0	0	0	0	0	0	12,000,000
		Agricultural Infrastructures	Farm Structures	0	0	0	0	0	0	0	0	800,000
		Agricultural Infrastructures	Irrigation System (NIA)	0	0	0	0	0	0	0	0	1,475,000
		Crops	High Value Crops	0	0	0	0	0	0	0	0	248,524
CATANDUANES	6			692	31.85	286.8	318.65	0	0	0	280.38	25,875,581.54
No breakdown	6			692	31.85	286.8	318.65	0	0	0	280.38	25,875,581.54
		Crops	Rice	443	31.85	255.8	287.65	0	0	0	280.38	4,766,487.8
		Crops	High Value Crops	124	0	31	31	0	0	0	0	272,353.74
		Livestock and Poultry	Livestock	0	0	0	0	0	0	0	0	739,990
		Fisheries		125	0	0	0	0	0	0	0	1,596,750
		Agricultural Infrastructures	Irrigation System (DA)	0	0	0	0	0	0	0	0	7,000,000
		Agricultural Infrastructures	Farm Structures	0	0	0	0	0	0	0	0	11,500,000
MASBATE	6			2,979	1,831.18	1,436.76	3,267.94	0	0	0	3,742.38	129,614,759.13
No breakdown	6			2,979	1,831.18	1,436.76	3,267.94	0	0	0	3,742.38	129,614,759.13
		Crops	Rice	1,943	1,588.45	955.05	2,543.5	0	0	0	3,675.35	63,536,012.5
		Crops	Corn	654	242.73	481.71	724.44	0	0	0	67.03	11,003,631.63
		Livestock and Poultry		7	0	0	0	0	0	0	0	146,715
		Fisheries		375	0	0	0	0	0	0	0	25,178,400
		Agricultural Infrastructures	Irrigation System (DA)	0	0	0	0	0	0	0	0	25,000,000

REGION PROVINCE CITY /MUNICIPALITY BARANGAY		CLASSIFICATION	TYPE	NO. OF FARMERS/ FISHERFOLK AFFECTED	AFFECTED CROP AREA (HA)			NUMBER OF DAMAGED INFRASTRUCTURE, MACHINERIES, EQUIPMENT			PRODUCTION LOSS IN VOLUME (MT)	PRODUCTION LOSS / COST OF DAMAGE IN VALUE (PHP)
					WITH NO CHANCE OF RECOVERY (TOTALLY DAMAGED)	WITH CHANCE OF RECOVERY (PARTIALLY DAMAGED)	TOTAL	TOTALLY DAMAGED	PARTIALLY DAMAGED	TOTAL		
		Agricultural Infrastructures	Farm Structures	0	0	0	0	0	0	0	0	4,750,000
SORSOGON	3			3,400	471.38	1,823.76	2,295.14	0	0	0	2,788.99	56,014,823.25
No breakdown	3			3,400	471.38	1,823.76	2,295.14	0	0	0	2,788.99	56,014,823.25
		Crops	Rice	2,835	471.38	1,752.76	2,224.14	0	0	0	2,788.99	47,412,837.2
		Crops	High Value Crops	284	0	71	71	0	0	0	0	1,611,070.18
		Fisheries		281	0	0	0	0	0	0	0	6,990,915.87
REGION 6	100			13,930	4,251.61	14,338.2	18,589.81	1	4	5,610	14,766.41	376,239,751.66
NEGROS OCCIDENTAL	15			1,161	164.05	1,012.52	1,176.57	0	0	0	1,403.56	27,735,492.97
Valladolid	1			284	88.57	283.44	372.01	0	0	0	276.99	7,216,162.25
		Crops	Rice	284	88.57	283.44	372.01	0	0	0	276.99	7,216,162.25
Sipalay	2			110	7.63	88.33	95.96	0	0	0	91.33	1,971,846.29
		Crops	Rice	103	7.63	84.23	91.86	0	0	0	85.81	1,791,686.29
		Crops	High Value Crops	7	0	4.1	4.1	0	0	0	5.52	180,160
Calatrava	1			240	48	194.55	242.55	0	0	0	564.22	8,728,545.28
		Crops	Rice	240	48	194.55	242.55	0	0	0	564.22	8,728,545.28
San Enrique	1			28	0	37.68	37.68	0	0	0	5.32	637,981.05
		Crops	Rice	28	0	37.68	37.68	0	0	0	5.32	637,981.05
Hinoba-an (Asia)	1			66	0	134	134	0	0	0	18.24	583,830
		Crops	Rice	66	0	134	134	0	0	0	18.24	583,830
Sagay	1			25	1	9.85	10.85	0	0	0	4.66	122,660.5
		Crops	Rice	25	1	9.85	10.85	0	0	0	4.66	122,660.5
Cauayan	1			2	0.38	1.38	1.76	0	0	0	3.39	56,622
		Crops	Rice	2	0.38	1.38	1.76	0	0	0	3.39	56,622
Himamaylan	1			139	0	97.74	97.74	0	0	0	79.77	1,898,349.12
		Crops	Rice	139	0	97.74	97.74	0	0	0	79.77	1,898,349.12
Moises Padilla (Magallon)	1			61	0	56.77	56.77	0	0	0	158.6	2,570,542.4
		Crops	Rice	61	0	56.77	56.77	0	0	0	158.6	2,570,542.4
Talisay	1			15	7.52	0	7.52	0	0	0	0	136,900

REGION PROVINCE CITY /MUNICIPALITY BARANGAY		CLASSIFICATI ON	TYPE	NO. OF FARMERS/ FISHERFOLK AFFECTED	AFFECTED CROP AREA (HA)			NUMBER OF DAMAGED INFRASTRUCTURE, MACHINERIES, EQUIPMENT			PRODUCTION LOSS IN VOLUME (MT)	PRODUCTION LOSS / COST OF DAMAGE IN VALUE (PHP)
					WITH NO CHANCE OF RECOVERY (TOTALLY DAMAGED)	WITH CHANCE OF RECOVERY (PARTIALLY DAMAGED)	TOTAL	TOTALLY DAMAGED	PARTIALLY DAMAGED	TOTAL		
		Crops	Rice	15	7.52	0	7.52	0	0	0	0	136,900
Pulupandan	1			16	0	15.95	15.95	0	0	0	24.01	533,904
		Crops	Rice	16	0	15.95	15.95	0	0	0	24.01	533,904
San Carlos	1			33	0	40.75	40.75	0	0	0	31.93	589,925
		Crops	Rice	33	0	40.75	40.75	0	0	0	31.93	589,925
Cadiz	1			78	10.95	41.26	52.21	0	0	0	132.8	2,352,825.08
		Crops	Rice	78	10.95	41.26	52.21	0	0	0	132.8	2,352,825.08
Toboso	1			64	0	10.82	10.82	0	0	0	12.3	335,400
		Crops	High Value Crops	64	0	10.82	10.82	0	0	0	12.3	335,400
ILOILO	37			7,335	1,708.49	6,838.9	8,547.39	0	0	0	5,253.64	150,991,643.95
Passi	2			11	2	1,140.82	1,142.82	0	0	0	1,357.82	26,536,916.76
		Crops	Rice	0	2	1,132.82	1,134.82	0	0	0	1,325.42	25,921,316.76
		Crops	Corn	11	0	8	8	0	0	0	32.4	615,600
Lemery	1			1,012	0	1,498.05	1,498.05	0	0	0	0	8,232,373.33
		Crops	Rice	1,012	0	1,498.05	1,498.05	0	0	0	0	8,232,373.33
Barotac Viejo	1			398	0	478	478	0	0	0	1.4	969,755.27
		Crops	Rice	398	0	478	478	0	0	0	1.4	969,755.27
Zarraga	1			194	206.79	1.7	208.49	0	0	0	8.18	2,995,636
		Crops	Rice	194	206.79	1.7	208.49	0	0	0	8.18	2,995,636
Calinog	2			167	4.5	130.45	134.95	0	0	0	54.14	3,424,916.31
		Crops	Rice	140	4.5	98.45	102.95	0	0	0	15.88	2,616,910.99
		Crops	Corn	27	0	32	32	0	0	0	38.26	808,005.32
San Rafael	1			356	0	356	356	0	0	0	854.4	11,961,600
		Crops	Rice	356	0	356	356	0	0	0	854.4	11,961,600
Lambunao	2			358	37.25	254.7	291.95	0	0	0	73.52	3,258,106
		Crops	Rice	346	37.25	245.65	282.9	0	0	0	73.52	3,117,606
		Crops	Corn	12	0	9.05	9.05	0	0	0	0	140,500
Cabatuan	1			116	0	114.05	114.05	0	0	0	121.89	2,242,992.24
		Crops	Rice	116	0	114.05	114.05	0	0	0	121.89	2,242,992.24

REGION PROVINCE CITY /MUNICIPALITY BARANGAY		CLASSIFICATION	TYPE	NO. OF FARMERS/ FISHERFOLK AFFECTED	AFFECTED CROP AREA (HA)			NUMBER OF DAMAGED INFRASTRUCTURE, MACHINERIES, EQUIPMENT			PRODUCTION LOSS IN VOLUME (MT)	PRODUCTION LOSS / COST OF DAMAGE IN VALUE (PHP)
					WITH NO CHANCE OF RECOVERY (TOTALLY DAMAGED)	WITH CHANCE OF RECOVERY (PARTIALLY DAMAGED)	TOTAL	TOTALLY DAMAGED	PARTIALLY DAMAGED	TOTAL		
Balasan	1			379	0	409.28	409.28	0	0	0	329.58	8,338,480
		Crops	Rice	379	0	409.28	409.28	0	0	0	329.58	8,338,480
Batad	1			193	207	13	220	0	0	0	14.56	3,294,280
		Crops	Rice	193	207	13	220	0	0	0	14.56	3,294,280
Anilao	2			1,066	0	1,202.3	1,202.3	0	0	0	477.04	25,757,638.23
		Crops	Rice	1,051	0	1,194	1,194	0	0	0	477.04	25,692,952.52
		Crops	Corn	15	0	8.3	8.3	0	0	0	0	64,685.71
Dingle	2			1,003	989.35	20.05	1,009.4	0	0	0	350.57	21,156,751.22
		Crops	Rice	992	989.35	5.8	995.15	0	0	0	328.91	20,710,197.92
		Crops	Corn	11	0	14.25	14.25	0	0	0	21.66	446,553.3
Sara	1			541	93	387.5	480.5	0	0	0	97.2	7,258,125
		Crops	Rice	541	93	387.5	480.5	0	0	0	97.2	7,258,125
Guimbal	2			51	0	23	23	0	0	0	22.56	336,094.55
		Crops	Rice	37	0	19	19	0	0	0	19.92	285,934.55
		Crops	Corn	14	0	4	4	0	0	0	2.64	50,160
New Lucena	1			49	23.5	35.9	59.4	0	0	0	89.76	1,570,942.5
		Crops	Rice	49	23.5	35.9	59.4	0	0	0	89.76	1,570,942.5
Tubungan	1			175	0	66.4	66.4	0	0	0	214.24	3,213,600
		Crops	Rice	175	0	66.4	66.4	0	0	0	214.24	3,213,600
Miag-ao	1			39	5.75	13.75	19.5	0	0	0	23.44	449,012.33
		Crops	Rice	39	5.75	13.75	19.5	0	0	0	23.44	449,012.33
Miagao	1			2	0	2	2	0	0	0	0	20,428.57
		Crops	Corn	2	0	2	2	0	0	0	0	20,428.57
San Joaquin	1			182	0	86.7	86.7	0	0	0	77.82	1,286,838.46
		Crops	Rice	182	0	86.7	86.7	0	0	0	77.82	1,286,838.46
Leon	1			252	8.9	127.8	136.7	0	0	0	188.19	2,853,583.26
		Crops	Rice	252	8.9	127.8	136.7	0	0	0	188.19	2,853,583.26
Igaras	1			294	93.9	29	122.9	0	0	0	336.04	4,704,560
		Crops	Rice	294	93.9	29	122.9	0	0	0	336.04	4,704,560
San Enrique	1			220	9.25	206.8	216.05	0	0	0	193.64	4,680,408.08

REGION PROVINCE CITY /MUNICIPALITY BARANGAY		CLASSIFICATION	TYPE	NO. OF FARMERS/ FISHERFOLK AFFECTED	AFFECTED CROP AREA (HA)			NUMBER OF DAMAGED INFRASTRUCTURE, MACHINERIES, EQUIPMENT			PRODUCTION LOSS IN VOLUME (MT)	PRODUCTION LOSS / COST OF DAMAGE IN VALUE (PHP)
					WITH NO CHANCE OF RECOVERY (TOTALLY DAMAGED)	WITH CHANCE OF RECOVERY (PARTIALLY DAMAGED)	TOTAL	TOTALLY DAMAGED	PARTIALLY DAMAGED	TOTAL		
		Crops	Rice	220	9.25	206.8	216.05	0	0	0	193.64	4,680,408.08
Pototan	1			30	0	45.05	45.05	0	0	0	180.02	2,520,336
		Crops	Rice	30	0	45.05	45.05	0	0	0	180.02	2,520,336
Santa Barbara	2			26	26.2	0	26.2	0	0	0	59.11	1,194,595
		Crops	Rice	26	26.2	0	26.2	0	0	0	59.11	994,595
		Agricultural Infrastructures	DA ROS Facility	0	0	0	0	0	0	0	0	200,000
Banate	1			2	0	2	2	0	0	0	1.4	51,426
		Crops	Corn	2	0	2	2	0	0	0	1.4	51,426
Mina	1			12	1.1	13.9	15	0	0	0	28.83	650,487.2
		Crops	Corn	12	1.1	13.9	15	0	0	0	28.83	650,487.2
Oton	1			3	0	9	9	0	0	0	0	90,200
		Crops	Corn	3	0	9	9	0	0	0	0	90,200
Tigbauan	2			34	0	34.8	34.8	0	0	0	97.76	1,496,597.5
		Crops	Rice	29	0	32.05	32.05	0	0	0	97.76	1,466,347.5
		Crops	Corn	5	0	2.75	2.75	0	0	0	0	30,250
Bingawan	1			170	0	136.9	136.9	0	0	0	0.53	444,964.14
		Crops	Rice	170	0	136.9	136.9	0	0	0	0.53	444,964.14
ANTIQUE	22			2,812	969.89	2,565.33	3,535.22	1	4	5	3,285.33	79,613,104.54
Tibiao	2			32	6.03	12.2	18.23	0	0	0	31.61	1,050,933.38
		Crops	Rice	24	1.2	12.2	13.4	0	0	0	8.87	141,533.38
		Crops	High Value Crops	8	4.83	0	4.83	0	0	0	22.74	909,400
Anini-y	1			68	2.25	22.31	24.56	0	0	0	35.6	477,715.01
		Crops	Rice	68	2.25	22.31	24.56	0	0	0	35.6	477,715.01
Barbaza	1			267	48.3	165.41	213.71	0	0	0	216.78	4,378,540.71
		Crops	Rice	267	48.3	165.41	213.71	0	0	0	216.78	4,378,540.71
Valderrama	1			45	3.25	29.7	32.95	0	0	0	41.27	641,206.9
		Crops	Rice	45	3.25	29.7	32.95	0	0	0	41.27	641,206.9
Tobias Fornier (Dao)	2			42	0	14.44	14.44	0	0	0	36.06	593,280

REGION PROVINCE CITY /MUNICIPALITY BARANGAY		CLASSIFICATION	TYPE	NO. OF FARMERS/ FISHERFOLK AFFECTED	AFFECTED CROP AREA (HA)			NUMBER OF DAMAGED INFRASTRUCTURE, MACHINERIES, EQUIPMENT			PRODUCTION LOSS IN VOLUME (MT)	PRODUCTION LOSS / COST OF DAMAGE IN VALUE (PHP)
					WITH NO CHANCE OF RECOVERY (TOTALLY DAMAGED)	WITH CHANCE OF RECOVERY (PARTIALLY DAMAGED)	TOTAL	TOTALLY DAMAGED	PARTIALLY DAMAGED	TOTAL		
		Crops	Rice	28	0	12.05	12.05	0	0	0	32.16	437,280
		Crops	High Value Crops	14	0	2.39	2.39	0	0	0	3.9	156,000
San Remigio	3			75	12.23	25.04	37.27	1	0	1	50.63	1,098,600
		Crops	Rice	48	12.23	23.25	35.48	0	0	0	46.43	833,400
		Crops	High Value Crops	27	0	1.79	1.79	0	0	0	4.2	180,200
		Machineries and Equipment	Machineries	0	0	0	0	1	0	1	0	85,000
San Jose de Buenavista	3			456	1.5	764.5	766	0	4	4	200.16	11,616,455.69
		Crops	Rice	449	0	764.5	764.5	0	0	0	200.16	11,421,455.69
		Crops	High Value Crops	7	1.5	0	1.5	0	0	0	0	45,000
		Machineries and Equipment	Equipment	0	0	0	0	0	4	4	0	150,000
Patnongon	4			1,575	831.3	1,476.96	2,308.26	0	0	0	2,565.4	57,593,251.76
		Crops	Rice	1,065	787.1	1,262.31	2,049.41	0	0	0	2,196.17	45,394,201.76
		Crops	Corn	6	5.25	0	5.25	0	0	0	0	157,500
		Crops	High Value Crops	335	2.5	68.85	71.35	0	0	0	172.4	7,120,800
		Crops	Sugarcane	169	36.45	145.8	182.25	0	0	0	196.83	4,920,750
Pandan	3			190	27.03	34.02	61.05	0	0	0	46.54	1,410,038.4
		Crops	Rice	127	26.71	31.46	58.17	0	0	0	39.78	1,113,574.4
		Crops	Corn	4	0.32	0	0.32	0	0	0	0	8,544
		Crops	High Value Crops	59	0	2.56	2.56	0	0	0	6.76	287,920
Hamtic	1			41	34	7.75	41.75	0	0	0	35.88	466,375
		Crops	Rice	41	34	7.75	41.75	0	0	0	35.88	466,375
Sebaste	1			21	4	13	17	0	0	0	25.4	286,707.69
		Crops	Rice	21	4	13	17	0	0	0	25.4	286,707.69
CAPIZ	10			2,104	1,407.73	3,535.75	4,943.48	0	0	5,605	4,688.72	115,061,714.69
Jamindan	1			115	2	98	100	0	0	0	0	1,320,000
		Crops	Rice	115	2	98	100	0	0	0	0	1,320,000

REGION PROVINCE CITY /MUNICIPALITY BARANGAY		CLASSIFICATION	TYPE	NO. OF FARMERS/ FISHERFOLK AFFECTED	AFFECTED CROP AREA (HA)			NUMBER OF DAMAGED INFRASTRUCTURE, MACHINERIES, EQUIPMENT			PRODUCTION LOSS IN VOLUME (MT)	PRODUCTION LOSS / COST OF DAMAGE IN VALUE (PHP)
					WITH NO CHANCE OF RECOVERY (TOTALLY DAMAGED)	WITH CHANCE OF RECOVERY (PARTIALLY DAMAGED)	TOTAL	TOTALLY DAMAGED	PARTIALLY DAMAGED	TOTAL		
Pilar	1			0	164.5	0	164.5	0	0	0	160.19	2,723,145
		Crops	Rice	0	164.5	0	164.5	0	0	0	160.19	2,723,145
Dao	2			0	0	1,134	1,134	0	0	5,605	1,268.4	25,207,275
		Crops	Rice	0	0	1,134	1,134	0	0	0	1,268.4	23,328,900
		Agricultural Infrastructures		0	0	0	0	0	0	5,605	0	1,878,375
President Roxas	1			149	0	99.5	99.5	0	0	0	20.22	459,962.69
		Crops	Rice	149	0	99.5	99.5	0	0	0	20.22	459,962.69
Mambusao	1			1,399	253	1,309.5	1,562.5	0	0	0	1,667.4	38,897,975
		Crops	Rice	1,399	253	1,309.5	1,562.5	0	0	0	1,667.4	38,897,975
Panitan	1			0	858	832	1,690	0	0	0	1,092.09	37,280,330
		Crops	Rice	0	858	832	1,690	0	0	0	1,092.09	37,280,330
Dumarao	1			232	130.23	62.75	192.98	0	0	0	480.42	7,514,295
		Crops	Rice	232	130.23	62.75	192.98	0	0	0	480.42	7,514,295
Cuartero	1			209	0	0	0	0	0	0	0	1,473,700
		Livestock and Poultry		209	0	0	0	0	0	0	0	1,473,700
Dumalag	1			0	0	0	0	0	0	0	0	185,032
		Livestock and Poultry		0	0	0	0	0	0	0	0	185,032
AKLAN	10			477	1.15	375	376.15	0	0	0	89.08	1,665,611.01
Altavas	1			184	0	216.25	216.25	0	0	0	31.4	401,747.37
		Crops	Rice	184	0	216.25	216.25	0	0	0	31.4	401,747.37
Banga	1			2	0	0.5	0.5	0	0	0	0.16	2,240
		Crops	Rice	2	0	0.5	0.5	0	0	0	0.16	2,240
Ibajay	1			77	0	37	37	0	0	0	1.6	30,320
		Crops	Rice	77	0	37	37	0	0	0	1.6	30,320
Kalibo	1			17	1	7.3	8.3	0	0	0	1.19	25,040
		Crops	Rice	17	1	7.3	8.3	0	0	0	1.19	25,040
Lezo	1			70	0	16	16	0	0	0	13.05	182,700
		Crops	Rice	70	0	16	16	0	0	0	13.05	182,700

REGION PROVINCE CITY /MUNICIPALITY BARANGAY		CLASSIFICATION	TYPE	NO. OF FARMERS/ FISHERFOLK AFFECTED	AFFECTED CROP AREA (HA)			NUMBER OF DAMAGED INFRASTRUCTURE, MACHINERIES, EQUIPMENT			PRODUCTION LOSS IN VOLUME (MT)	PRODUCTION LOSS / COST OF DAMAGE IN VALUE (PHP)
					WITH NO CHANCE OF RECOVERY (TOTALLY DAMAGED)	WITH CHANCE OF RECOVERY (PARTIALLY DAMAGED)	TOTAL	TOTALLY DAMAGED	PARTIALLY DAMAGED	TOTAL		
Madalag	1			11	0.15	2	2.15	0	0	0	6.26	100,080
		Crops	Rice	11	0.15	2	2.15	0	0	0	6.26	100,080
Malay	1			3	0	1.2	1.2	0	0	0	2.88	48,960
		Crops	Rice	3	0	1.2	1.2	0	0	0	2.88	48,960
Nabas	1			105	0	89.25	89.25	0	0	0	17.97	588,123.64
		Crops	Rice	105	0	89.25	89.25	0	0	0	17.97	588,123.64
Numancia	1			1	0	1	1	0	0	0	1	15,000
		Crops	Rice	1	0	1	1	0	0	0	1	15,000
Tangalan	1			7	0	4.5	4.5	0	0	0	13.57	271,400
		Crops	Rice	7	0	4.5	4.5	0	0	0	13.57	271,400
GUIMARAS	6			41	0.3	10.7	11	0	0	0	46.08	1,172,184.5
Buenavista	1			1	0	0.1	0.1	0	0	0	1.8	90,000
		Crops	High Value Crops	1	0	0.1	0.1	0	0	0	1.8	90,000
Jordan	1			17	0.08	0.11	0.19	0	0	0	3.46	185,245
		Crops	High Value Crops	17	0.08	0.11	0.19	0	0	0	3.46	185,245
Nueva Valencia	1			4	0.03	0.29	0.32	0	0	0	0.76	40,095
		Crops	High Value Crops	4	0.03	0.29	0.32	0	0	0	0.76	40,095
San Lorenzo	2			0	0.1	9.35	9.45	0	0	0	30.06	502,237
		Crops	Rice	0	0	9.35	9.35	0	0	0	27.99	363,857
		Crops	High Value Crops	0	0.1	0	0.1	0	0	0	2.07	138,380
Sibunag	1			19	0.09	0.85	0.94	0	0	0	10	354,607.5
		Crops	High Value Crops	19	0.09	0.85	0.94	0	0	0	10	354,607.5
REGION 9	3			2	0	0	196	0	0	0	0	2,360,000
ZAMBOANGA DEL SUR	3			2	0	0	196	0	0	0	0	2,360,000
Dumingag	2			2	0	0	152	0	0	0	0	500,000
Salvador		Crops	Corn	2	0	0	2	0	0	0	0	500,000
Multiple Barangays		Crops	Rice	0	0	0	150	0	0	0	0	0

REGION PROVINCE CITY /MUNICIPALITY BARANGAY		CLASSIFICATION	TYPE	NO. OF FARMERS/ FISHERFOLK AFFECTED	AFFECTED CROP AREA (HA)			NUMBER OF DAMAGED INFRASTRUCTURE, MACHINERIES, EQUIPMENT			PRODUCTION LOSS IN VOLUME (MT)	PRODUCTION LOSS / COST OF DAMAGE IN VALUE (PHP)
					WITH NO CHANCE OF RECOVERY (TOTALLY DAMAGED)	WITH CHANCE OF RECOVERY (PARTIALLY DAMAGED)	TOTAL	TOTALLY DAMAGED	PARTIALLY DAMAGED	TOTAL		
Zamboanga City	1			0	0	0	44	0	0	0	0	1,860,000
		Crops	Rice	0	0	0	44	0	0	0	0	1,860,000
REGION 10	27			8	2.65	0.75	0	66	128	196	0	1,354,500
MISAMIS ORIENTAL	26			1	0	0.75	0	66	128	196	0	1,354,500
Gitagum	2			0	0	0	0	3	4	9	0	5,000
Poblacion		Fishing Boat / Fishing Gears		0	0	0	0	1	0	0	0	5,000
Matangad		Fishing Boat / Fishing Gears		0	0	0	0	2	4	9	0	0
Villanueva	1			0	0	0	0	0	15	15	0	0
Looc		Fishing Boat / Fishing Gears		0	0	0	0	0	15	15	0	0
Salay	2			0	0	0	0	0	5	5	0	0
Salay River 2		Fishing Boat / Fishing Gears		0	0	0	0	0	2	2	0	0
Inobulan		Fishing Boat / Fishing Gears		0	0	0	0	0	3	3	0	0
Jasaan	5			0	0	0	0	2	71	73	0	455,000
Bobontugan		Fishing Boat / Fishing Gears		0	0	0	0	0	11	11	0	55,000
Luz Banzon		Fishing Boat / Fishing Gears		0	0	0	0	0	6	6	0	30,000
San Antonio		Fishing Boat / Fishing Gears		0	0	0	0	1	12	13	0	110,000
Jampason		Fishing Boat / Fishing Gears		0	0	0	0	0	5	5	0	25,000
Solana		Fishing Boat / Fishing Gears		0	0	0	0	1	37	38	0	235,000
Libertad	2			0	0	0	0	16	0	16	0	246,000
Poblacion		Fishing Boat / Fishing Gears		0	0	0	0	12	0	12	0	156,000
Dulong		Fishing Boat / Fishing Gears		0	0	0	0	4	0	4	0	90,000
Initao	5			0	0	0	0	10	13	23	0	0

REGION PROVINCE CITY /MUNICIPALITY BARANGAY		CLASSIFICATION	TYPE	NO. OF FARMERS/ FISHERFOLK AFFECTED	AFFECTED CROP AREA (HA)			NUMBER OF DAMAGED INFRASTRUCTURE, MACHINERIES, EQUIPMENT			PRODUCTION LOSS IN VOLUME (MT)	PRODUCTION LOSS / COST OF DAMAGE IN VALUE (PHP)
					WITH NO CHANCE OF RECOVERY (TOTALLY DAMAGED)	WITH CHANCE OF RECOVERY (PARTIALLY DAMAGED)	TOTAL	TOTALLY DAMAGED	PARTIALLY DAMAGED	TOTAL		
Poblacion		Fishing Boat / Fishing Gears		0	0	0	0	4	9	13	0	0
Jampason		Fishing Boat / Fishing Gears		0	0	0	0	1	2	3	0	0
Tubigan		Fishing Boat / Fishing Gears		0	0	0	0	2	2	4	0	0
Gimangpang		Fishing Boat / Fishing Gears		0	0	0	0	2	0	2	0	0
San Pedro		Fishing Boat / Fishing Gears		0	0	0	0	1	0	1	0	0
Lugait	3			0	0	0	0	20	0	20	0	600,000
Biga		Fishing Boat / Fishing Gears		0	0	0	0	7	0	7	0	210,000
Calangahan		Fishing Boat / Fishing Gears		0	0	0	0	3	0	3	0	90,000
Poblacion		Fishing Boat / Fishing Gears		0	0	0	0	10	0	10	0	300,000
Tagoloan	4			0	0	0	0	7	10	17	0	48,500
Baluarte		Livestock and Poultry	Avian	0	0	0	0	0	0	0	0	1,000
Baluarte		Fishing Boat / Fishing Gears		0	0	0	0	2	8	10	0	17,500
Casinglot		Fishing Boat / Fishing Gears		0	0	0	0	2	0	2	0	10,000
Gracia		Fishing Boat / Fishing Gears		0	0	0	0	3	2	5	0	20,000
Binuangan	1			1	0	0.75	0	0	0	0	0	0
		Crops	Corn	1	0	0.75	0	0	0	0	0	0
Manticao	1			0	0	0	0	8	10	18	0	0
Punta Silum		Fishing Boat / Fishing Gears		0	0	0	0	8	10	18	0	0
LANAO DEL NORTE	1			7	2.65	0	0	0	0	0	0	0
Sultan Naga Dimaporo (Karomatan)	1			7	2.65	0	0	0	0	0	0	0
		Crops	Corn	7	2.65	0	0	0	0	0	0	0

REGION PROVINCE CITY /MUNICIPALITY BARANGAY		CLASSIFICATION	TYPE	NO. OF FARMERS/ FISHERFOLK AFFECTED	AFFECTED CROP AREA (HA)			NUMBER OF DAMAGED INFRASTRUCTURE, MACHINERIES, EQUIPMENT			PRODUCTION LOSS IN VOLUME (MT)	PRODUCTION LOSS / COST OF DAMAGE IN VALUE (PHP)
					WITH NO CHANCE OF RECOVERY (TOTALLY DAMAGED)	WITH CHANCE OF RECOVERY (PARTIALLY DAMAGED)	TOTAL	TOTALLY DAMAGED	PARTIALLY DAMAGED	TOTAL		
REGION 11	1			0	0	0	0	0	0	0	0	0
DAVAO ORIENTAL	1			0	0	0	0	0	0	0	0	0
Lupon	1			0	0	0	0	0	0	0	0	0
Poblacion		Fisheries	Fishing gears/ Paraphernalia	0	0	0	0	0	0	0	0	0
BARMM	3			34	33	0	33	0	0	0	0	2,220,000
COTABATO CITY	3			34	33	0	33	0	0	0	0	2,220,000
Cotabato City	3			34	33	0	33	0	0	0	0	2,220,000
		Crops	Rice	34	33	0	33	0	0	0	0	495,000
		Livestock and Poultry	Livestock	0	0	0	0	0	0	0	0	0
		Fisheries	Produce	0	0	0	0	0	0	0	0	1,725,000
CAR	72			737	72.49	188.85	261.34	0	0	0	171.79	20,006,763.45
BENGUET	18			276	4.49	40.35	44.84	0	0	0	68.29	7,599,293.45
Baguio	1			3	0.22	0	0.22	0	0	0	3.18	848,324.46
		Crops	High Value Crops	3	0.22	0	0.22	0	0	0	3.18	848,324.46
Atok	1			27	0	7.55	7.55	0	0	0	0.8	242,641.97
		Crops	High Value Crops	27	0	7.55	7.55	0	0	0	0.8	242,641.97
Bakun	1			13	0	4	4	0	0	0	0.32	83,571.54
		Crops	High Value Crops	13	0	4	4	0	0	0	0.32	83,571.54
Bokod	3			15	0	0.25	0.25	0	0	0	0.9	310,859
		Crops	High Value Crops	2	0	0.25	0.25	0	0	0	0.9	13,239
		Agricultural Infrastructures	Farm Structures	0	0	0	0	0	0	0	0	50,000
		Fisheries	Fishing gears/ Paraphernalia	13	0	0	0	0	0	0	0	247,620
Buguias	2			29	0	6.4	6.4	0	0	0	4.88	346,260.93
		Crops	High Value Crops	22	0	6.4	6.4	0	0	0	4.88	273,460.93

REGION PROVINCE CITY /MUNICIPALITY BARANGAY		CLASSIFICATION	TYPE	NO. OF FARMERS/ FISHERFOLK AFFECTED	AFFECTED CROP AREA (HA)			NUMBER OF DAMAGED INFRASTRUCTURE, MACHINERIES, EQUIPMENT			PRODUCTION LOSS IN VOLUME (MT)	PRODUCTION LOSS / COST OF DAMAGE IN VALUE (PHP)
					WITH NO CHANCE OF RECOVERY (TOTALLY DAMAGED)	WITH CHANCE OF RECOVERY (PARTIALLY DAMAGED)	TOTAL	TOTALLY DAMAGED	PARTIALLY DAMAGED	TOTAL		
		Fisheries	Produce	7	0	0	0	0	0	0	0	72,800
Kibungan	1			24	0	10.7	10.7	0	0	0	1.5	323,185.55
		Crops	High Value Crops	24	0	10.7	10.7	0	0	0	1.5	323,185.55
Tuba	3			63	2.47	3.68	6.15	0	0	0	17.16	3,387,669.01
		Crops	High Value Crops	62	2.47	3.68	6.15	0	0	0	17.16	3,363,269.01
		Fisheries	Produce	1	0	0	0	0	0	0	0	14,400
		Fisheries	Facilities & Equipment	0	0	0	0	0	0	0	0	10,000
La Trinidad	2			1	0	0	0	0	0	0	0	375,000
		Fisheries	Produce	1	0	0	0	0	0	0	0	25,000
		Fisheries	Facilities & Equipment	0	0	0	0	0	0	0	0	350,000
Tublay	1			3	0	0	0	0	0	0	0	33,800
		Fisheries	Produce	3	0	0	0	0	0	0	0	33,800
Kabayan	2			2	0	0	0	0	0	0	0	133,740
		Fisheries	Produce	2	0	0	0	0	0	0	0	133,740
		Fisheries	Facilities & Equipment	0	0	0	0	0	0	0	0	0
Kapangan	1			96	1.8	7.77	9.57	0	0	0	39.55	1,514,240.99
		Crops	High Value Crops	96	1.8	7.77	9.57	0	0	0	39.55	1,514,240.99
ABRA	1			1	0	0	0	0	0	0	0	94,600
San Juan	1			1	0	0	0	0	0	0	0	94,600
		Fisheries	Produce	1	0	0	0	0	0	0	0	94,600
APAYAO	2			6	0	0	0	0	0	0	0	110,560
Pudtol	1			1	0	0	0	0	0	0	0	45,000
		Fisheries	Fishing gears/ Paraphernalia	1	0	0	0	0	0	0	0	45,000
Santa Marcela	1			5	0	0	0	0	0	0	0	65,560
		Fisheries	Produce	5	0	0	0	0	0	0	0	65,560
IFUGAO	14			47	0	0	0	0	0	0	0	3,852,810

REGION PROVINCE CITY /MUNICIPALITY BARANGAY		CLASSIFICATION	TYPE	NO. OF FARMERS/ FISHERFOLK AFFECTED	AFFECTED CROP AREA (HA)			NUMBER OF DAMAGED INFRASTRUCTURE, MACHINERIES, EQUIPMENT			PRODUCTION LOSS IN VOLUME (MT)	PRODUCTION LOSS / COST OF DAMAGE IN VALUE (PHP)
					WITH NO CHANCE OF RECOVERY (TOTALLY DAMAGED)	WITH CHANCE OF RECOVERY (PARTIALLY DAMAGED)	TOTAL	TOTALLY DAMAGED	PARTIALLY DAMAGED	TOTAL		
Tinoc	1			25	0	0	0	0	0	0	0	252,200
		Fisheries	Produce	25	0	0	0	0	0	0	0	252,200
Lagawe	1			2	0	0	0	0	0	0	0	116,250
		Fisheries	Produce	2	0	0	0	0	0	0	0	116,250
Aguinaldo	3			9	0	0	0	0	0	0	0	1,873,420
		Fisheries	Facilities & Equipment	3	0	0	0	0	0	0	0	1,550,000
		Fisheries	Produce	3	0	0	0	0	0	0	0	248,420
		Fisheries	Facilities & Equipment	3	0	0	0	0	0	0	0	75,000
Alfonso Lista	1			1	0	0	0	0	0	0	0	70,000
		Fisheries	Facilities & Equipment	1	0	0	0	0	0	0	0	70,000
Lamut	3			4	0	0	0	0	0	0	0	678,500
		Fisheries	Facilities & Equipment	1	0	0	0	0	0	0	0	600,000
		Fisheries	Produce	2	0	0	0	0	0	0	0	11,000
		Fisheries	Facilities & Equipment	1	0	0	0	0	0	0	0	67,500
Asipulo	2			3	0	0	0	0	0	0	0	56,910
		Fisheries	Produce	2	0	0	0	0	0	0	0	41,910
		Fisheries	Facilities & Equipment	1	0	0	0	0	0	0	0	15,000
Alfonso Lista (Potia)	2			2	0	0	0	0	0	0	0	27,630
		Fisheries	Produce	1	0	0	0	0	0	0	0	2,630
		Fisheries	Facilities & Equipment	1	0	0	0	0	0	0	0	25,000
Banaue	1			1	0	0	0	0	0	0	0	777,900
		Livestock and Poultry	Livestock and Poultry	1	0	0	0	0	0	0	0	777,900
KALINGA	29			347	68	148.5	216.5	0	0	0	103.5	7,809,700
Tanudan	4			16	0	30	30	0	0	0	82.5	1,557,880
		Fisheries	Produce	1	0	0	0	0	0	0	0	5,130

REGION PROVINCE CITY /MUNICIPALITY BARANGAY		CLASSIFICATI ON	TYPE	NO. OF FARMERS/ FISHERFOLK AFFECTED	AFFECTED CROP AREA (HA)			NUMBER OF DAMAGED INFRASTRUCTURE, MACHINERIES, EQUIPMENT			PRODUCTION LOSS IN VOLUME (MT)	PRODUCTION LOSS / COST OF DAMAGE IN VALUE (PHP)
					WITH NO CHANCE OF RECOVERY (TOTALLY DAMAGED)	WITH CHANCE OF RECOVERY (PARTIALLY DAMAGED)	TOTAL	TOTALLY DAMAGED	PARTIALLY DAMAGED	TOTAL		
		Fisheries	Facilities & Equipment	1	0	0	0	0	0	0	0	5,250
		Crops	Corn	13	0	30	30	0	0	0	82.5	1,402,500
		Livestock and Poultry	Livestock	1	0	0	0	0	0	0	0	145,000
Pasil	3			110	0	3	3	0	0	0	9	367,560
		Fisheries	Produce	37	0	0	0	0	0	0	0	50,530
		Fisheries	Facilities & Equipment	37	0	0	0	0	0	0	0	164,030
		Crops	Corn	36	0	3	3	0	0	0	9	153,000
Lubuagan	3			13	0	0	0	0	0	0	0	65,830
		Fisheries	Produce	6	0	0	0	0	0	0	0	15,750
		Fisheries	Facilities & Equipment	6	0	0	0	0	0	0	0	46,880
		Livestock and Poultry	Poultry	1	0	0	0	0	0	0	0	3,200
Rizal (Liwan)	5			59	0	80	80	0	0	0	12	1,714,300
		Fisheries	Produce	2	0	0	0	0	0	0	0	1,800
		Fisheries	Facilities & Equipment	0	0	0	0	0	0	0	0	215,000
		Crops	Corn	55	0	80	80	0	0	0	12	1,400,000
		Livestock and Poultry	Livestock	1	0	0	0	0	0	0	0	90,000
		Fisheries	Facilities & Equipment	1	0	0	0	0	0	0	0	7,500
Pinukpuk	4			23	16	10.5	26.5	0	0	0	0	1,028,750
		Crops	Corn	18	16	10.5	26.5	0	0	0	0	956,250
		Livestock and Poultry	Livestock	1	0	0	0	0	0	0	0	50,000
		Fisheries	Produce	2	0	0	0	0	0	0	0	7,500
		Fisheries	Facilities & Equipment	2	0	0	0	0	0	0	0	15,000
Tabuk	5			118	52	25	77	0	0	0	0	2,603,380
		Crops	Corn	23	52	25	77	0	0	0	0	1,657,650

REGION PROVINCE CITY /MUNICIPALITY BARANGAY		CLASSIFICATION	TYPE	NO. OF FARMERS/ FISHERFOLK AFFECTED	AFFECTED CROP AREA (HA)			NUMBER OF DAMAGED INFRASTRUCTURE, MACHINERIES, EQUIPMENT			PRODUCTION LOSS IN VOLUME (MT)	PRODUCTION LOSS / COST OF DAMAGE IN VALUE (PHP)
					WITH NO CHANCE OF RECOVERY (TOTALLY DAMAGED)	WITH CHANCE OF RECOVERY (PARTIALLY DAMAGED)	TOTAL	TOTALLY DAMAGED	PARTIALLY DAMAGED	TOTAL		
		Livestock and Poultry	Livestock	1	0	0	0	0	0	0	0	50,000
		Livestock and Poultry	Poultry	0	0	0	0	0	0	0	0	8,200
		Fisheries	Produce	47	0	0	0	0	0	0	0	182,480
		Fisheries	Facilities & Equipment	47	0	0	0	0	0	0	0	705,050
Balbalan	3			5	0	0	0	0	0	0	0	51,500
		Livestock and Poultry	Poultry	1	0	0	0	0	0	0	0	11,000
		Fisheries	Produce	2	0	0	0	0	0	0	0	10,500
		Fisheries	Facilities & Equipment	2	0	0	0	0	0	0	0	30,000
Tinglayan	2			3	0	0	0	0	0	0	0	420,500
		Livestock and Poultry	Livestock	1	0	0	0	0	0	0	0	250,000
		Livestock and Poultry	Poultry	2	0	0	0	0	0	0	0	170,500
MOUNTAIN PROVINCE	8			60	0	0	0	0	0	0	0	539,800
Bauko	2			33	0	0	0	0	0	0	0	182,880
		Fisheries	Produce	33	0	0	0	0	0	0	0	169,880
		Fisheries	Facilities & Equipment	0	0	0	0	0	0	0	0	13,000
Sabangan	1			2	0	0	0	0	0	0	0	11,500
		Fisheries	Produce	2	0	0	0	0	0	0	0	11,500
Sadanga	2			17	0	0	0	0	0	0	0	154,610
		Fisheries	Produce	16	0	0	0	0	0	0	0	144,610
		Fisheries	Facilities & Equipment	1	0	0	0	0	0	0	0	10,000
Natonin	2			6	0	0	0	0	0	0	0	137,810
		Fisheries	Produce	5	0	0	0	0	0	0	0	49,810
		Fisheries	Facilities & Equipment	1	0	0	0	0	0	0	0	88,000
Barlig	1			2	0	0	0	0	0	0	0	53,000

REGION PROVINCE CITY /MUNICIPALITY BARANGAY		CLASSIFICATION	TYPE	NO. OF FARMERS/ FISHERFOLK AFFECTED	AFFECTED CROP AREA (HA)			NUMBER OF DAMAGED INFRASTRUCTURE, MACHINERIES, EQUIPMENT			PRODUCTION LOSS IN VOLUME (MT)	PRODUCTION LOSS / COST OF DAMAGE IN VALUE (PHP)
					WITH NO CHANCE OF RECOVERY (TOTALLY DAMAGED)	WITH CHANCE OF RECOVERY (PARTIALLY DAMAGED)	TOTAL	TOTALLY DAMAGED	PARTIALLY DAMAGED	TOTAL		
		Fisheries	Produce	2	0	0	0	0	0	0	0	53,000

DAMAGE TO INFRASTRUCTURE as of (November 04, 2022 06:00)

REGION PROVINCE CITY /MUNICIPALITY BARANGAY		TYPE	CLASSIFICATION	INFRASTRUCTURE	NUMBER OF DAMAGED	UNIT	QUANTITY	STATUS	COST(PHP)	REMARKS
GRAND TOTAL	363				391				2,913,010,844.5	
REGION 1	15				15				63,200,000	
ILOCOS SUR	1				1				58,400,000	
Santa Catalina	1				1				58,400,000	
Subec-Paratong Sitio Mindanao		Seawall	National	Seawall	1			To follow	58,400,000	Needs immediate funding
PANGASINAN	14				14				4,800,000	
Mabini	1				1				300,000	
		Roads	Local	Mabini Breeding Station Road	1			Partially Damaged	300,000	Scoured road shoulder
Bani	1				1				500,000	
		Roads	Local	Bani-Mabini Road	1			Partially Damaged	500,000	Eroded road shoulder
Infanta	1				1				800,000	
		Roads	Local	Infanta Provincial Road	1			Partially Damaged	800,000	Developed potholes on asphalt movement
Anda	1				1				500,000	
		Roads	Local	Anda-Tori tori Road	1			Partially Damaged	500,000	Damaged asphalt pavement
Agno	1				1				100,000	
		Roads	Local	Dangley-Aloleng-Mamio Road	1			Partially Damaged	100,000	Eroded road shoulder
San Carlos	2				2				450,000	

REGION PROVINCE CITY /MUNICIPALITY BARANGAY		TYPE	CLASSIFICATION	INFRASTRUCTURE	NUMBER OF DAMAGED	UNIT	QUANTITY	STATUS	COST(PHP)	REMARKS
		Roads	Local	San Carlos City-Urbiztondo	1			Partially Damaged	150,000	Developed potholes/dilapidated asphalt movement
		Roads	Local	San Carlos City - Aguilar Road	1			Partially Damaged	300,000	Settlement of cross drain approaches (bothside)
Burgos	2				2				650,000	
		Bridges	Local	Concordia Bridge	1			Partially Damaged	150,000	Damaged bridge approach
		Roads	Local	Gomez St.	1			Partially Damaged	500,000	Dilapidated asphalt pavement
Lingayen	1				1				100,000	
		Roads	Local	Balangobong - Estanza via Malimpuec Road	1			Partially Damaged	100,000	Dilapidated asphalt pavement
Aguilar	1				1				100,000	
		Roads	Local	Bayaoas - Pogonsil Road	1			Partially Damaged	100,000	Eroded road shoulder
Mangatarem	1				1				300,000	
		Roads	Local	Mangatarem - Urbiztondo Road	1			Partially Damaged	300,000	Developed potholes and base settlement
Urbiztondo	2				2				1,000,000	
		Roads	Local	Mangatarem - Urbiztondo - San Carlos Road	1			Partially Damaged	500,000	Dilapidated pavement/ developed potholes
		Roads	Local	Urbiztondo - Basista Road	1			Partially Damaged	500,000	Developed potholes and base settlement
REGION 2	14				0				101,228,327.5	
ISABELA	4				0				66,600,000	
Ilagan	1				0				30,000,000	
alinguigan 1st		Flood control	National	Repair/Maintenance of Flood Control Structure at Alinguigan 1st, City of Ilagan, Isabela	0				30,000,000	Washed-out/ Collapsed concrete revetment
Naguilian	1				0				600,000	

REGION PROVINCE CITY /MUNICIPALITY BARANGAY		TYPE	CLASSIFICATION	INFRASTRUCTURE	NUMBER OF DAMAGED	UNIT	QUANTITY	STATUS	COST(PHP)	REMARKS
Villa Paz		Roads	National	Naguilian - San Mariano Road (S00789LZ - Secondary Road) K0387+200, Brgy. Villa Paz, Naguilian, Isabela	0	Meter			600,000	Eroded shoulder, damaged PCCP and stone masonry Eroded shoulder, damaged PCCP and stone masonry Eroded shoulder, damaged PEroded shoulder, damaged PCCP and stone masonry CCP and stone masonry
Benito Soliven	1				0				6,000,000	
District 1		Roads	National	Naguilian - San Mariano Road (S00789LZ - Secondary Road) K0398+300, District 1, Benito Soliven, Isabela	0				6,000,000	eroded shoulder, damaged PCCP and stone masonry
San Mateo	1				0				30,000,000	
San Roque		Bridges	Local	San Roque-Bagong Sikat Bridge	0				30,000,000	Totally Damaged
NUEVA VIZCAYA	2				0				10,000,000	
Diadi	1				0				5,000,000	
Nagsabaran		Roads	National	Daang Maharlika (LZ), K0294+500, Brgy. Nagsabaran, Diadi, Nueva Vizcaya (Primary Road)	0				5,000,000	Damaged Gabion Type Retment including riprap shoulder protection
Kayapa	1				0				5,000,000	

REGION PROVINCE CITY /MUNICIPALITY BARANGAY		TYPE	CLASSIFICATION	INFRASTRUCTURE	NUMBER OF DAMAGED	UNIT	QUANTITY	STATUS	COST(PHP)	REMARKS
Pingkian		Roads	National	NUEVA VIZCAYA BENGUET RD(NATL SECONDARY) K 252+850, Pingkian, Kayapa, Nueva Vizcaya	0	Meter			5,000,000	Damaged Gabion Type Revetment including riprap shoulder protection
QUIRINO	8				0				24,628,327.5	
Aglipay	2				0				1,187,487.5	
San Benigno		Roads	National	Jct. Victoria-Maddela-Alicia-Kasibu Bdry Road, (S04786LZ), (Tertiary Road), K0406+650 (LL), San Benigno, Aglipay, Quirino	0	Meter			500,000	eroded shoulder and damaged PCCP
Pinahiw		Roads	National	Jct. Victoria-Maddela-Alicia-Kasibu Bdry Road, (S04748LZ), (Tertiary Road), K0397+800 (RL), Pinahiw, Aglipay, Quirino	0	Meter			687,487.5	damaged PCCP and Shoulder
Maddela	3				0				18,331,340	
Jose Ancheta		Roads	National	Jct. Victoria-Maddela-Alicia-Kasibu Road, (S04748LZ), (Tertiary Road), K0382+500 - K0382+620, Jose Ancheta, Maddela, Quirino	0				13,800,000	damaged Concrete Slope Protection and PCCP
Jose Ancheta		Roads	National	Jct. Victoria-Maddela-Alicia-Kasibu Road, (S04748LZ), (Tertiary Road), K0382+450, Jose Ancheta, Maddela, Quirino	0				2,000,000	Damaged Slope protection

REGION PROVINCE CITY /MUNICIPALITY BARANGAY		TYPE	CLASSIFICATION	INFRASTRUCTURE	NUMBER OF DAMAGED	UNIT	QUANTITY	STATUS	COST(PHP)	REMARKS
Balligui		Roads	National	Jct. Dumabato Norte - Balligui Road, (S04758LZ), (Tertiary Road), K0 375+200 RS, Balligui, Maddela, Quirino	0				2,531,340	eroded shoulder & Damaged Slope Protection (Stone Masonry)
Nagtipunan	3				0				5,109,500	
Giayan		Roads	National	Jct. Abbag-Nagtipunan-Nueva Vizcaya road via Dupax, (S04754LZ), (Tertiary Road), K 0454+320-K0454+360, Giayan, Nagtipunan, Quirino	0				900,000	Landslide and Damaged Slope Protection (Stone Masonry)
Disimungal		Roads	National	Cordon -Aurora Bdry. Road, (S04745LZ), (Secondary Road), K0405+650, Disimungal, Nagtipunan, Quirino	0				909,500	eroded shoulder and damaged Slope Protection (Stone Masonry)
Guingin		Roads	National	Jct.Abbag-Nagtipunan-Nueva Vizcaya Road via Dupax (S04754LZ), K0445+480-K0445+500, K0445+700-K0445+720 , Guingin, Nagtipunan, Quirino	0				3,300,000	Presence of cracks to ACP due to subsurface movement
REGION 3	21				21				54,700,000	
AURORA	1				1				10,000,000	
Baler	1				1				10,000,000	
SD Gabgab Brgy Buhangin		Flood control		Aguang River Flood Control	1	Meter			10,000,000	Scoured and collapsed concrete slope protection
BULACAN	12				12				10,000,000	
San Rafael	1				1				1,500,000	

REGION PROVINCE CITY /MUNICIPALITY BARANGAY		TYPE	CLASSIFICATION	INFRASTRUCTURE	NUMBER OF DAMAGED	UNIT	QUANTITY	STATUS	COST(PHP)	REMARKS
Daang maharlika road		Roads		Developed Potholes along Daang Maharlika Road K0061+000-K0082+000, San Rafael, San Idefonso and San Miguel, Bulacan	1			Needs immediate repair/maintenance	1,500,000	Needs immediate repair/maintenance
City of Meycauayan	2				2				1,100,000	
Along MNR		Roads		Developed Potholes along MNR, K0018+000-K0022+000, City of Meycauayan, Bulacan	1			Needs immediate repair/maintenance	600,000	Needs immediate repair/maintenance
Camalig,Pari road		Roads		Developed Potholes along Meycauayan-Camalig-Bahay Pari Road, City of Meycauayan, Bulacan	1			Needs immediate repair/maintenance	500,000	Needs immediate repair/maintenance
City of San Jose Del Monte Bulacan	3				3				2,900,000	
Brgy Bigte Ipo dam road City of San Jose Del Monte and Norzagaray		Roads		Developed Potholes along NCR/Bulacan Bdry.-Bigte-Ipo Dam Road City of San Jose Del Monte and Norzagaray, Bulacan	1			Needs immediate repair/maintenance	1,500,000	Needs immediate repair/maintenance
Along Bocaue-San Jose Road		Roads		Developed Potholes along Bocaue-San Jose Road, K0031+000-K0040+000, Sta. Maria and City of San Jose Del Monte Bulacan	1			Needs immediate repair/maintenance	800,000	Needs immediate repair/maintenance

REGION PROVINCE CITY /MUNICIPALITY BARANGAY		TYPE	CLASSIFICATION	INFRASTRUCTURE	NUMBER OF DAMAGED	UNIT	QUANTITY	STATUS	COST(PHP)	REMARKS
Along Muzon Tungkong Mangga Road		Roads		Develop Potholes along Muzon-Tungkong Mangga Road, City of San Jose Del Monte, Bulacan	1			Needs immediate repair/maintenance	600,000	Needs immediate repair/maintenance
Angat	1				1				800,000	
Along Gen Alejo Santos hi way		Roads		Developed Potholes along Gen. Alejo Santos Highway K0059+000-K0070+000, Angat , Bulacan	1			Needs immediate repair/maintenance	800,000	Needs immediate repair/maintenance
Sta Maria	2				2				1,500,000	
Along Sta Maria By pass Road		Roads		Developed Potholes along Sta. Maria By-Pass Road, K0030+000-K0035+000, Sta, Maria, Bulacan	1			Needs immediate repair/maintenance	1,000,000	Needs immediate repair/maintenance
Along Sta Maria-Norzagaray Road		Roads		Developed Potholes along Sta. Maria-Norzagaray Road, K0034+000-K0042+000, Sta. Maria, Bulacan	1			Needs immediate repair/maintenance	500,000	Needs immediate repair/maintenance
Norzagaray	1				1				1,500,000	
Bigte road		Roads		Developed Potholes along Norzagaray-Bigte Road, K0071+000-K0078+000 Norzagaray, Bulacan	1			Needs immediate repair/maintenance	1,500,000	Needs immediate repair/maintenance
San Miguel	1				1				500,000	
Sibul Road		Roads		Developed Potholes along San Miguel-Sibul Road, K0079+000-K000-K0086+000, San Miguel, Bulacan	1			Needs immediate repair/maintenance	500,000	Needs immediate repair/maintenance

REGION PROVINCE CITY /MUNICIPALITY BARANGAY		TYPE	CLASSIFICATION	INFRASTRUCTURE	NUMBER OF DAMAGED	UNIT	QUANTITY	STATUS	COST(PHP)	REMARKS
DRT	1				1				200,000	
Sapang Bulak		Roads		Slope Protection at Esteban Bulacan Road, K0085+100, Dona Remedios Trinidad, Bulacan	1	Meter			200,000	Needs immediate repair/maintenance
NUEVA ECIIJA	4				4				23,000,000	
Rizal	1				1				18,000,000	
San Esteban		Flood control		San Esteban Flood Control	1	Meter			18,000,000	Collapsed slope protection
Bongabon	1				1				2,000,000	
Brgy Labi		Roads		Repair/Rehab. Of Eroded Shoulder along Nueva Ecija-Aurora Road, Brgy. Labi, Bongabon, Nueva Ecija K0161+100.00	1	Meter			2,000,000	Immediate response needed for the protection of lives and property -need slope protection to prevent damage on pavement
Gabalton	1				1				2,000,000	
Brgy Malinao		Roads		Repair/Rehab. Of Eroded Shoulder along Jct. Tablang-Gabalton Road, Brgy. Malinao, Gabalton, Nueva Ecija	1				2,000,000	Immediate response needed for the protection of lives and property - need box culvert and sloper protection to protect concrete pavement
San leonardo	1				1				1,000,000	
Diversion road		Roads		Repair/Rehab. Of Collapsed Retaining Wall and Sidewalk along Daang Maharlika Road, Brgy. Diversion, San Leonardo, Nueva Ecija, K0094+600.00	1	Meter			1,000,000	Immediate response needed for the protection of lives and property
PAMPANGA	3				3				9,200,000	
City of San Fernando	1				1				800,000	

REGION PROVINCE CITY /MUNICIPALITY BARANGAY		TYPE	CLASSIFICATION	INFRASTRUCTURE	NUMBER OF DAMAGED	UNIT	QUANTITY	STATUS	COST(PHP)	REMARKS
Manila North Road		Roads		MANILA NORTH ROAD K0068+400-K0075+000	1	Kilometer			800,000	
Mexico and San Simon	1				1				400,000	
Tulaoc - Sto Domingo road		Roads		TULAUC-STO. DOMINGO ROAD (K0060+900 - 62+456) (K0066+000-K0068+420) at Intermittent Sections	1	Kilometer			400,000	
San Luis	1				1				8,000,000	
Sto tomas - sta rita road (Arnedo Dike)		Roads		STO. TOMAS - STA. RITA ROAD (ARNEDO DIKE)	1	Meter			8,000,000	Previously reported during Typhoon Karding & additional damage observed during the Typhoon Paeng
TARLAC	1				1				2,500,000	
San Jose	1				1				2,500,000	
Brgy Moriones		Roads		CAPAS-SAN JOSE-MAYANTOC Malcampa Road K0125+000-K0126+035	1	Meter			2,500,000	The immediate release of funds & repair
CALABARZON	89				89				1,163,960,800	
CAVITE	24				24				123,856,000	
General Trias	3				3				33,000,000	
Brgy. Bacao 1		Slope Protection	National	General Antonio Road, Brgy. Bacao 1, City of General Trias, Cavite	1			Collapsed Revetment due to Flash Flood - 100 l.m.	10,000,000	Damages caused by STS PAENG
Brgy. Bacao 2		Slope Protection	National	General Antonio Road, Brgy. Bacao 2, City of General Trias, Cavite	1			Collapsed Revetment due to Flash Flood - 200 l.m.	15,000,000	Damages caused by STS PAENG

REGION PROVINCE CITY /MUNICIPALITY BARANGAY		TYPE	CLASSIFICATION	INFRASTRUCTURE	NUMBER OF DAMAGED	UNIT	QUANTITY	STATUS	COST(PHP)	REMARKS
Brgy. Arnaldo		Concrete railing	National	Arnaldo Highway, Brgy. Arnaldo, City of General Trias, Cavite	1			Collapsed Revetment due to Flash Flood - 100 l.m.	8,000,000	Damages caused by STS PAENG
Imus	1				1				400,000	
Brgy. Pasong Buwaya		Road safety devices	National	Daang Hari Road (Unclassified Road), Brgy. Pasong Buwaya, Imus City, Cavite	1			Erosion of Bridge Approach	400,000	Damages caused by STS PAENG
Tagaytay	4				4				6,500,000	
		Slope Protection	National	Tagaytay - Taal Lake Road, K0057+100 - K0064+357 (Intermittent Section)	1			Damaged Stone Masonry - 20 l.m.	1,000,000	Damages caused by STS PAENG
		Slope Protection	National	Tagaytay - Taal Lake Road, K0057+100 - K0064+357 (Intermittent Section)	1			Damaged Rockfall Netting - 50 l.m.	4,800,000	Damages caused by STS PAENG
		Concrete railing	National	Tagaytay - Taal Lake Road, K0057+100 - K0064+357 (Intermittent Section)	1			Damaged Concrete Railing (Alingayngay Bridge) - 7 l.m.	100,000	Damages caused by STS PAENG
		Road safety devices	National	Tagaytay - Taal Lake Road, K0057+100 - K0064+357 (Intermittent Section)	1			Damaged Road Safety Devices (i.e. Metal Guardrails and Road Signs)	600,000	Damages caused by STS PAENG
No breakdown	16				16				83,956,000	
		Slope Protection	National	Carmona River Revetment	1			Totally collapsed revetment	20,000,000	Damages caused by STS PAENG
		Slope Protection	National	Carmona River Revetment	1			Partially collapsed revetment	5,000,000	Damages caused by STS PAENG
		Slope Protection	National	Carmona River Revetment	1			Major cracks	1,500,000	Damages caused by STS PAENG

REGION PROVINCE CITY /MUNICIPALITY BARANGAY		TYPE	CLASSIFICATION	INFRASTRUCTURE	NUMBER OF DAMAGED	UNIT	QUANTITY	STATUS	COST(PHP)	REMARKS
		Slope Protection	National	Carmona River Revetment	1			Totally collapsed revetment	17,000,000	Damages caused by STS PAENG
		Slope Protection	National	Carmona River Revetment	1			Totally collapsed revetment	3,500,000	Damages caused by STS PAENG
		Slope Protection	National	Carmona River Revetment	1			Totally collapsed revetment	4,000,000	Damages caused by STS PAENG
		Slope Protection	National	Imus River Revetment	1			Totally collapsed revetment	5,000,000	Damages caused by STS PAENG
		Slope Protection	National	Imus River Revetment	1			Totally collapsed revetment	4,000,000	Damages caused by STS PAENG
		Slope Protection	National	Molino VII Revetment (phase 1)	1			Totally collapsed revetment	3,534,000	Damages caused by STS PAENG
		Slope Protection	National	Molino VII Revetment (phase 2)	1			Partially collapsed Revetment	4,836,000	Damages caused by STS PAENG
		Slope Protection	National	Molino VII Revetment (phase 3)	1			Cracks	2,160,000	Damages caused by STS PAENG
		Slope Protection	National	Molino I Revetment	1			Totally collapsed revetment	6,230,000	Damages caused by STS PAENG
		Slope Protection	National	San Nicolas III Revetment	1			Partially collapsed Revetment	3,906,000	Damages caused by STS PAENG
		Slope Protection	National	San Nicolas Revetment	1			Cracks	200,000	Damages caused by STS PAENG
		Slope Protection	National	San Nicolas II Revetment(Phase 1)	1			Partially collapsed Revetment	2,790,000	Damages caused by STS PAENG
		Slope Protection	National	San Nicolas II Revetment (Phase 2)	1			Cracks	300,000	Damages caused by STS PAENG
LAGUNA	22				22				335,969,800	
No breakdown	16				16				266,769,800	
		Slope Protection	National	Pagsanjan-Lucban Road K0093+700 - K0093+720	1			Collapsed Slope Protection - 20 l.m.	3,000,000	Damages caused by STS PAENG

REGION PROVINCE CITY /MUNICIPALITY BARANGAY		TYPE	CLASSIFICATION	INFRASTRUCTURE	NUMBER OF DAMAGED	UNIT	QUANTITY	STATUS	COST(PHP)	REMARKS
		Slope Protection	National	Majayjay-Lucban Road K0116+250 - K0116+280	1			Collapsed Slope Protection - 20 l.m.	3,000,000	Damages caused by STS PAENG
		Slope Protection and Damaged Structure	National	Pagsanjan-Lucban Road K0101+200 - K0101+225	1			Road Slip/Eroded Shoulder	0	Damages caused by STS PAENG
		Slope Protection including Drainage Structures	National	Manila South Road Calamba Section (K0049+650 - K0049+750)	1			Road Slip / Collapsed Slope Protection	20,000,000	Damages caused by STS PAENG
		Slope Protection	National	Calamba - Sta. Cruz - Famy Junction Road (K0060+850 - K0060+950)	1			Landslide(No existing structure)	5,000,000	Damages caused by STS PAENG
		Slope Protection	National	Calamba - Sta. Cruz - Famy Junction Road (K0059+050 - K0059+070)	1			Landslide(No existing structure)	1,500,000	Damages caused by STS PAENG
		Slope Protection	National	Calamba - Tagaytay Road	1			Collapsed Flood Control	15,000,000	Damages caused by STS PAENG
		Road and Slope Protection	National	Calauan - Nagcarlan Road, K0088+500 - K0088+590	1			Road Slip/Collapsed Slope Protection	25,000,000	Damages caused by STS PAENG
		Roads	National	Daang Maharlika (S01681LZ) (K0082+000 - K0092+000) Intermittent Section	1			Series of Potholes	92,400,000	Damages caused by STS PAENG
		Roads	National	Daang Maharlika (S01681LZ) (K0078+300 - K0079+200) Intermittent Section	1			Series of Potholes	0	Damages caused by STS PAENG
		Roads	National	Daang Maharlika (S01681LZ) (K0074+000 - K0078+000) Intermittent Section	1			Series of Potholes	0	Damages caused by STS PAENG

REGION PROVINCE CITY /MUNICIPALITY BARANGAY		TYPE	CLASSIFICATION	INFRASTRUCTURE	NUMBER OF DAMAGED	UNIT	QUANTITY	STATUS	COST(PHP)	REMARKS
		Roads	National	San Pablo-Calauan Road (S01705LZ) (K0081+300 to K0082+050)	1			Series of Potholes	9,225,000	Damages caused by STS PAENG
		Roads	National	Calamba-Sta.Cruz-Famy Junction Road (S01706LZ) (K0072+300 - K0078+400) Intermittent Section	1			Series of Potholes	41,250,000	Damages caused by STS PAENG
		Roads	National	Maspang Highway (S01729LZ) (K0073+262)	1			Series of Potholes	5,344,800	Damages caused by STS PAENG
		Roads	National	Calauan-Nagcarlan Road (S01710LZ) (K0081+000 - K0083+000) & (K0089+000 - K0090+000) Intermittent Section	1			Series of Potholes	7,537,500	Damages caused by STS PAENG
		Roads	National	San Pablo-Rizal-Nagcarlan-Liliw Road (S05817LZ) (K0083+(-300) to K0083+000) & (K0091+000 - K0099+300) Intermittent Section	1			Series of Potholes	38,512,500	Damages caused by STS PAENG
Sta. Cruz	3				3				20,200,000	
Brgy. Sto. Angel Norte		Reinforced Concrete Revetment on Steel Sheet Pile Foundation	National	Sta. Cruz River Control along Sta. Cruz River (LS facing downstream), Bry. Sto. Angel Norte, Sta. Cruz, Laguna (Sta. 000 - Sta. 050)	1			Collapsed Revetment / River Bank Protection	8,500,000	Damages caused by STS PAENG

REGION PROVINCE CITY /MUNICIPALITY BARANGAY		TYPE	CLASSIFICATION	INFRASTRUCTURE	NUMBER OF DAMAGED	UNIT	QUANTITY	STATUS	COST(PHP)	REMARKS
Brgy. Patimbao		Reinforced Concrete Revetment on Steel Sheet Pile Foundation	National	Sta. Cruz River Control along Sta. Cruz River (LS facing downstream), Brgy. Patimbao, Sta. Cruz, Laguna (Sta. 000 - Sta. 050)	1			Collapsed Revetment / River Bank Protection	7,700,000	Damages caused by STS PAENG
Brgy. Sto. Angel Sur		Bridge Abutment Protection / Drainage Outfall	National	Sta. Cruz Bridge (B02477) Abutment Protection (First Approach) and Drainage Structure, Brgy. Sto. Angel Sur, Sta. Cruz, Laguna	1			Collapsed Abutment Protection due to Seepage of surface runoff from RCPC Drainage Outfall	4,000,000	Damages caused by STS PAENG
Calamba	2				2				34,000,000	
Brgy. Banadero		Flood control	National	Flood Control Structure, Brgy. Banadero, Calamba City, Laguna (along San Juan River)	1			Collapsed Flood Control	4,000,000	Damages caused by STS PAENG
Brgy. Looc		Farm to Market Road	National	Farm to Market Road, Brgy. Looc, Calamba City, Laguna	1			Totally Collapsed Road (FMR)	30,000,000	Damages caused by STS PAENG
Biñan	1				1				15,000,000	
Brgy. Sto. Nino		Flood control	National	Flood Control Structure, Brgy. Sto. Nino, Binan City, Laguna	1			Collapsed Flood Control	15,000,000	Damages caused by STS PAENG
BATANGAS	28				28				502,120,000	
Lemery	4				4				12,500,000	
Brgy. Dayapan		Road and Slope Protection	National	Diokno Highway, Brgy. Dayapan, Lemery, Batangas, K0088+425 - K0088+480	1			Road Slip and Collapsed Slope Protection	2,000,000	Damages caused by STS PAENG

REGION PROVINCE CITY /MUNICIPALITY BARANGAY		TYPE	CLASSIFICATION	INFRASTRUCTURE	NUMBER OF DAMAGED	UNIT	QUANTITY	STATUS	COST(PHP)	REMARKS
Brgy. Mahabang Dalig		Road and Slope Protection	National	Diokno Highway, K0087+030 - K0087+067.5 at Brgy. Mahabang Dahilig, Lemery, Batangas	1			Road Slip and Collapsed Slope Protection	2,500,000	Damages caused by STS PAENG
		Road and Canal	National	Lemery-Taal Diversion Road, K0128+(-1005) - K0128+(-306), Intermittent Section	1			Damaged stone masonry, guardrail, wheel guard, and solar studs	5,000,000	Damages caused by STS PAENG
Sinisian Bridge		Slope Protection and Pier Protection	National		1			Collapsed slope protection (gabions) at Abutment B and Pier	3,000,000	Damages caused by STS PAENG
Balayan	1				1				1,000,000	
		Sidewalk, Pavement, and Drainage	National	Palico-Balayan-Batangas Road, K0119+574- K0119+589, Left Side	1			Collapsed sidewalk, damaged pavement, and drainage	1,000,000	Damages caused by STS PAENG
No breakdown	18				18				454,820,000	
		Road and Slope Protection	National	K0089+593 - K0089+806, RS	1			Damaged off-carriageway and road slope protection	8,000,000	Damages caused by STS PAENG
		Slope Protection, Road, Drainage System	National	Talisay-Laurel-Agoncillo (S01928LZ), K0096+500 - K0096+525 RS	1			Collapsed Pavement and settlement of paved road Drainage Failure - 20 l.m.	2,500,000	Damages caused by STS PAENG
		Slope Protection	National	Tanauan-Talisay-Tagaytay Road, K0083+000 to K0084+900	1			Collapsed Slope Protection Structures - 1,800 l.m.	7,000,000	Damages caused by STS PAENG
Brgy. Tipas and Brgy. Lipahan		Flood control	National	Malaking Ilog Revetment (Brgy. Tipas and Brgy. Lipahan Section)	1			Collapsed Slope Protection	75,600,000	Damages caused by STS PAENG
Brgy. Tipas		Flood control	National	Malaking Ilog Revetment (Brgy. Tipas)	1			Collapsed Slope Protection	83,160,000	Damages caused by STS PAENG

REGION PROVINCE CITY /MUNICIPALITY BARANGAY		TYPE	CLASSIFICATION	INFRASTRUCTURE	NUMBER OF DAMAGED	UNIT	QUANTITY	STATUS	COST(PHP)	REMARKS
Brgy. Lipahan, Brgy. Palingowak and Brgy. Balagbag		Flood control	National	Lawaye River Revetment (Brgy. Lipahan, Brgy. Palingowak and Brgy. Balagbag Section)	1			Collapsed Concrete Slope and grouted Riprap	57,350,000	Damages caused by STS PAENG
Brgy. Pinagbayanan and Brgy. Poctol		Flood control	National	Lawaye River Revetment (Brgy. Pinagbayanan and Brgy. Poctol Section)	1			Collapsed Concrete Slope and grouted Riprap	67,710,000	Damages caused by STS PAENG
		Flood control	National	Palahanan - Libato Revetment	1			Cracks at Upstream (L/S), Collapsed Masonry at Downstream (R/S)	15,000,000	Damages caused by STS PAENG
		Flood control	National	Ipil Bridge Revetment	1			Collapsed Slope Protection Downstream (R/S)	2,000,000	Damages caused by STS PAENG
		Flood control	National	Ipil Bridge Revetment	1			Scoured Toe Protection Downstream (L/S)	1,000,000	Damages caused by STS PAENG
		Flood control	National	Putingbuhangin Bridge Revetment	1			Damaged Slope Protection Downstream (B/S)	20,000,000	Damages caused by STS PAENG
		Flood control	National	Bacao Bridge Revetment	1			Collapsed Slope Protection Downstream (B/S)	5,000,000	Damages caused by STS PAENG
		Flood control	National	Pinagsibaan Bridge II Revetment	1			Collapsed Slope Protection Downstream (B/S)	10,000,000	Damages caused by STS PAENG
		Flood control	National	Pinagsibaan Bridge II Revetment	1			Collapsed Slope Protection Downstream (B/S)	5,000,000	Damages caused by STS PAENG
		Flood control	National	Paninsingin Bridge Revetment	1			Collapsed Slope Protection Downstream (B/S)	5,000,000	Damages caused by STS PAENG
		Flood control	National	Yaboc Bridge Revetment	1			Scoured Toe protection Upstream (L/S)	2,500,000	Damages caused by STS PAENG
		Flood control	National	Yaboc Bridge Revetment	1			Scoured Toe protection Upstream (L/S)	1,000,000	Damages caused by STS PAENG

REGION PROVINCE CITY /MUNICIPALITY BARANGAY		TYPE	CLASSIFICATION	INFRASTRUCTURE	NUMBER OF DAMAGED	UNIT	QUANTITY	STATUS	COST(PHP)	REMARKS
		Roads	National	Rosario-San Juan Road, K0132+200 - K0134+250	1			Oversaturated Roadway leading to base failure	87,000,000	Damages caused by STS PAENG
Batangas City	2				2				21,800,000	
Brgy Talahib Pandayan		Pavement and Flood Control	National	Batangas-Tabangao-Lobo Road, Brgy. Talahib Pandayan, Batangas City, Batangas	1			Damaged / Collapsed PCCP and Stone Masonry	1,800,000	Damages caused by STS PAENG
Tinga-Pinamucan Bypass Road		Bridge and Slope Protection	National	Tinga-San Pedro Bridge, Tinga-Pinamucan Bypass Road, Batangas City, Batangas	1			Damaged Approach Slab and Slope Protection	20,000,000	Damages caused by STS PAENG
Lobo	1				1				2,000,000	
		Roadside Structure	National	Batangas-Lobo Road (Lobo Section), Lobo, Batangas, within K0130+950 - K0131+000	1			Damaged / Collapsed Stone Masonry	2,000,000	Damages caused by STS PAENG
Laurel	1				1				5,000,000	
Brgy. Bugaan		Slope Protection and Road	National	Talisay-Laurel-Agoncillo Road Brgy. Bugaan, Laurel, Batangas, K0096+950	1			Damaged Slope Protection/Parapet Wall Structures; Scoured Pavement Base - 30 l.m.	5,000,000	Damages caused by STS PAENG
Balete	1				1				5,000,000	
		Slope Protection, Sidewalk, Curb and Gutter	National	Taal Lake Circumferential Road (Balete Section)	1			Damaged Lakewall Protection, Sidewalk, Curb and Gutter	5,000,000	Damages caused by STS PAENG
QUEZON	15				15				202,015,000	
Real	5				5				9,965,000	
Brgy. Tignoan		Slope Protection/ Line Canal	National	Famy-Real-Infanta-Dinahican Port Road (S01542LZ), K0115+100 RS, Brgy. Tignoan, Real, Quezon	1			Existing Damaged Slope Protection/Line Canal aggravated by STS 'PAENG'	1,170,000	Damages caused by STS PAENG

REGION PROVINCE CITY /MUNICIPALITY BARANGAY		TYPE	CLASSIFICATION	INFRASTRUCTURE	NUMBER OF DAMAGED	UNIT	QUANTITY	STATUS	COST(PHP)	REMARKS
		Slope Protection	National	Mauban-Tiguan Road (S01553LZ), K0115+450 LS, Real, Quezon	1			Existing Damaged Slope Protection, Roadslip aggravated by STS 'PAENG'	775,000	Damages caused by STS PAENG
		Slope Protection	National	Mauban-Tiguan Road (S01553LZ), K0116+300 LS, Real, Quezon	1			Existing Damaged Slope Protection, Roadslip aggravated by STS 'PAENG'	400,000	Damages caused by STS PAENG
		Slope Protection	National	Mauban-Tiguan Road (S01553LZ), K0117+050 LS, Real, Quezon	1			Existing Damaged Slope Protection, Roadslip aggravated by STS 'PAENG'	620,000	Damages caused by STS PAENG
Brgy. Cawayan		Slope Protection	National	Cawayan Flood Control Structure, Sitio Tayumanak Bdry. Batibot, Brgy. Cawayan, Real Quezo	1			Damaged & Scoured Revetment, Stone Masonry, and Gabions	7,000,000	Damages caused by STS PAENG
No breakdown	4				4				172,250,000	
		Bridges	National	Bantilan Bridge along San Juan - Candelaria Jct. Candelaria - Bolboc Road	1			Collapsed Bridge (swept pier and superstructure)	90,000,000	Damages caused by STS PAENG
		Slope Protection - Grouted Riprap	National	Slope Protection along Malaking Tubig River at Bantilan Bridge, San Juan - Candelaria Junction Candelaria - Bolboc Road	1			Scoured Slope Protection (Grouted Riprap)	42,000,000	Damages caused by STS PAENG
		Slope Protection - Gabions	National	Slope Protection along Lagnas River at Lagnas I Bridge, Daang Maharlika (Sariaya Section)	1			Scoured Slope Protection (Gabions)	40,000,000	Damages caused by STS PAENG

REGION PROVINCE CITY /MUNICIPALITY BARANGAY		TYPE	CLASSIFICATION	INFRASTRUCTURE	NUMBER OF DAMAGED	UNIT	QUANTITY	STATUS	COST(PHP)	REMARKS
		Stone Masonry, Sidewalk & Gutter	National	Scoured Stone Masonry and Collapsed Sidewalk and Gutter at Lutucan - Guisguis Port Road, K0117+950 - K0117+965 LS	1			Damaged Stone Masonry and Collapsed Sidewalk and Gutter	250,000	Damages caused by STS PAENG
San Antonio	1				1				2,000,000	
		Slope Protection - Grouted Riprap	National	Slope Protection at Sampaga - San Jose Bridge (Tulay ng Pangulo), San Antonio, Quezon	1			Collapsed Slope Protection (Grouted Riprap	2,000,000	Damages caused by STS PAENG
Pagbilao	2				2				5,300,000	
		Roads	National	Daang Maharlika K0135+(-732) - K0181+000 (Intermittent Section), Pagbilao - Atimonan, Quezon	1			Excessive Developed Potholes	4,300,000	Damages caused by STS PAENG
		Drainage	National	Daang Maharlika K0146+815 - K0147+000 BS., Pagbilao, Quezon	1			Excessive Developed Potholes	1,000,000	Damages caused by STS PAENG
Plaridel	1				1				4,100,000	
		Roads	National	Daang Maharlika K0182+000 - K0209+000 (Intermittent Section), Plaridel - Gumaca, Quezon	1			Excessive Developed Potholes	4,100,000	Damages caused by STS PAENG
Lopez	2				2				8,400,000	
		Roads	National	Daang Maharlika K0210+000 - K0246+724 (Intermittent Section), Lopez - Calauag, Quezon	1			Excessive Developed Potholes	4,250,000	Damages caused by STS PAENG

REGION PROVINCE CITY /MUNICIPALITY BARANGAY		TYPE	CLASSIFICATION	INFRASTRUCTURE	NUMBER OF DAMAGED	UNIT	QUANTITY	STATUS	COST(PHP)	REMARKS
		Roads	National	Quirino Highway K0251+(-511) - K0281+185 (Intermittent Section), Guinayangan - Tagkawayan, Quezon	1			Excessive Developed Potholes	4,150,000	Damages caused by STS PAENG
MIMAROPA	95				95				160,007,400	
MARINDUQUE	45				45				94,190,000	
Torrijos	1				1				20,000	
Talawan		Government Facilities	Local	Solar Light with Post	1				20,000	
Gasán	15				15				16,970,000	
Uno		Flood control	Local	Flood Control	1			Damaged	1,125,000	45Im , near Justice Hall
Dili		Flood control	Local	Flood Control	1			Damaged	1,750,000	60Im
Mangiliol		Flood control	Local	Flood Control	1			Damaged	2,500,000	100Im
Dawis		Flood control	Local	Flood Control	1			Damaged	3,000,000	75Im with 4m width Concrete Pavelemtn at Pinagmisahan
Matandang Gasan		Flood control	Local	Flood Control	1			Damaged	3,500,000	75Im
Tabionan		Bridges	Local	Bridge	1			Damaged	3,500,000	
Tabionan		Bridges	Local	Bridge	1			Damaged	750,000	Slip and slide section
Bahi		Government Facilities	Local	Waiting shed	1			Damaged	30,000	
Bangbang		Government Facilities	Local	Waiting shed	1			Damaged	30,000	
Libtangin		Government Facilities	Local	Waiting shed	1			Damaged	50,000	
Bangbang		Government Facilities	Local	Multi-purpose Hall	1			Damaged	350,000	Damaged Ceiling
Mangiliol		Health facilities	Local	Health Center	1			Damaged	200,000	Damaged Ceiling
Mangiliol		Government Facilities	Local	Daycare Center	1			Damaged	150,000	Damaged Ceiling
Masiga		Health facilities	Local	Health Station	1			Damaged	20,000	Damaged side gutter
Masiga		Government Facilities	Local	Covered Court	1			Damaged	15,000	Damaged side flashing

REGION PROVINCE CITY /MUNICIPALITY BARANGAY		TYPE	CLASSIFICATION	INFRASTRUCTURE	NUMBER OF DAMAGED	UNIT	QUANTITY	STATUS	COST(PHP)	REMARKS
Mogpog	7				7				60,200,000	
Butansapa		Roads	National	Marinduque Circumferential Road K0015 + 090 - K0015 +140 (Left Side)	1			Damaged	3,000,000	Roadslip
Butansapa		Roads	National	Marinduque Circumferential Road K0015 + 756 - K0015 + 856 (Both Side)	1			Damaged	9,000,000	Roadslip
Tarug		Roads	National	Marinduque Circumferential Road K0015 + 948 - K0015 + 988 (Right Side)	1			Damaged	4,000,000	Roadslip
Tarug		Roads	National	Marinduque Circumferential Road K0016 + 163 - K0016 +263 (Right Side)	1			Damaged	9,000,000	Roadslip
Tarug		Roads	National	Marinduque Circumferential Road K0017 + 442 - K0017 + 500 (Right Side)	1			Damaged	5,200,000	Roadslip
Magapua		Flood control	National	Magapua Flood Control Sta. 0 + 000 - Sta. 0 + 140 (Right Side facing US)	1			Damaged	14,000,000	Collapse Revetment Wall
Malusak		Flood control	National	Malusak Flood Control Sta. 0 + 000 - Sta. 0 + 161 (Right Side facing US)	1			Damaged	16,000,000	Collapse Revetment Wall
Santa Cruz	2				2				17,000,000	
Dolores		Roads	National	Marinduque Circumferential Road K0024 + 467 - K0024 + 600 (Left Side)	1			Damaged	10,000,000	Roadslip
Lapu-lapu		Flood control	National	Lapu-Lapu Flood Control Sta. 0 + 023 - Sta. 0 + 093 (Left Side facing US)	1			Damaged	7,000,000	Collapse Revetment Wall
No breakdown	20				20				0	

REGION PROVINCE CITY /MUNICIPALITY BARANGAY		TYPE	CLASSIFICATION	INFRASTRUCTURE	NUMBER OF DAMAGED	UNIT	QUANTITY	STATUS	COST(PHP)	REMARKS
		Schools	Local	Maligaya Elementary School	1			Damaged	0	6 rooms- totally damaged, 6 rooms- minor damage
		Schools	Local	Tambunan Elementary School	1			Damaged	0	6 rooms- totally damaged, 7 rooms- major damage, 6 rooms- minor damage
		Schools	Local	Bognuyan Elementary School	1			Damaged	0	6 rooms- totally damaged, 6 rooms- major damage, 5 rooms- minor damage
		Schools	Local	Butansapa Elementary School	1			Damaged	0	3 rooms- totally damaged
		Schools	Local	Gasas Elementary School	1			Damaged	0	3 rooms- totally damaged, 2 rooms- major damage, 1 room- minor damage
		Schools	Local	Makapuyat Elementary School	1			Damaged	0	6 rooms- totally damaged, 6 rooms- major damage
		Schools	Local	Santa Cruz East Central School	1			Damaged	0	1 room- totally damaged, 1 room- major damage, 3 rooms- minor damage
		Schools	Local	Tamayo Elementary School	1			Damaged	0	2 rooms- totally damaged
		Schools	Local	Aturan Elementary School	1			Damaged	0	9 rooms- totally damaged, 9 rooms- major damage, 2 rooms- minor damage
		Schools	Local	Balogo Elementary School	1			Damaged	0	3 rooms- totally damaged, 3 rooms- minor damage
		Schools	Local	Dating Bayan Elementary School	1			Damaged	0	1 room- totally damaged, 1 room- major damage, 1 room- minor damage

REGION PROVINCE CITY /MUNICIPALITY BARANGAY		TYPE	CLASSIFICATION	INFRASTRUCTURE	NUMBER OF DAMAGED	UNIT	QUANTITY	STATUS	COST(PHP)	REMARKS
		Schools	Local	Dolores Elementary School	1			Damaged	0	7 rooms- totally damaged, 7 rooms- major damage, 3 rooms- minor damage
		Schools	Local	Lamesa Elementary School	1			Damaged	0	2 rooms- totally damaged, 2 rooms- major damage, 2 rooms- minor damage
		Schools	Local	Lusok Elementary School	1			Damaged	0	1 room- totally damaged, 9 rooms- minor damage
		Schools	Local	Kinyaman Elementary School	1			Damaged	0	2 rooms- totally damaged, 3 rooms- major damage, 2 rooms- minor damage
		Schools	Local	Mabuhay Primary School	1			Damaged	0	2 rooms- totally damaged, 2 rooms- minor damage
		Schools	Local	Tigwi Elementary School	1			Damaged	0	2 rooms- totally damaged, 4 rooms- minor damage
		Schools	Local	Auroral Sevilla Sotto Libtangan Elementary School	1			Damaged	0	2 rooms- totally damaged, 3 rooms- minor damage
		Schools	Local	Punong National High school	1			Damaged	0	1 room- totally damaged
		Schools	Local	Tiguion National High School	1			Damaged	0	1 room- totally damaged, 2 rooms- minor damage
OCCIDENTAL MINDORO	17				17				25,400	
Lubang	13				13				0	
Maligaya		Flood control	Local	Seawall	1	Meter		Totally Damage	0	
Maliig		Government Facilities	Local	Old Building	1			Partially Damaged	0	Damaged Roofing
Maliig		Government Facilities	Local	New Building	1			Partially Damaged	0	Damaged Ceiling
Vigo		Schools	Local	Vigo Elementary School	1			Partially Damaged	0	Damaged Roofing

REGION PROVINCE CITY /MUNICIPALITY BARANGAY		TYPE	CLASSIFICATION	INFRASTRUCTURE	NUMBER OF DAMAGED	UNIT	QUANTITY	STATUS	COST(PHP)	REMARKS
Maliig		Schools	Local	Balaguin Primary School	1			Partially Damaged	0	Damaged Ceiling
Maliig		Schools	Local	Maliig Elementary School	1			Partially Damaged	0	Damaged Roofing
Bagong Sikat		Flood control	Local	Seawall	1			Partially Damaged	0	
Cabra		Flood control	Local	Seawall	1			Partially Damaged	0	
Maliig		Government Facilities	Local	SK Hall	1			Partially Damaged	0	Damaged Roofing
Tagbac		Government Facilities	Local	Tagbac Daycare Center	1			Partially Damaged	0	Damaged Roofing (gutter)
Tagbac		Schools	Local	Tagbac Elementary School	1			Partially Damaged	0	Damaged Roofing (Ceiling, Flashing, Fascia Board)
Tagbac		Government Facilities	Local	Kusangloob Daycare Center	1			Partially Damaged	0	Damaged Roofing
Tagbac		Schools	Local	Kusangloob Elementary School	1			Partially Damaged	0	Damaged Roofing
Looc	3				3				25,400	
Balikyay		Flood control	Local	Seawall	1			Partially Damaged	3,700	
Agkawayan		Health facilities	Local	Barangay Health Station	1			Totally Damaged	19,100	Damaged Glass Door
Bonbon		Schools	Local	Looc Central School	1			Partially Damaged	2,600	Damaged Roofing
No breakdown	1				1				0	
		Schools	Local	San Vicente Elementary School	1			Damaged	0	3 rooms- totally damaged, 3 rooms- major damage, 1 room- minor damage
ORIENTAL MINDORO	14				14				50,572,000	
Naujan	9				9				11,872,000	
Malvar		Flood control	Local	Bagto River Earthdike	1			Totally Damaged	1,760,000	Totally washed out 50mx4mx12m
Mahabang Parang		Flood control	Local	Bucayao River Earthdike	1			Totally Damaged	576,000	Totally washed out 60mx2mx6m
San Nicolas		Flood control	Local	Pag-Asa River Earthdike	1			Totally Damaged	1,280,000	Totally washed out 100mLx2.5mHx8m W basex5mW top
Apitong		Flood control	Local	Panggalaan River Earthdike	1			Totally Damaged	768,000	Totally washed out 80mLx2mHx6mW base

REGION PROVINCE CITY /MUNICIPALITY BARANGAY		TYPE	CLASSIFICATION	INFRASTRUCTURE	NUMBER OF DAMAGED	UNIT	QUANTITY	STATUS	COST(PHP)	REMARKS
Dayapan		Flood control	Local	Dayapan Earthdike	1			Totally Damaged	1,440,000	150mLx2mHx6m W base
Arangin		Flood control	Local	Sitio 4, 6 Earthdike	1			Totally Damaged	2,688,000	Totally washed out 140mL x 3m H x 8mW (base)
Masagana		Flood control	Local	Naglaon Earthdike	1			Totally Damaged	1,200,000	Totally washed out 150m L x 2m H x 5m W (base)
Metolza		Flood control	Local	Dulangan Earthdike	1			Totally Damaged	960,000	Totally washed out 30m L x 4m H x 1m W (base)
Evangelista		Flood control	Local	Dulangan Earthdike	1			Totally Damaged	1,200,000	Totally washed out 15m L x 2m H x 5m W (base)
Mansalay	1				1				1,200,000	
Teresita		Bridges	National	Calapan South Road, Mansalay Bridge (K0154+000)	1			Damaged	1,200,000	Damaged Abutment Protection at Abutment B. The condition of abutment protection is constantly monitored
No breakdown	1				1				0	
		Schools	Local	Juan Arcemo Elementary School	1			Damaged	0	3 rooms- totally damaged, 3 rooms- minor damage
Calapan City	1				1				20,000,000	
Gutad		Flood control	National	Gutad River Control (Concrete Revetment)	1			Damaged	20,000,000	Collapsed structure
Victoria	1				1				16,000,000	
Alcate		Flood control	National	Alcate River Control (Gabions)	1			Damaged	16,000,000	Collapsed structure
San Teodoro	1				1				1,500,000	
Calatangan		Roads	National	Calapan North Road K0022+700	1			Damaged	1,500,000	Roadslip
PALAWAN	17				17				15,220,000	
El Nido	3				3				5,020,000	

REGION PROVINCE CITY /MUNICIPALITY BARANGAY		TYPE	CLASSIFICATION	INFRASTRUCTURE	NUMBER OF DAMAGED	UNIT	QUANTITY	STATUS	COST(PHP)	REMARKS
San Fernando		Roads	National	EL NIDO-JCT NEW IBAJAY ROAD (S00059PW) K0300+100 - K0300+118	1			Damaged	3,000,000	Road Slip - 18 L.M. in length and 17 L.M. height @ K0300+100 (RS)
San Fernando		Roads	National	EL NIDO-JCT NEW IBAJAY ROAD (S00059PW) K0301+980 - K0302+000	1			Damaged	2,000,000	Damaged pavement and culvert headwall - 5 Blocks and 1L.M. Headwall with 5M height @ K0301+980(LS)
Bebeladan		Government Facilities	Local	Kiminawit Covered Court	1			Partially Damaged	20,000	
Taytay	3				3				8,000,000	
Paglaum		Roads	National	JCT PAGLAUM-BATO ROAD (S00045PW) K0183+892 - K0184+042	1			Damaged	2,500,000	Road Slip - 30 L.M. in length and 5 L.M. height @ K0183+892 (LS)
Paglaum		Bridges	National	JCT PAGLAUM-BATO ROAD (S00045PW) BALITE BRIDGE K0193+692	1			Damaged	3,000,000	Totally damaged slope protection structures of bridge abutment
Abongan		Roads	National	PUERTO PRINCESA NORTH ROAD (S00052PW) K0185+500 - K0185+515	1			Damaged	2,500,000	Road Slip - 15 L.M. in length and 6 L.M. height @ K0185+500 (LS)
Roxas	1				1				1,500,000	
III		Roads	National	ROXAS DIVERSION ROAD (S00002PW) K0137+300 - K0137+310	1			Damaged	1,500,000	Damaged/collapsed 2 blocks of concrete road shoulder that may result to possible roadslip @ K0137+300(RS)
Agutaya	10				10				700,000	
Diit		Government Facilities	Local	Daycare Center I	1			Damaged	100,000	2 rooms damaged
Diit		Government Facilities	Local	Daycare Center II	1			Damaged	100,000	2 rooms damaged

REGION PROVINCE CITY /MUNICIPALITY BARANGAY		TYPE	CLASSIFICATION	INFRASTRUCTURE	NUMBER OF DAMAGED	UNIT	QUANTITY	STATUS	COST(PHP)	REMARKS
Dii		Schools	Local	Dii Elementary School	1			Damaged	100,000	1 room damaged
Dii		Health facilities	Local	Health Center	1			Damaged	100,000	1 building damaged
		Government Facilities	Local	Daycare Center	1			Totally Damaged	100,000	
		Health facilities	Local	Health Center	1			Damaged	100,000	1 room damaged
Villasol		Flood control	Local	Bundle/Seawall	1			Partially Damaged	20,000	1 partially dmerged
Abagat		Flood control	Local	Bundle/Seawall	1			Partially Damaged	40,000	2 partially damaged
Algeciras		Flood control	Local	Bundle/Seawall	1			Partially Damaged	20,000	1 partially dmerged
Cambian		Flood control	Local	Bundle/Seawall	1			Partially Damaged	20,000	1 partially dmerged
ROMBLON	2				2				0	
No breakdown	2				2				0	
		Schools			1			Damaged	0	3 rooms- totally damaged, 3 rooms- major damage
		Schools			1			Damaged	0	5 rooms- totally damaged, 5 rooms- major damage, 1 room-minor damage
REGION 5	26				18				708,178,612	
CAMARINES SUR	8				12				346,329,632	
No breakdown	8				12				346,329,632	
		Roads	National		0				200,500,000	
		Schools	National		0				28,500,000	
		Roads	Local		0				30,256,500	
		Bridges	Local		0				26,400,000	
		Flood control	Local		10				54,500,000	
		Government Facilities	Local		0				5,749,932	
		Streetlights	Local		0				73,200	
		Utility Services Facilities	Local		2				350,000	
CATANDUANES	3				2				54,500,000	
No breakdown	3				2				54,500,000	

REGION PROVINCE CITY /MUNICIPALITY BARANGAY		TYPE	CLASSIFICATION	INFRASTRUCTURE	NUMBER OF DAMAGED	UNIT	QUANTITY	STATUS	COST(PHP)	REMARKS
		Roads	National		0				36,000,000	
		Flood control	National		2				7,000,000	
		Schools	National		0				11,500,000	
MASBATE	5				3				104,237,980	
No breakdown	3				3				89,628,480	
		Roads	National		0				7,228,480	
		Flood control	National		3				26,900,000	
		Schools	National		0				55,500,000	
Esperanza	1				0				4,509,500	
		Government Facilities	Local		0				4,509,500	
Pio V. Corpuz	1				0				10,100,000	
		Government Facilities	Local		0				10,100,000	
SORSOGON	5				1				32,081,000	
No breakdown	4				1				28,421,000	
		Roads	National		0				7,200,000	
		Schools	National		0				11,000,000	
		Roads	Local		0				10,100,000	
		Utility Services Facilities	Local		1				121,000	
Pilar	1				0				3,660,000	
		Government Facilities	Local		0				3,660,000	
ALBAY	1				0				36,000,000	
No breakdown	1				0				36,000,000	
		Schools	National		0				36,000,000	
CAMARINES NORTE	4				0				135,030,000	
No breakdown	3				0				132,500,000	
		Schools	National		0				9,500,000	
		Roads	Local		0				100,000,000	
		Government Facilities	Local		0				23,000,000	
Talisay	1				0				2,530,000	

REGION PROVINCE CITY /MUNICIPALITY BARANGAY		TYPE	CLASSIFICATION	INFRASTRUCTURE	NUMBER OF DAMAGED	UNIT	QUANTITY	STATUS	COST(PHP)	REMARKS
		Government Facilities	Local		0				2,530,000	
REGION 6	23				27				661,675	
ANTIQUE	9				9				0	
Hamtic	2				2				0	
Sitio Guru-an, Brgy. Piapi 1		Utility Services Facilities	Local	Electrical Line of ANTECO	1			The electrical line of ANTECO in two (2) barangays were affected	0	<ul style="list-style-type: none"> • Due to the continuous downpour of rain, two (2) trees in separate barangays were uprooted and affected the nearby electrical line. • On-going clearing operation by the linemen and maintenance of ANTECO. • 1 classroom at Guintas Elementary
Guintas Elementary School		Government Facilities	Local		1				0	<ul style="list-style-type: none"> • 1 classroom at Guintas Elementary School was partially damaged
Patnongon	2				2				0	
Ypayo Bridge		Bridges	Local		1			The bridge was cut off	0	<ul style="list-style-type: none"> • impassable to all type's of vehicles going to the northern part of Antique and vice versa
Badiangan		Bridges	Local	The hanging footbridge was cut off	1				0	Ongoing validation on the reported damage
Laua-an	2				2				0	
Paliwan		Bridges	Local	The bridge was cut off	1				0	Not passable to all types of vehicles. Still ongoing validation
Cairawan		Bridges	Local	The approach of the bridge was excavated	1				0	Not passable to all types of vehicles.
Valderrama	1				1				0	

REGION PROVINCE CITY /MUNICIPALITY BARANGAY		TYPE	CLASSIFICATION	INFRASTRUCTURE	NUMBER OF DAMAGED	UNIT	QUANTITY	STATUS	COST(PHP)	REMARKS
Iglinab		Bridges	Local	bridge collapsed	1				0	Not passable to all types of vehicles
Barbaza	1				1				0	
Dalanas		Flood control	Local	The Dalanas dike was washed out due to the strong current of water that overflowed	1				0	Still ongoing validation on the extent of the damage
Sibalom	1				1				0	
Nagdayao		Flood control	Local	The dike was damaged and the road is impassable due to the overflowing water	1				0	
ILOILO	9				11				661,675	
Passi	8				10				661,675	
Brgy. Cabunga		Bridges	Local	Wooden bridge	1				20,000	
Brgy. Dalicanan		Flood control	Local	slope protection, box culvert	1				42,312	
Brgy. Mambiranan Pequeño		Flood control	Local	slope protection, Riprap	1				133,753	
Brgy. Mambiranan Gde		Flood control	Local	Cross pipe drainage headwall and canal	1				100,000	
Brgy. Sablogon		Roads	Local	sidewalk curb gutter	1				182,053	
Sitio Bantayan, Mambiranan Gde		Roads	Local	road shoulder	1				61,939	
Brgy. Mambiranan Pequeño		Roads	Local	road shoulder	1				25,808	
Pob Ilawod		Government Facilities	Local	esplanade	3				95,810	
No breakdown	1				1				0	
		Schools	Local	schools with damaged classrooms	1				0	
AKLAN	2				4				0	
New Washington	1				1				0	
Brgy. Poblacion, Tambak, and Fatima		Flood control	Local	seawall protection	1				0	Damaged seawall protection due to strong waves
No breakdown	1				3				0	

REGION PROVINCE CITY /MUNICIPALITY BARANGAY		TYPE	CLASSIFICATION	INFRASTRUCTURE	NUMBER OF DAMAGED	UNIT	QUANTITY	STATUS	COST(PHP)	REMARKS
		Schools	Local	schools with damaged classrooms	3				0	
CAPIZ	1				1				0	
No breakdown	1				1				0	
		Schools	Local	schools with damaged classrooms	1				0	
NEGROS OCCIDENTAL	2				2				0	
Valladolid	1				1				0	
		Schools	Local	schools with damaged classrooms	1				0	
San Carlos	1				1				0	
		Schools	Local	schools with damaged classrooms	1			partially damage - minor	0	
REGION 7	25				64				277,000,000	
BOHOL	9				9				254,000,000	
Batuan	1				1				44,000,000	
Brgy Rizal, Batuan , Bohol		Roads	National		1			Passable	44,000,000	Damage of Bridge Slope Protection
Carmen	1				1				30,000,000	
Brgy Alegria, Carmen, Bohol		Bridges	National		1			Passable	30,000,000	Damage of Bridge Slope Protection
Jagna	1				1				30,000,000	
Brgy, Tubod Monte, Jagna, Bohol		Bridges	National		1			Passable	30,000,000	Damage of Bridge Slope Protection
Loay	2				2				70,000,000	
Tocdog, Loay, Bohol		Roads	National		1			Passable	50,000,000	Scouring of shoreline protection
Brgy Tocdong Loay, Bohol		Roads	National		1			Passable	20,000,000	Scouring of shoreline protection
Duero	1				1				30,000,000	
Brgy Guinsularan, Duero, Bohol		Bridges	National		1			Passable	30,000,000	Damage of Bridge Slope Protection
Garcia Hernandez	1				1				50,000,000	

REGION PROVINCE CITY /MUNICIPALITY BARANGAY		TYPE	CLASSIFICATION	INFRASTRUCTURE	NUMBER OF DAMAGED	UNIT	QUANTITY	STATUS	COST(PHP)	REMARKS
Brgy Malinao, Garcia-Hernandez, Bohol		Roads	National		1			Passable	50,000,000	Scouring of shore protection
No breakdown	2				2				0	
Langtad Elementary School		Schools			1			Partially Damaged Classrooms (Major)	0	
Langtad Elementary School		Schools			1			Partially Damaged Classrooms (Minor)	0	
SIQUIJOR	2				2				18,000,000	
San Juan	2				2				18,000,000	
Brgy Maite, San Juan, Siquijor		Roads	National		1				8,000,000	Damaged shore protection due to strong waves
Brgy Lalao, San Juan, Siquijor		Roads	National		1				10,000,000	Damaged shore protection due to strong waves
CEBU	5				14				0	
Cebu City	3				4				0	
Sawang Calero Elementary School		Schools			1			Partially Damaged Classrooms (Major)	0	
Sawang Calero Elementary School		Schools			1			Partially Damaged Classrooms (Minor)	0	
Zapatera Elementary School (Night/Sped)		Schools			2			Totally Damaged Classrooms	0	
Mandaue	2				10				0	
Subangdaku Elementary School		Schools			8			Partially Damaged Classrooms (Minor)	0	
Subangdaku Elementary School		School-hand-washing facilities			2				0	Damaged hand-washing facilities
NEGROS ORIENTAL	9				39				5,000,000	
No breakdown	7				36				0	
Sampiniton Elementary School		Schools			8			Partially Damaged Classrooms (Minor)	0	
Cabugan Elementary School		Schools			5			Partially Damaged Classrooms (Minor)	0	

REGION PROVINCE CITY /MUNICIPALITY BARANGAY		TYPE	CLASSIFICATION	INFRASTRUCTURE	NUMBER OF DAMAGED	UNIT	QUANTITY	STATUS	COST(PHP)	REMARKS
Casalaan Elementary School		Schools			8			Partially Damaged Classrooms (Major)	0	
Basakan Elementary School		Schools			2			Partially Damaged Classrooms (Major)	0	
Canlukduhan Elementary School		Schools			3			Partially Damaged Classrooms (Major)	0	
Nasipit Elementary School		School-hand-washing facilities			1				0	Damaged hand-washing facilities
Casalaan Elementary School		School-hand-washing facilities			9				0	Damaged hand-washing facilities
Santa Catalina	1				2				5,000,000	
Nabagang, Poblacion		Collapsed Nagbagang Seawall and Road Slip 2 (Major Slip)	National	Roads and Flood Mitigation Structures	2			Collapsed Nagbagang Seawall and Road Slip 2 (Major Slip); scouring and caving in underneath the road pavement due to high sea waves during the onslaught of T.S. Paeng with an estimated volume of damage = 720 cu.m.	5,000,000	Needs immediate rehabilitation to protect the existing structures from further damage and ensure the safety of the affected areas.
Bayawan (Tulong)	1				1				0	
Villasol		Roads	National	K0139+200, LS, Bayawan-Kabankalan Road	1	Meter		One lane passable	0	Needs construction of road slope stabilization control (slope protection structure) to prevent further damage to road pavement
REGION 10	5				5				110,050,000	
MISAMIS ORIENTAL	5				5				110,050,000	
Jasaan	2				2				0	
San Nicolas		Spillway	Local	Spillway	1				0	Not passable
Solana		Spillway	Local	Spillway	1				0	Not passable
Lagonglong	2				2				110,000,000	

REGION PROVINCE CITY /MUNICIPALITY BARANGAY		TYPE	CLASSIFICATION	INFRASTRUCTURE	NUMBER OF DAMAGED	UNIT	QUANTITY	STATUS	COST(PHP)	REMARKS
Dampil		Sea Wall	Local	Sea Wall	1				75,000,000	
Dampil		Sea Wall	Local	Sea Wall	1				35,000,000	
Lugait	1				1				50,000	
Biga		Coastline Riprap	Local	Coastline Riprap	1				50,000	
REGION 11	1				1				0	
DAVAO OCCIDENTAL	1				1				0	
Jose Abad Santos (Trinidad)	1				1				0	
Caburan Small		Schools	Local		1			- Major damage to its ceiling and fences	0	
REGION 12	1				1				0	
SARANGANI	1				1				0	
Maitum	1				1				0	
Mabay		Municipal Fishport Complex	Local	Maitum Fishport	1			Partially damage	0	Ongoing validation on the cost of damage
CAR	48				55				274,024,030	
BENGUET	30				27				182,164,030	
Tuba	3				3				33,769,014	
Taloy Sur		Utility Services Facilities	Local	Transformer	2			Busted	28,590,885	For replacement
Camp 3		Utility Services Facilities	Local	Pole	1			Collapsed	4,841,757	For replacement
Tadiangan		Utility Services Facilities	Local	Cross Arm	0			Bent	336,372	For replacement
Baguio	8				7				57,976,107	
Ferdinand		Utility Services Facilities	Local	Transformer	3			Busted	30,727,701	For replacement
Bakakeng Central		Utility Services Facilities	Local	Leaning Pole	0				289,852	Correction of leaning pole
Bakakeng Central		Utility Services Facilities	Local	Pole	0				82,877	Correction of nearly detached top section of pole
Legarda-Burnham Kisad		Utility Services Facilities	Local	Pole	0				289,852	Correction of Leaning Pole
Pacdal		Utility Services Facilities	Local	Pole	1			Broken	9,357,355	For replacement
Fort Del Pilar		Utility Services Facilities	Local	Pole	1			Bent	3,318,616	For replacement

REGION PROVINCE CITY /MUNICIPALITY BARANGAY		TYPE	CLASSIFICATION	INFRASTRUCTURE	NUMBER OF DAMAGED	UNIT	QUANTITY	STATUS	COST(PHP)	REMARKS
Pinsao Proper		Utility Services Facilities	Local	Secondary Pole	1				3,125,148	Replacement of collapsed secondary pole
Session Road		Utility Services Facilities	Local	Pole	1				10,784,706	For replacement
Bokod	5				4				26,067,395	
Daclan		Utility Services Facilities	Local	Pole	1			Broken	11,235,008	For replacement
Tikey		Utility Services Facilities	Local	Primary Lines	1				6,212,398	Rerouting of primary lines damaged by collapsed pine tree
Bobok Bisal		Utility Services Facilities	Local	Pole	0				3,336,963	Replacement of primary pole with cracked base
Daclan		Utility Services Facilities	Local	Pole	1			Bent	4,283,026	For replacement
		Schools	Local	Public Schools	1				1,000,000	Line 10 Primary School - Palpalan (2 Classrooms with major damage)
Itogon	3				3				20,970,821	
Dalupirip		Utility Services Facilities	Local	Crossarm	0			Broken	914,891	For replacement
Virac		Utility Services Facilities	Local	Pole	1			Broken	8,704,644	For replacement of broken pole and replacement of damaged structures
Tuding		Utility Services Facilities	Local	Pole	2				11,351,286	For replacement
Mankayan	2				2				7,244,064	
Guinaoang		Utility Services Facilities	Local	Pole	1				7,204,064	For replacement
		Schools	Local		1				40,000	Mogao Elementary School (2 Classrooms with minor damage;1 damaged toilet)
Buguias	1				1				6,876,741	
Buyacaoan		Utility Services Facilities	Local	Pole	1				6,876,741	For replacement
Sablan	2				2				6,435,971	

REGION PROVINCE CITY /MUNICIPALITY BARANGAY		TYPE	CLASSIFICATION	INFRASTRUCTURE	NUMBER OF DAMAGED	UNIT	QUANTITY	STATUS	COST(PHP)	REMARKS
Bayabas		Utility Services Facilities	Local	Secondary line	1				18,075	Correction of cut secondary line
Banangan		Utility Services Facilities	Local	Pole	1			Collapsed	6,417,896	For replacement
Bakun	1				1				5,307,628	
Gambang		Utility Services Facilities	Local	Pole	1			Collapsed	5,307,628	For replacement
Atok	1				2				13,366,902	
Paoay		Utility Services Facilities	Local	Pole	2			Collapsed	13,366,902	For replacement
La Trinidad	2				1				309,852	
Bineng		Utility Services Facilities	Local	Pole	0			Leaning	289,852	Correction of Leaning Pole
		Schools	Local		1				20,000	Benguet National High School-Main (1 Classroom with minor damage)
Kapangan	1				0				3,779,535	
Gadang		Utility Services Facilities	Local	Intermediate Pole	0				3,779,535	Installation of intermediate pole
Kabayan	1				1				60,000	
		Schools	Local		1				60,000	Tinaleb Elementary School (3 Classrooms with minor damage)
ABRA	13				22				87,180,000	
Bangued	1				1				0	
		Schools	Local		1				0	Sagap Elementary School (1 damaged toilet)
Boliney	1				2				9,060,000	

REGION PROVINCE CITY /MUNICIPALITY BARANGAY		TYPE	CLASSIFICATION	INFRASTRUCTURE	NUMBER OF DAMAGED	UNIT	QUANTITY	STATUS	COST(PHP)	REMARKS
		Schools	Local		2				9,060,000	Dumagas Elementary School (3 Classrooms that are totally damaged; 3 Classrooms with major damage; 1 Classroom with minor damage; 1 Damaged toilet; 1 Damaged hand-washing facility); Lawigan Primary School (2 Classrooms with minor damage)
Bucay	1				1				1,500,000	
		Schools	Local		1				1,500,000	Dugong National High School (3 Classrooms with major damage; 2 Damaged toilets; 2 Damaged hand-washing facilities)
Bucloc	1				1				20,000	
		Schools	Local		1				20,000	Daldalao Elementary School (1 Classroom with minor damage)
La Paz	1				1				7,520,000	
		Schools	Local		1				7,520,000	Pidipid Elementary School (3 Classrooms that are totally damaged; 1 Classroom with minor damage)
Lagayan	1				1				1,520,000	
		Schools	Local		1				1,520,000	Pang-ot Elementary School (3 Classrooms with major damage; 1 Classroom with minor damage)
Langiden	1				2				80,000	

REGION PROVINCE CITY /MUNICIPALITY BARANGAY		TYPE	CLASSIFICATION	INFRASTRUCTURE	NUMBER OF DAMAGED	UNIT	QUANTITY	STATUS	COST(PHP)	REMARKS
		Schools	Local		2				80,000	Mabungtot Elementary School (4 Classrooms with minor damage); 3 Damaged toilets; 2 Damaged hand-washing facilities
Licuan-Baay (Licuan)	1				1				520,000	
		Schools	Local		1				520,000	Bulbulala Elementary School (1 Classroom with major damage; 1 Classroom with minor damage)
Pidigan	1				3				11,540,000	
		Schools	Local		3				11,540,000	Yuyeng Primary School (1 Classroom totally damaged); Nagdaingan Elementary School (3 Classrooms that are totally damaged; 2 Classrooms with major damage; 1 damaged toilet; 1 Damaged hand-washing facility); Suyo National High School (1 Classrooms with major damage; 2 Classrooms with minor damage; 1 Damaged toilet; 1 Damaged hand-washing facility)
San Juan	1				2				34,820,000	

REGION PROVINCE CITY /MUNICIPALITY BARANGAY		TYPE	CLASSIFICATION	INFRASTRUCTURE	NUMBER OF DAMAGED	UNIT	QUANTITY	STATUS	COST(PHP)	REMARKS
		Schools	Local		2				34,820,000	Alimosgan Elementary School (3 Classrooms with major damage; 5 Classrooms with minor damage; 1 Damaged hand-washing facility); Supiil Elementary School (11 Classrooms that are totally damaged; 11 Classrooms with major damage; 11 Classrooms with minor damage)
Tayum	1				1				9,060,000	
		Schools	Local		1				9,060,000	Velasco Elementary School (3 Classrooms that are totally damaged; 3 Classrooms with major damage; 3 Classrooms with minor damage; 3 damaged toilets)
Tubo	1				2				4,020,000	
		Schools	Local		2				4,020,000	Pananuman Primary School (1 Classroom totally damaged); Supo Elementary School (3 Classrooms with major damage; 1 Classroom with minor damage)
Villaviciosa	1				4				7,520,000	

REGION PROVINCE CITY /MUNICIPALITY BARANGAY		TYPE	CLASSIFICATION	INFRASTRUCTURE	NUMBER OF DAMAGED	UNIT	QUANTITY	STATUS	COST(PHP)	REMARKS
		Schools	Local		4				7,520,000	Bol-ilising Elementary School (1 Classroom with minor damage); Lagaosian Elementary School (3 Classrooms with major damage; 2 Damaged hand-washing facilities); Tamac Elementary School (2 Classrooms with major damage); Tuquib Integrated School (10 Classrooms with major damage)
KALINGA	2				2				120,000	
Pasil	1				1				20,000	
		Schools	Local		1				20,000	Central Pasil National High School (1 Classroom with minor damage)
Tabuk	1				1				100,000	
		Schools	Local		1				100,000	Tabuk City Central School (5 Classrooms with minor damage)
MOUNTAIN PROVINCE	3				4				4,560,000	
Sadanga	1				1				20,000	
		Schools	Local		1				20,000	Saclit National High School (1 Classroom with minor damage)
Sagada	1				1				40,000	
		Schools	Local		1				40,000	Kilong Elementary School (2 Classrooms with minor damage);
Tadian	1				2				4,500,000	

REGION PROVINCE CITY /MUNICIPALITY BARANGAY		TYPE	CLASSIFICATION	INFRASTRUCTURE	NUMBER OF DAMAGED	UNIT	QUANTITY	STATUS	COST(PHP)	REMARKS
		Schools	Local		2				4,500,000	Lenga Elementary School (3 Classrooms with major damage); Cagubatan National High School (1 Classroom totally damaged; 1 Classroom with major damage)

OTHER DAMAGED ASSETS as of (November 04, 2022 06:00)

REGION PROVINCE CITY /MUNICIPALITY BARANGAY		CLASSIFICATION	PARTICULARS/ NAME OF ASSET	UNIT	QUANTITY	COST(PHP)	REMARKS
GRAND TOTAL	54				43,908	1,000,000	
REGION 5	1				0	1,000,000	
CAMARINES SUR	1				0	1,000,000	
Pasacao	1				0	1,000,000	
		Electronics			0	1,000,000	
REGION 6	17				17,997	0	
ILOILO	3				364	0	
No breakdown	3				364	0	
		Toilets		pieces	5	0	
		Handwashing facilities		pieces	1	0	
		Educational Materials		pieces	358	0	
CAPIZ	2				5,246	0	
No breakdown	2				5,246	0	
		Educational Materials		pieces	5,221	0	
		Furniture		pieces	25	0	
AKLAN	3				75	0	
No breakdown	3				75	0	
		Furniture		pieces	69	0	
		Handwashing facilities		pieces	1	0	

REGION PROVINCE CITY /MUNICIPALITY BARANGAY		CLASSIFICATION	PARTICULARS/ NAME OF ASSET	UNIT	QUANTITY	COST(PHP)	REMARKS
		Toilets		pieces	5	0	
NEGROS OCCIDENTAL	9				12,312	0	
No breakdown	5				10,640	0	
		Electronics	computer equipment	unit	14	0	
		Educational Materials		pieces	10,310	0	
		Furniture		pieces	281	0	
		Toilets		pieces	18	0	
		Handwashing facilities		pieces	17	0	
San Carlos	2				1,505	0	
		Educational Materials		pieces	1,500	0	
		Furniture		pieces	5	0	
Himamaylan	2				167	0	
		Educational Materials		pieces	120	0	
		Furniture		pieces	47	0	
REGION 7	23				23,970	0	
CEBU	1				30	0	
Mandaue	1				30	0	
		Furniture	School Furnitures	unit	30	0	Subangdaku Elementary School
NEGROS ORIENTAL	22				23,940	0	
No breakdown	22				23,940	0	
		Furniture	School Furnitures	unit	30	0	Nasipit Elementary School
		Educational Materials	Learning materials	pieces	200	0	Nasipit Elementary School
		Furniture	School Furnitures	unit	10	0	Nagbalaye High School
		Educational Materials	Learning materials	pieces	230	0	Nagbalaye High School
		Educational Materials	Learning materials	pieces	230	0	Sandulot Elementary School
		Educational Materials	Learning materials	pieces	250	0	Mantuyop Elementary School
		Educational Materials	Learning materials	pieces	50	0	Siaton Science High School
		Electronics	Computers	unit	7	0	Nasipit Elementary School

REGION PROVINCE CITY /MUNICIPALITY BARANGAY		CLASSIFICATION	PARTICULARS/ NAME OF ASSET	UNIT	QUANTITY	COST(PHP)	REMARKS
		Educational Materials	Learning materials	pieces	200	0	Cabugan Elementary School
		Furniture	School Furnitures	unit	40	0	Casalaan Elementary School
		Educational Materials	Learning materials	pieces	20,947	0	Casalaan Elementary School
		Electronics	Computers	unit	8	0	Casalaan Elementary School
		Furniture	School Furnitures	unit	10	0	Danawan Elementary School
		Educational Materials	Learning materials	pieces	10	0	Danawan Elementary School
		Educational Materials	Learning materials	pieces	232	0	Basakan Elementary School
		Furniture	School Furnitures	unit	100	0	Canlukduhan Elementary School
		Educational Materials	Learning materials	pieces	230	0	Canlukduhan Elementary School
		Educational Materials	Learning materials	pieces	100	0	Albiga Elementary School
		Educational Materials	Learning materials	pieces	50	0	Sumaliring Elementary School
		Furniture	School Furnitures	unit	5	0	Datag Elementary School
		Educational Materials	Learning materials	pieces	1,000	0	Datag Elementary School
		Electronics	Computer	unit	1	0	Datag Elementary School
REGION 12	4				177	0	
SARANGANI	3				169	0	
Alabel	1				11	0	
		Fishing Boats		units	11	0	
Maasim	1				136	0	
		Fishing Boats		units	136	0	
Malapatan	1				22	0	
		Fishing Boats		units	22	0	
SULTAN KUDARAT	1				8	0	
Kalamansig	1				8	0	
		Fishing Boats		units	8	0	
BARMM	4				35	0	
MAGUINDANAO	4				35	0	

REGION PROVINCE CITY /MUNICIPALITY BARANGAY		CLASSIFICATION	PARTICULARS/ NAME OF ASSET	UNIT	QUANTITY	COST(PHP)	REMARKS
Datu Blah T. Sinsuat	4				35	0	
		Vehicles	Motorboats	unit	9	0	Damaged
		Vehicles	Motor	unit	2	0	Missing
		Vehicles	Fuso Canter	unit	3	0	Damaged
		Draft Animals	Draft Animals	unit	21	0	Drowned
CAR	5				1,729	0	
ABRA	3				1,718	0	
No breakdown	3				1,718	0	
		Furniture	Armchairs	pieces	155	0	Velasco Elementary School - 50 Nagdaingan Elementary School - 5 Quillat Elementary School - 50 Bolbolo Elementary School - 5 Lagaosian Elementary School - 15 Dumagas Elementary School - 10 Suyo National High School - 20
		Educational Materials	Learning resources used for instruction	pieces	1,525	0	Yuyeng Primary School - 315 Velasco Elementary School - 50 Tukipa Primary School - 7 Nagdaingan Elementary School - 45 Quillat Elementary School - 350 Lagaosian Elementary School - 100 Dumagas Elementary School - 50 Supiil Elementary School - 500 Suyo National High School - 50 Tuquib Integrated School - 58

REGION PROVINCE CITY /MUNICIPALITY BARANGAY		CLASSIFICATION	PARTICULARS/ NAME OF ASSET	UNIT	QUANTITY	COST(PHP)	REMARKS
		Electronics	Computer equipment used for instruction	pieces	38	0	Velasco Elementary School - 10 Nagdaingan Elementary School - 12 Quillat Elementary School - 1 Bol-lilising Elementary School - 1 Lagaosian Elementary School - 3 Pang-ot Elementary School - 7 Dumagas Elementary School - 3 Suyo National High School - 1
MOUNTAIN PROVINCE	1				5	0	
No breakdown	1				5	0	
		Furniture	Armchairs	pieces	5	0	Cagubatan National High School - 5
BENGUET	1				6	0	
No breakdown	1				6	0	
		Electronics	Computer equipment used for instruction	pieces	6	0	Tawangan Elementary School - 6

CLASS SUSPENSION as of (November 04, 2022 06:00)

REGION PROVINCE CITY /MUNICIPALITY BARANGAY		LEVEL FROM	LEVEL TO	TYPE	DATE OF SUSPENSION	TIME OF SUSPENSION	DATE RESUMED	TIME RESUMED	REMARKS
GRAND TOTAL	666								
REGION 1	3								
ILOCOS NORTE	2								
Bangui	1								
		Pre-school	Secondary	All	27 October 2022				
San Nicolas	1								
		Pre-school	Secondary	All	27 October 2022				
LA UNION	1								
Sudipen	1								

REGION PROVINCE CITY /MUNICIPALITY BARANGAY		LEVEL FROM	LEVEL TO	TYPE	DATE OF SUSPENSION	TIME OF SUSPENSION	DATE RESUMED	TIME RESUMED	REMARKS
		Pre-school	Tertiary	All	28 October 2022				
REGION 2	10								
CAGAYAN	9								
Tuguegarao	1								
		Pre-school	Tertiary	All	29 October 2022				Declaration of LCE
Alcala	1								
		Pre-school	Tertiary	All	02 November 2022				Declaration of LCE
Amulung	1								
		Pre-school	Tertiary	All	02 November 2022				Declaration of LCE
Aparri	1								
		Pre-school	Tertiary	All	02 November 2022				Declaration of LCE
Enrile	1								
		Pre-school	Tertiary	All	02 November 2022				Declaration of LCE
Gattaran	1								
		Pre-school	Tertiary	All	02 November 2022				Declaration of LCE
Iguig	1								
		Pre-school	Tertiary	All	02 November 2022				Declaration of LCE
Lal-lo	1								
		Pre-school	Tertiary	All	29 October 2022				Declaration of LCE
Solana	1								
		Pre-school	Tertiary	All	02 November 2022				Declaration of LCE
ISABELA	1								
Ilagan	1								
		Pre-school	Tertiary	All	29 October 2022				All school-related activities cancelled
REGION 3	47								
AURORA	8								
BALER	1								
		Pre-school	Tertiary	All	28 October 2022		02 November 2022		Classes will resume on 02 November 2022
CASIGURAN	1								
		Pre-school	Tertiary	All	28 October 2022		02 November 2022		Classes will resume on 02 November 2022

REGION PROVINCE CITY /MUNICIPALITY BARANGAY		LEVEL FROM	LEVEL TO	TYPE	DATE OF SUSPENSION	TIME OF SUSPENSION	DATE RESUMED	TIME RESUMED	REMARKS
DILASAG	1								
		Pre-school	Tertiary	All	28 October 2022		02 November 2022		Classes will resume on 02 November 2022
DINALUNGAN	1								
		Pre-school	Tertiary	All	28 October 2022		02 November 2022		Classes will resume on 02 November 2022
DINGALAN	1								
		Pre-school	Tertiary	All	28 October 2022		02 November 2022		Classes will resume on 02 November 2022
DIPACULAO	1								
		Pre-school	Tertiary	All	28 October 2022		02 November 2022		Classes will resume on 02 November 2022
MARIA AURORA	1								
		Pre-school	Tertiary	All	28 October 2022		02 November 2022		Classes will resume on 02 November 2022
SAN LUIS	1								
		Pre-school	Tertiary	All	28 October 2022		02 November 2022		Classes will resume on 02 November 2022
BULACAN	6								
ANGAT	1								
		Pre-school	Tertiary	All	29 October 2022		02 November 2022		Classes will resume on 02 November 2022
BOCAUE	1								
		Pre-school	Tertiary	All	29 October 2022		02 November 2022		Classes will resume on 02 November 2022
GUIGUINTO	1								
		Pre-school	Tertiary	All	29 October 2022		02 November 2022		Classes will resume on 02 November 2022
MALOLOS CITY	1								
		Pre-school	Tertiary	All	29 October 2022		02 November 2022		Classes will resume on 02 November 2022

REGION PROVINCE CITY /MUNICIPALITY BARANGAY		LEVEL FROM	LEVEL TO	TYPE	DATE OF SUSPENSION	TIME OF SUSPENSION	DATE RESUMED	TIME RESUMED	REMARKS
MARILAO	1								
		Tertiary	Tertiary	All	29 October 2022		02 November 2022		Classes will resume on 02 November 2022
OBANDO	1								
		Pre-school	Tertiary	All	29 October 2022		02 November 2022		Classes will resume on 02 November 2022
PAMPANGA	20								
APALIT	1								
		Primary	Secondary	All	29 October 2022				02 -04 November 2022 - F2F and online class
BACOLOR	1								
		Pre-school	Secondary	All	29 October 2022		02 November 2022		Classes resumed on 02 Nov 2022
CANDABA	1								
		Pre-school	Secondary	All	29 October 2022		02 November 2022		Classes resumed on 02 Nov 2023
FLORIDABLANCA	1								
		Pre-school	Secondary	All	29 October 2022		02 November 2022		Classes resumed on 02 Nov 2024
GUAGUA	1								
		Pre-school	Secondary	All	29 October 2022		02 November 2022		Classes resumed on 02 Nov 2025
LUBAO	1								
		Pre-school	Secondary	All	29 October 2022		02 November 2022		Classes resumed on 02 Nov 2026
MABALACAT CITY	1								
		Pre-school	Secondary	All	29 October 2022				Classes resumed on 02 Nov 2027
MACABEBE	1								
		Pre-school	Secondary	All	29 October 2022		02 November 2022		02 -04 November 2022 - F2F and online class
MAGALANG	1								
		Pre-school	Secondary	All	29 October 2022				Classes resumed on 02 Nov 2022
MASANTOL	1								

REGION PROVINCE CITY /MUNICIPALITY BARANGAY		LEVEL FROM	LEVEL TO	TYPE	DATE OF SUSPENSION	TIME OF SUSPENSION	DATE RESUMED	TIME RESUMED	REMARKS
		Pre-school	Secondary	All	29 October 2022				02 -04 November 2022 - F2F and online class
MEXICO	1								
		Pre-school	Secondary	All	29 October 2022		02 November 2022		Classes resumed on 02 Nov 2027
MINALIN	1								
		Pre-school	Secondary	All	29 October 2022		02 November 2022		Classes resumed on 02 Nov 2027
PORAC	1								
		Pre-school	Secondary	All	29 October 2022		02 November 2022		Classes resumed on 02 Nov 2027
CITY OF SAN FERNANDO	1								
		Pre-school	Secondary	All	29 October 2022		02 November 2022		Classes resumed on 02 Nov 2027
SAN LUIS	1								
		Pre-school	Secondary	All	29 October 2022		02 November 2022		Classes resumed on 02 Nov 2027
SAN SIMON	1								
		Pre-school	Secondary	All	29 October 2022		02 November 2022		Classes resumed on 02 Nov 2027
SANTA ANA	1								
		Pre-school	Secondary	All	29 October 2022		02 November 2022		Classes resumed on 02 Nov 2027
SANTA RITA	1								
		Pre-school	Secondary	All	29 October 2022		02 November 2022		Classes resumed on 02 Nov 2027
SANTO TOMAS	1								
		Pre-school	Secondary	All	29 October 2022		02 November 2022		Classes resumed on 02 Nov 2027
SASMUAN	1								
		Pre-school	Secondary	All	29 October 2022		02 November 2022		Classes resumed on 02 Nov 2027
ZAMBALES	13								
BOTOLAN	1								
		Pre-school	Tertiary	All	28 October 2022		02 November 2022		Classes will resume on 02 November 2022
CABANGAN	1								

REGION PROVINCE CITY /MUNICIPALITY BARANGAY		LEVEL FROM	LEVEL TO	TYPE	DATE OF SUSPENSION	TIME OF SUSPENSION	DATE RESUMED	TIME RESUMED	REMARKS
		Pre-school	Tertiary	All	28 October 2022		02 November 2022		Classes will resume on 02 November 2022
CANDELARIA	1								
		Pre-school	Tertiary	All	28 October 2022		02 November 2022		Classes will resume on 02 November 2022
CASTILLEJOS	1								
		Pre-school	Tertiary	All	28 October 2022		02 November 2022		Classes will resume on 02 November 2022
IBA	1								
		Pre-school	Tertiary	All	28 October 2022		02 November 2022		Classes will resume on 02 November 2022
MASINLOC	1								
		Pre-school	Tertiary	All	28 October 2022		02 November 2022		Classes will resume on 02 November 2022
PALAUIG	1								
		Pre-school	Tertiary	All	28 October 2022		02 November 2022		Classes will resume on 02 November 2022
SAN ANTONIO	1								
		Pre-school	Tertiary	All	02 November 2022				Class suspension on 02 Nov 2022
SAN FELIPE	1								
		Pre-school	Tertiary	All	28 October 2022		02 November 2022		Classes will resume on 02 November 2022
SAN MARCELINO	1								
		Pre-school	Tertiary	All	28 October 2022		02 November 2022		Classes will resume on 02 November 2022
SAN NARCISO	1								
		Pre-school	Tertiary	All	28 October 2022		02 November 2022		Classes will resume on 02 November 2022
SANTA CRUZ	1								
		Pre-school	Tertiary	All	28 October 2022		02 November 2022		Classes will resume on 02 November 2022

REGION PROVINCE CITY /MUNICIPALITY BARANGAY		LEVEL FROM	LEVEL TO	TYPE	DATE OF SUSPENSION	TIME OF SUSPENSION	DATE RESUMED	TIME RESUMED	REMARKS
SUBIC	1								
		Pre-school	Tertiary	All	28 October 2022		02 November 2022		Classes will resume on 02 November 2022
CALABARZON	142								
CAVITE	23								
Province-Wide	23								
		Pre-school	Tertiary	All	28 October 2022	12:00			
LAGUNA	30								
Province-Wide	30								
		Pre-school	Tertiary	All	28 October 2022	06:00			
RIZAL	14								
Province-Wide	14								
		Pre-school	Tertiary	All	28 October 2022	06:00			
QUEZON	41								
Lucena	1								
		Pre-school	Tertiary	All	28 October 2022	06:00			
Province-Wide	41								
		Pre-school	Tertiary	All	27 October 2022	17:00			
BATANGAS	34								
Province-Wide	34								
		Pre-school	Tertiary	All	28 October 2022	20:00			
MIMAROPA	43								
MARINDUQUE	6								
Province-Wide	6								
		Pre-school	Tertiary	All	28 October 2022				PDRRMC Advisory No. 03-2022 dated 27 October 2022
ROMBLON	17								
Province-Wide	17								
		Pre-school	Tertiary	All	28 October 2022		02 November 2022		Memorandum Order No. 222 s 2022 dated October 27, 2022
PALAWAN	1								
Agutaya	1								

REGION PROVINCE CITY /MUNICIPALITY BARANGAY		LEVEL FROM	LEVEL TO	TYPE	DATE OF SUSPENSION	TIME OF SUSPENSION	DATE RESUMED	TIME RESUMED	REMARKS
		Pre-school	Tertiary	All	28 October 2022	13:00			
ORIENTAL MINDORO	15								
Province-Wide	15								
		Pre-school	Tertiary	All	28 October 2022		02 November 2022		
OCCIDENTAL MINDORO	4								
Magsaysay	1								
		Pre-school	Tertiary	All	28 October 2022	13:00			
Sablayan	1								
		Pre-school	Tertiary	All	28 October 2022	13:00	02 November 2022	06:00	
Mamburao	1								
		Pre-school	Tertiary	All	28 October 2022	15:00	02 November 2022	06:00	
Lubang	1								
		Pre-school	Tertiary	All	28 October 2022	20:00	30 October 2022		
REGION 5	87								
ALBAY	1								
Province-wide	1								
		Pre-school	Tertiary	All	28 October 2022	06:00	30 October 2022		PDRRMC-APSEMO ADVISORY 06-2022
CAMARINES NORTE	12								
Province-Wide	12								
		Pre-school	Tertiary	All	27 October 2022	06:00	31 October 2022		PDRRMC Advisory
CAMARINES SUR	36								
Province-Wide	36								
		Pre-school	Tertiary	All	27 October 2022		30 October 2022		Memorandum
CATANDUANES	1								
Province-wide	1								
		Pre-school	Tertiary	All	27 October 2022		30 October 2022	02:00	Memorandum No. 245 s. 2022
MASBATE	21								
Province-Wide	21								
		Pre-school	Tertiary		28 October 2022	06:00	30 October 2022		Memorandum
SORSOGON	15								
Province-Wide	15								

REGION PROVINCE CITY /MUNICIPALITY BARANGAY		LEVEL FROM	LEVEL TO	TYPE	DATE OF SUSPENSION	TIME OF SUSPENSION	DATE RESUMED	TIME RESUMED	REMARKS
		Pre-school	Secondary	All	28 October 2022	06:00	30 October 2022		Executive Order No. 63-2022
NAGA	1								
City-wide	1								
		Pre-school	Tertiary	All	27 October 2022		30 October 2022		Class Suspension Advisory No. 10-2022-002
REGION 6	77								
NEGROS OCCIDENTAL	21								
San Carlos	1								
		Pre-school	Secondary	All	26 October 2022				Division Memorandum No. 533, s. 2022 dated 26 October 2022
Pontevedra	1								
		Pre-school	Secondary	All	26 October 2022				
Moises Padilla (Magallon)	1								
		Pre-school	Secondary	All	26 October 2022				
La Carlota	1								
		Pre-school	Tertiary	All	26 October 2022				
La Castellana	1								
		Pre-school	Tertiary	All	26 October 2022				Executive Order No. 022-064, s. 2022 dated 26 October 2022
Salvador Benedicto	1								
		Pre-school	Tertiary	All	27 October 2022				EO No. 2022-10-909
Bago	1								
		Pre-school	Tertiary	All	26 October 2022				Executive Order No. 56, s. 2022 dated 27 October 2022
Murcia	1								
		Pre-school	Secondary	All	26 October 2022				
Silay	1								
		Pre-school	Tertiary	All	26 October 2022				Executive Order No. 10-26-22-50, s. 2022 dated 26 Oct 2022
Enrique B. Magalona (Saravia)	1								

REGION PROVINCE CITY /MUNICIPALITY BARANGAY		LEVEL FROM	LEVEL TO	TYPE	DATE OF SUSPENSION	TIME OF SUSPENSION	DATE RESUMED	TIME RESUMED	REMARKS
		Pre-school	Tertiary	All	26 October 2022				Executive Order No. 79, s. 2022 dated 27 Oct 2022
Talisay	1								
		Pre-school	Tertiary	All	26 October 2022				
Toboso	1								
		Pre-school	Tertiary	All	26 October 2022				
Calatrava	1								
		Pre-school	Tertiary	All	26 October 2022				Executive Order No. 23, s. 2022 dated 26 Oct 2022
Victorias	1								
		Pre-school	Tertiary	All	26 October 2022				Executive Order No. 66, s. 2022 dated 26 Oct 2022
Hinoba-an (Asia)	1								
		Pre-school	Tertiary	All	26 October 2022				Executive Order No. 41, s. 2022 dated 27 Oct 2022
San Enrique	1								
		Pre-school	Tertiary	All	27 October 2022		28 October 2022		EO No. 66, s 2022
Ilog	1								
		Pre-school	Tertiary	All	27 October 2022				EO No. 10-01, s 2022
Himamaylan	1								
		Pre-school	Tertiary	All	28 October 2022				EO No. 2022-54, s 2022
Candoni	1								
		Pre-school	Tertiary	All	28 October 2022				EO No. 40, s 2022
Sipalay	1								
		Pre-school	Tertiary	All	27 October 2022		28 October 2022		
Bacolod	1								
		Pre-school	Tertiary	All	26 October 2022				Executive Order No. 113, s. 2022 dated 27 Oct 2022
CAPIZ	17								
Roxas City	1								

REGION PROVINCE CITY /MUNICIPALITY BARANGAY		LEVEL FROM	LEVEL TO	TYPE	DATE OF SUSPENSION	TIME OF SUSPENSION	DATE RESUMED	TIME RESUMED	REMARKS
		Pre-school	Tertiary	All	26 October 2022				Executive Order No. 34, s. 2022 dated 27 October 2022
Dumalag	1								
		Pre-school	Tertiary	All	26 October 2022				Executive Order No. 011, s. 2022 dated 27 October 2022
Maayon	1								
		Pre-school	Tertiary	All	26 October 2022				Executive Order No. 29, s. 2022 dated 27 October 2022
Jamindan	1								
		Pre-school	Tertiary	All	26 October 2022				Executive Order No. 66, s. 2022 dated 27 October 2022
Dumarao	1								
		Pre-school	Tertiary	All	26 October 2022				Executive Order No. 2022-31, s. 2022 dated 27 October 2022
Dao	1								
		Pre-school	Tertiary	All	26 October 2022				Executive Order No. 15, s. 2022 dated 27 October 2022
Pilar	1								
		Pre-school	Tertiary	All	26 October 2022				Executive Order No. 24, s. 2022 dated 27 October 2022
Cuartero	1								
		Pre-school	Tertiary	All	26 October 2022				Executive Order No. 113, s. 2022 dated 27 October 2022
President Roxas	1								
		Pre-school	Tertiary	All	26 October 2022				Memorandum from the Municipality of President Roxas dated 27 October 2022
Tapaz	1								
		Pre-school	Tertiary	All	26 October 2022				Memorandum Order No. 22-10-54, s. 2022 dated 27 October 2022

REGION PROVINCE CITY /MUNICIPALITY BARANGAY		LEVEL FROM	LEVEL TO	TYPE	DATE OF SUSPENSION	TIME OF SUSPENSION	DATE RESUMED	TIME RESUMED	REMARKS
Panitan	1								
		Pre-school	Tertiary	All	26 October 2022				Executive Order No. 30, s. 2022 dated 27 Oct 2022
Ivisan	1								
		Primary	Tertiary	All	26 October 2022				Memo Order No. 13-B dated 27 Oct 2022
Sigma	1								
		Pre-school	Tertiary	All	26 October 2022				Executive Order No. 32, s. 2022 dated 27 Oct 2022
Mambusao	1								
		Pre-school	Tertiary	All	26 October 0202				Executive Order No. 18, s. 2022 dated 27 Oct 2022
Pontevedra	1								
		Primary	Secondary	All	26 October 2022				Executive Order No. 35, s. 2022 dated 27 Oct 2022
Panay	1								
		Primary	Secondary	All	26 October 2022				Executive Order No. 23, s. 2022 dated 27 Oct 2022
Sapian	1								
		Primary	Secondary	All	26 October 2022				Executive Order No. 09, s. 2022 dated 27 Oct 2022
AKLAN	7								
Malay	1								
		Pre-school	Tertiary	All	26 October 2022	13:01			Advisory No. 1 from the Office of the Mayor dated 27 October 2022
Tangalan	1								
		Pre-school	Tertiary	All	26 October 2022				Executive Order No. 040 Series of 2022
Numancia	1								
		Pre-school	Tertiary	All	26 October 2022				Executive Order No. 028 Series of 2022
Batan	1								

REGION PROVINCE CITY /MUNICIPALITY BARANGAY		LEVEL FROM	LEVEL TO	TYPE	DATE OF SUSPENSION	TIME OF SUSPENSION	DATE RESUMED	TIME RESUMED	REMARKS
		Pre-school	Tertiary	All	26 October 2022				Executive Order No. 2022-16
Malinao	1								
		Pre-school	Secondary	All	26 October 2022				Memorandum
Lezo	1								
		Pre-school	Secondary	All	26 October 2022				Executive Order No. 60 Series of 2022
New Washington	1								
		Pre-school	Tertiary	All	27 October 2022				EO No. 38
ANTIQUE	18								
Province-Wide	18								
		Pre-school	Tertiary	All	28 October 2022				Due to the adverse effect of TS PAENG and Shear Line, classes at all levels in both public and private schools in the whole Province of Antique are suspended effective today, October 28, 2022, as declared by the Governor.
ILOILO	14								
Igaras	1								
		Pre-school	Tertiary	All	28 October 2022				Still experiencing moderate to heavy rains
Miagao	1								
		Pre-school	Tertiary	All	28 October 2022				Moderate to at times heavy rains Water level at Tumagboc starting to increase monitoring is ongoing - on full status alert
Oton	1								
		Pre-school	Tertiary	All	28 October 2022				Light to moderate rain, normal water level
Leganes	1								

REGION PROVINCE CITY /MUNICIPALITY BARANGAY		LEVEL FROM	LEVEL TO	TYPE	DATE OF SUSPENSION	TIME OF SUSPENSION	DATE RESUMED	TIME RESUMED	REMARKS
		Pre-school	Tertiary	All	28 October 2022				Classes suspended at all levels both public and private.
Leon	1								
		Pre-school	Tertiary	All	28 October 2022				Classes suspended at all levels both public and private.
Calinog	1								
		Pre-school	Tertiary	All	28 October 2022				Classes suspended at all levels both public and private.
Lambunao	1								
		Pre-school	Tertiary	All	28 October 2022				Classes suspended at all levels both public and private.
Maasin	1								
		Pre-school	Tertiary	All	28 October 2022				Classes suspended at all levels both public and private.
Pototan	1								
		Pre-school	Tertiary	All	28 October 2022				Classes suspended at all levels both public and private.
Dingle	1								
		Pre-school	Tertiary	All	28 October 2022				Classes suspended at all levels both public and private.
Ajuy	1								
		Pre-school	Tertiary	All	28 October 2022				Classes suspended at all levels both public and private.
Balasan	1								
		Pre-school	Tertiary	All	28 October 2022				Classes suspended at all levels both public and private.
Carles	1								
		Pre-school	Tertiary	All	28 October 2022				Classes suspended at all levels both public and private.
Concepcion	1								

REGION PROVINCE CITY /MUNICIPALITY BARANGAY		LEVEL FROM	LEVEL TO	TYPE	DATE OF SUSPENSION	TIME OF SUSPENSION	DATE RESUMED	TIME RESUMED	REMARKS
		Pre-school	Tertiary	All	28 October 2022				Classes suspended at all levels both public and private.
		Pre-school	Tertiary	All	28 October 2022				Classes suspended at all levels both public and private.
REGION 7	77								
BOHOL	48								
Province-Wide	48								
		Pre-school	Tertiary	All	26 October 2022				Province of Bohol Memo Advisory dated 26
CEBU	19								
Cebu City	1								
Bag IS		Pre-school	Secondary	Public	26 October 2022				Suspended
BCES		Pre-school		Public	26 October 2022				Suspended
BCHS		Secondary	Secondary	Public	26 October 2022				Suspended
Bulacao Com NHS		Secondary	Secondary	Public	26 October 2022				Suspended
Cantipla IS		Pre-school	Secondary	Public	26 October 2022				Suspended
DVRMES		Pre-school			26 October 2022				Suspended
DVRMNHS		Secondary	Secondary	Public	26 October 2022				Suspended
Ermita ES		Pre-school		Public	26 October 2022				Suspended
FHSHI		Secondary	Secondary	Public	26 October 2022				Suspended
Guadalupe ES		Pre-school		Public	26 October 2022				Suspended
Guba ES		Pre-school		Public	26 October 2022				Suspended
Labangon ES		Pre-school		Public	26 October 2022				Suspended
Lusaran ES		Pre-school		Public	26 October 2022				Suspended
Mabolo NHS		Secondary	Secondary	Public	26 October 2022				Suspended
Mambaling ES		Pre-school		Public	26 October 2022				Suspended
Mangabon ES		Pre-school	Secondary	Public	26 October 2022				No Update
OPPRA ES		Pre-school		Public	26 October 2022				Suspended
Pit-os NHS		Secondary	Secondary	Public	26 October 2022				Suspended
Quiot ES		Pre-school		Public	26 October 2022				Suspended
Quiot NHS		Secondary	Secondary	Public	26 October 2022				Suspended
Regino MNHS		Secondary	Secondary	Public	26 October 2022				Suspended

REGION PROVINCE CITY /MUNICIPALITY BARANGAY		LEVEL FROM	LEVEL TO	TYPE	DATE OF SUSPENSION	TIME OF SUSPENSION	DATE RESUMED	TIME RESUMED	REMARKS
San Jose ES		Pre-school		Public	26 October 2022				Suspended
Sapangdako ES		Pre-school		Public	26 October 2022				Suspended
Sibugay IS		Pre-school	Secondary	Public	26 October 2022				Suspended
Tabunan IS		Pre-school	Secondary	Public	26 October 2022				Suspended
Toong IS		Pre-school	Secondary	Public	26 October 2022				Suspended
Vicente B. Cosido MNHS		Secondary	Secondary	Public	26 October 2022				Suspended
Boljoon	1								
Lunop Elementary and Lunop National High School		Primary	Secondary	Public	26 October 2022				Suspended
Barili	1								
Barili District		Pre-school	Secondary	Public	26 October 2022	13:31			Suspended
Carcar	1								
Citywide		Pre-school	Secondary	Public	26 October 2022				Suspended
Compostela	1								
Compostela District		Pre-school	Secondary	Public	26 October 2022				Suspended
Cordova	1								
Cordova District		Pre-school	Secondary	Public	26 October 2022	13:31			Suspended
Danao City	1								
City wide		Pre-school	Secondary	Public	26 October 2022	01:00			Suspended
Daanbantayan	1								
		Pre-school	Tertiary	All	28 October 2022				Suspended
Dumanjug	1								
Dumanjug District		Pre-school	Secondary	Public	26 October 2022	13:31			Suspended
Malabuyoc	1								
		Pre-school	Secondary	Public	26 October 2022				Suspended
Mandaue City	1								
City wide		Pre-school	Secondary	Public	26 October 2022	09:58			Suspended
Minlanilla	1								
Minglanilla District		Pre-school	Secondary	Public	26 October 2022				Suspended
Naga City	1								
City wide		Pre-school	Secondary	Public	26 October 2022	10:40			Suspended
Pilar	1								
Pilar District		Pre-school	Secondary	Public	26 October 2022	13:31			Suspended

REGION PROVINCE CITY /MUNICIPALITY BARANGAY		LEVEL FROM	LEVEL TO	TYPE	DATE OF SUSPENSION	TIME OF SUSPENSION	DATE RESUMED	TIME RESUMED	REMARKS
Sogod	1								
		Pre-school	Tertiary	All	28 October 2022				Suspended
San Francisco	1								
San Francisco District		Pre-school	Secondary	Public	26 October 2022	13:31			Suspended
Talisay City	1								
City wide		Pre-school	Secondary	Public	26 October 2022	09:00			Suspended
Toledo City	1								
City wide		Pre-school	Secondary	Public	26 October 2022				No Update
Tuburan	1								
Tuburan District		Pre-school	Secondary	Public	26 October 2022				Suspended
NEGROS ORIENTAL	10								
Amlan	1								
		Pre-school	Tertiary	All	26 October 2022		28 October 2022		
Auyongon	1								
		Pre-school	Tertiary	All	26 October 2022		28 October 2022		
Canlaon City	1								
Citywide		Pre-school	Secondary	Public	26 October 2022	13:29			Suspended
Dauin	1								
		Pre-school	Tertiary	All	26 October 2022				
Guihulngan	1								
		Pre-school	Tertiary	All	26 October 2022				City of Guihulngan EO No. 22, s. 2022 dated
Jimalalud	1								
		Primary	Secondary	All	26 October 2022		28 October 2022		
La Libertad	1								
		Primary	Secondary	Public	26 October 2022				Municipality of La Libertad Memorandum
Mabinay	1								
		Pre-school	Tertiary	All	26 October 2022		28 October 2022		
Tayasan	1								
		Pre-school	Tertiary	All	26 October 2022				
Vallehermoso	1								
		Pre-school	Tertiary	All	26 October 2022				

REGION PROVINCE CITY /MUNICIPALITY BARANGAY		LEVEL FROM	LEVEL TO	TYPE	DATE OF SUSPENSION	TIME OF SUSPENSION	DATE RESUMED	TIME RESUMED	REMARKS
REGION 8	75								
NORTHERN SAMAR	24								
Province-Wide	24								
		Pre-school	Tertiary	All	28 October 2022				-MDRRMC Order No. 10-03 s.2022 -Declared suspension on 27 and 28 October 2022
		Pre-school	Tertiary	All	28 October 2022				EO issued by Governor Ongchuan dated 27 Oct 2022
Mapanas	1								
		Pre-school	Secondary	All	28 October 2022				EO No. 19 s 2022
SOUTHERN LEYTE	19								
Liloan	1								
		Primary	Secondary	All	26 October 2022		27 October 2022		DepEd Order No. 37, s. 2022
San Juan (Cabalian)	1								
		Primary	Secondary	All	26 October 2022		27 October 2022		LCE Office Order No. 24-10-26-22, s. 2022
Libagon	1								
		Primary	Secondary	All	26 October 2022		27 October 2022		
Limasawa	1								
		Primary	Secondary	All	26 October 2022		27 October 2022		
Saint Bernard	1								
		Primary	Secondary	All	26 October 2022		27 October 2022		
Pintuyan	1								
		Pre-school	Secondary	All	26 October 2022		27 October 2022		
Bontoc	1								
		Primary	Secondary	All	26 October 2022		27 October 2022		LCE EO No. 38, s. 2022
Sogod	1								
		Pre-school	Secondary	All	26 October 2022		27 October 2022		
Malitbog	1								
		Pre-school	Secondary	All	26 October 2022		27 October 2022		
Padre Burgos	1								

REGION PROVINCE CITY /MUNICIPALITY BARANGAY		LEVEL FROM	LEVEL TO	TYPE	DATE OF SUSPENSION	TIME OF SUSPENSION	DATE RESUMED	TIME RESUMED	REMARKS
		Pre-school	Secondary	All	26 October 2022				
Hinundayan	1								
		Primary	Secondary	All	26 October 2022		27 October 2022		
San Francisco	1								
		Pre-school	Secondary	All	26 October 2022		27 October 2022		LGU Office Order No. 2022-10-04, dated 26 October 2022
Macrohon	1								
		Pre-school	Secondary	All	26 October 2022		27 October 2022		LCE EO No. 40, s. 2022
San Ricardo	1								
		Pre-school	Primary	All	26 October 2022		27 October 2022		
Silago	1								
		Pre-school	Secondary	All	26 October 2022	11:00	27 October 2022		LCE EO No. 18, s. 2022
Tomas Oppus	1								
		Pre-school	Tertiary	All	26 October 2022		27 October 2022		LCE EO No. 022, s. 2022
Hinunangan	1								
		Pre-school	Primary	All	26 October 2022		27 October 2022		LCE EO No. 2022-13, s. 2022
Anahawan	1								
		Pre-school	Secondary	All	26 October 2022				EO No. 21, s. 2022
Maasin	1								
		Pre-school	Tertiary	All	28 October 2022				EO No 54 s 2022
Province-Wide	19								
		Pre-school	Tertiary	All	28 October 2022				EO No 34 s 2022
SAMAR	26								
Almagro	1								
		Pre-school	Secondary	Public	27 October 2022	15:00			
		Pre-school	Tertiary	All	28 October 2022				EO No 12 s 2022
Talalora	1								
		Pre-school	Secondary	All	28 October 2022				
		Pre-school	Tertiary	All	28 October 2022				EO No. 23 s 2022
Gandara	1								

REGION PROVINCE CITY /MUNICIPALITY BARANGAY		LEVEL FROM	LEVEL TO	TYPE	DATE OF SUSPENSION	TIME OF SUSPENSION	DATE RESUMED	TIME RESUMED	REMARKS
		Primary	Secondary	All	27 October 2022				EO No. 64, s. 2022
Tarangnan	1								
		Pre-school	Secondary	All	28 October 2022				EO No. 18, s. 2022
		Pre-school	Tertiary	All	28 October 2022				EO No. 18 s 2022
Calbayog	1								
		Primary	Secondary	All	28 October 2022				
Calbiga	1								
		Pre-school	Secondary	All	28 October 2022				EO No. 30, s. 2022
Daram	1								
		Pre-school	Secondary	Public	28 October 2022				EO No. 12, s. 2022
Catbalogan	1								
		Pre-school	Tertiary	All	28 October 2022				EO No. 10-003 s 2022
Hinabangan	1								
		Pre-school	Tertiary	All	28 October 2022				EO No CPR-10 s 2022
Pagsanghan	1								
		Pre-school	Tertiary	All	28 October 2022				EO No. 16 s. 2022
San Jorge	1								
		Pre-school	Tertiary	All	28 October 2022				EO No. 20 s. 2022
Santa Margarita	1								
		Pre-school	Tertiary	All	28 October 2022				EO No. 24 s. 2022
Province-Wide	26								
		Pre-school	Tertiary	Public	28 October 2022	12:00			EO No 157-2022
LEYTE	4								
Jaro	1								
		Pre-school	Secondary	All	28 October 2022				
Tacloban	1								
		Pre-school	Tertiary	All	28 October 2022				EO No. 2022-10-40
		Pre-school	Tertiary	All	28 October 2022				EO No 2022-10-40
Baybay	1								
		Pre-school	Tertiary	All	28 October 2022				EO No 04 s 2022
Palo	1								
		Pre-school	Tertiary	All	28 October 2002				EO No 39 s 2022

REGION PROVINCE CITY /MUNICIPALITY BARANGAY		LEVEL FROM	LEVEL TO	TYPE	DATE OF SUSPENSION	TIME OF SUSPENSION	DATE RESUMED	TIME RESUMED	REMARKS
BILIRAN	1								
Naval	1								
		Pre-school	Tertiary	All	28 October 2022				EO No. 25, s. 2022
EASTERN SAMAR	1								
Can-avid	1								
		Pre-school	Tertiary	All	28 October 2022				EO No 10 s 2022
REGION 9	5								
ZAMBOANGA DEL NORTE	3								
Sirawai	1								
	All	Pre-school	Tertiary	All	28 October 2022	06:00			On going
Baliguian	1								
	All	Pre-school	Tertiary	All	28 October 2022	06:00			On going
Labason	1								
	All	Pre-school	Tertiary	All	28 October 2022	06:00			On going
ZAMBOANGA DEL SUR	1								
ZAMBOANGA CITY	1								
	All	Pre-school	Tertiary	All	28 October 2022	06:00			On going
ISABELA CITY	1								
Isabela City	1								
	All	Pre-school	Tertiary	All	28 October 2022	06:00			On going
REGION 10	12								
CAMIGUIN	5								
Province-Wide	5								
		Pre-school	Tertiary	All	28 October 2022	11:00	02 November 2022		Classes resumed effective November 2, 2022
BUKIDNON	6								
Valencia	1								
		Pre-school	Tertiary	All	28 October 2022	11:00	02 November 2022		Classes resumed effective November 2, 2022
Cabanglasan	1								
		Pre-school	Tertiary	All	28 October 2022	08:00	02 November 2022		Classes resumed effective November 2, 2022

REGION PROVINCE CITY /MUNICIPALITY BARANGAY		LEVEL FROM	LEVEL TO	TYPE	DATE OF SUSPENSION	TIME OF SUSPENSION	DATE RESUMED	TIME RESUMED	REMARKS
Damulog	1								
		Pre-school	Tertiary	All	28 October 2022	09:50	02 November 2022		Classes resumed effective November 2, 2022
Kibawe	1								
		Pre-school	Tertiary	All	28 October 2022	13:00	02 November 2022		Classes resumed effective November 2, 2022
Pangantucan	1								
		Pre-school	Tertiary	All	28 October 2022	11:00	02 November 2022		Classes resumed effective November 2, 2022
San Fernando	1								
		Pre-school	Tertiary	All	28 October 2022	11:00	02 November 2022		Classes resumed effective November 2, 2022
MISAMIS ORIENTAL	1								
Gingoog	1								
		Pre-school	Tertiary	All	28 October 2022	11:00	02 November 2022		Classes resumed effective November 2, 2022
REGION 12	24								
COTABATO	18								
Province-Wide	18								
		Pre-school	Tertiary	All	28 October 2022	07:00			
SULTAN KUDARAT	3								
Lebak	1								
		Pre-school	Tertiary	All	28 October 2022	07:00			
Kalamansig	1								
		Pre-school	Tertiary	All	28 October 2022	07:00			
Palimbang	1								
		Pre-school	Tertiary	All	28 October 2022	07:00			
SOUTH COTABATO	2								
Tantangan	1								
		Pre-school	Tertiary	All	28 October 2022	07:00			
Lake Sebu	1								
		Pre-school	Tertiary	All	28 October 2022	07:00			

REGION PROVINCE CITY /MUNICIPALITY BARANGAY		LEVEL FROM	LEVEL TO	TYPE	DATE OF SUSPENSION	TIME OF SUSPENSION	DATE RESUMED	TIME RESUMED	REMARKS
SARANGANI	1								
Maasim	1								
		Pre-school	Tertiary	All	28 October 2022	12:00			
CARAGA	9								
SURIGAO DEL NORTE	1								
Malimono	1								
		Pre-school	Secondary	All	26 October 2022				EO No. 22 s, 2022
DINAGAT ISLANDS	7								
Province-Wide	7								
		Pre-school	Secondary	All	26 October 2022		27 October 2022		DepEd MO No. 302,s 2022
		Pre-school	Tertiary	All	28 October 2022				EO No. 10-05,s 2022
BUTUAN CITY	1								
Butuan	1								
		Pre-school		All	28 October 2022				DepEd Div. Memo No. 525,s 2022
BARMM	37								
MAGUINDANAO	36								
Province-Wide	36								
		Pre-school	Tertiary	All	28 October 2022				
COTABATO CITY	1								
Cotabato City	1								
		Pre-school	Tertiary	All	28 October 2022				
CAR	1								
MOUNTAIN PROVINCE	1								
Sadanga	1								
		Pre-school	Secondary	All	28 October 2022	12:00			Sadanga LGU Advisory on Class Suspension issued on October 28, 2022, 12:00 PM
NCR	17								
NCR	17								
Caloocan City	1								
		Primary	Tertiary		29 October 2022				

REGION PROVINCE CITY /MUNICIPALITY BARANGAY		LEVEL FROM	LEVEL TO	TYPE	DATE OF SUSPENSION	TIME OF SUSPENSION	DATE RESUMED	TIME RESUMED	REMARKS
Las Piñas City	1								
		Primary	Tertiary		29 October 2022				
Makati City	1								
		Primary	Tertiary		29 October 2022				
Malabon City	1								
		Primary	Tertiary		29 October 2022				
Mandaluyong City	1								
		Primary	Tertiary		29 October 2022				
Manila City	1								
		Primary	Tertiary		29 October 2022				
Marikina City	1								
		Primary	Tertiary		29 October 2022				
Muntinlupa City	1								
		Primary	Tertiary		29 October 2022				
Navotas City	1								
					29 October 2022				
Parañaque City	1								
		Primary	Tertiary		29 October 2022				
Pasay City	1								
		Primary	Tertiary		29 October 2022				
Pasig City	1								
		Primary	Tertiary		29 October 2022				
Pateros	1								
		Primary	Tertiary		29 October 2022				
Quezon City	1								
		Primary	Tertiary		29 October 2022				
Taguig City	1								
		Primary	Tertiary		29 October 2022				
San Juan City	1								
		Primary	Tertiary		29 October 2022				
Valenzuela City	1								
		Primary	Tertiary		29 October 2022				

WORK SUSPENSION as of (November 04, 2022 06:00)

REGION PROVINCE CITY /MUNICIPALITY BARANGAY		TYPE	DATE OF SUSPENSION	TIME OF SUSPENSION	DATE RESUMED	TIME RESUMED	REMARKS
GRAND TOTAL	233						
REGION 2	2						
CAGAYAN	1						
Tuguegarao	1						
		Public	02 November 2022				Declared by LCE
ISABELA	1						
Ilagan	1						
		Public	02 November 2022				EO No 29 issued November 1, 2022
REGION 3	1						
ZAMBALES	1						
San Antonio	1						
		All	02 November 2022				including Government Offices (skeletal force)
CALABARZON	44						
CAVITE	1						
Imus	1						
		Public	28 October 2022				
BATANGAS	1						
Mataasnakahoy	1						
		Public	28 October 2022	14:50			
QUEZON	41						
Province-Wide	41						
		Public	28 October 2022				
RIZAL	1						
Antipolo	1						
		Public	29 October 2022				
MIMAROPA	24						
MARINDUQUE	6						
Province-Wide	6						

REGION PROVINCE CITY /MUNICIPALITY BARANGAY		TYPE	DATE OF SUSPENSION	TIME OF SUSPENSION	DATE RESUMED	TIME RESUMED	REMARKS
		All	28 October 2022	12:00	02 November 2022		PDRRMC Advisory No. 04 - 2022 dated October 28, 2022
ROMBLON	17						
Province-Wide	17						
		All	28 October 2022		02 November 2022		Memorandum Order No. 222 s 2022 dated October 27, 2022
PALAWAN	1						
Agutaya	1						
		All	28 October 2022	13:00			
REGION 5	68						
ALBAY	18						
Province-Wide	18						
		All	28 October 2022	15:00	29 October 2022	08:00	PDRRMC - APSEMO Advisory No. 08-2022
CAMARINES NORTE	12						
Province-Wide	12						
		All	28 October 2022	12:00	31 October 2022		
CAMARINES SUR	1						
Pamplona	1						
		Public	28 October 2022	06:00	30 October 2022		Memorandum
CATANDUANES	11						
Province-Wide	11						
		All	28 October 2022	06:00	30 October 2022	02:00	Memorandum No. 246 s 2022
MASBATE	21						
Province-Wide	21						
		Public	28 October 2022	12:00	29 October 2022	06:00	Suspension of work in Government Offices except work in offices whose functions involve the delivery of basic and health services
SORSOGON	4						
Bulusan	1						
		All	28 October 2022	06:00	29 October 2022	06:00	Executive Order No. 21
Pilar	1						

REGION PROVINCE CITY /MUNICIPALITY BARANGAY		TYPE	DATE OF SUSPENSION	TIME OF SUSPENSION	DATE RESUMED	TIME RESUMED	REMARKS
			28 October 2022	12:00	29 October 2022	06:00	Advisory No. 4
Sorsogon City	1						
		Public	28 October 2022	12:00	29 October 2022	06:00	EO 050 s, 2022
Bulan	1						
		All	28 October 2022	13:00	30 October 2022	17:00	Letter from LCE
NAGA	1						
Naga	1						
		All	28 October 2022	12:00	30 October 2022		
REGION 6	15						
NEGROS OCCIDENTAL	3						
San Carlos	1						
		Public	26 October 2022				Division Memorandum No. 533, s. 2022 dated 26 October 2022
La Castellana	1						
		All	26 October 2022				Executive Order No. 022-064, s. 2022 dated 26 October 2022
Hinoba-an (Asia)	1						
		All	27 October 2022				Executive Order No. 41, s. 2022 dated 27 October 2022
CAPIZ	8						
Cuartero	1						
		All	27 October 2022				Executive Order No. 113, s. 2022 dated 27 October 2022
Dao	1						
		Public	27 October 2022				Executive Order No. 15, s. 2022 dated 27 October 2022
Jamindan	1						
		Public	27 October 2022				Executive Order No. 66, s. 2022 dated 27 October 2022
Roxas City	1						
		Public	27 October 2022				Executive Order No. 34, s. 2022 dated 27 October 2022

REGION PROVINCE CITY /MUNICIPALITY BARANGAY		TYPE	DATE OF SUSPENSION	TIME OF SUSPENSION	DATE RESUMED	TIME RESUMED	REMARKS
Tapaz	1						
		Public	27 October 2022				Memo Order No. 22-10-54 dated 27 October 2022
Ivisan	1						
		Public	27 October 2022				Memo Order No. 13-A, s. 2022 dated 27 Oct 2022
Sigma	1						
		All	27 October 2022				Executive Order No. 32, s. 2022 dated 27 October 2022
Mambusao	1						
		Public	27 October 2022				Executive Order No. 18, s. 2022 dated 27 October 2022
AKLAN	3						
Balete	1						
		Public	27 October 2022				Advisory No. 001 Series of 2022
Madalag	1						
		Public	27 October 2022				Advisory No. 001 Series of 2022
Kalibo	1						
		Public	27 October 2022				Advisory No. 001 Series of 2022
ANTIQUE	1						
Sibalom	1						
		Public	28 October 2022				The LGU of Sibalomn issued Memorandum Order No. 2022-015-x re: Suspension of work in Government offices and attached agencies.
REGION 8	33						
SAMAR	26						
Talalora	1						
		All	28 October 2022				EO 23, s. 2022
		Public	28 October 2022				EO No. 23 s 2022
Tarangnan	1						

REGION PROVINCE CITY /MUNICIPALITY BARANGAY		TYPE	DATE OF SUSPENSION	TIME OF SUSPENSION	DATE RESUMED	TIME RESUMED	REMARKS
		Public	28 October 2022				EO 18, s. 2022
		All	28 October 2022				EO No. 18 s 2022
Daram	1						
		All	28 October 2022				EO No. 12, s. 2022
Catbalogan	1						
		All	28 October 2022				EO No 10-003 s 2022
Hinabangan	1						
		All	28 October 2022				EO No CPR-10 s 2022
Province-Wide	26						
		Public	28 October 2022	12:00			EO No 157-2022
LEYTE	4						
Jaro	1						
		Public	28 October 2022				EO No. 28-2022
Tacloban	1						
		All	28 October 2022				EO No. 2022-10-40
		All	28 October 2022				EO No 2022-10-40
Palo	1						
		Public	28 October 2022				EO No 39 s 2022
Tanauan	1						
		All	28 October 2022				EO No 28 s 2022
BILIRAN	1						
Naval	1						
		All	28 October 2022				EO No. 25, s. 2022
SOUTHERN LEYTE	1						
Maasin	1						
		All	28 October 2022				EO No 55 s 2022
NORTHERN SAMAR	1						
Mapanas	1						
		All	28 October 2022				EO No 19 s 2022
REGION 9	28						
ZAMBOANGA DEL SUR	28						
Province-Wide	28						
Brgy. Balintawak		Public	28 October 2022	08:00			CHED Regional Office IX

REGION PROVINCE CITY /MUNICIPALITY BARANGAY		TYPE	DATE OF SUSPENSION	TIME OF SUSPENSION	DATE RESUMED	TIME RESUMED	REMARKS
CARAGA	7						
DINAGAT ISLANDS	7						
Province-Wide	7						
		Public	28 October 2022				EO No. 10-05, s 2022
BARMM	1						
COTABATO CITY	1						
Cotabato City	1						
		Public	28 October 2022				
NCR	10						
NCR	10						
Marikina	1						
			28 October 2022				
Muntinlupa	1						
			28 October 2022				
Pateros	1						
			28 October 2022				
Pasig	1						
			28 October 2022				
Pasay	1						
			28 October 2022				
Valenzuela	1						
			28 October 2022				
Taguig	1						
			28 October 2022				
Malabon	1						
			28 October 2022				
Quezon City	1						
			28 October 2022				
Las Pinas	1						
			28 October 2022				

DECLARATION OF STATE OF CALAMITY as of (November 04, 2022 06:00)

REGION PROVINCE CITY /MUNICIPALITY BARANGAY		TYPE	RESOLUTION NUMBER	RESOLUTION DATE	REMARKS
GRAND TOTAL	437				
REGION 2	3				
CAGAYAN	3				
Amulung	1				
		City/ Municipality	2022-258	31 October 2022	
Enrile	1				
		City/ Municipality	11-103	30 October 2022	
Tuguegarao	1				
		City/ Municipality	552-09-2022	03 November 2022	
CALABARZON	142				
CAVITE	23				
Province-Wide	23				
		Province	2195-2022	30 October 2022	
QUEZON	41				
Province-Wide	41				
		Province	2022-1340	31 October 2022	
RIZAL	14				
Province-Wide	14				
		Region	Proclamation No. 84 s 2022	02 November 2022	Declaring a state of calamity in Regions IV-A, V, VI and BARMM
BATANGAS	34				
Province-Wide	34				
		Region	Proclamation No. 84 s 2022	02 November 2022	Declaring a state of calamity in Regions IV-A, V, VI and BARMM
LAGUNA	30				
Province-Wide	30				
		Region	Proclamation No. 84 s 2022	02 November 2022	Declaring a state of calamity in Regions IV-A, V, VI and BARMM
MIMAROPA	3				
MARINDUQUE	3				
Mogpog	1				
		City/ Municipality	SB Resolution 162 - 2022	30 October 2022	
Santa Cruz	1				

REGION PROVINCE CITY /MUNICIPALITY BARANGAY		TYPE	RESOLUTION NUMBER	RESOLUTION DATE	REMARKS
		City/ Municipality	SB Resolution. 155 s 2022	30 October 2022	
Buenavista	1				
		City/ Municipality	SB Resolution No. 189-2022	31 October 2022	
REGION 5	29				
ALBAY	18				
Province-Wide	18				
		Province	0169 - 2022	29 October 2022	
CATANDUANES	11				
Province-Wide	11				
		Province	849 - 2022	29 October 2022	
CAMARINES NORTE					
Province-Wide					
			Proclamation No. 84	02 November 2022	
CAMARINES SUR					
Province-Wide					
			Proclamation No. 84	02 November 2022	
MASBATE					
Province-Wide					
			Proclamation No. 84	02 November 2022	
SORSOGON					
Province-Wide					
			Proclamation No. 84	02 November 2022	
NAGA					
Province-Wide					
			Proclamation No. 84	02 November 2022	
REGION 6	133				
AKLAN	17				
Province-Wide	17				
		Region	Presidential Proclamation No. 84	02 November 2022	Resolution No 2022-214 previously declared for Aklan Province, issued 28 Oct 2022
ANTIQUE	18				
Province-Wide	18				

REGION PROVINCE CITY /MUNICIPALITY BARANGAY		TYPE	RESOLUTION NUMBER	RESOLUTION DATE	REMARKS
		Region	Presidential Proclamation No. 84	02 November 2022	Resolution No, 2022-63 previously declared for Tibiao, issued 30 Oct 2022
CAPIZ	17				
Province-Wide	17				
		Region	Presidential Proclamation No. 84	02 November 2022	
GUIMARAS	5				
Province-Wide	5				
		Region	Presidential Proclamation No. 84	02 November 2022	
ILOILO	44				
Province-Wide	44				
		Region	Presidential Proclamation No. 84	02 November 2022	
NEGROS OCCIDENTAL	32				
Province-Wide	32				
		Region	Presidential Proclamation No. 84	02 November 2022	
REGION 9	2				
ZAMBOANGA DEL NORTE	1				
Sirawai	1				
Entire LGU		City/ Municipality			
ZAMBOANGA DEL SUR	1				
Zamboanga City	1				
Entire City		City/ Municipality	1533	29 October 2022	
REGION 12	2				
COTABATO	2				
Pigcawayan	1				
		City/ Municipality	Municipal Resolution No. 2022-107	28 October 2022	
Libungan	1				
		City/ Municipality	Municipal Resolution No. 2022-184	28 October 2022	
BARMM	123				
MAGUINDANAO	39				
Province-Wide	36				
		Province	2022-19-09	24 August 2022	Declaration of SOC is still existing.
Upi	1				

REGION PROVINCE CITY /MUNICIPALITY BARANGAY		TYPE	RESOLUTION NUMBER	RESOLUTION DATE	REMARKS
		City/ Municipality	08, s. 2022	29 October 2022	
Parang	1				
		City/ Municipality	12-12-2022	29 October 2022	
Guindulungan	1				
		City/ Municipality	2022-036	02 November 2022	
COTABATO CITY	2				
No breakdown	1				
		Region	0004, s. 2022	29 October 2022	Proclamation No. 0004, s. 2022 issued by the Office of the Chief Minister in BARMM
Cotabato City	1				
		City/ Municipality	01 s. 2022	28 October 2022	
BASILAN	12				
Province-Wide	12				
		Region	0004, s. 2022	29 October 2022	Proclamation No. 0004, s. 2022 issued by the Office of the Chief Minister in BARMM
LANAO DEL SUR	40				
Province-Wide	40				
		Region	0004, s. 2022	29 October 2022	Proclamation No. 0004, s. 2022 issued by the Office of the Chief Minister in BARMM
TAWI-TAWI	11				
Province-Wide	11				
		Region	0004, s. 2022	29 October 2022	Proclamation No. 0004, s. 2022 issued by the Office of the Chief Minister in BARMM
SULU	19				
Province-Wide	19				
		Region	0004, s. 2022	29 October 2022	Proclamation No. 0004, s. 2022 issued by the Office of the Chief Minister in BARMM

PRE-EMPTIVE EVACUATION as of (November 04, 2022 06:00)

REGION PROVINCE CITY /MUNICIPALITY BARANGAY		FAMILIES	MALE	FEMALE	TOTAL	REMARKS
GRAND TOTAL	391	100,701	98	97	355,431	
REGION 1	17	230	0	0	735	
DAGUPAN	9	128	0	0	386	
Dagupan	9	128	0	0	386	
Bacayao Norte		4	0	0	11	Bac Norte Multi Purpose Hall
Brgy I		5	0	0	21	Llamas Bldg.
Bonuan Gueset		2	0	0	3	Barangay Health Center
Calmay		18	0	0	52	Ayson Rosario Elementary School
Calmay		9	0	0	34	Calmay Elem. School
Calmay		38	0	0	96	Holy Rosary Church Parish
Calmay		2	0	0	12	San Roque Church
Carael		37	0	0	122	Carael Elem. School
Poblacion Oeste		13	0	0	35	West Central 2 Elem. School
PANGASINAN	8	102	0	0	349	
Bani	1	2	0	0	6	
Centro Toma		2	0	0	6	Centro Toma Brgy. Hall
San Fabian	1	31	0	0	82	
Nibaliw Narvarte		31	0	0	82	MDRRMO Evacuation Center
Sual	2	31	0	0	107	
Sitio Punta		31	0	0	107	Sual Central School
Poblacion		0	0	0	0	
Lingayen	3	14	0	0	60	
Poblacion		14	0	0	60	Magsaysay Elementary School
Maniboc		0	0	0	0	ongoing
Casulming		0	0	0	0	ongoing
Bolinao	1	24	0	0	94	
		24	0	0	94	Balingasay National High School
REGION 2	52	765	0	0	2,459	
CAGAYAN	4	210	0	0	595	
Baggao	3	205	0	0	580	
Taytay		14	0	0	40	Due to possible occurrence of landslide

REGION PROVINCE CITY /MUNICIPALITY BARANGAY		FAMILIES	MALE	FEMALE	TOTAL	REMARKS
Alba		83	0	0	234	Due to possible occurrence of landslide
San Miguel		108	0	0	306	
Enrile	1	5	0	0	15	
Brgy IV		5	0	0	15	Villa Maria Evacuation Center
ISABELA	24	416	0	0	1,370	
Aurora	1	94	0	0	321	
Ballesteros		94	0	0	321	Ballesteros Community Center
Cabatuan	5	151	0	0	419	
Brgy. Tandul		27	0	0	91	Tandul Barangay Hall
Brgy. Namnama		91	0	0	270	Namnama Barangay Hall
Brgy. La Paz		25	0	0	35	La Paz Barangay Hall
Brgy. Canan		6	0	0	21	Canan Barangay Hall
Culing Centro		2	0	0	2	Culing Centro Barangay Hall
Divilacan	2	16	0	0	59	
Dimapula		15	0	0	58	Divilacan National High School
Dicatian		1	0	0	1	Dicatian Brgy Hall
Ramon	3	9	0	0	41	
Pabil		1	0	0	5	
Bugallon		2	0	0	12	
Purok ni Bulan		6	0	0	24	
San Guillermo	5	30	0	0	102	
Colorado		14	0	0	56	Houses are situated in flood prone area
Dipacamo		1	0	0	4	Houses are situated in flood prone area
Villa Remedios		6	0	0	16	Houses are situated in flood prone area/ near the creek
Guam		1	0	0	5	Due to landslide
Villa Rose		8	0	0	21	Houses are situated in flood prone area/ near the creek
San Manuel (Callang)	1	17	0	0	79	
Nueva Era		17	0	0	79	Nueva Era Barangay Hall
Tumauni	1	2	0	0	6	

REGION PROVINCE CITY /MUNICIPALITY BARANGAY		FAMILIES	MALE	FEMALE	TOTAL	REMARKS
Minanga		2	0	0	6	Minanga Barangay Hall
Ilagan	5	91	0	0	325	
Bagumbayan		30	0	0	105	Bagumbayan Elementary School
Camunatan		13	0	0	39	Ilagan West Central School
San Vicente		4	0	0	13	Ilagan West Central School
Santo Tomas		17	0	0	52	Ilagan West Central School
Guinatan		27	0	0	116	City of Ilagan Sports Complex
Santiago	1	6	0	0	18	
Centro West		6	0	0	18	Centro West Evacuation Center
NUEVA VIZCAYA	18	99	0	0	350	
Alfonso Castañeda	1	2	0	0	8	
Pelaway		2	0	0	8	
Ambaguio	3	9	0	0	46	
Napo		1	0	0	8	Napo Barangay Hall
Camandag		7	0	0	37	
Poblacion		1	0	0	1	
Aritao	4	32	0	0	123	
Canarem		11	0	0	39	
Tucanon		5	0	0	21	
Tabueng		4	0	0	16	
Calitlitan		12	0	0	47	
Bagabag	1	8	0	0	20	
Bakir		8	0	0	20	Bakir Barangay Hall
Diadi	2	3	0	0	14	
Balete		2	0	0	11	
Villa Aurora		1	0	0	3	
Dupax del Norte	3	12	0	0	29	
Ineangan		6	0	0	14	Due to risk of flooding
Inaban		2	0	0	7	Due to risk of flooding
Parai		4	0	0	8	Due to risk of flooding
Quezon	4	33	0	0	110	
Calaocan		13	0	0	42	

REGION PROVINCE CITY /MUNICIPALITY BARANGAY		FAMILIES	MALE	FEMALE	TOTAL	REMARKS
Darubba		8	0	0	26	
Buliwao		1	0	0	2	
Runruno		11	0	0	40	
QUIRINO	6	40	0	0	144	
Maddela	5	36	0	0	138	
Divisoria		2	0	0	6	
Pedlisan		14	0	0	45	
Cabaruan		7	0	0	28	
Buenavista		9	0	0	35	
Poblacion Sur		4	0	0	24	
Saguday	1	4	0	0	6	
Rizal		4	0	0	6	
CALABARZON	35	4,499	0	0	16,239	
CAVITE	1	5	0	0	20	
Noveleta	1	5	0	0	20	
San Rafael III		5	0	0	20	TIP Crest EC
LAGUNA	4	147	0	0	459	
Alaminos	1	2	0	0	10	
Calumpang, Bayate, Oples, Mojon, Novaliches, Silangan Bukal, Malabo-Kalantukan		2	0	0	10	Relative's House
Liliw	1	111	0	0	341	
Calumpang, Bayate, Oples, Mojon		111	0	0	341	Calumpang Old Church, Bayate Chapel, Municipal Hall, Barangay Hall
Paete	1	17	0	0	55	
Ilaya del Norte		17	0	0	55	UCCP Chapel
San Pablo	1	17	0	0	53	
San Marcos		17	0	0	53	San Marcos Elementary School
BATANGAS	3	158	0	0	822	
Alitagtag	1	1	0	0	8	
Mulawin Norte		1	0	0	8	Relative's House
Batangas City	1	155	0	0	805	
Libjo Malitam (+ Wawa) Palloca Kanluran (Strandees from Grand Terminal) San Isidro		155	0	0	805	
Lipa	1	2	0	0	9	

REGION PROVINCE CITY /MUNICIPALITY BARANGAY		FAMILIES	MALE	FEMALE	TOTAL	REMARKS
Poblacion 3		2	0	0	9	Brgy. Hall
RIZAL	4	8	0	0	37	
Morong	1	2	0	0	10	
San Pedro		2	0	0	10	Brgy. Hall
Rodriguez (Montalban)	1	1	0	0	2	
San Jose		1	0	0	2	Kasiglahan Village EC
Taytay	1	3	0	0	14	
Dolores		3	0	0	14	Hapay na Mangga ES
Teresa	1	2	0	0	11	
Dalig		2	0	0	11	Abuyod Elementary School
QUEZON	23	4,181	0	0	14,901	
Buenavista	1	65	0	0	197	
Sabang Piris		65	0	0	197	Buenavista ES
Burdeos	1	42	0	0	176	
Poblacion		42	0	0	176	New 2-Storey Bldg. Central ES
Calauag	1	168	0	0	489	
Bangkuruhan, Binutas, Mabini, Marilag, Pandahan, Patihan, Tikiwan, Santo Angel		168	0	0	489	Residential, Relative's Residence, Patihan MPH, Brgy. Tikiwan MPH, Mabini MPH, Pandahan Brgy. Chapel, Santo Angel MPH
Dolores	1	22	0	0	80	
Dagatan, Kinabuhayan, Putol		22	0	0	80	Dagatan School, Kinabuhayan Covered Court
General Luna	1	18	0	0	70	
Brgy. 1 (Pob), Capalong, Lubayat, Malapad, Pandan, Tanauan		18	0	0	70	Bulwagang May Puso, San Ignacio Ilaya BH, Contreras Residence
Gumaca	1	115	0	0	354	
Biga, Inaclagan, Hagakhakin, Laguna, Mabini, Mabunga, Manlayaan, Panikihan, Sastre, Tabing Dagat (Pob), Tumayan		115	0	0	354	Biga BH, Biga Door of Faith Church, Gumaca Integrated School, Hagakhakin BH, Mabunga Brgy. Hall, Laguna MPH, Mabunga BH, Manlayaan BH, Panikihan BH, Sastre Elem. School, Tabing Dagat Brgy. Chapel
Infanta	1	14	0	0	60	
Binulasan, Silangan		14	0	0	60	Brgy. Hall

REGION PROVINCE CITY /MUNICIPALITY BARANGAY		FAMILIES	MALE	FEMALE	TOTAL	REMARKS
Jomalig	1	19	0	0	77	
Talisoy		19	0	0	77	Jomalig NHS
Lucena	1	132	0	0	558	
Ibabang Iyam, Talao-Talao,Mayao Silangan, Ibabang Iyam, Gulang-Gulang, Barra, Dalahican, Mayao Kanluran,Bocohan		132	0	0	558	Talabis Multi-Purpose Hall, Talao-Talao E.S., Purok San Roque
Mauban	1	6	0	0	25	
Daungan (Pob)		6	0	0	25	Naranjilla
Mulanay	1	1,578	0	0	6,116	
AJOS,AMUGUIS,ANONANG,BAGONG SILANG,BAGUPAYE,BARANGAY 1 (POB.),BARANGAY 2 (POB.),BARANGAY 3 (POB.),BARANGAY 4 (POB.),BOLO,BURGOS,CANUYEP,F. NANADIEGO,IBABANG CAMBUGA,ILAYANG YUNI,LATAN GAN,MATATAJA,PAKIING,PATABOG,SAGONGON,SAN ISIDRO,SAN PEDRO,SANTA ROSA		1,578	0	0	6,116	
Pagbilao	1	69	0	0	245	
Antipolo, Binahaan, Ilayang Palsabangon, Brgy 3 Del Carmen, Silangan Malicboy		69	0	0	245	Bagong BH
Panukulan	1	845	0	0	2,876	
Bonbon, Calasumanga, Kinalagti, Libo, Pagitan, Pandan, Rizal, San Juan		845	0	0	2,876	
Patnanungan	1	74	0	0	283	
Patnanungan Norte, Patnanungan Sur		74	0	0	283	
Perez	1	272	0	0	889	
Maabot, Pambuhan, Pinagtubigan Este, Pinagtubigan Weste, Pagkakaisa, Mapagmahal, Bagong Pag-asa, Bagong Silang, Rizal, Sangirin, Villamanzano Norte, Villamanzano Norte		272	0	0	889	
Polillo	1	16	0	0	59	
Libjo, Poblacion, Sibulan		16	0	0	59	Libjo BH, Polillo Evac Ctr., PNHS
Quezon	1	223	0	0	647	
Cagbalogo, Montaña, Brgy. 1, Brgy II, Brgy IV, Brgy. V, Brgy. VI, Silangan, Villa Belen, Villa Francia		223	0	0	647	
Real	1	378	0	0	1,251	
Brgy. 1 (Pob), Capalong, Cawayan, Lubayat, Malapad, Pandan, Tanauan, Tignoan, Ungos, Poblacion 61		378	0	0	1,251	Mun. Evac.. Ctr., Capalong Brgy. Hall, Lubayat Elem. School, Brgy. Malapad MPH, Pandan Elem. School, Tanauan Elem. School
San Francisco (Aurora)	1	18	0	0	79	

REGION PROVINCE CITY /MUNICIPALITY BARANGAY		FAMILIES	MALE	FEMALE	TOTAL	REMARKS
Cawayan I		18	0	0	79	Municipal Evacuation Center
San Narciso	1	59	0	0	194	
Buenavista, Lacdayan		59	0	0	194	
Tagkawayan	1	23	0	0	76	
Kinatakutan, Magsaysay, Rizal		23	0	0	76	Kinatakutan BH, Magsaysay BH, Municipal Covered Court, Rizal BH
Tayabas	1	11	0	0	39	
Camaysa		11	0	0	39	Camaysa BH
Unisan	1	14	0	0	61	
Bonifacio		14	0	0	61	private concrete residence
MIMAROPA	62	8,058	0	0	30,156	
MARINDUQUE	6	1,279	0	0	5,124	
Boac	1	82	0	0	381	
		82	0	0	381	
Buenavista	1	126	0	0	509	
		126	0	0	509	
Gasan	1	281	0	0	1,318	
		281	0	0	1,318	
Mogpog	1	36	0	0	106	
		36	0	0	106	
Santa Cruz	1	86	0	0	203	
		86	0	0	203	
Torrijos	1	668	0	0	2,607	
		668	0	0	2,607	
OCCIDENTAL MINDORO	11	1,578	0	0	5,943	
Abra de Ilog	1	78	0	0	292	
		78	0	0	292	
Calintaan	1	27	0	0	142	
		27	0	0	142	
Looc	1	27	0	0	93	
		27	0	0	93	
Lubang	1	222	0	0	676	
		222	0	0	676	

REGION PROVINCE CITY /MUNICIPALITY BARANGAY		FAMILIES	MALE	FEMALE	TOTAL	REMARKS
Magsaysay	1	114	0	0	428	
		114	0	0	428	
Mamburao	1	16	0	0	71	
		16	0	0	71	
Paluan	1	25	0	0	91	
		25	0	0	91	
Rizal	1	175	0	0	578	
		175	0	0	578	
Sablayan	1	578	0	0	2,106	
		578	0	0	2,106	
San Jose	1	311	0	0	1,452	
		311	0	0	1,452	
Santa Cruz	1	5	0	0	14	
		5	0	0	14	
ORIENTAL MINDORO	15	2,376	0	0	9,247	
Baco	1	494	0	0	2,109	
		494	0	0	2,109	
Bansud	1	79	0	0	343	
		79	0	0	343	
Bulalacao (San Pedro)	1	435	0	0	1,563	
		435	0	0	1,563	
Calapan	1	365	0	0	1,261	
		365	0	0	1,261	
Gloria	1	65	0	0	280	
		65	0	0	280	
Mansalay	1	110	0	0	398	
		110	0	0	398	
Naujan	1	104	0	0	422	
		104	0	0	422	
Pinamalayan	1	315	0	0	1,075	
		315	0	0	1,075	
Pola	1	53	0	0	211	
		53	0	0	211	
Puerto Galera	1	79	0	0	280	

REGION PROVINCE CITY /MUNICIPALITY BARANGAY		FAMILIES	MALE	FEMALE	TOTAL	REMARKS
		79	0	0	280	
Roxas	1	18	0	0	93	
		18	0	0	93	
San Teodoro	1	52	0	0	270	
		52	0	0	270	
Socorro	1	58	0	0	232	
		58	0	0	232	
Victoria	1	113	0	0	548	
		113	0	0	548	
Bongabong	1	36	0	0	162	
		36	0	0	162	
PALAWAN	15	1,345	0	0	5,075	
Coron	1	411	0	0	1,628	
		411	0	0	1,628	
Culion	1	28	0	0	75	
		28	0	0	75	
Cuyo	1	214	0	0	709	
		214	0	0	709	
Puerto Princesa	1	111	0	0	403	
		111	0	0	403	
Roxas	1	35	0	0	169	
		35	0	0	169	
Taytay	1	176	0	0	682	
		176	0	0	682	
Agutaya	1	3	0	0	15	
		3	0	0	15	
Araceli	1	11	0	0	54	
		11	0	0	54	
Brookes Point	1	9	0	0	43	
		9	0	0	43	
Busuanga	1	107	0	0	330	
		107	0	0	330	
El Nido (Bacuit)	1	17	0	0	66	
		17	0	0	66	

REGION PROVINCE CITY /MUNICIPALITY BARANGAY		FAMILIES	MALE	FEMALE	TOTAL	REMARKS
Linapacan	1	69	0	0	414	
		69	0	0	414	
Magsaysay	1	72	0	0	194	
		72	0	0	194	
Narra	1	26	0	0	67	
		26	0	0	67	
San Vicente	1	56	0	0	226	
		56	0	0	226	
ROMBLON	15	1,480	0	0	4,767	
Alcantara	1	11	0	0	42	
		11	0	0	42	
Banton (Jones)	1	391	0	0	1,219	
		391	0	0	1,219	
Cajidiocan	1	158	0	0	519	
		158	0	0	519	
Calatrava	1	9	0	0	16	
		9	0	0	16	
Concepcion	1	48	0	0	147	
		48	0	0	147	
Corcuera	1	143	0	0	482	
		143	0	0	482	
Ferrol	1	5	0	0	13	
		5	0	0	13	
Looc	1	6	0	0	95	
		6	0	0	95	
Magdiwang	1	220	0	0	310	
		220	0	0	310	
Odiongan	1	62	0	0	206	
		62	0	0	206	
Romblon	1	83	0	0	543	
		83	0	0	543	
San Agustin	1	100	0	0	290	
		100	0	0	290	
San Fernando	1	215	0	0	778	

REGION PROVINCE CITY /MUNICIPALITY BARANGAY		FAMILIES	MALE	FEMALE	TOTAL	REMARKS
		215	0	0	778	
Santa Maria (Imelda)	1	26	0	0	88	
		26	0	0	88	
San Jose	1	3	0	0	19	
		3	0	0	19	
REGION 5	21	508	0	0	1,887	
CAMARINES NORTE	4	267	0	0	987	
Vinzons	4	267	0	0	987	
Brgy. Calangcawan Norte		6	0	0	27	
Brgy. Poblacion I		10	0	0	37	
Brgy. Sabang		9	0	0	16	
Brgy. Sula		242	0	0	907	
CAMARINES SUR	17	241	0	0	900	
Buhi	3	135	0	0	503	
Brgy. Ipil		64	0	0	223	
Brgy. Iraya		63	0	0	242	
Brgy. Sta. Cruz		8	0	0	38	
Cabusao	1	9	0	0	32	
Brgy. New Poblacion		9	0	0	32	
Calabanga	2	39	0	0	134	
Brgy. San Roque		1	0	0	6	
Brgy. Sitio Buri Brgy Camuning		38	0	0	128	
Gainza	1	3	0	0	8	
Brgy. Namuat		3	0	0	8	
Libmanan	3	16	0	0	64	
Brgy. Bagadion		10	0	0	42	
Brgy. Malbogon		2	0	0	5	
Brgy. Mancawayan		4	0	0	17	
LIBMANAN	3	14	0	0	60	
Brgy. Mambulo Nuevo		4	0	0	14	
Brgy. Taban Fundado		3	0	0	6	
Brgy. Tampuhan		7	0	0	40	
Magarao	3	16	0	0	78	
Brgy. Casuray		7	0	0	39	

REGION PROVINCE CITY /MUNICIPALITY BARANGAY		FAMILIES	MALE	FEMALE	TOTAL	REMARKS
Brgy. San Isidro		3	0	0	13	
Brgy. Sta. Lucia		6	0	0	26	
Sagñay	1	9	0	0	21	
		9	0	0	21	
REGION 6	48	76,261	0	0	265,079	
AKLAN	17	65,738	0	0	229,508	
Madalag	1	366	0	0	1,299	
		366	0	0	1,299	
Malay	1	654	0	0	2,324	
		654	0	0	2,324	
New Washington	1	10,560	0	0	34,648	
		10,560	0	0	34,648	
Altavas	1	417	0	0	1,582	
		417	0	0	1,582	
Balete	1	8,176	0	0	28,969	
		8,176	0	0	28,969	
Banga	1	4,850	0	0	17,283	
		4,850	0	0	17,283	
Batan	1	8,968	0	0	36,319	
		8,968	0	0	36,319	
Buruanga	1	693	0	0	21,216	
		693	0	0	21,216	
Ibajay	1	631	0	0	2,468	
		631	0	0	2,468	
Kalibo	1	7,467	0	0	2,789	
		7,467	0	0	2,789	
Lezo	1	276	0	0	880	
		276	0	0	880	
Libacao	1	7,657	0	0	30,037	
		7,657	0	0	30,037	
Makato	1	166	0	0	666	
		166	0	0	666	
Malinao	1	128	0	0	438	
		128	0	0	438	

REGION PROVINCE CITY /MUNICIPALITY BARANGAY		FAMILIES	MALE	FEMALE	TOTAL	REMARKS
Nabas	1	12,087	0	0	40,632	
		12,087	0	0	40,632	
Numancia	1	2,568	0	0	7,879	
		2,568	0	0	7,879	
Tangalan	1	74	0	0	79	
		74	0	0	79	
ANTIQUE	7	2,505	0	0	7,510	
Barbaza	1	1,513	0	0	3,701	
		1,513	0	0	3,701	Source: MDRRMO Barbaza Report dtd October 31, 2022
Belison	1	9	0	0	74	
		9	0	0	74	
Culasi	1	770	0	0	2,923	
		770	0	0	2,923	
San Jose de Buenavista	1	66	0	0	259	
		66	0	0	259	
Sibalom	1	1	0	0	4	
		1	0	0	4	
Tibiao	1	120	0	0	430	
		120	0	0	430	
Tobias Fornier	1	26	0	0	119	
		26	0	0	119	
CAPIZ	9	5,331	0	0	20,854	
Dao	1	228	0	0	777	
		228	0	0	777	
Dumarao	1	65	0	0	164	
		65	0	0	164	
Panay	1	781	0	0	2,745	
		781	0	0	2,745	
Pontevedra	1	6	0	0	20	
		6	0	0	20	
Sapian	1	1,972	0	0	7,867	
		1,972	0	0	7,867	
Sigma	1	1,440	0	0	5,144	

REGION PROVINCE CITY /MUNICIPALITY BARANGAY		FAMILIES	MALE	FEMALE	TOTAL	REMARKS
		1,440	0	0	5,144	
Cuartero	1	775	0	0	3,880	
		775	0	0	3,880	
Ivisan	1	36	0	0	135	
		36	0	0	135	
President Roxas	1	28	0	0	122	
		28	0	0	122	
ILOILO	14	2,631	0	0	6,980	
Ajuy	1	501	0	0	1,376	
		501	0	0	1,376	
Anilao	1	220	0	0	648	
		220	0	0	648	
Barotac Viejo	1	691	0	0	1,190	
		691	0	0	1,190	
Batad	1	326	0	0	1,099	
		326	0	0	1,099	
Concepcion	1	85	0	0	319	
		85	0	0	319	
Dingle	1	71	0	0	296	
		71	0	0	296	
Duenas	1	48	0	0	240	
		48	0	0	240	
Dumangas	1	182	0	0	40	
		182	0	0	40	
Miag-ao	1	12	0	0	47	
		12	0	0	47	
Mina	1	4	0	0	20	
		4	0	0	20	
Passi City	1	21	0	0	164	
		21	0	0	164	
San Dionisio	1	65	0	0	252	
		65	0	0	252	
San Enrique	1	349	0	0	1,065	
		349	0	0	1,065	

REGION PROVINCE CITY /MUNICIPALITY BARANGAY		FAMILIES	MALE	FEMALE	TOTAL	REMARKS
San Joaquin	1	56	0	0	224	
		56	0	0	224	
NEGROS OCCIDENTAL	1	56	0	0	227	
Bacolod City	1	56	0	0	227	
		56	0	0	227	
REGION 7	10	116	86	88	455	
CEBU	2	64	0	0	281	
Mandaue City	2	64	0	0	281	
Jagobiao		18	0	0	89	
Paknaan		46	0	0	192	
BOHOL	8	52	86	88	174	
Candijay	8	52	86	88	174	
Cambane		20	33	38	71	Tambongan National High School
Luan		5	11	13	24	Luan Elementary School
Luan		1	2	3	5	Luan Chapel
Luan		1	3	0	3	Luan Barangay Hall
Panadtaran		10	12	10	22	Panadtaran Elementary School
Canawa		7	11	14	25	Canawa Elementary School
Canawa		1	2	2	4	Canawa Chapel
Lungsodaan		7	12	8	20	Lungsodaan Elementary School
REGION 8	133	10,039	0	0	37,701	
EASTERN SAMAR	22	3,039	0	0	11,494	
Giporlos	1	78	0	0	578	
		78	0	0	578	PRIVATE HOUSE
Arteche	1	760	0	0	2,976	
		760	0	0	2,976	
Balangiga	1	211	0	0	624	
		211	0	0	624	
Balangkayan	1	0	0	0	0	
		0	0	0	0	
Borongan	1	0	0	0	0	
		0	0	0	0	

REGION PROVINCE CITY /MUNICIPALITY BARANGAY		FAMILIES	MALE	FEMALE	TOTAL	REMARKS
Can-avid	1	43	0	0	128	
		43	0	0	128	
Dolores	1	195	0	0	978	
		195	0	0	978	
Guiuan	1	5	0	0	28	
		5	0	0	28	
Hernani	1	0	0	0	0	
		0	0	0	0	
Jipapad	1	356	0	0	1,424	
Poblacion brgys. 1,2,3&4		356	0	0	1,424	
Lawaan	1	1,014	0	0	3,242	
Brgy. Bolusao, Brgy. Taguite, Poblacion 1,2,3,6,7&10		1,014	0	0	3,242	
Llorente	1	0	0	0	0	
		0	0	0	0	
Maslog	1	29	0	0	145	
		29	0	0	145	
Maydolong	1	5	0	0	19	
		5	0	0	19	
Mercedes	1	0	0	0	0	
		0	0	0	0	
Oras	1	224	0	0	885	
Brgy. Sauron, Brgy. Paypayon, Brgy. Sabang and Brgy. Balocawe		224	0	0	885	
Quinapondan	1	7	0	0	18	
		7	0	0	18	
Salcedo	1	108	0	0	449	
		108	0	0	449	
San Julian	1	4	0	0	0	
		4	0	0	0	
San Policarpo	1	0	0	0	0	
		0	0	0	0	
Sulat	1	0	0	0	0	
		0	0	0	0	
Taft	1	0	0	0	0	

REGION PROVINCE CITY /MUNICIPALITY BARANGAY		FAMILIES	MALE	FEMALE	TOTAL	REMARKS
		0	0	0	0	
LEYTE	43	3,638	0	0	14,487	
Abuyog	1	206	0	0	589	
Malaguicay, Brgy. Pilar and Bahay		206	0	0	589	
Hindang	1	640	0	0	2,833	
Norte; Duos del Sur; Katipunan		640	0	0	2,833	PRIVATE HOUSE
Alangalang	1	0	0	0	0	
insert all brgy here		0	0	0	0	
Albuera	1	480	0	0	1,514	
Brgys Tabgas, Damulaan, Balugo, Cambalading, Antipolo, Tinag-an, Seguinon, Mahayag, San Pedro, Poblacion, Mahayahay		480	0	0	1,514	
Babatngon	1	0	0	0	0	
		0	0	0	0	
Barugo	1	0	0	0	0	
		0	0	0	0	
Bato	1	232	0	0	1,128	
		232	0	0	1,128	
Baybay	1	0	0	0	0	
		0	0	0	0	
Burauen	1	0	0	0	0	
insert all brgy here		0	0	0	0	
Calubian	1	47	0	0	174	
Brgys. Pagoda, Villahermosa		47	0	0	174	
Capoocan	1	22	0	0	101	
Brgy. Poblacion Zone 1, Brgy. Poblacion Zone 2		22	0	0	101	
Carigara	1	0	0	0	0	
		0	0	0	0	
Dagami	1	0	0	0	0	
		0	0	0	0	
Dulag	1	3	0	0	11	
Brgy. Rawis		3	0	0	11	
Hilongos	1	1,823	0	0	6,931	

REGION PROVINCE CITY /MUNICIPALITY BARANGAY		FAMILIES	MALE	FEMALE	TOTAL	REMARKS
Brgys. Bagumbayan, Bantigue, Nung-aw, Concepcion, Lamak, Mana-ul, Matapay, Naval, Pontod, San Juan, Utanan, Western Poblacion		1,823	0	0	6,931	
Inopacan	1	7	0	0	25	
		7	0	0	25	
Isabel	1	13	0	0	130	
		13	0	0	130	
Jaro	1	7	0	0	32	
		7	0	0	32	
Javier (Bugho)	1	0	0	0	0	
		0	0	0	0	
Julita	1	0	0	0	0	
		0	0	0	0	
Kananga	1	0	0	0	0	
		0	0	0	0	
La Paz	1	2	0	0	7	
Brgy. Calabnian		2	0	0	7	
Leyte	1	0	0	0	0	
		0	0	0	0	
MacArthur	1	0	0	0	0	
		0	0	0	0	
Mahaplag	1	95	0	0	282	
Liberacion, Brgy. Sta. Cruz, Brgy. Hiluctugan, Brgy. Polahongon		95	0	0	282	
Matag-ob	1	0	0	0	509	
Brgys. Candelaria; Imelda, Mansahaon, Masaba, Riverside, San guillermo, San Sebastian, Sto Rosario, Talisa		0	0	0	509	
Matalom	1	16	0	0	57	
		16	0	0	57	
Mayorga	1	0	0	0	0	
		0	0	0	0	
Merida	1	5	0	0	20	
		5	0	0	20	
Ormoc	1	0	0	0	0	
		0	0	0	0	

REGION PROVINCE CITY /MUNICIPALITY BARANGAY		FAMILIES	MALE	FEMALE	TOTAL	REMARKS
Palo	1	0	0	0	0	
		0	0	0	0	
Palompon	1	21	0	0	75	
Barangay Tabunok and Mazawalo		21	0	0	75	
Pastrana	1	0	0	0	0	
		0	0	0	0	
San Isidro	1	3	0	0	8	
		3	0	0	8	
San Miguel	1	5	0	0	0	
Brgy. Impo		5	0	0	0	
Tabango	1	0	0	0	0	
		0	0	0	0	
Tabontabon	1	0	0	0	0	
		0	0	0	0	
Tacloban	1	0	0	0	0	
		0	0	0	0	
Tanauan	1	0	0	0	0	
		0	0	0	0	
Tolosa	1	0	0	0	0	
		0	0	0	0	
Tunga	1	0	0	0	0	
		0	0	0	0	
Villaba	1	0	0	0	0	
		0	0	0	0	
Santa Fe	1	11	0	0	61	
Brgy. San Roque		11	0	0	61	
NORTHERN SAMAR	23	820	0	0	3,221	
Allen	1	20	0	0	76	
Sabang 2, Jubasan		20	0	0	76	
Biri	1	0	0	0	0	
		0	0	0	0	
Bobon	1	0	0	0	0	
		0	0	0	0	
Capul	1	0	0	0	0	

REGION PROVINCE CITY /MUNICIPALITY BARANGAY		FAMILIES	MALE	FEMALE	TOTAL	REMARKS
		0	0	0	0	
Catarman	1	61	0	0	279	
Baybay, Narra, Talisay, Ipil-ibil		61	0	0	279	
Catubig	1	0	0	0	0	
		0	0	0	0	
Gamay	1	0	0	0	0	
		0	0	0	0	
Laoang	1	150	0	0	529	
Aguadahan, Cagaasan, Napotocan, Tumaguinting, Canyomanao, Lawaan, Aroganga, Little Venice, Sangcol, Baybay, Palmera		150	0	0	529	
Lapinig	1	0	0	0	0	
		0	0	0	0	
Las Navas	1	0	0	0	0	
		0	0	0	0	
Lavezares	1	0	0	0	0	
		0	0	0	0	
Lope de Vega	1	81	0	0	312	
Getigo, Poblacion, Cag-amesarag, Lower Caynaga		81	0	0	312	
Mapanas	1	5	0	0	21	
Del Sur		5	0	0	21	
Mondragon	1	23	0	0	96	
Imelda, Chitongco, Eco		23	0	0	96	
Palapag	1	152	0	0	535	
Asum, Binay, Sumuroy, Talolora, Monbon, Laniwan		152	0	0	535	
Pambujan	1	239	0	0	1,008	
Poblacion 1,2,3,5,6 & 8, Dona Anecita, Paninironga		239	0	0	1,008	
Rosario	1	3	0	0	16	
Brgy. 1 Commonwealth, Salhag		3	0	0	16	
San Antonio	1	12	0	0	63	
Dalupirit, Ward 2		12	0	0	63	
San Isidro	1	39	0	0	139	
Balite, Alegria, Seven Hills		39	0	0	139	
San Jose	1	0	0	0	0	

REGION PROVINCE CITY /MUNICIPALITY BARANGAY		FAMILIES	MALE	FEMALE	TOTAL	REMARKS
		0	0	0	0	
San Roque	1	14	0	0	73	
Dale		14	0	0	73	
San Vicente	1	0	0	0	0	
		0	0	0	0	
Victoria	1	21	0	0	74	
Panjobjoban 1, Panjobjoban 2		21	0	0	74	
SAMAR	26	391	0	0	1,565	
Basey	1	0	0	0	0	
		0	0	0	0	
Calbayog	1	0	0	0	0	
		0	0	0	0	
Calbiga	1	0	0	0	0	
		0	0	0	0	
Catbalogan	1	68	0	0	252	
Brgy. Ibol, Brgy. Lagundi, Mercedes, Brgy. 3, Bunuanan, Canlapwas, Silanga		68	0	0	252	
Daram	1	0	0	0	0	
		0	0	0	0	
Gandara	1	38	0	0	196	
Minda		38	0	0	196	
Hinabangan	1	0	0	0	0	
		0	0	0	0	
Jiabong	1	34	0	0	121	
Camurboan, Poblacion 5, masagana		34	0	0	121	
Marabut	1	0	0	0	0	
		0	0	0	0	
Matuguinao	1	18	0	0	75	
Brgy. Mabuligon		18	0	0	75	
Motiong	1	39	0	0	147	
Poblacion 1, Poblacion 1A		39	0	0	147	
Pagsanghan	1	17	0	0	58	
Cambaye, Bangon		17	0	0	58	
Paranas (Wright)	1	6	0	0	20	

REGION PROVINCE CITY /MUNICIPALITY BARANGAY		FAMILIES	MALE	FEMALE	TOTAL	REMARKS
Buray, Poblacion 5		6	0	0	20	
Pinabacdao	1	31	0	0	97	
Lale		31	0	0	97	
San Jorge	1	27	0	0	78	
		27	0	0	78	
San Jose de Buan	1	18	0	0	79	
Brgy. 4, Brgy. 1		18	0	0	79	
San Sebastian	1	0	0	0	0	
		0	0	0	0	
Santa Margarita	1	13	0	0	60	
Brgy. Monbon		13	0	0	60	
Santa Rita	1	6	0	0	29	
Magsaysay, Tominamos, Anibongon		6	0	0	29	
Santo Niño	1	0	0	0	0	
		0	0	0	0	
Tagapul-an	1	0	0	0	0	
		0	0	0	0	
Talalora	1	8	0	0	11	
Victory		8	0	0	11	
Tarangnan	1	15	0	0	60	
		15	0	0	60	
Villareal	1	0	0	0	0	
		0	0	0	0	
Zumarraga	1	0	0	0	0	
		0	0	0	0	
Almagro	1	53	0	0	282	
		53	0	0	282	
SOUTHERN LEYTE	19	2,151	0	0	6,934	
Anahawan	1	0	0	0	0	
		0	0	0	0	
Bontoc	1	101	0	0	460	
Higbawan, Esperanza, Bunga, Hilaan, Malbago, Baugo		101	0	0	460	
Hinunangan	1	0	0	0	0	
insert all brgy here		0	0	0	0	

REGION PROVINCE CITY /MUNICIPALITY BARANGAY		FAMILIES	MALE	FEMALE	TOTAL	REMARKS
Hinundayan	1	23	0	0	112	
Amaga, Cat-Iwing		23	0	0	112	
Libagon	1	35	0	0	117	
		35	0	0	117	
Liloan	1	54	0	0	191	
Old Malangsa, Cadayuman, Pandan, Poblacion, Pres Quezon, Tabugon, Gud-an, Amaga, Magaupas		54	0	0	191	
Limasawa	1	0	0	0	0	
		0	0	0	0	
Maasin	1	1,512	0	0	4,469	
Brgys. Mambajao, Tagnipa, Lonoy, San Jose, Manhilo, Bagtican and Guadalupe		1,512	0	0	4,469	
Macrohon	1	116	0	0	468	
San Roque, Guadalupe, San Isidro, San Vicente Upper, Rizal, Ichon, Mohon, Buscayan, Lower Villa, Salvador, Amparo, Mabini		116	0	0	468	
Malitbog	1	27	0	0	116	
Brgys. Sangahon: Purok Nangka, Purok Boungon, Purok Caimito		27	0	0	116	
Padre Burgos	1	74	0	0	340	
Dinahugan, Cantutang, Buenavista, Bunga, Sto. Rosario		74	0	0	340	
Pintuyan	1	67	0	0	243	
Brgys. Catbawan, Son-ok 1, Son-ok 2, Caubang, Punod, Poblacion Ubos, Poblacion Ibabao, San Roque, P.D. Equipilag, Badiang		67	0	0	243	
Saint Bernard	1	27	0	0	0	
insert all brgy here		27	0	0	0	
San Francisco	1	58	0	0	253	
		58	0	0	253	
San Juan (Cabalian)	1	20	0	0	57	
Brgys Inolinan, Camang,		20	0	0	57	
San Ricardo	1	0	0	0	0	
insert all brgy here		0	0	0	0	
Silago	1	9	0	0	38	
Salvacion, Libas and Magatas, San Jose		9	0	0	38	
Sogod	1	16	0	0	70	

REGION PROVINCE CITY /MUNICIPALITY BARANGAY		FAMILIES	MALE	FEMALE	TOTAL	REMARKS
Libas, N. Esperanza, Lipanto, Atuyan		16	0	0	70	
Tomas Oppus	1	12	0	0	0	
Brgys Bogo, Cambite		12	0	0	0	
REGION 9	3	34	12	9	21	
ZAMBOANGA DEL NORTE	3	34	12	9	21	
Sindangan	1	27	0	0	0	
		27	0	0	0	
Labason	1	6	9	7	16	
Brgy. Gil Sanchez		6	9	7	16	Evacuated due to high tide in the area
Siayan	1	1	3	2	5	
Brgy. Dumpilas		1	3	2	5	Vacated and transferred to the distant neighbor house
REGION 10	3	33	0	0	145	
CAMIGUIN	3	33	0	0	145	
Mambajao	2	29	0	0	128	
Balbagon		10	0	0	34	Evacuated at Balbagon Elementary School
Poblacion		19	0	0	94	Evacuated at Provincial Evacuation Center
Sagay	1	4	0	0	17	
Manuyog		4	0	0	17	Evacuated at Brgy. Manuyog Chapel
REGION 11	5	50	0	0	191	
DAVAO CITY	5	50	0	0	191	
No breakdown	5	50	0	0	191	
Bucana		10	0	0	33	All evacuees have returned to their houses as of 11:30 PM.
Duterte		9	0	0	33	All evacuees have returned to their houses as of 10:10 PM.
Leon Garcia		19	0	0	67	All evacuees have returned to their houses as of 11:30 PM.
Sasa		10	0	0	50	Returned to their respective houses after the seaside totally subsided.

REGION PROVINCE CITY /MUNICIPALITY BARANGAY		FAMILIES	MALE	FEMALE	TOTAL	REMARKS
Lapu Lapu		2	0	0	8	All evacuees have returned to their houses as of 11:30 PM.
REGION 12	2	108	0	0	363	
SOUTH COTABATO	1	61	0	0	199	
General Santos (Dadiangas)	1	61	0	0	199	
Baluan		61	0	0	199	Evacuated on October 27, 2022 Stayed at Baluan Barangay Gym Returned on October 28, 2022
SARANGANI	1	47	0	0	164	
Glan	1	47	0	0	164	
Burias		47	0	0	164	Evacuated on October 27, 2022 Stayed at Burias Barangay Hall Returned on October 29, 2022

ASSISTANCE PROVIDED as of (November 04, 2022 06:00)

REGION PROVINCE CITY /MUNICIPALITY BARANGAY		SOURCE	QUANTITY	UNIT	TYPE	PARTICULARS	COST(PHP)
GRAND TOTAL	514						149,978,734.13
REGION 1	16						257,825
ILOCOS SUR	2						9,000
Narvacan	1						5,000
		LGU			Not Specified		5,000
Santa	1						4,000
		LGU			Not Specified		4,000
LA UNION	6						65,377
Agoo	1						29,000
		LGU			Not Specified		29,000
San Fernando	1						20,927
		LGU			Not Specified		20,927

REGION PROVINCE CITY /MUNICIPALITY BARANGAY		SOURCE	QUANTITY	UNIT	TYPE	PARTICULARS	COST(PHP)
Luna	2						3,000
		LGU			Not Specified		2,000
		NGO			Not Specified		1,000
Pugo	1						2,000
		LGU			Not Specified		2,000
Rosario	1						10,450
		LGU			Not Specified		10,450
PANGASINAN	7						137,848
Alaminos	1						51,300
		LGU			Not Specified		51,300
Lingayen	1						67,050
		LGU			Not Specified		67,050
Malasiqui	1						398
		LGU			Not Specified		398
San Fabian	1						5,400
		LGU			Not Specified		5,400
Sison	1						8,200
		LGU			Not Specified		8,200
Sual	1						5,000
		LGU			Not Specified		5,000
Urdaneta	1						500
		LGU			Not Specified		500
DAGUPAN	1						45,600
Dagupan	1						45,600
		LGU			Not Specified		45,600
REGION 2	76						24,357,616.7
CAGAYAN	21						10,940,551.2
Santo Niño (Faire)	2						567,000
		DSWD	2	Box	Family Food Pack		6,000
		DSWD	1122	box	Family Food Pack		561,000
Alcala	3						657,704
		DSWD	1392	Bottle	Bottled Water		16,704
		DSWD	1000	Box	Family Food Pack		455,000

REGION PROVINCE CITY /MUNICIPALITY BARANGAY		SOURCE	QUANTITY	UNIT	TYPE	PARTICULARS	COST(PHP)
		DSWD	62	family	Financial Assistance	AICS	186,000
Camalaniugan	1						678,000
		DSWD	1000	Box	Family Food Pack		678,000
Amulung	3						856,694
		DSWD	13	family	AICS		39,000
		DSWD	240	Bottle	Bottled Water		2,880
		DSWD	1657	Box	Family Food Pack		814,814
Enrile	5						2,503,736.6
		DSWD	1500	Box	Family Food Pack		833,500
		OCD	30	Box	Family Pack		335,916.6
		OCD	10	rolls	Tarpaulin		46,500
		DSWD	360	Bottle	Bottled Water		4,320
		DSWD	2400	box	Family Food Pack		1,283,500
Iguig	2						679,500
		DSWD	500	Box	Family Food Pack		388,500
		DSWD	97	Family	Financial Assistance	AICS	291,000
Solana	2						382,416.6
		OCD	30	Box	Family Pack		335,916.6
		OCD	10	rolls	Tarpaulin		46,500
Tuao	1						330,000
		DSWD	43	Box	Family Food Pack		330,000
Tuguegarao City	2						4,285,500
		DSWD	4500	Box	Family Food Pack		2,752,500
		DSWD	511	Family	Financial Assistance	AICS	1,533,000
ISABELA	46						13,062,759.5
No breakdown	3						1,069,243.7
		OCD	85	Box	Family Pack		951,763.7
		OCD	400	Pcs	Blanket		98,592
		OCD	100	Pcs	Malong		18,888
Aurora	3						394,178
		DSWD	100	Box	Hygiene Kits		149,750
		DSWD	100	Box	Sleeping Kits		137,000
		DSWD	214	Box	Family Food Pack		107,428

REGION PROVINCE CITY /MUNICIPALITY BARANGAY		SOURCE	QUANTITY	UNIT	TYPE	PARTICULARS	COST(PHP)
Benito Soliven	1						49,196
		DSWD	98	Box	Family Food Pack		49,196
Burgos	1						502
		DSWD	1	Box	Family Food Pack		502
Luna	3						264,637.5
		DSWD	45	Box	Hygiene Kits		67,387.5
		DSWD	45	Box	Sleeping Kits		61,650
		DSWD	200	Box	Family Food Pack		135,600
Naguilian	1						135,600
		DSWD	200	Box	Family Food Pack		135,600
Reina Mercedes	1						13,824
		DSWD	27	Box	Family Food Pack		13,824
Delfin Albano	2						355,000
		DSWD	500	Box	Family Food Pack		226,000
		DSWD	43	Family	Financial Assistance	AICS	129,000
Ilagan City	1						534,000
		DSWD	178	Family	Financial Assistance	AICS	534,000
San Pablo	2						298,000
		DSWD	500	Box	Family Food Pack		226,000
		DSWD	24	Family	Financial Assistance	AICS	72,000
Santa Maria	1						111,000
		DSWD	37	Family	Financial Assistance	AICS	111,000
Santo Tomas	4						4,130,158.6
		DSWD	6700	Box	Family Food Pack		3,740,392
		OCD	10	Rolls	Tarpaulin		46,500
		OCD	30	box	Family Packs		335,916.6
		OCD	2	unit	Megaphone		7,350
Alicia	4						1,470,087.5
		DSWD	105	Box	Hygiene Kits		157,237.5
		DSWD	105	Box	Sleeping Kits		143,850
		DSWD	1680	Box	Family Food Pack		959,000
		DSWD	70	Family	Financial Assistance	AICS	210,000
Cabatuan	4						799,490

REGION PROVINCE CITY /MUNICIPALITY BARANGAY		SOURCE	QUANTITY	UNIT	TYPE	PARTICULARS	COST(PHP)
		DSWD	200	Box	Hygiene Kits		299,500
		DSWD	200	Box	Sleeping Kits		274,000
		DSWD	425	Box	Family Food Pack		224,550
		DSWD	120	Bottle	Bottled Water		1,440
San Mateo	6						1,008,496.6
		DSWD	35	Box	Hygiene Kits		52,412.5
		DSWD	70	Box	Sleeping Kits		95,900
		DSWD	1100	Box	Family Food Pack		772,200
		OCD	5	Box	Family Pack		55,986.1
		OCD	100	pack	Blankets		24,648
		OCD	2	unit	Megaphone		7,350
Echague	1						558,000
		DSWD	1000	Box	Family Food Pack		558,000
San Guillermo	1						64,512
		DSWD	126	Box	Family Food Pack		64,512
San Isidro	3						676,606
		DSWD	166	Box	Hygiene Kit		248,585
		DSWD	166	Box	Sleeping Kit		227,420
		DSWD	300	Box	Family Food Pack		200,601
Santiago City	1						756,500
		DSWD	1700	Box	Family Food Pack		756,500
Quirino	3						373,727.6
		DSWD	68	Box	Family Food Pack		34,136
		OCD	30	Box	Family Packs		335,916.6
		OCD	1	unit	Megaphone		3,675
NUEVA VIZCAYA	5						133,338
Alfonso Castañeda	1						33,132
		DSWD	66	Box	Family Food Pack		33,132
Bambang	1						56,142
		DSWD	111	Box	Family Food Pack		56,142
Diadi	1						7,680
		DSWD	15	Box	Family Food Pack		7,680
Dupax Del Norte	1						12,288

REGION PROVINCE CITY /MUNICIPALITY BARANGAY		SOURCE	QUANTITY	UNIT	TYPE	PARTICULARS	COST(PHP)
		DSWD	24	Box	Family Food Pack		12,288
Quezon	1						24,096
		DSWD	48	Box	Family Food Pack		24,096
QUIRINO	4						220,968
Aglipay	1						40,734
		DSWD	73	Box	Family Food Pack		40,734
Cabarroguis	1						77,562
		DSWD	139	Box	Family Food Pack		77,562
Diffun	1						87,048
		DSWD	156	Box	Family Food Pack		87,048
Saguday	1						15,624
		DSWD	28	Box	Family Food Pack		15,624
REGION 3	40						12,305,150.8
AURORA	12						3,543,737.55
Baler	2						562,784
		LGU			for verification		204,800
		DSWD			for verification		357,984
Casiguran	1						8,700
		LGU			for verification		8,700
Dilasag	2						650,007.55
		LGU			for verification		168,750
		DSWD			for verification		481,257.55
Dinalungan	1						8,400
		LGU			for verification		8,400
Dingalan	2						1,829,400
		LGU			for verification		325,000
		DSWD			for verification		1,504,400
Dipaculao	1						16,810
		LGU			for verification		16,810
Maria Aurora	2						417,586
		LGU			for verification		174,184
		DSWD			for verification		243,402
San Luis	1						50,050

REGION PROVINCE CITY /MUNICIPALITY BARANGAY		SOURCE	QUANTITY	UNIT	TYPE	PARTICULARS	COST(PHP)
		LGU			for verification		50,050
BATAAN	2						168,500
Samal	1						32,700
		LGU			for verification		32,700
Orion	1						135,800
		LGU			for verification		135,800
BULACAN	11						1,670,600
Bulacan	1						130,550
		LGU			for verification		130,550
Calumpit	1						529,000
		LGU			for verification		529,000
City of Malolos	1						33,950
		LGU			for verification		33,950
Paombong	1						110,000
		LGU			for verification		110,000
Pulilan	1						90,000
		LGU			for verification		90,000
Balagtas	1						18,000
		LGU			for verification		18,000
Guiguinto	1						275,000
		LGU			for verification		275,000
Angat	1						47,500
		LGU			for verification		47,500
San Miguel	1						183,100
		LGU			for verification		183,100
Sta Maria	1						113,500
		LGU			for verification		113,500
Malolos	1						140,000
		NGO			for verification		140,000
NUEVA ECIIJA	2						230,295.25
Gapan City	1						100,000
		LGU			for verification		100,000
Cabanatuan	1						130,295.25

REGION PROVINCE CITY /MUNICIPALITY BARANGAY		SOURCE	QUANTITY	UNIT	TYPE	PARTICULARS	COST(PHP)
		LGU			for verification		130,295.25
PAMPANGA	7						6,298,138
Arayat	1						117,600
		LGU			for verification		117,600
Bacolor	1						51,000
		LGU			for verification		51,000
Apalit	1						1,019,600
		LGU			for verification		1,019,600
Guagua	1						4,500
		LGU			for verification		4,500
Sasmuan	1						1,630,838
		LGU			for verification		1,630,838
Macabebe	1						901,200
		DSWD			for verification		901,200
Masantol	1						2,573,400
		DSWD			for verification		2,573,400
ZAMBALES	3						258,730
Subic	1						253,900
		LGU			for verification		253,900
Botolan	1						2,880
		LGU			for verification		2,880
Iba	1						1,950
		LGU			for verification		1,950
TARLAC	3						135,150
Capas	1						35,000
		LGU			for verification		35,000
Concepcion	1						95,150
		LGU			for verification		95,150
San Manuel	1						5,000
		LGU			for verification		5,000
CALABARZON	36						33,320,787
BATANGAS	5						466,958
No breakdown	1						167,979

REGION PROVINCE CITY /MUNICIPALITY BARANGAY		SOURCE	QUANTITY	UNIT	TYPE	PARTICULARS	COST(PHP)
		DSWD	0		Hygiene kit		167,979
Ibaan	2						268,979
		DSWD	0		Financial		101,000
		DSWD	300	kits	Hygiene kit		167,979
San Juan	1						10,000
		DSWD	0		Financial		10,000
Talisay	1						20,000
		DSWD	0		Financial		20,000
CAVITE	15						21,173,311
No breakdown	1						9,268,643
		DSWD	0		Family Food Pack		9,268,643
Kawit	2						698,000
		DSWD	0		Financial		20,000
		DSWD	1000	packs	Family Food Pack		678,000
Noveleta	4						3,413,825
		DSWD	0		Financial		580,000
		DSWD	2100	packs	Family Food Pack		1,313,800
		DSWD	500	kits	Hygiene kit		694,600
		DSWD	5000	kits	Sleeping kits		825,425
Bacoor	2						3,981,000
		DSWD	0		Financial		486,000
		DSWD	7000	packs	Family Food Pack		3,495,000
Imus	1						10,000
		DSWD	0		Financial		10,000
Ternate	1						1,496,958
		DSWD	2054	packs	Family Food Pack		1,496,958
Tanza	1						653,185
		DSWD	1000	packs	Family Food Pack		653,185
Rosario	1						388,500
		DSWD	500	packs	Family Food Pack		388,500
Cavite City	1						1,243,200
		DSWD	1600	packs	Family Food Pack		1,243,200
General Trias	1						20,000

REGION PROVINCE CITY /MUNICIPALITY BARANGAY		SOURCE	QUANTITY	UNIT	TYPE	PARTICULARS	COST(PHP)
		DSWD	0		Financial		20,000
LAGUNA	4						4,166,374
No breakdown	1						3,722,500
PSWDO		DSWD	5000	packs	Family Food Pack		3,722,500
Santa Cruz	1						38,850
		DSWD	50	packs	Family Food Pack		38,850
Famy	1						44,426
		DSWD	97	packs	Family Food Pack		44,426
Santa Rosa	1						360,598
		DSWD	763		Family Food Pack		360,598
QUEZON	11						7,383,219
No breakdown	2						2,260,000
2nd District		DSWD	2000	packs	Family Food Pack		904,000
PSWDO Quezon		DSWD	3000	packs	Family Food Pack		1,356,000
Gumaca	1						991,936
		DSWD	2192	packs	Family Food Pack		991,936
General Luna	1						871,880
		DSWD	1500	packs	Family Food Pack		871,880
Alabat	1						367,476
		DSWD	542	packs	Family Food Pack		367,476
Mauban	1						43,392
		DSWD	64	packs	Family Food Pack		43,392
Mulanay	1						1,084,800
		DSWD	1600	packs	Family Food Pack		1,084,800
Panukulan	1						49,494
		DSWD	73	packs	Family Food Pack		49,494
Perez	1						536,976
		DSWD	792	packs	Family Food Pack		536,976
Quezon	1						354,173
		DSWD	569	packs	Family Food Pack		354,173
Real	1						823,092
		DSWD	1214	packs	Family Food Pack		823,092
RIZAL	1						130,925

REGION PROVINCE CITY /MUNICIPALITY BARANGAY		SOURCE	QUANTITY	UNIT	TYPE	PARTICULARS	COST(PHP)
Angono	1						130,925
		DSWD	265	packs	Family Food Pack		130,925
MIMAROPA	92						6,151,834.94
MARINDUQUE	17						2,712,240
Buenavista	3						482,600
		LGU	600	packs	Family Food Pack	Food Packs	175,500
		LGU	10	Sacks	Food	Rice	12,400
		DSWD	421	boxes	Family Food Pack	Food Packs	294,700
Gasán	3						768,190
		DSWD	821	boxes	Family Food Pack	Food Packs	574,700
		LGU	10	Sacks	Food	Rice	12,400
		LGU	1073	Packs	Family Food Pack	Food Packs	181,090
Boac	5						378,400
		DSWD	464	boxes	Family Food Pack	Food Packs	324,800
		LGU	100	Packs	Family Food Pack	Food Packs	35,000
		LGU	10	Sacks	Food	Rice	12,400
		LGU	60	Liters	Fuel	Diesel	5,760
		LGU	5	Liters	Fuel	Gasoline	440
Santa Cruz	2						585,200
		DSWD	786	boxes	Family Food Pack	Food Packs	550,200
		LGU	100	Packs	Family Food Pack	Food Packs	35,000
Mogpog	3						458,300
		DSWD	587	Boxes	Family Food Pack	Food Packs	410,900
		LGU	976	Boxes	Family Food Pack	Food Packs	35,000
		LGU	10	Sacks	Food	Rice	12,400
Torrijos	1						39,550
		LGU	113	Packs	Family Food Pack	Food Packs	39,550
ROMBLON	9						1,259,450
Banton	1						21,250
		NGO	425	Kg	Food	Rice	21,250
Magdiwang	2						400,000
		LGU	200	packs	Food	Hot Meals	50,000
		DSWD	500	Boxes	Family Food Pack	Food Packs	350,000

REGION PROVINCE CITY /MUNICIPALITY BARANGAY		SOURCE	QUANTITY	UNIT	TYPE	PARTICULARS	COST(PHP)
Romblon	2						124,900
		LGU	143	packs	Food	Hot Meals	15,000
		DSWD	157	boxes	Family Food Pack	Food Packs	109,900
Cajidiocan	1						128,800
		DSWD	184	boxes	Family Food Pack	Food Packs	128,800
Looc	1						311,500
		DSWD	445	boxes	Family Food Pack	Food Packs	311,500
Corcuera	1						74,900
		DSWD	107	Boxes	Family Food Pack	Food Packs	74,900
San Fernando	1						198,100
		DSWD	283	Boxes	Family Food Pack	Food Packs	198,100
ORIENTAL MINDORO	48						1,187,464.44
Baco	9						723,991.44
		LGU	3	sacks	Food	Rice	11,000
		DSWD	755	Boxes	Family Food Pack	Food Packs	528,500
		DSWD	4	Boxes	Hygiene kit		5,750
		DSWD	4	Boxes	Family Kit		12,749.44
		DSWD	4	Boxes	Sleeping Kit		3,028
		DSWD	4	Boxes	Kitchen Kit		6,480
		LGU	3	Boxes	Food	Sardines	0
		LGU	2698	Kg	Food	Rice	67,450
		LGU	4047	Tins	Food	Sardines	89,034
Bongabong	5						4,015
		LGU	18	can	Food	Sardines	360
		LGU	2	kilos	Food	Rice	90
		LGU	65	pieces	Food	Bread	325
		LGU	65	packs	Food	Rice Porridge	3,120
		LGU	10	packs	Food	Noodles	120
Calapan	9						173,495
		LGU	259	packs	Food	Rice Porridge	12,590
		DSWD	107	Boxes	Family Food Pack	Food Packs	74,900
		LGU	455	Pieces	Food	Eggs	4,095
		LGU	455	Pieces	Food	Noodles	5,460

REGION PROVINCE CITY /MUNICIPALITY BARANGAY		SOURCE	QUANTITY	UNIT	TYPE	PARTICULARS	COST(PHP)
		LGU	273	Can	Food	Sardines	5,460
		LGU	455	Kilos	Food	Rice	20,475
		LGU	273	Kg	Food	Coffee	1,911
		LGU	838	Kg	Food	Rice	20,950
		LGU	1257	Tins	Food	Sardines	27,654
Pola	3						1,605
		LGU	25	kgs	Food	Rice	1,125
		LGU	15	pieces	Food	Noodles	180
		LGU	15	can	Food	Sardines	300
Bulalacao (San Pedro)	8						242,890
		DSWD	222	Boxes	Family Food Pack	Food Packs	155,400
		LGU	150	kgs	Food	Rice	6,750
		LGU	300	can	Food	Sardines	7,500
		LGU	600	Kg	Food	Rice	21,000
		LGU	1000	Tins	Food	Sardines	22,000
		LGU	144	Pieces	Food	Noodles	1,440
		LGU	144	Tins	Food	Sardines	10,800
		LGU	225	Kg	Food	Rice	18,000
Pinamalayan	8						9,488
Anoling		LGU	70	Kg	Food	Rice	2,450
Anoling		LGU	42	Tins	Food	Sardines	1,050
Anoling		LGU	28	Pieces	Food	Noodles	252
Maliangcog		LGU	69	Kg	Food	Rice	2,622
Maliangcog		LGU	69	Tins	Food	Sardines	1,725
Maliangcog		LGU	69	Pieces	Food	Noodles	621
Papandayan		LGU	16.5	Kg	Food	Rice	660
Papandayan		LGU	12	Kg	Food	Noodles	108
Puerto Galera	1						11,340
		LGU	252	Kg	Food	Rice	11,340
Gloria	3						11,316
		LGU	138	Kg	Food	Rice	6,900
		LGU	138	Tins	Food	Sardines	2,760
		LGU	138	Pieces	Food	Coffee	1,656

REGION PROVINCE CITY /MUNICIPALITY BARANGAY		SOURCE	QUANTITY	UNIT	TYPE	PARTICULARS	COST(PHP)
Naujan	2						9,324
		LGU	252	Tins	Food	Sardines	6,300
		LGU	252	Sachet	Food	Coffee	3,024
PALAWAN	13						760,314.5
Taytay	2						94,800
		DSWD	129	Boxes	Family Food Pack	Food Packs	90,300
		LGU	45	pcs	Food	Hot Meals	4,500
Cuyo	2						214,444
		LGU	265	Pieces	Food	Hot Meals	26,500
		LGU	191	Packs	Family Food Pack	Food Packs	187,944
Roxas	3						40,900
		DSWD	43	Boxes	Family Food Pack	Food Packs	30,100
		LGU	45	pcs	Food	Hot Meals	4,500
		LGU	45	pax	Food	Lunch	6,300
Coron	2						195,418
		NGO	5	Pieces	Food	Hot Meals	1,200
		LGU	538	Packs	Family Food Pack	Food Packs	194,218
San Vicente	1						5,600
		DSWD	8	Boxes	Family Food Pack	Food Packs	5,600
Magsaysay	2						113,070
		LGU	123	Packs	Family Food Pack	Food Packs	104,550
		LGU	71	Bottles	Food	Mineral Water	8,520
No breakdown	1						96,082.5
		OCD	1148.81	Liters	Fuel	Diesel & Gasoline	96,082.5
OCCIDENTAL MINDORO	5						232,366
Lubang	5						232,366
		DSWD	208	Boxes	Family Food Pack	Food Packs	145,600
		DSWD	8	Kits	Hygiene kit		11,500
		LGU	235	Packs	Family Food Pack	Food Packs	52,798
		LGU	2		Community Kitchen	Community Kitchen	16,168
		LGU	45	Kg	Food	Fish for Community Kitchen	6,300
REGION 5	9						16,286,178.16

REGION PROVINCE CITY /MUNICIPALITY BARANGAY		SOURCE	QUANTITY	UNIT	TYPE	PARTICULARS	COST(PHP)
ALBAY	1						6,561,640.64
No breakdown	1						6,561,640.64
		DSWD			Family Food Pack	Food packs	6,561,640.64
CAMARINES NORTE	2						3,960,697
No breakdown	2						3,960,697
		DSWD			Family Food Pack	Food packs	3,592,762
		LGU			hot meals	Food packs	367,935
CAMARINES SUR	2						4,629,097.22
No breakdown	2						4,629,097.22
		DSWD			Family Food Pack	Food packs	4,502,267.22
		LGU			hot meals	Food packs	126,830
CATANDUANES	1						655,957.8
No breakdown	1						655,957.8
		DSWD			Family Food Pack		655,957.8
MASBATE	1						78,066.5
No breakdown	1						78,066.5
		DSWD			Family Food Pack	Food packs	78,066.5
SORSOGON	2						400,719
No breakdown	2						400,719
		DSWD			Family Food Pack	Food packs	349,847
		LGU			hot meals	Food packs	50,872
REGION 6	127						35,123,919
AKLAN	18						3,904,141
Kalibo	2						1,349,200
		DSWD	2000	pack	Family Food Pack		1,120,200
		DSWD	111		AICS		229,000
Libacao	2						983,120
		DSWD	1500	pack	Family Food Pack		846,800
		LGU		pesos	Financial		136,320
Madalag	1						144,300
		DSWD	300	pack	Family Food Pack		144,300
New Washington	2						364,900
		DSWD	500	pack	Family Food Pack		339,000

REGION PROVINCE CITY /MUNICIPALITY BARANGAY		SOURCE	QUANTITY	UNIT	TYPE	PARTICULARS	COST(PHP)
		LGU		pesos	Financial		25,900
Numancia	1						693,200
		DSWD	1400	pack	Family Food Pack		693,200
Banga	1						2,000
		LGU			Financial		2,000
Batan	2						23,585
		LGU			Financial		4,000
		BLGU			Financial		19,585
Malay	4						208,330
		DSWD	72		AICS		144,000
		DSWD	69	pack	Family Food Pack		34,611
		BLGU		pesos	Financial		19,019
		NGO		pesos	Financial		10,700
Ibajay	1						16,800
		LGU		pesos	Financial		16,800
Lezo	1						10,000
		DSWD		pesos	AICS		10,000
Nabas	1						108,706
		DSWD	226	pack	Family Food Pack		108,706
ANTIQUÉ	23						6,754,970
Barbaza	3						421,776
		DSWD	478	pack	Family Food Pack		230,776
		LGU		pesos	Financial		150,000
		BLGU		pesos	Financial		41,000
Culasi	2						513,700
		DSWD	1000	pack	Family Food Pack		486,500
		LGU		pesos	Financial		27,200
Hamtic	2						1,066,591
		LGU		pesos	Financial		906,100
		DSWD	305	pack	Family Food Pack		160,491
Laua-an	1						489,884
		DSWD	1002	pack	Family Food Pack		489,884
Tibiao	1						144,300

REGION PROVINCE CITY /MUNICIPALITY BARANGAY		SOURCE	QUANTITY	UNIT	TYPE	PARTICULARS	COST(PHP)
		DSWD	300	pack	Family Food Pack		144,300
Tobias Fornier (Dao)	1						452,173
		DSWD	862	pack	Family Food Pack		452,173
Caluya	2						487,716
		LGU		pesos	Finacial		321,400
		BLGU		pesos	Finacial		166,316
Libertad	1						34,270
		LGU		pesos	Finacial		34,270
Patnongon	2						1,584,900
		DSWD	1200	pack	Family Food Pack		694,900
		DSWD	233		AICS		890,000
San Jose de Buenavista	1						327,500
		DSWD	500	pack	Family Food Pack		327,500
San Remigio	1						314,200
		DSWD	500	pack	Family Food Pack		314,200
Sibalom	4						780,737
		DSWD	1140	pack	Family Food Pack		622,832
		DSWD	30	kit	Hygiene kit		44,205
		DSWD	30	kit	Sleeping kit		38,100
		DSWD	30	kit	Family Kit		75,600
Bugasong	1						14,000
		LGU		pesos	Finacial		14,000
Valderrama	1						123,223
		LGU		pesos	Finacial		123,223
CAPIZ	20						8,177,467
Cuartero	1						267,000
		DSWD	500	pack	Family Food Pack		267,000
Dao	1						779,368
		DSWD	1500	pack	Family Food Pack		779,368
Maayon	2						581,900
		DSWD	350	pack	Family Food Pack		169,400
		LGU		pesos	Finacial		412,500
Mambusao	1						840,434

REGION PROVINCE CITY /MUNICIPALITY BARANGAY		SOURCE	QUANTITY	UNIT	TYPE	PARTICULARS	COST(PHP)
		DSWD	1500	pack	Family Food Pack		840,434
Panay	4						943,490
		DSWD	1500	pack	Family Food Pack		785,600
		DSWD	30	kit	Hygiene kit		44,190
		DSWD	30	kit	Sleeping kit		38,100
		DSWD	30	kit	Family Kit		75,600
Pontevedra	1						813,600
		DSWD	1200	pack	Family Food Pack		813,600
Roxas City	1						673,400
		DSWD	1400	pack	Family Food Pack		673,400
Sigma	1						602,600
		DSWD	1200	pack	Family Food Pack		602,600
Tapaz	2						286,880
		DSWD	500	pack	Family Food Pack		267,000
		LGU		pesos	Financial		19,880
Dumalag	1						117,000
		LGU		pesos	Financial		117,000
Dumarao	1						528,000
		DSWD	1000	pack	Family Food Pack		528,000
Panitan	2						1,461,100
		DSWD	500	pack	Family Food Pack		251,500
		LGU		pesos	Financial		1,209,600
President Roxas	2						282,695
		LGU		pesos	Financial		252,000
		BLGU		pesos	Financial		30,695
ILOILO	45						11,520,593
Anilao	1						213,600
		DSWD	400	pack	Family Food Pack		213,600
Balasan	1						249,500
		DSWD	500	pack	Family Food Pack		249,500
Barotac Nuevo	1						249,500
		DSWD	500	pack	Family Food Pack		249,500
Barotac Viejo	1						261,650

REGION PROVINCE CITY /MUNICIPALITY BARANGAY		SOURCE	QUANTITY	UNIT	TYPE	PARTICULARS	COST(PHP)
		DSWD	500	pack	Family Food Pack		261,650
Batad	1						152,400
		DSWD	300	pack	Family Food Pack		152,400
Dingle	1						484,000
		DSWD	1000	pack	Family Food Pack		484,000
Dueñas	1						93,972
		DSWD	191	pack	Family Food Pack		93,972
Dumangas	2						1,124,100
		DSWD	1500	pack	Family Food Pack		750,100
		DSWD	186		AICS		374,000
Estancia	1						248,800
		DSWD	500	pack	Family Food Pack		248,800
Guimbal	1						265,574
		DSWD	505	pack	Family Food Pack		265,574
Igbaras	1						145,200
		DSWD	300	pack	Family Food Pack		145,200
Iloilo City	2						1,028,600
		DSWD	200	pesos	Family Food Pack		105,600
		DSWD	229		AICS		923,000
Lambunao	1						101,530
		LGU		pesos	Financial		101,530
Miagao	1						503,000
		DSWD	1000	pack	Family Food Pack		503,000
Oton	1						519,000
		DSWD	1000	pack	Family Food Pack		519,000
Passi	3						1,179,144
		DSWD	1308	pack	Family Food Pack		649,192
		LGU		pesos	Financial		528,352
		NGO		pesos	Financial		1,600
Pototan	1						398,028
		DSWD	809	pack	Family Food Pack		398,028
San Dionisio	1						496,200
		DSWD	1000	pack	Family Food Pack		496,200

REGION PROVINCE CITY /MUNICIPALITY BARANGAY		SOURCE	QUANTITY	UNIT	TYPE	PARTICULARS	COST(PHP)
San Joaquin	1						515,500
		DSWD	1000	pack	Family Food Pack		515,500
San Miguel	1						116,382
		DSWD	238	pack	Family Food Pack		116,382
Sara	1						284,500
		LGU		pesos	Financial		284,500
Tigbauan	1						450,500
		DSWD	900	pack	Family Food Pack		450,500
Tubungan	1						158,400
		DSWD	300	pack	Family Food Pack		158,400
Zarraga	3						258,500
		LGU		pesos	Financial		15,000
		NGO		pesos	Financial		3,000
		DSWD	500	pack	Family Food Pack		240,500
Ajuy	1						195,600
		DSWD	400	pack	Family Food Pack		195,600
Banate	1						249,500
		DSWD	500	pack	Family Food Pack		249,500
Carles	1						254,000
		DSWD	500	pack	Family Food Pack		254,000
Concepcion	1						293,400
		DSWD	600	pack	Family Food Pack		293,400
Janiuay	3						353,375
		DSWD	400	pack	Family Food Pack		211,200
		DSWD	50	kit	Hygiene kit		73,675
		DSWD	50	kit	Sleeping kit		68,500
Mina	1						44,880
		DSWD	85	pack	Family Food Pack		44,880
Pavia	2						303,439
		DSWD	283	pack	Family Food Pack		147,789
		LGU		pesos	Financial		155,650
Santa Barbara	3						310,579
		DSWD	500	pack	Family Food Pack		264,000

REGION PROVINCE CITY /MUNICIPALITY BARANGAY		SOURCE	QUANTITY	UNIT	TYPE	PARTICULARS	COST(PHP)
		DSWD	31	kit	Hygiene kit		45,679
		LGU		pesos	Financial		900
Badiangan	2						18,240
		DSWD		pack	Family Food Pack		9,500
		LGU			Financial		8,740
NEGROS OCCIDENTAL	20						4,746,684
Binalbagan	2						241,365
		LGU		pesos	Financial		88,750
		DSWD	233	pack	Family Food Pack		152,615
Calatrava	1						808,300
		DSWD	1300	pack	Family Food Pack		808,300
Cauayan	1						327,500
		DSWD	500	pack	Family Food Pack		327,500
Hinoba-an (Asia)	2						537,860
		DSWD	700	pack	Family Food Pack		458,500
		LGU		pesos	Financial		79,360
San Carlos	1						355,000
		DSWD	700	pack	Family Food Pack		355,000
Sipalay	5						866,150
		DSWD	500	pack	Family Food Pack		327,500
		DSWD	100	kit	Hygiene kit		147,350
		DSWD	100	kit	Sleeping kit		137,000
		DSWD	100	kit	Family Kit		252,000
		LGU		pesos	Financial		2,300
Talisay	1						21,868
		DSWD	44	pack	Family Food Pack		21,868
Valladolid	1						481,000
		DSWD	1000	pack	Family Food Pack		481,000
Salvador Benedicto	1						327,500
		DSWD	500	pack	Family Food Pack		327,500
Hinigaran	1						524,000
		DSWD	800	pack	Family Food Pack		524,000
Ilog	1						10,114

REGION PROVINCE CITY /MUNICIPALITY BARANGAY		SOURCE	QUANTITY	UNIT	TYPE	PARTICULARS	COST(PHP)
		BLGU		pesos	Financial		10,114
La Carlota	1						36,685
		LGU		pesos	Financial		36,685
Bago	1						203,450
		LGU		pesos	Financial		203,450
San Enrique	1						5,892
		DSWD	4	kit	Hygiene kit		5,892
GUIMARAS	1						20,064
Jordan	1						20,064
		DSWD	38	pack	Family Food Pack		20,064
REGION 7	12						1,266,428
CEBU	7						788,709
Dumanjug	1						42,750
		DSWD	75		Family Food Pack		42,750
Talisay	1						135,600
		DSWD	30		Modular Tent		135,600
Cebu City	3						155,700
		DSWD	10		Family Food Pack		5,700
		DSWD	250		Hot Meals		75,000
		DSWD			Financial	Cash Assistance for 15 Families	75,000
Mandaue	1						21,600
		DSWD	54		Hot Meals		21,600
Consolacion	1						433,059
		DSWD			FFPs, Hygiene Kits, Malongs, Modular Tents, and Laminated Sacks for 73 Families		433,059
NEGROS ORIENTAL	3						314,055
Guihulngan	1						275,100
		DSWD	421		Family Food Pack		275,100
Ayungon	1						5,895
		DSWD	9		Family Food Pack		5,895
Dumaguete	1						33,060
		DSWD	58		Family Food Pack		33,060

REGION PROVINCE CITY /MUNICIPALITY BARANGAY		SOURCE	QUANTITY	UNIT	TYPE	PARTICULARS	COST(PHP)
BOHOL	2						163,664
Calape	1						155,040
		DSWD	272			Family Food Pack	155,040
Tagbilaran	1						8,624
		DSWD	28			Hot Meals and Malong	8,624
REGION 8	23						16,839,819.76
NORTHERN SAMAR	3						2,324,198
Catarman	1						76,875
		DSWD	123	packs		Family Food Pack	76,875
Lope de Vega	1						2,050,823
		DSWD	3400	packs		Family Food Pack	2,050,823
Rosario	1						196,500
		DSWD	300	packs		Family Food Pack	196,500
EASTERN SAMAR	2						2,196,200
Jipapad	1						1,244,000
		DSWD	2000	packs		Family Food Pack	1,244,000
Oras	1						952,200
		DSWD	1500	packs		Family Food Pack	952,200
LEYTE	12						11,651,157.7
Bato	1						5,524,408.5
		DSWD	6250	packs		Family Food Pack	5,524,408.5
Baybay	1						279,580.02
		DSWD	514	packs		Family Food Pack	279,580.02
Hilongos	3						3,632,991.5
		DSWD	3900	packs		Family Food Pack	2,121,327
		DSWD	707	units		Hygiene kit	1,041,764.5
		DSWD	370	units		Sleeping Kit	469,900
Hindang	1						384,558.51
		DSWD	707	packs		Family Food Pack	384,558.51
Inopacan	5						1,737,695
		DSWD	700	packs		Family Food Pack	380,751
		DSWD	300	units		Hygiene kit	442,050
		DSWD	215	units		Family Kit	494,500

REGION PROVINCE CITY /MUNICIPALITY BARANGAY		SOURCE	QUANTITY	UNIT	TYPE	PARTICULARS	COST(PHP)
		DSWD	248	sets	Kitchen Set		187,984
		DSWD	183	units	Sleeping Kit		232,410
Mahaplag	1						91,924.17
		DSWD	169	packs	Family Food Pack		91,924.17
SOUTHERN LEYTE	4						415,764.06
Bontoc	3						415,764.06
		DSWD	742	packs	Family Food Pack		403,596.06
		DSWD	6	sets	Kitchen Set		4,548
		DSWD	6	units	Sleeping Kit		7,620
Limasawa	1						0
		DSWD	137	packs	Family Food Pack		0
BILIRAN	2						252,500
Kawayan	1						125,000
		DSWD	200	packs	Family Food Pack		125,000
Naval	1						127,500
		DSWD	204	packs	Family Food Pack		127,500
REGION 9	4						11,100
ZAMBOANGA DEL NORTE	4						11,100
Siayan	2						10,000
Brgy. Dumpilas		MSWD AICS			Financial	Labor for house repair	5,000
Brgy. Diongan		MSWD AICS			Financial	Cash assistance to owner	5,000
Dipolog	2						1,100
Brgy. Miputak		DSWD			Family Food Pack	5kls Rice, 5 cans of Sardines, 3 cans corned beef, 1 kl bihon	550
Brgy. Galas		DSWD			Family Food Pack	5kls Rice, 5 cans of Sardines, 3 cans corned beef, 1 kl bihon	550
REGION 10	1						132,769
MISAMIS ORIENTAL	1						132,769
Tagoloan	1						132,769
		DSWD	182	Pack	Family Food Pack	Php 729.50 per pack	132,769
CARAGA	2						97,179
BUTUAN CITY	1						39,975
Butuan	1						39,975

REGION PROVINCE CITY /MUNICIPALITY BARANGAY		SOURCE	QUANTITY	UNIT	TYPE	PARTICULARS	COST(PHP)
	3	LGU				Food and NFIs	39,975
SURIGAO DEL NORTE	1						57,204
Surigao City	1						57,204
	3	LGU				Food and NFIs	57,204
CAR	68						1,387,062.77
ABRA	8						41,925
Bangued	4						22,788
		DSWD	1	pack		Family Food Pack	678
		DSWD	1			Family Kit	2,300
		DSWD	1			Sleeping Kit	760
		DSWD	1			Family Tent	19,050
Licuan-Baay (Licuan)	2						1,033
		DSWD	1	pack		Family Food Pack	633
		LGU				Relief Assistance	400
Tineg	2						18,104
		DSWD	13	pack		Family Food Pack	8,814
		DSWD	10			Hygiene kit	9,290
APAYAO	9						59,186.29
Conner	2						26,910
		LGU				Relief Assistance	4,290
		DSWD	58			Family Food Pack	22,620
Kabugao	6						28,208.29
		DSWD	5	pack		Family Food Pack	3,390
		DSWD	1			Assistance to Individuals in Crisis Situation (AICS)-Totally Damaged House	10,000
		DSWD	1			Hygiene kit	929
		DSWD	1			Family Kit	3,131.53
		DSWD	1			Sleeping Kit	757.76
		DSWD	1			Assistance to Individuals in Crisis Situation (AICS) - Cash	10,000
Pudtol	1						4,068
		DSWD	6	pack		Family Food Pack	4,068

REGION PROVINCE CITY /MUNICIPALITY BARANGAY		SOURCE	QUANTITY	UNIT	TYPE	PARTICULARS	COST(PHP)
IFUGAO	22						292,102.21
Alfonso Lista (Potia)	1						21,018
		DSWD	31	pack	Family Food Pack		21,018
Asipulo	1						29,832
		DSWD	44	pack	Family Food Pack		29,832
Banaue	5						36,043.23
		DSWD	32	pack	Family Food Pack		21,696
		DSWD	10		Hygiene kit		9,290
		DSWD	1		Family Kit		3,131.53
		DSWD	1		Sleeping Kit		757.75
		DSWD	1		Kitchen Kit		1,167.95
Hingyon	2						17,778
		DSWD	18	pack	Family Food Pack		12,204
		DSWD	6		Hygiene kit		5,574
Hungduan	1						7,458
		DSWD	11	pack	Family Food Pack		7,458
Lagawe	2						10,923
		DSWD	12	pack	Family Food Pack		8,136
		DSWD	3		Hygiene kit		2,787
Lamut	1						25,764
		DSWD	38	pack	Family Food Pack		25,764
Tinoc	3						126,683.75
		DSWD	109	pack	Family Food Pack		73,983.75
		DSWD	37		Hygiene kit		48,100
		DSWD	2		Family Kit		4,600
Kiangan	6						16,602.23
		DSWD	14		Family Food Pack		9,492
		DSWD	2		Hygiene kit		1,858
		DSWD	1		Family Kit		3,131.53
		DSWD	1		Sleeping Kit		757.75
		DSWD	1		Kitchen Kit		1,167.95
		DSWD	3		Water		195
BENGUET	11						169,240

REGION PROVINCE CITY /MUNICIPALITY BARANGAY		SOURCE	QUANTITY	UNIT	TYPE	PARTICULARS	COST(PHP)
Baguio	3						84,000
		LGU				Relief Assistance	19,000
		DSWD	1			Assistance to Individuals in Crisis Situation (AICS)-Totally Damaged House	10,000
		DSWD	11			Assistance to Individuals in Crisis Situation (AICS)-Partially Damaged House	55,000
Tuba	2						5,240
		LGU				Relief Assistance	240
		DSWD	1			Assistance to Individuals in Crisis Situation (AICS)-Partially Damaged House	5,000
Buguias	3						40,000
		DSWD	1			Assistance to Individuals in Crisis Situation (AICS)-Totally Damaged House	10,000
		DSWD	4			Assistance to Individuals in Crisis Situation (AICS)-Partially	20,000
		DSWD	2			Assistance to Individuals in Crisis Situation (AICS)-Injured	10,000
Itogon	1						20,000
		DSWD	4			Assistance to Individuals in Crisis Situation (AICS)-Partially Damaged House	20,000
La Trinidad	1						15,000
		DSWD	3			Assistance to Individuals in Crisis Situation (AICS)-Partially Damaged House	15,000
Tublay	1						5,000
		DSWD	1			Assistance to Individuals in Crisis Situation (AICS)-Partially Damaged House	5,000
KALINGA	6						403,126

REGION PROVINCE CITY /MUNICIPALITY BARANGAY		SOURCE	QUANTITY	UNIT	TYPE	PARTICULARS	COST(PHP)
Balbalan	2						24,604
		LGU				Relief Assistance	14,604
		DSWD	1			Assistance to Individuals in Crisis Situation (AICS)-Dead	10,000
Pasil	2						354,490
		LGU				Relief Assistance	46,000
		DSWD	455			Family Food Pack	308,490
Tabuk	2						24,032
		DSWD	24	pack		Family Food Pack	12,840
		LGU				Relief Assistance	11,192
MOUNTAIN PROVINCE	12						421,483.27
Barlig	1						34,588.61
		DSWD	49	pack		Family Food Pack	34,588.61
Besao	2						41,764
		DSWD	53	pack		Family Food Pack	35,934
		LGU				Relief Assistance	5,830
Paracelis	3						254,677.5
		LGU				Relief Assistance	69,250
		DSWD	168	pack		Family Food Pack	94,080
		DSWD	61			Hygiene kit	91,347.5
Natonin	1						15,680
		DSWD	32	pack		Family Food Pack	15,680
Sabangan	4						63,973.16
		DSWD	50	pack		Family Food Pack	33,900
		LGU				Relief Assistance	9,600
		Others				Relief Assistance	11,744.16
		DSWD	7			Family Kit	8,729
Tadian	1						10,800
		NGO				Relief Assistance	10,800
NCR	8						2,441,064
NCR	8						2,441,064
Manila	3						539,444
		DSWD	520	FFP		Family Food Pack	300,560
						Cong. Ernesto Dionisio	

REGION PROVINCE CITY /MUNICIPALITY BARANGAY		SOURCE	QUANTITY	UNIT	TYPE	PARTICULARS	COST(PHP)
		DSWD	378	FFP	Family Food Pack	Cong. Irwin Tieng	218,484
		DSWD	200	HOT MEALS	HOT MEALS	Management Directive -MANILA NORTH PORT	20,400
Quezon City	2						1,249,636
		DSWD	1864	FFP	Family Food Pack	Cong. Ralph Tulfo	1,077,392
		DSWD	298	FFP	Family Food Pack	Cong. Franz Pumaren	172,244
Pasay	1						115,600
		DSWD	200	FFP	Family Food Pack	CSWDO	115,600
Muntinlupa	1						346,800
		DSWD	600	FFP	Family Food Pack	CSWDO	346,800
Parañaque	1						189,584
		DSWD	328	FFP	Family Food Pack	CSWDO	189,584